LIBRARY

THE UNIVERSITY
OF CALIFORNIA

SANTA BARBARA

PRESENTED BY
RUTH MARR WOLFE

THE

CENTURY DICTIONARY

AND

CYCLOPEDIA

A WORK OF UNIVERSAL REFERENCE
IN ALL DEPARTMENTS OF KNOWLEDGE
WITH A NEW ATLAS OF THE WORLD

IN TEN VOLUMES

VOLUME X

PUBLISHED BY
The Century Co.
NEW YORK

Copyright, 1889, 1895, 1896, 1897
By The Century Co.

All Rights Reserved.

PUBLISHERS' NOTE ON THE COMPLETED WORK

With the publication of the Atlas which is incorporated in the present edition The Century Dictionary and Cyclopedia has been brought to completion. As the Cyclopedia of Names grew out of the Dictionary and supplemented it on its encyclopedic side, so the Atlas has grown out of the Cyclopedia, and serves as an extension of its geographical material. Each of these works deals with a different part of the great field of words,— common words and names,— while the three, in their unity, constitute a work of reference which practically covers the whole of that field. The total number of words and names defined or otherwise described in the completed work is about 450,000.

The special features of each of these several parts of the book are described in the Prefaces which will be found in the first, ninth, and tenth volumes. It need only be said that the definitions of the common words of the language are for the most part stated encyclopedically, with a vast amount of technical, historical, and practical information in addition to an unrivaled wealth of purely philological material; that the same encyclopedic method is applied to proper names — names of persons, places, characters in fiction, books — in short, of everything to which a name is given; and that in the Atlas geographical names, and much besides, are exhibited with a completeness and serviceableness seldom equaled. Of The Century Dictionary and Cyclopedia as a whole, therefore, it may be said that it is in its own field the most complete presentation of human knowledge — scientific, historical, and practical — that exists.

Moreover, the method of distributing this encyclopedic material under a large number of headings, which has been followed throughout, makes each item of this great store of information far more accessible than in works in which a different system is adopted.

The whole represents fifteen years of labor. The first edition of The Century Dictionary was completed in 1891, and that of the Century Cyclopedia of Names in 1894. During the years that have elapsed since those dates each of these works has been subjected to repeated careful revisions, in order to include the latest information, and the results of this scrutiny are comprised in this edition.

November, 1897.

THE CENTURY ATLAS OF THE WORLD

PREPARED UNDER THE SUPERINTENDENCE OF

BENJAMIN E. SMITH, A. M.

MANAGING EDITOR OF THE CENTURY DICTIONARY

EDITOR OF THE CENTURY CYCLOPEDIA OF NAMES

FELLOW OF THE AMERICAN GEOGRAPHICAL SOCIETY, ETC.

PUBLISHED BY

The Century Co.

NEW YORK

Copyright, 1897, by The Century Co.
All rights reserved.

MAPS SPECIALLY ENGRAVED FOR THE CENTURY CO. BY
THE MATTHEWS-NORTHRUP CO., BUFFALO, N. Y.

PREFACE.

IN the plan of this Atlas the unequal division of space between the two hemispheres, which often is a marked characteristic of works of its kind, has been avoided. The United States, with Canada, Mexico, the other portions of the two American continents, and the West Indies, have been exhibited with great detail; and a closely corresponding degree of completeness will be found in the maps of the more important sections of Europe, Asia, and Africa. The practical needs of the user, as regards all parts of the earth's surface, have thus carefully been considered; and by devoting a relatively large share of space to those sections, both of the New World and the Old, about which information is most likely to be desired, an exceptionally large amount of serviceable geographical information has been brought within a volume of reasonable bulk. The double-page maps devoted to all parts of the globe number 117, and the corner or inset maps about 138; to these are to be added the pages of historical maps, which raise the total number in the Atlas to about 295.

All the maps have been made especially for this Atlas, and have been based upon the latest and best official information, with a comparison of the results of recent explorations. Those of the United States are founded upon maps issued by the United States government, and also upon many others published by State and local authorities; those of England, on the map of the Ordnance Survey; and those of all other countries upon similar authoritative materials. The railroads, which are printed in red to increase the legibility and attractiveness of the maps, are shown in accordance with the most recent official information; the figures for depth of water in seas, bays, and harbors have been taken from the British Admiralty charts and those of the United States Hydrographic Office; the heights of mountains and the elevations of lakes are those given by the latest surveys; and the various political divisions are exhibited in accordance with the most recent adjustments.

In portraying the mountain systems of the United States a feature has been introduced which is a novelty in general atlases, namely, lines of equal elevation above the sea (contour-lines), which have been printed in olive or brown. These have been taken from the published results of the Government Surveys, and are given for elevations of 100, 500, 1,000, 2,000 feet, etc. This method has been extended to the maps of Mexico also, by means of determinations furnished by Mr. H. M. Wilson of the Geological Survey.

The selection of names of places has been determined, in general, by their population; the intention has been, however, to include, as far as possible, all places, however small, which are of considerable interest from their historical significance, or to the tourist. In the spelling of these names the authority followed (with a few exceptions) for the United States has been the United States Postal Guide; and in other countries in which characters identical, or nearly identical, with those of the English alphabet are used, the local spelling has been adopted, except for certain names for which well-established Anglicized forms exist. In such cases the local or native spelling or name is placed under the English form. Wherever, as in maps of Africa and the East, it is necessary to give to entirely foreign names an English dress, the use of accented letters and of extreme and unusual methods of spelling has been avoided, and those forms (among the many existing and permissible) have been chosen which seemed likely to be the simplest to an English eye. Where several familiar spellings of important foreign names exist, these spellings (particularly those recorded in "The Century Cyclopedia of Names") are entered in the index.

These place-names are, as a rule, printed in type graded in size according to the population; but the most detailed information on this point will be found in the population-figures which are given in the indexes for all places of considerable size. The number of names of all kinds given in the Atlas, and recorded in the indexes, is about 170,000, a total considerably larger than that found in most atlases heretofore published.

Besides the general geographical and political matter, a number of details have been added to this Atlas which are not usually included, and which give it exceptional completeness as a work of reference. Among them are the main routes of discovery and exploration in North America (Map No. 4), the West Indies (Voyages of Columbus: Map. No. 14), South America (Map No. 16), Africa (Map No. 109), Australia (Map No. 115), and the North Polar Regions (Map No. 3, which shows all important routes down to and including those of Peary, Jackson, and Nansen); the marking (with the addition of dates) of a large number of sites of important battles, ancient and modern, on land and sea; submarine cables and important steamship routes; standard time (Maps No. 5 and No. 73), and the "date-line" (Map No. 1); important highways and caravan routes in countries where there are few railroads or none; lines of equal depth of water corresponding to the "contour-lines" on land; important lights and lighthouses; a special travel-map of Central Europe; etc.

A number of historical maps also have been included, in which are given many of the more important names of ancient geography, as well as certain of the main points in modern historical geography. They are about equally divided between ancient and modern history, and comprise 40 maps, including plans of the ancient cities of Jerusalem, Rome, and Athens.

In the choice of types, the arrangement of the names, and the coloring of the maps, the greatest legibility possible has first of all been sought, while variety and attractiveness to the eye have not been neglected.

Finally, not the least important characteristic of the book is its convenient size, since it is almost alone among the atlases which contain approximately the same amount of information, in being as easily handled and consulted as a volume of a cyclopedia.

CONTENTS OF THE ATLAS.

HISTORICAL AND ASTRONOMICAL MAPS.

Index Chart v
The Heavens, Northern Hemisphere vi
The Heavens, Southern Hemisphere vii
The Chaldean, Elamitic, and Hittite Powers viii
The Egyptian, Assyrian, Babylonian, and Median Powers ix
The Persian Empire and the Empire of Alexander the Great x
The Roman Empire at its greatest extent xi
Canaan as divided between the Twelve Tribes xii
Israel at its greatest Extent xiii
The Sinaitic Peninsula xiv
Jerusalem xv
Solomon's Temple and Palaces xvi
Palestine xvii
Ancient Greece and Asia Minor xviii
Ancient Italy xix
Ancient Egypt xx
Ancient Athens xxi
Acropolis of Athens (inset) xxii
Athens and Piræus (inset) xxiii
Ancient Rome xxiv
Capitoline and Palatine (inset) xxv
Empire of Charlemagne xxvi
Europe at the time of the Reformation xxvii
Poland to 1667 xxviii
Poland, Result of the First Partition, 1772 xxix
Poland, Result of the Second Partition, 1793 xxx
Poland, Result of the Third Partition, 1795 xxxi
Britannia about 350 A. D. xxxii
English Conquest of Britain xxxiii
England in the Eighth Century xxxiv
England after the Peace of Wedmore xxxv
France, English Possessions in xxxvi
France at the Death of Philip IV., 1314 xxxvii
France at the Peace of Bretigny, 1360 xxxviii
France at the Death of Henry V., 1422 xxxix
United States, Claims arising from Exploration and Settlement xl
King James, Grants to the Plymouth and London Companies, 1606, 1609, and 1620 xli
Early Colonial Grants, 1620–1681 xlii
French and Indian War, 1756–1763 xliii
Principal Battle-ground of the French and Indian War xliv
The United States, 1783 xlv
United States, Acquisition of Territory xlvi
United States, Development of States xlvii
United States, Slavery in the xlviii
United States, at the Period of the Civil War xlix

Index of Historical and Astronomical Maps ..... l–lii

MODERN MAPS.

	MAP NO.
Abyssinia	110
Afghanistan	103
Africa (General Map)	109
Africa, Northeast part	110
Africa, Northwest part	111
Africa, Central part	112
Africa, Southern part	113
Alabama	42
Alaska	58
Alaska (inset)	5
Aleutian Islands (inset)	58
Algeria	111
Amsterdam and Vicinity (inset)	84
Andorra	83
Antilles, Greater	68
Arabia	102
Argentina	72
Arizona	55
Arkansas	44
Armenia	101
Ascension Island (inset)	109
Asia	100
Asia Minor	101
Athens and Piræus (inset)	99
Auckland and Vicinity (inset)	117
Australia	115
Austria-Hungary (General Map)	89
Austria-Hungary, Western part	90
Azores Islands (inset)	83
Balkan Peninsula	98
Baltimore and Vicinity (inset)	33
Baluchistan	103
Belgium	84
Berlin and Vicinity (inset)	87
Bermudas, The (inset)	67
Bolivia	70
Bombay and Vicinity (inset)	105
Bonin Islands (inset)	108
Borneo	116
Bosporus and Vicinity (inset)	98
Boston and Vicinity (inset)	8
Brazil	70, 71, 72
British Columbia	63
Brussels and Vicinity (inset)	84
Budapest and Vicinity (inset)	89
Buenos Aires, Montevideo, and Vicinity (inset)	72
Buffalo and the Niagara Frontier (inset)	13
Bulgaria	98
Burma, Upper and Lower	106
Calcutta and Vicinity (inset)	104
California, Northern part	56
California, Southern part	57
Canada, Dominion of	59

	MAP NO.
Canary Islands (inset)	83
Cape Colony	113
Cape Town and Vicinity (inset)	113
Cape Verde Islands (inset)	109
Carson City and Vicinity (inset)	54
Catskill Mountains (inset)	11
Celebes Islands	116
Central America	66
Central Asia	100
Central Europe (Travel Map)	74
Charleston and Vicinity (inset)	37
Chattanooga and Vicinity (inset)	41
Chicago and Vicinity (inset)	21
Chile	72
Chinese Empire	107
Cincinnati and Vicinity (inset)	18
Cleveland and Vicinity (inset)	18
Colombia	70
Colorado	53
Connecticut	10
Cook Islands	117
Copenhagen and Vicinity (inset)	88
Corsica (inset)	81
Costa Rica	66
Crete (inset)	99
Cuba	68
Danish West Indies	68
Dardanelles and Vicinity (inset)	98
Delaware	33
Denmark	88
Detroit River with Detroit (inset)	23
District of Columbia (inset)	33
Dublin and Vicinity (inset)	79
Duluth and Vicinity (inset)	25
East Africa, British	112
East Africa, German	112
East Africa, State of	112, 113
Easter Islands (inset)	69
East India Islands	116
Ecuador	70
Edinburgh and Glasgow, Territory between (inset)	78
Egypt	110
Ellice Islands	117
England and Wales, Southern part	75
England and Wales, Northern part	76
England (Vicinity of London)	77
Europe	73
Europe, Central (Travel Map)	74
Faroe Islands (inset)	88
Fiji	117
Finland	96
Florida	39
France, Mediterranean Coast of (inset)	81
France, Northern part	80
France, Southern part	81
France, North Central	82
France in Provinces before 1789 (inset)	80
Franz Josef Land (inset)	3
French Indo-China	106
Galapagos Islands (inset)	69
Galveston Bay (inset)	47
Georgia	38
German Empire, Northern part	85
German Empire, Southwestern part	86
German Empire, Eastern part	87
Gibraltar (inset)	83
Gilbert Islands	117
Glacier Bay (inset)	58
Glasgow and Edinburgh, Territory between (inset)	78
Greater Antilles	68
Greece	99
Greenland	3
Guatemala	66
Guiana, British	70
Guiana, Dutch	71
Guiana, French	71
Guinea	111
Haiti	68
Hamburg and Vicinity (inset)	87
Hawaii	117
Hemispheres	2
Holland	84
Honduras	66
Hongkong (inset)	107
Hudson River (inset)	11
Hungary	89
Iceland (inset)	88
Idaho	50
Illinois, Northern part	20
Illinois, Southern part	21
India, Northern part	104
India, Southern part	105
India, East	106
Indiana	19
Indian Territory	48
Indo-China, French	106
Iowa	28
Ireland	79
Islands of the Pacific Ocean	117
Italy (General Map)	92
Italy, Northern part	93
Italy, Central and Southern part	94
Jacksonville and Vicinity (inset)	39
Jamaica	68
Japan	108
Java	116
Jersey City, Newark, Paterson, and Vicinity (inset)	14
Jerusalem, Modern (inset)	102
Johannesburg and Vicinity (inset)	113
Kamerun	111, 112
Kansas	32
Kansas City and Vicinity (inset)	30
Kentucky	40
Key West (inset)	39
Kongo, French	112
Kongo Free State	112
Korea	108
Kristianiafjord and Vicinity (inset)	95
Kurdistan	101
Liechtenstein	91
Liverpool and Vicinity (inset)	76
London, Vicinity of	77
London and Vicinity (inset)	75
Los Angeles and Vicinity (inset)	57
Louisiana	45
Low Archipelago	117
Loyalty Islands	117
Luxemburg	84
Mackinac, Straits of (inset)	22
Madagascar (inset)	112
Madeira Islands (inset)	83
Maine	6
Malay Peninsula (inset)	105
Malaysia	116
Manitoba	63
Marquesas Islands	117
Marseille, Vicinity of, and the Mediterranean Coast of France (inset)	81
Marshall Islands	117
Martha's Vineyard (inset)	9
Maryland	33
Massachusetts (General Map)	8
Massachusetts, Eastern part	9
Mauritius (inset)	109
Melanesia	116
Melbourne and Port Phillip (inset)	115
Mesopotamia	101
Mexico (General Map)	64
Mexico, Central portion	65
Mexico, City of, and Vicinity (inset)	65
Michigan, Northern part	22
Michigan, Southern part	23
Milwaukee and the Waukesha Lake Region (inset)	24
Minneapolis and Saint Paul (inset)	25
Minnesota	25
Mississippi	43
Missouri, Northern part	30
Missouri, Southern part	31
Montana	49
Montenegro	98
Montevideo, Buenos Aires, and Vicinity (inset)	72
Montreal and Vicinity (inset)	61
Morocco	111
Mount Desert Island (inset)	6
Naples and Vicinity (inset)	94
Nebraska	29
Netherlands	84
Nevada	54
New Brunswick	62
New Guinea	116
Newfoundland (inset)	62
New Hampshire	7
New Hebrides Islands	117
New Jersey	14
New Mexico	55
New Orleans and Vicinity (inset)	45
Newport (inset)	10
New York, Southern part	11
New York, Northern and Eastern part	12
New York, Western part	13
New York City and Vicinity (inset)	11
New Zealand	117
Niagara Frontier (inset)	13
Nicaragua	66
Nicaragua, Lake and Canal (inset)	66
Nile Delta and Suez Canal (inset)	110
Norfolk and Vicinity (inset)	34
North America	4
North Carolina	36
North Dakota	26
Northeast Africa, Italian	110, 112
North Pole, Region around the	3
Northwest Territories (of Canada)	63
Norway	95
Nova Scotia	62
Oceanica	114
Ohio, Northern part	17
Ohio, Southern part	18
Oklahoma	48
Omaha and Vicinity (inset)	29
Oman	102
Ontario	60
Orange Free State	113
Oregon	52
Palestine, Modern (inset)	102
Panama, Isthmus of (inset)	69
Paraguay	72
Paris, Vicinity of	82
Paris and Vicinity (inset)	80
Peking and Tientsin, Vicinity of (inset)	107
Pennsylvania, Eastern part	15
Pennsylvania, Western part	16
Persia	103
Peru	70
Philadelphia and Vicinity (inset)	15
Philippine Islands	116
Pittsburg, Allegheny, and Vicinity (inset)	16
Poland	96, 97
Porto Rico	68

	MAP NO.
Port Phillip and Melbourne (inset)	115
Portugal	83
Prince Edward Island	62
Quebec	61
Quebec, City of, and Vicinity (inset)	61
Réunion (inset)	109
Rhode Island	10
Richmond and Petersburg (inset)	34
Rio de Janeiro and Vicinity (inset)	71
Rochester and Vicinity (inset)	13
Rome and Vicinity (inset)	92
Rumania	98
Rumelia, Eastern	98
Russia in Europe	96
Russia, Western and Southern part	97
Saint Augustine and Vicinity (inset)	39
Saint Clair River and Vicinity (inset)	23
Saint Helena Island (inset)	109
Saint Louis and Vicinity (inset)	30
Saint Mary's River and Vicinity (inset)	22
Saint Paul and Minneapolis (inset)	25
Saint Petersburg and Environs (inset)	97
Salt Lake City and Vicinity (inset)	54
Salvador	66
Samoa	117
Samos	99
San Diego and Vicinity (inset)	57
San Francisco and Vicinity (inset)	56
San Marino	93
Santiago, Valparaiso, and Vicinity (inset)	72
Santo Domingo	68
Savannah and Vicinity (inset)	38
Scilly, Isles of (inset)	75
Scotland	78
Servia	98
Shetland Islands (inset)	78
Siam	106
Siberia	100
Sicily (inset)	94
Sitka, Glacier Bay, and Vicinity (inset)	58
Smith Sound and Robeson Channel (inset)	3
Society Islands	117
Solomon Islands	117
Somali Coast Protectorate, British	110
South African Republic	113
South America (General Map)	69
South America, Northwest part	70
South America, Eastern part	71
South America, Southern part	72
South Carolina	37
South Dakota	27
South Pole, Region around the	2
Southwest Africa, German	113
Spain	83
Spitzbergen (inset)	3
Stockholm and Vicinity (inset)	95
Straits Settlements (inset)	105
Sudan	110, 111
Suez Canal and Nile Delta (inset)	110
Sulphur Islands (inset)	108
Sumatra	116
Sweden	95
Switzerland	91
Sydney and Vicinity (inset)	115
Syria	101
Tampa Bay (inset)	39
Tasmania (inset)	115
Tennessee	41
Texas, Eastern part	46
Texas, Western part	47
Tonga	117
Toronto and Vicinity (inset)	60
Trans-Caucasia, Russian	101
Travel-Map, Central Europe	74
Trinidad (inset)	68
Trinidad (Brazil) (inset)	69
Tripoli	110
Tubuai Islands	117
Tunis	111
Turkey in Asia	101
Turkey in Europe	98
Union or Tokelau Group	117
United States	5
Uruguay	72
Utah	54
Valparaiso, Santiago, and Vicinity (inset)	72
Venezuela	70
Venice and Vicinity (inset)	92
Veracruz and Vicinity (inset)	65
Vermont	7
Vienna and Vicinity (inset)	90
Virginia	34
Vorarlberg	89, 91
Washington	51
Washington, D. C. (inset)	33
Waukesha Lake Region (inset)	24
West Africa, Portuguese	112
West Indies	67
West Virginia	35
Wisconsin	24
World, on Mercator's Projection	1
World, in Hemispheres	2
Wyoming	50
Yellowstone National Park (inset)	50
Yosemite National Park (inset)	57
Yosemite Valley (inset)	56

INDEXES OF MODERN MAPS.

Index of United States Maps	3, 152
Index of Maps of Foreign Countries	153-382

INDEX CHART, CHARTS OF THE HEAVENS, AND HISTORICAL MAPS

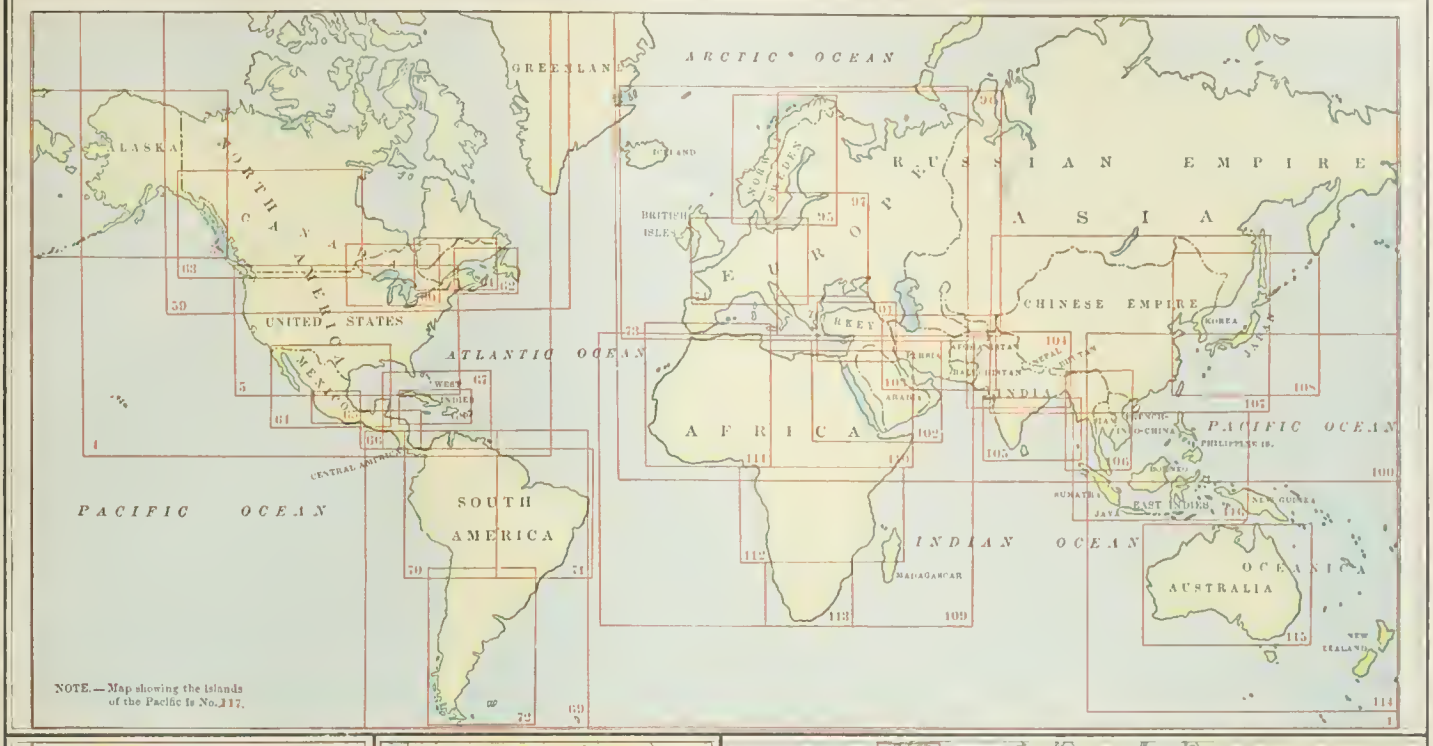

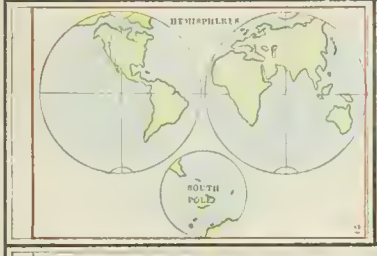

THE CENTURY ATLAS.

INDEX CHART,

Showing the

NUMBER AND EXTENT OF EACH MAP.

THE MATTHEWS-NORTHRUP CO., BUFFALO N.Y.

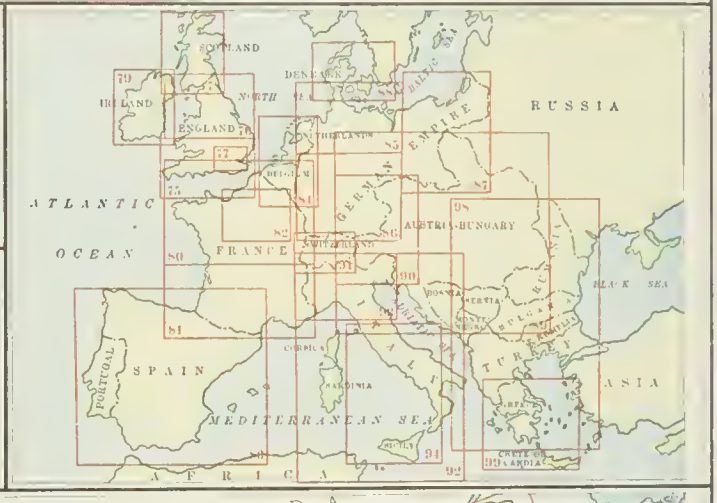

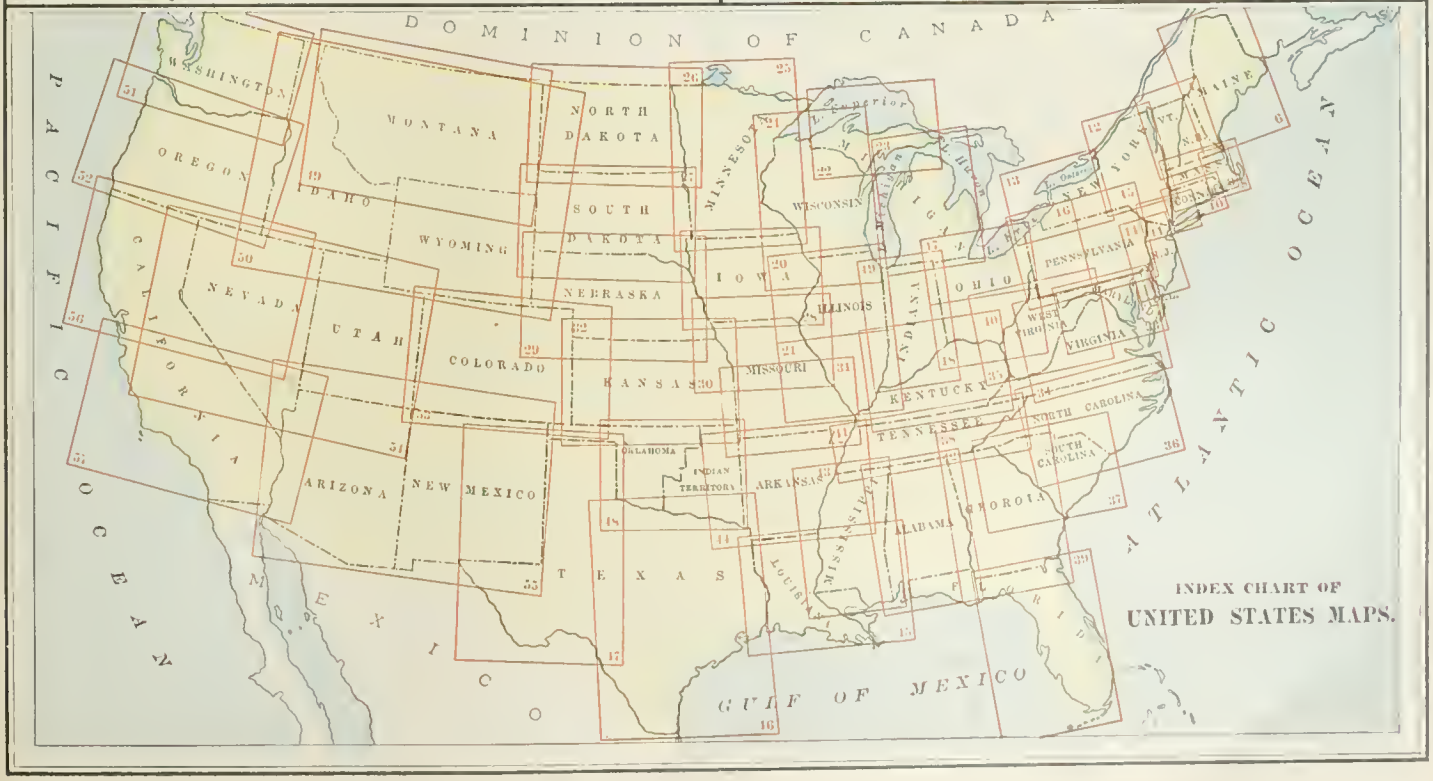

INDEX CHART OF
UNITED STATES MAPS.

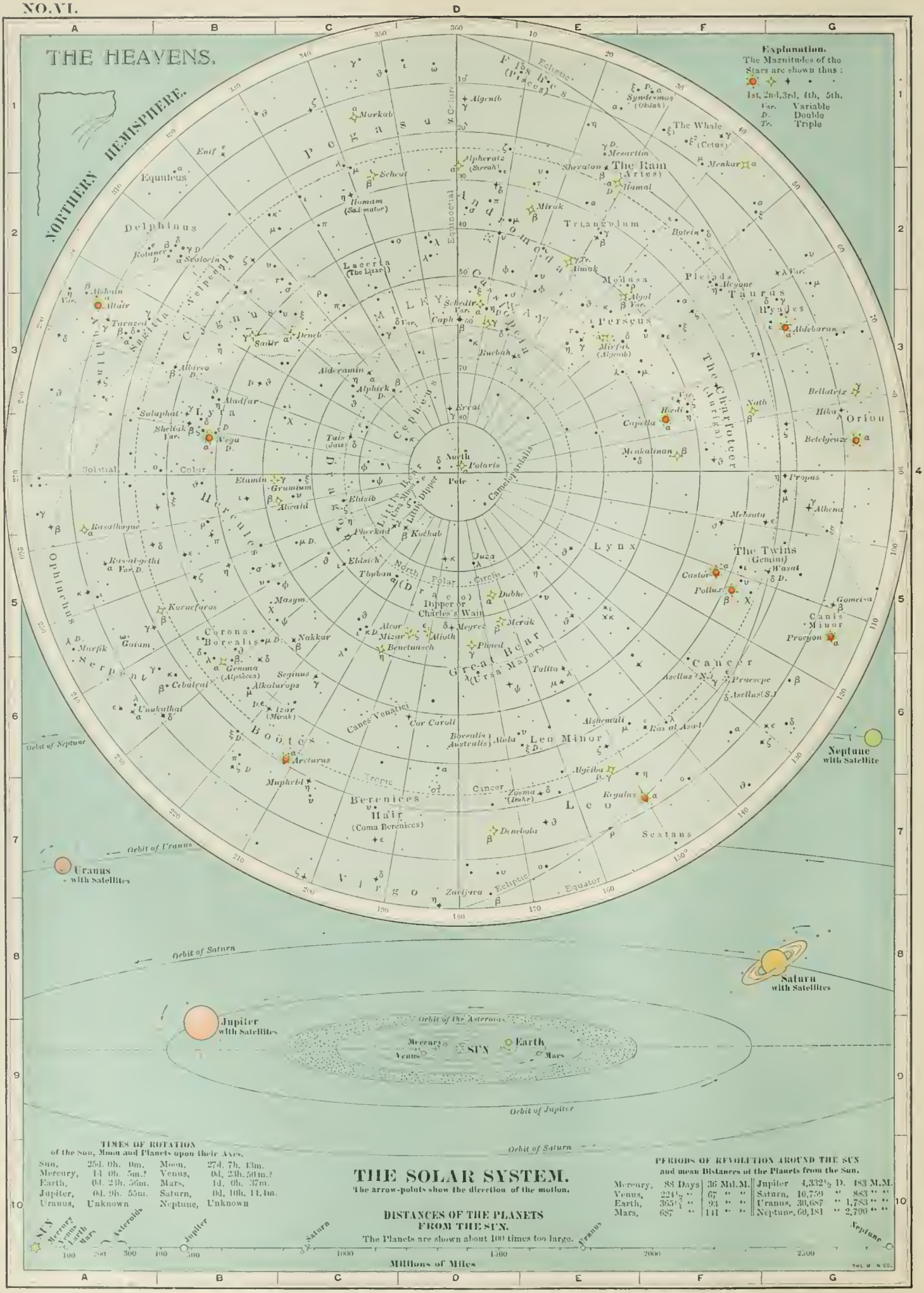
THE HEAVENS.
NORTHERN HEMISPHERE.
Explanation.
The Magnitudes of the Stars are shown thus :
1st, 2nd, 3rd, 4th, 5th.
Var. Variable
D. Double
Tr. Triple
Ecliptic
Equinoctial
Colure
Solstitial Colure
North Polar Circle
Tropic of Cancer
Equator
Zodiac
Pisces (Piscis)
Aries
The Whale (Cetus)
The Ram (Aries)
Triangulum
Andromeda
Pegasus
Equuleus
Delphinus
Aquarius
Capricornus
Sagittarius
Cygnus
Lyra
Aquila
Ophiuchus
Serpentarius
Hercules
Corona Borealis
Bootes
Virgo
Libra
Scorpio
Perseus
Medusa
Pleiades
Taurus
Hyades
The Charioteer (Auriga)
Orion
Gemini
The Twins (Gemini)
Lynx
Cancer
Canis Minor
Leo
Leo Minor
Sextans
Great Bear (Ursa Major)
Little Bear (Ursa Minor)
Dipper or Charles's Wain
Cassiopeia
Cepheus
Lacerta (The Lizard)
Coma Berenices
Canes Venatici
Cor Caroli
Berenices Hair
North Pole
Polaris
Camelopardalis
Algenib
Markab
Enif
Alpheratz (Sirrah)
Schedir
Caph
Ruchbah
Mirach
Almak
Sheratan
Hamal
Menkar
Mirfak (Algenib)
Algol
Aldebaran
Rigel
Bellatrix
Betelgeuze
Capella
Menkalinan
Procyon
Castor
Pollux
Wasat
Mebsuta
Propus
Alhena
Regulus
Denebola
Zosma (Inshr)
Zavijava
Arcturus
Alphekka (Gemma)
Alkaurops
Izar (Mirak)
Muphrid
Seginus
Nakkar
Alphecca
Alphirk
Alderamin
Errai
Alfirk
Sadalmelik
Sadalsuud
Sadr
Deneb
Albireo
Altair
Tarazed
Alshain
Sulaphat
Sheliak
Vega
Aladfar
Rasalhague
Ras Alhague
Kornephoros
Gatam
Markeb
Cebalrai
Unukalhai
Rukbah
Tais (Jaus)
Etamin
Grumium
Alcald
Eltanin
Rastaban
Eltdsich
Thuban
Kochab
Pherkad
Yildun
Alioth
Mizar
Alcor
Megrez
Phecda
Merak
Dubhe
Talita
Tania
Muscida
Asellus N.
Asellus S.
Praesepe
Alkes
Algenubi
Ras al Asad
Algieba
Adhafera
Chort
Zaniah
Vindemiatrix
Spica
Syrma
Porrima
Auva
Zavijava
Zuben Elgenubi
Zuben Elschemali
Unukalhai
Rasalgethi
Ras Algethi
Kornephoros
Sarin
Rotanev
Scalocin
Deneb Kaitos
Menkar
Menkalinan
Mirfak
Algol
Hyades
Pleiades
Alcyone
Merope
Electra
Maia
Taygeta
Celaeno
Sterope
Atlas
Pleione
Tr. Almak
Tr. Mirach
Tr. Rotelu
Tr. Menartim
Tr. Sheratan
Tr. Hamal
Tr. Alpheratz
Tr. Algenib
Tr. Markab
Tr. Enif
Tr. Schedir
Tr. Caph
Tr. Ruchbah
Tr. Mirfak
Tr. Algol
Tr. Aldebaran
Tr. Rigel
Tr. Bellatrix
Tr. Betelgeuze
Tr. Capella
Tr. Menkalinan
Tr. Procyon
Tr. Castor
Tr. Pollux
Tr. Wasat
Tr. Mebsuta
Tr. Propus
Tr. Alhena
Tr. Regulus
Tr. Denebola
Tr. Zosma (Inshr)
Tr. Zavijava
Tr. Arcturus
Tr. Alphekka (Gemma)
Tr. Alkaurops
Tr. Izar (Mirak)
Tr. Muphrid
Tr. Seginus
Tr. Nakkar
Tr. Alphecca
Tr. Alphirk
Tr. Alderamin
Tr. Errai
Tr. Alfirk
Tr. Sadalmelik
Tr. Sadalsuud
Tr. Sadr
Tr. Deneb
Tr. Albireo
Tr. Altair
Tr. Tarazed
Tr. Alshain
Tr. Sulaphat
Tr. Sheliak
Tr. Vega
Tr. Aladfar
Tr. Rasalhague
Tr. Ras Algethi
Tr. Kornephoros
Tr. Gatam
Tr. Markeb
Tr. Cebalrai
Tr. Unukalhai
Tr. Rukbah
Tr. Tais (Jaus)
Tr. Etamin
Tr. Grumium
Tr. Alcald
Tr. Eltanin
Tr. Rastaban
Tr. Eltdsich
Tr. Thuban
Tr. Kochab
Tr. Pherkad
Tr. Yildun
Tr. Alioth
Tr. Mizar
Tr. Alcor
Tr. Megrez
Tr. Phecda
Tr. Merak
Tr. Dubhe
Tr. Talita
Tr. Tania
Tr. Muscida
Tr. Asellus N.
Tr. Asellus S.
Tr. Praesepe
Tr. Alkes
Tr. Algenubi
Tr. Ras al Asad
Tr. Algieba
Tr. Adhafera
Tr. Chort
Tr. Zaniah
Tr. Vindemiatrix
Tr. Spica
Tr. Syrma
Tr. Porrima
Tr. Auva
Tr. Zavijava
Tr. Zuben Elgenubi
Tr. Zuben Elschemali
Tr. Unukalhai
Tr. Rasalgethi
Tr. Ras Algethi
Tr. Kornephoros
Tr. Sarin
Tr. Rotanev
Tr. Scalocin
Tr. Deneb Kaitos
Tr. Menkar
Tr. Menkalinan
Tr. Mirfak
Tr. Algol
Tr. Hyades
Tr. Pleiades
Tr. Alcyone
Tr. Merope
Tr. Electra
Tr. Maia
Tr. Taygeta
Tr. Celaeno
Tr. Sterope
Tr. Atlas
Tr. Pleione
Orbit of Neptune
Orbit of Uranus
Orbit of Saturn
Orbit of the Asteroids
Orbit of Jupiter
Neptune with Satellites
Uranus with Satellites
Saturn with Satellites
Jupiter with Satellites
Mercury
Venus
SUN
Earth
Mars
THE SOLAR SYSTEM.
The arrow-points show the direction of the motion.
DISTANCES OF THE PLANETS FROM THE SUN.
The Planets are shown about 100 times too large.
SUN
Mercury
Venus
Earth
Mars
Asteroids
Jupiter
Saturn
Uranus
Neptune
100
200
300
400
500
1000
1500
2000
2500
Millions of Miles
TIMES OF ROTATION
of the Sun, Moon and Planets upon their Axes.
Sun, 25d. 0h. 0m.
Moon, 27d. 7h. 43m.
Mercury, 1d. 0h. 5m.?
Venus, 0d. 23h. 50m.?
Earth, 0d. 23h. 56m.
Mars, 1d. 0h. 37m.
Jupiter, 0d. 9h. 55m.
Saturn, 0d. 10h. 14.4m.
Uranus, Unknown
Neptune, Unknown
PERIODS OF REVOLUTION AROUND THE SUN
and mean Distances of the Planets from the Sun.
Mercury, 88 Days | 36 Mil.M.
Venus, 224½ " | 67 " "
Earth, 365¼ " | 93 " "
Mars, 687 " | 141 " "
Jupiter 4,332½ D. 483 M.M.
Saturn, 10,759 " 883 " "
Uranus, 30,687 " 1,783 " "
Neptune, 60,181 " 2,790 " "

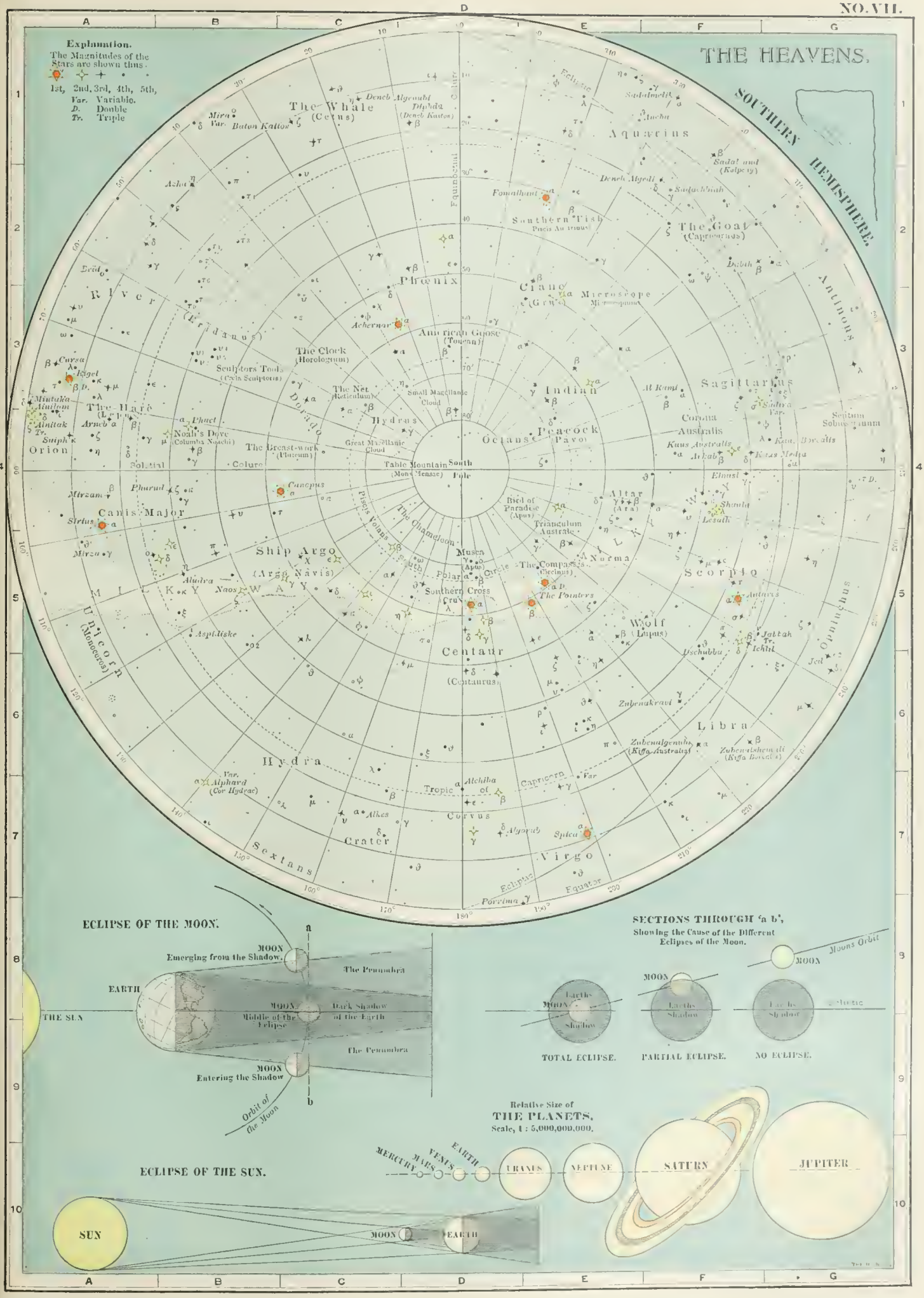
THE HEAVENS.
SOUTHERN HEMISPHERE.
Explanation.
The Magnitudes of the Stars are shown thus.
1st, 2nd, 3rd, 4th, 5th,
Var. Variable.
D. Double
Tr. Triple
The Whale (Cetus)
Aquarius
Southern Fish
The Goat (Capricornus)
Phœnix
Crane (Grus)
Microscope
American Goose (Toucan)
The Clock (Horologium)
Sculptors Tools (Cæla Sculptoris)
The Net (Reticulum)
Small Magellanic Cloud
Great Magellanic Cloud
Indian
Peacock (Pavo)
Octans
Sagittarius
Corona Australis
Antinous
Sextans
Orion
The Hare (Lepus)
Noah's Dove (Columba Noachi)
The Breast-work (Pluteum)
Table Mountain (Mons Mensae)
South Pole
Canis Major
Ship Argo (Argo Navis)
Musca (Apus)
Bird of Paradise (Apus)
Triangulum Australe
Altar (Ara)
Norma
The Compass (Circinus)
The Pointers
Southern Cross
Scorpio
Wolf (Lupus)
Centaur (Centaurus)
Unicorn (Monocoros)
Hydra
Libra
Corvus
Crater
Virgo
Sextans
Ecliptic
Equator
Equinoctial Colure
Tropic of Capricorn
Solstitial Colure
Polar Circle
Eclipse of the Moon.
MOON Emerging from the Shadow.
EARTH
THE SUN
MOON Middle of the Eclipse
The Penumbra
Dark Shadow of the Earth
MOON Entering the Shadow
Orbit of the Moon
Sections through 'a b',
Showing the Cause of the Different Eclipses of the Moon.
Moons Orbit
MOON
Earths Shadow
TOTAL ECLIPSE.
PARTIAL ECLIPSE.
NO ECLIPSE.
Relative Size of THE PLANETS.
Scale, 1 : 5,000,000,000.
MERCURY
MARS
VENUS
EARTH
URANUS
NEPTUNE
SATURN
JUPITER
ECLIPSE OF THE SUN.
SUN
MOON
EARTH

NO. VIII.

THE CHALDAEAN,
ELAMITIC AND HITTITE POWERS.

Approximate Boundaries:

Chaldaean Power (Sargon, 3800 B.C.)
Elamitic Power (Chedorlaomer, 2000 B.C.
Hittite Power (about 1200 B.C.)

Scale of Miles. 0 50 100 200 300 400 500

THE EGYPTIAN, ASSYRIAN,
BABYLONIAN AND MEDIAN POWERS.

Approximate Boundaries:

Egyptian Power (Thotmes III about 1600 B.C.)
Assyrian Power (Esarhaddon and Asurbanipal, 650-645 B.C.)
Babylonian Power (about 600 B.C.)
Median Power (about 600 B.C.)

Scale of Miles. 0 50 100 200 300 400 500 600 700

THE MATTHEWS-NORTHRUP CO., BUFFALO, N. Y.

THE
PERSIAN EMPIRE
ABOUT 500 B. C.
AND THE EMPIRE OF
ALEXANDER THE GREAT.
323 B. C.
Limits of the Persian Empire :
Dominions of Alexander :
Scale of Miles.
0 100 200 300 400 500 600 700 800
Alexander's Route shown thus :
Direction indicated by arrows:
Longitude East from Greenwich
Pontus Euxinus
(Black Sea)
MARE INTERNUM
(Mediterranean Sea)
Mare Caspium
MARE ERYTHRAEUM
(Arabian Sea)
Sinus Persicus
Sinus Arabicus
(Red Sea)
Deserta Libyca
ARABIA
MESOPOTAMIA
PARTHIA
BACTRIANA
ARACHOSIA
CARMANIA
GADROSIA
THRACE
MACEDONIA
CAPPADOCIA
ARMENIA
SCYTHAE
CHORASMII
MASSAGETAE
SCYTHIAE

THE
ROMAN EMPIRE
AT ITS GREATEST EXTENT
ABOUT 117 A. D.
Scale of Miles.
0 100 200 300 400 500 600 700 800
Longitude 20° East from Greenwich
OCEANUS ATLANTICUS
Oceanus Germanicus
BRITANNIA
GERMANIA
GALLIA
HISPANIA
ITALIA
DACIA
THRACIA
Pontus Euxinus
(Black Sea)
Mare Caspium
ARMENIA
MESOPOTAMIA
SARMATIA
MAURETANIA CAESARIENSIS
GAETULI
LIBYA
AEGYPTUS
ARABIA
Roma
Carthago
Alexandria
THE MATTHEWS-NORTHRUP CO., BUFFALO, N. Y.

NO. X.

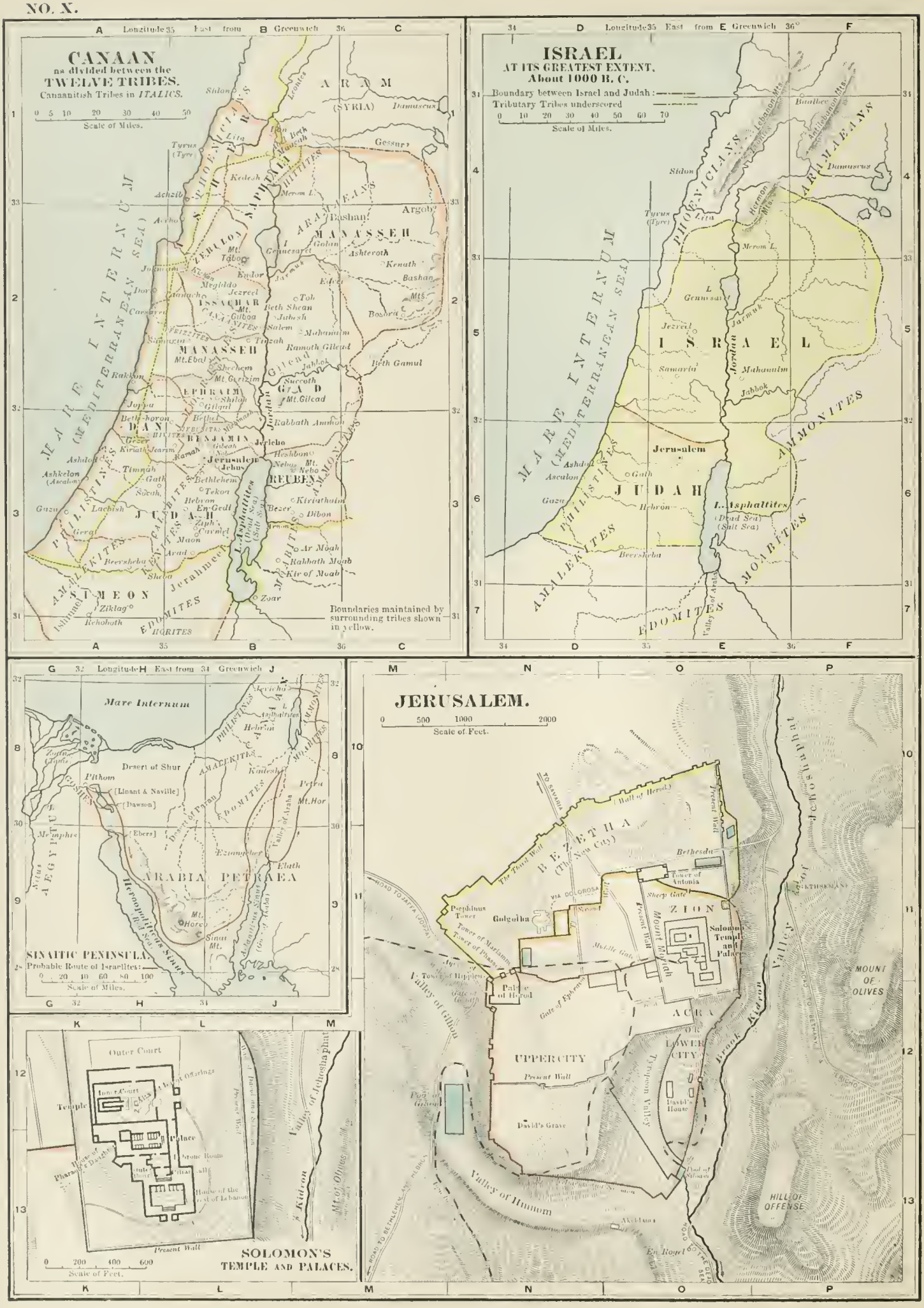
CANAAN
as divided between the
TWELVE TRIBES.
Canaanitish Tribes in ITALICS.
Scale of Miles.
Boundaries maintained by surrounding tribes shown in yellow.
ISRAEL
AT ITS GREATEST EXTENT.
About 1000 B. C.
Boundary between Israel and Judah:
Tributary Tribes underscored
Scale of Miles.
SINAITIC PENINSULA.
Probable Route of Israelites:
Scale of Miles.
JERUSALEM.
Scale of Feet.
SOLOMON'S TEMPLE AND PALACES.
Scale of Feet.

REFERENCE MAP OF
PALESTINE,
SHOWING THE POLITICAL DIVISIONS
AT THE TIME OF CHRIST.
Judea, Samaria and Galilee:
Free Territory:
Province of Syria
Limit of Territory below Sea Level:
Translations:
Bahr, Sea; Beth, House;
Bir (Beer), Well; Jebel, Mountain;
Nahr, River; Tel, Mound;
Wady, Watercourse, dry in summer, but occasionally filled in winter;
Ras, Cape.
Comparison between Palestine and New Hampshire.
? added to a name indicates that location is doubtful.
18 English Miles to One Inch.
Long. 35 20' East from 35 40' Greenwich.
THE GREAT SEA
MEDITERRANEAN SEA
GALILEE
SAMARIA
JUDEA
IDUMEA
PHILISTIA
DAROMA
DECAPOLIS
BATANEA
BASHAN
ITUREA
ARAM MAACAH
GESHUR
TRACHONITIS
ARGOB
AMMON
MOAB
PEREA
THE SALT SEA, LACUS ASPHALTITES, DEAD SEA, BAHR LUT
Surface of Lake is 1292 Feet below Sea Level
River Jordan
Sea of Chinnereth
Sea of Galilee
Sea of Tiberias
Lake of Gennesaret
Sidon
Tyre
Damascus
Mt. Hermon, Senir, Sirion, Baal-Hermon
Anti Libanus
Mount Lebanon
Acc, Ptolemais
Capernaum
Nazareth
Mt. Tabor
Mt. Carmel
Caesarea
Strato's Tower
Dor, Dora
Jezreel
Beth Shean, Scythopolis
Shechem, Sychar
Mt. Ebal
Mt. Gerizim
Samaria
Japho, Joppe, Joppa
Apollonia
Lod, Lydda
Ashdod, Azotus
Ashkelon, Ascalon
Gaza, Azzah
Jericho
JERUSALEM
Mt. of Olives
Bethlehem Ephrathah
Hebron
Beer Sheba
Mt. Pisgah
Mt. Nebo
Ramoth Gilead
Machaerus
Kir of Moab, Kir Haresh
Rabbah, Rabbath-Ammon, Philadelphia
Gadara
Ascent of Akrabbim
Ascent of Ziz
River Arnon
River of Gad
THE M.-N. CO., BUFFALO, N. Y.

ANCIENT
GREECE AND ASIA MINOR
Ionians: — Dorians: — Aeolians:
Greatest Extent of Athenian Power a. 415 B.C.
Greatest Extent of Spartan Power a. 379 B.C.
Scale of Miles.
Longitude East from Greenwich
ANCIENT ITALY
Showing Provinces.
Greek Colonies underscored thus.
Present Coastline thus:
English Statute Miles.
ANCIENT EGYPT
Scale of Miles.
THE MATTHEWS-NORTHRUP CO., BUFFALO, N. Y.
DODE. CASCHOENUS

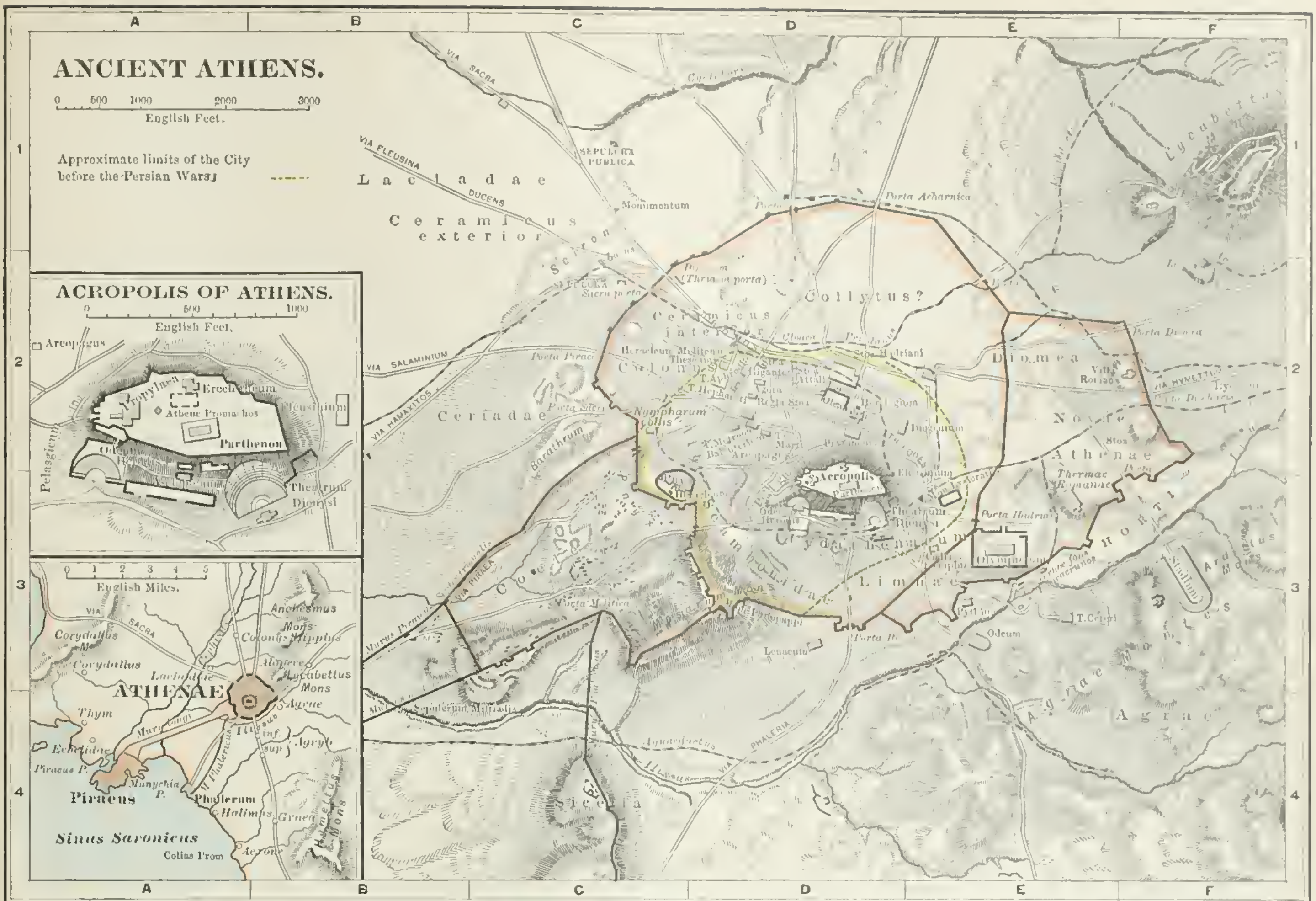
ANCIENT ATHENS.
English Feet.
Approximate limits of the City before the Persian Wars
ACROPOLIS OF ATHENS.
English Feet.
Propylaea
Erechtheum
Athene Promachos
Parthenon
Theatrum Dionysi
English Miles.
ATHENAE
Piraeus
Phalerum
Sinus Saronicus
Colias Prom
Laciadae
Ceramicus exterior
Acropolis
Collytus?
Diomea
Athenae
Lycabettus
Sicelia
Agrae

ANCIENT ROME.
English Feet.
Rome before Servius Tullius:
The Servian Wall:
Wall of Aurelian:
REFERENCE TO FIGURES ON MAP.
1 Ara Incendii Neroniani, K 6
2 Basilica Julia, K 6
3 Columna M. Aurelii, J 6
4 Columna Antonini Pii, J 6
5 Ustrinum Antoninorum, J 6
6 Porticus Vipsania, K 6
7 Arcus Pietatis, J 6
8 Templum Minervae, J 6
9 Arcus Constantini, K 7
10 Fanum Herculis, J 7
11 Columna Trajani, G 7
12 Bibliotheca, G 7
13 Templum Veneris Genetricis, G 7
14 Forum Caesaris, G 7
15 Basilica Aemilia, G 7
16 Templum Antonini et Faustinae, G 7
17 Templum Sacrae Urbis, G 7
18 Templum Divi Romuli, G 7
19 Templum Castoris et Pollucis, G 7
20 Colossus Neronis, H 8
CAPITOLINUS & PALATINUS.
English Feet.
Circus Hadriani
Campus Vaticanus
Castra Praetoria
Mons Capitolinus
Mons Palatinus
Mons Aventinus
Mons Caelius
Circus Maximus
Janiculum
Tiberis
M. Testaceus
THE M.-N. CO., BUFFALO, N. Y.

THE EMPIRE OF
CHARLEMAGNE
(CHARLES THE GREAT.)
Possessions of Charlemagne at the beginning of his Reign, 768, shown by tint thus :
Limits of Charlemagne's Empire at his death, 814 :
Division of the Empire at Verdun, 843 :
Kingdom of Charles the Bald shown thus :
Kingdom of Lothaire shown thus :
Kingdom of Louis the German shown thus :
English Statute Miles.
HIBERNIA
BRITANNIA
London
SAXONIA
AUSTRASIA
BOHEMIA
MORAVIA
NEUSTRIA
BRITANNIA
Francia Occidentalis
ALAMANNIA
BAVARIA
PANNONIAN MARK
AVARS
CARINTHIA
BURGUNDIA
AQUITANIA
VASCONIA (GASCONY)
SEPTIMANIA
PROVINCIA
SPANISH MARK
EMIRATE OF CORDOVA
Liguria
Tuscia
CROATIA
SORABIA
MARE ADRIATICUM
MARE TYRRHENUM
Mare Tuscum
CORSICA
Roma
BENEVENTUM
Austria
Neustria
Langobardia
Venetia
Ravenna
Spoletum
Dalmatia
Danubius

EUROPE
AT THE TIME OF
THE REFORMATION.
English Statute Miles.
NORTH SEA
BALTIC SEA
DENMARK
PRUSSIA
LITHUANIA
POLAND
ENGLAND
London
BRANDENBURG
SAXONY
SILESIA
HESSE
BOHEMIA
GERMAN EMPIRE
BAVARIA
AUSTRIA
HUNGARY
TURKISH HUNGARY
SIEBENBURGEN
FRANCE
SWITZERLAND
TYROL
SAVOY
MILAN
Venice
ITALY
STATES OF THE CHURCH
ADRIATIC SEA
MEDITERRANEAN SEA
SPAIN
ANDORRA
CORSICA
NAPLES
Rome
BOSNIA
SERVIA
TURKISH EMPIRE
MONTENEGRO
DALMATIA
CROATIA
Paris
Vienna
Prague

POLAND
TO 1667.
Boundary of Poland previous to 1660
Lands ceded to Sweden at the Peace of Oliva 1660.
Lands ceded to Russia at the Peace of Andrussof 1667.
English Statute Miles
FINLAND
Gulf of Finland
Lake Ladoga
INGERMANLAND
ESTHONIA
L. Peipus
Norgorod
LIVONIA
Riga
Gottland
Ösel I.
SWEDEN
BALTIC SEA
Mitau
COURLAND
Memel
SAMOGITIA
Dünaburg
Düna
Polotsk (Polock)
Vitebsk
Smolensk
Königsberg
Dantzig
Elbing
Marienburg
Tannenberg
Thorn
Bromberg
PRUSSIA
BRANDENBURG
LITHUANIA
Vilna
Minsk
WHITE RUSSIA
Mohilef
Andrussof
BLACK RUSSIA
POLAND
Posen
GREAT POLAND
Warsaw
Kalish
Vistula
Bug
Pripet
PODLESIA
Breslau
Oder
SILESIA
Lublin
LITTLE POLAND
Zamosc
RED RUSSIA
Cracow
GALICIA
Belz
Berestechko
VOLHYNIA
Lemberg
LITTLE RUSSIA
Kief
Pereiaslavl
Pultava
UKRAINE
Dnieper
PODOLIA
Chocim (Chotin)
AUSTRIA
Pressburg
HUNGARY
Buda
Pesth
Danube
Theiss
MOLDAVIA
Cecora
Pruth
Dniester
BESSARABIA
TURKISH EMPIRE
KHANATE OF THE CRIM
BLACK SEA
Varna
RUSSIA

POLAND
Result of the First Partition,
1772.
Boundary of Poland previous to 1772
The lands acquired by Russia, Prussia and Austria are colored like the respective countries.
English Statute Miles
from Greenwich
Gulf of Finland
St. Petersburg
Narva
Norgorod
L. Peipus
LIVONIA
Stockholm
SWEDEN
Ösel I.
Gottland
Riga
BALTIC SEA
Mitau
COURLAND
Dunaburg
Duna
Polotsk
SAMOGITIA
Memel
Königsberg
Smolensk
WHITE RUSSIA
Dantzig
WEST PRUSSIA
Bromberg
PRUSSIA
Niemen
Vilna
LITHUANIA
Minsk
Mohilef
Thorn
Plock
Pultusk
BLACK RUSSIA
Posen
POLAND
GREAT POLAND
Kalish
Warsaw
PODLESIA
Pripet
SILESIA
Breslau
Oder
Lublin
LITTLE POLAND
RED RUSSIA
Cracow
LITTLE RUSSIA
Desna
Kief
VOLHYNIA
GALICIA
Lemberg
PODOLIA
Bar
UKRAINE
Dnieper
AUSTRIA
Pressburg
Danube
Theiss
Chotin
Pruth
Dniester
Balta
MOLDAVIA
HUNGARY
TURKISH EMPIRE
BLACK SEA
RUSSIA

POLAND
Result of the Second Partition,
1793.
Boundary of Poland from 1772 to 1793
The Lands acquired by Russia and Prussia are colored like the respective countries.
Austria took no part in this partition.
English Statute Miles
Gulf of Finland
St. Petersburg
Stockholm
SWEDEN
Norgorod
L. Peipus
Ösel I.
LIVONIA
Gottland
Riga
BALTIC SEA
Mitau
COURLAND
Dünaburg
Duna
SAMOGITIA
Memel
Smolensk
Dantzig
Königsberg
Niemen
Vilna
Borissof
Minsk
Grodno
Dnieper
PRUSSIA
Thorn
Bialystok
Slutsk
BLACK RUSSIA
Posen
Gnesen
GREAT POLAND
Warta
Warsaw
Kalish
Bug
Praga
Pinsk
Pripet
PODLESIA
POLAND
SILESIA
Breslau
Oder
Czenstochovo
Lublin
Dubienka
LITTLE RUSSIA
Cracow
VOLHYNIA
GALICIA
Lemberg
AUSTRIA
PODOLIA
Pressburg
Danube
Theiss
Targowitz
Pruth
Dniester
MOLDAVIA
TURKISH EMPIRE
Jassy
BLACK SEA
RUSSIA

POLAND
Result of the Third Partition,
1795.
Boundary of Poland from 1793 to 1795
The Lands acquired by Russia, Prussia and Austria are colored like the respective countries.
English Statute Miles
Gulf of Finland
St. Petersburg
Stockholm
SWEDEN
L. Peipus
Norgorod
Ösel I.
LIVONIA
Gottland
Riga
BALTIC SEA
COURLAND
SAMOGITIA
Memel
Kowno
Königsberg
Vilna
Dantzig
LITHUANIA
Grodno
Novogrodek
Smolensk
Mohilef
Minsk
Vistula
Ostrolinka
Slonim
Pripet
Warta
Warsaw
Praga
Brzesc
Pinsk
Maciejowice
PRUSSIA
Lublin
Chelm
Vladimir
Breslau
Oder
Sandomir
Cracow
VOLHYNIA
Krzemenetz
Kief
Desna
Dnieper
Lemberg
AUSTRIA
Pressburg
Danube R.
Theiss
Dniester
Bug
TURKISH EMPIRE
BLACK SEA
RUSSIA
THE ... CO. BUFFALO, N.Y.

BRITANNIA
about 350 A. D.
Showing the Celtic Tribes
and approximately
The 4 Divisions of Diocletian.
0 10 20 30 40 50 100
English Statute Miles
CALEDONIA
OTADINI
BRIGANTES
MAXIMA
CAESARIENSIS
BRITANNIA
PRIMA
BRITANNIA
SECUNDA
FLAVIA
CAESARIENSIS
OCEANUS
GERMANICUS
OCEANUS HIBERNICUS
OCEANUS BRITANNICUS
Londinium
ICENI

ENGLISH CONQUEST
From 450 to the End of the 6th Century,
Showing the Settlements of the Jutes,
Saxons and Angles. Also the Sections
of the Country which were retained by
the Britons (Celtic Tribes).
0 10 20 30 40 50 100
English Statute Miles
PICTS
STRATHCLYDE
BERNICIA
DEIRA
CUMBRIA
CAMBRIA
NORTH WEALAS
DAMNONIA
OCEANUS
GERMANICUS
(German Ocean)
OCEANUS HIBERNICUS
(Irish Sea)
OCEANUS BRITANNICUS
(English Channel)
London

ENGLAND
in the Eighth Century.
(THE "HEPTARCHY.")
Kingdoms of the Angles :
" Saxons :
" Jutes :
" Britons :
0 10 20 30 40 50 100
English Statute Miles
PICTS
Bernicia
NORTHUMBRIA
Deira
MERCIA
EAST ANGLIA
CAMBRIA
(NORTH WEALAS)
WEST SAXONIA
(WESSEX)
EAST SAXONIA
(ESSEX)
CANTIA
(KENT)
SUTHSAXONIA
(SUSSEX)
DAMNONIA
GERMAN
OCEAN
(North Sea)
ENGLISH CHANNEL

ENGLAND
after the Peace of Wedmore,
(878 A. D.)
Showing the Division between
ALFRED AND GUTHRUM,
0 10 20 30 40 50 100
English Statute Miles
SCOTS
STRATHCLYDE
BERNICIA
(To Alfred)
NORTHUMBRIA
THE DANELAGH
KINGDOM OF
GUTHRUM
NORTH WALES
WEST
WALES
POSSESSIONS OF
ALFRED THE GREAT
KENT
GERMAN OCEAN
OR
NORTH SEA
IRISH SEA
ENGLISH CHANNEL
London

English Possessions in
FRANCE.
Possessions of William the Conqueror
" Henry II, about 1150
" Henry III, 1272
French Crown Lands, 1180
Boundary of France in the 12th Century
ENGLAND
WALES
London
Bedford
Gloucester
Canterbury
Dover
Southampton
Portsmouth
Hastings
Exeter
Plymouth
ENGLISH CHANNEL
FLANDERS
Bruges
Antwerp
Brussels
Utrecht
Calais
Cambrai
PONTHIEU
Amiens
Noyon
Laon
Reims
Verdun
Beaumont
Rouen
Bayeux
Caen
Bec
NORMANDY
Mortain
Paris
ISLE OF FRANCE
CHAMPAGNE
Châlons
Troyes
Sens
Langres
St. Pol-de-Léon
BRITTANY
Rennes
MAINE
Le Mans
Vannes
Orleans
Angers
ANJOU
Tours
Blois
Sancerre
BURGUNDY
Dijon
Nantes
TOURAINE
BERRY
BOURGES
Nevers
Autun
Chalon
FRANCE
POITOU
Poitiers
Chateauroux
LA MARCHE
Bourbon
BOURBON
L. of Geneva
Geneva
ATLANTIC OCEAN
Clermont
AUVERGNE
Lyon
FOREZ
Vienne
Angoulême
AQUITAINE
(GUYENNE)
Dordogne
VELAY
Bordeaux
QUERCY
Mende
VIVARAIS
Valence
Viviers
La Teste-de-Buch
Lot
Cahors
Agen
Rodez
Albret
Uzes
Avignon
Albi
Nimes
Arles
Bayonne
GASCONY
Adour
Toulouse
Montpellier
TOULOUSE
PROVENCE
NAVARRE
BÉARN
Béziers
Narbonne
Carcassonne
COMMINGES
ARAGON
MEDITERRANEAN SEA
THE EMPIRE
English Miles.
0 50 100 150

FRANCE
at the Death of
Philip IV. (The Fair), 1314.
French Crown Lands
English Possessions
Other Vassal Lands
English Miles.
0 50 100 150
ENGLAND
Gloucester
London
Southampton
Dover
Exeter
Plymouth
Portsmouth
ENGLISH CHANNEL
Bruges
Antwerp
FLANDERS
BRABANT
Brussels
Liége
Calais
ARTOIS
PONTHIEU
Amiens
COUCY
Rouen
Soissons
Reims
Verdun
NORMANDY
ÉVREUX
Paris
Chartres
CHAMPAGNE
Châlons
Toul
BRITTANY
Brienne
Troyes
Sens
Rennes
Vannes
MAINE
DUNOIS
Orléans
Langres
Angers
ANJOU
Tours
Blois
BLOIS
Sancerre
Dijon
Nantes
Loire
Nevers
Bourges
BERRY
FRANCE
POITOU
Bourbon
Autun
Macon
L. of Geneva
Geneva
LA MARCHE
ATLANTIC OCEAN
SAINTONGE
Angoulême
LIMOUSIN
La Tour
Lyon
Vienne
DAUPHINÉ
GUYENNE
AUVERGNE
Bordeaux
Dordogne
Valence
PROVENCE
RODEZ
(ROUERGUE)
Lot
Garonne
Tarn
Albi
Nimes
Avignon
GASCONY
Toulouse
Montpellier
Bayonne
Narbonne
PROVENCE
BÉARN
Pamplona
NAVARRE
BIGORRE
COMMINGES
FOIX
LANGUEDOC
MEDITERRANEAN SEA
THE EMPIRE

FRANCE
at the Peace of Bretigny,
1360.
(The First English Invasion.)
French Crown Lands
English Possessions
Other Vassal Lands
THE M.-N. CO.
English Miles.
0 50 100 150
ENGLAND
Gloucester
London
Utrecht
Dover
Southampton
Portsmouth
Calais
Exeter
Plymouth
FLANDERS
Antwerp
Brussels
BRABANT
Liége
ENGLISH CHANNEL
Boulogne
ARTOIS
PONTHIEU
Crécy
Amiens
COUCY
Rethel
Rouen
Soissons
Reims
Verdun
Bayeux
NORMANDY
ÉVREUX
Châlons
CHAMPAGNE
BAR
Toul
Paris
Chartres
Brienne
BRITTANY
Rennes
MAINE
Bretigny
Sens
Troyes
DUNOIS
Vannes
Orleans
Langres
ANJOU
Angers
BLOIS
Dijon
BURGUNDY
Nantes
Loire
Tours
Bourges
Autun
Nevers
BERRY
Chalon
L. of Geneva
FRANCE
Poitiers
POITOU
Bourbon
BOURBON
Macon
LAMARCHE
Lyon
ATLANTIC OCEAN
Limoges
La Tour
LIMOUSIN
FOREZ
Angoulême
DAUPHINÉ
GUYENNE
AUVERGNE
Valence
Bordeaux
Dordogne
Mende
PROVENCE
Lot
ROUERGUE
QUERCY
Rodez
Avignon
Nimes
Arles
Albi
Bayonne
GASCONY
Toulouse
LANGUEDOC
NAVARRE
COMMINGES
FOIX
Narbonne
ARAGON
MEDITERRANEAN SEA
THE EMPIRE

FRANCE
at the Death of Henry V,
1422.
Showing the Results of
The Second English Invasion.
Territory which recognized the English king as King of France
Territory which remained loyal to the Dauphin
French Allies of the English
English Miles.
0 50 100 150
ENGLAND
Gloucester
London
Dover
Southampton
Portsmouth
Exeter
Plymouth
Antwerp
Calais
FLANDERS
Agincourt
Arras
Liége
ENGLISH CHANNEL
Amiens
Cherbourg
Harfleur
Rouen
PICARDY
Reims
Bayeux
Caen
Châlons
Verdun
St. Lô
NORMANDY
Meaux
CHAMPAGNE
Falaise
Évreux
Laigle
Verneuil
Paris
BRITTANY
PERCHE
Chartres
Domremy
MAINE
Troyes
Orleans
Angers
ANJOU
Blois
BLOIS
BURGUNDY
Nantes
Loire
Nevers
BERRY
FRANCE
POITOU
L. of Geneva
Macon
LAMARCHE
Lyon
ATLANTIC OCEAN
LIMOUSIN
Vienne
DAUPHINÉ
Bordeaux
GUYENNE
Castillon
Valence
Dordogne
Lot
ROUERGUE
LANGUEDOC
Avignon
Arles
PROVENCE
GASCONY
Toulouse
Tarn
Narbonne
BÉARN
ARAGON
MEDITERRANEAN SEA
THE EMPIRE

NO. XVIII.

CLAIMS
Exploration and Settlement.
English
French
Dutch
Spanish
PLYMOUTH COUNCIL FOR NEW ENGLAND 1620
LONDON COMPANY 1609
LONDON COMPANY 1606
ATLANTIC OCEAN
Dividing Line, Established 1606 & 1620
TERRITORY INCLUDED IN CHARTERS
Jamestown (1607)
Plymouth (1620)
Amsterdam (Dutch, 1614)
Fort Orange (Dutch, 1614)
Swanendael (Dutch, 1631)
Wilmington (Swedes, 1638)
Roanoke I. (English, 1585)
C. Hatteras
C. Fear
C. Cod
Nantucket I.
Martha's Vineyard I.
Fort Royal
Boston
Plymouth
Providence
Montreal
Quebec
Tadousac
Fort Orange (Albany, 1614)
Fort Royal
Jamestown (1607)
KING JAMES' GRANTS
TO THE
PLYMOUTH AND LONDON COMPANIES
1606, 1609 and 1620.
The territory between the 38th and 41st parallels was included in both Grants of 1606, with the provision, that neither company could make a settlement within 100 miles of one already established by the other.
By reorganization of the London Company in 1609 (the Virginia Charter of 1609) and of the Plymouth Company in 1620 (as the Plymouth Council for New England) the 40th parallel was established as the dividing line, their possessions to extend from "sea to sea."
0 50 100 200 300 400
English Miles.

Tadousac
Quebec
Montreal
PEMAQUID Grant to Alexander, 1635
To Duke of York 1664
NEW SCOTLAND Grant to Alexander, 1621
St. John R.
Ottawa R.
L. Huron
L. Champlain
L. Ontario
L. Erie
St. Lawrence R.
FIVE NATIONS (IROQUOIS)
Fort Orange (Albany, 1664)
MASS. BAY COL. Charter, 1629
PLYMOUTH COL. Patent, 1630
CONN. COL. Charter, 1662
NEW HAMPSHIRE
Piscataqua R.
Merrimac R.
Massachusetts Bay
Plymouth
Hartford
Providence Plant.
Martha's Vineyard I.
Nantucket I.
PENNSYLVANIA Grant to Wm. Penn, 1681
Philadelphia 1682
Wilmington
MARYLAND Pat. to Lord Baltimore 1632
NEW JERSEY Granted by Duke of York to Berkeley & Carteret, 1664
Amsterdam (New York, 1664)
LONG I.
Haerlem, 1658
Ohio R.
Potomac R.
St. Mary's 1634
James R.
Jamestown
VIRGINIA 1632
ATLANTIC OCEAN
C. Hatteras
C. Fear
CAROLINA Grant of 1663
Charleston, (1680)
Savannah R.
EARLY COLONIAL GRANTS
1620 to 1681.
The Grant of 1622 to Gorges & Mason extended inland 60 miles, and was called the Province of Maine. After the division of 1629, Mason called his part New Hampshire.
The Massachusetts and Connecticut Charters extended from "sea to sea."
The Grant to Sir W. Alexander in 1635 included Pemaquid and Marthas Vineyard, Nantucket and Long Islands; these with New Netherlands constituted the Grant to the Duke of York, 1664.—Delaware was embraced in the Maryland grant to Lord Baltimore, 1632; annexed to New York, 1664; and granted to Penn, 1682, and known as the Lower Counties. In 1704 it received a separate legislature.
0 50 100 200 300 400
English Miles.

FRENCH TERRITORY
ENGLISH TERRITORY
SPANISH TERRITORY
DISPUTED TERRITORY
ATLANTIC OCEAN
Tadousac
Quebec
Montreal
Boston
New York
Philadelphia
Charleston
Mobile
Detroit
Fort Duquesne (Fort Pitt)
Fort Frontenac
Fort Ticonderoga
Fort Niagara
Fort Oswego
Fort Presentation
Fort Chambly
Fort Edward
Fort William Henry
Fort Cumberland
Fort Necessity
Halifax 1749
Port Royal (Annapolis)
Louisbourg
Gaspé
Prince Edward I. (St. John I.)
Cape Breton I.
Isle aux Noix
Lake Champlain
Crown Point
Battle of Lake George 1755
Braddock's Defeat, 1755
Battle on the "Plains of Abraham" 1759
FRENCH AND INDIAN WAR, 1756 to 1763,
Showing the division of the Country at the beginning of the war.
0 100 200 300 400 500
English Miles.
THE Principal Battleground IN THE FRENCH AND INDIAN WAR.
0 50 100 200
English Miles.

CANADA (English)
L. Superior
L. Michigan
L. Huron
L. Erie
L. Ontario
L. Champlain
Quebec
Montreal
Detroit
Boston
New York
Philadelphia
Baltimore
Washington
Richmond
Norfolk
Portsmouth
Charlottesville
Fredericksburg
Mt. Vernon
Annapolis
Pittsburg
Valley Forge
Brandywine
Trenton
Princeton
Yorktown
Hampton Roads
Gulford C.H. (Greensboro)
King's Mountain
Charlotte
Cowpens
Ninety Six
Camden
Moore's Creek
Wilmington
Augusta
Savannah
Georgetown
Charleston & Sullivans Island
St. Augustine
C. Fear
C. Hatteras
Ohio R.
Potomac R.
Delaware Bay
Long Island
See Note under Title
VIRGINIA
NORTH CAROLINA
S. CAROLINA
GEORGIA
FLORIDA
ATLANTIC OCEAN
THE UNITED STATES
1783
SHOWING THE
THIRTEEN ORIGINAL STATES,
DURING THE PERIOD OF THE
REVOLUTIONARY WAR
(1775 to 1783.)
By the Peace of Versailles, 1783, the Mississippi River was named as the western boundary of the United States. The territory north of the Ohio River was claimed by both New York and Virginia. Massachusetts and Connecticut also claimed strips directly west of their territory in virtue of their "sea to sea" charters. These claims were all finally yielded to the United States. Vermont declared its Independence from New York in 1777, but was not recognised until 1789; admitted to the Union, 1791.
0 100 200 300 400
English Miles.
THE M'IN CO.

ACQUISITION OF TERRITORY BY THE
UNITED STATES.
The limits of each acquisition are shown in red outline. The present State Lines are shown for the sake of comparison.
English Miles.
OREGON COUNTRY
ACQUIRED BY TREATY WITH GREAT BRITAIN
1846
Occupied jointly by Great Britain and United States 1818-1846
Boundary Line, est. by Treaty 1846
Boundary Line, est. by Treaty 1818
LOUISIANA PURCHASE
(FROM FRANCE)
1803
$15,000,000
This parcel of land was included in the Louisiana Purchase, but given to Spain by the Treaty of 1819.
MEXICAN CESSION
AT THE CLOSE OF THE MEXICAN WAR
1848
Indemnity to Mexico $15,000,000
GADSDEN PURCHASE
1853
$10,000,000
TEXAS ANNEXATION
1845
Texas had obtained its independence from Mexico in 1836
Claimed by Texas. Claim quitted by Treaty of 1850 for $10,000,000
Ceded to U.S. by Treaty of 1819
FLORIDA PURCHASE
(FROM SPAIN)
1819
$5,000,000
INCLUDED IN THE LOUISIANA PURCHASE, BUT HELD BY SPAIN UNTIL 1819
UNITED STATES 1783
CANADA
MEXICO
GULF OF MEXICO
PACIFIC OCEAN
ATLANTIC OCEAN
CUBA
Astoria
Portland
Columbia R.
Missouri R.
Yellowstone R.
Snake R.
Ft. Hall
Great Salt Lake
Salt Lake City
San Francisco
(Yerba Buena)
Monterey
Los Angeles
San Diego
Colorado R.
Santa Fe
Albuquerque
Bents Fort
Arkansas R.
Kansas City
Omaha
Platte R.
Missouri R.
Red R.
Sheyenne R.
Lake of the Woods
Lake Superior
Lake Michigan
Lake Huron
Lake Erie
Lake Ontario
Detroit
Ft. Dearborn (Chicago)
Cleveland
Buffalo
Albany
Boston
New York
Philadelphia
Pittsburg
Cincinnati
Louisville
St. Louis
Memphis
Nashville
Richmond
Norfolk
Charleston
Savannah
Mobile
New Orleans
Natchez
Alabama R.
Tombigbee R.
Chihuahua
Santa Fe
Rio Grande
Gila R.
El Paso
Nueces R.
Alamo
San Antonio
Houston
Austin
Galveston
Corpus Christi
Rio Grande
Matamoros
Monterey
Saltillo
Buena Vista
Brownsville
Rio Alto
St. Augustine
Montreal R.
Lawrence R.
Quebec
Maine
N. Hamp.
Mass.
Conn.
R.I.
Vermont
New York
Penn.
Ohio
Virginia
N. Carolina
S. Carolina
Georgia
Kentucky
Tennessee
Mississippi
Louisiana
Indiana
Illinois
Missouri
Arkansas
Michigan
Wisconsin
Iowa
Minnesota
Texas
Florida
Alabama

DEVELOPMENT OF STATES
IN THE
UNITED STATES.
States whose areas have not changed materially since their organization:
Territory which has always been under the same jurisdiction as at present:
The date of Admission of each State to the Union shown thus: 1861.
English Miles.
Note. Whenever the last date on a certain piece of land does not correspond with the date of admission of the state in which it is located, it shows that there was a territorial organization of the same name as the state in the interim.
Missouri became a state with practically its present limits in 1821.
The name Missouri Territory continued to be used for the Northern Section.
THE M.-N.CO., BUFFALO, N.Y.
CANADA
MEXICO
GULF OF MEXICO
PACIFIC OCEAN
ATLANTIC OCEAN
CUBA
WASHINGTON 1889
OREGON 1859
CALIFORNIA 1850
NEVADA 1864
IDAHO 1890
MONTANA 1889
WYOMING 1890
UTAH 1896
COLORADO 1876
ARIZONA
NEW MEXICO
N. DAKOTA 1889
S. DAKOTA 1889
NEBRASKA 1867
KANSAS 1861
OKLA. T.
TEXAS 1845
MINNESOTA 1858
IOWA 1846
MISSOURI 1821
ARKANSAS 1836
LA. 1812
WISCONSIN 1848
ILLINOIS 1818
MICHIGAN 1837
INDIANA 1816
OHIO 1803
KENTUCKY 1792
TENNESSEE 1796
MISS. 1817
ALABAMA 1819
GEORGIA 1776
FLORIDA 1845
S. CAROLINA 1776
N. CAROLINA 1776
VIRGINIA 1776
W. VA. 1863
PENNSYLVANIA 1776
NEW YORK 1776
MAINE 1820
VERMONT 1791
N.H. 1776
MASS. 1776
CONN. 1776
R.I. 1776
DEL. 1776
MD. 1776
N.J. 1776
Columbia R.
Snake R.
Colorado R.
Rio Grande
Red R.
Arkansas R.
Missouri R.
Mississippi R.
Ohio R.
Tennessee R.
Alabama R.
Tombigbee R.
Lake Superior
Lake Michigan
Lake Huron
Lake Erie
Lake Ontario
Detroit
Chicago
Cleveland
Buffalo
Albany
Boston
New York
Philadelphia
Pittsburg
Cincinnati
Louisville
St. Louis
Memphis
Nashville
Richmond
Norfolk
Charleston
Savannah
Mobile
New Orleans
Natchez
Montreal R.
Lawrence R.
Quebec

NO. XX.

SLAVERY IN THE UNITED STATES, 1775-1865.
Free by Action of National Government
" " voluntary Action of States
0 100 200 300 400
English Miles.
BRITISH POSSESSIONS
PACIFIC OCEAN
ATLANTIC OCEAN
GULF OF MEXICO
MEXICO
CUBA
Free, Oregon Act, 1848
Slave, Dred Scott Decision, 1857
Free, Territorial Act, 1862
Free, Missouri Compromise, 1820
Slave, Kansas-Nebraska Act, 1854
" Confirmed by Dred Scott Decision, 1857
Free, Territorial Act, 1862
Free, by Mexican Law
Slave, Compromise of 1850
" Confirmed by Dred Scott Decision, 1857
Free, Territorial Act, 1862
Free, by North West Ordinance, 1787
Free, State Act, 1865
Free, 13th Amendment, 1865
Free, Territorial Act, 1862
Free, by Proclamation of Emancipation, Jan. 1, 1863
Confirmed by Acts of States, 1865
REFERENCE TO LETTERS ON MAP.
A. Free, Mexican Law.
Slave, Comprom. of 1850.
" Added to Kan., 1860.
Free, State Act, 1861.
B. Free, Compromise of 1820.
Slave, Kansas-Neb. Act, 1854.
" Confirmed by Dred Scott Decision, 1857.
Free, Territorial Act of 1862.
C. Free, Compromise of 1820.
Slave, Added to Missouri, 1836.
Free, State Act, 1864.
D. Free, District of Columbia Act, 1862.
NOTE. — Portions of Virginia and Louisiana were excepted in the Proclamation of Emancipation of Jan. 1, 1863. The whole State of Tennessee was also excepted.

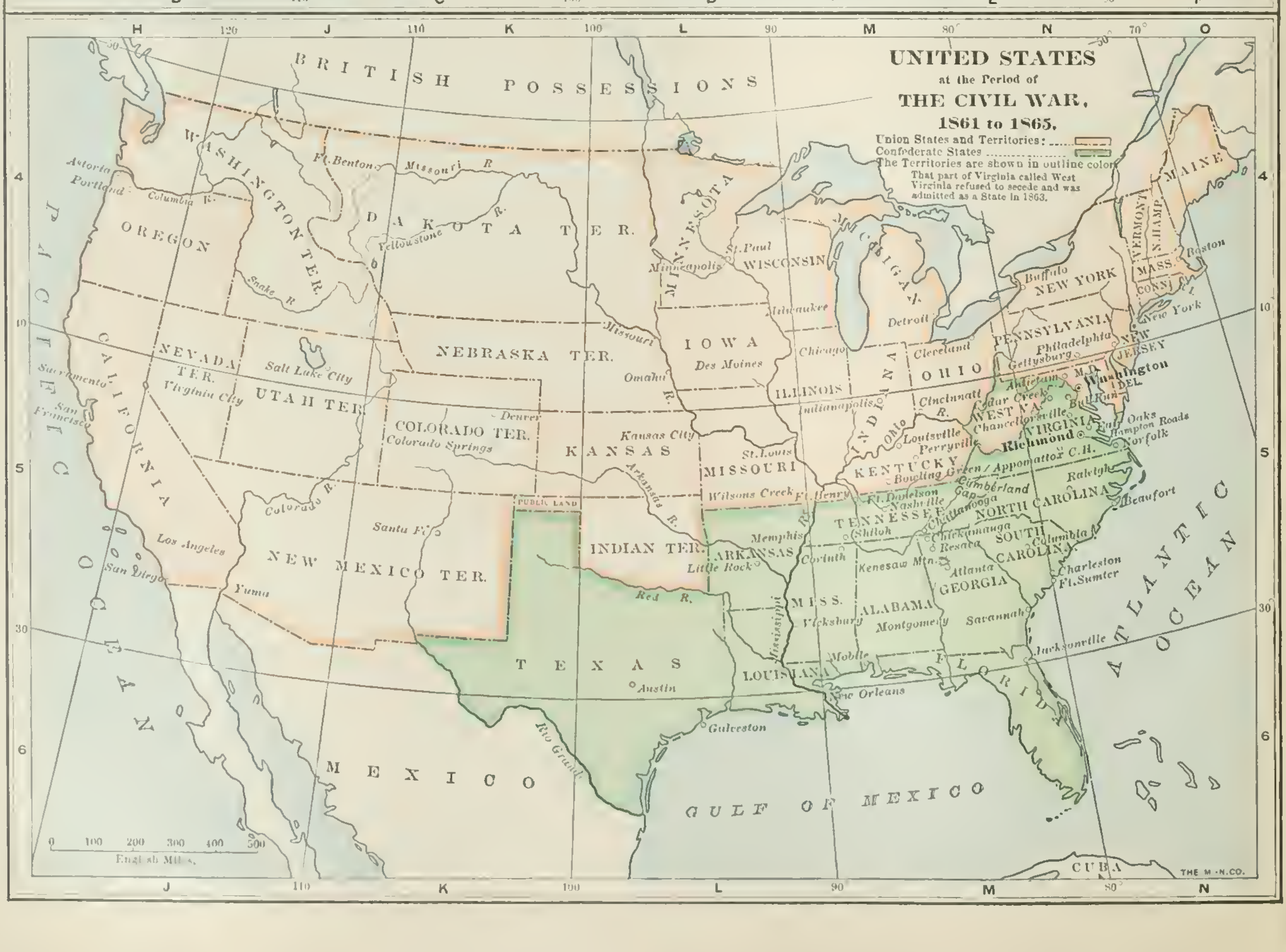

UNITED STATES at the Period of THE CIVIL WAR, 1861 to 1865.
Union States and Territories
Confederate States
The Territories are shown in outline color
That part of Virginia called West Virginia refused to secede and was admitted as a State in 1863.
BRITISH POSSESSIONS
PACIFIC OCEAN
ATLANTIC OCEAN
GULF OF MEXICO
MEXICO
CUBA
WASHINGTON TER.
OREGON
CALIFORNIA
NEVADA TER.
UTAH TER.
DAKOTA TER.
NEBRASKA TER.
COLORADO TER.
KANSAS
NEW MEXICO TER.
INDIAN TER.
TEXAS
MINNESOTA
WISCONSIN
IOWA
MISSOURI
ARKANSAS
LOUISIANA
ILLINOIS
INDIANA
MICHIGAN
OHIO
KENTUCKY
TENNESSEE
MISS.
ALABAMA
GEORGIA
FLORIDA
SOUTH CAROLINA
NORTH CAROLINA
VIRGINIA
WEST VA.
PENNSYLVANIA
NEW YORK
NEW JERSEY
DEL.
MAINE
VERMONT
N. HAMP.
MASS.
CONN.
0 100 200 300 400 500
English Miles.
THE M.-N. CO.

INDEX OF HISTORICAL AND ASTRONOMICAL MAPS.

NAME.	Map Number and Index.
Aachen	XIV D 1
Aachen	XIV L 4
Abana, River	XI F 1
Abarim, Mountains of	XI E 6
Abdon	XI C 2
Abel Beth Maacah	X B 1
Abel Beth Maacah	XI D 2
Abel Maim	XI D 2
Abel Meholah	XI D 4
Abel Shittim	XI D 6
Abila	XI E 3
Abilene	XI F 1
Abodriti	XIV E 1
Abraham, Plains of	XVIII M 10
Abu en Nega, Tel	XI E 2
Abus	XVI E 3
Abu Yusef, Tel	XI E 2
Abydus	XII L 10
Academia et Bibliotheca, Rome	XIII G 8
Acadia	XVIII M 9
Acanthus	XII L 9
Acarnania	XII B 2
Accad	VIII D 3
Accad (city)	VIII D 3
Accaron	XI B 6
Accho	X B 2
Ace	XI B 3
Achabare	XI D 3
Achaia	IX M 7
Achaia	XII B 2
Acharnica, Porta, Athens	XIII D 1
Achelous	XII B 2
Achenar (star)	VII C 3
Achor, Valley of	XI D 6
Achshaph	XI C 3
Achzib	X B 1
Achzib, Judea	XI B 6
Achzib	XI C 2
Acilii, Horti, Rome	XIII J 5
Acica	XVI R 16
Acoris	XII L 9
Acra, Jerusalem	X O 12
Acrabatta	XI D 5
Acrae	XII J 7
Acre	XI B 3
Acropolis, Athens	XIII D 3
Acropolis, Athens	XIII A 2
Actium, Promontorium	XII B 2
Adadah	XI C 8
Adam	XI D 5
Adamah	XI D 3
Adami-Nekeb	XI D 4
Adida	XI C 6
Adithaim	XI B 6
Adora	XI B 7
Adoraim	XI B 7
Adour	XVII B 6
Adria	XII J 6
Adrianopolis	IX M 6
Adriaticum, Mare	IX L 6
Adriaticum, Mare	XIV F 3
Adriatic Sea	XIV M 6
Adullam	XI C 7
Adummim	XI D 6
Aedes Fortunae, Rome	XIII L 5
Aegae	XII C 1
Aegaeum, Mare	VIII A 2
Aegelesford	XVI K 8
Aegilium	XII H 6
Aegina	XII C 3
Aegium	XII B 2
Aegyptus	VIII H 8
Aegyptus	IX C 3
Aegyptus	IX N 8
Aegyptus	X G 9
Aegyptus Inferior	XII L 8
Aelaniticus Sinus	X J 9
Aelius, Pons, Rome	XIII J 6
Aemilia, Basilica, Rome	XIII G 6
Aemilius, Pons, Rome	XIII J 7
Aenis	XII C 2
Aenon	XI D 4
Aenon	XI D 5
Aenus	XII M 9
Aeolian Islands	XII J 7
Aeolis	XII E 2
Aeoni	XII J 6
Aesculapii, Templum, Rome	XIII J 7
Aestii	IX M 5
Aethiopes	VIII H 9
Aethiopes	VIII O 8
Aethiopes	IX E 3
Aetna	XII J 7
Aetolia	XII B 2
Aexone	XIII A 4
Africa	IX K 7
Africa	XII H 7
Africum, Mare	XII J 7
Agade	VIII D 3
Agen	XVII C 5
Agger Servii Tullii, Rome	XIII L 6
Agincourt	XVII W 20
Aginnum	XIV C 3
Agora, Athens	XIII D 2
Agrae, Athens	XIII B 4
Agrae, Athens	XIII F 4
Agrae Montes, Athens	XIII E 3
Agram	XIV N 5
Agrigentum	IX L 7
Agrigentum	XII J 7
Agrippae, Campus, Rome	XIII K 6
Agrippae, Pons, Rome	XIII J 6
Agrippae, Thermae, Rome	XIII J 6
Agryle, Inferior, Athens	XIII B 4
Agryle, Superior, Athens	XIII B 4
Ahlab	XI D 2
Ai	XI C 6
Ahnilam (star)	VII A 3
Aix-la-Chapelle	XIV D 1
Aix-la-Chapelle	XIV L 4
Ajalon	XI C 6
Ajlun, Wady	XI D 5
Akaba, Gulf of	X J 9
Akeldama, Jerusalem	X O 13
Akib, Wady el	XI F 4
Akir	XI B 6
Akkad (see Accad)	VIII D 3
Akkasheh, Tel el	XI E 2
Akko	XI C 3
Akrabbim, Ascent of	XI D 8
Alabama	XX M 5
Alabama River	XIX E 2
Aladfar (star)	VI B 3
Alabance (constellation; see Sagitta)	VI A 3
Alamannia	XIV D 2
Alamo	XIX D 2
Alani	IX O 6
Albania	IX O 6
Albany	XVIII L 9
Albany	XIX F 1
Albi	XVII D 6
Albiga	XIV C 3
Albireo (star)	VI B 3
Albis (river)	XIV D 1
Albret	XVII B 5
Albuquerque	XIX C 2
Alchemb (star; see Mirfak)	VI E 3
Alchiba (star)	VII D 7
Alcluyd	XVI G 6
Alcluyd	XVI M 10
Alcluyd	XVI Q 14
Alcor (star)	VI C 5
Alcyone (star)	VI F 2
Aldebaran (star)	VI G 3
Alderamin (star)	VI C 3
Alema	XI E 3
Alençon	XVII B 3
Alerta	XII H 6
Alexander the Great, Empire of	IX
Alexander the Great, Route of	IX E 3
Alexandri, Nymphaeum, Rome	XIII M 6
Alexandria	IX B 2
Alexandria	IX F 1
Alexandria	IX M 7
Alexandria	XII L 8
Alexandria	XVIII K 12
Alexandria Arion	IX F 2
Alexandria Troas	XII D 2
Alexandrina, Aqua, Rome	XIII L 6
Alexandrianae Thermae, Rome	XIII J 6
Alfeta (star; see Gemma)	VI B 6
Alfred the Great, Possessions of	XVI S 16
Algeiba (star)	VI E 6
Algenib (star)	VI D 1
Algenib (star)	VI E 3
Algennubi (star; see Ras al Asad)	VI F 6
Algol (star)	VI E 3
Algorab (star)	VII D 7
Algores (star; see Algorab)	VII D 7
Alhena (star)	VI G 4
Alioth (star)	VI D 5
Alista	XII H 6
Alkaid (star; see Benetnasch)	VI D 5
Alkalurops (star)	VI B 6
Alkes (star)	VII C 7
Alkhiba (star; see Alchiba)	VII D 7
Alleghany Mountains	XVIII K 10
Allegheny River	XVIII K 11
Allier	XVII D 5
Almak (star)	VI E 2
Almeisam (star; see Alhena)	VI G 4
Almiak (star)	VII A 4
Alopece, Athens	XIII B 3
Alpes	XII H 5
Alphard (star)	VII B 7
Alphecca (star)	VI B 6
Alpheratz (star)	VI D 1
Alphirk (star)	VI C 3
Al Rami (star)	VII F 3
Alsbain (star)	VI A 2
Alsbemali (star)	VI E 6
Alsietina, Aqua, Rome	XIII H 7
Altair (star)	VI A 3
Altamaha River	XVIII K 10
Altamaha River	XVIII O 16
Altar (constellation)	VII E 4
Altar of Burnt Offerings (Solomon's Temple), Jerusalem	X L 12
Altenburg	XIV M 4
Altinum	XII J 5
Aludra (star)	VII B 5
Alula Australis (star)	VI D 6
Alula Borealis (star)	VI D 6
Alwaid (star)	VI C 4
Amad	XI C 2
Amadoc	IX M 5
Amalekites	X A 3
Amathus	XI E 3
Ambracia	XII B 2
American Goose (constellation)	VII D 3
America, Claims of European Powers in	XVIII
America, French and Indian War	XVIII
Amiens	XVII C 3
Amka	XI C 3
Amman	XI E 6
Amman, Wady	XI E 6
Ammon	XI F 6
Ammonites	X B 3
Ammonium	IX B 3
Amnis Augustus	XII L 8
Amorgus	XII E 3
Amorites	X B 2
Amphipolis	XII D 1
Amphitheatrum Castrense, Rome	XIII M 7
Amphitheatrum Flavium, Rome	XIII K 7
Amsterdam	XIV K 4
Anab	XI B 7
Anabarath	XI D 4
Anas	IX J 7
Anathoth	XI C 6
Ancha (star)	VII F 1
Anchesmus Mons, Athens	XIII B 3
Ancona	IX L 6
Ancona	XII J 6
Ancona	XIV M 6
Ancyra	IX C 2
Anderida	XVI K 8
Andorra	XIV K 6
Andredsweald	XVI J 8
Andromeda (constellation)	VI D 2
Andrus	XII D 3
Andrussof	XV D 3
Anem	XI C 4
Aner	XI C 4
Angers	XIV J 5
Angers	XVII B 4
Angles	XVI J 7
Anglesey	XVI M 11
Anglesey	XVI Q 15
Anglia, East	XVI T 15
Angoulême	XVII C 5
Angrarii	XIV D 1
Anhalt	XIV M 4
Anim	XI C 7
Anjou	XVII B 4
Annapolis	XVIII L 10
Annapolis	XVIII M 9
Antaeopolis	XII L 10
Antares (star)	VII F 5
Antictam	XX N 5
Anti Libanus	XI E 1
Antinoë	XII L 10
Antinous (constellation)	VII G 3
Antiochia	IX N 7
Antipatris	XI B 5
Antipolis	XII H 6
Antonia, Tower of, Jerusalem	X O 11
Antonini, Vallum	XVI C 2
Antoninianus, Aquaeductus, Rome	XIII K 8
Antonini Caracallae, Thermae, Rome	XIII K 8
Antonini et Faustinae, Templum, Rome	XIII G 6
Antonini Pii, Columna, Rome	XIII G 5
Antoninorum, Ustrinum, Rome	XIII G 5
Antwerp	XIV K 4
Antwerp	XVII E 2
Anuath	XI C 5
Aorsi	IX O 6
Aous	XII A 1
Aphek	XI D 4
Aphex	XI E 3
Aphrodites, Templum, Athens	XIII D 2
Aphroditopolis	XII L 9
Aphroditopolis	XII L 10
Apis (constellation)	VII D 5
Apollinis, Templum, Rome	XIII H 8
Apollinopolis Magna	XII M 11
Apollinopolis Parva	XII M 11
Apollonia	XI B 5
Apollonia	XII A 1
Appia, Aqua, Rome	XIII K 8
Appia, Aqua, Rome	XIII K 8
Appia, Aqua, Rome	XIII M 7
Appia, Via, Rome	XIII L 8
Appomattox C. H.	XX N 5
Apulia	XII K 6
Apus (constellation)	VII D 4
Aqua Alexandrina, Rome	XIII L 6
Aqua Alsietina, Rome	XIII H 7
Aqua Antoninianus, Rome	XIII K 8
Aqua Appia, Rome	XIII K 8
Aqua Appia, Rome	XIII M 7
Aqua Claudia, Rome	XIII K 7
Aqua Claudia, Rome	XIII M 7
Aqua Crabra, Rome	XIII L 7
Aquaeductus, Athens	XIII E 1
Aquae Solis	XVI C 4
Aqua Marcia, Rome	XIII L 5
Aqua Marcia Jovia, Rome	XIII L 6
Aqua Marcia Tepula, Rome	XIII L 6
Aquarius (constellation)	VII F 1
Aqua Virgo, Rome	XIII K 5
Aqueduct, Jerusalem	X M 13
Aquila (constellation)	VI A 3
Aquila et Antinous (constellation; see Aquila)	VI A 3
Aquileia	IX L 6
Aquileia	XII J 5
Aquilcia	XIV E 2
Aquisgranum	XIV D 1
Aquitaine	XVII C 5
Aquitania	IX K 6
Aquitania	XIV C 2
Ara (constellation)	VII E 4
Arab	XI C 7
Arab, Wady el	XI E 4
Araba, Valley of	X E 7
Arabah	XI D 5
Arabes	IX C 3
Arabes Asarri	XII M 9
Arabia	VIII K 8
Arabia	IX N 7
Arabia	IX C 3
Arabia	IX O 8
Arabian Sea	VIII O 9
Arabia Petraea	X H 9
Arabia Petraea	XII M 9
Arabica, Deserta	XII M 10
Arabicus, Sinus	VIII J 9
Arachosia	IX F 2
Arad	X B 3
Arad	XI C 8
Ara Ditis et Proserpinae, Rome	XIII H 6
Aragon	XVII C 6
Ara Incendii Neroniani, Rome	XIII G 5
Aram	X C 1
Aramaeans	X B 2
Aram Maacah	XI G 2
Aram Zobah	XI G 1
Ara Pacis Augustae, Rome	XIII J 6
Araxes	VIII E 2

Arbela ..... IX D 2
Arbela ..... XI D 3
Arcadia ..... XII C 3
Archelais ..... XI D 5
Arcturus (star) ..... VI C 6
Arcus Claudii, Rome ..... XIII K 6
Arcus Constantini, Rome ..... XIII G 6
Arcus Constantini, Rome ..... XIII H 8
Arcus Diocletiani, Rome ..... XIII K 6
Arcus Domitiani, Rome ..... XIII G 7
Arcus Domitiaci, Rome ..... XIII K 6
Arcus Gallieni, Rome ..... XIII L 6
Arcus Gratiani et Valentiniani, Rome ..... XIII J 6
Arcus Pietatis, Rome ..... XIII G 6
Arcus Severi, Rome ..... XIII L 8
Ardentina, Porta, Rome ..... XIII L 8
Ardettus Mons, Athens ..... XIII F 3
Arelate ..... IX K 6
Arelate ..... XIV D 3
Areopagus, Athens ..... XIII D 2
Argiletum, Rome ..... XIII H 7
Argiletum, Rome ..... XIII K 6
Argob ..... X C 2
Argob ..... XI G 3
Argolicus, Sinus ..... XII C 3
Argolis ..... XII C 3
Argo Navis (constellation) ..... VII C 5
Argos ..... IX M 7
Argos ..... XII B 2
Argos ..... XII C 3
Aria ..... VIII N 7
Ariana ..... VIII N 7
Arided (star; see Deneb) ..... VI C 3
Aries (constellation) ..... VI E 2
Arimium ..... XII J 6
Arispae ..... IX F 2
Arkab (star) ..... VII F 4
Arkansas ..... XX L 5
Arkansas River ..... XIX D 2
Arkansas River ..... XX L 5
Arles ..... XVII E 6
Armenia ..... VIII K 6
Armenia ..... IX D 2
Armenia ..... IX O 7
Ar Moab ..... X B 3
Arneb (star) ..... VII A 4
Arnon ..... X B 3
Arnon, River ..... XI D 7
Arnus ..... XII J 6
Aroer ..... XI B 8
Aroer ..... XI E 7
Ar of Moab ..... XI D 8
Arpi ..... XII K 6
Arras ..... XVII W 20
Arsh (star; see Arneb) ..... VII A 4
Arsinoë ..... IX L 7
Arsinoë ..... XII L 9
Arsuf ..... XI B 5
Artois ..... XVII K 8
Arumah ..... XI C 5
Arx, Rome ..... XIII G 7
Arx, Rome ..... XIII H 7
Arx, Rome ..... XIII K 6
Ary, Wady ..... XI F 3
Ascalon ..... X A 3
Ascalon ..... XI A 6
Ascent of Akrabbim ..... XI D 8
Ascent of Ziz ..... XI C 7
Asclepieum, Athens ..... XIII A 3
Asculum ..... XII J 6
Asellus, North (star) ..... VI F 6
Asellus, South (star) ..... VI F 6
Ashary, Tel el ..... XI F 3
Ashdod ..... X A 3
Ashdod ..... XI A 6
Ashdoth Pisgah ..... XI E 6
Ashdown ..... XVI S 16
Asher ..... X B 1
Ashkelon ..... X A 3
Ashkelon ..... XI A 6
Ashtarah, Tel ..... XI F 3
Ashteroth ..... X C 2
Ashteroth ..... XI F 3
Asia ..... IX M 7
Asia Minor (ancient) XII
Asinaria, Porta, Rome ..... XIII M 7
Asinaria, Via, Rome ..... XIII M 7
Asinius, Hortl, Rome ..... XIII L 8
Asmidiske (star; see Aspidiske) ..... VII B 5
Asochis, Plain of ..... XI C 3
Asphaltites, Lacus ..... X B 3
Asphaltites, Lacus ..... XI D 7
Asphynis ..... XII M 11
Aspidiske (star) ..... VII B 5
Assur ..... VIII D 2
Assyria ..... VIII D 2
Assyria ..... IX O 7
Assyrian Power VIII
Asteroids (orbit, distance, etc.) ..... VI D 9
Astoria ..... XIX A 1
Astoria ..... XX H 4
Asturia ..... IX J 6
Asturica ..... IX J 6
Astypalaea ..... XII E 3
Asurbanipal (possessions of) .. VIII L 9
Atair (star; see Altair) ..... VI A 3
Ataroth ..... XI D 6
Ataroth ..... XI E 7
Atesia ..... XII J 5
Athelney ..... XVI R 16
Athenae ..... IX B 2
Athenae ..... IX M 7
Athenae ..... XII C 3
Athenae ..... XIII A 4
Athene Promachos, Athens .. XIII A 2
Athena (ancient) XIII
Athlit ..... XI B 3
Athos Mons ..... XII D 1
Athribis ..... XII L 8
Atlanta ..... XX M 5
Atlantic Ocean ..... XIV H 5
Atlantic Ocean ..... XVII A 5
Atlanticus, Oceanus ..... IX H 6
Atrebati ..... XVI D 4
Atria ..... XII J 5
Attali, Stoa, Athens ..... XIII D 2
Attica ..... XII C 2
Augsburg ..... XIV M 5
Augusta ..... XVIII O 16
Augustana, Domus, Rome .. XIII G 8
Augustana, Domus, Rome .. XIII H 8
Augusta Praetoria ..... XII H 5
Augusta Taurinorum ..... XII H 5
Augusta Trevirorum ..... IX K 6
Augusta Vindelicorum ..... IX L 6
Augusti, Forum, Rome ..... XIII G 7
Augusti, Forum, Rome ..... XIII K 6
Augusti, Mausoleum, Rome .. XIII J 5
Augustodunum ..... IX K 6
Augustoritum ..... XIV C 2
Auranitis ..... XI F 3
Aurea Neronis, Domus, Rome ..... XIII H 7
Aurea Neronis, Domus, Rome ..... XIII K 7
Aurea Neronis, Domus, Rome ..... XIII L 7
Aurelia, Porta, Rome ..... XIII H 7
Aurelian, Wall of, Rome ... XIII G 5
Aureliani ..... XIV C 2
Aurelii Columna Marci, Rome XIII G 5
Aurelius, Pons, Rome ..... XIII J 7
Auriga (constellation) ..... VI F 3
Aurunci ..... XII J 6
Austin ..... XIX D 2
Austin ..... XX L 5
Austrasia ..... XIV D 1
Austria ..... XIV E 2
Austria ..... XIV M 5
Austria ..... XV A 4
Autun ..... XVII E 4
Auvergne ..... XVII D 5
Avars ..... XIV F 2
Aventinus, Mons, Rome ..... XIII K 8
Averanum ..... XIV C 2
Avignoo ..... XIV K 6
Avignon ..... XVII E 6
Avon ..... XVI S 15
Avon ..... XVI S 16
Axius ..... XII C 1
Azha (star) ..... VII B 2
Azimech (star; see Arcturus) VI C 6
Azimech (star; see Spica) .. VII E 7
Azotus ..... XI A 6
Azotus, Mount ..... XI C 5
Azzah ..... XI A 7

Baalath ..... XI C 6
Baalbec ..... X F 4
Baal Gad ..... XI E 2
Baal Hazor ..... XI C 6
Baal Hermon ..... XI E 1
Baal Shalisha ..... XI C 5
Babylon ..... VIII D 3
Babylon ..... IX D 2
Babylonia ..... VIII E 3
Babylonia ..... IX D 2
Babylonian Power ..... VIII K 9
Babylonian Power ..... VIII K 10
Bactra ..... IX F 2
Bactriana ..... VIII P 6
Bactriana ..... IX F 2
Baetica ..... IX J 7
Bagae ..... IX F 2
Bahr Lut ..... XI D 7
Bahr Tuberiyah ..... XI D 3
Baleares Insulae ..... IX K 7
Baleuterium, Athens ..... XIII D 2
Balta ..... XV H 8
Baltic Sea ..... XIV M 4
Baltic Sea ..... XV A 2
Baltimore ..... XVIII L 12
Bamborough ..... XVI J 6
Bamoth-Baal ..... XI E 6
Banias ..... XI E 2
Banias, Nahr ..... XI D 2
Ban Juan ..... XI C 2
Bar ..... XV H 8
Bar ..... XVII R 15
Barathrum, Athens ..... XIII C 2
Barcinona ..... XIV C 3
Basel ..... XIV D 2
Basel ..... XIV L 5
Bashan ..... X C 2
Bashan ..... XI F 3
Bashan Mountains ..... X C 2
Basilia ..... XIV D 2
Basilica Aemilia, Rome ..... XIII G 6
Basilica Constantini, Rome .. XIII H 7
Basilica Julia, Rome ..... XIII G 7
Basilica Ulpia, Rome ..... XIII G 7
Basilica Ulpia, Rome ..... XIII K 6
Basiliskos (star; see Regulus) VI E 7
Bastarnae ..... IX M 6
Batanea ..... XI E 4
Baten Kaitos (star) ..... VII B 1
Bath ..... XVI C 4
Bath ..... XVI H 8
Bathanceaster ..... XVI H 8
Bavaria ..... XIV E 2
Bavaria ..... XIV M 5
Bayeux ..... XVII B 3
Bay of Fundy ..... XVIII M 9
Bayonne ..... XIV J 6
Bayonne ..... XVII B 6
Béarn ..... XVII B 6
Benumont ..... XVII D 3
Beaufort ..... XX N 5
Bebbanburh ..... XVI J 6
Bec ..... XVII C 3
Bedford ..... XVI S 15
Bedford ..... XVII B 1
Beeroth ..... XI C 6
Beersheba ..... X A 3
Beersheba ..... XI B 8
Beeshterah ..... XI F 3
Beid (star) ..... VII A 2
Beisan ..... XI D 4
Bela Zoar ..... XI E 6
Belgae ..... XVI C 4
Belgica ..... IX K 6
Belgrad ..... XIV O 6
Belka, El ..... XI F 5
Bellatrix (star) ..... VI G 3
Belz ..... XV B 3
Bemis Heights ..... XVIII Q 14
Benacus Lacus ..... XII J 5
Benchor ..... XVI N 11
Bene Berak ..... XI B 5
Benesingtun ..... XVI O 12
Benetnasch (star) ..... VI D 5
Beneventum ..... XII K 6
Beneventum ..... XIV E 3
Benjamin ..... X B 3
Bennington ..... XVIII Q 14
Bents Fort ..... XIX C 2
Beon ..... XI E 6
Berea ..... XI C 6
Bered ..... XI B 8
Berenice ..... IX L 7
Berenice's Hair (constellation) ..... VI C 7
Beresina ..... XV C 3
Beresteczko ..... XV C 3
Bergomum ..... XII H 5
Bergomum ..... XIV E 2
Berl ..... XI C 3
Berlin ..... XIV M 4
Bern ..... XIV L 5
Bernicia ..... XVI H 6
Bernicia ..... XVI N 10
Beroicia ..... XVI R 14
Berry ..... XVII C 4
Berzetho ..... XI C 6
Besançon ..... XIV D 2
Besançon ..... XIV L 5
Bessarabia ..... XV C 4
Beltia ..... XI C 6
Betelgeuze (star) ..... VI G 4
Beten ..... XI C 3
Bethabara ..... XI D 6
Beth Achath ..... XI D 4
Beth Anath ..... XI D 2
Beth Anoth ..... XI C 7
Bethany ..... XI C 6
Beth-Baal-Meon ..... XI E 6
Beth Dagon ..... XI B 6
Beth Dagon ..... XI C 3
Bethel ..... X B 3
Beth Emek ..... XI C 3
Bether ..... XI C 6
Bethesda, Jerusalem ..... X O 11
Beth Gamul ..... X C 2
Beth Gamul ..... XI E 7
Beth Gubrin ..... XI B 7
Beth Haram ..... XI D 6
Beth Hoglah ..... XI D 6
Beth-horon ..... X A 3
Beth-horon, Lower ..... XI C 6
Beth-horon, Upper ..... XI C 6
Beth Jesimoth ..... XI D 6
Beth Laban ..... XI C 5
Bethlehem ..... X B 3
Bethlehem ..... XI C 3
Bethlehem Ephratah ..... XI C 6
Beth Maacah ..... XI D 2
Beth Nimrah ..... XI D 6
Bethpage ..... XI C 6
Beth Peor ..... XI E 7
Beth Rehob ..... XI D 2
Beth Rima ..... XI C 5
Bethsaida Julias ..... XI E 3
Beth Shean ..... X B 2
Beth Shean ..... XI D 4
Beth Shittah ..... XI D 4
Beth Shemesh ..... XI D 4
Beth-Tappuah ..... XI C 7
Bethulia ..... XI C 4
Bezek ..... XI D 4
Bezer ..... X B 3
Bezer ..... XI E 7
Bezetha, Jerusalem ..... X N 11
Béziers ..... XVII D 6
Bialystok ..... XV L 10
Bibliotheca, Rome ..... XIII G 6
Bibliotheca, Rome ..... XIII G 8
Bibuli, Sepulcrum, Rome ... XIII G 7
Biborre ..... XVII B 6
Bilbao ..... XIV J 6
Bileam ..... XI C 4
Bird of Paradise (constellation) ..... VII D 4
Bithynia ..... IX N 6
Bithynia ..... X C 1
Bithynia ..... XII G 1
Bituricæ ..... XIV C 2
Black Russia ..... XV C 3
Black Sea ..... IX C 1
Black Sea ..... IX N 6
Black Sea ..... XV D 5
Blatum Bulgium ..... XVI C 2
Blois ..... XVII C 4
Blois ..... XVII J 10
Bonrium, Forum, Rome ... XIII K 7
Boderiae Aestuarium ..... XVI C 1
Bohemia ..... XIV N 4
Bohemia ..... XIV E 2
Bocotia ..... XII C 2
Bolbitinum, Ostium ..... XII L 8
Bonae Deae, Templum, Rome ..... XIII K 7
Bononia ..... XII J 6
Bononia ..... XIV E 3
Bootes (constellation) ..... VI B 6
Bopos ..... XII M 10
Borceos ..... XI C 5
Bordeaux ..... XIV B 3
Bordeaux ..... XIV J 6
Bordeaux ..... XVII B 5
Borealis (star; see Alshemali) VI E 6
Borissof ..... XV M 10
Borysthenes ..... IX C 1
Borysthenes ..... IX N 6
Bosula ..... XIV N 6
Bosor ..... XI F 3
Bosora ..... X C 2
Bosora ..... XI G 4
Bospori, Regnum ..... IX N 6
Bosporus (see Bospori, Regnum) ..... IX N 6
Boston ..... XVIII B 1
Boston ..... XVIII G 6
Boston ..... XVIII L 9
Boston ..... XIX F 1
Boston ..... XX N 4
Botein (star) ..... VI F 2
Boulogne ..... XVII P 14
Bourbon ..... XVII D 4
Bourbon ..... XVII D 4
Bourges ..... XVII K 10
Bourges ..... XVII D 4
Bovianum ..... XII J 6
Bovium ..... XVI C 3
Bowling Green ..... XX M 5
Brabant ..... XXII L 8
Bracara ..... IX J 6
Braddock's Defeat ..... XVIII K 12
Brancaster ..... XVI K 7
Brandenburg ..... XIV M 4
Brandenburg ..... XV A 3
Brandenburg (electorate) ... XIV M 4
Brandywine ..... XVIII P 15
Branodunum ..... XVI E 3
Branodunum ..... XVI K 7
Bravinium ..... XVI C 3
Breast-work, The (constellation) ..... VII C 4
Brema ..... XIV D 1
Bremea ..... XIV D 1
Bremea ..... XIV L 4
Bremetennacum ..... XVI C 2
Bremgarten ..... XIV L 5
Breslau ..... XVI N 4
Breslau ..... XV A 3
Brest ..... XIV J 5
Bretigny ..... XVII P 15
Brienne ..... XVII L 9
Brigantes ..... XVI C 2
Britannia ..... IX J 5
Britannia ..... XIV B 1
Britannia ..... XIV B 2
Britannia (about 350 A. D.). XVI
Britannia Prima ..... XVI D 3
Britannia Secunda ..... XVI C 3
Britannicus, Oceanus ..... XVI D 4
Britons ..... XVI H 8
Britons ..... XVI R 14
Brittany ..... XVII A 3
Brocavium ..... XVI C 2
Bromberg ..... XV A 3
Brook Kidron, Jerusalem ... X O 12
Brook Kanah ..... XI B 5
Brook Mochmur ..... XI C 5
Brownsville ..... XIX D 3
Bruges ..... XVII D 2
Brunanburh ..... XVI S 15
Brundisium ..... XII K 6
Brünn ..... XIV N 5
Brunswick ..... XIV M 4
Brussels ..... XIV K 4
Brussels ..... XVII E 2
Bruttii ..... XII K 7
Bruttium (see Bruttii) ..... XII K 7
Brzese ..... XV P 13
Bubastis ..... XII L 8
Bubastus (see Bubastis) .... XII L 8
Bucephala ..... IX G 2
Buda ..... XIV N 5
Buda ..... XV A 4
Buena Vista ..... XIX C 3
Buffalo ..... XIX F 1
Buffalo ..... XX N 4
Bug ..... XV B 3
Bug ..... XV C 4
Bull Run ..... XX N 5
Burdigala ..... IX J 6
Burdigala ..... XIV B 3
Burgundia ..... XIV C 2
Burgundy ..... XIV L 5
Burgundy ..... XVII E 4
Burguntae ..... IX L 5
Burzeh ..... XI F 1
Busr el Hariri ..... XI F 3
Butm, Wady el ..... XI G 4
Byzantium ..... IX B 1
Byzantium ..... IX M 6
Byzantium ..... XII F 1

Caballa ..... XII F 3
Cabillonum ..... XIV C 2
Cabul ..... XI C 3
Cadurcia ..... XIV C 3
Cadusii Mardi ..... IX D 2
Cala Sculptoris (constellation) ..... VII B 3

Caelius, Mons, Rome ..... XIII L 7
Caen ..... XVII B 3
Caerleol ..... XVI H 6
Caerleon ..... XVI N 11
Caerleon ..... XVI N 12
Caernarvon ..... XVI B 3
Caernarvon ..... XVI M 11
Caesaraugusta ..... XIV B 3
Caesarea ..... XI B 4
Caesarea ..... IX K 7
Caesarea ..... X A 2
Caesarea Philippi ..... XI E 2
Caesariensis ..... IX K 7
Caesaris, Forum, Rome ..... XIII G 6
Caesaris, Horti, Rome ..... XIII J 8
Cahokia ..... XVIII J 10
Cahors ..... XVII C 5
Cali Cestii, Sepulcrum, Rome ..... XIII J 8
Caistor ..... XVI E 3
Caistor ..... XVI K 7
Calabria ..... XII K 6
Calacte ..... XII J 7
Calah ..... VIII K 6
Calais ..... XIV K 4
Calais ..... XVII D 2
Calchedon ..... IX B 1
Calebites ..... X B 3
Caledonia ..... XVI B 1
California ..... XX H 5
Caligulae et Tiberiana, Domus, Rome ..... XIII G 8
Calleva ..... XVI D 4
Callirrhoe fons, Athens ..... XIII E 3
Cambrai ..... XIV K 4
Cambrai ..... XVII D 2
Cambria ..... XVI H 7
Cambria ..... XVI N 11
Camden ..... XVIII O 16
Cameclopardalis (constellation) ..... VI D 4
Camenarum, Vallis, Rome ..... XIII L 7
Campana, Via, Rome ..... XIII J 8
Campania ..... XII J 6
Campus Agrippae, Rome ..... XIII K 6
Campus Esquilinus, Rome ..... XIII L 6
Campus Martius, Rome ..... XIII J 6
Campus Tiberinus, Rome ..... XIII J 6
Campus Vaticanus, Rome ..... XIII H 5
Camulodunum ..... XVI E 4
Camulodunum ..... XVI K 8
Cana ..... XI C 3
Cana ..... XI G 3
Canaan ..... VIII J 7
Canaan ..... X J 8
Canaan, as divided between the Twelve Tribes ..... X A 1
Canaanites ..... X B 2
Canada ..... XVIII P 13
Canada ..... XIX C 1
Canadian River ..... XIX C 2
Canatha ..... XI G 3
Cancer (constellation) ..... VI F 6
Canes Venatici (constellation) ..... VI C 6
Canis Major (constellation). ..... VII A 4
Canis Minor (constellation) ..... VI G 5
Canopicum, Ostium ..... XII L 8
Canopus (star) ..... VII C 4
Canso ..... XVIII M 9
Canterbury ..... XVI E 4
Canterbury ..... XVI K 8
Canterbury ..... XVII C 2
Cantia ..... XVI P 12
Cantii ..... XVI E 4
Cantuaria ..... XVI P 12
Cantwarabyrig ..... XVI K 8
Canusium ..... XII K 6
Cape Breton Island ..... XVIII M 9
Cape Cod ..... XVIII C 2
Cape Fear ..... XVIII B 4
Cape Fear River ..... XVIII P 16
Cape Hatteras ..... XVIII B 3
Capella (star) ..... VI F 4
Capernaum ..... XI D 3
Caph (star) ..... VI D 3
Caphar ..... XI B 6
Capharath ..... XI C 2
Caphar Hanaaniah ..... XI D 3
Caphar Outheni ..... XI C 4
Caphar Saba ..... XI B 5
Caphar Thamratha ..... XI C 3
Capitolinus, Mons, Rome ..... XIII G 7
Capitolinus, Mons, Rome ..... XIII K 6
Capitolium, Rome ..... XIII G 7
Capitolium, Rome ..... XIII K 7
Cappadocia ..... VIII C 2
Cappadocia ..... IX C 2
Cappadocia ..... IX N 7
Capreae ..... XII J 6
Capricornus (constellation) ..... VII F 2
Capua ..... IX L 6
Capua ..... XII J 6
Carales ..... XII H 7
Caramler, Sinus ..... XII M 8
Carbia ..... XII H 6
Carcassonne ..... XVII D 6
Carchemish ..... VIII C 2
Caria ..... XII F 3
Carinthia ..... XIV E 2
Carmana ..... IX E 2
Carmania ..... IX E 3
Carmel ..... X B 3
Carmel ..... XI C 7
Carmel, Mount ..... XI C 3
Carolina ..... XVIII E 8
Carpathus ..... XII E 4
Carpi ..... IX M 6
Carthage (see Carthago) ..... IX L 7
Carthago ..... IX L 7
Carthago ..... XII H 7
Caspii ..... IX D 1
Caspium, Mare ..... VIII F 2
Cassii ..... XVI D 3
Cassiopeia (constellation) ..... VI D 3
Castillon ..... XVII U 23
Castor (star) ..... VI F 5
Castoris Pollucis, Templum, Rome ..... XIII G 6
Castra equitum singularium, Rome ..... XIII L 7
Castra Peregrina, Rome ..... XIII K 7
Castra Praetoria, Rome ..... XIII L 5
Castrense, Amphitheatrum, Rome ..... XIII M 7
Castrum Truentinum ..... XII J 6
Catana ..... XII K 7
Cataractonium ..... XVI D 2
Cataracts of the Nile ..... VIII H 10
Catuvellauni ..... XVI D 3
Caucasus Mons ..... IX D 1
Causennae ..... XVI D 3
Cebalrai (star) ..... VI B 6
Cecora ..... XV C 4
Cedar Creek ..... XX N 5
Cedraci ..... IX D 2
Cedron ..... XI B 6
Cedron, Brook, Jerusalem (see Kidron) ..... X O 12
Celaenae ..... IX C 2
Celtic Tribes ..... XVI E 1
Centaur or Centaurus (constellation) ..... VII D 6
Cephallenia ..... XII B 2
Cepheus (constellation) ..... VI D 4
Cephisus, Athens ..... XIII A 3
Ceramicus exterior, Athens. ..... XIII C 1
Ceramicus Interior, Athens. ..... XII D 2
Cerdicesford ..... XVI H 8
Cerdicesford (see Cerdicesford) ..... XVI H 8
Cereris, Templum, Athens. ..... XIII E 3
Cereris, Templum, Rome. ..... XIII G 8
Cereris, Templum, Rome. ..... XIII J 7
Ceriadae, Athens ..... XIII C 2
Cespius, Mons, Rome ..... XIII L 6
Cestii, Caii, Sepulcrum, Rome ..... XIII J 8
Cestius, Pons, Rome ..... XIII J 7
Cetus (constellation) ..... VI F 1
Cetus (constellation) ..... VII C 1
Ceus ..... XII D 3
Chalcolo ..... XI C 3
Chalcidice ..... XII C 1
Chalcis ..... XII C 2
Chaldaea ..... VIII D 3
Chaldaean Power VIII
Chaldea (see Chaldaea) ..... VIII D 3
Châlon ..... XVII E 4
Châlons ..... XVII E 3
Châlon-sur-Saône ..... XIV C 2
Chameleon, The (constellation) ..... VII D 5
Champagne ..... XVII D 3
Champlain, Lake ..... XVIII G 6
Chancellorsville ..... XX N 5
Charford ..... XVI H 8
Charioteer, The (constellation) ..... VI F 3
Charité, La ..... XIV K 5
Charlemagne, Empire of XIV
Charleston ..... XVIII F 8
Charleston ..... XVIII L 10
Charleston ..... XVIII P 16
Charleston ..... XIX E 2
Charleston ..... XX N 5
Charles's Wain (constellation) ..... VI D 5
Charlotte ..... XVIII O 15
Charlottesville ..... XVIII P 15
Charolles ..... XIV K 5
Chartres ..... XIV K 5
Chartres ..... XVII C 3
Châteauroux ..... XVII C 4
Chattahoochee River ..... XVIII O 16
Chattahoochee River ..... XIX E 2
Chattanooga ..... XX M 5
Chauci ..... IX K 5
Chedorlaomer (possessions of) ..... VIII D 4
Chemmis ..... XII L 10
Chenab ..... IX G 2
Chephar-Ammoni ..... XI C 6
Cher ..... XVII C 4
Cherbourg ..... XIV J 5
Cherbourg ..... XVII U 21
Cherry Valley ..... XVIII P 14
Chersonesus Taurica ..... IX N 6
Chesalon ..... XI C 6
Chesapeake Bay ..... XVIII P 15
Chester ..... XVI C 3
Chester ..... XVI H 7
Chester ..... XVI R 15
Chicago ..... XIX E 1
Chicago ..... XX M 4
Chichester ..... XVI D 4
Chichester ..... XVI J 8
Chichester ..... XVI O 12
Chickamauga ..... XX M 5
Chihuahua ..... XIX C 3
Chinnereth, Sea of ..... XI D 3
Chippenham ..... XVI R 16
Chisloth-Tabor ..... XI C 3
Chius ..... XII D 2
Choba ..... XI D 4
Chobai ..... XI D 4
Choczim ..... XV C 4
Chorasmia ..... IX F 1
Chorasmii ..... VIII N 5
Chorasmii ..... IX E 1
Chorazin ..... XI D 3
Chotin ..... XV C 4
Chozeba ..... XI C 7
Church, States of the ..... XIV M 6
Chust ..... XI C 5
Cierium ..... XII B 2
Cilicia ..... VIII H 6
Cilicia ..... IX C 2
Cilicia ..... IX N 7
Cincinnati ..... XIX E 2
Cincinnati ..... XX M 5
Circinus (constellation) ..... VII E 5
Circus Flaminius, Rome ..... XIII J 6
Circus Hadriani, Rome ..... XIII H 5
Circus Maximus, Rome ..... XIII G 8
Circus Maximus, Rome ..... XIII K 7
Circncester ..... XVI J 8
Cirta ..... IX K 7
Cissanceaster ..... XVI J 8
Cissanceaster ..... XVI O 12
City of Salt ..... IX C 8
Claudia, Aqua, Rome ..... XIII K 7
Claudia, Aqua, Rome ..... XIII M 7
Claudii, Arcus, Rome ..... XIII K 6
Claudium or Domus Flaviana, Rome ..... XIII K 7
Clausentum ..... XVI D 4
Clermont ..... XIV C 2
Clermont ..... XVII D 5
Cleveland ..... XIX E 1
Cleveland ..... XX M 4
Clivus Patricius, Rome ..... XIII L 6
Clivus Publicius, Rome ..... XIII K 7
Clivus Scauri, Rome ..... XIII H 8
Clivus Scauri, Rome ..... XIII K 7
Clock, The (constellation) ..... VII C 3
Clotae Aestuarium ..... XVI B 2
Clyde ..... XVI M 10
Clysma ..... XII M 8
Cnidus ..... XII E 3
Cnosus (see Cnossus) ..... XII D 4
Cnossus ..... XII D 4
Coburg ..... XIV M 4
Codri, Templum, Athens ..... XIII E 3
Coele, Athens ..... XIII C 3
Cognac ..... XIV J 5
Cola ..... XI D 4
Colchester ..... XVI E 4
Colchester ..... XVI K 8
Colchi ..... IX D 1
Colchis ..... IX O 6
Colias Promontorium, Athens ..... XIII A 4
Collina, Porta, Rome ..... XIII L 5
Collis, Nympharum, Athens. ..... XIII C 2
Collis Hortorum, Rome ..... XIII K 5
Collis Quirinalis, Rome ..... XIII K 6
Collis Viminalis, Rome ..... XIII L 6
Collytus, Athens ..... XIII D 2
Cologne ..... XIV L 4
Colonia ..... XIV D 1
Colonia Agrippina ..... IX K 5
Colonus, Athens ..... XIII C 2
Colonus Hippius, Athens ..... XIII B 3
Colorado River ..... XIX B 2
Colorado River ..... XX J 5
Colorado Springs ..... XX K 5
Colorado Territory ..... XX K 5
Colossus Neronis, Rome ..... XIII G 6
Columba Noachi (constellation) ..... VII B 4
Columbia ..... XX M 5
Columbia River ..... XIX A 1
Columbia River ..... XX H 4
Columna Antonini Pii, Rome ..... XIII G 5
Columna Marci Aurelii, Rome ..... XIII G 5
Columna Trajani, Rome ..... XIII G 6
Coma Berenices (constellation) ..... VI C 7
Comminges ..... XVII C 6
Compasses, The (constellation) ..... VII E 5
Condivicnum ..... XIV B 2
Confederate States ..... XX M 5
Connecticut ..... XVIII L 11
Connecticut ..... XIX F 1
Connecticut ..... XX N 4
Connecticut Colony ..... XVIII G 6
Connecticut River ..... XVIII C 2
Constance ..... XIV L 5
Constantia ..... XIV D 2
Constantini, Arcus, Rome. ..... XIII G 6
Constantini, Arcus, Rome. ..... XIII H 8
Constantini, Basilica, Rome. ..... XIII H 7
Constantini, Thermae, Rome ..... XIII K 6
Contra Lato ..... XII M 11
Cophen ..... IX G 2
Cor Caroli (star) ..... VI D 6
Coreyra ..... XII A 2
Cordova, Emirate of ..... XIV B 3
Corea ..... XI C 5
Cor Hydrae (star) ..... VII B 7
Corinth ..... XX M 5
Corinthiacus, Sinus ..... XII C 2
Corinthus ..... XII C 3
Coritani ..... XVI D 3
Coritavl (see Coritani) ..... XVI D 3
Cor Leonis (star; see Regulus) ..... VI E 7
Cornavii ..... XVI C 3
Cornubia ..... XVI M 12
Corona Australis (constellation) ..... VII F 4
Corona Borealis (constellation) ..... VI B 5
Corpus Christi ..... XIX D 3
Cor Scorpionis (star; see Antares) ..... VII F 5
Cor Serpentis (star; see Unukalhai) ..... VI A 6
Corsica ..... IX K 6
Corsica ..... XII H 6
Corsica ..... XIV D 3
Corsica ..... XIV L 6
Corstopitum ..... XVI D 3
Corvus (constellation) ..... VII D 7
Corydallus, Athens ..... XIII A 3
Corydallus Mons, Athens ..... XIII A 3
Cos ..... XII E 3
Couey ..... XVII K 9
Courland ..... XV B 2
Cowpens ..... XVIII O 16
Crabra, Aqua, Rome ..... XIII L 7
Cracow ..... XIV O 5
Cracow ..... XV B 3
Crane (constellation) ..... VII E 3
Crater (constellation) ..... VII C 7
Crécy ..... XVII P 14
Cremona ..... XII H 5
Creta ..... IX B 2
Creta ..... XII D 4
Crim, Khanate of the ..... XV D 4
Croatia ..... XIV F 3
Crocodilopolis ..... XII L 9
Crowland ..... XVI T 15
Crown Point ..... XVIII L 11
Crux (constellation) ..... VII D 5
Ctesiphon ..... IX O 7
Cuba ..... XIX E 3
Cuba ..... XX M 6
Cumae ..... XII J 6
Cumberland ..... XVI R 14
Cumberland Gap ..... XX M 5
Cumbria ..... XVI H 7
Cumbria ..... XVI N 10
Cursa (star) ..... VII A 3
Cusae ..... XII L 10
Cyamon ..... XI C 4
Cyclobornus, Athens ..... XIII D 1
Cydathenaeum, Athens ..... XIII D 3
Cydonia ..... XII C 4
Cygnus (constellation) ..... VI B 3
Cyme ..... XII E 2
Cyngestum ..... XVI O 12
Cynopolis ..... XII L 9
Cynthus ..... XII D 3
Cyprus ..... VIII B 3
Cyprus ..... IX C 2
Cyprus ..... IX N 7
Cyrenaica ..... IX M 7
Cyrene ..... IX B 2
Cyrene ..... IX M 7
Cyrus ..... VIII E 1
Cyrus ..... IX O 6
Cythera ..... XII C 3
Cyzicus ..... XII F 1
Czechs ..... XIV E 2
Czenstochovo ..... XV K 10

Dabbesheth ..... XI C 3
Daberath ..... XI D 3
Dabih (star) ..... VII F 2
Dacia ..... IX M 6
Dafirah (star; see Denebola) ..... VI D 7
Dahae ..... IX E 2
Dakota Territory ..... XX K 4
Dalmatia ..... IX L 6
Dalmatia ..... XII K 6
Dalmatia ..... XIV F 3
Dalmatia ..... XIV N 6
Dama el Alya ..... XI G 3
Damascus ..... VIII C 3
Damascus ..... IX C 2
Damascus ..... IX N 7
Damascus ..... X C 1
Damascus ..... XI F 1
Dametha ..... XI G 3
Damieh, Tel ..... XI D 5
Damnii ..... XVI B 2
Damnonia ..... XVI G 8
Damnonia ..... XVI M 12
Damnonii ..... XVI B 2
Dan ..... XI D 2
Dan ..... X A 3
Danbury ..... XVIII Q 14
Danelaw, The ..... XVI S 15
Danes ..... XIV E 1
Dannah ..... XI B 7
Danube ..... IX B 1
Danube ..... XIV N 5
Danube ..... XV A 4
Danublus ..... XIV G 3
Danuldus ..... XIV F 2
Danum ..... XVI D 3
Danuvius ..... IX L 6
Danzig ..... XIV N 4
Danzig ..... XV A 3
Daphne ..... XI D 2
Daroma ..... XI B 7
Daroma ..... XI B 8
Dathema ..... XI F 4
Daunii ..... XII K 6
Dauphiné ..... XVII L 11
David and Solomon, Wall of, Jerusalem ..... X N 13
David's Grave, Jerusalem. ..... X N 12
David's House, Jerusalem. ..... X O 12
Dawson (route of Israelites) ..... X H 8
Dead Sea ..... X B 3
Dead Sea ..... XI D 7
Debir ..... XI B 7
Debir ..... XI D 6
Decapolis ..... XI E 4
Decii, Palatium, Rome ..... XIII L 6
Decumana, Porta, Rome ..... XIII M 5
Dee ..... XVI R 15
Deira ..... XVI J 6
Delra ..... XVI O 10
Delaware ..... XVIII L 12
Delaware ..... XIX F 2
Delaware ..... XX N 5
Delaware Bay ..... XVIII Q 15
Delaware River ..... XVIII C 2
Delphi ..... XII C 2

Delphinus (constellation).... VI B 2
Delta ..... XII L 8
Demetae ..... XVI B 4
Demetica ..... XVI N 12
Deneb (star)..... VI C 3
Deneb Algedi (star)..... VII E 2
Deneb Algenubi (star)..... VII D 1
Deneb Cygni (star; see Deneb) ..... VI C 3
Deneb Kaitos (star)..... VII D 1
Denebola (star)..... VI D 7
Denmark ..... XIV M 3
Denver ..... XX K 5
Deorham ..... XVI H 8
Deraah, Ed..... XI F 4
Derby ..... XVI S 15
Deserta Arabica..... XII M 10
Deserta Libyca..... IX B 3
Deserta Libyca..... XII L 10
Desert of Paran..... X H 8
Desert of Shur ..... X H 8
Des Moines..... XVIII J 9
Des Moines..... XX L 4
Desna ..... XV D 3
Detroit ..... XVIII K 9
Detroit ..... XIX E 1
Detroit ..... XX M 4
Deutsch-Brod ..... XIV N 5
Deva ..... IX J 5
Deva ..... XVI C 3
Dhalim (star; see Cursa).... VII A 3
Dhulail, Wady ..... XI F 5
Dianne, Templum, Rome.... XIII K 7
Dibon ..... X B 3
Dibon ..... XI E 7
Dibon Gad ..... XI E 7
Dijon ..... XIV K 5
Dijon ..... XVII E 4
Dikerlu ..... XI B 7
Dimeshk esh Sham..... XI F 1
Dimonah ..... XI D 3
Dimon, Waters of ..... XI E 7
Diocharis, Porta, Athens .. XIII F 2
Diocletiani, Arcus, Rome... XIII K 6
Diocletiani, Thermae, Rome. XIII K 6
Diogenium, Atheos ..... XIII E 2
Diomea, Athens ..... XIII E 2
Diomea, Porta, Athens ..... XIII F 2
Dionysi, Theatrum, Athens.. XIII B 3
Dionysi, Theatrum, Athens.. XIII D 3
Diospolis Magna ..... XII M 11
Diospolis Parva ..... XII L 10
Diphda (star) ..... VII D 1
Dipper or Charles's Wain (constellation) ..... VI D 5
Dipylum, Dipylon, Athens.. XIII D 2
Diitis et Proserpinae, Ara, Rome ..... XIII H 6
Divi Romuli, Templum, Rome ..... XIII G 6
Divi Trajani, Templum, Rome ..... XIII G 7
Divi Trajani, Templum, Rome ..... XIII K 6
Dnieper ..... IX C 1
Dnieper ..... XV D 3
Dniester ..... XV C 4
Dobuni ..... XVI D 3
Docus ..... XI D 6
Dodecaschoenus ..... XII M 12
Dog Star (see Sirius)..... VII A 4
Dolopes ..... XII C 2
Dolopis ..... XII B 2
Domitiae, Horti, Rome .... XIII H 6
Domitiani, Arcus, Rome .... XIII G 7
Domitiani, Arcus, Rome ... XIII K 6
Domitiani, Stadium, Rome.. XIII J 6
Domremy ..... XVII X 21
Domuc ..... XVI P 11
Domus Augustana, Rome... XIII G 8
Domus Augustana, Rome... XIII H 8
Domus Aurea Neronis, Rome ..... XIII H 7
Domus Aurea Neronis, Rome XIII K 7
Domus Aurea Neronis, Rome. XIII L 7
Domus Caligulae et Tiberiana, Rome ..... XIII G 8
Domus Flaviorum, Rome ... XIII K 6
Domus Lateranorum, Rome. XIII L 7
Domus Septimii Severi, Rome XIII H 8
Domus Vectiliana, Rome... XIII K 7
Don ..... IX C 1
Doncaster ..... XVI D 3
Dor ..... X A 2
Dor ..... XI B 4
Dora ..... XI B 4
Dorado (constellation)..... VII C 4
Dorchester ..... XVI C 4
Dordogne ..... XIV K 6
Dordogne ..... XVII C 5
Doris ..... XII C 2
Doris ..... XII E 3
Dornonia ..... XIV C 3
Dothaim ..... XI C 4
Dothan ..... XI C 4
Doubs ..... XVII F 4
Dover ..... XIV K 4
Dover ..... XVI E 4
Dover ..... XVII C 2
Draco (constellation) ..... VI D 5
Dragon (constellation) ..... VI C 4
Drangiana ..... IX F 2
Drave ..... XIV M 5
Dravus ..... XIV F 2
Dresden ..... XIV M 4
Dreux ..... XVII J 9
Dromos, Athens ..... XIII D 2
Drulds ..... XVI B 3
Drutz ..... XV H 7
Dschubba (star) ..... VII F 6
Dublibde (star, see Dubhe).. VI D 5
Dubhe (star) ..... VI D 5
Dublenka ..... XV L 10
Dubrae ..... XVI E 4
Duhr (star) ..... VI E 7
Dumah ..... XI B 7
Dummonii ..... XVI B 4
Düna ..... XV C 2
Dünaburg ..... XV C 2
Dunois ..... XVII J 9
Dunois ..... XVII P 15
Durlus ..... IX J 6
Durnovaria ..... XVI C 4
Durocornovium ..... XVI D 4
Durocortorum ..... IX K 6
Durolipons ..... XVI E 3
Durotriges ..... XVI C 4
Durovernum ..... XVI E 4
Dyfed ..... XVI M 11
Eadwinsburh ..... XVI N 10
Eadwinsburh ..... XVI R 14
Early Colonial Grants XVIII
Earth (planet; orbit, revolution, rotation, size, etc.) VI, VII, Foot
East Angles ..... XVI K 7
East Anglia ..... XVI P 11
East Anglia ..... XVI T 15
Easton ..... XVIII L 11
East Saxonia ..... XVI O 12
East Saxons ..... XVI K 8
Eaxa ..... XVI H 8
Ebal, Mount ..... XI C 5
Ebenezer ..... XI C 6
Ebers (route of Israelites).. X H 9
Ebez ..... XI C 3
Eboracum ..... IX J 5
Eboracum ..... XVI D 3
Eburacum (see Eboracum).. IX J 5
Ecbatana ..... VIII L 7
Ecbatana ..... IX D 2
Eclippon ..... XI C 2
Echelidae, Athens ..... XIII A 4
Eclipse of the Moon ..... VII B 8
Eclipse of the Sun ..... VII B 10
Ecliptic ..... VI E 1
Ecliptic ..... VII E 1
Ed Deraah ..... XI F 4
Edessa (see Aegae) ..... XII C 1
Edinburgh ..... XVI R 14
Edom (see Idumea) ..... XI B 7
Edomites ..... X A 3
Edrei ..... X B 2
Edrei ..... XI D 2
Edrei ..... XI F 4
Eglon ..... XI B 7
Egypt (ancient) XII
Egyptian Power VIII
Ehretr, Wady el ..... XI E 3
Elsenach ..... XIV L 4
Eisleben ..... XIV M 4
Ekrebel ..... XI D 5
Ekron ..... XI B 6
Elam ..... VIII E 3
Elam ..... IX D 2
Elamitic Power VIII
Elath ..... X J 9
Elba ..... XIV L 6
Elbe ..... XIV M 4
Elbe (river) ..... XIV E 1
El Belka ..... XI F 5
Elbling ..... XV A 3
Eldslb (star) ..... VI C 4
Eldsleh (star) ..... VI C 5
Elea ..... XII K 6
Elealah ..... XI E 6
Elephantine Island ..... XII M 11
Eleushinia, Athens ..... XIII B 2
Eleusinium, Athens ..... XIII E 2
Elimea ..... XII B 1
Elis ..... IX M 7
Elis ..... XII B 3
Elis (city) ..... XII B 3
El Jubelhat ..... XI E 5
El-Karidab (star; see Kaus Media) ..... VII G 4
El Khab ..... XI F 3
El Khiam ..... XI D 2
Elkton ..... XVIII P 15
El Kuds ..... XI C 6
Ellundun ..... XVI S 16
Elnasl (star) ..... VII F 4
Elon ..... XI C 6
El Paso ..... XIX C 2
Ely ..... XVI T 15
Enden ..... XIV L 4
Emerita Augusta ..... IX J 7
Emmaus ..... XI C 6
Emmaus ..... XI C 6
Emmaus ..... XI C 6
Empire, The ..... XVII F 4
Emporium, Rome ..... XIII J 8
Endor ..... X B 2
Endor ..... XI D 4
En-Gannim ..... XI C 4
En-Gedi ..... X B 3
En-Gedi ..... XI D 7
England ..... XIV J 4
England ..... XVII B 2
England (the "Heptarchy") XVI
England (after the Peace of Wedmore, 878 A. D.)..... XVI
English Channel ..... XVI O 12
English Channel ..... XVII B 2
English Colonies ..... XVIII A 2
English Conquest XVI
English possessions in France XVII
English Territory (in French and Indian war)..... XVIII L 10
En Haddah ..... XI C 4
En Hazor ..... XI D 2
Enif (star) ..... VI B 1
Enmity, Well of ..... XI B 8
En Nasirah ..... XI C 3
Enneacrunos, Athens ..... XIII E 3
En Rimmon ..... XI B 7
En Rogel, Jerusalem ..... X O 13
En Tappuah ..... XI C 5
Eoforwic ..... XVI J 7
Eoforwic ..... XVI O 11
Ephesus ..... IX B 2
Ephesus ..... IX M 7
Ephesus ..... XII E 3
Ephraim ..... X B 2
Ephraim ..... XI C 6
Ephraim, Gate of, Jerusalem X N 12
Epidamnus ..... XII A 1
Epidaurus ..... XII C 3
Epidil ..... XVI B 2
Epirus ..... IX B 2
Epirus ..... IX M 7
Epirus ..... XII B 2
Eporedia ..... XII H 5
Equator ..... VI E 7
Equinoctial Colure ..... VI D 2
Equinoctial Colure ..... VII D 2
Equuleus (constellation).... VI B 2
Erechtheum, Athens ..... XIII A 2
Erfurt ..... XIV E 1
Erfurt ..... XIV M 4
Eridanus (constellation) .... VII B 3
Eridanus, Athens ..... XIII D 2
Erlau ..... XIV O 5
Ermine Street ..... XVI D 3
Errai (star) ..... VI D 3
Er Rameh ..... XI D 3
Erythraeum, Mare ..... VIII O 9
Esarhaddon (possessions of). VIII L 9
Esdraelon, Plain of ..... XI C 4
Esdud ..... XI A 6
Eshan ..... XI C 7
Eshtaol ..... XI B 6
Eshtemoh ..... XI C 7
Esora ..... XI C 5
Esquilinus, Campus, Rome.. XIII L 6
Esquilinus, Mons, Rome..... XIII L 6
Esseg ..... XIV N 5
Essex ..... XVI O 12
Es Sur ..... XI C 2
Esthonia ..... XV C 2
Etam ..... XI B 7
Etam ..... XI C 6
Etamin (star) ..... VI B 4
Etanin (star; see Etamin).. VI B 4
Ethandun ..... XVI R 16
Etruria ..... XII J 6
Euboea ..... XII C 2
Euboicus, Sinus ..... XII C 2
Eubonia ..... XVI M 10
Euphrates ..... VIII D 3
Euphrates ..... IX D 2
Europe at time of Reformation XIV
Eutaw Springs ..... XVIII O 16
Euxinus, Pontus ..... IX C 1
Evansville ..... XIX E 2
Évreux ..... XVII J 9
Exanceaster ..... XVI N 12
Exeter ..... XIV J 4
Exeter ..... XVI B 4
Exeter ..... XVI R 16
Exeter ..... XVII A 2
Ezbongeher ..... X J 9
Fabricius, Pons, Rome ..... XIII J 7
Fair Oaks ..... XX N 5
Falaise ..... XVII U 21
Falerii ..... XII J 6
Fanum Herculis, Rome .... XIII G 6
Fens, The ..... XVI S 15
Feron ..... XI B 5
Fifth Cataract (Nile)..... VIII H 10
Flk ..... XI E 3
Finland ..... XV B 1
Finland, Gulf of..... XV C 2
First Cataract (Nile) ..... VIII H 9
Firth of Forth ..... XVI C 1
Fishes (constellation) ..... VI E 1
Five Nations ..... XVIII F 6
Flaminia, Porta, Rome .... XIII J 5
Flaminia, Via, Rome ..... XIII J 5
Flaminius, Circus, Rome... XIII J 6
Flanders ..... XVII D 2
Flanders ..... XVII K 8
Flandria ..... XIV C 1
Flavia Caesariensis ..... XVI D 4
Flavium, Amphitheatrum, Rome ..... XIII K 7
Flaviorum, Domus, Rome... XIII K 6
Florae, Templum, Rome .... XIII K 6
Florence ..... XIV M 6
Florentia ..... XII J 6
Florida ..... XVIII O 17
Florida ..... XX M 6
Florida Purchase ..... XIX E 3
Folx ..... XVII J 12
Fomalhaut (star) ..... VII E 2
Fontainebleau ..... XIV K 5
Forest of Lebanon, House of the, Jerusalem ..... X L 13
Forez ..... XVII E 5
Fort Beau Séjour ..... XVIII M 9
Fort Benton ..... XX J 4
Fort Carillon ..... XVIII L 11
Fort Crèvecoeur ..... XVIII K 9
Fort Cumberland ..... XVIII K 12
Fort Dearborn ..... XIX E 1
Fort Donelson ..... XX M 5
Fort Duquesne ..... XVIII K 9
Fort Edward ..... XVIII L 11
Fort Frontenac ..... XVIII L 9
Fort George ..... XVIII L 11
Forth ..... XVI H 5
Forth, Firth of ..... XVI C 1
Fort Hall ..... XIX B 1
Fort Henry ..... XX M 5
Fort Leboeuf ..... XVIII K 11
Fort London ..... XVIII K 10
Fort Miami ..... XVIII K 9
Fort Necessity ..... XVIII K 12
Fort Niagara ..... XVIII K 11
Fort Ontario ..... XVIII L 11
Fort Orange ..... XVIII A 1
Fort Orange ..... XVIII C 2
Fort Orange ..... XVIII G 6
Fort Pitt ..... XVIII K 12
Fort Presentation ..... XVIII L 10
Fort Saint Joseph ..... XVIII K 9
Fort Saint Louis ..... XVIII K 9
Fort Sandusky ..... XVIII K 9
Fort Schuyler ..... XVIII P 14
Fort Stanwix ..... XVIII P 14
Fort Sumter ..... XX N 5
Fort Ticonderoga ..... XVIII L 9
Fort Ticonderoga ..... XVIII L 11
Fort Toronto ..... XVIII K 11
Fortuna Mactantis (star; see Dabih) ..... VII F 2
Fort Venango ..... XVIII K 11
Fort William Henry ..... XVIII L 11
Forum Augusti, Rome ..... XIII G 7
Forum Augusti, Rome ..... XIII K 6
Forum Boarium, Rome .... XIII G 8
Forum Boarium, Rome ..... XIII K 7
Forum Caesaris, Rome ..... XIII G 6
Forum Julii ..... XIV E 2
Forum Nervae, Rome ..... XIII G 7
Forum Olearium, Athens ... XIII D 2
Forum Romanum, Rome .... XIII G 7
Forum Trajani, Rome ..... XIII G 7
Forum Trajani, Rome ..... XIII K 6
Forum Vespasiani, Rome... XIII H 7
Forum Vespasiani, Rome ... XIII K 7
Foss Way ..... XVI C 4
Fourth Cataract (Nile) ..... VIII H 10
France ..... XIV K 5
France, English possessions in XVII
France at the death of Philip IV., 1314 XVII
France at the Peace of Bretigny, 1360 XVII
France at the death of Henry V., 1422 XVII
Fraocia Media ..... XIV D 2
Francia Occidentalis ..... XIV C 2
Francia Orientalis ..... XIV D 2
Frankfort-on-the-Main ..... XIV L 4
Frankfort-on-the-Oder ..... XIV M 4
Fredericksburg ..... XVIII P 15
French and Indian War (division of country at time of) XVIII
French and Indian War (principal battleground)... XVIII
French Territory ..... XVIII K 9
Frentani ..... XII J 6
Fretum Gaditanum ..... IX J 7
Fretum Gallicum ..... XVI E 4
Frisia ..... XIV D 1
Frisii ..... IX K 5
Fucinus, Lacus ..... XII J 6
Fundy, Bay of ..... XVIII M 9
Gabara ..... XI C 3
Gabatha ..... XI C 3
Gad ..... X B 2
Gad, River of ..... XI E 7
Gadara ..... XI E 4
Gades ..... IX J 7
Gaditanum, Fretum ..... IX J 7
Gadrosia ..... IX F 3
Gadsden Purchase ..... XIX B 2
Gaetuli ..... IX K 7
Galam (star) ..... VI A 5
Galatia ..... IX N 7
Galeed ..... XI E 5
Galicia ..... XV B 4
Galilee ..... XI C 3
Galilee, Sea of ..... XI D 3
Gallaecia ..... IX J 6
Gallia ..... IX K 6
Gallia ..... XVI E 4
Gallia Cisalpina ..... IX L 6
Gallia Cisalpina ..... XII J 5
Gallieni, Arcus, Rome .... XIII L 6
Gallicum, Fretum ..... XVI E 4
Galveston ..... XIX D 3
Galveston ..... XX L 6
Galwidia ..... XVI M 10
Gamala ..... XI D 3
Gannim, En- ..... XI C 4
Garob ..... XI C 5
Garonna ..... XIV B 3
Garonne ..... XIV J 6
Garonne ..... XVII J 11
Gascony ..... XIV B 3
Gascony ..... XVII B 6
Gaspé ..... XVII M 9
Gate of Ephraim, Jerusalem X N 11
Gate of Genath, Jerusalem. X N 12
Gath ..... X A 3
Gath ..... XI B 6
Gath Hepher ..... XI D 3
Gaugamela ..... IX D 2
Gaul (see Gallia) ..... IX K 6
Gaulonitis ..... XI E 2
Gaza ..... IX C 2
Gaza ..... X A 3

Gaza ..... XI A 7
Gazara ..... XI B 6
Geba ..... XI C 4
Geba ..... XI C 6
Geba of Horsemen ..... XI B 4
Gederah ..... XI B 6
Gederoth ..... XI B 6
Gedor ..... XI C 7
Ge-harashim ..... XI B 6
Gehenna (see Hinnom, Valley of) ..... X N 13
Gemini (constellation) ..... VI G 5
Gemma (star) ..... VI B 6
Genath, Gate of, Jerusalem ..... X N 12
Genesee River ..... XVIII K 11
Geneva ..... XIV D 2
Geneva ..... XIV L 5
Geneva ..... XVII F 4
Geneva, Lake of ..... XVII F 4
Gennesaret, Lake ..... X B 2
Gennesaret, Lake ..... XI D 3
Genoa ..... XIV L 6
Genoa, Republic ..... XIV L 6
Geona ..... IX K 6
Genua ..... XII H 6
Genua ..... XIV D 3
Georgetown ..... XVIII P 16
Georgia ..... XVIII O 16
Georgia ..... XIX E 2
Georgia ..... XX M 5
Gerar ..... X A 3
Gerasa ..... XI E 5
Gergesenes, City of ..... XI E 3
Gerizim, Mount ..... X B 3
Gerizim, Mount ..... XI C 5
German Empire ..... XIV M 5
Germania ..... IX L 5
Germanicus, Oceanus ..... XVI E 2
German Ocean ..... XVI P 10
Gerrhael ..... IX D 3
Geshur ..... XI F 2
Gessur ..... X C 1
Gethsemane, Jerusalem ..... X P 11
Gettysburg ..... XX N 4
Gezer ..... X A 3
Gezer ..... XI B 6
Gibbethon ..... XI C 6
Gibeah ..... X B 3
Gibeah ..... XI C 6
Gibeah ..... XI C 6
Gibeah-l'hinchas ..... XI C 5
Gibeon ..... XI C 6
Giganten, Stoa, Athens ..... XIII D 2
Gihon, Pool of, Jerusalem ..... X M 12
Gihon, Valley of, Jerusalem ..... X M 12
Gila River ..... XIX B 2
Gilboa, Mount ..... X B 2
Gilboa, Mount ..... XI D 4
Gilead ..... X B 2
Gilead, Mount ..... X B 2
Gilead, Mount ..... XI E 5
Gilgal ..... X B 2
Gilgal ..... XI B 5
Gilgal ..... XI D 6
Giloh ..... XI C 7
Ginzo ..... XI B 6
Ginoea ..... XI C 4
Giscala ..... XI D 2
Gleawaneeaster ..... XVI H 8
Glevum ..... XVI C 4
Gloucester ..... XIV J 4
Gloucester ..... XVI C 4
Gloucester ..... XVI H 8
Gloucester ..... XVI R 16
Gloucester ..... XVII B 2
Gneseo ..... XIV N 4
Gnesen ..... XV K 10
Goat, The (constellation) .. VII F 2
Godmanchester ..... XVI E 3
Golan ..... X B 2
Golan ..... XI E 3
Golgotha, Jerusalem ..... X N 11
Gomeisa (star) ..... VI G 5
Gomeiza (star; see Gomeisa) ..... VI G 5
Gophna ..... XI C 6
Gora ..... XV P 13
Gorges and Mason, Grant to ..... XVIII G 8
Gortyna ..... XII D 4
Görz ..... XIV M 5
Goshen ..... X G 8
Goshen ..... XII L 8
Gottland ..... XV A 2
Graea, Athens ..... XIII B 4
Grau ..... XIV N 5
Granicus ..... XII E 1
Gratiani et Valentiniani, Arcus, Rome ..... XIII J 6
Graz ..... XIV N 5
Great Bear (constellation) .. VI D 5
Great Dipper (constellation; see Dipper) ..... VI D 5
Great Magellanic Cloud ..... VII C 4
Great Poland ..... XV A 3
Great Salt Lake ..... XIX B 1
Great Sea, The ..... XI A 3
Greece (ancient) XII
Greensboro ..... XVIII O 15
Grodno ..... XV L 10
Groningen ..... XIV L 4
Grosswardein ..... XIV O 5
Grumium (star) ..... VI C 4
Grus (constellation) ..... VII E 3
Gulford C. H. ..... XVIII O 15
Gulf of Akaba ..... X J 9
Gulf of Mexico ..... XIX E 3
Guthrum, Kingdom of ..... XVI T 16
Gottones ..... IX L 5
Guyenne ..... XVII J 11
Gwynedh ..... XVI N 11
Hadad Rimmon ..... XI C 4
Hadashah ..... XI A 6
Hadid ..... XI B 6
Hadria ..... XII J 6
Hadriani, Circus, Rome ..... XIII H 5
Hadriani, Mausoleum, Rome. XIII J 6
Hadriani, Porta, Athens ... XIII E 3
Hadriani, Stoa, Athens .... XIII D 2
Hadrumetum ..... IX L 7
Hafren ..... XVI M 12
Haifa ..... XI B 3
Hali ..... XI C 2
Haliacmon ..... XII B 1
Hallearnassus ..... IX B 2
Hallearnassus ..... XII E 3
Halifax ..... XVIII M 9
Halimus, Athens ..... XIII A 1
Halys ..... VIII B 1
Hamal (star) ..... VI E 2
Hamath ..... VIII C 2
Hamburg ..... XIV E 1
Hamburg ..... XIV M 4
Hammaburg ..... XIV E 1
Hammath ..... XI D 3
Hammon ..... XI C 2
Hampton Roads ..... XVIII P 15
Hampton Roads ..... X N 5
Hannathon ..... XI D 3
Hapharaim ..... XI C 4
Haran ..... VIII J 6
Hare, The (constellation) ... VII A 3
Haresh, Kir ..... XI D 8
Harfleur ..... XVII F 21
Harmagedon ..... XI C 4
Harod, Well of ..... XI D 4
Harosheth ..... XI C 3
Harp, The (constellation; see Lyra) ..... VI B 4
Harram, Wady el ..... XI F 3
Hartford ..... XVIII G 6
Harnph ..... XI B 7
Hastings ..... XVII C 2
Hauran, Jebel ..... XI G 3
Hawar (star; see Alioth) ... VI D 5
Hawwa (star; see Rasalhague) ..... VI A 4
Hazazon Tamar ..... XI C 7
Hazor ..... XI C 6
Hazor ..... XI D 2
Hazor ..... XI D 2
Hazor, En ..... XI D 2
Heavens, The, Northern Hemisphere VI
Heavens, The, Southern Hemisphere VII
Hebron ..... X B 3
Hebron ..... X J 8
Hebron ..... XI C 7
Hebrus ..... XII E 1
Heidelberg ..... XIV L 5
Heleph ..... XI C 2
Heliopolis ..... XII L 8
Hellas ..... IX B 2
Hellespont ..... XII D 2
Hengestdun ..... XVI Q 16
Hepha ..... XI B 3
Hephaesti, Templum, Athens ..... XIII D 2
Heptanomis ..... XII L 9
Heptarchy, The (England) .. XVI
Heraclea ..... IX N 6
Heraclea ..... XII K 6
Heraclea Caccabara ..... XII H 6
Heracleopolis Magna ..... XII L 9
Heracleum, Athens ..... XIII C 3
Heracleum Melitense, Athens ..... XIII D 2
Herat ..... IX F 2
Hercules (constellation) .... VI B 4
Herculis, Fanum, Rome .... XIII G 6
Hermione ..... XII C 3
Hermon, Mount ..... XI E 1
Hermon Mountains ..... X E 4
Hermoothis ..... XII M 11
Hermopolis Magna ..... XII L 10
Hermus ..... XII E 2
Hernici ..... XII J 6
Herod, Palace of, Jerusalem X N 12
Herod, Wall of, Jerusalem. X O 10
Herodis, Odeum, Athens.... XIII A 2
Herodis, Odeum, Athens.... XIII D 3
Herodium ..... XI C 6
Heroopolis ..... XII M 8
Heroopolitieus Sinus ..... X H 9
Heroopolitieus Sinus ..... XII M 9
Hesban, Wady ..... XI E 6
Heshbon ..... X B 3
Heshbon ..... XI E 6
Hesse ..... XIV L 4
Hessl, Wady el ..... XI D 8
Hesy, Wady el ..... XI A 7
Hibernia ..... IX J 5
Hibernia ..... XIV A 1
Hibernia ..... XVI A 3
Hibernicus, Oceanus ..... XVI B 3
Hieraconpolis ..... XII L 10
Hierasus ..... IX M 6
Hierizim (star; see Albireo) VI B 3
Hierosolyma ..... IX N 7
Hierosolyma ..... XI C 6
Hika (star) ..... VI G 3
Hill of Morch ..... XI C 4
Hill of Offense, Jerusalem.. X P 13
Hindu Kush Mountains .... IX G 2
Hinnom, Valley of, Jerusalem ..... X N 13
Hinnom, Valley of ..... XI C 6
Hippicus, Tower of, Jerusalem ..... X N 11
Hipplus, Colonus, Athens .. XIII B 3
Hippo Regius ..... IX K 7
Hippos ..... XI E 3
Hisopis ..... XII L 10
Hispania ..... IX J 6
Histria ..... XII J 5
Hittite Power VIII
Hittites ..... X B 1
Hivites ..... X B 3
Hobah ..... XI F 1
Hobah ..... XI G 1
Hoeli (star) ..... VI F 3
Holkath ..... XI C 3
Holon ..... XI B 7
Holy Island ..... XVI J 6
Holy Island ..... XVI O 10
Homam (star) ..... VI C 2
Homonoea ..... XI D 3
Honoris et Virtutis, Templa, Rome ..... XIII K 8
Hor, Mount ..... X J 8
Horeb, Mount ..... X H 9
Horem ..... XI D 2
Horites ..... X B 3
Horologium, Athens ..... XIII D 2
Horologium (constellation).. VII C 3
Horrea, Rome ..... XIII J 7
Horrea Galbae, Rome ..... XIII J 8
Horti, Athens ..... XIII F 3
Horti Aciili, Rome ..... XIII J 5
Horti Asiniani, Rome ..... XIII L 8
Horti Caesaris, Rome ..... XIII J 8
Horti Domitiae, Rome ..... XIII H 6
Horti Lamiani, Rome ..... XIII K 5
Horti Lucullani, Rome ..... XIII L 6
Horti Maecenatis, Rome ... XIII M 7
Horti Pallantiani, Rome ... XIII J 5
Horti Pompeiani, Rome .... XIII K 5
Horti Sabastiani, Rome .... XIII K 5
Hortorum, Collis, Rome.... XIII K 5
Hosah ..... XI C 2
Houston ..... XIX D 2
Hrofesceaster ..... XVI O 12
Hudson River ..... XVIII C 2
Hukkok ..... XI D 3
Humber, River ..... XVI E 3
Humbra ..... XVI K 7
Humbra ..... XVI P 11
Hungary ..... XIV N 5
Hungary ..... XV B 4
Hungary, Turkish ..... XIV N 5
Hunni ..... IX O 6
Huntingdon ..... XVI T 15
Hyades (constellation) ..... VI G 3
Hydra (constellation) ..... VII C 6
Hydrea ..... XII C 3
Hydruntum ..... XII K 6
Hydrus (constellation) ..... VII C 4
Hymettus Mons, Athens .... XIII B 4
Hypata ..... XII B 2
Hypsele ..... XII L 10
Hyrcania ..... IX E 2
Hyrcanus, Palace of ..... XI E 6
Iberia ..... IX O 6
Iberus ..... IX J 6
Ibin ..... XII L 9
Ideam ..... XI D 4
Icaria ..... XII E 3
Iceni ..... XVI E 3
Ichili (star) ..... VII F 5
Idumea ..... XI B 7
Ijon ..... X B 1
Ijon ..... XI D 2
Hissus, Athens ..... XIII D 4
Hithyiaspolis ..... XII M 11
Ilium ..... IX B 2
Ilium ..... XII E 2
Illinois ..... XX M 4
Illyria ..... IX A 1
Illyria ..... XII A 1
Imbrus ..... XII D 1
India ..... VIII Q 8
India ..... IX G 3
Indian (constellation) ..... VII E 3
Indiana ..... XX M 5
Indianapolis ..... XX M 5
Indian Territory ..... XX L 5
Indus ..... VIII Q 7
Indus ..... IX F 3
Inferum, Mare ..... XII J 7
Ingelheim ..... XIV D 2
Ingermanland ..... XV C 2
Inn ..... XIV M 5
Inner Court of the Temple, Jerusalem ..... X K 12
Inosbrücк ..... XIV M 5
Insula, Rome ..... XIII J 7
Ioea ..... XV F 5
Ionia ..... IX B 2
Ionia ..... XII E 2
Iowa ..... XX L 4
Ipsus ..... IX C 2
Iraland ..... XVI L 14
Ireland ..... XVI Q 15
Irish Sea ..... XVI Q 15
Iroquois ..... XVIII F 6
Iroquois ..... XVIII L 14
Isca ..... IX J 5
Isca Dumnoniorum ..... XVI B 4
Isca Silurum ..... XVI C 4
Isère ..... XVII L 11
Iseum et Serapeum, Rome XIII J 6
Ishmael ..... X A 3
Isidis, Templum, Rome .... XIII L 8
Isidis et Serapidis, Templum, Rome ..... XIII L 7
Isle aux Noix ..... XVIII L 10
Isle of France ..... XVII D 3
Israel ..... X E 5
Israelites, Route of ..... X H 9
Issachar ..... X B 2
Issus ..... IX C 2
Ister ..... IX B 4
Ister ..... IX M 6
Isurium ..... XVI D 2
Italia ..... IX L 6
Italy ..... XIV M 6
Italy (ancient) XII
Ithaca ..... XII B 2
Itonia, Porta, Athens ..... XIII D 3
Itunae Aestuarium ..... XVI C 2
Itureа ..... XI E 2
Izar (star) ..... VI C 6
Jabbah (star) ..... VII G 5
Jabbok, River ..... X B 2
Jabbok, River ..... XI E 5
Jabesh ..... X B 2
Jabesh Gilead ..... XI D 4
Jabne (see Jabneel) ..... XI B 6
Jabneel ..... XI B 6
Jabneel ..... XI D 2
Jacksonville ..... XX M 5
Jacob's Well ..... XI C 5
Jaffa ..... XI A 5
Jais (star) ..... VI C 4
James River ..... XVIII B 3
Jamestown ..... XVIII B 3
Jamnia ..... XI B 6
Janiculum, Rome ..... XIII H 8
Janoah ..... XI C 2
Janoah ..... XI D 5
Janum ..... XI C 7
Japhia ..... XI C 3
Japho ..... XI A 5
Jarmuk ..... X B 2
Jarmuk ..... XI D 3
Jarmuk ..... XI B 6
Jarmuth ..... XI B 6
Jassy ..... XV M 11
Jattir ..... XI B 7
Jaxartes ..... VIII Q 5
Jaxartes ..... IX F 1
Jazer ..... XI E 6
Jazyges ..... IX L 6
Jebel Hauran ..... XI G 3
Jebel Niba ..... XI D 1
Jebus ..... X B 3
Jebusites ..... X B 3
Jed (star) ..... VII G 6
Jegar Sahadutha ..... XI E 5
Jehoshaphat, Valley of, Jerusalem ..... X P 10
Jehud ..... XI B 5
Jemail ..... XI E 7
Jena ..... XIV M 4
Jenin ..... XI C 4
Jerahmeel ..... X B 3
Jerash ..... XI E 5
Jericho ..... X B 3
Jericho ..... X J 8
Jericho ..... XI D 6
Jersey ..... XIV J 5
Jerusalem ..... VIII J 7
Jerusalem ..... IX C 2
Jerusalem ..... X B 3
Jerusalem ..... X E 6
Jerusalem ..... XI C 6
Jerusalem (large scale map of) ..... X N 10
Jeshanah ..... XI C 6
Jeshua ..... XI B 8
Jezar, Tel ..... XI B 6
Jezreel ..... X B 2
Jezreel ..... XI C 4
Jezreel, Valley of ..... XI D 4
Jhelum ..... IX G 2
Jobar ..... XI G 1
Jogbehah ..... XI E 5
Jokneam ..... X B 2
Jokneam ..... XI C 4
Joppa ..... X A 2
Joppa ..... XI B 5
Joppe ..... XI A 5
Jordan, River ..... X B 3
Jordan, River ..... XI D 5
Joseph's Tomb ..... XI C 5
Jotapata ..... XI C 3
Jovis, Templum, Rome ..... XIII G 7
Jovis Dolichenl, Templum, Rome ..... XIII J 7
Jovis Statoris, Templum, Rome ..... XIII G 8
Jubelhat, El ..... XI E 5
Judah ..... X B 3
Judah ..... X E 6
Judah ..... XI C 6
Judea ..... XIII G 7
Julia, Basilica, Rome ..... XII J 6
Julium Arretium ..... XIII L 6
Junonis Lucinae, Templum, Rome ..... XIII G 7
Junonis Monetae, Templum, Rome ..... XIII G 7
Jupiter (planet; orbit, distance, revolution, rotation, size, etc.) ..... VI, VII Foot
Jüterbog ..... XIV M 4
Jutes ..... XVI J 8
Jutes ..... XVI K 8
Jutes ..... XVI O 12
Jutes ..... XI C 7
Juttah ..... XI B 7
Juza (star) ..... VI D 5
Kabul ..... IX G 2
Kadesh ..... VIII C 3
Kadesh ..... X J 8
Kadesh ..... XI C 7
Kain ..... XI B 4
Kaisarieh ..... XV A 3
Kalish ..... VII F 2
Kalpeny (star) ..... XI C 2
Kana ..... XI C 2
Kanah ..... XI B 5
Kanah, Brook ..... XI B 5
Kansas ..... XX L 5
Kansas City ..... XIX D 2

Kansas City ..... XX L 5
Karlstadt ..... XIV M 5
Karnaim ..... XI F 3
Kasimiyeh, Nahr el ..... XI D 2
Kaskaskia ..... XVIII J 10
Kassel ..... XIV L 4
Kastra ..... XI B 3
Kaus Australis (star) ..... VII F 4
Kaus Borealis (star) ..... VII G 4
Kaus Media (star) ..... VII G 4
Kedron (see Kidron) ..... XI C 6
Kedesh ..... X B 1
Kedesh ..... XI C 4
Kedesh ..... XI D 2
Kefrein, Wady el ..... XI E 6
Kellah ..... XI B 7
Kenath ..... X C 2
Kenath Nobah ..... XI G 3
Kenesaw Mountain ..... XX M 5
Kenites ..... X A 3
Kennebec River ..... XVIII D 2
Kennet ..... XVI S 16
Kent ..... XVI P 12
Kent ..... XVI T 16
Kentucky ..... XX M 5
Kerak, Wady ..... XI D 8
Kerioth Hezron ..... XI C 7
Khab, El ..... XI F 3
Khanate of the Crim ..... XV D 4
Khiam, El ..... XI D 2
Kidron, Brook, Jerusalem.. X O 12
Kidron Valley ..... XI C 6
Kief ..... XV D 3
Kiffa Australis (star) ..... VII F 6
Kiffa Borealis (star) ..... VII F 6
King James's Grants (to Plymouth and London Companies) XVIII
Kings Mountain ..... XVIII O 15
Kir Haresh ..... XI D 8
Kiriathaim ..... X B 3
Kiriathaim ..... XI E 7
Kiriath Jearim ..... X A 3
Kiriath-Arba ..... XI C 7
Kiriath Jearim (see Kirjath Jearim) ..... XI C 6
Kiriath Sannah ..... XI B 7
Kiriath Sepher ..... XI B 7
Kirjath Jearim ..... X A 3
Kir of Moab ..... X B 3
Kir of Moab ..... XI D 8
Kishon, River ..... X B 2
Kishon, River ..... XI C 3
Kitron ..... XI C 3
Kittanning ..... XVIII K 11
Kochab (star) ..... VI D 4
Kolauza (star; see Arcturus) ..... VI C 6
Königsberg ..... XIV O 4
Königsberg ..... XV A 2
Koptos ..... XII M 10
Korneforos (star) ..... VI B 5
Kovno ..... XV P 12
Kremenetz ..... XV Q 13
Krupa ..... XIV N 6
Kuds, El ..... XI C 6
Kunawat ..... XI G 3
Kunawat, Wady ..... XI F 3

Labicana, Via, Rome ..... XIII L 6
Lacerta (constellation) ..... VI C 2
La Charlté ..... XIV K 5
Lachish ..... X A 3
Lachish ..... XI A 7
Laciadae, Athens ..... XIII A 3
Laciadae, Athens ..... XIII B 1
Laconia ..... XII C 3
Laconicus, Sinus ..... XII C 3
Lacus Asphaltites ..... XI D 7
Lacus Fucinus ..... XII J 6
Lacus Larius ..... XII H 5
Lacus Pontieus ..... IX F 2
Lacus Verbanus ..... XII H 5
Lacus Volsiniensis ..... XII J 6
Ladder of Tyrus ..... XI C 2
Ladoga, Lake ..... XV D 1
Lagecium ..... XVI D 3
Laigle ..... XVII V 21
Laish ..... XI E 2
Lake Champlain ..... XVIII G 6
Lake Champlain ..... XVIII L 10
Lake Erie ..... XVIII E 6
Lake Erie ..... XIX E 1
Lake George ..... XVIII L 11
Lake George, Battle of, ... XVIII L 11
Lake Huron ..... XVIII E 5
Lake Huron ..... XIX E 1
Lake Ladoga ..... XV D 1
Lake Michigan ..... XVIII K 9
Lake Michigan ..... XIX E 1
Lake of Geneva ..... XVII F 4
Lake of the Woods ..... XIX D 1
Lake Ontario ..... XVIII F 6
Lake Ontario ..... XIX F 1
Lake Peipus ..... XV C 2
Lake Superior ..... XVIII K 9
Lake Superior ..... XIX E 1
La Marche ..... XVII C 4
Land of Toh ..... XI E 4
Langobardi ..... IX K 5
Langobardia ..... XIV D 2
Langres ..... XVII E 4
Languedoc ..... XVII K 12
Laodicea ..... XII F 3
Laon ..... XVII D 3
Larisa ..... XII C 2
Larissa (see Larisa) ..... XII C 2
Larius, Lacus ..... XII H 5
La Rochelle ..... XIV J 5
Las-Sharon ..... XI D 3
Lata, Via, Rome ..... XIII J 6
Lateranorum, Domus, Rome.. XIII L 7
La Teste-de-Buch ..... XVII B 5
Latina, Porta, Rome ..... XIII L 8
Latina, Via, Rome ..... XIII M 8
Latiul ..... XII J 6
Latium ..... XII J 6
Latopolis ..... XII M 11
La Tour ..... XVII K 11
Lea ..... XVI S 16
Leagacester ..... XVI O 11
Lebanon, Mount ..... XI D 1
Lebonah ..... XI C 5
Leicester ..... XVI D 3
Leicester ..... XVI O 11
Leicester ..... XVI S 15
Leintwardine ..... XVI C 3
Lelpzig ..... XIV M 4
Le Mans ..... XVII C 4
Lemberg ..... XIV O 5
Lemberg ..... XV B 4
Lemnus ..... XII D 2
Lenaeum, Athens ..... XIII D 3
Leo (constellation) ..... VI E 7
Leo Minor (constellation) ... VI E 6
Leontes, River ..... X B 1
Leontes, River ..... XI C 2
Lepus (constellation) ..... VII A 4
Lesath (star) ..... VII F 4
Lesbus ..... XII E 2
Leshem ..... XI E 2
Lesser Lion, The (constellation; see Leo Minor) ..... VI E 6
Letopolis ..... XII L 8
Leucas ..... XII B 2
Libra (constellation) ..... VII F 6
Libya ..... IX B 2
Libya ..... IX M 7
Libyca, Deserta ..... IX B 3
Lichefelda ..... XVI N 11
Lichfield ..... XVI N 11
Liége ..... XVII E 2
Liger ..... IX J 6
Liger ..... XIV B 2
Liguria ..... XII H 6
Liguria ..... XIV D 3
Ligusticus, Sinus ..... XII H 6
Lilybaeum ..... XII J 7
Limnae, Athens ..... XIII E 3
Limoges ..... XIV K 5
Limoges ..... XVII P 17
Limousin ..... XVII J 11
Linant and Naville (route of Israelites) ..... X H 8
Lincoln ..... XVI D 3
Lincoln ..... XVI J 7
Lincoln ..... XVI O 11
Lincoln ..... XVI S 15
Lindau ..... XIV L 5
Lindesse ..... XVI O 11
Lindisfarne ..... XVI J 6
Lindisfarne ..... XVI O 10
Lindiswaras ..... XVI J 7
Lindum ..... XVI D 3
Lindum ..... XVI J 7
Lion, The (constellation; see Leo) ..... VI E 7
Lipara ..... XII K 7
Lippa ..... XIV O 5
Lita ..... X B 1
Litany, Nahr ..... XI D 1
Lithuania ..... XIV O 4
Lithuania ..... XV C 3
Little Bear (constellation).. VI D 4
Little Dipper (constellation). VI D 4
Little Poland ..... XV B 3
Little Rock ..... XX L 5
Little Russia ..... XV D 3
Livonia ..... XV C 2
Liviae, Macellum, Rome ... XIII L 6
Liviae, Porticus, Rome .... XIII L 6
Lizard, The (constellation) .. VI C 2
Llandawa ..... XVI N 12
Locris ..... XII C 2
Locris ..... XII C 2
Lod ..... XI B 6
Loire ..... XIV J 5
Loire ..... XVII B 4
Londinium ..... IX J 5
Londinium ..... XVI E 4
Londinium ..... XVI P 12
London ..... XIV J 4
London ..... XVI J 8
London ..... XVI S 16
London ..... XVII B 2
London Company, Grant to, In America, 1609 ..... XVIII A 3
London Company, Grant to, In America, 1606 ..... XVIII B 3
Long Island ..... XVIII G 6
Longobardi (see Langobardi) IX K 5
Longobardia (see Langobardia) XIV D 2
Lorraine ..... XIV L 5
Los Angeles ..... XIX B 2
Los Angeles ..... XX J 5
Lot ..... XVII C 5
Louisburg ..... XVIII M 9
Louisiana ..... XX L 5
Louisiana Purchase ..... XIX C 1
Louisville ..... XIX E 2
Louisville ..... XX M 5
Louvain ..... XIV L 4
Lower City, Jerusalem ..... X O 12
Lowlands, Palestine ..... XI B 6
Lübeck ..... XIV M 4
Lublin ..... XIV O 4
Lublin ..... XV B 3
Luca ..... XII J 6
Lucania ..... XII K 6
Lucullani, Horti, Rome ..... XIII K 5
Lucus Egeriae, Rome ..... XIII L 8
Ludd ..... XI B 6
Lugdunensis ..... IX J 6
Lugdunum ..... IX K 6
Lugdunum ..... XIV D 2
Lugnvallium ..... XVI C 2
Lundenbyrig ..... XVI P 12
Lüneburg ..... XIV L 4
Luna ..... XII J 6
Lunae, Templum, Rome ... XIII G 8
Lunae, Templum, Rome..... XIII K 7
Lupus (constellation) ..... VII F 5
Lusitania ..... IX J 7
Lutetia ..... IX K 6
Lutetia ..... XIV C 2
Luxemburg ..... XIV L 5
Luz ..... XI D 2
Luz-Bethel ..... XI C 6
Lycabettus Mons, Athens ... XIII B 3
Lycabettus Mons, Athens ... XIII F 1
Lycaonia ..... IX N 7
Lyceum, Athens ..... XIII F 2
Lycia ..... IX M 7
Lycia ..... XII F 3
Lycopolis ..... XII L 10
Lydda ..... XI B 6
Lydia ..... VIII A 2
Lydia ..... IX B 2
Lydia ..... XII F 2
Lynne ..... XVI E 4
Lynne ..... XVI K 8
Lynx (constellation) ..... VI E 5
Lyon ..... XIV D 2
Lyon ..... XIV K 5
Lyon ..... XVII E 5
Lyra (constellation) ..... VI B 4
Lysicratis, Monumentum, Athens ..... XIII E 3
Lysimachia ..... XII E 1

Maarath ..... XI C 7
Macae ..... IX E 3
Macedonia ..... IX B 1
Macedonia ..... IX M 6
Macedonia ..... XII B 1
Macellum Liviae, Rome..... XIII L 6
Macestus ..... XII F 2
Machaerus ..... XI D 7
Maciejowice ..... XV P 13
Mâcon ..... XVII L 10
Madianitae ..... IX C 3
Madmen ..... XI E 7
Madon ..... XI D 3
Maeander ..... XII F 3
Maecenatis, Horti, Rome... XIII L 6
Magadaburg ..... XIV E 1
Magdala ..... XI D 3
Magdeburg ..... XIV M 4
Magellanic Cloud, Small ... VII D 3
Magi ..... XVI D 2
Magnesia ..... XII E 3
Magnesia ..... XII C 2
Magnum, Mare ..... XII L 8
Magontia ..... XIV D 2
Mahanaim ..... X B 2
Mahanaim ..... XI E 4
Maine ..... XVII B 3
Maine ..... XVIII G 6
Maine ..... XX O 4
Mainz ..... XIV D 2
Mainz ..... XIV L 5
Makkedah ..... XI B 6
Malatha ..... XI C 8
Malis ..... XII C 2
Man ..... XVI M 10
Man ..... XVI Q 14
Manassch ..... X C 2
Manchester ..... XVI C 3
Manchester ..... XVI R 15
Manceuium ..... XVI C 3
Mansfeld ..... XIV M 4
Mantianus (lake; see Matianus) ..... VIII E 2
Mantinea ..... XII C 3
Mantua ..... XII J 5
Maon ..... X B 3
Maon ..... XI C 7
Maon, Wilderness of ..... XI C 7
Maracanda ..... IX F 2
Maralah ..... XI C 3
Maravani ..... XIV F 2
Marburg ..... XIV L 4
Marcelli, Theatrum, Rome.. XIII J 7
Marcia, Aqua, Rome ..... XIII L 5
Marcia Jovia, Aqua, Rome.. XIII L 6
Marcia Tepula, Aqua, Rome. XIII L 6
Marcomani ..... IX L 6
Mare Adriaticum ..... IX L 6
Mare Adriaticum ..... XII J 2
Mare Adriaticum ..... XIV F 3
Mare Aegaeum ..... VIII A 2
Mare Aegaeum ..... XII D 2
Mare Aegaeum ..... IX B 2
Mare Africum ..... XII J 7
Mare Casplum ..... VIII F 2
Mare Casplum ..... IX E 1
Mare Creticum ..... XII D 4
Mare Erythraeum ..... VIII O 9
Mare Inferum ..... XII J 7
Mare Internum ..... VIII H 7
Mare Internum ..... X A 2
Mare Ionicum ..... XII A 2
Mare Magnum ..... XII L 8
Mare Myrtoum ..... XII C 3
Mare Sardoum ..... XII H 6
Mare Shah ..... XI B 7
Mare Siculum ..... IX L 7
Mare Siculum ..... XII B 3
Mare Siculum ..... XII K 7
Mare Tuscum ..... IX L 7
Mare Tuscum ..... XII J 6
Mare Tuscum ..... XIV E 3
Mare Tyrrhenum ..... XII J 6
Mare Tyrrhenum ..... XIV L 6
Marfik (star) ..... VI A 5
Mariana ..... XII H 6
Mariamne, Tower of, Jerusalem ..... X N 11
Maridunum ..... XVI C 4
Marienburg ..... XIV N 4
Marienburg ..... XV A 3
Markab (star) ..... VI C 1
Marmarica ..... IX M 7
Marne ..... XIV K 5
Marne ..... XVII D 3
Mars (planet; orbit, distance, revolution, rotation, size, etc.) ..... VI, VII Foot
Mars, Hill of, Athens (see Areopagus) ..... XIII D 2
Marseille ..... XIV D 3
Marseille ..... XIV L 6
Marsi ..... XII J 6
Martha's Vineyard Island ... XVIII C 2
Martis, Templum, Athens.. XIII D 2
Martis, Templum, Rome .... XIII L 8
Martis Ultoris, Templum, Rome ..... XIII G 7
Martius, Campus, Rome .... XIII J 6
Maryland ..... XVIII F 7
Maryland ..... XVIII L 12
Maryland ..... XIX F 2
Maryland ..... XX N 5
Masada ..... XI C 8
Massachusetts ..... XVIII M 11
Massachusetts ..... XVIII Q 14
Massachusetts ..... XIX F 1
Massachusetts ..... XX N 4
Massachusetts Bay ..... XVIII G 6
Massachusetts Bay Colony.. XVIII G 6
Massagetae ..... IX F 1
Massilia ..... IX K 6
Massilia ..... XIV D 3
Masym (star) ..... VI C 5
Matamoros ..... XIX D 3
Matianus Lacus ..... VIII E 2
Maumee River ..... XVIII K 9
Mauretania ..... IX J 7
Mausoleum, Rome ..... XIII J 5
Mausoleum Augusti, Rome... XIII J 5
Mausoleum Hadriani, Rome XIII J 6
Maxima Caesariensis ..... XVI C 3
Mayence ..... XIV L 5
Mazaca ..... IX C 2
Mearah ..... XI D 1
Meaux ..... XIV K 5
Meaux ..... XVII W 21
Meboula (star; see Mebsuta) VI F 4
Mebsuta (star) ..... VI F 4
Meconah ..... XI B 6
Medeba ..... IX E 6
Medeshamstede ..... XVI P 11
Media ..... VIII E 2
Media ..... IX D 2
Median Power VIII
Mediolanum ..... XII H 5
Mediolanum ..... XIV D 2
Mediolanum ..... XIV B 2
Mediolanum ..... XVI C 3
Mediterranean Sea ..... XIV L 6
Mediterranean Sea ..... XVII H 6
Medusa (constellation) ..... VI E 2
Mefjir, Nahr el ..... XI B 4
Megalopolis ..... XII B 3
Megara Hyblaea ..... XII J 7
Megaris ..... XII C 2
Megiddo ..... VIII H 7
Megiddo ..... X B 2
Megiddo ..... XI D 4
Megiddo ..... XI C 4
Megrez (star) ..... VI D 5
Meiningen ..... XIV L 4
Meissen ..... XIV M 4
Me-Jarkon ..... XI B 5
Melite, Athens ..... XIII D 2
Melitica, Porta, Athens..... XIII C 3
Melloth ..... XI C 2
Melrose ..... XVI H 6
Melus ..... XII D 3
Memel ..... XV B 2
Memel (river) ..... XV B 2
Memphis ..... VIII B 4
Memphis ..... IX C 2
Memphis ..... IX N 8
Memphis ..... X G 9
Memphis ..... XII L 9
Memphis ..... XIX E 2
Memphis ..... XX L 5
Menapia ..... XVI B 4
Mende ..... XVII D 5
Mende ..... XVII Q 17
Mendes ..... XII L 8
Mendesium Ostium ..... XII M 8
Menevia ..... XVI G 8
Menevia ..... XVI M 12
Menkab (star; see Menkar).. VI F 1
Menkalinan (star) ..... VI F 4
Menkar (star) ..... VI F 1
Menkib (star; see Schenti... VI C 2
Merak (star) ..... VI D 5
Mercia ..... XVI O 11
Mercia ..... XVI S 15
Merchans ..... XVI J 7
Mercurii, Templum, Rome.. XIII K 7
Mercury (planet; orbit, distance, revolution, rotation, size, etc.) ..... VI, VII Foot
Merom, Waters of ..... XI E 2
Merom Lake ..... X B 1
Meron ..... XI D 3
Meronoth ..... XI C 7

Meroth ..... XI D 3
Merrimac River ..... XVIII G 6
Mersey ..... XVI R 15
Merulana, Via, Rome ..... XIII L 7
Mesartim (star) ..... VI E 1
Mesopotamia ..... VIII K 6
Mesopotamia ..... IX D 2
Mesopotamia ..... IX O 7
Messana ..... XII K 7
Messene ..... XII B 3
Messenia ..... XII B 3
Messeniacus, Sinus ..... XII B 3
Metapontum ..... XII K 6
Metaris Aestuarium ..... XVI E 3
Metroon, Templum, Athens.. XIII D 2
Metrovia, Porta, Rome..... XIII L 8
Mettis ..... XIV D 2
Metz ..... XIV D 2
Meuse ..... XVII E 2
Mexican Cession ..... XIX B 2
Mexico ..... XIX C 3
Mexico ..... XX K 6
Michigan ..... XX M 4
Michilimackinac ..... XVIII K 9
Michmash ..... XI C 6
Michmash ..... X B 3
Microscope (constellation).... VII E 3
Microscopium (constellation) VII E 3
Middle Angles ..... XVI J 7
Middle Gate, Jerusalem..... X O 11
Migal Gad ..... XI A 7
Migdal-El ..... XI D 2
Milan ..... XIV D 2
Milan ..... XIV L 5
Milan ..... XIV L 6
Miletus ..... XII E 3
Milky Way ..... VI D 3
Milky Way ..... VII A 5
Miltiadis, Sepulcrum, Athens ..... XIII B 4
Milwaukee ..... XX M 4
Minas ..... XVIII M 9
Minervae, Templum, Rome.. XIII G 6
Minervae, Templum, Rome.. XIII H 7
Minneapolis ..... XX L 4
Minnesota ..... XX L 4
Minsk ..... XV C 3
Mintaka (star) ..... VII A 3
Mira (star) ..... VII B 1
Mirach (star; see Mirak).... VI E 2
Mirak (star) ..... VI C 6
Mirak (star) ..... VI E 2
Mirfak (star) ..... VI E 3
Mirza (star) ..... VII A 5
Mirzam (star) ..... VII A 4
Mirzam (star; see Beteigenze) VI G 4
Mississippi ..... XX M 5
Mississippi River ..... XVIII J 10
Mississippi River ..... XIX D 1
Mississippi River ..... XX L 5
Missouri ..... XX L 5
Missouri River ..... XIX D 1
Missouri River ..... XX K 4
Mitau ..... XV B 2
Mizar (star) ..... VI C 5
Mizpah ..... XI E 5
Mizpeh ..... XI C 6
Mizpeh, Valley of ..... XI E 1
Moab ..... XI E 8
Moab, Ar of ..... XI D 8
Moab, Kir of ..... XI D 8
Moabites ..... X B 3
Mobile ..... XVIII K 10
Mobile ..... XIX E 2
Mobile ..... XX M 5
Mochmur, Brook ..... XI C 5
Modin ..... XI C 6
Moeris Lacus ..... XII L 9
Moesia ..... IX M 6
Mogheiriyeh ..... XI D 1
Mohawk River ..... XVIII L 11
Mohilef ..... XV D 3
Molsdah ..... XI C 8
Moldavia ..... XV C 4
Memphis ..... XII L 8
Mona (Anglesey) ..... XVI M 11
Mona (Anglesey) ..... XVI B 3
Mons (Man) ..... XVI B 2
Monapia ..... XVI B 2
Moneta, Rome ..... XIII L 7
Monmouth ..... XVIII Q 14
Monoceros (constellation) ... VII A 5
Mons Aventious, Rome ..... XIII K 8
Mons Caelius, Rome ..... XIII L 7
Mons Capitolinus, Rome ... XIII G 7
Mons Capitolinus, Rome ... XIII K 6
Mons Cespius, Rome ..... XIII L 6
Mons Mensae (constellation). VII D 4
Mons Oppius, Rome ..... XIII K 7
Mons Palatinus, Rome ..... XIII G 8
Mons Palatinus, Rome ..... XIII K 7
Mons Pincius, Rome ..... XIII K 5
Mons Testaceus, Rome ..... XIII J 8
Montauban ..... XIV K 6
Montenegro ..... XIV N 6
Monterey ..... XIX A 2
Monterey ..... XIX C 3
Montgomery ..... XX M 5
Montpellier ..... XVII D 6
Montreal ..... XVIII C 1
Montreal ..... XIX F 1
Monomentum, Athens ..... XIII C 1
Monumentum Lysicratis, Athens ..... XIII E 3
Monumentum Philopappi, Athens ..... XIII D 3
Mooo (rotation, eclipse, etc.) VI, VII Foot
Moore's Creek ..... XVIII P 16
Moravia ..... XIV F 2
Morch, Hill of ..... XI C 4
Moriah, Mount, Jerusalem.. X O 11
Mortain ..... XVII B 3
Mosa ..... XIV C 1
Moscilla ..... XIV D 2
Moscille ..... XVII F 3
Mount Azotus ..... XI C 5
Mount Carmel ..... XI C 3
Mount Ebal ..... X B 2
Mount Ebal ..... XI C 5
Mount Gerizim ..... X B 2
Mount Gerizim ..... XI C 5
Mount Gilboa ..... X B 2
Mount Gilboa ..... XI D 4
Mount Gilead ..... X B 2
Mount Gilead ..... XI E 5
Mount Hermon ..... XI E 1
Mount Hor ..... X J 8
Mount Horeb ..... X H 9
Mount Lebanon ..... XI D 1
Mount Moriah, Jerusalem .. X O 11
Mount Nebo ..... X B 3
Mount Nebo ..... XI E 6
Mount of Olives, Jerusalem. X P 11
Mount of Olives ..... XI C 6
Mount Peor ..... XI D 6
Mount Pisgah ..... XI D 6
Mount Tabor ..... X B 2
Mount Tabor ..... XI D 3
Mount Vernon ..... XVIII P 15
Mount Zalmon ..... XI C 5
Muhauwat, Wady el ..... XI C 8
Mühlberg ..... XIV M 4
München ..... XIV M 5
Münster ..... XIV L 4
Munychia Portus, Athens... XIII A 4
Muphrid (star) ..... VI C 7
Muri Longi, Athens ..... XIII A 4
Morus Medius, Athens ..... XIII B 4
Murus Phalericus, Athens.. XIII A 4
Murus Phalericus, Athens.. XIII C 4
Murus Piraicus Septentrionalis, Athens ..... XIII B 3
Musarum Mons, Athens .... XIII D 3
Musca (constellation) ..... VII D 5
Mutina ..... XII J 6
Mycenae ..... XII C 3
Myoshormus ..... XII M 10
Mysia ..... IX B 2
Mysia ..... XII E 2

Naamah ..... XI B 6
Naarah ..... XI D 6
Nahaliel ..... XI E 7
Nahr Banias ..... XI D 2
Nahr el Awaj ..... XI F 1
Nahr el Kasimiyeh ..... XI D 2
Nahr el Mefjir ..... XI B 4
Nahr er Rukkad ..... XI E 3
Nahr ez Zaherany ..... XI D 1
Nahr Iskanderuneh ..... XI B 4
Nahr Litany ..... XI D 1
Nahr Rubin ..... XI A 6
Nahr Sanik ..... XI D 1
Nahr Sukereir ..... XI A 6
Nahr Yezid ..... XI G 1
Nain ..... XI C 4
Nakkar (star) ..... VI C 5
Nantes ..... XIV J 5
Nantes ..... XVII B 4
Nantucket Island ..... XVIII D 2
Naos (star) ..... VII B 5
Naphtali ..... X B 1
Naples ..... XIV M 6
Narbo Martius ..... IX J 6
Narbona ..... XIV C 3
Narbonensis ..... IX K 6
Narbonne ..... XIV K 6
Narbonne ..... XVII D 6
Narew ..... XV P 13
Narva ..... XV H 6
Nashville ..... XX M 5
Nasirah, En ..... XI C 3
Natchez ..... XIX D 2
Nath (star) ..... VI F 3
Naumachia Augusti, Rome.. XIII J 7
Navalia, Rome ..... XIII J 6
Navari ..... IX M 6
Navarre ..... XIV J 6
Navarre ..... XVII B 6
Navarre ..... XVII H 12
Nawa ..... XI F 3
Naxos (see Naxus) ..... XII D 3
Naxus ..... XII D 3
Nazareth ..... XI C 3
Neapolis ..... IX L 6
Neapolis ..... XII H 7
Neapolis ..... XII J 6
Neballat ..... XI B 6
Nebo ..... X B 3
Nebo ..... XI C 7
Nebo, Mount ..... X B 3
Nebo, Mount ..... XI E 6
Nebraska Territory ..... XX K 4
Neiel ..... XI C 3
Nekeb ..... XI D 3
Nemausus ..... XIV C 3
Nen ..... XVI S 15
Neptune (planet), orbit, distance, revolution, rotation, size, etc. ..... VI, VII Foot
Neptuni, Templum, Rome... XIII J 6
Neroniani, Ara Incendii, Rome ..... XIII G 5
Neronianus, Pons, Rome ... XIII H 6
Neronis, Colossus, Rome ... XIII G 6
Nervae, Forum, Rome ..... XIII G 7
Nestus ..... XII D 1
Net, The (constellation) ... VII C 3
Netherlands ..... XIV K 4
Neustria ..... XIV C 2
Neustria ..... XIV D 2
Neva ..... XV D 2
Nevada Territory ..... XX J 4
Nevers ..... XIV K 5
Nevers ..... XVII D 4
New Amsterdam ..... XVIII C 2
New Amsterdam ..... XVIII G 6
New Berne ..... XVIII P 15
New Brunswick ..... XVIII P 14
Newburg ..... XVIII Q 14
Newfoundland ..... XVIII B 1
New France ..... XVIII A 1
New France ..... XVIII E 6
New Hampshire ..... XVIII G 6
New Hampshire ..... XVIII M 11
New Hampshire ..... XIX F 1
New Hampshire ..... XX N 4
New Haven ..... XVIII G 6
New Haven ..... XVIII Q 14
New Jersey ..... XVIII G 6
New Jersey ..... XVIII L 11
New Jersey ..... XIX F 1
New Jersey ..... XX N 4
New London ..... XVIII Q 14
New Mexico Territory ..... XX K 5
New Netherlands ..... XVIII B 1
New Netherlands ..... XVIII G 6
New Orleans ..... XVIII K 11
New Orleans ..... XIX D 2
New Orleans ..... XX M 6
Newport ..... XVIII Q 14
New Scotland ..... XVIII H 5
New Sweden ..... XVIII A 2
New York ..... XVIII G 6
New York ..... XVIII P 14
New York ..... XIX F 1
New York ..... XX N 1
New York (city) ..... XVIII G 6
New York (city) ..... XVIII L 9
New York (city) ..... XVIII L 11
New York (city) ..... XIX F 1
New York (city) ..... XX N 4
Nezib ..... XI B 7
Nibis ..... XII L 9
Nicaea ..... IX G 2
Nicaea ..... XII H 6
Nice ..... XIV L 6
Nicia ..... XIV D 3
Nicomedia ..... IX N 6
Nicopolis ..... IX L 7
Nicopolis ..... XI C 6
Nicopolis ..... XII B 2
Nidum ..... XVI C 4
Niemen ..... XV B 3
Niha, Jebel ..... XI D 1
Nilopolis ..... XII L 9
Nilus ..... VIII B 4
Nilus ..... IX C 3
Nilus ..... IX N 8
Nilus ..... X G 9
Nilus ..... XII L 9
Nimes ..... XIV K 6
Nimes ..... XVII E 6
Nimrim, Waters of ..... XI D 8
Ninety Six ..... XVIII O 16
Nineveh ..... VIII D 2
Ninus ..... VIII D 2
Ninus ..... IX D 2
Nisibis ..... IX D 2
Nitria, Vallis ..... XII L 8
Nivernum ..... XIV C 2
Noah's Dove (constellation). VII B 4
Nob ..... X B 3
Nomentana, Porta, Rome.... XII L 5
Nördlingen ..... XIV M 5
Norfolk ..... XVIII P 15
Norfolk ..... XIX F 2
Norfolk ..... XX N 5
Noricum ..... IX L 6
Norma (constellation) ..... VII E 5
Normandy ..... XVII B 3
Normandy ..... XVII U 21
North America, Claims of European powers in..... XVIII
North America, French and Indian war XVIII
Northampton ..... XVI S 15
North Carolina ..... XVIII O 15
North Carolina ..... XIX E 2
North Carolina ..... XX N 5
Northern Car, The (constellation; see Dipper) ..... VI D 5
Northfolc ..... XVI K 7
North Polar Circle ..... VI D 5
North Pole ..... VI D 4
North River ..... XVIII G 6
North Sea ..... XIV L 4
North Sea ..... XVI T 14
Northumbria ..... XVI O 10
Northumbria ..... XVI S 14
North Wales ..... XVI R 15
North Wealas ..... XVI H 7
North Wealas ..... XVI N 11
North West Territory ..... XIX E 1
Northwic ..... XVI P 11
Norwich ..... XVI P 11
Norwich ..... XVI T 15
Notingaham ..... XVI O 11
Nottingham ..... XVI S 15
Nova Carthago ..... IX K 7
Novae Athenae, Athens ... XIII E 2
Novantae ..... XVI B 2
Nova Scotia ..... XVIII M 9
Novgorod ..... XV D 2
Novogrodek ..... XV Q 13
Noyon ..... XVII D 3
Nueces River ..... XIX D 3
Numidia ..... IX K 7
Nürnberg ..... XIV M 5
Nymphaeum, Rome ..... XIII K 5
Nymphaeum, Rome ..... XIII L 5
Nymphaeum Alexandri, Rome XIII L 6
Nymphaeum Philippi, Rome. XIII H 7
Nymphaeum Philippi, Rome. XIII K 6
Nympharum Collis, Athens.. XIII C 2

Oceanus Atlanticus ..... IX H 6
Oceanus Britannicus ..... XVI D 4
Oceanus Germanicus ..... IX K 5
Oceanus Germanicus ..... XVI E 2
Oceanus Hibernicus ..... XVI B 3
Oceanus Occidentalis ..... XVI B 2
Oceanus Verglonius ..... XVI B 4
Octans (constellation) ..... VII D 4
Octaviae, Porticus, Rome.. XIII J 7
Octavii, Porticus, Rome ... XIII J 6
Oder ..... XIV N 4
Oder ..... XV A 3
Odeum, Athens ..... XIII E 3
Odeum, Rome ..... XIII J 6
Odeum Herodis, Athens .... XIII A 2
Odeum Herodis, Athens .... XIII D 3
Oenus ..... XIV E 2
Octea ..... XII C 2
Ofen ..... XIV N 5
Ohio ..... XX M 4
Ohio River ..... XVIII A 3
Ohio River ..... XVIII K 10
Ohio River ..... XIX E 2
Ohio River ..... XX M 5
Oise ..... XVII K 9
Okdah (star), ... VI F 1
Olbia ..... XII H 6
Olearium, Forum, Athens... XIII D 2
Olives, Mount of ..... X P 11
Olives, Mount of ..... XI C 6
Olympia ..... XII B 3
Olympieum, Athens ..... XIII E 3
Olynthus ..... XII C 1
Omaha ..... XIX D 1
Omaha ..... XX L 4
Onilos ..... XII M 11
Ono ..... XI B 5
Ophiuchus (constellation)... VI A 5
Ophiuchus (constellation) ... VII G 5
Ophni ..... XI C 6
Ophrah ..... XI C 5
Ophrah ..... XI C 6
Oppius, Mons, Rome ..... XIII K 7
Orbuvices ..... XVI C 3
Oregon ..... XX H 4
Oregon Country ..... XIX A 1
Orion (constellation) ..... VI G 4
Orion (constellation) ..... VII A 4
Orléans ..... XIV C 2
Orléans ..... XIV K 5
Orléans ..... XVII D 4
Orontes ..... VIII C 2
Osel Island ..... XV B 2
Ostfalai ..... XIV E 1
Ostiensis, Porta, Rome .... XIII K 8
Ostium Botbittinum ..... XII L 8
Ostium Canopicum ..... XII L 8
Ostium Mendesium ..... XII M 8
Ostium Pelusiacum ..... XII M 8
Ostium Phatmeticum ..... XII M 8
Ostium Sebennyticum ..... XII L 8
Ostium Taniticum ..... XII M 8
Ostracine ..... XII M 8
Ostrolenka ..... XV P 13
Oswego ..... XVIII L 11
Otadiul ..... XVI C 2
Othoca ..... XII H 7
Ottanford ..... XVI O 12
Ottawa River ..... XVIII B 1
Ouse ..... XVI S 15
Oxford ..... XIV J 4
Oxianus Lacus ..... VIII N 5
Oxianus Lacus ..... IX F 1
Oxus ..... VIII O 5
Oxus ..... IX F 2
Oxyrynchus ..... XII L 9

Pacific Ocean ..... XIX A 2
Pacis Augustae, Ara, Rome. XIII J 6
Pacis Templum, Rome .... XIII H 7
Padan-aram ..... VIII J 6
Padus ..... XII J 6
Padus ..... XIV E 3
Paedagogium, Rome ..... XIII G 8
Paeonia ..... XII R 1
Paestum ..... XII J 6
Pagasae ..... XII C 2
Palace of Herod, Jerusalem X N 12
Palace of Hyrcanus ..... XI E 6
Palaestina ..... IX N 7
Palatinate ..... XIV L 5
Palatinus, Mons, Rome .... XIII K 7
Palatinus, Mons, Rome .... XIII H 8
Palatium Decii, Rome ..... XIII L 6
Palatium Sessorium, Rome. XIII M 7
Palestine XI
Pallidium (star; see Aldebaran) ..... VI G 3
Pallantiani, Horti, Rome... XIII M 7
Palo Alto ..... XIX D 3
Palus Macotis ..... IX C 1
Palus Macotis ..... IX N 6
Pamphylia ..... IX N 7
Pamplona ..... XVII H 12
Pannonia ..... IX L 6
Pannonian Mark ..... XIV F 2
Panopolis ..... XII L 10
Panormus ..... XII J 7
Pantheon, Rome ..... XIII J 6
Panticapaeum ..... IX N 6
Paphlagonia ..... IX C 1
Paphlagonia ..... IX N 6
Paran, Desert of ..... X H 8

Paris ..... XIV C 2
Paris ..... XIV K 5
Paris ..... XVII D 3
Paris ..... XVII K 9
Parisi ..... XVI D 2
Parma ..... XII J 6
Parma ..... XIV L 6
Paropamisus Mons ..... IX F 2
Parret ..... XVI R 16
Parthenon, Athens ..... XIII A 2
Parthenon, Athens ..... XIII D 3
Parthia ..... IX E 2
Parthorum, Regnum ..... IX O 7
Paros ..... XII D 3
Passau ..... XIV M 5
Passawa ..... XIV E 2
Patavium ..... XII J 5
Patrae ..... XII B 2
Patricius, Clivus, Rome ... XIII L 6
Patrimonium Petri ..... XIV E 3
Pauca ..... XII H 6
Pavia ..... XIV L 5
Pavo (constellation) ..... VII E 4
Peacock (constellation) .... VII E 4
Pegasus (constellation) .... VI C 1
Pelpus, Lake ..... XV C 2
Pelasgicum, Athens ..... XIII A 3
Pelasgicum, Athens ..... XIII D 3
Peligni ..... XII J 6
Pella ..... XI D 4
Pelusiacum, Ostium ..... XII M 8
Pelusium ..... IX C 2
Pelusium ..... XII M 8
Pemaquid ..... XVIII H 5
Peneus ..... XII B 2
Pennsylvania ..... XVIII K 11
Pennsylvania ..... XVIII P 14
Pennsylvania ..... XIX F 1
Pennsylvania ..... XX N 4
Pensacola ..... XVIII K 10
Pensacola ..... XIX E 2
Peor, Mount ..... XI D 6
Perea ..... XI D 6
Perche ..... XVII Y 21
Perdido River ..... XIX E 3
Peregrina, Castra, Rome ... XIII K 7
Pereiaslavl ..... XV D 3
Pergamum ..... IX M 7
Pergamum ..... XII E 2
Perizzites ..... X B 2
Perryville ..... XX M 5
Persepolis ..... VIII M 7
Persepolis ..... IX E 3
Perseus (constellation) ..... VI E 3
Persia ..... VIII M 8
Persia ..... IX E 2
Persian Empire, about 500 B. C. IX
Persicus, Sinus ..... VIII E 4
Perusia ..... XII J 6
Pesth ..... XV A 4
Peterborough ..... XVI P 11
Peterborough ..... XVI S 15
Peterwardein ..... XIV N 5
Petra ..... X J 8
Petragorium ..... XIV C 2
Petuaria ..... XVI D 3
Peucetii ..... XII K 6
Pevensey ..... XVI K 8
Phact (star) ..... VII B 4
Phaed (star) ..... VI D 5
Phalericus, Murus, Athens.. XIII C 4
Phalerum, Athens ..... XIII A 4
Pharaoh's Daughter, House of, Jerusalem ..... X K 13
Pharpar, River ..... XI G 1
Phasael, Tower of, Jerusalem ..... X N 11
Phasaelis ..... XI D 5
Phaselis ..... XII G 3
Phatmeticum, Ostium ..... XII M 8
Pheeda (star; see Phaed) ... VI D 5
Pherkad (star) ..... VI C 5
Philadelphia, Palestine .... XI E 6
Philadelphia, America ..... XVIII F 6
Philadelphia ..... XVIII L 10
Philadelphia ..... XIX F 10
Philadelphia ..... XX N 4
Philae ..... XII M 12
Philippi, Nymphaeum, Rome XIII H 7
Philippi, Porticus, Rome ... XIII J 7
Philippi, Thermae, Rome ... XIII L 7
Philistia ..... XI B 7
Philistines ..... X A 3
Philopappi, Monumentum, Athens ..... XIII D 3
Philoteracportus ..... XII M 10
Philoteras ..... XII M 9
Phocaea ..... XII E 2
Phocis ..... XII C 2
Phoenicia ..... IX C 2
Phoenicians ..... X B 1
Phoenix (constellation) ..... VII D 2
Phrygia ..... VIII H 6
Phrygia ..... IX C 2
Phrygia ..... XII G 2
Phrygia ad Hellespontum .. XII E 1
Phurud (star) ..... VII B 4
Picardy ..... XVII W 21
Picenum ..... XII J 6
Pictavium ..... XIV B 2
Picts ..... XVI G 5
Picts ..... XVI N 9
Pictatis, Arcus, Rome ..... XIII G 6
Pincliana, Porta, Rome .... XIII K 5
Pincius, Mons, Rome ..... XIII K 5
Pinsk ..... XV M 10
Piraea, Porta, Athens ..... XIII C 2
Piraeus, Athens ..... XIII A 4
Piraeus, Portus, Athens ... XIII A 4
Piraicus Septentrionalis, Murus, Athens ..... XIII B 3
Pirathon ..... XI B 5
Pisa ..... XIV E 3
Pisa ..... XIV M 6
Pisae ..... XII J 6
Piscataqua River ..... XVIII G 6
Pisces (constellation) ..... VI E 1
Piscina, Rome ..... XIII K 5
Piscina, Rome ..... XIII L 6
Piscinae, Vicus, Rome ..... XIII K 8
Pisces Austrinus (constellation) ..... VII E 2
Pisces Volans (constellation) VII C 4
Pisgah, Mount ..... XI D 6
Pisidia ..... IX C 2
Pisidia ..... IX N 7
Pisidia ..... XII G 3
Pistoria ..... XII J 6
Pithom ..... X H 8
Pithom ..... XII M 8
Pittsburg ..... XVIII P 14
Pittsburg ..... XIX F 1
Placentia ..... XII H 6
Plains of Abraham ..... XVIII M 10
Plain of Sharon ..... XI B 5
Planets (distance, revolution, rotation, size, etc.). VI, VII Foot
Platte River ..... XIX D 1
Pleiads (constellation) ..... VI F 2
Plock ..... XV F 7
Pluteum (constellation) .... VII C 4
Plymouth ..... XIV J 4
Plymouth ..... XVII A 2
Plymouth, New England ... XVIII C 2
Plymouth Colony ..... XVIII G 6
Plymouth Company, 1606 .. XVIII C 2
Pnyx, Athens ..... XIII C 2
Podlesia ..... XV C 3
Podalia ..... XV C 4
Pointers, The (constellation) VII E 5
Poitiers ..... XIV B 2
Poitiers ..... XIV K 5
Poitiers ..... XVII C 4
Poitou ..... XVII B 4
Pola ..... XII J 6
Poland ..... XIV O 4
Poland and its partitions ... XV
Polaris (star) ..... VI D 4
Pollux (star) ..... VI F 5
Polock ..... XV C 2
Polotsk ..... XV C 2
Pomerania ..... XIV M 4
Pompeia, Porticus, Rome... XIII J 6
Pomelani, Horti, Rome .... XIII J 5
Pompeii, Theatrum, Rome ... XIII J 6
Pons Aelius, Rome ..... XIII J 6
Pons Aemilius, Rome ..... XIII J 7
Pons Agrippae, Rome ..... XIII J 6
Pons Aurelius, Rome ..... XIII J 7
Pons Cestius, Rome ..... XIII J 7
Pons Fabricius, Rome ..... XIII J 7
Pons (Neronianus), Rome ... XIII H 6
Pons Probi, Rome ..... XIII J 7
Pons Sublicius, Rome ..... XIII J 7
Pontbieu ..... XVII C 2
Pontbieu ..... XVII J 8
Ponticus, Lacus ..... IX F 2
Pontus ..... IX N 6
Pontus Euxinus ..... VIII B 1
Pontus Euxinus ..... IX C 1
Pontus Euxinus ..... IX N 6
Pool of Gihon, Jerusalem .. X M 12
Pool of Siloam, Jerusalem.. X O 13
Porrima (star) ..... VII D 8
Porta Acharnica, Athens ... XIII E 1
Porta Appia, Rome ..... XIII L 8
Porta Ardeatina, Rome .... XIII L 8
Porta Asinaria, Rome ..... XIII M 7
Porta Aurelia, Rome ..... XIII H 7
Porta Collina, Rome ..... XIII L 5
Porta Decumana, Rome .... XIII M 5
Porta Diocharis, Athens .... XIII F 2
Porta Diomea, Athens .... XIII F 2
Porta et Theatrum Cornelii Balbi, Rome ..... XIII J 6
Porta Flaminia, Rome ..... XIII J 5
Porta Hadriani, Athens .... XIII E 3
Porta Itonia, Athens ..... XIII D 3
Porta Latina, Rome ..... XIII L 8
Porta Melitica, Athens .... XIII C 3
Porta Metrovia, Rome ..... XIII L 8
Porta Nomentana, Rome .... XIII L 5
Porta Ostiensis, Rome .... XIII K 8
Porta Pinciana, Rome ..... XIII K 5
Porta Piraea, Athens ..... XIII C 2
Porta Portuensis, Rome .... XIII J 8
Porta Praenestina, Rome ... XIII M 7
Porta Sacra, Athens ..... XIII C 2
Porta Salaria, Rome ..... XIII L 5
Porta Taurina, Rome ..... XIII M 6
Porta Tiburtina, Rome .... XIII M 6
Porta Viminalis, Rome .... XIII L 6
Porticus Liviae, Rome ..... XIII L 6
Porticus Octaviae, Rome .... XIII J 7
Porticus Octavii, Rome .... XIII J 6
Porticus Philippi, Rome .... XIII J 7
Porticus Pompeia, Rome .... XIII J 6
Porticus Vipsania, Rome ... XIII G 5
Portland, Ore. ..... XIX A 1
Portland, Ore. ..... XX H 4
Port Royal ..... XVIII A 2
Port Royal ..... XVIII B 1
Port Royal ..... XVIII M 9
Portsmouth ..... XIV J 4
Portsmouth ..... XVII B 2
Portsmouth ..... XVIII M 11
Portsmouth ..... XVIII P 15
Portuensis, Porta, Rome .... XIII J 8
Portunal, Templum, Rome.. XIII G 8
Portus Lemanae ..... XVI E 4
Portus Magnus ..... XVI D 4
Posen ..... XIV N 4
Posen ..... XV A 3
Potidaea ..... XII C 1
Potomac River ..... XVIII F 7
Powys ..... XVI N 11
Praenestina, Porta, Rome.. XIII M 7
Praenestina, Via, Rome .... XIII M 7
Praesepe (star) ..... VI F 6
Praetoria, Castra, Rome .... XIII L 5
Praga ..... XIV E 1
Praga ..... XV L 10
Prague ..... XIV M 5
Presque Isle ..... XVIII K 11
Pressburg ..... XIV N 5
Pressburg ..... XV A 4
Prince Edward Island ..... XVIII M 9
Princeton ..... XVIII P 14
Prlpet ..... XV C 3
Probi, Pons, Rome ..... XIII J 7
Proconnesus ..... XII E 1
Procyon (star) ..... VI G 5
Propontis ..... VIII A 1
Propontis ..... XII F 1
Propthasia ..... IX F 2
Propus (star) ..... VI G 4
Propylaea, Athens ..... XIII A 2
Proserpinae, Ara Ditis et.. XIII H 6
Provence ..... XVII E 6
Providence ..... XVIII B 1
Providence ..... XVIII M 11
Providence Plantation ..... XVIII G 6
Provincia ..... XIV D 3
Prussia ..... XIV O 4
Prussia ..... XV B 3
Prussia ..... XV F 7
Pruth ..... XV C 4
Prytaneum, Athens ..... XIII D 2
Psephinus Tower, Jerusalem X N 11
Psinaula ..... XII L 10
Ptolemais ..... XI C 3
Ptolemais Hermin ..... XII L 10
Publicius, Clivus, Rome ... XIII K 7
Pultava ..... XV D 4
Pultusk ..... XV G 7
Pura ..... IX F 3
Pythium, Athens ..... XIII E 3
Quadi ..... IX L 6
Quebec ..... XVIII C 1
Quebec ..... XIX F 1
Quercy ..... XVII C 5
Quirinalis, Collis, Rome .... XIII K 6
Quirini, Templum, Rome... XIII K 6
Rabbah ..... XI B 7
Rabbah ..... XI E 6
Rabbath Ammon ..... X B 3
Rabbath-Ammon ..... XI E 6
Rabbath Moab ..... X B 3
Rabbith ..... XI D 4
Raby ..... XIV M 5
Rachel's Tomb ..... XI C 6
Raetia ..... IX L 6
Raetia ..... XII J 5
Rafeh ..... XI F 3
Rakkath ..... XI D 3
Rakkon ..... X A 2
Rakkon ..... XI B 5
Raleigh ..... XX N 5
Ram, The (constellation) ... VI E 1
Ramah ..... X B 3
Ramah ..... XI C 2
Ramah ..... XI C 6
Ramah ..... XI D 3
Ramath Mizpeh ..... XI F 4
Rameh, Er ..... XI D 3
Ramoth ..... XI C 4
Ramoth Gilead ..... X B 2
Ramoth Gilead ..... XI E 5
Ramses ..... XII M 8
Rasalas (star; see Alshemali) VI E 6
Raphana ..... XI F 3
Raphia ..... XI F 3
Raphon ..... XI F 3
Rasaben (star; see Etamin). VI B 4
Ras-al-Asad (star) ..... VI F 6
Ras-al-gethi (star) ..... VI A 5
Rasalhague (star) ..... VI A 4
Ras en Nakurah ..... XI C 2
Rastaban (star; see Alwaid). VI C 4
Ratae ..... XVI D 3
Ratisbon ..... XIV M 5
Raven (constellation; see Corvus) ..... VII D 7
Ravenna ..... XII J 6
Ravenna ..... XIV E 3
Ravenna ..... XIV M 6
Rawa ..... XIV O 4
Reading ..... XVI S 16
Red River ..... XIX D 1
Red River ..... XIX D 2
Red River ..... XX L 5
Red Russia ..... XV B 3
Red Sea ..... IX C 3
Red Sea ..... X H 9
Regensburg ..... XIV E 2
Regensburg ..... XIV M 5
Regia Stoa, Athens ..... XIII D 2
Regni ..... XVI D 4
Regnum ..... XVI D 4
Regnum Italiae ..... XIV E 3
Regulus (star) ..... VI E 7
Rehoboth ..... X A 3
Rehoboth ..... XI A 8
Reims ..... XIV K 5
Relms ..... XVII E 3
Remi ..... XIV C 2
Remtheh ..... XI E 4
Remuria, Rome ..... XIII K 8
Rennes ..... XIV J 5
Rennes ..... XVII B 3
Repton ..... XVI S 15
Resaca ..... XX M 5
Rethel ..... XVII R 15
Reticulum (constellation) ... VII C 3
Reuben ..... X B 3
Revolutionary War, 1775 to 1783 ..... XVIII Q 16
Rha ..... IX O 6
Rhaetia ..... XIV D 2
Rhegium ..... XII K 7
Rhenus ..... IX K 6
Rhenus ..... XIV D 1
Rhine ..... XIV D 1
Rhine ..... XIV L 4
Rhine ..... XVII F 2
Rhodanus ..... IX K 6
Rhodanus ..... XIV C 3
Rhode Island ..... XIX F 1
Rhode Island ..... XX N 4
Rhode Island Colony ..... XVIII G 6
Rhodus ..... VIII A 2
Rhodus ..... IX M 7
Rhodus ..... XII F 3
Rhodus (town) ..... XII F 3
Rhône ..... XIV K 6
Rhône ..... XVII E 5
Richlorough ..... XVI K 8
Richmond ..... XVIII P 15
Richmond ..... XIX F 2
Richmond ..... XX N 5
Riga ..... XV B 2
Rigel (star) ..... VII A 3
Rimmon ..... XI B 7
Rimmon ..... XI D 3
Rimmon, En- ..... XI B 7
Rimmon, Rock ..... XI C 6
Rio Grande ..... XIX C 3
Rio Grande ..... XX K 6
River (constellation) ..... VII A 3
Roanoke Island ..... XVIII B 3
Roanoke River ..... XVIII P 15
Rochelle, La ..... XIV J 5
Rochester ..... XVI T 16
Rock Rimmon ..... XI C 6
Rodez ..... XVII D 5
Rodez ..... XVII K 11
Roma ..... IX L 6
Roma ..... XII J 6
Roma ..... XIV E 3
Romanae, Thermae, Athens. XIII E 3
Roman Empire IX
Rome ..... XIV M 6
Rome (ancient) XIII
Rotanev (star) ..... VI B 2
Rotomagus ..... XIV C 2
Rouen ..... XIV C 2
Rouen ..... XIV K 5
Rouen ..... XVII C 3
Rouergue ..... XVII K 11
Rouergue ..... XVII Q 17
Roxolani ..... IX N 6
Ruchah (star) ..... VI D 3
Rukkad, Nahr er ..... XI E 3
Russia ..... XV D 2
Rutilco (star; see Kornefloros) VI B 5
Rutupiae ..... XVI E 4
Sabini ..... XII J 6
Sabrina ..... XVI C 3
Sabrina ..... XVI G 8
Sabrinae Aestuarium ..... XVI C 4
Sacra, Porta, Athens ..... XIII C 2
Sacrae Urbis Templum, Rome ..... XIII G 6
Sacramento ..... XX H 5
Sacra porta, Athens ..... XIII C 2
Sad (star; see Sad-mator).. VI C 2
Sadachbiah (star) ..... VII F 2
Sadalmelik (star) ..... VII F 1
Sadalsund (star) ..... VII F 1
Sadir (star) ..... VI B 3
Sadira (star) ..... VII G 3
Sad-mator (star) ..... VI C 2
Saeferu ..... XVI H 7
Saepta Julia, Rome ..... XIII J 6
Safed ..... XI D 3
Sag Harbor ..... XVIII Q 14
Sagitta (constellation) ..... VI A 3
Sagittarius (constellation)... VII F 3
Salda ..... XI C 1
Saideh, Seil es ..... XI E 8
Saint Augustine ..... XVIII O 17
Saint Augustine ..... XIX E 3
Saint Croix River ..... XVIII D 1
Saint David ..... XVI M 12
Saint David ..... XVI G 8
Saint Gall or South Gallum. XIV F 1
Saint Germain-en-Laye ..... XIV K 5
Saint John, River ..... XVIII D 1
Saint John Island ..... XVIII M 9
Saint Lawrence, River ..... XVII C 1
Saint Lawrence, River ..... XIX F 1
Saint Lô ..... XVII U 21
Saint Louis ..... XIX D 2
Saint Louis ..... XX L 5
Saint Marys ..... XVIII A 2
Saint Marys ..... XVIII F 7
Saint Mary's River ..... XVIII O 16
Saintonge ..... XVII H 11
Saint Paul ..... XX L 4
Saint Petersburg ..... XV J 6
Saint Pol-de-Léon ..... XVII A 3
Salph (star) ..... VII A 4
Sais ..... IX N 7
Sais ..... XII L 8
Salamis ..... XI D 3
Salamis ..... XII C 3

Salaria, Porta, Rome ..... XIII L 5
Salecah ..... XI G 4
Salem ..... X B 2
Salernum ..... XII K 6
Salim ..... XI D 5
Salisbury ..... XVI C 4
Salmantica ..... IX J 6
Salmus ..... IX E 3
Salona ..... IX L 6
Salonae ..... XII K 6
Saltillo ..... XIX C 3
Salt Lake City ..... XIX B 1
Salt Lake City ..... XX J 4
Salt Sea ..... X B 3
Salt Sea, The ..... XI D 8
Salustiani, Horti, Rome.... XIII K 5
Salutis, Templum, Rome... XIII K 6
Salzburg ..... XIV E 2
Salzburg ..... XIV M 5
Samarcand ..... IX F 2
Samaria (city) ..... X B 2
Samaria (city) ..... XI C 5
Samaria ..... XI C 5
Same ..... XII B 2
Samnium ..... XII J 6
Samogitia ..... XV B 2
Samothrace ..... XII D 1
Samos ..... XII E 3
San Antonio ..... XIX D 3
Sancerre ..... XVII D 4
San Diego ..... XIX B 2
San Diego ..... XX J 5
Sandomir ..... XV P 13
San Francisco ..... XIX A 2
San Francisco ..... XX B 5
Sangarius ..... XII G 1
Sanik, Nahr ..... XI D 1
Sante Fé ..... XIX C 2
Sante Fé ..... XX K 5
Santee River ..... XVIII A 4
Santee River ..... XVIII P 16
Saône ..... XVII E 4
Saône ..... XVII L 10
Saphoth ..... XI D 3
Saphsupha ..... XI D 2
Sarafend ..... XI C 1
Saratoga ..... XVIII Q 14
Sarcapos ..... XII J 7
Sardes ..... IX B 2
Sardes ..... IX M 7
Sardes ..... XII F 2
Sardinia ..... IX K 7
Sardinia ..... XII H 6
Sardis ..... VIII G 6
Sardoum, Mare ..... XII H 6
Sarepta ..... XI C 1
Sargon (possessions of)..... VIII D 4
Sarid ..... XI C 4
Sarmatia ..... IX N 5
Saronicus, Sinus ..... XII C 3
Saronicus, Sinus ..... XIII A 4
Sartaba ..... XI D 5
Saturn (planet; orbit, distance, revolution, rotation, size, etc.) ..... VI, VII Foot
Savannah ..... XVIII O 16
Savannah ..... XIX E 2
Savannah ..... XX M 5
Savannah River ..... XVIII A 4
Savannah River ..... XVIII O 16
Save ..... XIV N 5
Savoy ..... XIV L 5
Savus ..... IX L 6
Savus ..... XIV F 2
Saxonia ..... XIV D 1
Saxonia, East ..... XVI O 12
Saxons ..... XVI J 8
Saxony ..... XIV M 4
Saxum Tarpeium, Rome.... XIII G 7
Scambonidae, Athens ..... XIII D 3
Scandia ..... IX L 5
Scatala ..... XII M 10
Scauri, Clivus, Rome ..... XIII H 8
Scauri, Clivus, Rome ..... XIII K 7
Schaffhausen ..... XIV L 5
Scheat (star) ..... VI C 2
Schedir (star) ..... VI D 3
Schelde ..... XVII D 2
Schenectady ..... XVIII L 11
Schmalkalden ..... XIV L 4
Scipionum, Sepulcra, Rome. XIII L 8
Sciron, Athens ..... XIII C 1
Scodra ..... IX M 6
Scorpio (constellation) ..... VII F 5
Scots ..... XVI F 6
Scots ..... XVI M 9
Scots ..... XVI Q 13
Sculptors Tools (constellation) VII B 3
Scutum Sobieskianum (constellation) ..... VII G 4
Scyros ..... XII D 2
Scythae ..... IX B 1
Scythae ..... VIII P 5
Scythiae ..... IX G 1
Scythopolis ..... XI D 4
Seba, Wady es ..... XI A 8
Sebaste ..... XI C 5
Sebbeh ..... XI C 8
Sebennyticum, Ostium .... XII L 8
Sebennytus ..... XII L 8
Sebastieh ..... XI C 5
Second Cataract (Nile)..... VIII H 9
Segedunum ..... XVI D 2
Segelocum ..... XVI D 3
Seginus (star) ..... VI C 6
Segontium ..... XVI B 3
Seil es Saldeh ..... XI E 8
Seine ..... XIV C 2
Seine ..... XIV K 5
Seine ..... XVII C 3
Selgovae ..... XVI C 2
Selhah, Wady ..... XI C 4
Senir Sirion ..... XI E 1
Senones ..... XIV C 2
Sens ..... XVII D 3
Sephoris ..... XI C 3
Septentriones (constellation; see Dipper) ..... VI D 5
Septimania ..... XIV C 3
Septimii Severi, Domus, Rome XIII H 8
Septizonium, Rome ..... XIII H 8
Septizonium, Rome ..... XIII K 7
Sepulcra, Athens ..... XIII C 1
Sepulcra Scipionum, Rome. XIII L 8
Sepulcrum Bibuli, Rome... XIII G 7
Sepulcrum C. Cestii, Rome.. XIII J 8
Sepulcrum Miltiadis, Athens XIII B 4
Sequana ..... XIV C 2
Serapeum, Rome ..... XIII J 6
Serapidi, Templum, Rome.. XIII K 6
Seriphus ..... XII D 3
Serpent (constellation) ..... VI A 6
Serpha (star; see Deneboha) VI D 7
Servia ..... XIV O 6
Servian Wall, Rome ..... XIII G 5
Sessorium, Palatium, Rome. XIII M 7
Setantii ..... XVI C 3
Severi, Arcus, Rome ..... XIII L 8
Severn ..... XVI R 16
Sextans (constellation) .... VI F 7
Sextans (constellation) .... VII C 7
Shaalabbin ..... XI B 6
Shaib, Wady ..... XI E 6
Shalem ..... XI D 5
Shamir ..... XI B 7
Shaphir ..... XI B 6
Sharon, Plain of ..... XI B 5
Sharuhen ..... XI A 7
Shaula (star) ..... VII F 4
Sheba ..... X A 3
Sheba ..... XI B 8
Shechem ..... X B 2
Shechem ..... XI C 5
Sheep Gate, Jerusalem ..... X O 11
Sheliak (star) ..... VI B 4
Shephelah ..... XI B 7
Sheppey, Island of ..... XVI T 16
Sheratan (star) ..... VI E 1
Sherborne ..... XVI R 16
Sheriah, Wady esh ..... XI A 7
Shihor-Libnath ..... XI C 3
Shikmonah ..... XI B 3
Shiloh, Palestine ..... X B 2
Shiloh, Palestine ..... XI C 5
Shiloh, United States ..... XX M 5
Shimron ..... XI C 3
Shinar (see Shumir) ..... VIII E 3
Shion ..... XI D 3
Ship Argo (constellation)... VII C 5
Shumir ..... VIII E 3
Shunem ..... XI C 4
Shur, Desert of ..... X H 8
Shushan ..... VIII E 3
Sibmah ..... XI E 6
Sicelia, Athens ..... XIII C 4
Sicilia ..... IX L 7
Sicilia ..... XII J 7
Siculum, Mare ..... IX L 7
Siculum, Mare ..... XII B 3
Sidon ..... VIII C 3
Sidon ..... X B 1
Sidon ..... X C 1
Siebenbürgen ..... XIV O 5
Silesia ..... XIV N 4
Silesia ..... XV A 3
Siloam, Pool of, Jerusalem.. X O 13
Silsilis ..... XII M 11
Silures ..... XVI C 4
Simeon ..... X A 3
Sinai Mons ..... IX C 3
Sinai Mons ..... XII M 9
Sinai Mount ..... X J 9
Sinaitic Peninsula ..... X H 9
Sinope ..... IX N 6
Sinus Arabicus ..... VIII J 9
Sinus Arabicus ..... IX C 3
Sinus Arabicus ..... IX N 8
Sinus Arabicus ..... XII M 10
Sinus Argolicus ..... XII C 3
Sinus Carandra ..... XII M 8
Sinus Corinthiacus ..... XII C 2
Sinus Euboicus ..... XII C 2
Sinus Heroopoliticus ..... XII M 9
Sinus Laconicus ..... XII C 3
Sinus Ligusticus ..... XII H 6
Sinus Messeniacus ..... XII B 3
Sinus Persicus ..... VIII E 4
Sinus Persicus ..... VIII M 8
Sinus Persicus ..... IX E 3
Sinus Saronicus ..... XII C 3
Sinus Saronicus ..... XIII A 4
Sinus Tarentinus ..... XII K 7
Sipontum ..... XII K 6
Sippar ..... VIII D 3
Sippara (see Sippar) ..... VIII D 3
Siraces ..... IX O 6
Sirah ..... XI C 7
Sirbonis Lacus ..... XII M 8
Sirius (star) ..... VII A 4
Sirrah (star) ..... VI D 1
Sitnah, Well of ..... XI B 8
Six Nations ..... XVIII L 9
Skenesboro ..... XVIII Q 14
Sloulm ..... XV Q 13
Sloutsk ..... XV M 10
Smolensk ..... XV D 3
Smyrna ..... XII E 2
Snake River ..... XIX B 1
Snake River ..... XX J 4
Socoh ..... XI B 7
Socoh ..... X A 3
Sogane ..... XI C 3
Sogdiana ..... VIII P 6
Sogdiana ..... IX F 2
Sochell (star; see Canopus).. VII C 4
Soissons ..... XIV K 5
Soissons ..... XVII K 9
Solar System, The ..... VI D 10
Solis Aureliani, Templum, Rome ..... XIII K 5
Solis, Templum, Rome..... XIII K 7
Solomon's Temple and Palaces, Jerusalem ..... X L 13
Solomon's Temple and Palaces, Jerusalem ..... X O 11
Solstial Colure ..... VI A 4
Solstial Colure ..... VII A 4
Solway ..... XVI H 6
Solway ..... XVI N 10
Solway ..... XVI R 14
Sorabi ..... XIV E 1
Sorabia ..... XIV F 3
Sorbiadumum ..... XVI C 4
Sorek, Valley of ..... XI B 6
Southampton ..... XVII B 2
South Carolina ..... XVIII O 16
South Carolina ..... XIX E 2
South Carolina ..... XX M 5
Southern Cross (constellation) VII D 5
Southern Fish (constellation) VII E 2
South Polar Circle ..... VII D 5
South Pole ..... VII D 4
South River ..... XVIII G 6
South Saxons ..... XVI J 8
South Umbrians ..... XVI J 7
Spanish Mark ..... XIV C 3
Sparta ..... IX B 2
Sparta ..... IX M 7
Sparta ..... XII C 3
Spei, Templum, Rome ..... XIII J 7
Spei Veteris, Templum, Rome XIII M 7
Spcos Artemidos ..... XII L 10
Speyer ..... XIV L 5
Sphaeteria ..... XII B 3
Spica (star) ..... VII E 7
Spires ..... XIV L 5
Spoletum ..... XIV E 3
Sporades ..... XII E 3
Stachys (star; see Spica).... VII E 7
Stadium, Athens ..... XIII F 3
Stadium, Rome ..... XIII H 8
Stadium, Rome ..... XIII K 7
Stadium Domitiani, Rome.. XIII J 6
Stafford ..... XVI R 15
Stamford ..... XVI S 15
Stars, Magnitude of ..... VI G 1
States of the Church ..... XIV M 6
Stettin ..... XIV M 4
Stoa, Athens ..... XIII E 2
Stoa Attali, Athens ..... XIII D 2
Stoa Gigantea, Athens .... XIII D 2
Stoa Hadriani, Athens .... XIII D 2
Stockholm ..... XV A 2
Stony Point ..... XVIII Q 14
Stour ..... XVI K 7
Strassburg ..... XIV D 2
Strassburg ..... XIV L 5
Strathclyde ..... XVI G 6
Strathclyde ..... XVI N 10
Strathclyde ..... XVI Q 14
Strato's Tower ..... XI B 4
Stratus ..... XII B 2
Strymon ..... XII C 1
Stuttgart ..... XIV L 5
Sublicius, Pons, Rome..... XIII J 7
Subura, Rome ..... XIII H 7
Suburanus, Vicus, Rome.... XIII L 6
Succoth ..... X B 2
Succoth ..... XI D 5
Suebi ..... IX L 5
Suessiones ..... XIV C 2
Sukereir, Nahr ..... XI A 6
Sulaphat (star) ..... VI B 4
Sulci ..... XII H 7
Sullivans Island ..... XVIII P 16
Sun (rotation, distance, eclipse, etc.) ..... VI, VII Foot
Superum, Mare ..... XII J 6
Sur, Es ..... XI C 2
Susa ..... VIII E 3
Susa ..... IX D 2
Susiana ..... IX D 2
Susquehanna River ..... XVIII B 2
Susquehanna River ..... XVIII F 6
Sussex ..... XVI O 12
Suthfolc ..... XVI K 7
Suthsaxonia ..... XVI O 12
Svalocin (star) ..... VI B 2
Swannendael ..... XVIII C 3
Swanage, Rocks of ..... XVI S 16
Sweden ..... XV A 2
Switzerland ..... XIV L 5
Sycamina ..... XI B 3
Sychar ..... XI C 5
Syene ..... XII M 11
Syndesmos (star) ..... VI F 1
Syracusae ..... IX L 7
Syracusae ..... XII K 7
Syria ..... VIII C 3
Syria ..... IX N 7
Syria ..... X C 1
Syrtis Major ..... IX L 7
Syrtis Minor ..... IX L 7
Szegedin ..... XIV N 5
Taanach ..... X B 2
Taanach ..... XI C 4
Taanath Shiloh ..... XI D 5
Table Mountain (constellation) VII D 4
Tabor ..... XIV M 5
Tabor, Mount ..... X B 2
Tabor, Mount ..... XI D 3
Tadousae ..... XVIII D 1
Taemese ..... XVI J 8
Taemese ..... XVI O 12
Tagus ..... IX J 7
Tais (star) ..... VI C 4
Talid, Wady ..... XI F 3
Tallta (star) ..... VI E 6
Tamara ..... XVI B 4
Tamesis ..... XVI D 4
Tamworth ..... XVI S 15
Tanais ..... IX D 1
Tanatis ..... XVI E 4
Tanis ..... IX N 7
Tanis ..... X G 8
Tanis ..... XII M 8
Tanitieum, Ostium ..... XII M 8
Tannenberg ..... XV A 3
Tanturah ..... XI B 4
Taphon ..... XI C 7
Tappuah, En ..... XI C 5
Tarazed (star) ..... VI A 3
Tarentinus, Sinus ..... XII K 7
Tarentum ..... IX L 6
Tarentum ..... XII K 6
Targowitz ..... XV N 11
Tarn ..... XVII J 12
Tarnus ..... XIV C 3
Tarquinii ..... XII J 6
Tarraco ..... IX K 6
Tarraconensis ..... IX J 7
Tarsus ..... IX C 2
Tarsus ..... IX N 7
Taurina, Porta, Rome ..... XIII M 6
Taurus (constellation) ..... VI F 3
Taurus Mons ..... IX C 2
Taus ..... XIV M 5
Tees ..... XVI R 14
Teim, Wady et ..... XI E 1
Tekoa ..... X B 3
Tekoa ..... XI C 7
Tekoa, Wilderness of ..... XI C 7
Tel Abu en Nena ..... XI E 2
Tel Abu Yusef ..... XI E 2
Tel Ashary ..... XI F 3
Tel Ashtarah ..... XI F 3
Tel Damieh ..... XI D 5
Tel el Akkasheh ..... XI E 2
Tel el Hara ..... XI F 2
Tel es Semak ..... XI B 3
Tel Jezar ..... XI B 6
Temesvár ..... XIV O 5
Templa Honoris et Virtutis, Rome ..... XIII K 8
Temple (Solomon's) ..... X K 12
Templum Aesculapii, Rome. XIII J 7
Templum Antonini et Faustinae, Rome ..... XIII G 6
Templum Aphrodites, Athens ..... XIII D 2
Templum Apollinis, Rome .. XIII H 8
Templum Bonae Deae, Rome ..... XIII K 7
Templum Castoris et Pollucis, Rome ..... XIII G 6
Templum Cereris, Athens .. XIII E 3
Templum Cereris, Rome.. XIII G 8
Templum Cereris, Rome .... XIII J 7
Templum Dianae, Rome .... XIII K 7
Templum Divi Romuli, Rome XIII G 6
Templum Divi Trajani, Rome XIII G 7
Templum Florae, Rome .... XIII K 6
Templum Hephaesti, Athens XIII D 2
Templum Isidis, Rome ..... XIII L 8
Templum Isidis et Serapidis, Rome ..... XIII L 7
Templum Jovis, Rome ..... XIII G 7
Templum Jovis Dolicheni, Rome ..... XIII J 7
Templum Jovis Statoris, Rome ..... XIII G 8
Templum Junonis Lucinae, Rome ..... XIII L 6
Templum Junonis Monetae, Rome ..... XIII G 7
Templum Lunae, Rome ..... XIII G 8
Templum Lunae, Rome ..... XIII J 7
Templum Martis, Athens.... XIII D 2
Templum Martis, Rome .... XIII L 8
Templum Martis Ultoris, Rome ..... XIII H 7
Templum Mercurii, Rome .. XIII K 7
Templum Metroon, Athens .. XIII D 2
Templum Minervae, Rome. XIII H 7
Templum Neptuni, Rome ... XIII J 6
Templum Pacis, Rome ..... XIII H 7
Templum Portuni, Rome ... XIII G 8
Templum Quirini, Rome ... XIII K 6
Templum Sacrae Urbis, Rome ..... XIII G 6
Templum Salutis, Rome .... XIII K 6
Templum Serapidi, Rome ... XIII K 6
Templum Solis, Rome ..... XIII K 7
Templum Solis Aureliani, Rome ..... XIII K 5
Templum Spei, Rome ..... XIII J 7
Templum Spei Veteris, Rome ..... XIII M 7
Templum Vejovis, Rome .... XIII G 7
Templum Veneris et Romae, Rome ..... XIII K 7
Templum Veneris Genetricis, Rome ..... XIII G 6
Tempsa ..... XII K 7
Tennessee ..... XX M 5
Tennessee River ..... XVIII K 10
Tentyris ..... XII M 11
Terentum, Rome ..... XIII J 6
Terracona ..... XIV C 3

Testaceus, Mons, Rome ... XIII J 8
Texas ... XX L 5
Texas Annexation ... XIX C 2
Thames ... XVI S 16
Thames ... XVIII B 2
Thamnatha ... XI C 5
Thanet Island ... XVI K 8
Thapsacus ... IX C 2
Thasus ... XII D 1
Theatrum Dionysi, Athens ... XIII D 3
Theatrum Dionysi (on map of Acropolis) ... XIII B 3
Theatrum Marcelli, Rome ... XIII J 7
Theatrum Pompeii, Rome ... XIII J 6
Thebae, Thebais ... VIII H 8
Thebae, Thebais ... IX C 3
Thebae, Thebais ... IX N 8
Thebae, Boeotia ... XII C 2
Thebae, Thebais ... XII M 11
Thebaid (see Thebais) ... XII M 11
Thebais ... XII M 11
Thebes (see Thebae; Boeotia) ... XII C 2
Thebez ... XI D 5
Theiss ... XIV O 5
Thelss ... XV B 4
Thella ... XI D 2
Theodosii, Pons, Rome ... XIII J 7
Therma ... XII C 1
Thermae Agrippae, Rome ... XIII J 6
Thermae Alexandrianae, Rome ... XIII J 6
Thermae Antonini Caracallae, Rome ... XIII K 8
Thermae Constantini, Rome XIII K 6
Thermae Diocletiani, Rome XIII K 6
Thermae Philippi, Rome ... XIII L 7
Thermae Romanae, Athens.. XIII E 3
Thermae Titianae et Trajani, Rome ... XIII L 7
Thermopylae ... XII C 2
Thermum ... XII B 2
Theseum, Athens ... XIII D 2
Thessalia ... XII C 2
Thessalonica ... IX M 6
Thessaly (see Thessalia).... XII C 2
Thinis ... XII L 10
Third Cataract (Nile) ... VIII H 10
Tholus Macelli Magni, Rome XIII L 7
Thormasia ... XI C 5
Thorn ... XIV N 4
Thorn ... XV A 3
Thospitis Lacus ... VIII D 2
Thothmes III (possessions of). VIII L 9
Thrace ... IX B 1
Thracia ... IX M 6
Thracia ... XII E 1
Thrasia Porta, Athens .... XIII D 2
Throne Room (Solomon's Palace), Jerusalem ... X L 13
Thuban (star) ... VI C 5
Thurii ... XII K 7
Thüringerwald ... XIV M 4
Thuringia ... XIV E 1
Thym, Athens ... XIII A 4
Tiberias ... XI D 3
Tiberias, Sea of ... XI D 3
Tiberini, Vicus, Rome ... XIII J 7
Tiberinus, Campus, Rome .. XIII J 6
Tiberis ... XII J 6
Tiberis, Rome ... XIII J 5
Tibneh ... XI E 4
Tiburtina, Porta, Rome .... XIII M 6
Tiburtina, Via, Rome ... XIII M 6
Tigris ... VIII D 3
Tigris ... IX D 2
Timnah ... X A 3
Timnah ... XI B 6
Timnah ... XI C 5
Timnah ... XI C 6
Timnath Heres ... XI C 5
Tin, Wady et ... XI C 5
Tina ... XVI C 5
Tingis ... IX J 7
Tingitana ... IX J 7
Tiphsah ... XI C 5
Tiryns ... XII C 3
Tirzah ... X B 2
Tirzah ... XI D 4
Tisia ... IX M 6
Titiana et Trajani, Thermae, Rome ... XIII L 6
Tob ... X B 2
Tob ... XI E 4
Tob, Land of ... XI E 4
Tokaj ... XIV O 5
Tolosa ... IX K 6
Tolosa ... XIV C 3
Torgau ... XIV M 4
Toucan (constellation) ... VII D 3
Toul ... XVII M 9
Toulon ... XIV L 6
Toulouse (city) ... XIV K 6
Toulouse (city) ... XVII C 6
Toulouse (county) ... XVII D 6
Touraine ... XVII C 4
Tours ... XIV K 5
Tours ... XVII C 4
Toxila ... IX G 2
Trachonitis ... XII G 3
Trajani, Columna, Rome ... XIII G 6
Trajani, Forum ... XII H 7
Trajani, Forum, Rome ... XIII G 7
Trapezus ... IX O 6
Trecus ... XIV C 2
Trent ... XVI S 15
Trenton ... XVIII Q 14
Treonta ... XVI J 7
Treonta ... XVI O 11
Treveris ... XIV D 2
Treves ... XIV D 2
Treves ... XIV L 5
Triangulum (constellation) .. VI E 2
Triangulum Australe (constellation) ... VII E 4
Trient ... XIV M 5
Trier ... XIV L 5
Trieste ... XIV M 5
Trigarium, Rome ... XIII J 6
Trimontium ... XVI C 2
Trinobantes ... XVI E 4
Tripodes, Athens ... XIII D 2
Triumphalis, Via, Rome ... XIII H 6
Trivona ... XVI D 3
Troad ... VIII A 2
Troas ... XII E 1
Troezen ... XII C 3
Troja ... XII L 9
Tropic of Cancer ... VI D 6
Tropic of Capricorn ... VII D 7
Troyes ... XVII E 3
Tubariyah, Bahr ... XI D 3
Turin ... XIV L 5
Turkish Empire ... XIV N 6
Turkish Empire ... XV C 4
Turkish Hungary ... XIV N 5
Turris Libisonis ... XII H 6
Tuscia ... XIV E 3
Tusculana, Via, Rome ... XIII M 8
Tuscum, Mare ... IX L 7
Tuscum, Mare ... XIV E 3
Tweed ... XVI H 6
Tweed ... XVI R 14
Twins, The (constellation).. VI G 5
Tyne ... XVI O 10
Tyne ... XVI R 14
Tyre ... X B 1
Tyre ... XI C 2
Tyrol ... XIV M 5
Tyropeon Valley, Jerusalem. X O 12
Tyrrhenum, Mare ... XIV D 3
Tyrus ... VIII B 3
Tyrus ... IX C 2
Tyrus ... IX N 7
Tyrus ... X B 1
Tyrus ... XI E 6
Tyrus, Ladder of ... XI C 2

Ukraine ... XV D 4
Ulm ... XIV L 5
Ulpia, Basilica, Rome ... XIII G 7
Umbria ... XII J 6
Ummah ... XI C 2
Umm Deineh ... XI E 7
Umm Keis ... XI E 4
Unicorn (constellation) ... VII A 5
Union States and Territories, 1861 to 1865 ... XX N 4
United States, 1783 ... XVIII
United States, 1783 ... XIX E 2
United States, Acquisition of Territory by the ... XIX
United States (the Civil War) XX
United States, Development of States ... XIX
United States, Slavery in the XX
Unukalhai (star) ... VI B 6
Upper City, Jerusalem ... X N 12
Uranus (planet), orbit, distance, revolution, rotation, size, etc. ... VI, VII Foot
Urceolum ... XVI C 3
Urceolum ... XVI H 7
Ursa Major (constellation).. VI D 6
Ursa Minor (constellation).. VI D 4
Usa (river) ... XVI J 6
Ustrinum, Rome ... XIII J 5
Ustrinum Antoninorum, Rome ... XIII G 5
Utah Territory ... XX J 5
Utica ... IX K 7
Utrecht ... XIV L 4
Utrecht ... XVII E 1
Uxellum ... XVI C 2
Uzes ... XVII E 5
Uzzen Sheerah ... XI B 6

Valence ... XIV L 6
Valence ... XVII E 5
Valentia ... IX J 7
Valentia ... XIV D 3
Valley Forge ... XVIII P 14
Valley of Achor ... XI D 6
Valley of Araba ... X E 7
Valley of Gihon, Jerusalem.. X M 12
Valley of Hinnom, Jerusalem X N 13
Valley of Hinnom ... XI O 6
Valley of Jehoshaphat, Jerusalem ... X P 10
Valley of Jezreel ... XI D 4
Valley of Sorek ... XI B 6
Vallis Camenarum, Rome .. XIII L 7
Vallis Nitria ... XII L 8
Vallum Antonini ... XVI C 2
Vallum Hadriani ... XVI C 2
Vannes ... XVII A 4
Varna ... XV C 5
Vasconia ... XIV B 3
Vaticanus, Campus, Rome.. XIII H 5
Vectiliana, Domus, Rome . XIII K 7
Vectis Island ... XVI D 4
Vega (star) ... VI B 4
Velay ... XVII E 5
Vella ... XII K 6
Velpecula (constellation) ... VI B 2
Venedae ... IX M 5
Veneris et Romae, Templum, Rome ... XIII K 7
Veneris Genetricis, Templum, Rome ... XIII G 6
Venetia ... XII J 5
Venetia ... XIV E 2
Venice ... XIV M 5
Venice, Republic ... XIV M 5
Venonae ... XVI D 3
Venta ... IX J 5
Venta Belgarum ... XVI D 4
Venta Icenorum ... XVI E 3
Venta Icenorum ... XVI K 7
Venta Silurum ... XVI C 4
Venus (planet), orbit, distance, revolution, rotation, size, etc. ... VI, VII Foot
Verbanus, Lacus ... XII H 5
Verdun ... XIV C 2
Verdun ... XVII E 3
Verglonius, Oceanus ... XVI B 4
Vermont ... XVIII Q 14
Vermont ... XX N 4
Verneuil ... XVII V 21
Verodunum ... XIV C 2
Verona ... XIV M 5
Verulamium ... XVI D 4
Vesontio ... XIV D 2
Vespasiani, Forum, Rome... XIII H 7
Vespasiani, Forum, Rome... XIII K 7
Vestini ... XII J 6
Vesuvius ... XII J 6
Via Appia, Rome ... XIII L 8
Via Asinaria, Rome ... XIII M 7
Via Campana, Rome ... XIII J 8
Via Dolorosa, Jerusalem ... X N 11
Viadua ... XIV E 1
Via Eleusina Ducens, Athens XIII B 1
Via Flaminia, Rome ... XIII J 5
Via Hamaxitos, Athens ... XIII B 2
Via Hymettum, Athens ... XIII F 2
Via Labicana, Rome ... XIII L 6
Via Lata, Rome ... XIII J 6
Via Latina, Rome ... XIII L 8
Via Merulana, Rome ... XIII L 7
Via Nomentana, Rome ... XIII L 5
Via Nova, Rome ... XIII G 8
Via Phaleria, Athens ... XIII D 4
Via Piraea, Athens ... XIII C 3
Via Praenestina, Rome ... XIII M 7
Via Sacra, Athens ... XIII C 1
Via Sacra, Rome ... XIII G 7
Via Sacra, Rome ... XIII H 8
Via Salaminium, Athens ... XIII B 2
Via Salaria Nova, Rome ... XIII L 5
Via Salaria Vetus, Rome ... XIII K 5
Via Tiburtina, Rome ... XIII M 6
Via Triumphalis, Rome ... XIII H 6
Vicksburg ... XX L 5
Vicus Piscinae, Rome ... XIII K 8
Vicus Suburanus, Rome ... XIII L 6
Vicus Tiberini, Rome ... XIII J 7
Vienna, Austria ... XIV N 5
Vienna, Burgundia ... XIV D 2
Vienne (river) ... XVII C 4
Vienne ... XVII E 5
Villa Romana, Athens ... XIII E 2
Vilna ... XV C 3
Viminalis, Collis, Rome .... XIII L 6
Viminalis, Porta, Rome .... XIII L 6
Vincennes ... XVIII K 10
Vipsania, Porticus, Rome .. XIII G 5
Virginia ... XVIII B 3
Virginia ... XVIII E 7
Virginia ... XVIII O 15
Virginia ... XIX E 2
Virginia ... XX N 5
Virginia City ... XX J 5
Virgo (constellation) ... VI C 7
Virgo (constellation) ... VII E 7
Virgo, Aqua, Rome ... XIII K 5
Viridarium, Rome ... XIII K 6
Vistula ... XIV O 4
Vistula ... XV A 3
Vitebsk ... XV D 2
Vivarais ... XVII E 5
Viviers ... XVII E 5
Vladimir ... XV P 13
Volaterrae ... XII J 6
Volhynia ... XV C 3
Voliba ... XVI B 4
Volsci ... XII J 6
Volsinii ... XII J 6
Volsiniensis, Lacus ... XII J 6

Wabash River ... XVIII K 10
Wady Ajlun ... XI D 5
Wady Amman ... XI E 6
Wady Ary ... XI F 3
Wady Dhulail ... XI F 5
Wady el Akib ... XI F 4
Wady el Arab ... XI E 4
Wady el Butm ... XI F 4
Wady el Ebrdr ... XI E 3
Wady el Harram ... XI F 3
Wady el Hessi ... XI D 8
Wady el Hesy ... XI A 7
Wady el Kefrein ... XI E 6
Wady el Muhauwat ... XI C 8
Wady esh Sherlah ... XI A 7
Wady es Seba ... XI A 8
Wady et Telm ... XI E 1
Wady et Tin ... XI C 5
Wady Hesban ... XI E 6
Wady Kerak ... XI D 8
Wady Kunawat ... XI F 3
Wady Selhab ... XI C 4
Wady Shaib ... XI E 6
Wady Tahl ... XI F 3
Wagoner, The (constellation; see Charioteer) ... VI F 3
Waltzen ... XIV N 5
Wales ... XVII A 1
Wales, North ... XVI R 15
Wales, West ... XVI Q 16
Wall of Herod, Jerusalem . X O 10
Wall of David and Solomon, Jerusalem ... X N 13
Warasdin ... XIV N 5
Wareham ... XVI R 16
Wardah (star; see Elnash). VII F 4
Warsaw ... XIV O 4
Warsaw ... XV B 3
Warta ... XV K 10
Wartburg ... XIV L 4
Warthe ... XIV N 4
Warwick ... XVI S 15
Wasat (star) ... VI G 5
Wash, The ... XVI E 3
Washington ... XX N 5
Washington Territory ... XX J 4
Waters of Dimon ... XI E 7
Waters of Nimrim ... XI D 8
Watling Street ... XVI D 3
Watling Street ... XVI S 16
Wealas, West ... XVI M 12
Wealas, North ... XVI N 2
Wedmore ... XVI R 16
Well of Enmity ... XI B 8
Well of Harod ... XI D 4
Well of Sitnah ... XI B 8
Weser ... XIV L 4
Wessex ... XVI O 12
Wessex ... XVI S 16
Westfalai ... XIV D 1
West Mere ... XVI M 11
West Prussia ... XV F 7
West Saxonia ... XVI O 12
West Saxons ... XVI J 8
West Virginia ... XX M 5
West Wales ... XVI Q 16
West Wealas ... XVI G 8
West Wealas ... XVI M 12
Whale, The (constellation).. VI F 1
Whale, The (constellation).. VII C 1
Whitby ... XVI S 14
White Russia ... XV D 3
Wight ... XVI J 8
Wight, Isle of ... XVI S 16
Wiht ... XVI O 12
Wihtgara Burh ... XVI J 8
Wilderness of Maon ... XI C 7
Wilderness of Tekoa ... XI C 7
Wilderness of Ziph ... XI C 7
Williamsburg ... XVIII L 10
Wilmington, Del. ... XVIII B 3
Wilmington, N. C. ... XVIII P 16
Wilson's Creek ... XX L 5
Wilton ... XVI R 16
Wilzi ... XIV E 1
Winchester ... XVI D 4
Winchester ... XVI J 8
Winchester ... XVI O 12
Winchester ... XVI S 16
Wintanceaster ... XVI O 12
Wisconsin ... XX L 4
Wittenberg ... XIV M 4
Wolf (constellation) ... VII F 5
Worms ... XIV L 5
Wroxeter ... XVI C 3
Wroxeter ... XVI H 7
Wroxeter ... XVI R 15
Würzburg ... XIV M 5
Wyoming, Pa. ... XVIII L 11

Yafa ... XI B 5
Yanuh ... XI C 2
Yed (star; see Jedi) ... VII G 6
Yellowstone River ... XIX C 1
Yellowstone River ... XX K 4
Yerba Buena ... XIX A 2
Yerka ... XI C 3
York ... XVI D 3
York ... XVI J 7
York ... XVI O 11
York ... XVI S 15
York River ... XVIII P 15
Yorktown ... XVIII P 15
Yuma ... XX J 5

Zaanaim, Plain of ... XI D 3
Zaherany, Nahrez ... XI D 1
Zabulon ... XI D 2
Zacynthus ... XII B 3
Zalmon, Mount ... XI C 5
Zamose ... XV B 3
Zanoah ... XI B 7
Zaphon ... XI E 3
Zarephath ... XI C 1
Zarethan ... XI D 4
Zavijava (star) ... VI D 7
Zeareth Shahar ... XI D 7
Zebulon ... X B 2
Zebulun ... XI D 2
Zeleia ... IX B 1
Zemaraim ... XI D 6
Zered, Valley ... XI D 8
Ziddim ... XI D 3
Ziklag ... X A 3
Ziklag ... XI B 8
Zion, Jerusalem ... X O 11
Zior ... XI C 7
Ziph ... X B 3
Ziph ... XI C 7
Ziph, Wilderness of ... XI C 7
Zizka Mountain ... XIV M 4
Ziz, Ascent of ... XI C 7
Zoan ... X G 8
Zoan ... XII M 8
Zoar ... X B 3
Zorah ... XI B 6
Zosma (star) ... VI E 7
Zubenakravi (star) ... VII F 6
Zubenalgenubi (star) ... VII F 6
Zubenalshemali (star) ... VII F 6
Zubra (star; see Zosma).... VI E 7
Zuider Zee ... XIV L 4
Zurich ... XIV L 5
Zwickau ... XIV M 4

MODERN MAPS.

No. 1

THE WORLD.

(MERCATOR PROJECTION.)

The Century Atlas.
THE WORLD
ON MERCATOR'S PROJECTION,
SHOWING THE
CHIEF COUNTRIES and their COLONIES,
ALSO THE OCEAN CURRENTS
AND THE
PRINCIPAL ROUTES OF TRAVEL.
Copyright, 1897, by The Century Co., New York.
Principal Railroad Lines
Principal Steamship Routes
The Fastest Route Around the World (64 days) is shown in a heavier red line
Principal Telegraph and Cable Lines
International Date Line
Extreme Limits of Icebergs
Cold Ocean Currents
Warm Ocean Currents
United States
England
Germany
France
Russia
Denmark
Netherlands
Belgium
Countries without Foreign Possessions
Spain
Portugal
Italy
Turkey
ARCTIC OCEAN
PACIFIC OCEAN
ATLANTIC OCEAN
INDIAN OCEAN
ANTARCTIC OCEAN
RUSSIAN EMPIRE
ASIA
CHINESE EMPIRE
ALASKA
DOMINION
NORTH AMERICA
UNITED STATES
SOUTH AMERICA
BRAZIL
EUROPE
AFRICA
SAHARA
SUDAN
ARABIA
PERSIA
INDIA
AUSTRALIA
NEW ZEALAND
GREENLAND (Danish)
BRITISH ISLES
MICRONESIA
POLYNESIA
DUTCH EAST INDIES
WEST INDIES
NOTE — This line has been universally adopted as the most convenient location for change of date; in crossing this line the date is set ahead or back one whole day according to direction of passage.
SCALES ALONG THE EQUATOR.
Kilometers.
Nautical Miles.
Scale of English Statute Miles at Different Latitudes.
THE MATTHEWS-NORTHRUP CO., BUFFALO, N.Y.
Longitude East from Greenwich.
Longitude West from Greenwich.

No. 1

THE WORLD.

(MERCATOR PROJECTION.)

No. 2

HEMISPHERES.

THE CENTURY ATLAS.

HEMISPHERES,

SHOWING HEIGHT OF LAND AND DEPTH OF WATER.

Copyright, 1897, by the Century Co., New York
State rights reserved.

Scale: 1,700 English Statute Miles to One Inch.

Kilometers.

THE MATTHEWS-NORTHRUP CO., BUFFALO, N. Y.

WESTERN HEMISPHERE

EASTERN HEMISPHERE

Depth of Water in English Feet.
On Sea Level
1,000
10,000
15,000
20,000
Over 20,000

Height of Land in English Feet.
Over 20,000
20,000
15,000
10,000
5,000
Sea Level
Below Sea Lev.

ARCTIC OCEAN
NORTH POLE
GREENLAND
ICELAND
ASIA
EUROPE
NORTH AMERICA
Tuscarora Deep
Labrador Basin
Hudson Bay
Baffin Bay
Greenland Basin
Iceland Plateau
Azores Plateau
Western Basin
Azores Basin
North Atlantic Basin
Bermudas
ATLANTIC
Mexican Basin
Gulf of Mexico
West Indian Deep
Sargasso Sea
Atlantic Plateau
Cape Verde Is.
Caribbean Sea
Aleutian Deep
Behring Sea
Behring Deep
Kamchatka Basin
Kuro Siwo
Japan Sea
Yellow Sea
China Sea
Arabian Sea
Persia
Arabia
Sahara
Tropic of Cancer
India
Bay of Bengal
Philippine Islands
Marianne Is.
Caroline Is.
Nares Deep
Malacca
Borneo
Sumatra
New Guinea
Celebes
Java
Timor
Equator
Gulf of Guinea
Seychelles Is.
Chagos Is.
Maldive Is.
Ceylon
Laccadive Is.
Abyssinia
AFRICA
INDIAN OCEAN
Christmas I.
Keeling I.
Madagascar
Rodriguez I.
Mascarene Is.
Trop. of Capricorn
Amsterdam I.
St. Paul
Crozet Is.
Kerguelen I.
Prince Edward Is.
Tristan da Cunha Group
Gough I.
St. Helena
Ascension I.
Trinidad
Brazil Basin
South Atlantic Ridge
Cape of Good Hope
Agulhas Banks
Prince Edward Is.
Bouvet Is.
Meteor Deep
Thurston Deep
Carlsberg Deep
Coral Sea
AUSTRALIA
New Amsterdam
Tasmania
Wilkes Land
Victoria Land
Ross Sea
Ross Ice Barrier
Graham Land
Alexander Land
South Orkney Is.
South Shetland Is.
South Georgia
Sandwich Group
Bouvet Is.
Antarctic Circle
Kemp I.
Enderby I.
Balleny Is.
Peter I.
Macquarie I.
Auckland Is.
Campbell I.
Antipodes Is.
Bounty Is.
Chatham Is.
New Zealand
Kermadec Is.
Norfolk I.
Lord Howe I.
New Caledonia
Loyalty Is.
Fiji Is.
Samoa
Tonga Is.
Society Is.
Cook Archipelago
Tahiti
Austral Is.
Tropic of Capricorn
Ducie I.
Easter I.
Sala y Gamez
Juan Fernandez Is.
Marquesas Is.
Low Archipelago
Marshall Is.
Gilbert Is.
Ellice Is.
Phoenix Is.
Line Is.
Christmas
Clipperton I.
Galapagos Is.
Revilla Gigedo Is.
Malpelo I.
Cocos I.
Tres Marias
Tres Reyes
Islas Revillagigedo
Islas Galapagos
Islas Malpelo
Islas Cocos
Islas Tres Marias
Islas Tres Reyes
Islas Juan Fernandez
Islas Marquesas
Islas Low Archipelago
Islas Cook Archipelago
Islas Tahiti
Islas Austral
Islas Society
Islas Tonga
Islas Fiji
Islas Samoa
Islas Loyalty
Islas New Caledonia
Islas Norfolk
Islas Kermadec
Islas Lord Howe
Islas Auckland
Islas Campbell
Islas Antipodes
Islas Bounty
Islas Chatham
Islas Gilbert
Islas Ellice
Islas Phoenix
Islas Line
Islas Marshall
Islas Marianne
Islas Caroline
Islas Philippine
Islas Celebes
Islas Java
Islas Timor
Islas Sumatra
Islas Borneo
Islas New Guinea
Islas Malacca
Islas Ceylon
Islas Maldive
Islas Laccadive
Islas Seychelles
Islas Chagos
Islas Mascarene
Islas Madagascar
Islas Rodriguez
Islas Crozet
Islas Kerguelen
Islas Amsterdam
Islas St. Paul
Islas Prince Edward
Islas Bouvet
Islas Tristan da Cunha
Islas Gough
Islas St. Helena
Islas Ascension
Islas Trinidad
Islas Falkland
Islas South Georgia
Islas South Sandwich
Islas South Orkney
Islas South Shetland
Islas Graham Land
Islas Alexander Land
Islas Balleny
Islas Peter I.
Islas Macquarie
Islas Auckland
Islas Campbell
Islas Antipodes
Islas Bounty
Islas Chatham
Islas New Zealand
Islas Kermadec
Islas Norfolk
Islas Lord Howe
Islas New Caledonia
Islas Loyalty
Islas Fiji
Islas Samoa
Islas Tonga
Islas Society
Islas Austral
Islas Cook Archipelago
Islas Tahiti
Islas Low Archipelago
Islas Marquesas
Islas Juan Fernandez
Islas Easter
Islas Sala y Gamez
Islas Ducie
Islas Tropic of Capricorn
Islas Galapagos
Islas Clipperton
Islas Christmas
Islas Marshall
Islas Gilbert
Islas Ellice
Islas Phoenix
Islas Line
Islas Revillagigedo
Islas Malpelo
Islas Cocos
Islas Tres Marias
Islas Tres Reyes
SOUTH AMERICA
PACIFIC OCEAN
POLYNESIA
ANTARCTIC OCEAN
SOUTH POLE
Antarctic Circle
Alexander Land
Graham Land
South Shetland Is.
South Orkney Is.
South Georgia
Sandwich Group
Bouvet Is.
Prince Edward Is.
Crozet Is.
Kerguelen I.
Amsterdam I.
St. Paul
Gough I.
Tristan da Cunha Group
Trinidad
Ascension I.
St. Helena
Brazil Basin
South Atlantic Ridge
Cape of Good Hope
Agulhas Banks
Meteor Deep
Thurston Deep
Carlsberg Deep
Coral Sea
AUSTRALIA
New Amsterdam
Tasmania
Wilkes Land
Victoria Land
Ross Sea
Ross Ice Barrier
Graham Land
Alexander Land
South Orkney Is.
South Shetland Is.
South Georgia
Sandwich Group
Bouvet Is.
Antarctic Circle
Kemp I.
Enderby I.
Balleny Is.
Peter I.
Macquarie I.
Auckland Is.
Campbell I.
Antipodes Is.
Bounty Is.
Chatham Is.
New Zealand
Kermadec Is.
Norfolk I.
Lord Howe I.
New Caledonia
Loyalty Is.
Fiji Is.
Samoa
Tonga Is.
Society Is.
Cook Archipelago
Tahiti
Austral Is.
Tropic of Capricorn
Ducie I.
Easter I.
Sala y Gamez
Juan Fernandez Is.
Marquesas Is.
Low Archipelago
Marshall Is.
Gilbert Is.
Ellice Is.
Phoenix Is.
Line Is.
Christmas
Clipperton I.
Galapagos Is.
Revilla Gigedo Is.
Malpelo I.
Cocos I.
Tres Marias
Tres Reyes

DIMENSIONS
OF THE EARTH
Equatorial Diameter, 7,926.6 Miles.
Earth's Axis, 7,899.6
Circumference at Equator, 24,900.5 Miles.

AREAS
OF THE EARTH.
Land Surface, 52,500,000 sq. M.
Water " 144,500,000 "
Total " 197,000,000 sq. M.

REGION AROUND THE SOUTH POLE

40 Long. 20 from 30 Greenwich

Extreme Limit of Icebergs
Tristan da Cunha
Cape of Good Hope
ATLANTIC OCEAN
AFRICA
SOUTH AMERICA
Azorean Limit of Solid Drift-Ice
Hough
Falkland Is.
South Georgia
Jan 1823
Sandwich (Ground)
Lindsay I.
Bouvet Is.
Thompson Jr.
Chinchester (Rocks)
Sorkous Land
Graham Land
Alexander Land
Prince Edward Is.
Crozet Is.
Kerguelen I.
Peter I.
Macquarie I.
Auckland Is.
Campbell I.
Antipodes Is.
Bounty Is.
Chatham Is.
New Zealand
Kermadec Is.
Norfolk I.
Lord Howe I.
New Caledonia
Loyalty Is.
Fiji Is.
Samoa
Tonga Is.
Society Is.
Cook Archipelago
Tahiti
Austral Is.
Tropic of Capricorn
Ducie I.
Easter I.
Sala y Gamez
Juan Fernandez Is.
Marquesas Is.
Low Archipelago
Marshall Is.
Gilbert Is.
Ellice Is.
Phoenix Is.
Line Is.
Christmas
Clipperton I.
Galapagos Is.
Revilla Gigedo Is.
Malpelo I.
Cocos I.
Tres Marias
Tres Reyes
PACIFIC OCEAN
INDIAN OCEAN
ANTARCTIC OCEAN
SOUTH POLE
Antarctic Circle
Alexander Land
Graham Land
South Shetland Is.
South Orkney Is.
South Georgia
Sandwich Group
Bouvet Is.
Prince Edward Is.
Crozet Is.
Kerguelen I.
Amsterdam I.
St. Paul
Gough I.
Tristan da Cunha Group
Trinidad
Ascension I.
St. Helena
Brazil Basin
South Atlantic Ridge
Cape of Good Hope
Agulhas Banks
Meteor Deep
Thurston Deep
Carlsberg Deep
Coral Sea
AUSTRALIA
New Amsterdam
Tasmania
Wilkes Land
Victoria Land
Ross Sea
Ross Ice Barrier
Graham Land
Alexander Land
South Orkney Is.
South Shetland Is.
South Georgia
Sandwich Group
Bouvet Is.
Antarctic Circle
Kemp I.
Enderby I.
Balleny Is.
Peter I.
Macquarie I.
Auckland Is.
Campbell I.
Antipodes Is.
Bounty Is.
Chatham Is.
New Zealand
Kermadec Is.
Norfolk I.
Lord Howe I.
New Caledonia
Loyalty Is.
Fiji Is.
Samoa
Tonga Is.
Society Is.
Cook Archipelago
Tahiti
Austral Is.
Tropic of Capricorn
Ducie I.
Easter I.
Sala y Gamez
Juan Fernandez Is.
Marquesas Is.
Low Archipelago
Marshall Is.
Gilbert Is.
Ellice Is.
Phoenix Is.
Line Is.
Christmas
Clipperton I.
Galapagos Is.
Revilla Gigedo Is.
Malpelo I.
Cocos I.
Tres Marias
Tres Reyes
Scale along the Meridians of South Pole Map

HEMISPHERE
Containing the Greatest Amount of Water.

HEMISPHERE
Containing the Greatest Amount of Land.

MOUNTAINS IN WESTERN HEMISPHERE.

NORTH AMERICA.

OCEANICA AND SOUTH AMERICA.

MOUNTAINS IN EASTERN HEMISPHERE.

EUROPE.

ASIA, AFRICA & AUSTRALIA.

No. 2

HEMISPHERES.

No. 3

REGION AROUND

THE NORTH POLE.

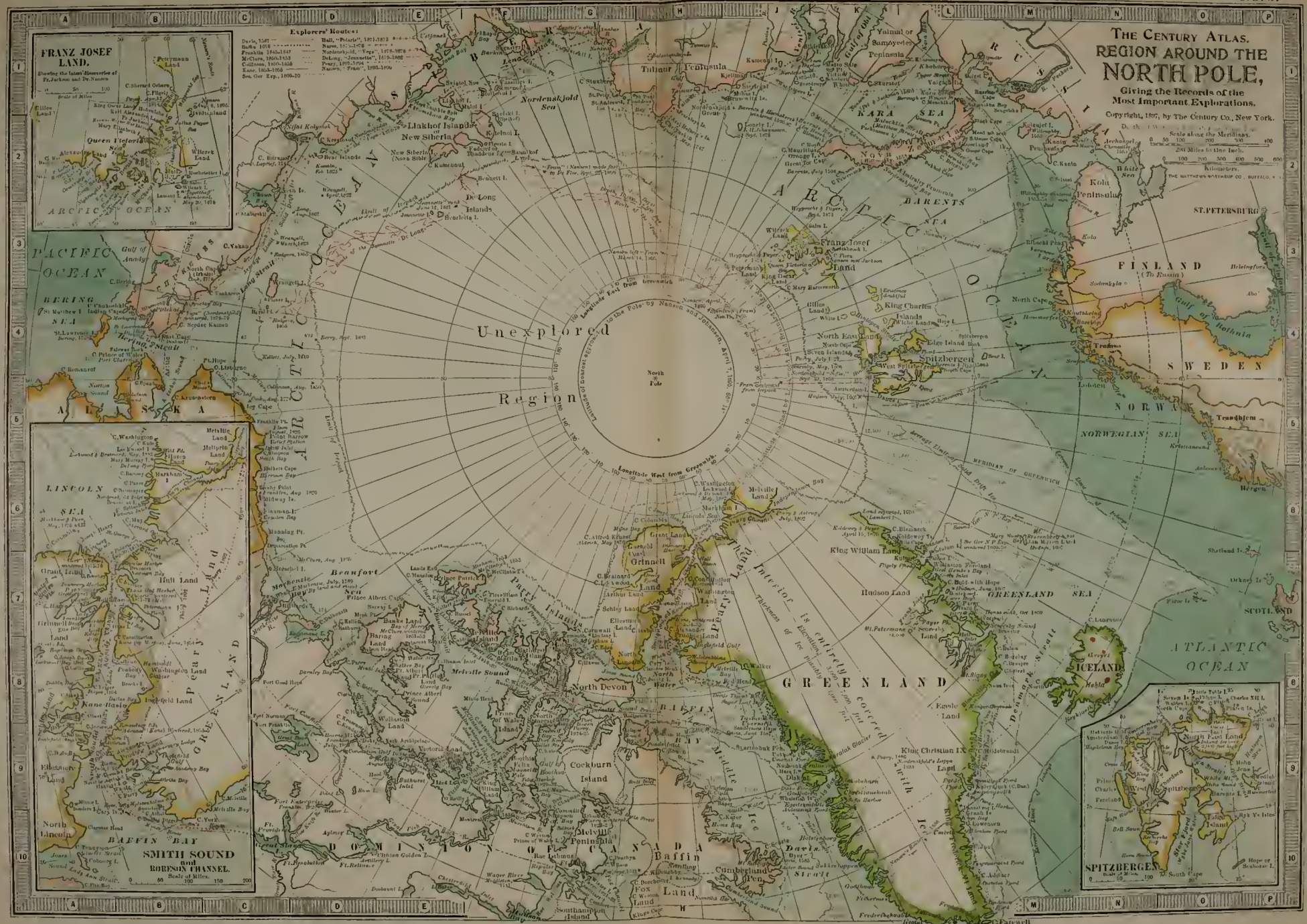
THE CENTURY ATLAS.
REGION AROUND THE
NORTH POLE,
Giving the Records of the
Most Important Explorations.
Copyright, 1897, by The Century Co., New York.
Explorers' Routes
FRANZ JOSEF LAND.
SMITH SOUND and ROBESON CHANNEL.
SPITZBERGEN
Unexplored Region
North Pole
Franz Josef Land
Spitzbergen
King Charles Islands
North East Islands
Seven Islands
New Siberia
Liakhof Islands
Taimur Peninsula
Yalmal or Samoyede Peninsula
Kola Peninsula
ST. PETERSBURG
FINLAND
SWEDEN
NORWAY
Trondhjem
Bergen
Shetland Is.
Orkney Is.
SCOTLAND
ICELAND
Hekla
GREENLAND
Hudson Land
King William Land
Melville Land
Grinnell Land
Grant Land
Ellesmere Land
North Devon
Cockburn Island
Melville Peninsula
Baffin Land
Cumberland Pen.
Southampton Island
King Christian IX. Land
Hildebrandt
Daria Strait
Middle Ice
North Ice
Interior is entirely filled with ice
Thickness of ice probably 3,000 feet or more
Greenland Interior
Nordenskjold Sea
KARA SEA
BARENTS SEA
NORWEGIAN SEA
GREENLAND SEA
ATLANTIC OCEAN
PACIFIC OCEAN
ARCTIC OCEAN
BERING SEA
BERING STRAIT
LINCOLN SEA
BAFFIN BAY
Jones Sound
Lancaster Sound
Barrow Strait
Wellington Channel
Prince Regent Inlet
Melville Sound
Parry Islands
Beaufort Sea
Mackenzie Bay
Prince Albert Land
Banks Land
Wollaston Land
Victoria Land
Baring Land
Prince Patrick Land
Borden Land
Arthur Land
Schley Land
Ellesmere Land
Cornwall Land
Lincoln Land
Grinnell Land
Garfield Land
Greely Land
Hull Land
Grant Land
Heilprin Land
Melville Land
Peterhead Land
Gillies Land
Wilkes Land
Queen Victoria Sea
Nansen's Farthest
Greely's Farthest
Lambert's Farthest
Markham's Farthest
Parry's Farthest
Payer's Farthest
Nares' Farthest
Hall's Farthest
Kane's Farthest
Hayes' Farthest
Hall, "Polaris", 1871-1873
Nares, 1875-1876
Nordenskjold, "Vega", 1878-1879
DeLong, "Jeannette", 1879-1882
Peary, 1891-1892
Nansen, "Fram", 1893-1896
Davis, 1587
Baffin 1616
Franklin 1845-1847
McClure, 1850-1853
Collinson, 1850-1855
Kane, 1853-1855
Sec. Ger. Exp., 1869-70
Scale along the Meridians.
280 Miles to One Inch.
THE MATTHEWS-NORTHRUP CO., BUFFALO, N. Y.

No. 3

Region Around THE NORTH POLE.

No. 4

NORTH AMERICA.

THE CENTURY ATLAS.
NORTH AMERICA.
Copyright, 1897, by The Century Co., New York.
Scale, 370 English Statute Miles to One Inch
Kilometers.
Capitals of Countries
Places with over 1,000,000 inhabitants:
Places about 200,000 to 1,000,000
Important places with less than 200,000:
Other places in Italics:
Depths in English Feet
NEW YORK
Boston
Atlanta
Veracruz
THE MATTHEWS-NORTHRUP CO., BUFFALO, N. Y.
Explorers' Routes.
John and Sebastian Cabot, 1497-1498
Vespucius 1497-1498 (?)
Ponce de Leon, 1513
Hernandez de Cordoba, 1517
Juan de Grijalva 1518
Hernando Cortes, 1519
Alonso de Pineda 1519
Pedro de Alvarado 1524
Giovanni de Verrazano 1524
Hurtado de Mendoza, 1533
Diego Becerra 1533
Jacques Cartier 1534-1535
Hernando de Soto 1539-1542
Francisco de Ulloa, 1539
Hernando de Alarcon, 1540
Coronado, 1540-1541
Cardenas, 1540
Cabrillo and Ferrelo, 1542-1543
Frobisher, 1576
Sir Francis Drake, 1579
Davis, 1585-1587
Hudson 1610-1611
Champlain 1615-1616
Baffin, 1616
Grandillers and Radisson, 1659-1660
Joliet and Marquette, 1673
La Salle, 1681-1682
NOTE.—For voyages of Columbus see Maps of West Indies and South America.
ARCTIC OCEAN
GREENLAND
ALASKA
DOMINION OF CANADA
UNITED STATES
MEXICO
GULF OF MEXICO
CARIBBEAN SEA
CENTRAL AMERICA
SOUTH AMERICA
ATLANTIC OCEAN
Longitude West from Greenwich
Tropic of Cancer
Baffin Bay
Hudson Strait
Hudson Bay
Labrador
Cape Flattery
Vancouver Island
Winnipeg
Montreal
Toronto
Buffalo
Boston
NEW YORK
PHILADELPHIA
Cleveland
Pittsburg
Baltimore
Washington
Detroit
Chicago
Milwaukee
St. Louis
Kansas City
Omaha
Denver
Salt Lake City
San Francisco
Los Angeles
Santa Barbara Islands
Phoenix
Tucson
Santa Fe
Albuquerque
Pueblo
Cheyenne
Lincoln
Topeka
Wichita
Springfield
Fort Smith
Little Rock
Dallas
Fort Worth
Austin
Houston
San Antonio
Galveston
Shreveport
Vicksburg
Mobile
Pensacola
Tallahassee
Savannah
Charleston
Atlanta
Memphis
Nashville
Louisville
Cincinnati
Richmond
Norfolk
Raleigh
Wilmington
Columbia
Charleston
Savannah
Jacksonville
St. Augustine
Tampa
Havana
Yucatan
Mexico
Guatemala
Honduras
Nicaragua
Jamaica
Haiti
Santo Domingo
Porto Rico
Maracaibo
Bay of Panama
Gulf of Tehuantepec
Tropic of Cancer

NO. 4.

No. 4

NORTH AMERICA.

No. 5

UNITED STATES.

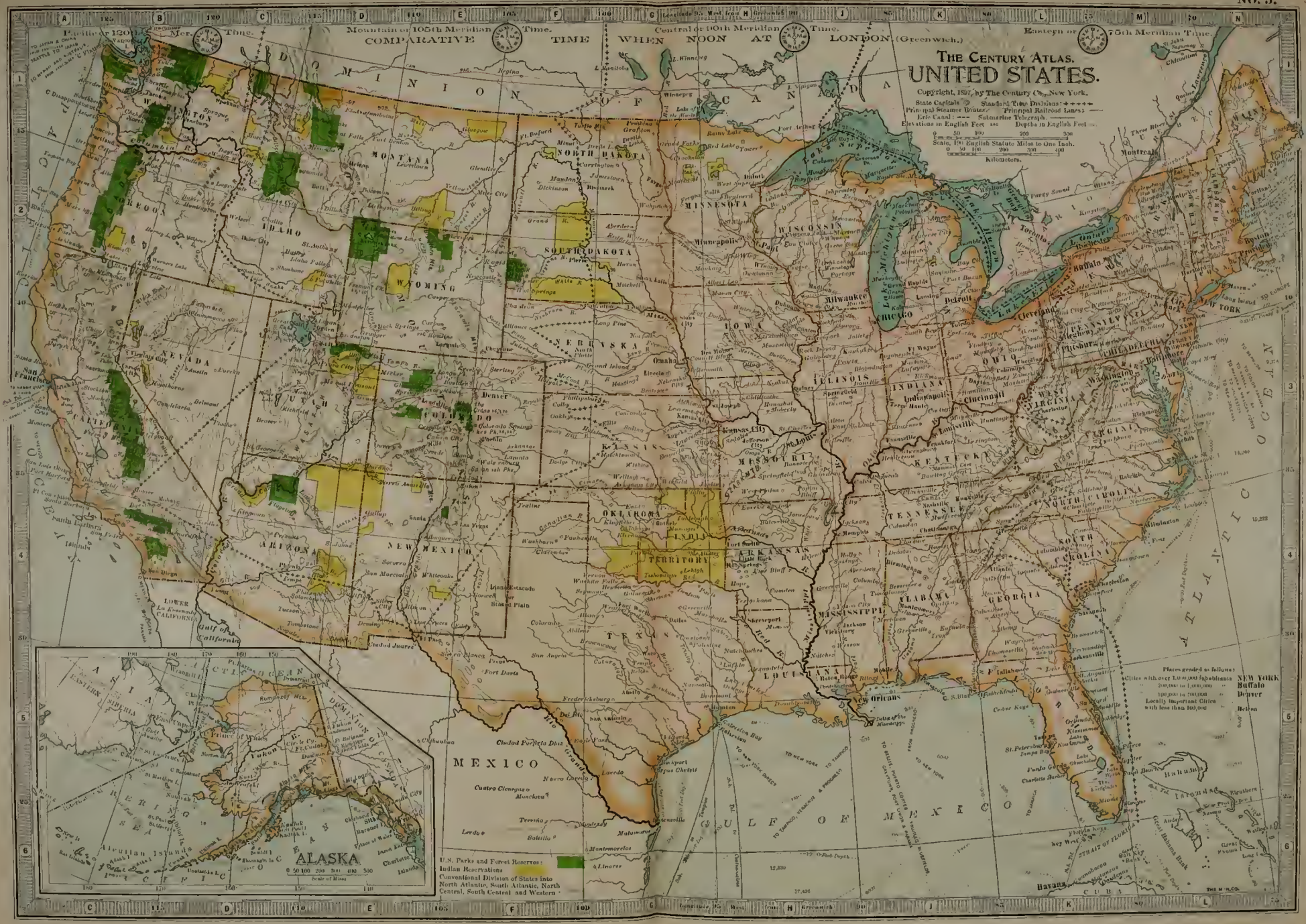
COMPARATIVE TIME WHEN NOON AT LONDON (Greenwich.)
Mountain or 105th Meridian Time.
Central or 90th Meridian Time.
Eastern or 75th Meridian Time.
THE CENTURY ATLAS.
UNITED STATES.
Copyright, 1897, by The Century Co., New York.
Scale, 100 English Statute Miles to One Inch.
DOMINION OF CANADA
MEXICO
ATLANTIC OCEAN
GULF OF MEXICO
PACIFIC OCEAN
BERING SEA
ALASKA
Aleutian Islands
U.S. Parks and Forest Reserves:
Indian Reservations
Conventional Division of States into North Atlantic, South Atlantic, North Central, South Central and Western.
Places graded as follows:
Locally important Cities with less than 100,000
NEW YORK
Buffalo
Denver
Boston

No. 5

UNITED STATES.

THE CENTURY ATLAS.
MAINE.
Copyright, 1897, by The Century Co., New York.
Size of type indicates relative importance of places.
State Capital thus: ✲ County Seats thus: ⊙
Contour Lines show Elevations in Feet above Sea Level.
Scale, 20 English Statute Miles to One Inch.
Kilometers.
THE MATTHEWS-NORTHRUP CO. BUFFALO, N.Y.
MOUNT DESERT ISLAND
NEW BRUNSWICK
QUEBEC
ATLANTIC OCEAN
AROOSTOOK
PISCATAQUIS
PENOBSCOT
SOMERSET
FRANKLIN
OXFORD
WASHINGTON
HANCOCK
WALDO
KENNEBEC
KNOX
LINCOLN
ANDROSCOGGIN
SAGADAHOC
CUMBERLAND
YORK
Augusta
Bangor
Portland
Lewiston
Auburn
Biddeford
Bar Harbor
Quebec

No. 6

MAINE.

No. 7

VERMONT
AND
NEW HAMPSHIRE.

THE CENTURY ATLAS.
VERMONT AND NEW HAMPSHIRE
Size of type indicates relative importance of places.
State Capitals thus: County Seats thus:
Contour Lines show Elevations in Feet above Sea Level.
Scale, 13 English Statute Miles to One Inch.
Kilometers.
QUEBEC
FRANKLIN
ORLEANS
ESSEX
LAMOILLE
CALEDONIA
CHITTENDEN
WASHINGTON
ADDISON
ORANGE
RUTLAND
WINDSOR
BENNINGTON
WINDHAM
COOS
GRAFTON
CARROLL
BELKNAP
SULLIVAN
MERRIMACK
STRAFFORD
CHESHIRE
HILLSBORO
ROCKINGHAM
WHITE MOUNTAINS
Lake Champlain
Burlington
Montpelier
Rutland
Concord
Manchester
Portsmouth
NO. 7.

No. 7

VERMONT
AND
NEW HAMPSHIRE.

No. 8

MASSACHUSETTS.

THE CENTURY ATLAS.
MASSACHUSETTS.
Copyright, 1895, by The Century Co., New York.
Size of type indicates relative importance of places.
State Capital thus: ◉ County Seats thus: ⊙
Contour Lines show Elevations in Feet above Sea Level.
Orthographic Projection. Scale, 12 English Statute Miles to One Inch.
Kilometers.
VERMONT
NEW HAMPSHIRE
NEW YORK
CONNECTICUT
RHODE ISLAND
ATLANTIC OCEAN
Massachusetts Bay
Cape Cod Bay
Nantucket Sound
Buzzards Bay
BERKSHIRE
FRANKLIN
HAMPDEN
HAMPSHIRE
WORCESTER
MIDDLESEX
ESSEX
NORFOLK
PLYMOUTH
BRISTOL
BARNSTABLE
DUKES
NANTUCKET
PROVIDENCE
Springfield
Worcester
Boston
Lowell
Lawrence
Haverhill
Newburyport
Gloucester
Salem
Lynn
Cambridge
Somerville
Malden
Medford
Woburn
Concord
Framingham
Brockton
Taunton
Fall River
New Bedford
Pittsfield
Northampton
Holyoke
Chicopee
Westfield
Greenfield
Fitchburg
Athol
Amherst
Milford
Weymouth
Hingham
Quincy
Milton
Dedham
Newton
Waltham
Arlington
Belmont
Wakefield
Stoughton
Attleboro
Pawtucket
Central Falls
Woonsocket
Providence
Newport
Westerly
Block I.
Martha's Vineyard Island
Nantucket Island
BOSTON and Vicinity.
Scale 4 Miles to One Inch.
Boston Harbor
Dorchester
Roxbury
Brookline
Chelsea
Winthrop
Revere
Everett
Watertown
Belmont
Waltham
Newton
Brighton
Allston
Jamaica Plain
South Boston
Hull
Nantasket Beach
Hingham
Quincy
Weymouth
Braintree
Milton
Dedham
Needham
Wellesley
Natick
Framingham
Sherborn
Medway
Millis
Norfolk
Walpole
Foxboro
Stoughton
Canton
Randolph
Holbrook
Avon
Abington
Rockland
Hanover
Norwell
Hingham
Cohasset
Scituate
Marshfield
Duxbury
Kingston
Plymouth
Carver
Wareham
Rochester
Mattapoisett
Fairhaven
Acushnet
New Bedford
Dartmouth
Westport
Fall River
Somerset
Swansea
Seekonk
Rehoboth
Attleboro
North Attleboro
Mansfield
Norton
Easton
Bridgewater
West Bridgewater
Whitman
Hanson
Pembroke
Abington
Rockland
Hanover
Norwell
Hingham
Cohasset
Scituate
Marshfield
Duxbury
Kingston
Plymouth
Carver
Wareham
Rochester
Mattapoisett
Fairhaven
Acushnet
New Bedford
Dartmouth
Westport
Fall River
Somerset
Swansea
Seekonk
Rehoboth
Attleboro
North Attleboro
Mansfield
Norton
Easton
Bridgewater
West Bridgewater
Whitman
Hanson
Pembroke
Brockton
Taunton
Raynham
Middleboro
Lakeville
Freetown
Fall River
Somerset
Swansea
Seekonk
Rehoboth
Attleboro
North Attleboro
Mansfield
Norton
Easton
Bridgewater
West Bridgewater
Whitman
Hanson
Pembroke
Plymouth
Carver
Wareham
Rochester
Mattapoisett
Fairhaven
Acushnet
New Bedford
Dartmouth
Westport
Fall River
Somerset
Swansea
Seekonk
Rehoboth
Attleboro
North Attleboro
Mansfield
Norton
Easton
Bridgewater
West Bridgewater
Whitman
Hanson
Pembroke
Provincetown
Truro
Wellfleet
Eastham
Orleans
Chatham
Harwich
Brewster
Dennis
Yarmouth
Barnstable
Sandwich
Falmouth
Mashpee
Marthas Vineyard Island
Nantucket Island
Gay Head
Edgartown
Oak Bluffs
Vineyard Haven
Tisbury
Chilmark
Aquinnah
Nantucket
Siasconset
Madaket
Surfside
Great Pt.
Sankaty Head
Cisco
Wauwinet
Quidnet
Polpis
Tom Nevers Head
Muskeget Channel
Nantucket Sound
Vineyard Sound
Buzzards Bay
Cape Cod Bay
Massachusetts Bay
Boston Harbor
Hull
Nantasket Beach
Hingham
Quincy
Weymouth
Braintree
Milton
Dedham
Needham
Wellesley
Natick
Framingham
Sherborn
Medway
Millis
Norfolk
Walpole
Foxboro
Stoughton
Canton
Randolph
Holbrook
Avon
Abington
Rockland
Hanover
Norwell
Hingham
Cohasset
Scituate
Marshfield
Duxbury
Kingston
Plymouth
Carver
Wareham
Rochester
Mattapoisett
Fairhaven
Acushnet
New Bedford
Dartmouth
Westport
Fall River
Somerset
Swansea
Seekonk
Rehoboth
Attleboro
North Attleboro
Mansfield
Norton
Easton
Bridgewater
West Bridgewater
Whitman
Hanson
Pembroke
Brockton
Taunton
Raynham
Middleboro
Lakeville
Freetown
Fall River
Somerset
Swansea
Seekonk
Rehoboth
Attleboro
North Attleboro
Mansfield
Norton
Easton
Bridgewater
West Bridgewater
Whitman
Hanson
Pembroke
Plymouth
Carver
Wareham
Rochester
Mattapoisett
Fairhaven
Acushnet
New Bedford
Dartmouth
Westport
Fall River
Somerset
Swansea
Seekonk
Rehoboth
Attleboro
North Attleboro
Mansfield
Norton
Easton
Bridgewater
West Bridgewater
Whitman
Hanson
Pembroke
THE MATTHEWS-NORTHRUP CO., BUFFALO, N. Y.

No. 8

MASSACHUSETTS.

No. 9

MASSACHUSETTS.

Eastern Part.

THE CENTURY ATLAS.
MASSACHUSETTS,
EASTERN PART.
Copyright, 1897, by The Century Co., New York.
State Capital thus: ☼ County Seats thus: ⊙
Contour Lines show Elevations in Feet above Sea Level
Depths of Water shown in Feet thus.
Scale, 6½ English Statute Miles to One Inch.
Kilometers.
This Map is made from that of the U. S. Geological Survey and contains all Towns, Post-offices and important Railroad Stations. The places are displayed according to the State census of 1895, as follows:
Places with over 100,000 inhabitants WORCESTER
" " 50,000 to 100,000 " Lowell
" " 25,000 to 50,000 " Malden
" " 10,000 to 25,000 " Marlboro
" " 5,000 to 10,000 " Attleboro
" " 1,000 to 5,000 " Franklin
" " 500 to 1,000 " Sherburn
less than 500 " Italics Brookside
To many small places having no distinct limits has been given the population surrounding them according to that census, but the territory included does not extend beyond the limits of the town in which the place is situated.
Places which are within the limits of cities are not displayed, but the whole population is given to the city.
A place which has the same name as the town is displayed according to its true population.
Marthas Vineyard Island.
Same Scale as Main Map.
NEW HAMPSHIRE
ESSEX
MIDDLESEX
NORFOLK
PLYMOUTH
BRISTOL
RHODE ISLAND
BOSTON
WORCESTER
PROVIDENCE
Fall River
New Bedford
ATLANTIC OCEAN
Vineyard Sound
Buzzards Bay
Nantucket Sound

No. 9

MASSACHUSETTS.

Eastern Part.

No. 10

CONNECTICUT
AND
RHODE ISLAND.

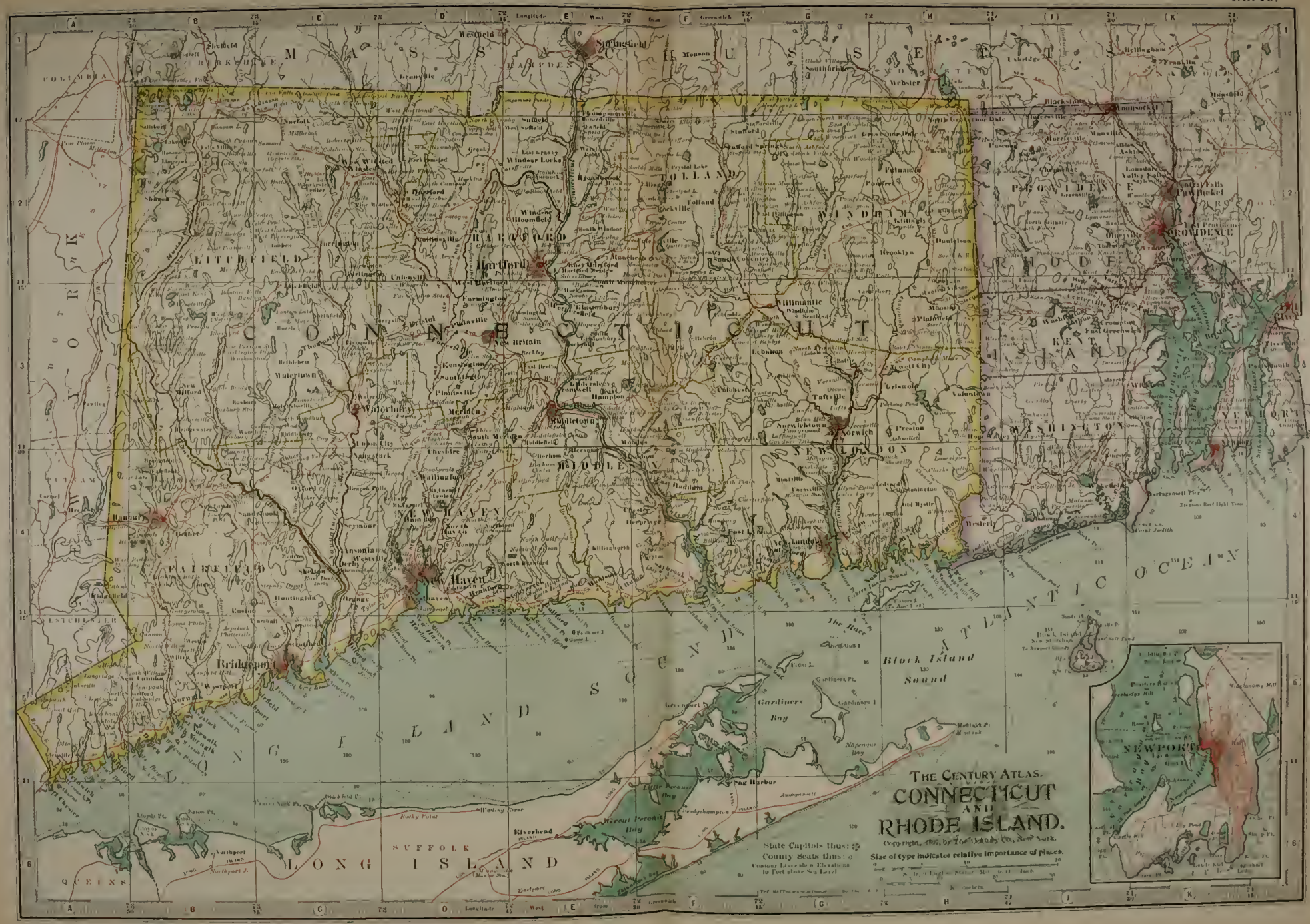
THE CENTURY ATLAS.
CONNECTICUT
AND
RHODE ISLAND.
Copyright, 1897, by The Century Co., New York.
Size of type indicates relative importance of places.
State Capitals thus: ◎
County Seats thus: ○
Contour Intervals & Elevations in Feet above Sea Level
Scale of Miles
Longitude West from Greenwich
Block Island Sound
Gardiners Bay
Napeague Bay
Shinnecock Bay
Peconic Bay
Long Island Sound
Atlantic Ocean
LONG ISLAND
SUFFOLK
QUEENS
NEWPORT
PROVIDENCE
Hartford
New Haven
Bridgeport
Waterbury
Middletown
Norwich
New London
Stamford
Danbury
Meriden
Wallingford
Torrington
Litchfield
Fairfield
Windham
Tolland
Middlesex
Hampden
Hartford
Rhode Island
Washington
Kent
Bristol
Newport
Providence
Massachusetts
New York

No. 10

CONNECTICUT
AND
RHODE ISLAND.

No. 11

NEW YORK,

SOUTHERN PART.

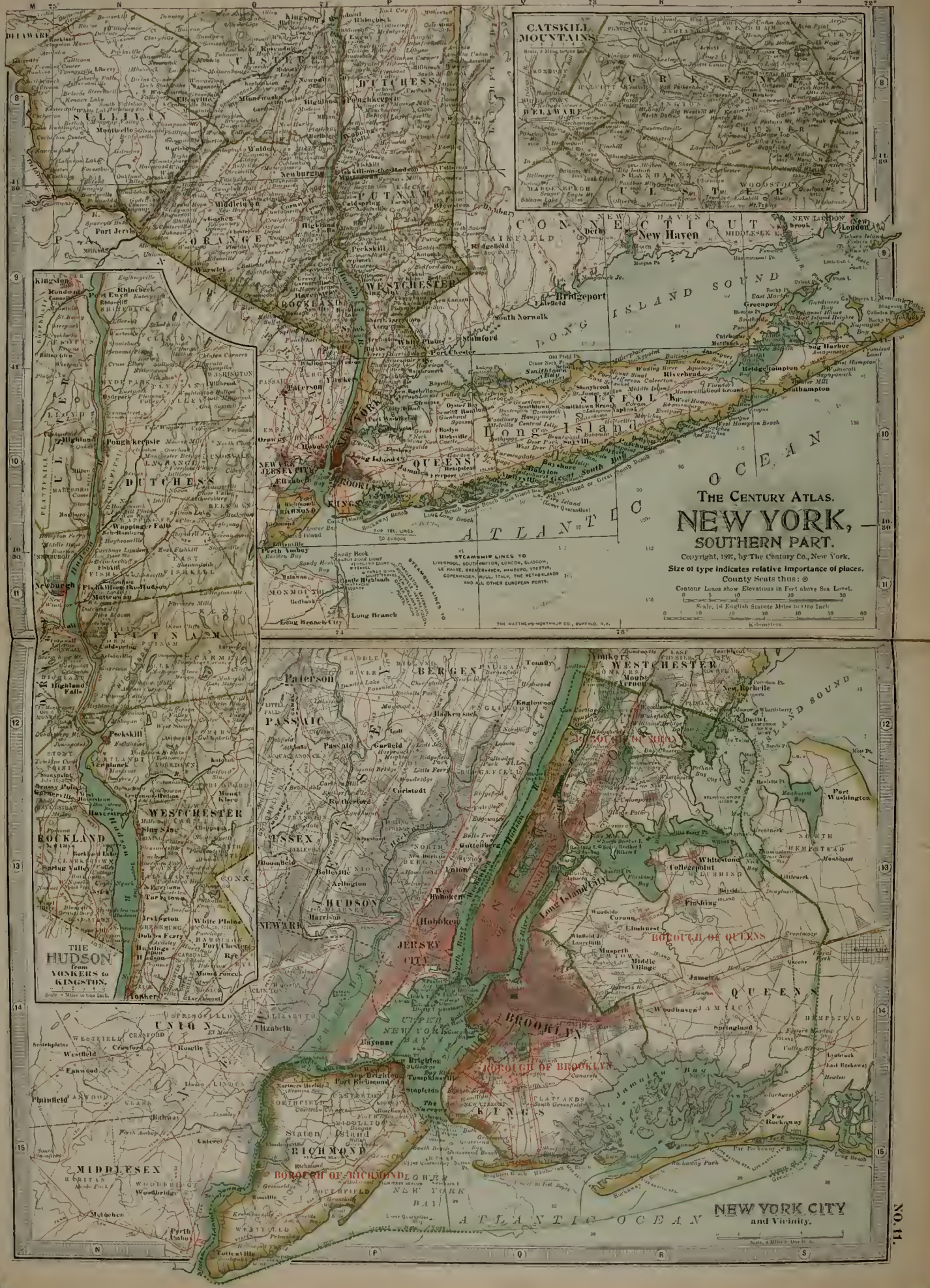
CATSKILL MOUNTAINS
THE CENTURY ATLAS.
NEW YORK,
SOUTHERN PART.
Copyright, 1897, by The Century Co., New York.
Size of type indicates relative importance of places.
County Seats thus: ⊙
Contour Lines show Elevations in Feet above Sea Level.
Scale, 16 English Statute Miles to One Inch.
Kilometers.
STEAMSHIP LINES TO
LIVERPOOL, SOUTHAMPTON, LONDON, GLASGOW, LE HAVRE, BREMEN&HAVEN, HAMBURG, STETTIN, COPENHAGEN, HULL, ITALY, THE NETHERLANDS AND ALL OTHER EUROPEAN PORTS.
SUB TEL. LINES TO EUROPE
THE MATTHEWS-NORTHRUP CO., BUFFALO, N.Y.
THE HUDSON from YONKERS to KINGSTON.
NEW YORK CITY and Vicinity.
BOROUGH OF BRONX
BOROUGH OF QUEENS
BOROUGH OF BROOKLYN
BOROUGH OF RICHMOND
ATLANTIC OCEAN
LONG ISLAND SOUND
NO. 11.

No. 11

NEW YORK,

Southern Part.

No. 12

NEW YORK,

Northern and Eastern Part.

THE CENTURY ATLAS.
NEW YORK,
NORTHERN AND
EASTERN PART.
Copyright, 1897, by The Century Co., New York.
Size of type indicates relative importance of places.
State Capital thus: County Seats thus:
Contour Lines show Elevations in Feet above Sea Level.
Scale, 16 English Statute Miles to One Inch.
Kilometers.
THE MATTHEWS-NORTHRUP CO., BUFFALO, N.Y.
Longitude West from Greenwich
CORNWALL
GLENGARRY
STORMONT
DUNDAS
HUNTINGDON
ST JOHN
MISSISQUOI
FRANKLIN
CHITTENDEN
ADDISON
LEEDS SOUTH
GRENVILLE SOUTH
BROOKVILLE
Brockville
Ogdensburg
ST. LAWRENCE
FRANKLIN
CLINTON
ESSEX
ADIRONDACK MOUNTAINS
JEFFERSON
Watertown
LEWIS
HAMILTON
WARREN
HERKIMER
OSWEGO
ONEIDA
Oneida Lake
SYRACUSE
ONONDAGA
MADISON
FULTON
SARATOGA
MONTGOMERY
SCHENECTADY
Albany
ALBANY
RENSSELAER
Troy
OTSEGO
SCHOHARIE
CORTLAND
CHENANGO
DELAWARE
GREENE
COLUMBIA
BROOME
Binghamton
TIOGA
ULSTER
SULLIVAN
DUTCHESS
BERKSHIRE
CONN.
PENNSYLVANIA
SUSQUEHANNA
Lake Champlain
Burlington
Plattsburg
St. Albans
Swanton

No. 12

NEW YORK,

Northern and Eastern Part.

No. 13

NEW YORK,
Western Part.

THE CENTURY ATLAS.
NEW YORK,
WESTERN PART.
Copyright, 1897, by The Century Co., New York.
Scale, 16 English Statute Miles to One Inch.
Kilometers.
Small type indicates relative importance of places.
County Seats thus: ⊙
Contour Lines show Elevations in Feet above Sea Level.
THE MATTHEWS-NORTHRUP CO., BUFFALO, N.Y.
LAKE ONTARIO
LAKE ERIE
ONTARIO
PRINCE EDWARD
TORONTO
Port Hope
Cobourg
Belleville
Trenton
Kingston
HASTINGS
Pt. Traverse
Pt. Peire
Amherst Island
Lake Ontario
NIAGARA CO.
TUSCARORA IND. RES.
LEWISTON
CAMBRIA
NIAGARA
WHEATFIELD
PENDLETON
GRAND ISLAND
TONAWANDA
ERIE CO.
ONTARIO
BUFFALO
LAKE ERIE
BUFFALO
AND THE
NIAGARA FRONTIER.
ROCHESTER
and Vicinity.
Niagara Falls
Lockport
Niagara Falls
Tonawanda
North Tonawanda
Fort Erie
Port Colborne
Welland
Dunkirk
Westfield
Jamestown
Erie
Bradford
Olean
Wellsville
Hornellsville
Corning
Elmira
Ithaca
Auburn
Geneva
Canandaigua
Rochester
Batavia
Albion
Medina
Lockport
Niagara Falls
Tonawanda
Hamburg
Eden
Evans
Silver Creek
Gowanda
Cattaraugus
Ellicottville
Salamanca
Randolph
Little Valley
Friendship
Belmont
Alfred Sta
Almond
Andover
Canisteo
Hornellsville
Arkport
Dansville
Nunda
Mt. Morris
Warsaw
Perry
Castile
Attica
Wyoming
Genesee
Livingston
Monroe
Orleans
Niagara
Wayne
Ontario
Yates
Seneca
Cayuga
Onondaga
Oswego
Tompkins
Schuyler
Steuben
Allegany
Chautauqua
Cattaraugus
Chemung
Tioga
Broome
Potter
Warren
McKean
Erie
Crawford
Venango
Clarion
Jefferson
Cameron
Elk
Forest
Lawrence
Beaver
Mercer
Butler
Armstrong
Indiana
Westmoreland
Fayette
Greene
Washington
Allegheny
Bedford
Somerset
Cambria
Blair
Huntingdon
Fulton
Franklin
Adams
York
Lancaster
Chester
Delaware
Philadelphia
Bucks
Montgomery
Berks
Lebanon
Dauphin
Cumberland
Perry
Juniata
Mifflin
Centre
Clinton
Lycoming
Union
Snyder
Northumberland
Columbia
Montour
Luzerne
Wyoming
Sullivan
Susquehanna
Wayne
Pike
Monroe
Carbon
Schuylkill
Lehigh
Northampton
Bradford
Tioga
Potter
Lycoming
Clinton
Centre
Clearfield
Cameron
Elk
McKean
Warren
Forest
Jefferson
Clarion
Venango
Crawford
Erie
Lawrence
Mercer
Butler
Armstrong
Indiana
Westmoreland
Fayette
Greene
Washington
Allegheny
Bedford
Somerset
Cambria
Blair
Huntingdon
Fulton
Franklin
Adams
York
Lancaster
Chester
Delaware
Philadelphia
Bucks
Montgomery
Berks
Lebanon
Dauphin
Cumberland
Perry
Juniata
Mifflin
Centre
Clinton
Lycoming
Union
Snyder
Northumberland
Columbia
Montour
Luzerne
Wyoming
Sullivan
Susquehanna
Wayne
Pike
Monroe
Carbon
Schuylkill
Lehigh
Northampton
Bradford
Tioga

No. 13

NEW YORK,
Western Part.

No. 14

NEW JERSEY.

JERSEY CITY, NEWARK, PATERSON and Vicinity.
THE CENTURY ATLAS.
NEW JERSEY
Copyright, 1897, by The Century Co., New York.
Size of type indicates relative importance of places.
State Capital thus: ◎ County Seats thus: ⊙
Contour Lines show Elevations in Feet above Sea Level.
Scale, 11 English Statute Miles to One Inch.
Kilometers.
NO. 14.
DELAWARE BAY
NEW YORK BAY
PHILADELPHIA
Trenton
Camden
Atlantic City
Cape May

No. 14

NEW JERSEY.

No. 15

PENNSYLVANIA,

Eastern Part.

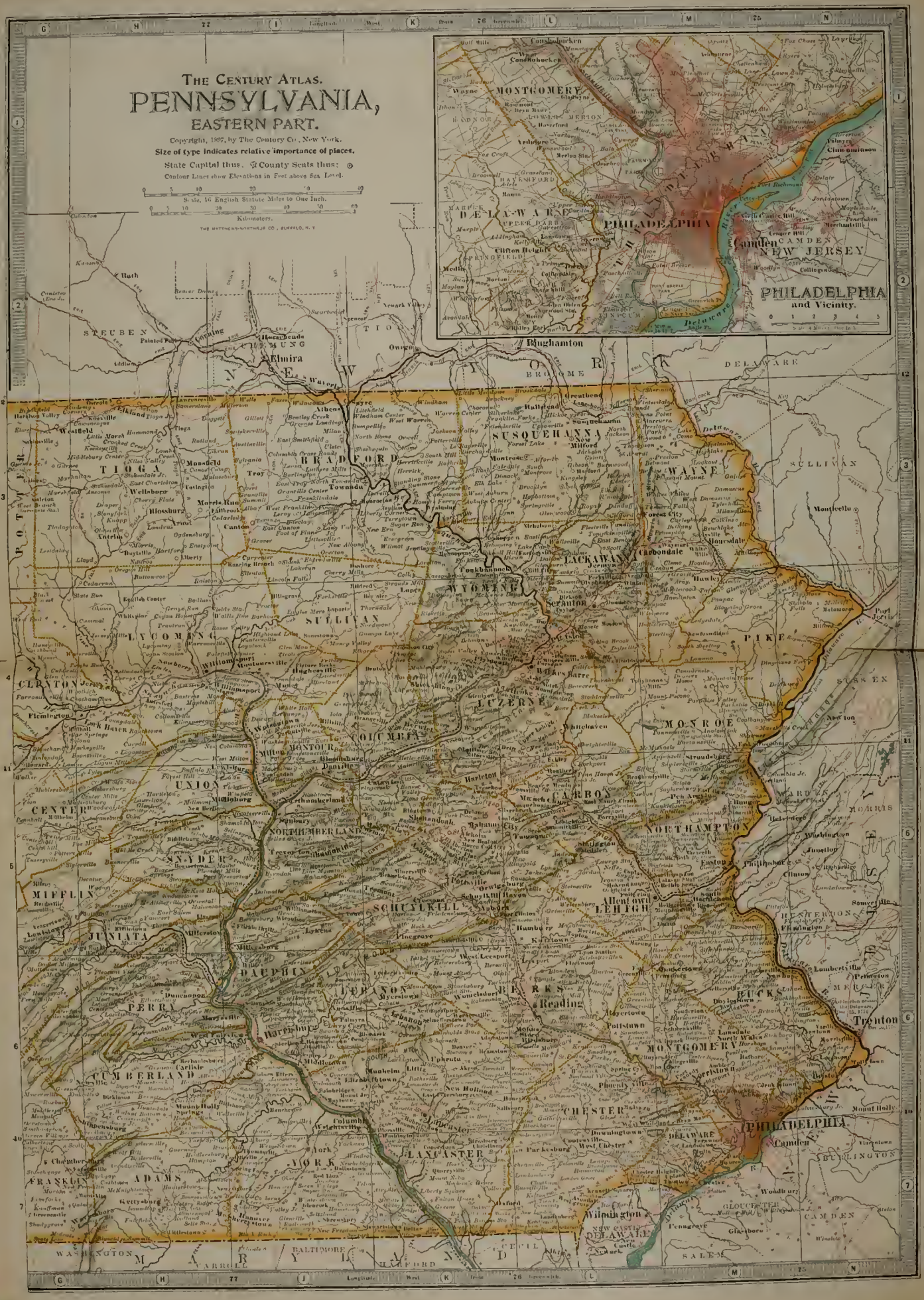
THE CENTURY ATLAS.
PENNSYLVANIA,
EASTERN PART.
Copyright, 1897, by The Century Co., New York.
Size of type indicates relative importance of places.
State Capital thus. ☆ County Seats thus: ⊙
Contour Lines show Elevations in Feet above Sea Level.
Scale, 16 English Statute Miles to One Inch.
Kilometers.
PHILADELPHIA and Vicinity.
PHILADELPHIA
CAMDEN
NEW JERSEY
MONTGOMERY
DELAWARE
CHESTER
LANCASTER
YORK
ADAMS
FRANKLIN
CUMBERLAND
PERRY
DAUPHIN
LEBANON
BERKS
SCHUYLKILL
LEHIGH
NORTHAMPTON
MONROE
PIKE
WAYNE
SUSQUEHANNA
WYOMING
LACKAWANNA
LUZERNE
COLUMBIA
NORTHUMBERLAND
SNYDER
UNION
MIFFLIN
JUNIATA
CENTER
CLINTON
LYCOMING
SULLIVAN
TIOGA
BRADFORD
POTTER
SUSSEX
MORRIS
WARREN
BUCKS
MERCER
BURLINGTON
CAMDEN
GLOUCESTER
SALEM
CUMBERLAND
NEW CASTLE
DELAWARE
MARYLAND
WASHINGTON
FREDERICK
CARROLL
BALTIMORE
HARFORD
CECIL
Reading
Harrisburg
Scranton
Wilkesbarre
Williamsport
Lancaster
York
Chambersburg
Gettysburg
Carlisle
Pottsville
Allentown
Easton
Bethlehem
Trenton
Wilmington
Binghamton
Elmira
Corning
Hornellsville
Owego
Montrose
Towanda
Athens
Sayre
Waverly
Honesdale
Carbondale
Hawley
Milford
Stroudsburg
Delaware Water Gap
Phillipsburg
Lambertville
Doylestown
Norristown
West Chester
Media
Chester
Coatesville
Parkesburg
Oxford
Kennett Square
Phoenixville
Pottstown
Royersford
Boyertown
Kutztown
Hamburg
Tamaqua
Mauch Chunk
Shamokin
Sunbury
Lewisburg
Selinsgrove
Danville
Bloomsburg
Berwick
Nanticoke
Wilkes-Barre
Pittston
Scranton
Tunkhannock
Montrose
Towanda
Troy
Wellsboro
Mansfield
Blossburg
Canton
Williamsport
Lock Haven
Renovo
Clearfield
Curwensville
Philipsburg
Bellefonte
Lewistown
Huntingdon
Altoona
Tyrone
Hollidaysburg
Bedford
Everett
McConnellsburg
Chambersburg
Gettysburg
Hanover
York
Lancaster
Columbia
Marietta
Mount Joy
Lebanon
Harrisburg
Carlisle
Shippensburg
Newville
Mechanicsburg
Duncannon
Millersburg
Halifax
Middletown
Elizabethtown
Ephrata
Reading
Kutztown
Boyertown
Pottstown
Phoenixville
Norristown
Doylestown
Lambertville
Trenton
Bristol
Morrisville
Yardley
Newtown
Media
Chester
Wilmington
New Castle
Delaware City
Penngrove
Glasboro
Woodbury
Camden
Burlington
Mount Holly
Salem
Port Jervis
Milford
Montrose
Susquehanna
Great Bend
Hallstead
Forest City
Carbondale
Honesdale
Hawley
Stroudsburg
Delaware Water Gap
Easton
Phillipsburg
Bethlehem
Allentown
Catasauqua
Whitehaven
Mauch Chunk
Jim Thorpe
Tamaqua
Pottsville
Schuylkill Haven
Orwigsburg
Minersville
Shenandoah
Mahanoy City
Ashland
Girardville
Centralia
Mount Carmel
Shamokin
Northumberland
Sunbury
Lewisburg
Selinsgrove
Middleburg
Freeburg
Beaver Springs
Mifflinburg
Lewistown
Mifflintown
Port Royal
Newport
Duncannon
Millersburg
Halifax
Dauphin
Harrisburg
Middletown
Elizabethtown
Mount Joy
Lancaster
Columbia
Marietta
York
Hanover
Littlestown
Gettysburg
Fairfield
Emmitsburg
Thurmont
Frederick
Hagerstown
Williamsport
Boonsboro
Sharpsburg
Shepherdstown
Martinsburg
Berkeley Springs
Cumberland
Frostburg
Oakland
Grantsville
Meyersdale
Somerset
Berlin
Johnstown
Ebensburg
Cresson
Hollidaysburg
Tyrone
Bellefonte
Clearfield
Curwensville
Philipsburg
Lewistown
Huntingdon
Altoona
Tyrone
Hollidaysburg
Bedford
Everett
McConnellsburg
Chambersburg
Gettysburg
Hanover
York
Lancaster
Columbia
Marietta
Mount Joy
Lebanon
Harrisburg
Carlisle
Shippensburg
Newville
Mechanicsburg
Duncannon
Millersburg
Halifax
Middletown
Elizabethtown
Ephrata
Reading
Kutztown
Boyertown
Pottstown
Phoenixville
Norristown
Doylestown
Lambertville
Trenton
Bristol
Morrisville
Yardley
Newtown
Media
Chester
Wilmington
New Castle
Delaware City
Penngrove
Glasboro
Woodbury
Camden
Burlington
Mount Holly
Salem

NO. 15.

No. 15

PENNSYLVANIA,

Eastern Part.

No. 16

PENNSYLVANIA,

Western Part.

THE CENTURY ATLAS.
PENNSYLVANIA
WESTERN PART.
Copyright, 1897, by The Century Co. New York.
The Surface of the Lakes is raised above the mean level of the sea.
Size of type indicates relative importance of places
County Seats thus:
Scale, 16 English Statute Miles to One Inch.
Kilometers.
THE MATTHEWS-NORTHRUP CO., BUFFALO, N. Y.
PITTSBURG, ALLEGHENY and Vicinity.
Scale, 4 Miles to the Inch.
ONTARIO
MONROE
WELLAND
HALDIMAND
NORFOLK
BUFFALO
ERIE
CHAUTAUQUA
CATTARAUGUS
ALLEGANY
ERIE
CRAWFORD
WARREN
MCKEAN
POTTER
FOREST
ELK
CAMERON
CLINTON
MERCER
VENANGO
CLARION
JEFFERSON
CLEARFIELD
LAWRENCE
BUTLER
ARMSTRONG
BEAVER
INDIANA
CENTRE
ALLEGHENY
PITTSBURG
CAMBRIA
BLAIR
MIFFLIN
WESTMORELAND
WASHINGTON
SOMERSET
BEDFORD
FRANKLIN
FAYETTE
GREENE
FULTON
WEST VIRGINIA
MARYLAND
NO. 16.

No. 16

PENNSYLVANIA,

Western Part.

No. 17

OHIO,

Northern Part.

THE CENTURY ATLAS.
OHIO,
NORTHERN PART.
Copyright, 1897, by The Century Co., New York.
Size of type indicates relative importance of places.
State Capital thus: County Seats thus:
Contour Lines show Elevations in Feet above Sea Level.
Numbers of Townships thus: 3. Numbers of Ranges thus 3.
Scale, 16 English Statute Miles to One Inch.
Kilometers.
THE MATTHEWS-NORTHRUP CO., BUFFALO, N.Y.
MICHIGAN
ONTARIO
LAKE ERIE
DETROIT
Toledo
CLEVELAND
COLUMBUS
Wheeling

No. 17

OHIO,

Northern Part.

No. 18

OHIO,

Southern Part.

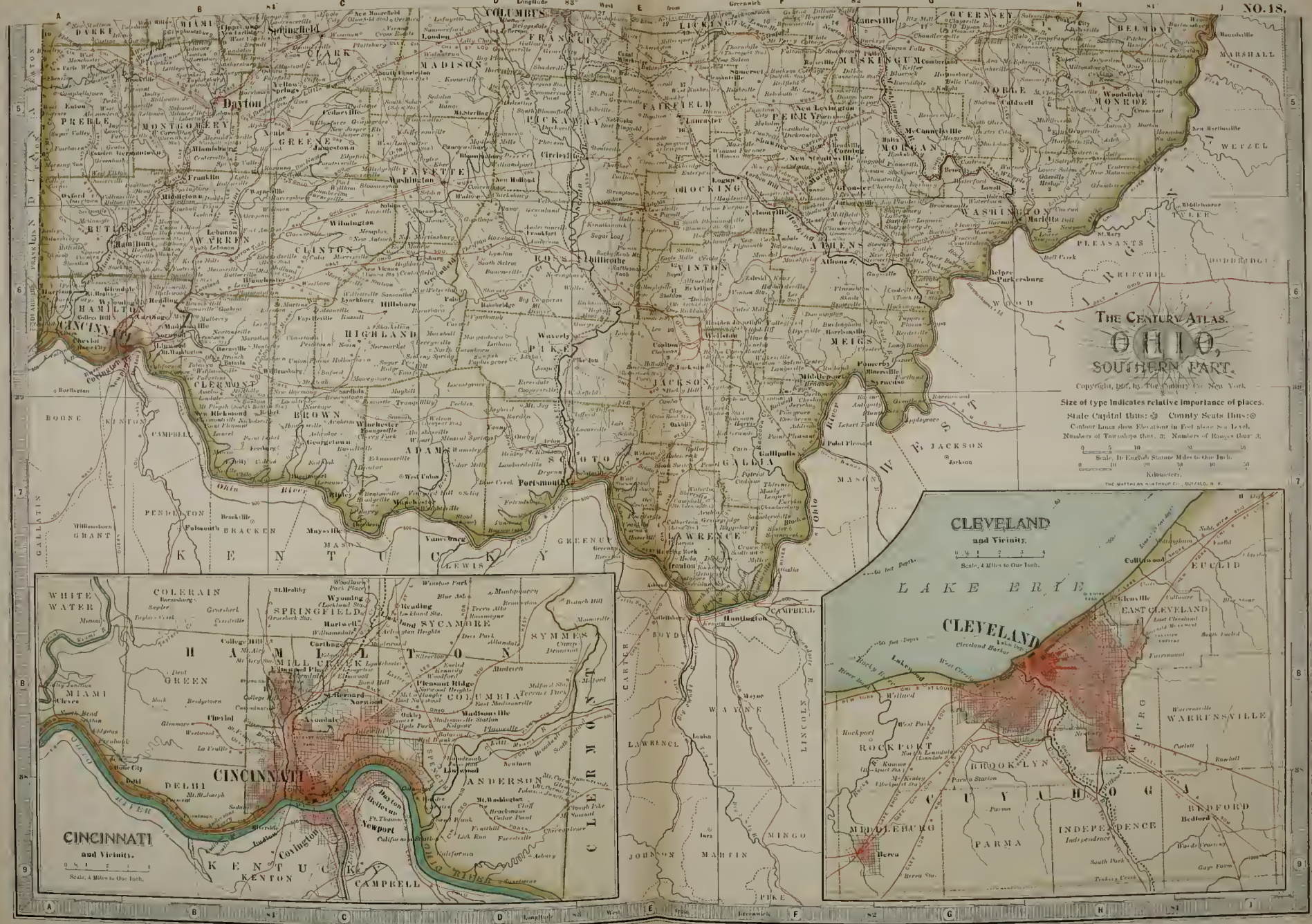
THE CENTURY ATLAS.
OHIO,
SOUTHERN PART.
Copyright, 1897, by The Century Co. New York
Size of type indicates relative importance of places.
State Capital thus: ⊛ County Seats thus: ⊙
Contour Lines show Elevations in Feet above Sea Level.
Numbers of Townships thus, 3; Numbers of Ranges thus 3.
Scale, 16 English Statute Miles to One Inch.
Kilometers.
THE MATTHEWS-NORTHRUP CO., BUFFALO, N. Y.
CLEVELAND
and Vicinity.
Scale, 4 Miles to One Inch.
CINCINNATI
and Vicinity.
Scale, 4 Miles to One Inch.
LAKE ERIE
COLUMBUS
CINCINNATI
CLEVELAND
Huntington
Portsmouth
Dayton
Springfield
Zanesville
Marietta
Parkersburg
Athens
Chillicothe
Ironton
Portsmouth
Newport
Covington
Bellevue
Lawrenceburg
Middletown
Hamilton
Xenia
Lancaster
Cambridge
Coshocton
Steubenville
Wheeling
Wellsburg
Moundsville
Martins Ferry
Bellaire
St. Clairsville
Barnesville
Woodsfield
Caldwell
Marietta
Pomeroy
Middleport
Gallipolis
Jackson
Wellston
Logan
Nelsonville
Athens
Belpre
Point Pleasant
Ravenswood
Ripley
Maysville
Vanceburg
Greenup
Ashland
Catlettsburg
Ohio River
Kanawha River
Big Sandy River
Scioto River
Muskingum River
Hocking River
Little Kanawha River
Monongahela River
Licking River
Great Miami River
Little Miami River
Scioto Brush Creek
Cuyahoga River
Rocky River
Chagrin River
Grand River
Ashtabula River
Conneaut Creek
Vermilion River
Black River
Huron River
Sandusky River
Portage River
Maumee River
Auglaize River
Tuscarawas River
Walhonding River
Mohican River
Kokosing River
Licking River
Raccoon Creek
Symmes Creek
Guyandotte River
Twelve Pole Creek
Ten Mile Creek
Middle Island Creek
Fishing Creek
Wheeling Creek
Short Creek
Indian Creek
Captina Creek
Stillwater Creek
Little Muskingum River
Duck Creek
Wolf Creek
Meigs Creek
Leading Creek
Shade River
Sunday Creek
Monday Creek
Federal Creek
Hocking Canal
Ohio Canal
Walhonding Canal
Muskingum River Slack Water
Ohio River Slack Water
Kanawha River Slack Water
Little Kanawha River Slack Water
Monongahela River Slack Water
Big Sandy River Slack Water
Scioto River Slack Water
Great Miami Canal
Miami and Erie Canal
Ohio Canal
Walhonding Canal
Hocking Canal
Muskingum River Slack Water
Ohio River Slack Water
Kanawha River Slack Water
Little Kanawha River Slack Water
Monongahela River Slack Water
Big Sandy River Slack Water
Scioto River Slack Water
Great Miami Canal
Miami and Erie Canal

No. 18

OHIO.

Southern Part.

No. 19

INDIANA.

CHICAGO
L. MICHIGAN
Joliet
South Bend
Ft. Wayne
Logansport
Kokomo
Lafayette
INDIANAPOLIS
Terre Haute
Bloomington
Evansville
LOUISVILLE
CINCINNATI
Covington
THE CENTURY ATLAS.
INDIANA
Copyright,
Size of type indicates relative importance of places.
Kilometers
NO. 19.

No. 19

INDIANA.

No. 20

ILLINOIS.

Northern Part.

THE CENTURY ATLAS.
ILLINOIS,
NORTHERN PART.
Size of type indicates relative importance of places.
State Capital thus: County Seats thus:
Contour Lines show Elevations in Feet above Sea Level.
Kilometers.
CHICAGO
Springfield
Rockford
Peoria
Joliet
Galesburg
Quincy
Bloomington
Dubuque
Davenport
Rock Island
Moline
Burlington
Muscatine
Clinton
Freeport
Elgin
Aurora
Kankakee
Champaign
Danville
Decatur
Jacksonville
Waukegan
Evanston
JO DAVIESS
STEPHENSON
WINNEBAGO
BOONE
McHENRY
LAKE
CARROLL
OGLE
DEKALB
KANE
DU PAGE
COOK
WHITESIDE
LEE
KENDALL
WILL
ROCK ISLAND
HENRY
BUREAU
LASALLE
GRUNDY
MERCER
STARK
PUTNAM
MARSHALL
KNOX
WARREN
HENDERSON
PEORIA
WOODFORD
LIVINGSTON
IROQUOIS
KANKAKEE
HANCOCK
McDONOUGH
FULTON
TAZEWELL
McLEAN
FORD
SCHUYLER
MASON
LOGAN
DE WITT
CHAMPAIGN
VERMILION
ADAMS
BROWN
CASS
MENARD
SANGAMON
MACON
PIATT
DOUGLAS
EDGAR
MORGAN
IOWA
MISSOURI
LAKE MICHIGAN
Mississippi River
Illinois River

No. 20

ILLINOIS.

Northern Part.

No. 21

ILLINOIS,

Southern Part.

THE CENTURY ATLAS.
ILLINOIS,
SOUTHERN PART.
Copyright, 1897, by The Century Co., New York.
Size of type indicates relative importance of places.
State Capital thus: ◎ County Seats thus: ⊙
Contour Lines show Elevations in Feet above Sea Level.
Numbers of Township thus 2. Numbers of Ranges thus 2
Scale, In English Statute Miles to One Inch.
Kilometers.
THE MATTHEWS-NORTHRUP CO., BUFFALO, N. Y.
CHICAGO
AND VICINITY.
Four Miles to One Inch.
Kilometers.
ST. LOUIS
MISSISSIPPI RIVER
MISSOURI RIVER
ILLINOIS RIVER
OHIO RIVER
KENTUCKY
CAIRO
PADUCAH
CHICAGO

No. 21

ILLINOIS,

Southern Part.

No. 22

MICHIGAN,

Northern Part.

THE CENTURY ATLAS.
MICHIGAN,
NORTHERN PART.
Copyright, 1897, by The Century Co., New York.
Size of type indicates relative importance of places.
County Seats thus:
Contour Lines show Elevations in Feet above Sea Level.
Numbers of Townships thus: 3 Numbers of Ranges thus: 2
ONTARIO
MINNESOTA
Isle Royal
LAKE SUPERIOR
KEWEENAW
HOUGHTON
ONTONAGON
BARAGA
GOGEBIC
MARQUETTE
ALGER
SCHOOLCRAFT
LICE
CHIPPEWA
MACKINAC
IRON
DICKINSON
DELTA
FLORENCE
MARINETTE
MENOMINEE
OCONTO
LAKE MICHIGAN
LAKE HURON
EMMET
CHEBOYGAN
PRESQUE ISLE
CHARLEVOIX
White Fish Bay
Green Bay
Iron River
Crystal Falls
Iron Mountain
Norway
Manistique
Cheboygan
Harbor Springs
Charlevoix
Sault de Ste Marie
ST. MARYS RIVER and Vicinity.
LAKE HURON
STRAITS OF MACKINAC
(Formerly Michilimackinac)
Mackinac Island
Bois Blanc Island
South Channel
St. Ignace
Mackinac Island P.O.
Scale 6 Miles to the Inch

No. 22

MICHIGAN,

Northern Part.

No. 23

MICHIGAN,

Southern Part.

THE CENTURY ATLAS.
MICHIGAN,
SOUTHERN PART.
Size of type indicates relative importance of places.
LAKE HURON
LAKE MICHIGAN
LAKE ERIE
DETROIT
Port Huron
Sarnia
Marine City
Algonac
Wallaceburg
DETROIT RIVER
Amherstburg
Grand Rapids
Saginaw
Bay City
Alpena
Traverse City
Muskegon
Ludington
Manistee
Cheboygan
Petoskey
Harbor Springs
Charlevoix
Alma
Mount Pleasant
Big Rapids
Ionia
Lansing
Jackson
Kalamazoo
Battle Creek
Marshall
Adrian
Toledo
Monroe
Ann Arbor
Ypsilanti
Flint
Owosso
Saginaw Bay
MACKINAC
CHIPPEWA
EMMET
CHEBOYGAN
PRESQUE ILE
CHARLEVOIX
ANTRIM
MONTMORENCY
ALPENA
OTSEGO
LEELANAU
GRAND TRAVERSE
KALKASKA
CRAWFORD
OSCODA
ALCONA
BENZIE
MANISTEE
WEXFORD
MISSAUKEE
ROSCOMMON
OGEMAW
IOSCO
MASON
LAKE
OSCEOLA
CLARE
GLADWIN
ARENAC
OCEANA
NEWAYGO
MECOSTA
ISABELLA
MIDLAND
BAY
HURON
TUSCOLA
SANILAC
MUSKEGON
MONTCALM
GRATIOT
SAGINAW
KENT
IONIA
CLINTON
SHIAWASSEE
GENESEE
LAPEER
ST. CLAIR
OTTAWA
ALLEGAN
BARRY
EATON
INGHAM
LIVINGSTON
OAKLAND
MACOMB
VAN BUREN
KALAMAZOO
CALHOUN
JACKSON
WASHTENAW
WAYNE
BERRIEN
CASS
ST. JOSEPH
BRANCH
HILLSDALE
LENAWEE
MONROE
ONTARIO
INDIANA
OHIO
South Bend
Toledo

NO. 23.

No. 23

MICHIGAN,

Southern Part.

No. 24

WISCONSIN.

THE CENTURY ATLAS.
WISCONSIN
Size of type indicates relative importance of places.
State Capital thus. County Seats thus:
Contour Lines show Elevations in Feet above Sea Level.
Scale, 27 English Statute Miles to One Inch.
Kilometers.
MILWAUKEE
and the Waukesha Lake Region.
LAKE SUPERIOR
LAKE MICHIGAN
Duluth
MILWAUKEE
CHICAGO
Madison
Green Bay
La Crosse
Oshkosh
Sheboygan
Racine
Kenosha
Waukegan

NO. 24.

No. 24

WISCONSIN.

No. 25

MINNESOTA.

THE CENTURY ATLAS.
MINNESOTA
Copyright, 1897, by The Century Co., New York
Size of type indicates relative importance of places.
State Capital thus: County Seats thus:
Scale, 24 English Statute Miles to One Inch.
Kilometers.
Contour Lines show Elevations in Feet above Sea Level.
Numbers of Townships thus: 3.
Numbers of Ranges thus: 3.
THE MATTHEWS-NORTHRUP CO. BUFFALO, N.Y.
MANITOBA
ONTARIO
Lake of the Woods
Rainy R.
Lake Superior
COOK
LAKE
ST. LOUIS
KITTSON
ROSEAU
MARSHALL
BELTRAMI
RED LAKE
RED LAKE IND. RES.
Upper Red Lake
Lower Red Lake
ITASCA
POLK
NORMAN
WHITE EARTH INDIAN RES.
CHIPPEWA IND. RES.
CASS
HUBBARD
CLAY
BECKER
WADENA
OTTERTAIL
WILKIN
AITKIN
CARLTON
PINE
CROW WING
TODD
MORRISON
KANABEC
GRANT
DOUGLAS
TRAVERSE
STEVENS
POPE
STEARNS
BENTON
MILLE LACS
ISANTI
CHISAGO
BIGSTONE
SWIFT
KANDIYOHI
MEEKER
WRIGHT
HENNEPIN
ANOKA
RAMSEY
CHIPPEWA
LAC QUI PARLE
YELLOW MEDICINE
RENVILLE
McLEOD
CARVER
SCOTT
DAKOTA
LYON
REDWOOD
SIBLEY
NICOLLET
LESUEUR
GOODHUE
WABASHA
LINCOLN
BROWN
RICE
PIPESTONE
MURRAY
COTTONWOOD
WATONWAN
BLUE EARTH
WASECA
STEELE
DODGE
OLMSTED
WINONA
ROCK
NOBLES
JACKSON
MARTIN
FARIBAULT
FREEBORN
MOWER
FILLMORE
HOUSTON
Duluth
West Superior
Superior
South Superior
MINNEAPOLIS
ST. PAUL
North St. Paul
South St. Paul
DAKOTA
WISCONSIN
IOWA
NORTH DAKOTA
SOUTH DAKOTA
Longitude West from Greenwich.

NO. 25.

No. 25

MINNESOTA.

No. 26

NORTH DAKOTA.

THE CENTURY ATLAS.
NORTH DAKOTA
Copyright, 1897, by The Century Co., New York.
Size of type indicates relative importance of places.
State Capital thus:
County Seats thus:
Contour Lines show Elevations in Feet above Sea Level.
Numbers of Townships thus 3
Numbers of Ranges thus 3
ASSINIBOIA
SOURIS
TURTLE MOUNTAINS
ROCK LAKE
TURTLE MOUNTAIN IND. RES.
DUFFERIN
BOTTINEAU
ROLETTE
TOWNER
CAVALIER
PEMBINA
WILLIAMS
WARD
PIERCE
RAMSEY
WALSH
MARSHALL
MOUNTRAIL
MCHENRY
BENSON
NELSON
GRAND FORKS
FORT BERTHOLD INDIAN RESERVATION
DEVILS LAKE IND. RES.
EDDY
MCLEAN
WELLS
FOSTER
STEELE
TRAILL
MERCER
GRIGGS
CASS
OLIVER
STUTSMAN
BARNES
BURLEIGH
KIDDER
BILLINGS
STARK
MORTON
LOGAN
LAMOURE
RANSOM
RICHLAND
EMMONS
MCINTOSH
SARGENT
STANDING ROCK INDIAN RESERVATION
DICKEY
SIOUX
EWING
MARTIN
WAGNER
SCHNASSE
BOREMAN
CAMPBELL
MCPHERSON
BROWN
MARSHALL
ARBETTE

No. 26

NORTH DAKOTA.

No. 27

SOUTH DAKOTA.

THE CENTURY ATLAS.
SOUTH DAKOTA
New York
Size of type indicates relative importance of places.
State Capital thus:
County Seats thus:
Contour Lines show Elevations in Feet above Sea Level.
Numbers of Ranges thus 3.
Kilometers.
NORTH DAKOTA
NEBRASKA
EWING
HARDING
BUTTE
MARTIN
WAGNER
RINEHART
CHOTEAU
DELANO
SCOBEY
MEADE
LAWRENCE
PENNINGTON
CUSTER
FALL RIVER
ZIEBACH
STERLING
NOWLIN
JACKSON
WASHINGTON
SHANNON
WASHABAUGH
LUGENBEEL
MEYER
TRIPP
GREGORY
BOREMAN
SCHNASSE
DEWEY
ARMSTRONG
STANLEY
PRATT
PRESHO
LYMAN
CAMPBELL
WALWORTH
POTTER
SULLY
HUGHES
HYDE
BUFFALO
BRULE
MC PHERSON
EDMUNDS
FAULK
HAND
JERAULD
AURORA
DOUGLAS
CHARLES MIX
BROWN
SPINK
BEADLE
SANBORN
DAVISON
HUTCHINSON
BONHOMME
YANKTON
MARSHALL
DAY
CLARK
KINGSBURY
MINER
HANSON
MC COOK
TURNER
CLAY
ROBERTS
GRANT
CODINGTON
HAMLIN
DEUEL
BROOKINGS
LAKE
MOODY
MINNEHAHA
LINCOLN
STANDING ROCK
INDIAN RESERVATION
CHEYENNE AGENCY
PINE RIDGE
ROSEBUD
CHERRY
SHERIDAN
DAWES
SIOUX
DIXON
Missouri R.
Sioux City

No. 27

SOUTH DAKOTA.

THE CENTURY ATLAS.
IOWA
Copyright, by The Century Co., New York.
Size of type indicates
relative importance of places.
State Capital thus:
County Seats thus
Contour Lines show Elevations
in Feet above Sea Level.
Numbers of Townships thus 3.
Numbers of Ranges thus 3.
Scale, English Statute Miles to one Inch
Kilometers.
MINNESOTA
WISCONSIN
ILLINOIS
MISSOURI
NEBRASKA
Des Moines
Dubuque
Davenport
Council Bluffs
Sioux City
Burlington
Keokuk
Cedar Rapids
Muscatine
Clinton
Ft. Madison
Omaha
Nebraska City
Rock Island
LYON
OSCEOLA
DICKINSON
EMMET
KOSSUTH
WINNEBAGO
WORTH
MITCHELL
HOWARD
WINNESHIEK
ALLAMAKEE
SIOUX
O'BRIEN
CLAY
PALO ALTO
HANCOCK
CERRO GORDO
FLOYD
CHICKASAW
FAYETTE
CLAYTON
PLYMOUTH
CHEROKEE
BUENA VISTA
POCAHONTAS
HUMBOLDT
WRIGHT
FRANKLIN
BUTLER
BREMER
WOODBURY
IDA
SAC
CALHOUN
WEBSTER
HAMILTON
HARDIN
GRUNDY
BLACK HAWK
BUCHANAN
DELAWARE
DUBUQUE
MONONA
CRAWFORD
CARROLL
GREENE
BOONE
STORY
MARSHALL
TAMA
BENTON
LINN
JONES
JACKSON
HARRISON
SHELBY
AUDUBON
GUTHRIE
DALLAS
POLK
JASPER
POWESHIEK
IOWA
JOHNSON
CEDAR
CLINTON
SCOTT
MUSCATINE
POTTAWATTAMIE
CASS
ADAIR
MADISON
WARREN
MARION
MAHASKA
KEOKUK
WASHINGTON
LOUISA
MILLS
MONTGOMERY
ADAMS
UNION
CLARKE
LUCAS
MONROE
WAPELLO
JEFFERSON
HENRY
DES MOINES
FREMONT
PAGE
TAYLOR
RINGGOLD
DECATUR
WAYNE
APPANOOSE
DAVIS
VAN BUREN
LEE

No. 28

IOWA.

No. 29

NEBRASKA.

THE CENTURY ATLAS.
NEBRASKA
Size of type indicates relative importance of places.
State Capital thus: County Seats thus:
Contour Lines show Elevations in Feet above Sea Level.
Numbers of Townships thus: 3 Numbers of Ranges thus 3
Kilometers
OMAHA and Vicinity.
OMAHA
South Omaha
SARPY
SOUTH DAKOTA
PINE RIDGE INDIAN RESERVATION
ROSEBUD INDIAN RESERVATION
COLORADO
KANSAS
IOWA
WYOMING
SIOUX
DAWES
SHERIDAN
CHERRY
KEYA PAHA
BOYD
BROWN
ROCK
HOLT
KNOX
CEDAR
DIXON
DAKOTA
BOX BUTTE
SCOTTS BLUFF
BANNER
CHEYENNE
KIMBALL
DEUEL
KEITH
GRANT
HOOKER
THOMAS
BLAINE
LOUP
GARFIELD
WHEELER
ANTELOPE
PIERCE
WAYNE
THURSTON
MADISON
STANTON
CUMING
BURT
MC PHERSON
LOGAN
CUSTER
VALLEY
GREELEY
BOONE
PLATTE
COLFAX
DODGE
WASHINGTON
NANCE
SHERMAN
HOWARD
MERRICK
BUTLER
SAUNDERS
PERKINS
LINCOLN
DAWSON
BUFFALO
HALL
HAMILTON
YORK
SEWARD
LANCASTER
CASS
OTOE
CHASE
HAYES
FRONTIER
GOSPER
PHELPS
KEARNEY
ADAMS
CLAY
FILLMORE
SALINE
JOHNSON
NEMAHA
DUNDY
HITCHCOCK
RED WILLOW
FURNAS
HARLAN
FRANKLIN
WEBSTER
NUCKOLLS
THAYER
JEFFERSON
GAGE
PAWNEE
RICHARDSON
Lincoln
Grand Island
Columbus
Kearney
Beatrice
Sioux City
Council Bluffs
Yankton

No. 29

NEBRASKA.

No. 30

MISSOURI,

Northern Part.

THE CENTURY ATLAS.
MISSOURI,
NORTHERN PART.
Copyright, 1897, by The Century Co., New York.
Size of type indicates relative importance of places.
State Capital thus: ◎ County Seats thus: ○
Contour Lines show Elevations in Feet above Sea Level.
Numbers of Townships thus 2. Numbers of Ranges thus 2
Scale, 21 English Statute Miles to One Inch.
KANSAS CITY and Vicinity
ST. LOUIS and Vicinity.
Kansas City
Wyandotte
Jackson
Johnson
St. Louis
Madison
St. Charles
Jefferson
Franklin
Warren
Montgomery
Callaway
Boone
Howard
Saline
Lafayette
Ray
Clinton
Caldwell
Daviess
DeKalb
Harrison
Worth
Mercer
Putnam
Schuyler
Scotland
Clark
Knox
Lewis
Marion
Ralls
Pike
Audrain
Randolph
Monroe
Shelby
Macon
Adair
Sullivan
Grundy
Linn
Livingston
Carroll
Chariton
Gentry
Dekalb
Andrew
Buchanan
Platte
Clay
Atchison
Nodaway
Holt
Pettis
Johnson
Cass
Miami
Linn
Osage
Jefferson
Lincoln
Pike
Greene
Macoupin
Jacksonville
Quincy
Hannibal
Corydon
Centerville
Bloomfield
Leon
Decatur
Wayne
Davis
Fremont
Page
Taylor
Ringgold
Harrison
Mercer
Putnam
Schuyler
Scotland
Clark
Knox
Lewis
Marion
Ralls
Pike
Audrain
Monroe
Shelby
Macon
Adair
Sullivan
Grundy
Linn
Livingston
Carroll
Chariton
Randolph
Howard
Saline
Lafayette
Ray
Clinton
Caldwell
Daviess
DeKalb
Gentry
Worth
Andrew
Buchanan
Platte
Clay
Atchison
Nodaway
Holt
Pettis
Johnson
Cass
Miami
Linn
Osage
Jefferson
Lincoln
Pike
Boone
Cooper
Callaway
Montgomery
Warren
St. Charles
St. Louis
Franklin
Jackson
Greene
Macoupin
Jacksonville
Quincy
Hannibal
Jersey
Carrollton
Alton
Madison
East St. Louis
Kansas City
St. Joseph
Leavenworth
Atchison
Platte City
Liberty
Independence
Lexington
Sedalia
Warrensburg
Boonville
Columbia
Fulton
Jefferson City
Washington
Hermann
Troy
Wentzville
Florissant
Clayton
Webster
Kirkwood
Meramec
Mississippi
Missouri
Illinois
Kansas
Iowa
Nebraska
Longitude West from Greenwich
Latitude

No. 30

MISSOURI,

Northern Part.

No. 31

MISSOURI,

Southern Part.

NO. 31.
THE CENTURY ATLAS.
MISSOURI,
SOUTHERN PART.
Copyright, 1897, by The Century Co., New York.
Size of type indicates relative importance of places.
State Capital thus: County Seats thus:
Contour Lines show Elevations in Feet above Sea Level
Numbers of Townships thus 3. Numbers of Ranges thus 3
Scale, 21 English Statute Miles to One Inch.
Kilometers.
ARKANSAS
TENN.
KANSAS CITY
ST. LOUIS
Springfield
JACKSON
JOHNSON
PETTIS
COOPER
BOONE
CALLAWAY
MONTGOMERY
LINCOLN
WARREN
ST. CHARLES
FRANKLIN
JEFFERSON
WASHINGTON
CRAWFORD
PHELPS
PULASKI
LACLEDE
DALLAS
POLK
CEDAR
VERNON
BATES
HENRY
BENTON
MORGAN
MILLER
MARIES
OSAGE
GASCONADE
COLE
MONITEAU
HICKORY
CAMDEN
ST. CLAIR
BARTON
DADE
JASPER
NEWTON
LAWRENCE
GREENE
WEBSTER
WRIGHT
TEXAS
DENT
IRON
REYNOLDS
SHANNON
CARTER
WAYNE
MADISON
ST. FRANCOIS
STE. GENEVIEVE
PERRY
CAPE GIRARDEAU
BOLLINGER
SCOTT
STODDARD
MISSISSIPPI
NEW MADRID
PEMISCOT
DUNKLIN
BUTLER
RIPLEY
OREGON
HOWELL
OZARK
TANEY
STONE
BARRY
MCDONALD
CHRISTIAN
DOUGLAS

No. 31

MISSOURI.

Southern Part.

No. 32

KANSAS.

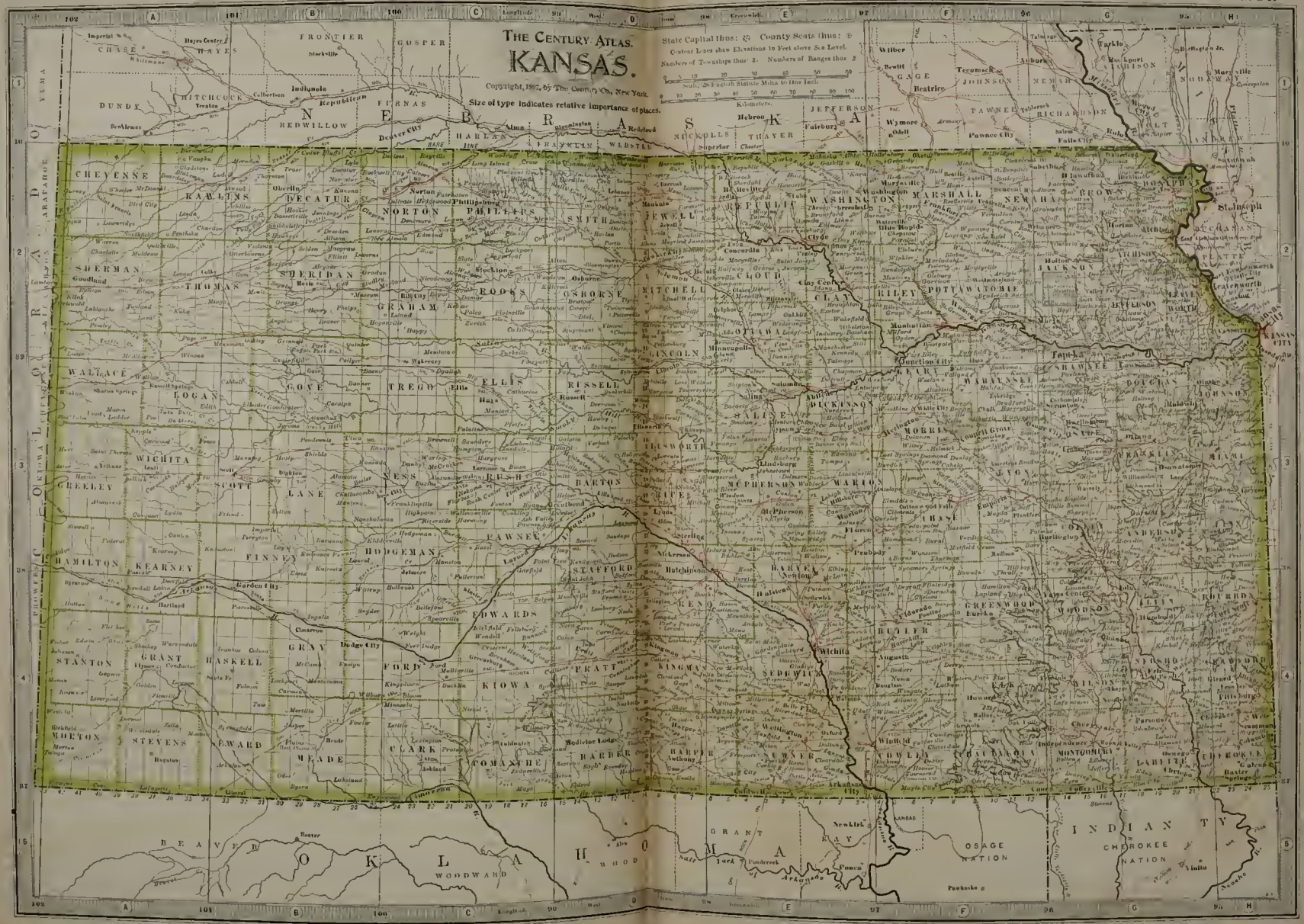
THE CENTURY ATLAS.
KANSAS.
Copyright, 1897, by The Century Co., New York.
Size of type indicates relative importance of places.
State Capital thus: ☆ County Seats thus: ⊙
Contour Lines show Elevations in Feet above Sea Level.
Numbers of Townships thus: 3. Numbers of Ranges thus: 2
Scale, 25 English Statute Miles to the Inch.
Kilometers.
NEBRASKA
COLORADO
OKLAHOMA
INDIAN TY
CHEYENNE
RAWLINS
DECATUR
NORTON
PHILLIPS
SMITH
JEWELL
REPUBLIC
WASHINGTON
MARSHALL
NEMAHA
BROWN
DONIPHAN
SHERMAN
THOMAS
SHERIDAN
GRAHAM
ROOKS
OSBORNE
MITCHELL
CLOUD
CLAY
RILEY
POTTAWATOMIE
JACKSON
ATCHISON
WALLACE
LOGAN
GOVE
TREGO
ELLIS
RUSSELL
LINCOLN
OTTAWA
DICKINSON
MORRIS
WABAUNSEE
SHAWNEE
DOUGLAS
JOHNSON
WICHITA
SCOTT
LANE
NESS
RUSH
BARTON
ELLSWORTH
SALINE
MARION
CHASE
LYON
FRANKLIN
MIAMI
GREELEY
HAMILTON
KEARNEY
FINNEY
HODGEMAN
PAWNEE
STAFFORD
RENO
HARVEY
COFFEY
ANDERSON
LINN
EDWARDS
GREENWOOD
WOODSON
BOURBON
STANTON
GRANT
HASKELL
GRAY
Dodge City
FORD
KINGMAN
PRATT
SEDGWICK
BUTLER
Wichita
MORTON
STEVENS
SEWARD
MEADE
KIOWA
CLARK
COMANCHE
BARBER
HARPER
SUMNER
COWLEY
CHAUTAUQUA
MONTGOMERY
LABETTE
CHEROKEE
WOODWARD
GRANT
KAY
OSAGE NATION
CHEROKEE NATION

No. 32

KANSAS.

No. 33

MARYLAND, DELAWARE, AND DISTRICT OF COLUMBIA.

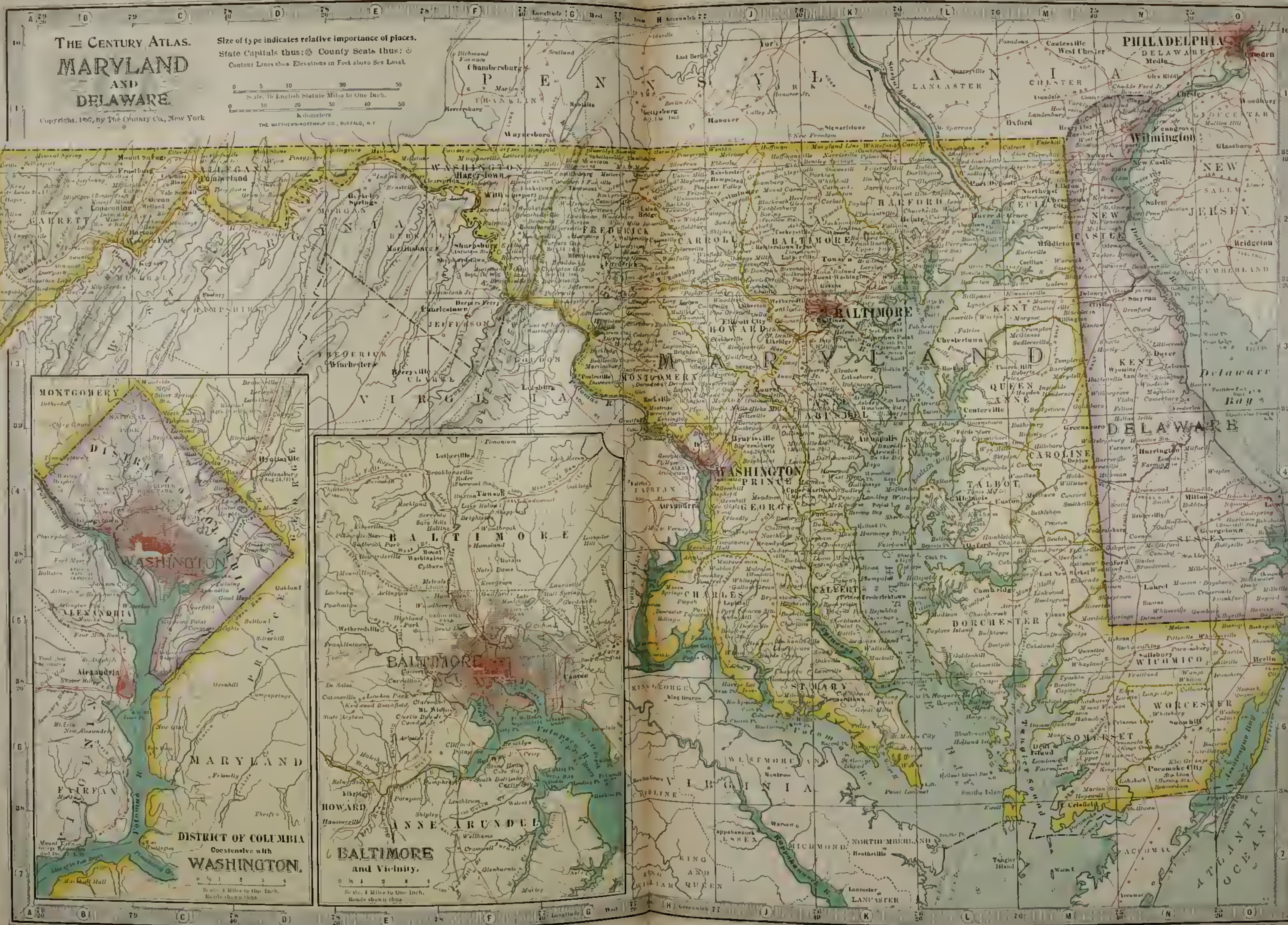
THE CENTURY ATLAS.
MARYLAND AND DELAWARE
Copyright, 189?, by The Century Co., New York
Size of type indicates relative importance of places.
State Capitals thus: County Seats thus:
Contour Lines show Elevations in Feet above Sea Level.
Scale, 16 English Statute Miles to One Inch.
Kilometers
PHILADELPHIA
Wilmington
BALTIMORE
WASHINGTON
MARYLAND
DELAWARE
VIRGINIA
NEW JERSEY
Delaware Bay
ATLANTIC OCEAN
DISTRICT OF COLUMBIA
Coextensive with
WASHINGTON.
Scale, 1 Miles to One Inch.
BALTIMORE
and Vicinity.
Scale, 4 Miles to One Inch.

No. 33

MARYLAND, DELAWARE, AND DISTRICT OF COLUMBIA.

No. 34

VIRGINIA.

THE CENTURY ATLAS.
VIRGINIA
Copyright, 1897, by The Century Co., New York.
Western Part of
VIRGINIA
Same Scale as Main Map.
NORFOLK
and Vicinity.
Size of type indicates relative importance of places.
State Capital thus:
County Seats thus:
Contour Lines show Elevations in Feet above Sea Level.
WEST VIRGINIA
KENTUCKY
TENNESSEE
NORTH CAROLINA
CHESAPEAKE BAY
ATLANTIC OCEAN
RICHMOND
NORFOLK
PETERSBURG
ALEXANDRIA
WASHINGTON
JEFFERSON
MONTGOMERY
ROCKINGHAM
AUGUSTA
ROCKBRIDGE
BOTETOURT
ALLEGHANY
CRAIG
ROANOKE
GILES
PULASKI
WYTHE
BLAND
TAZEWELL
BUCHANAN
DICKENSON
RUSSELL
SCOTT
LEE
WISE
SMYTH
CARROLL
GRAYSON
FLOYD
PATRICK
HENRY
FRANKLIN
PITTSYLVANIA
HALIFAX
CAMPBELL
BEDFORD
AMHERST
NELSON
APPOMATTOX
BUCKINGHAM
CUMBERLAND
PRINCE EDWARD
LUNENBURG
CHARLOTTE
PRINCE EDWARD
AMELIA
NOTTOWAY
DINWIDDIE
GREENSVILLE
SOUTHAMPTON
SURRY
SUSSEX
ISLE OF WIGHT
NANSEMOND
PRINCE GEORGE
CHESTERFIELD
HENRICO
POWHATAN
GOOCHLAND
FLUVANNA
ALBEMARLE
ORANGE
MADISON
CULPEPER
RAPPAHANNOCK
FAUQUIER
PRINCE WILLIAM
FAIRFAX
LOUDOUN
JEFFERSON
CLARKE
FREDERICK
SHENANDOAH
PAGE
WARREN
HARDY
HAMPSHIRE
MORGAN
BERKELEY
JEFFERSON
MONONGALIA
MARION
HARRISON
TAYLOR
BARBOUR
RANDOLPH
TUCKER
PRESTON
UPSHUR
LEWIS
GILMER
WEBSTER
POCAHONTAS
GREENBRIER
MONROE
SUMMERS
MERCER
MCDOWELL
WYOMING
RALEIGH
FAYETTE
NICHOLAS
CLAY
KANAWHA
PUTNAM
MASON
JACKSON
ROANE
CALHOUN
GILMER
WIRT
WOOD
PLEASANTS
RITCHIE
DODDRIDGE
TYLER
MARSHALL
WETZEL
MARION
MONONGALIA
PRESTON
TAYLOR
BARBOUR
UPSHUR
RANDOLPH
TUCKER
LEWIS
GILMER
BRAXTON
CLAY
NICHOLAS
FAYETTE
RALEIGH
WYOMING
MCDOWELL
MERCER
SUMMERS
MONROE
GREENBRIER
POCAHONTAS
PENDLETON
HIGHLAND
BATH
ALLEGHANY
BOTETOURT
ROCKBRIDGE
AUGUSTA
ROCKINGHAM
SHENANDOAH
PAGE
WARREN
CLARKE
FREDERICK
HARDY
HAMPSHIRE
MORGAN
BERKELEY
JEFFERSON
LOUDOUN
FAIRFAX
PRINCE WILLIAM
STAFFORD
KING GEORGE
WESTMORELAND
NORTHUMBERLAND
LANCASTER
RICHMOND
ESSEX
KING AND QUEEN
KING WILLIAM
HANOVER
CAROLINE
SPOTSYLVANIA
ORANGE
MADISON
CULPEPER
RAPPAHANNOCK
GOOCHLAND
FLUVANNA
ALBEMARLE
NELSON
AMHERST
CAMPBELL
APPOMATTOX
BUCKINGHAM
CUMBERLAND
PRINCE EDWARD
LUNENBURG
CHARLOTTE
AMELIA
NOTTOWAY
DINWIDDIE
PRINCE GEORGE
CHESTERFIELD
HENRICO
POWHATAN
CHARLES CITY
JAMES CITY
YORK
WILLIAMSBURG
ELIZABETH CITY
HAMPTON
NEWPORT NEWS
WARWICK
NORFOLK
PRINCESS ANNE
ACCOMAC
NORTHAMPTON
ELIZABETH CITY
Richmond
Petersburg
Alexandria
Norfolk
Portsmouth
Hampton
Newport News
Williamsburg
Fort Monroe
Old Point Comfort
Cape Charles
Cape Henry
Lynchburg
Danville
Staunton
Harrisonburg
Winchester
Fredericksburg
Culpeper
Orange
Charlottesville
Farmville
Clarksville
Abingdon
Bristol
Wytheville
Pulaski
Radford
Roanoke
Salem
Lexington
Buchanan
Covington
Clifton Forge
Hot Springs
White Sulphur Springs
Lewisburg
Fayetteville
Gauley Bridge
Charleston
Point Pleasant
Parkersburg
Wheeling
Martinsburg
Harpers Ferry
Shepherdstown
Berkeley Springs
Romney
Keyser
Piedmont
Grafton
Fairmont
Clarksburg
Weston
Buckhannon
Elkins
Philippi
Beverly
Huntington
Ashland
Catlettsburg
Ceredo
Kenova
Logan
Williamson
Pikeville
Hazard
Whitesburg
Jenkins
Big Stone Gap
Norton
Gate City
Jonesville
Tazewell
Pocahontas
Bluefield
Princeton
Welch
Matewan
Iaeger
Hinton
Ronceverte
Alderson
White Sulphur Springs
Rockbridge Alum Springs
Natural Bridge
Buena Vista
Glasgow
Goshen
Millboro Springs
Warm Springs
Hot Springs
Healing Springs
Berkeley Springs
Capon Springs
Shenandoah Mountain
Blue Ridge
Alleghany Mountains
Cumberland Mountains
Kanawha R.
New R.
Greenbrier R.
Monongahela R.
Potomac R.
Shenandoah R.
James R.
Rappahannock R.
York R.
Pamunkey R.
Mattaponi R.
Chickahominy R.
Appomattox R.
Dan R.
Roanoke R.
Big Sandy R.
Tug Fork
Levisa Fork
Guyandotte R.
Coal R.
Elk R.
Gauley R.
Meadow R.
Little Kanawha R.
Hughes R.
Middle Island Creek
Ohio R.
Big Sandy R.
Tug Fork
Levisa Fork
Guyandotte R.
Coal R.
Elk R.
Gauley R.
Meadow R.
Little Kanawha R.
Hughes R.
Middle Island Creek
Ohio R.

No. 34

VIRGINIA.

No. 35

WEST VIRGINIA.

THE CENTURY ATLAS.
WEST VIRGINIA
Copyright, 1897, by The Century Co., New York.
Size of type indicates relative importance of places.
State Capital thus: County Seats thus:
Contour Lines show Elevations in Feet above Sea Level.
Scale, 20 English Statute Miles to One Inch.
Kilometers.
THE MATTHEWS-NORTHRUP CO., BUFFALO, N. Y.
PENNSYLVANIA
OHIO
Wheeling
Parkersburg
Charleston
Huntington
Pittsburg
Cumberland
Chambersburg
Hagerstown
Harrisonburg
Staunton
Charlottesville
Lynchburg
Roanoke
Longitude
West
from
Greenwich

No. 35

WEST VIRGINIA.

No. 36

NORTH CAROLINA.

THE CENTURY ATLAS.
NORTH CAROLINA
Copyright, 1895, by The Century Co. New York.
Size of type indicates relative importance of places.
State Capital thus: ☆ County Seats thus, ⊙
Contour Lines show Elevations in Feet above Sea Level.
Scale, 24 English Statute Miles to One Inch.
Western Part of
NORTH CAROLINA.
Same Scale as Main Map.

No. 36

NORTH CAROLINA.

THE CENTURY ATLAS.
SOUTH CAROLINA
Copyright, 1897, by The Century Co., New York.
Size of type indicates relative importance of places.
State Capital thus: County Seats thus:
Contour Lines show Elevations in Feet above Sea Level.
Scale, 22¼ English Statute Miles to One Inch.
Kilometers.
THE MATTHEWS-NORTHRUP CO. BUFFALO N.Y.
MAP OF
CHARLESTON,
HARBOR and VICINITY.
Scale of Statute Miles.
Kilometers
OCONEE
PICKENS
SPARTANBURG
CHEROKEE
YORK
UNION
CHESTER
LANCASTER
CHESTERFIELD
MARLBORO
ANDERSON
LAURENS
FAIRFIELD
KERSHAW
DARLINGTON
MARION
NEWBERRY
ABBEVILLE
GREENWOOD
SALUDA
RICHLAND
SUMTER
FLORENCE
HORRY
LEXINGTON
EDGEFIELD
CLARENDON
WILLIAMSBURG
AIKEN
ORANGEBURG
GEORGETOWN
BAMBERG
BARNWELL
BERKELEY
DORCHESTER
COLLETON
HAMPTON
Columbia
Charleston
Charleston Harbor
BERKELEY CO.
Cooper River
Ashley River
Wando River
CHARLESTON HARBOR
ATLANTIC OCEAN

No. 37

SOUTH CAROLINA.

No. 38

GEORGIA.

THE CENTURY ATLAS.
GEORGIA
Copyright, 1897, by The Century Co., New York.
Size of type indicates relative importance of places.
State Capital thus: County Seats thus:
Contour Lines show Elevations in Feet above Sea Level
Scale, 27 English Statute Miles to One Inch.
Kilometers.
SAVANNAH,
TYBEE ROADS,
and Vicinity.
Scale 4 Miles to One Inch.
SAVANNAH
Whitemarsh Island
Wilmington Island
Skidaway Island
Wassaw Sound
Ossabaw Sound
TYBEE ROADS
ATLANTIC OCEAN
TENNESSEE
NORTH CAROLINA
Savannah
Jacksonville
GULF OF MEXICO
FLORIDA
ATLANTIC OCEAN

NO. 38.

No. 38

GEORGIA.

No. 39

FLORIDA.

THE CENTURY ATLAS.
FLORIDA
Copyright, 1897, by The Century Co., New York.
Size of type indicates relative importance of places.
State Capital thus: ⊛ County Seats thus: ⊙
Contour Lines show Elevations in Feet above Sea Level.
Numbers of Townships thus 2. Numbers of Ranges thus: 3
Scale, 20 English Statute Miles to One Inch.
Kilometers.
THE MATTHEWS-NORTHRUP CO., BUFFALO, N.Y.
GEORGIA
ALABAMA
GULF OF MEXICO
ATLANTIC OCEAN
Western Portion of
FLORIDA
Same Scale as Main Map.
Lake Okeechobee
Key West
Tortugas
Bay of Florida
Ponce de Leon Bay
Biscayne Bay
Charlotte Harbor
Tampa Bay
Apalachicola Bay
Pensacola
Jacksonville
St. Augustine
Cedar Keys
Fernandina
Key West Island
Santa Rosa Island
Anastasia I.
Amelia I.
Merritt's Island
Big Cypress Swamp
Mangrove Swamp
Everglade
Indian River
Halifax R.
St. Johns R.
Suwannee R.
Withlacoochee R.
Ocklawaha R.
Kissimmee R.
Caloosahatchee R.
Apalachicola R.
Escambia R.
Choctawhatchee Bay
St. George Sound
St. George I.
Cape Sable
Cape Romano
Cape Canaveral
Cape St. George
Cape Florida
Key Biscayne
Key Largo
Long Key
Sombrero Key
Dry Tortugas
Gulf Stream
Counties:
ESCAMBIA
SANTA ROSA
WALTON
HOLMES
JACKSON
WASHINGTON
LIBERTY
FRANKLIN
GADSDEN
LEON
JEFFERSON
MADISON
HAMILTON
COLUMBIA
BAKER
NASSAU
DUVAL
ST. JOHNS
PUTNAM
ALACHUA
BRADFORD
LAFAYETTE
TAYLOR
LEVY
MARION
VOLUSIA
ORANGE
SUMTER
CITRUS
HERNANDO
PASCO
HILLSBOROUGH
PINELLAS
MANATEE
DE SOTO
HARDEE
POLK
OSCEOLA
BREVARD
MANATEE
LEE
DADE
MONROE
Milton
Pensacola
Chocktawhatchee Bay
Apalachicola
Tallahassee
Monticello
Madison
Live Oak
Lake City
Jacksonville
St. Augustine
Palatka
Gainesville
Ocala
Cedar Keys
Tampa
Fort Myers
Punta Rassa
Charlotte Harbor
Fort Ogden
Arcadia
Fort Meade
Bartow
Lakeland
Kissimmee
Orlando
Sanford
Enterprise
Titusville
Daytona
New Smyrna
Fort Capron
Fort Pierce
Jupiter
Lake Worth
Palm Beach
Juno
Miami
Biscayne Bay
Cutler
Lemon City
Key West
Tortugas
Sawyers Key
Indian Key
Long Key
Sombrero Key
Cape Florida
Key Biscayne
Key Largo
Ponce de Leon Bay
Mangrove Swamp
Everglade
Big Cypress Swamp
Bay of Florida
Gulf Stream
Fort George Island
Jacksonville
Mayport
Mouth of St. Johns R.
Fernandina
Amelia I.
Cumberland I.
St. Marys
Jacksonville
Fort George Island
Mayport
Mouth of St. Johns R.
Fernandina
Amelia I.
Cumberland I.
St. Marys
Key West Island
Fort Taylor
Whitehead Pt.
Whitehead Spit
Loran of 12 Feet Depth
Rocky Pt.
Mallory Square
Mallory Docks
Pt. Taylor
Pt. Custer
Santa Pt.
North West Channel
Gulf of Mexico
Scale of Miles
Scale of Miles
Scale of Miles
Longitude West from Greenwich
Longitude West from Key West
Longitude West from Greenwich

No. 39

FLORIDA.

No. 40

KENTUCKY.

Western Portion of
KENTUCKY.
THE CENTURY ATLAS.
KENTUCKY
Size of type indicates relative importance of places.
State Capital thus: ◎ County Seats thus, ⊙
Contour Lines show Elevations in Feet above Sea Level.
LOUISVILLE
CINCINNATI
LEXINGTON
Paducah
Evansville
Hopkinsville
Bowling Green
Middlesboro
Ohio River
Mississippi River

No. 40

KENTUCKY

No. 41

TENNESSEE.

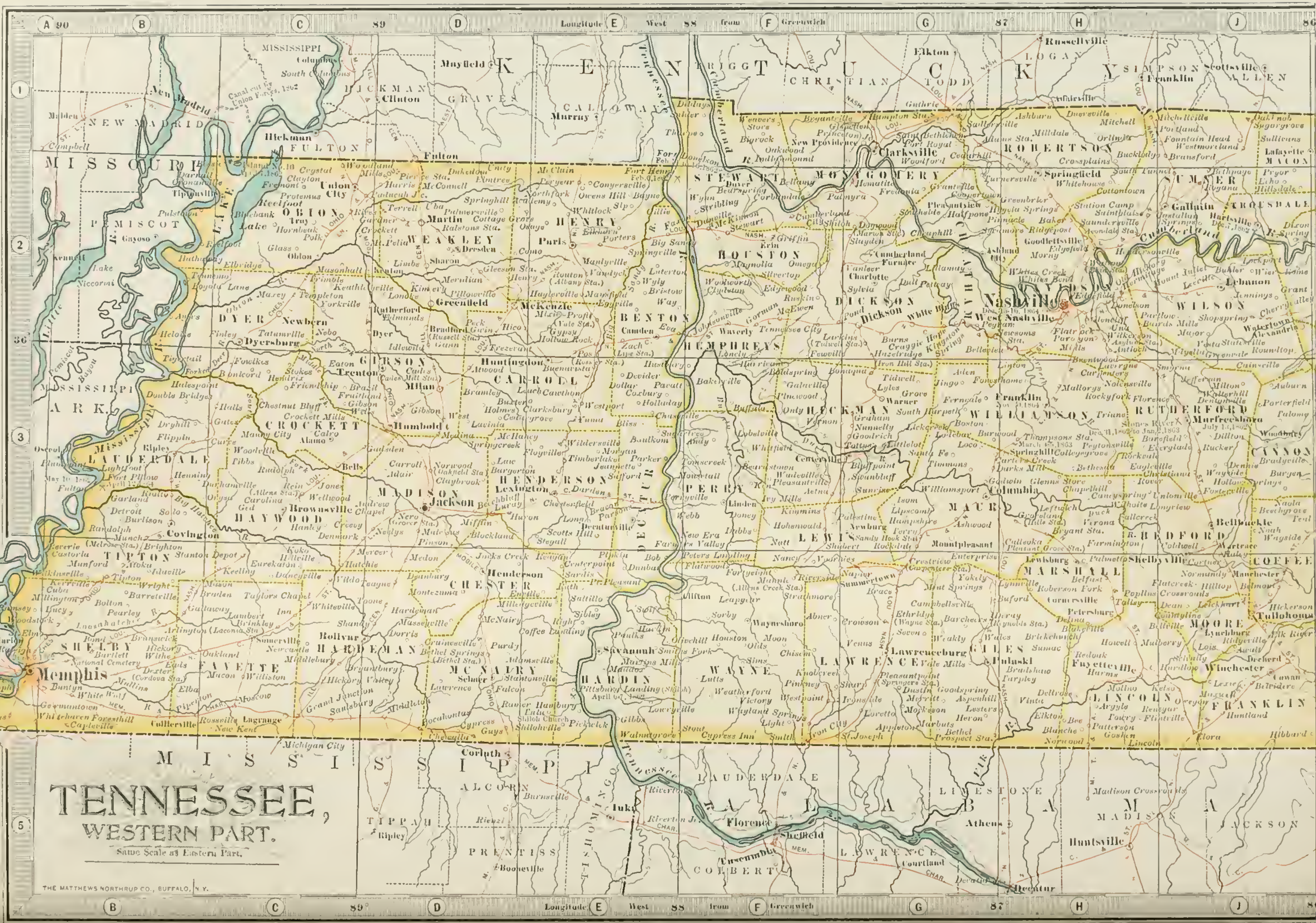
TENNESSEE,
WESTERN PART.
Same Scale as Eastern Part.
THE MATTHEWS NORTHRUP CO., BUFFALO, N.Y.
Longitude West from Greenwich
KENTUCKY
MISSOURI
ARK.
MISSISSIPPI
ALABAMA
Memphis
Nashville
Jackson
Clarksville
Columbia
Murfreesboro
Franklin
Huntsville
Corinth

TENNESSEE,
EASTERN PART.
Copyright, 1897, by The Century Co., New York.
Size of type indicates relative importance of places.
State Capital thus: ⊙ County Seats thus: ○
Contour Lines show Elevations in Feet above Sea Level.
0 5 10 20 30 40
Scale, 22½ English Statute Miles to One Inch.
0 10 20 30 40 50 60
Kilometers.
CHATTANOOGA
Longitude West 84 from Greenwich
85
83
82
KNOXVILLE
CHEROKEE
NO. 41.

No. 41

TENNESSEE.

THE CENTURY ATLAS.
ALABAMA
Copyright, by The Century Co. New York.
Size of type indicates relative importance of places.
State Capital thus:
County Seats thus:
Contour Lines show Elevations in Feet above Sea Level.
Numbers of Townships thus 3. Numbers of Ranges thus 3.
English Statute Miles to One Inch.
Kilometers.
THE MATTHEWS-NORTHRUP CO., BUFFALO, N. Y.
NO. 42.
Longitude West from Greenwich
FLORIDA
GULF OF MEXICO
ST. STEPHENS BASE LINE
Montgomery
Birmingham
Mobile
Pensacola
Santa Rosa Island
Chattanooga
Columbus
LAUDERDALE
LIMESTONE
MADISON
JACKSON
COLBERT
LAWRENCE
FRANKLIN
MORGAN
MARION
CULLMAN
WINSTON
DEKALB
CHEROKEE
ETOWAH
BLOUNT
LAMAR
FAYETTE
WALKER
ST. CLAIR
CALHOUN
CLEBURNE
PICKENS
TUSCALOOSA
SHELBY
TALLADEGA
RANDOLPH
CLAY
GREENE
HALE
BIBB
CHILTON
COOSA
TALLAPOOSA
CHAMBERS
SUMTER
PERRY
AUTAUGA
ELMORE
LEE
MARENGO
DALLAS
MACON
RUSSELL
CHOCTAW
WILCOX
LOWNDES
MONTGOMERY
BULLOCK
BARBOUR
CLARKE
BUTLER
CRENSHAW
PIKE
MONROE
CONECUH
WASHINGTON
COVINGTON
COFFEE
DALE
HENRY
ESCAMBIA
GENEVA
MOBILE
BALDWIN
WALTON
SANTA ROSA
ESCAMBIA

No. 42

ALABAMA.

THE CENTURY ATLAS.
MISSISSIPPI
Size of type indicates relative importance of places.
State Capital thus. County Seats thus:
Contour Lines show Elevations in Feet above Sea Level.
English Statute Miles to One Inch.
Kilometers
Memphis
DE SOTO
MARSHALL
BENTON
ALCORN
TIPPAH
TUNICA
PRENTISS
TISHOMINGO
UNION
LAFAYETTE
PONTOTOC
LEE
ITAWAMBA
QUITMAN
YALOBUSHA
CHICKASAW
TALLAHATCHIE
CALHOUN
MONROE
BOLIVAR
GRENADA
CLAY
LEFLORE
WEBSTER
SUNFLOWER
CARROLL
LOWNDES
CHOCTAW
OKTIBBEHA
WASHINGTON
HOLMES
ATTALA
NOXUBEE
WINSTON
SHARKEY
LEAKE
NESHOBA
KEMPER
MADISON
SCOTT
LAUDERDALE
NEWTON
HINDS
RANKIN
JASPER
CLARKE
SMITH
SIMPSON
COPIAH
JEFFERSON
COVINGTON
WAYNE
JONES
LINCOLN
LAWRENCE
FRANKLIN
ADAMS
AMITE
MARION
WILKINSON
PIKE
PERRY
GREENE
PEARL RIVER
HARRISON
JACKSON
HANCOCK
ARKANSAS
PHILLIPS
LAUDERDALE
COLBERT
FRANKLIN
LAMAR
PICKENS
GREENE
SUMTER
CHOCTAW
WASHINGTON
MOBILE
TANGIPAHOA
ST. TAMMANY
Mobile
NO. 43.

No. 43

MISSISSIPPI.

No. 44

ARKANSAS.

THE CENTURY ATLAS.
ARKANSAS.
Copyright, 1897, by The Century Co., New York.
Size of Type Indicates relative importance of places.
State Capital thus: ☆ County Seats thus: ◎
Contour Lines show Elevations in Feet above Sea Level.
Numbers of Townships thus 3. Numbers of Ranges thus 3
Scale, 25 English Statute Miles to One Inch.
Kilometers
THE MATTHEWS-NORTHRUP CO., BUFFALO, N. Y.
MISSOURI
TENNESSEE
MISSISSIPPI
TEXAS
INDIAN TERRITORY
LOUISIANA
CHEROKEE NATION
CHOCTAW NATION
RED RIVER
Little Rock
Memphis
Fort Smith
Hot Springs
Pine Bluff
Helena
Texarkana
Arkadelphia
Camden
Clarksville
Jonesboro
Batesville
Harrison
Fayetteville
Springdale
Bentonville
Eureka Springs
Berryville
Clarendon
Brinkley
Forrest City
Marianna
Lake Village
Monticello
Warren
Prescott
Hope
Rockport
Malvern
Benton
Arkansas City
Dumas
Dermott
Lake Chicot
Portland
Ashley
Chicot
Desha
Lincoln
Cleveland
Jefferson
Grant
Saline
Hot Spring
Garland
Montgomery
Polk
Scott
Sebastian
Crawford
Franklin
Logan
Yell
Perry
Conway
Faulkner
White
Woodruff
Cross
Poinsett
Craighead
Lawrence
Randolph
Clay
Greene
Sharp
Izard
Fulton
Independence
Jackson
Monroe
Prairie
Lonoke
Pulaski
St. Francis
Crittenden
Phillips
Lee
Desoto
Marion
Boone
Newton
Madison
Washington
Carroll
Benton
Barry
McDonald
Stone
Van Buren
Cleburne
Woodruff
Howard
Pike
Clark
Dallas
Nevada
Ouachita
Calhoun
Bradley
Drew
Ashley
Chicot
Union
Columbia
Lafayette
Miller
Little River
Hempstead
Sevier
Lamar
Titus
Morris
Cass
Bowie
Franklin
Hopkins
Sulphur Springs
Mount Vernon
Mount Pleasant
Dalsgerfield
Pittsburg
Winnsboro
Wood
Camp
Mount Magnolia
Mount Holly
Mount Prospect
Mount Hebron
Mount Olive
Mount Ida
Mount Elba
Mount Pisgah
Mount Zion
Mount Harmony
Mount Moriah
Mount Tabor
Mount Carmel
Mount Union
Mount Vernon
Mount Pleasant
Mount Magnolia
Mount Holly
Mount Prospect
Mount Hebron
Mount Olive
Mount Ida
Mount Elba
Mount Pisgah
Mount Zion
Mount Harmony
Mount Moriah
Mount Tabor
Mount Carmel
Mount Union

No. 44

ARKANSAS.

No. 45

LOUISIANA.

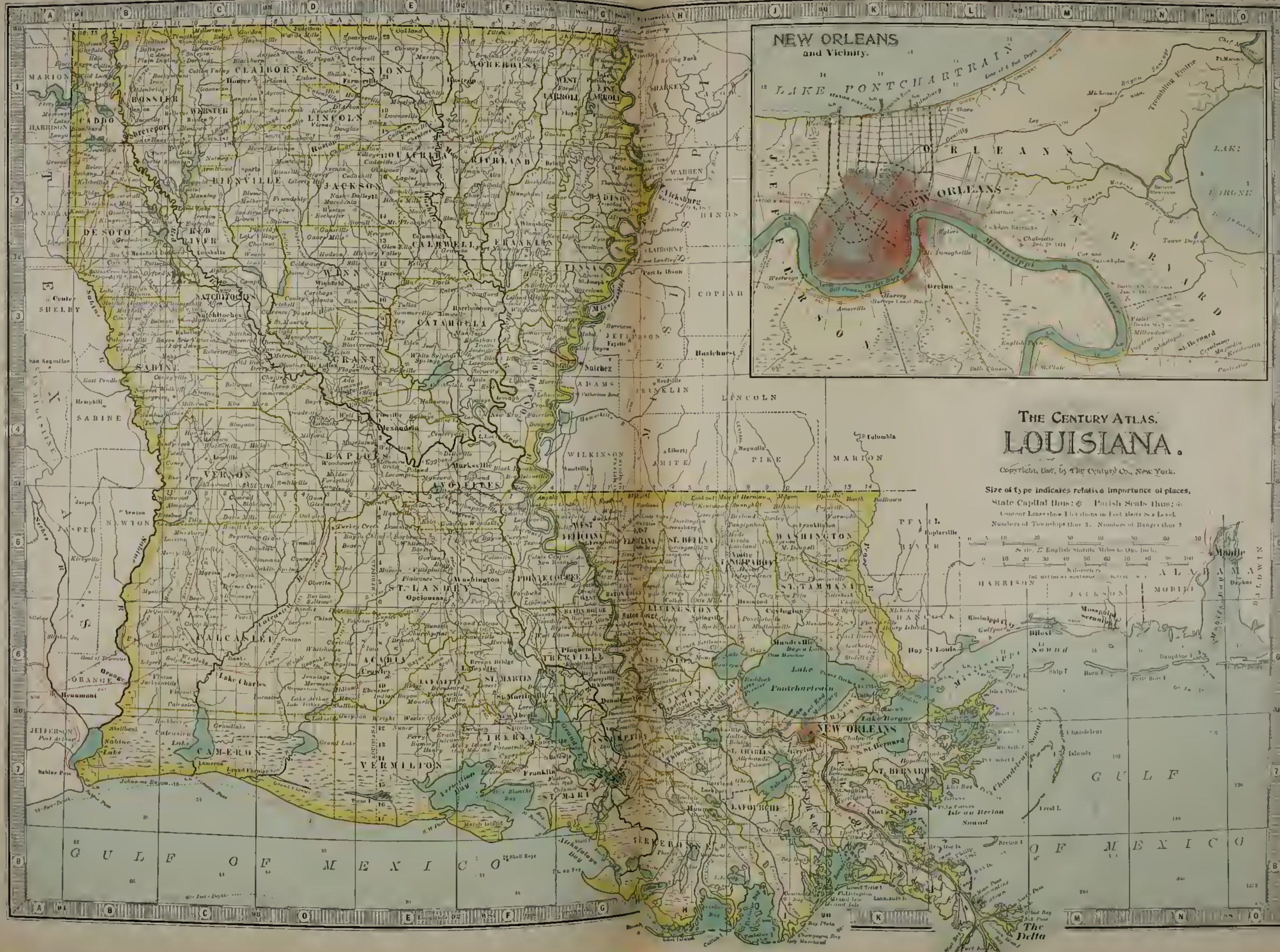
NEW ORLEANS
and Vicinity.
THE CENTURY ATLAS.
LOUISIANA.
Size of type indicates relative importance of places.
GULF OF MEXICO

No. 45

LOUISIANA.

No. 46

TEXAS.

Eastern Part.

THE CENTURY ATLAS.
TEXAS,
EASTERN PART.
Copyright, 1897, by The Century Co., New York.
Size of type indicates relative importance of places.
State Capital thus: County Seats thus:
Contour Lines show Elevations in Feet above Sea Level.
Scale, 40 English Statute Miles to One Inch.
Kilometers.
THE MATTHEWS-NORTHRUP CO., BUFFALO, N. Y.
INDIAN TERRITORY
CHICKASAW NATION
CHOCTAW NATION
OKLAHOMA
ARKANSAS
GULF OF MEXICO
NUEVO LEON
Galveston
San Antonio
Laredo
Houston
Sherman
Denison
Dallas
Fort Worth
Corpus Christi
Rockport
Brownsville
Shreveport
Texarkana
Longitude West from 96 Greenwich

NO. 16.

No. 46

TEXAS,

Eastern Part.

No. 47

TEXAS,

Western Part.

THE CENTURY ATLAS.
TEXAS,
WESTERN PART
AND PANHANDLE.
Copyright, 1897, by The Century Co., New York.
Size of type indicates relative importance of places.
County Seats thus: ⊙
Contour Lines show Elevations in Feet above Sea Level
Scale, 10 English Statute Miles to One Inch.
Kilometers.
NOTE Where there are few Railroads important Post Routes are shown thus.
GALVESTON BAY.
GALVESTON, HOUSTON
and Vicinity.
10 Miles to One Inch.
Kilometers.
OKLAHOMA
NEW MEXICO
MEXICO
GULF OF MEXICO
CHAMBERS
HARRIS
GALVESTON
BRAZORIA
Houston
Galveston
PANHANDLE
DALLAM
SHERMAN
HANSFORD
OCHILTREE
LIPSCOMB
HARTLEY
MOORE
HUTCHINSON
HOBERTS
HEMPHILL
OLDHAM
POTTER
CARSON
GRAY
WHEELER
DEAF SMITH
RANDALL
ARMSTRONG
DONLEY
COLLINGSWORTH
PARMER
CASTRO
SWISHER
BRISCOE
HALL
CHILDRESS
BAILEY
LAMB
HALE
FLOYD
MOTLEY
COTTLE
FOARD
COCHRAN
HOCKLEY
LUBBOCK
CROSBY
DICKENS
KING
KNOX
YOAKUM
TERRY
LYNN
GARZA
KENT
STONEWALL
HASKELL
GAINES
DAWSON
BORDEN
SCURRY
FISHER
JONES
ANDREWS
MARTIN
HOWARD
MITCHELL
NOLAN
TAYLOR
LOVING
WINKLER
ECTOR
MIDLAND
GLASSCOCK
STERLING
COKE
RUNNELS
EL PASO
WARD
CRANE
UPTON
TOM GREEN
IRION
ONCHO
REEVES
JEFF DAVIS
PECOS
CROCKETT
SCHLEICHER
MENARD
SUTTON
KIMBLE
PRESIDIO
BUCHEL
BREWSTER
VALVERDE
EDWARDS
KINNEY
UVALDE
MAVERICK
ZAVALLA
DIMMIT
GRAVOS
OGINAGA
ALDAMA
El Paso
Ciudad Juarez
Ojo Caliente
Montezuma
Gallego
Mapula
Bachimba
Rio Grande
Pecos River
Rio Grande
Rio Grande
Colorado
Colorado
Brazos R.
Brazos R.
Galveston Bay
Port Bolivar
Port Stockton
Fort Davis
Alpine
Marathon
Longitude West 105 from Greenwich
Longitude West 106 from Greenwich
Longitude West 103 from Greenwich
Longitude West 102 from Greenwich
Longitude West 101 from Greenwich
Longitude West 100 from Greenwich
NO. 42

No. 47

TEXAS,

Western Part.

No. 48

OKLAHOMA
AND
INDIAN TERRITORY.

OKLAHOMA
INDIAN
TERRITORY
OSAGE NATION
CHEROKEE NATION
CREEK NATION
SEMINOLE NATION
POTTAWATOMIE NATION
CHOCTAW NATION
CHICKASAW NATION
KIOWAS COMANCHES AND APACHES
WICHITAS
WOODS
WOODWARD
BEAVER
HARPER
BARBER
COMANCHE
KAY
NOBLE
PAWNEE
PAYNE
LINCOLN
LOGAN
GARFIELD
GRANT
MAJOR
ALFALFA
BLAINE
KINGFISHER
CANADIAN
OKLAHOMA
CUSTER
DAY
ROBERTS
HEMPHILL
LIPSCOMB
OCHILTREE
WHEELER
ROGER MILLS
WASHITA
CLEVELAND
GREER
HARMON
JACKSON
TILLMAN
COTTLE
HARDEMAN
KNOX
BAYLOR
WICHITA
CLAY
MONTAGUE
COOKE
GRAYSON
BOWIE
MONTGOMERY
CHEROKEE
NEWTON
MCDONALD
BENTON
WASHINGTON
CRAWFORD
SEBASTIAN
FRANKLIN
LE FLORE
POLK
MILLER
LITTLE RIVER
HEMPSTEAD
NEVADA
CLARK
HOWARD
PIKE
SEVIER
LAFAYETTE
COLUMBIA
UNION
OUACHITA
CALHOUN
BRADLEY
CLEVELAND
DREW
CHICOT
ASHLEY
DESHA
LINCOLN
JEFFERSON
ARKANSAS
CHICOT
LAWRENCE
GREENE
CRAIGHEAD
POINSETT
CROWLEY
LEE
PHILLIPS
MONROE
WOODRUFF
CRITTENDEN
CROSS
ST. FRANCIS
PRAIRIE
WHITE
JACKSON
CLEBURNE
RANDOLPH
LAWRENCE
GREENE
CRAIGHEAD
POINSETT
MISSISSIPPI
CRITTENDEN
CROSS
ST. FRANCIS
LEE
PHILLIPS
MONROE
WOODRUFF
PRAIRIE
WHITE
JACKSON
CLEBURNE
RANDOLPH
Size of type indicates relative importance of places.
Territorial Capitals thus ★ County Seats thus ●
Contour Lines show Elevations above Sea Level.
Numbers of Townships thus 2 Numbers of Ranges thus 2
Scale, 20 English Statute Miles to 1 Inch.
THE CENTURY ATLAS.
OKLAHOMA AND INDIAN TERRITORY.
Copyright, 1897, by The Century Co., New York.

No. 48

OKLAHOMA
AND
INDIAN TERRITORY.

No. 49

MONTANA.

BRITISH COLUMBIA
ALBERTA
ASSINIBOIA
FLATHEAD
BLACKFEET INDIAN RESERVATION
TETON
CHOTEAU
VALLEY
FORT PECK INDIAN RESERVATION
LEWIS AND CLARKE
MISSOULA
DEERLODGE
CASCADE
DAWSON
FERGUS
MEAGHER
GRANITE
JEFFERSON
BROADWATER
RAVALLI
SILVERBOW
GALLATIN
PARK
BEAVERHEAD
MADISON
YELLOWSTONE
SWEET GRASS
CUSTER
CROW RESERVATION
CARBON
YELLOWSTONE NATIONAL PARK
FREMONT
WYOMING
JOHNSON
WESTON
THE CENTURY ATLAS.
MONTANA
Copyright, 1897, by The Century Co., New York.
Size of type indicates relative importance of places.
State Capital thus: ⊛ County Seats thus: ○
Contour Lines show Elevations in Feet above Sea Level
Numbers of Townships thus 3 - Numbers of Ranges thus 2
Scale, 19 English Statute Miles to the Inch
Kilometers.

No. 49

MONTANA.

No. 50

IDAHO AND WYOMING.

THE CENTURY ATLAS.
IDAHO
AND
WYOMING.
Copyright, 1897, by The Century Co., New York.
Size of type indicates relative importance of places.
State Capitals thus: ⊕ County Seats thus: ⊙
Contour Lines show Elevations in Feet above Sea Level.
Numbers of Townships thus 2. Numbers of Ranges thus 3.
Scale, 54 Miles to One Inch.
Kilometers.
THE MATTHEWS-NORTHRUP CO. BUFFALO, N. Y.
THE CENTURY ATLAS.
YELLOWSTONE
NATIONAL PARK.
Scale, 15½ Miles to One Inch.
Kilometers
MONTANA
IDAHO
YELLOWSTONE
NATIONAL PARK
Yellowstone Lake
Yellowstone Park
Timber Land
Reserve
WASHINGTON
IDAHO
WYOMING
NEVADA
UTAH
NEBRASKA
SOUTH DAKOTA
BOISE
CUSTER
FREMONT
BLAINE
BINGHAM
LINCOLN
BANNOCK
ONEIDA
CASSIA
SHOSHONE
NEZ PERCE
LATAH
SHERIDAN
CROOK
JOHNSON
WESTON
CONVERSE
NATRONA
FREMONT
SWEETWATER
CARBON
ALBANY
LARAMIE
Great Salt Lake
Salt Lake City
Great Salt Lake Desert
Snake River Desert
Longitude West from Greenwich

No. 50

IDAHO AND WYOMING.

No. 51

WASHINGTON.

THE CENTURY ATLAS.

WASHINGTON

Copyright, 1897, by The Century Co., New York.

Size of type indicates relative importance of places.
State Capital thus: ✪ County Seats thus: ⊛

Contour Lines show Elevations in Feet above Sea Level.

Numbers of Townships thus 3. Numbers of Ranges thus 3.

Scale, 30 English Statute Miles to the Inch.

Kilometers.

THE MATTHEWS-NORTHRUP CO., BUFFALO, N. Y.

No. 51

WASHINGTON.

No. 52

OREGON.

THE CENTURY ATLAS.
OREGON
Size of type indicates relative importance of places.
State Capital thus: County Seats thus:
Contour Lines show Elevations in Feet above Sea Level.
Scale, English Statute Miles to the Inch.
Kilometers.
WASHINGTON
CLATSOP
COLUMBIA
WASHINGTON
TILLAMOOK
MULTNOMAH
YAMHILL
CLACKAMAS
MARION
POLK
LINCOLN
BENTON
LINN
LANE
COOS
DOUGLAS
CURRY
JOSEPHINE
JACKSON
KLAMATH
LAKE
HARNEY
MALHEUR
CROOK
WASCO
SHERMAN
GILLIAM
MORROW
UMATILLA
UNION
WALLOWA
BAKER
GRANT
PACIFIC OCEAN
CALIFORNIA
NEVADA
IDAHO
Portland
Salem
Eugene
Roseburg
The Dalles
Pendleton
Baker City
Malheur Lake
Harney Lake
WARM SPRING IND. RES.
KLAMATH INDIAN RESERVATION

No. 52

OREGON.

No. 53

COLORADO.

THE CENTURY ATLAS.
COLORADO
Copyright, 1897, by
The Century Co., New York
Size of type indicates relative importance of places.
State Capital thus:
County Seats thus:
Contour Lines show Elevations in Feet above Sea Level.
Numbers of Townships thus 3.
Numbers of Ranges thus 3.
Scale, 20 English Statute Miles to One Inch.
Kilometers
ROUTT
LARIMER
WELD
LOGAN
SEDGWICK
PHILLIPS
YUMA
GRAND
BOULDER
MORGAN
WASHINGTON
RIO BLANCO
GILPIN
ARAPAHOE
DENVER
EAGLE
GARFIELD
PITKIN
DOUGLAS
ELBERT
KIT CARSON
PARK
DELTA
CHAFFEE
EL PASO
LINCOLN
CHEYENNE
GUNNISON
FREMONT
MONTROSE
KIOWA
SAGUACHE
PUEBLO
OTERO
SAN MIGUEL
CUSTER
BENT
PROWERS
DOLORES
RIO GRANDE
MINERAL
HUERFANO
MONTEZUMA
LA PLATA
ARCHULETA
CONEJOS
COSTILLA
LAS ANIMAS
BACA
CHEYENNE
SHERMAN
THOMAS
WALLACE
GREELEY
HAMILTON
KEARNEY
TANTON
MORTON
STEVENS
Colorado Springs
Pueblo
Denver
Leadville
Aspen
Durango
Trinidad
Spanish Peaks
UTE INDIAN RESERVATION
NEBRASKA
OKLAHOMA

No. 53

COLORADO.

No. 54

NEVADA AND UTAH.

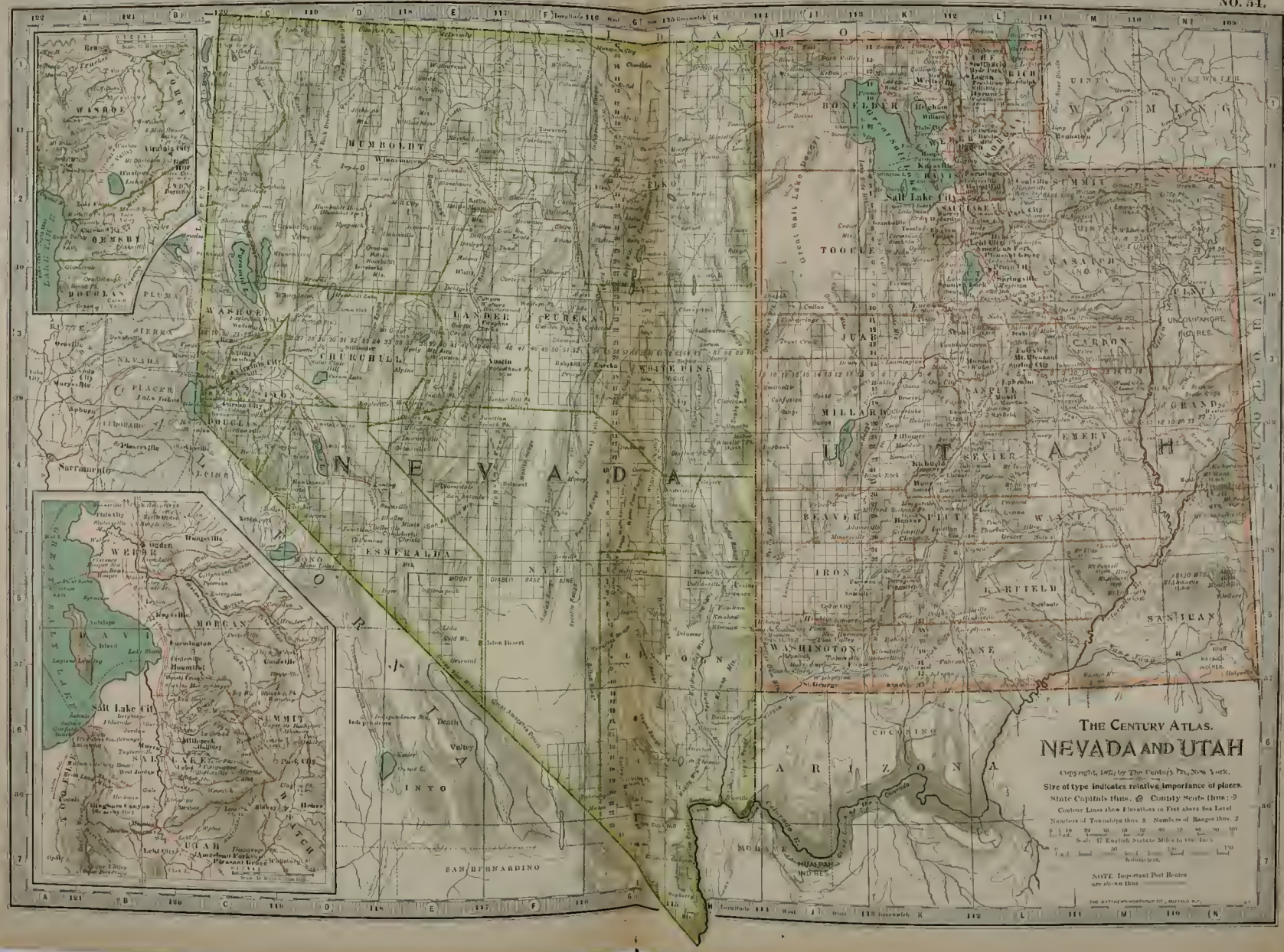
THE CENTURY ATLAS.
NEVADA AND UTAH
Copyright, 1897, by The Century Co., New York.
Size of type indicates relative importance of places.
State Capitals thus, ◎ County Seats thus; ⊙
Contour Lines show Elevations in Feet above Sea Level
Numbers of Townships thus 3 Numbers of Ranges thus 3
Scale 17 English Statute Miles to the Inch
Kilometers
NOTE. Important Post Routes are shown thus
NEVADA
UTAH
ARIZONA
CALIFORNIA
OREGON
IDAHO
WYOMING
COLORADO
HUMBOLDT
LANDER
EUREKA
CHURCHILL
WASHOE
DOUGLAS
LYON
ESMERALDA
NYE
WHITE PINE
ELKO
STOREY
CARSON
LINCOLN
CLARK
MOHAVE
INYO
SAN BERNARDINO
TOOELE
SALT LAKE
SUMMIT
WEBER
MORGAN
DAVIS
BOX ELDER
CACHE
RICH
UINTAH
DUCHESNE
WASATCH
JUAB
MILLARD
SANPETE
SEVIER
PIUTE
BEAVER
GARFIELD
KANE
WASHINGTON
IRON
GRAND
EMERY
CARBON
SAN JUAN
UNCOMPAHGRE IND. RES.
UINTAH IND. RES.
KAIBAB IND. RES.
HUALPAI IND. RES.
Salt Lake City
Ogden
Provo
Logan
Carson City
Virginia City
Reno
Genoa
Silver City
Austin
Eureka
Ely
Hamilton
Belmont
Pioche
Panaca
Hiko
Tonopah
Goldfield
Rhyolite
Beatty
Death Valley
Candelaria
Aurora
Bodie
Mono Lake
Lake Tahoe
Pyramid Lake
Walker Lake
Humboldt Lake
Great Salt Lake Desert
Great Basin
Great American Desert
Colorado R.
Green R.
Sacramento
Placerville
Virginia City
Genoa
Carson City
Silver City
Dayton
Gold Hill
Virginia & Truckee R.R.
Central Pacific R.R.
Union Pacific R.R.
Denver & Rio Grande R.R.
Salt Lake & Western R.R.
Utah & Northern R.R.
Nevada Central R.R.
Nevada & California R.R.
Carson & Colorado R.R.
Tonopah & Goldfield R.R.
Tonopah & Tidewater R.R.
Las Vegas & Tonopah R.R.
Los Angeles & Salt Lake R.R.
Oregon Short Line R.R.
Oregon R. & Nav. Co.
Mt. Diablo Base Line
Mt. Diablo Meridian
Longitude West from Greenwich
Longitude East from Washington

No. 54

NEVADA AND UTAH.

No. 55

ARIZONA AND NEW MEXICO.

THE CENTURY ATLAS.

ARIZONA AND NEW MEXICO.

Copyrighted, 1897, by The Century Co., New York.

Size of type indicates relative importance of places.
State Capitals thus ⊙ County Seats thus ·
Contour Lines show Elevation in Feet above Sea Level
Numbers of Townships thus 3 Numbers of Ranges thus 3

NOTE Important Post Routes are shown thus

No. 55

ARIZONA AND NEW MEXICO.

No. 56

CALIFORNIA.

Northern Part.

THE CENTURY ATLAS.

CALIFORNIA,

NORTHERN PART.

Copyright, 1895, by The Century Co., New York.

Size of type indicates relative importance of places.
State Capital thus: ☆ County Seats thus.

Contour Lines show Elevations in Feet above Sea Level.
Numbers of Townships thus 2. Numbers of Ranges thus 2

Scale, 36 English Statute Miles to One Inch.
Kilometers.

THE WERNER SCHOOL BOOK CO. BUFFALO N. Y.

No. 56

CALIFORNIA.

Northern Part.

No. 57

CALIFORNIA.

SOUTHERN PART.

THE CENTURY ATLAS.
CALIFORNIA,
SOUTHERN PART.
Copyright, 1897, by The Century Co., New York
Size of type indicates relative importance of places.
County Seats thus :
Contour Lines show Elevations in Feet above Sea Level.
Numbers of Townships thus 3 Numbers of Ranges thus 3
Scale 35 English Statute Miles to the Inch
THE MATTHEWS-NORTHRUP CO. BUFFALO, N. Y.
SAN FRANCISCO
Oakland
Alameda
ALAMEDA
SANTA CLARA
SAN MATEO
SANTA CRUZ
MONTEREY
SAN LUIS OBISPO
SANTA BARBARA
MARIPOSA
MERCED
MADERA
FRESNO
TULARE
KINGS
KERN
INYO
MONO
VENTURA
LOS ANGELES
ORANGE
SAN BERNARDINO
RIVERSIDE
SAN DIEGO
IMPERIAL
YUMA
MOHAVE
NYE
LINCOLN
NEVADA
EMERALDA
Tulare Lake
Salton Sea
Santa Barbara Channel
Santa Barbara Islands
Gulf of Santa Catalina
PACIFIC OCEAN
LOWER CALIFORNIA
MEXICO
Colorado R.
Yuma
Los Angeles
Pasadena
Riverside
San Diego
Coronado
National City
San Pedro
Redondo
Whittier
Monrovia
Santa Monica
Long Beach
Orange
Santa Ana
Ventura
Santa Barbara
Santa Cruz I.
Santa Rosa I.
San Miguel I.
Santa Catalina I.
San Clemente I.
San Nicholas I.
LOS ANGELES and Vicinity
SAN DIEGO and Vicinity
YOSEMITE NATIONAL PARK.
THE LUMNE
MARIPOSA
MONO
FRESNO
Yosemite Valley
Mt. Watkins
Mt. Hoffman
Mt. Lyell
Mt. Dana
Mt. Clark
Half Dome
Cathedral Pk.
Tenaya L.
Merced R.
Tuolumne R.
Hetch Hetchy Valley
Big Oak Flat
Groveland
Crane Flat
Wawona
Glacier Point
Sentinel Dome
Clouds Rest
Vernal Fall
Nevada Fall
Illilouette Fall
Yosemite Fall
Bridal Veil Fall
Chinquapin
Coulterville
Buckeye Pk.
Merced Pk.
Red Peak Pk.
Foerster Pk.
Hardina
Pilot Pk.
Eagle Pk.
Starr King Pk.
Mt. Conness
Mt. Dade
Mt. Florence
Mt. Gibbs
Mt. Lamarck
Mt. Maclure
Mt. Ritter
Mt. Whitney
Mt. Williamson
Owens R.
Owens L.
Mono L.
Lee Vining
Bloody Cañon
Tioga Pass
Tioga Road
Tioga Mine
Tioga Peak
Tioga Lake
Ellery L.
Saddlebag L.
Lake Eleanor
Hetch Hetchy Reservoir
Cathedral Peak
Johnson Pass
Grand Cañon
Mt. Hoffman
Mt. Lyell
Mt. Dana
Mt. Clark
Half Dome
Cathedral Pk.
Tenaya L.
Merced R.
Tuolumne R.
Hetch Hetchy Valley
Big Oak Flat
Groveland
Crane Flat
Wawona
Glacier Point
Sentinel Dome
Clouds Rest
Vernal Fall
Nevada Fall
Illilouette Fall
Yosemite Fall
Bridal Veil Fall
Chinquapin
Coulterville
Buckeye Pk.
Merced Pk.
Red Peak Pk.
Foerster Pk.
Hardina
Pilot Pk.
Eagle Pk.
Starr King Pk.
Mt. Conness
Mt. Dade
Mt. Florence
Mt. Gibbs
Mt. Lamarck
Mt. Maclure
Mt. Ritter
Mt. Whitney
Mt. Williamson
Owens R.
Owens L.
Mono L.
Lee Vining
Bloody Cañon
Tioga Pass
Tioga Road
Tioga Mine
Tioga Peak
Tioga Lake
Ellery L.
Saddlebag L.
Lake Eleanor
Hetch Hetchy Reservoir
Cathedral Peak
Johnson Pass
Grand Cañon

No. 57

CALIFORNIA.

Southern Part.

No. 58

ALASKA.

SITKA,
Glacier Bay
Western Portion of
ALEUTIAN IS.
Rat Islands
THE CENTURY ATLAS.
ALASKA
Copyright, 1897, by The Century Co., New York.
Capital letters thus:
Elevation in feet.
BERING SEA
GULF OF ALASKA
PACIFIC OCEAN
ARCTIC OCEAN
ASIA
BRITISH COLUMBIA
Prince of Wales
Kotzebue Sound
Norton Sound
St. Paul
Pribilof Islands
St. George
Kodiak
Unalaska
Sitka
Mt. McKinley
Mt. Wrangell
Mt. St. Elias
Mt. Fairweather
Glacier Bay
Chatham Strait
Admiralty Island
Baranof Island
Prince of Wales Island
Kuskokwim R.
Yukon R.
Alaska Mountains
Aleutian Islands
Longitude West from Greenwich
Longitude East from Greenwich

No. 58

ALASKA.

No. 59

DOMINION OF CANADA
AND
NEWFOUNDLAND.

THE CENTURY ATLAS.
DOMINION OF
CANADA
AND
NEWFOUNDLAND.
Places graded according to population.
MONTREAL
Quebec
Hamilton
Victoria
Kingston
The Dominion of Canada is a colony of the British Empire, a confederation of seven Provinces, Ontario, Quebec, New Brunswick, Nova Scotia, Prince Edward Island, Manitoba and British Columbia, and nine Territories or Districts which are shown on this map.
Newfoundland is a British Province of 42,200 Sq. Miles.
Labrador is a dependency of Newfoundland.
THE MATTHEWS NORTHRUP CO., BUFFALO, N. Y.
HUDSON BAY
BAFFIN BAY
GREENLAND
Baffin Land
Hudson Strait
LABRADOR
UNGAVA
QUEBEC
NEWFOUNDLAND
Gulf of St. Lawrence
ONTARIO
MANITOBA
SASKATCHEWAN
ASSINIBOIA
ALBERTA
ATHABASCA
MACKENZIE
KEEWATIN
YUKON
BRITISH COLUMBIA
ALASKA
PACIFIC OCEAN
ATLANTIC OCEAN
BEAUFORT SEA
NORTH DAKOTA
MONTANA
MINNESOTA
Lake Superior
Lake Michigan
Lake Huron
Lake Ontario
MONTREAL
Quebec
Ottawa
TORONTO
Hamilton
Winnipeg
Portland
BOSTON
NEW YORK
CHICAGO
Halifax
Helena
Calgary

No. 59

DOMINION OF CANADA

AND

NEWFOUNDLAND.

No. 60

ONTARIO.

THE CENTURY ATLAS.
ONTARIO.
Copyright, by The Century Co. New York.
Ottawa is the Capital of the Dominion of Canada.
TORONTO and Vicinity.
Western Part of ONTARIO.
LAKE HURON
GEORGIAN BAY
LAKE ONTARIO
LAKE ERIE
MICHIGAN
PENNSYLVANIA
OHIO

No. 60

ONTARIO.

No. 61

QUEBEC.

Sketch Map of
QUEBEC.
Showing the whole extent of the Province.
Scale 100 English Statute Miles to One Inch
Kilometers
LABRADOR
SAGUENAY
UNGAVA
PONTIAC
Quebec
Ottawa
MONTREAL
NEW BRUNSWICK
Gulf of St. Lawrence
Gulf of
CHICOUTIMI
CHARLEVOIX
MONTMORENCY
QUEBEC
CHAMPLAIN
PORTNEUF
MONTCALM
OTTAWA
MONTREAL
LOTRINIERE
DORCHESTER
BELLECHASSE
MONTMAGNY
KAMOURASKA
TEMISCOUTA
RIMOUSKI
LISLET
BEAUCE
COMPTON
STANSTEAD
NEW YORK
VERMONT
NEW HAMP.
Places graded according to population:
Places with over 100,000 inhabitants
MONTREAL
Quebec
St. Johns
Three Rivers
Important towns (see Map 5,000 and generally down to 1,000)
Other towns in Italics
Joliette
Elizabeth
QUEBEC and Vicinity.
MONTREAL and Vicinity
MONTREAL
HOCHELAGA
CHAMBLY
ST. JOHNS
LAPRAIRIE
Scale of Miles.
THE CENTURY ATLAS.
QUEBEC.
Copyright, 1897, by The Century Co., New York.
Province Capital, Cities, County Seats thus
Canals Railroads Steamship Lines Lighthouses
Elevations in English Feet Depths in English Feet
Scale, 25 English Statute Miles to One Inch.
Kilometers

No. 61

QUEBEC

No. 62

NEW BRUNSWICK.
NOVA SCOTIA,
AND
PRINCE EDWARD ISLAND.
WITH NEWFOUNDLAND.

THE CENTURY ATLAS.
NEW BRUNSWICK,
NOVA SCOTIA
AND
PRINCE EDWARD ISLAND.
NEW BRUNSWICK
NOVA SCOTIA
PRINCE EDWARD ISLAND
GULF OF ST. LAWRENCE
ATLANTIC OCEAN
Bay of Fundy
Chaleurs Bay
Northumberland Strait
Magdalen Islands
Cape Breton Island
QUEBEC
MAINE
RESTIGOUCHE
GLOUCESTER
NORTHUMBERLAND
VICTORIA
CARLETON
YORK
KENT
WESTMORELAND
QUEENS
ALBERT
KINGS
ST. JOHN
CHARLOTTE
CUMBERLAND
COLCHESTER
PICTOU
ANTIGONISH
GUYSBOROUGH
HANTS
HALIFAX
KINGS
ANNAPOLIS
LUNENBURG
DIGBY
QUEENS
YARMOUTH
SHELBURNE
INVERNESS
VICTORIA
CAPE BRETON
RICHMOND
Charlottetown
Fredericton
St. John
Halifax
Sydney
NEWFOUNDLAND
MAP OF NEWFOUNDLAND.
LONG RANGE
GULF OF ST. LAWRENCE
ATLANTIC OCEAN
St. Johns
Places graded according to population.
Halifax
Charlottetown
Yarmouth
Amherst
Kentville
NOTE. New Brunswick, Nova Scotia and Prince Edward Island are together called the Maritime Provinces of Canada.

No. 62

NEW BRUNSWICK,
NOVA SCOTIA,
AND
PRINCE EDWARD ISLAND,
WITH NEWFOUNDLAND.

No. 63

MANITOBA, BRITISH COLUMBIA, AND THE NORTHWEST TERRITORIES.

THE CENTURY ATLAS.
MANITOBA,
BRITISH COLUMBIA
AND THE
NORTHWEST TERRITORIES.
Copyright 1897, by The Century Co., New York.
Places graded according to population.
Winnipeg
Victoria
New Westminster
Wellington
Morris
PACIFIC OCEAN
HUDSON BAY
YUKON
MACKENZIE
ATHABASCA
SASKATCHEWAN
ASSINIBOIA
ALBERTA
KEEWATIN
MANITOBA
BRITISH COLUMBIA
Seattle
Tacoma
Spokane
Victoria
Vancouver
Winnipeg
Grand Forks
Farg

No. 63

MANITOBA, BRITISH COLUMBIA, AND THE NORTHWEST TERRITORIES.

No. 64

MEXICO.

THE CENTURY ATLAS.
MEXICO.
Copyright, 1897, by The Century Co., New York.
Capital of the Republic
State Capitals
Elevations in English Feet
Depths in English Feet
Railroads
Principal Steamship Routes
Canals
Submarine Telegraph
Light Houses
Good Roads
Second-class Roads
Battlefields
Indicates Harbor of Anchorage
Longitude of the City of Mexico 99° 8' 45" West from Greenwich.
NOTE. Mexico, Republica Mexicana, is a Republic (767,005 Square Miles) which is a Union of 27 States, 2 Territories (Tepic and Lower California) and a Federal District.
Size of type graded according to population:
Places with over 100,000 inhabitants MEXICO
" " 50,000 to 100,000 " Guadalajara
" " 25,000 to 50,000 " Durango
" " 10,000 to 25,000 " Veracruz
" " less than 10,000 in Italics Ojo Caliente
Scale, 125 English Statute Miles to One Inch.
Kilometers.
Translation of Spanish words:
Agua, Water
Arroyo, Rivulet
Bahia, Bay
Barra, Bar
Blanco, White
Boca, Inlet or Pass
Cabo, Cape
Cima, Hoare
Cerro, Mountain
Ciudad, City
Cruz, Cross
Grande, Great
Hondo, Deep
Laguna, Lagoon, Marshy L.
Llano, Plain
Nevado, Snowy
Pueblo, Town
Puerto, Port or Harbor
Punta, Point
Rio, River
Salinas, Salt Marshes, Pits, Works
Sierra, Mountain Range
Tierra, Land
Villa, Town
NEW MEXICO
UNITED STATES
TEXAS
LOUISIANA
MISSISSIPPI
ALABAMA
FLORIDA
NEW ORLEANS
Galveston
Houston
San Antonio
Laredo
Monterey
Durango
Tampico
Pachuca
Puebla
Guadalajara
Mexico
Oaxaca
Tuxpan
Campeche Bank
Gulf of Campeche
(Golfo de Campeche)
Gulf of Tehuantepec
Revilla Gigedo Islands
Gulf of Mexico
Sigsbee Deep
PACIFIC OCEAN
SONORA
CHIHUAHUA
COAHUILA
NUEVO LEON
DURANGO
SINALOA
TAMAULIPAS
SAN LUIS POTOSI
ZACATECAS
TERRITORIO DE TEPIC
GUANAJUATO
QUERETARO
HIDALGO
MICHOACAN
MEXICO
PUEBLA
GUERRERO
OAXACA
CHIAPAS
CAMPECHE
YUCATAN
BRITISH HONDURAS
BELIZE
GUATEMALA
HONDURAS

No. 64

MEXICO.

No. 65

MEXICO,

Central Portion.

THE CENTURY ATLAS.
MEXICO,
CENTRAL PORTION.
Copyright, by The Century Co., New York.
Capital of the Republic
State Capitals
District Capitals
Elevations in English Feet
Depths in English Feet.
Railroads
Principal Steamship Routes.
Canals
Submarine Telegraph
Light Houses
Good Roads
Second-class Roads
Battlefields.
Indicates Harbor or Anchorage
Scale, English Statute Miles to One Inch.
Kilometers.
Places with over 100,000 inhabitants MEXICO.
Guadalajara.
Veracruz.
Zampangle.
The States (Estados) of Mexico are divided into Districts (Distritos, Partidos, Cantones or Departamentos) which are shown on this Map TEHUANTEPEC
VERACRUZ
GULF OF MEXICO
GULF OF MEXICO (GOLFO DE MEXICO)
PACIFIC OCEAN (GRANDE OCEANO)
City of MEXICO and Vicinity
Lag. de Texcoco
Lag. de Chalco
Lag. de Chapala
TERRITORIO DE TEPIC
JALISCO
GUANAJUATO
QUERETARO
HIDALGO
MICHOACAN
GUERRERO
MORELOS
OAXACA
TLAXCALA
SAN LUIS POTOSI
TAMAULIPAS
COLIMA
Guadalajara
Guanajuato
San Luis Potosi
Aguascalientes
Zacatecas
Morelia
Queretaro
Pachuca
Puebla
Oaxaca
Veracruz
Tampico
Colima
Tepic
Leon

No. 65

MEXICO,

Central Portion.

No. 66

CENTRAL AMERICA.

THE CENTURY ATLAS.
CENTRAL AMERICA.
Copyright, 1897, by The Century Co., New York.
State Capitals. Department or Province Capitals.
Elevations in English Feet 1000 Depths in English Feet 1000
Railroads in operation Proposed
Principal Steamship Routes Submarine Telegraphs
Canals under Construction
Places with 50,000 to 100,000 inhabitants Guatemala la Nueva
25,000 to 50,000 San Salvador
10,000 to 25,000 Tegucigalpa
5,000 to 10,000 Leon
less than 5,000 Cartago
Scale 70 English Statute Miles to One Inch.
Kilometers.
NOTE
The Highways shown in these Countries consist mostly of earl roads and trail paths, shown thus
Volcanoes active during 19th Century, thus
NOTE:— By Treaty of Amapala, June 1895, ratified at San Salvador, Sept. 15, 1896, by Honduras, Salvador and Nicaragua, these three States formed the Greater Republic of Central America, recognized by The United States, Dec. 1896. Guatemala and Costa Rica joined the Confederation, June, 1897, and the name was changed to "Republic of Central America."
THE COUNTRY AROUND
LAKE NICARAGUA,
Showing the Route of the
NICARAGUA CANAL,
now under Construction.
Scale, 25 Miles to One Inch.
MEXICO
GUATEMALA
HONDURAS
SALVADOR
NICARAGUA
COSTA RICA
COLOMBIA
BRITISH HONDURAS (BELIZE)
CAMPECHE
TABASCO
CHIAPAS
VERA CRUZ
OAXACA
PETEN
YUCATAN
BAY ISLANDS
MOSQUITO INDIAN RESERVATION
DISTRICT OF SIQUIA
PACIFIC OCEAN
ATLANTIC OCEAN
Caribbean Sea
Gulf of Mexico
Gulf of Tehuantepec
Gulf of Honduras
Mosquito Gulf
Lake Managua
Lake Nicaragua
Ometepe I.
Vol. Madera
Vol. Concepcion
Vol. Maderas
Vol. Orosi
Vol. Irazu
Vol. Turrialba
Vol. Barba
Vol. Poas
Vol. Tenorio
Vol. Miravalles
Vol. Rincon de la Vieja
Vol. Momotombo
Vol. Viejo
Vol. Telica
Vol. Cosiguina
Vol. Izalco
Vol. Santa Ana
Vol. San Miguel
Vol. Conchagua
Vol. Tacana
Vol. Atitlan
Vol. Agua
Vol. Fuego
Vol. Pacaya
Vol. Tajumulco
Vol. Santa Maria
Vol. Quezaltenango
Vol. Tolimán
Vol. Acatenango
Vol. Zunil
Vol. Cerro Quemado
Vol. Chiquimula
Vol. Chingo
Vol. Tamahu
Vol. Soconusco
Vol. Tacana
Vol. Boquete
Vol. Chiriqui
Vol. Baru
Guatemala la Nueva
San Salvador
Tegucigalpa
Leon
Cartago
San Cristobal
Comitan
Tuxtla
Chiapa
Palenque
Tabasco
Campeche
Merida
Chichanha
Belize
Stann Islands
Ruatan I.
Roatan
Utila I.
Cayos Cochinos
Swan Islands
Caratasca Bank
Gracias
Comayagua
Yoro
Trujillo
Puerto Cortes
Omoa
Gulf of Fonseca
Amapala
Choluteca
Nacaome
Yuscaran
Juticalpa
Olancho
Catacamas
Truxillo
Roatan
Utila
Ruatan
Bonacca or Guanaja I.
Cape Gracias a Dios
Blewfields
Bluefields Bay
Pearl Cays
Corn Islands
Greytown
San Juan del Norte
San Juan River
Lake Nicaragua
Ometepe I.
Granada
Managua
Leon
Chinandega
Realejo
Corinto
Solentiname Is.
Ometepe I.
Vol. Madera
Vol. Concepcion
Vol. Maderas
Vol. Orosi
Vol. Irazu
Vol. Turrialba
Vol. Barba
Vol. Poas
Vol. Tenorio
Vol. Miravalles
Vol. Rincon de la Vieja
Vol. Momotombo
Vol. Viejo
Vol. Telica
Vol. Cosiguina
Vol. Izalco
Vol. Santa Ana
Vol. San Miguel
Vol. Conchagua
Vol. Tacana
Vol. Atitlan
Vol. Agua
Vol. Fuego
Vol. Pacaya
Vol. Tajumulco
Vol. Santa Maria
Vol. Quezaltenango
Vol. Tolimán
Vol. Acatenango
Vol. Zunil
Vol. Cerro Quemado
Vol. Chiquimula
Vol. Chingo
Vol. Tamahu
Vol. Soconusco
Vol. Tacana
Vol. Boquete
Vol. Chiriqui
Vol. Baru
Caribbean Sea
Gulf of Mexico
Gulf of Tehuantepec
Gulf of Honduras
Mosquito Gulf
Lake Managua
Lake Nicaragua
Ometepe I.
Vol. Madera
Vol. Concepcion
Vol. Maderas
Vol. Orosi
Vol. Irazu
Vol. Turrialba
Vol. Barba
Vol. Poas
Vol. Tenorio
Vol. Miravalles
Vol. Rincon de la Vieja
Vol. Momotombo
Vol. Viejo
Vol. Telica
Vol. Cosiguina
Vol. Izalco
Vol. Santa Ana
Vol. San Miguel
Vol. Conchagua
Vol. Tacana
Vol. Atitlan
Vol. Agua
Vol. Fuego
Vol. Pacaya
Vol. Tajumulco
Vol. Santa Maria
Vol. Quezaltenango
Vol. Tolimán
Vol. Acatenango
Vol. Zunil
Vol. Cerro Quemado
Vol. Chiquimula
Vol. Chingo
Vol. Tamahu
Vol. Soconusco
Vol. Tacana
Vol. Boquete
Vol. Chiriqui
Vol. Baru

No. 66

CENTRAL AMERICA.

No. 67

WEST INDIES.

THE CENTURY ATLAS.
WEST INDIES.
Copyright, 1897, by The Century Co., New York.
Capitals of Countries. Capitals of Colonies: Forts.
Railroads Submarine Telegraph Lines: Lights
Elevations in English Feet Depths in English Feet:
Voyages of Columbus: First Second Third Fourth
Scale, 130 English Statute Miles to One Inch
Kilometers
THE MATTHEWS-NORTHRUP CO., BUFFALO, N. Y.
GULF OF MEXICO
YUCATAN
FLORIDA
CUBA
HAVANA
JAMAICA
HAITI
SANTO DOMINGO
PORTO RICO
BAHAMA ISLANDS
ATLANTIC OCEAN
GREATER ANTILLES
LESSER ANTILLES
Leeward Islands
Windward Islands
CARIBBEAN SEA
HONDURAS
CENTRAL AMERICA
NICARAGUA
COSTA RICA
PACIFIC OCEAN
Isthmus of Panama
Gulf of Darien
Mosquito Gulf
COLOMBIA
SOUTH AMERICA
VENEZUELA
Gulf of Venezuela
Lake Maracaibo
TRINIDAD
Guadeloupe
Dominica
Martinique
THE BERMUDAS
Hamilton
Bermuda Island

No. 67

WEST INDIES.

No. 68

THE GREATER ANTILLES:
CUBA, JAMAICA, HAITI, AND PORTO RICO, WITH THE DANISH WEST INDIES AND TRINIDAD.

THE CENTURY ATLAS.
THE GREATER ANTILLES.
CUBA, JAMAICA, HAITI AND PORTO RICO,
ALSO SHOWING
DANISH WEST INDIES AND TRINIDAD.
Copyright, 1897, by The Century Co., New York.
Size of type graded according to population.
Places with over 100,000 inhabitants: HAVANA
" " 50,000 to 100,000 " Matanzas
" " 25,000 to 50,000 " Kingston
" " 10,000 to 25,000 " Holguin
" " less than 10,000 in Bailén, Placetas
Translations
Bahia, Bay; Bajo, Bank or Reef; Boca, Inlet or Pass; Cabo, Cape; Cayo, Key or Island; Ensenada, Bay; Hondo, Deep; Laguna, Lagoon; Puerto, Port or Harbor; Punta, Point; Rio, River; San, Santa, Saint; Sierra, Mountain Range; Villa, Town.
Cuba is a Spanish possession, having an area of 41,655 square Miles
Jamaica is a British possession, having an area of 4,207 square Miles
Scale, 48 English Statute Miles to One Inch.
Kilometers.
GULF OF MEXICO
CUBA
PINAR DEL RIO
LA HABANA
MATANZAS
SANTA CLARA
PUERTO PRINCIPE
SANTIAGO DE CUBA
Isle of Pines
PORTO RICO (PUERTO RICO)
ATLANTIC OCEAN
DANISH WEST INDIES
Bahama Islands
JAMAICA
CARIBBEAN SEA
ISLAND OF HAITI.
HAITI
SANTO DOMINGO
Gulf of Gonaive or Léogane
TRINIDAD.
Longitude West from Greenwich

No. 68

THE GREATER ANTILLES:
Cuba, Jamaica, Haiti, and Porto Rico, with the Danish West Indies and Trinidad.

No. 69

SOUTH AMERICA.

THE CENTURY ATLAS.
SOUTH AMERICA.
Copyright, 1897, by The Century Co., New York.
Places with over 200,000 inhabitants. MONTEVIDEO
" " 100,000 to 200,000 " Pernambuco
" " 50,000 to 100,000 " Georgetown
" " 10,000 to 50,000 " Cayenne
Others in Italics San Miguel
Capitals of Countries:
Elevations in English Feet Depths in English Feet
Scale 320 English Statute Miles to One Inch.
Kilometers.
Explorers' Routes.
THE MATTHEWS-NORTHRUP CO., BUFFALO, N. Y.
THE ISTHMUS OF PANAMÁ.
ATLANTIC OCEAN
PACIFIC OCEAN
TRINIDAD (To Brazil)
Caribbean Sea
ATLANTIC OCEAN
PACIFIC OCEAN
VENEZUELA
COLOMBIA
ECUADOR
PERU
BOLIVIA
BRAZIL
PARAGUAY
URUGUAY
ARGENTINA
CHILE
BRITISH GUIANA
DUTCH GUIANA
FRENCH GUIANA
RIO DE JANEIRO
BUENOS AIRES
MONTEVIDEO
VALPARAISO
SANTIAGO
Juan Fernandez Islands
Falkland Islands
South Georgia
Magellan Strait
Comparative Area.
KANSAS
Square Miles
Tropic of Capricorn

NO. 69.

No. 69

SOUTH AMERICA.

No. 70

SOUTH AMERICA,

Northwest Part.

THE CENTURY ATLAS.
SOUTH AMERICA,
NORTH-WEST PART.
Copyright, 1897, by The Century Co., New York.
Capitals of Countries
Capitals of States, Departments, Provinces or Territories
Railroads; Important Highways;
Principal Steamship Lines Submarine Telegraph
Lights and Lighthouses Forts. Battlefields Falls and Rapids
Elevations in English Feet Depths in English Feet
Scale, 165 English Statute Miles to One Inch.
Kilometers.
Translation of Spanish and Portuguese words:
Places with over 100,000 inhabitants LIMA
50,000 to 100,000 Quito
25,000 to 50,000 Panama
10,000 to 25,000 Iquique
5,000 to 10,000 and important Seaports with less than 5,000. Colon
Others with less than 5000 in Italics Esmeraldas
NOTE: The provinces of Tacna and Arica of the department of Moquegua, Peru, have been occupied by Chile since the Peace of March 8, 1884. A popular vote is to decide to which country they are to belong.
The Bolivian Department of Litoral was mortgaged to Chile after the war of 1879-80, and finally ceded to Chile 1880.
THE MATTHEWS-NORTHRUP CO., BUFFALO, N. Y.
CARIBBEAN SEA
PACIFIC OCEAN
VENEZUELA
COLOMBIA
ECUADOR
PERU
BRAZIL
BOLIVIA
BRITISH GUIANA
Llanos
AMAZONAS
MATTO GROSSO
BENI
SANTA CRUZ
CHUQUISACA
PARAGUAY
ARGENTINA
Unexplored
Little is known about this Region
Brazilian Guiana
Port of Spain
Georgetown
Cartagena
Panama
Quito
Lima
Cuzco
Arequipa
La Paz
Cochabamba
Santa Cruz de la Sierra
Sucre
Potosi
Iquique
Tacna
Arica
Mollendo
Callao
Cerro de Pasco
Ayacucho
Ica
Iquitos
Manaos
Cuyaba
Matto Grosso
Llanos de Guarayos
Campos dos Parecis
Llanos de Manso
Territory between Rio Verde and Bahia Negra conceded to Paraguay by the Argentine Republic, February 3, 1876.
Longitude 70 West from Greenwich.
NO. 70.

No. 70

SOUTH AMERICA,

Northwest Part.

No. 71

SOUTH AMERICA,

Eastern Part.

THE CENTURY ATLAS.
SOUTH AMERICA,
EASTERN PART.
Copyright, 1897, by The Century Co., New York.
Capitals of Countries
Capitals of States
Railroads
Important Highways
Principal Steamship Lines
Submarine Telegraph
Lights and Lighthouses
Forts
Battlefields
Falls and Rapids
Elevations in English Feet
Depths in English Feet
Scale, 16⅓ English Statute Miles to One Inch.
Kilometers.
Places graded according to population:
Places with over 100,000 Inhabitants: BAHIA
" " 50,000 to 100,000 " Para
" " 25,000 to 50,000 " Ceara
" " 10,000 to 25,000 " Cayenne
For other explanations see Map No. 70.
RIO DE JANEIRO and Vicinity.
Scale of Miles.
Praia Grande Bay
Nictheroy
Three Fathoms Bay
Sugar Loaf (Pão de Açucar)
Botafogo
Copacabana
DUTCH GUIANA
SURINAM
FRENCH GUIANA
CAYENNE
Brazilian Guiana
Equator
Little is known about this Region.
Mouths of the Amazon River
ATLANTIC OCEAN
PARA
MARANHAO
CEARA
RIO GRANDE DO NORTE
PARAHYBA
PERNAMBUCO
ALAGOAS
SERGIPE
PIAUHY
BAHIA
GOYAZ
MATTO GROSSO
MINAS GERAES
SAO PAULO
PARANA
PARAGUAY
BRAZIL
RIO DE JANEIRO
Tropic of Capricorn
Longitude West from Greenwich
NO. 71.

No. 71

SOUTH AMERICA,

Eastern Part.

No. 72

SOUTH AMERICA,

Southern Part.

THE CENTURY ATLAS.
SOUTH AMERICA,
SOUTHERN PART.
Copyright, 1897, by The Century Co., New York.
THE MATTHEWS-NORTHRUP CO. BUFFALO, N. Y.
For other explanations see Map No. 70.
BUENOS AIRES, MONTEVIDEO AND VICINITY.
VALPARAISO, SANTIAGO AND VICINITY.
ARGENTINA
PARAGUAY
URUGUAY
CHILE
BOLIVIA
SÃO PAULO
PARANÁ
SANTA CATHARINA
RIO GRANDE DO SUL
PATAGONIA
PACIFIC OCEAN
ATLANTIC OCEAN
Falkland Islands (British)
Tierra del Fuego
BUENOS AIRES
MONTEVIDEO
SANTIAGO
VALPARAISO
La Plata
Rio de la Plata
NO. 72.

No. 72

SOUTH AMERICA.

Southern Part.

COMPARATIVE TIME WHEN NOON AT LONDON. (Greenwich.)
THE CENTURY ATLAS.
EUROPE.
Scale, 250 English Statute Miles to one Inch.
Kilometers.
Elevations in English Feet Depths in English Feet
Places with over 1,000,000 inhabitants LONDON
" " 500,000 to 1,000,000 " Liverpool
Other places of importance Dublin
All others in Italics. Limerick
Comparative Area
KANSAS
Square Miles.
Standard Time.
Standard Time has been adopted in Europe for the railways of the following countries
Western European Time (Greenwich Time), by Great Britain, Belgium and Holland.
Middle European Time, (the Solar Time of 15° East of Greenwich or one hour faster than Greenwich Time) by Norway, Sweden, Denmark, Germany, Austria-Hungary, Luxemburg, Switzerland, Italy, Bosnia, Servia and western part of Turkey in Europe
Eastern European Time, (the Solar Time of 30° East of Greenwich or two hours faster than Greenwich Time), is adopted for Eastern Turkey, Bulgaria and Roumania
Portugal, Spain, France, Greece and part of Russia use the time of the capitals of the different countries.
In several countries the Standard Time is also used for local purposes
In Belgium the system of counting the hours from 1 to 24 has been legally adopted
ARCTIC OCEAN
NORWEGIAN SEA
NORTH SEA
BRITISH ISLES
ENGLAND
IRELAND
LONDON
English Channel
Bay of Biscay
FRANCE
PARIS
SPAIN
SWITZERLAND
ITALY
AUSTRIA HUNGARY
VIENNA
GERMAN EMPIRE
BERLIN
SWEDEN
BALTIC SEA
RUSSIA
ST. PETERSBURG
MOSCOW
White Sea
Kola Peninsula
Lapland
SIBERIA
BLACK SEA
Sea of Azof
CASPIAN SEA
TURKEY
TURKISH EMPIRE
ASIA
PERSIA
ARABIA
MEDITERRANEAN SEA
AFRICA
Tyrrhenian Sea
Ionian Sea
Corsica
Sardinia
Sicily
Balearic Is.
Iceland
Faroe Islands
Shetland Islands
Orkney Islands
Hebrides
Turkestan
ATLANTIC OCEAN
Time when noon by Central United States St. Louis Time.

No. 73

EUROPE.

No. 74

CENTRAL EUROPE,

Travel Map.

NO. 74.

The Century Atlas.
CENTRAL EUROPE.
TRAVEL-MAP.
Copyright, 1897, by The Century Co., New York.
Scale, 44 English Statute Miles to One Inch.
Kilometers.
Through Railroad Lines
Other Railroad Lines
Steamship Lines
Alpine Roads
Places graded according to population
Places with over 1,000,000 inhabitants
" " 500,000 to 1,000,000 "
" " 100,000 to 500,000 "
Important places with less than 100,000 inh.
Others in Italics
Capitals of Countries
London
Brussels
Bremen
Dover
Bamberg
IRELAND
ENGLAND
NORTH SEA
BALTIC SEA
DENMARK
SWEDEN
NETHERLANDS
BELGIUM
PRUSSIA
GERMANY
SAXONY
BAVARIA
WURTEMBERG
FRANCE
SWITZERLAND
AUSTRIA
HUNGARY
RUSSIAN EMPIRE
POLAND
BOSNIA
SERVIA
ITALY
SPAIN
ATLANTIC OCEAN
Bay of Biscay
English Channel
ADRIATIC SEA
MEDITERRANEAN SEA
CARPATHIAN MTS.
London
Paris
Berlin
Vienna
Budapest
Amsterdam
Brussels
Hamburg
Munich
Prague
Warsaw
Milan
Venice
Marseille
Lyon
Bordeaux

No. 74

CENTRAL EUROPE,

Travel Map.

No. 75

ENGLAND and Wales,
Southern Part.

NO. 75.
BIRMINGHAM
THE CENTURY ATLAS.
ENGLAND
AND WALES,
SOUTHERN PART.
Copyright, 1897, by The Century Co., New York
Boundary between England and Wales colored thus
Scale, English Statute Miles to One Inch.
Kilometers.
ISLES OF SCILLY
and their relation to Lands End.
English Channel
LONDON
and Vicinity.
ATLANTIC OCEAN
ENGLISH CHANNEL
NORTH SEA
Bristol Channel
Cardigan Bay
St. George's Channel
Lyme Bay
FRANCE
Channel Islands
WALES
CARDIGAN
RADNOR
WORCESTER
WARWICK
NORTHAMPTON
HUNTINGDON
CAMBRIDGE
SUFFOLK
HEREFORD
BEDFORD
CARMARTHEN
PEMBROKE
BRECON
GLOUCESTER
OXFORD
HERTFORD
ESSEX
GLAMORGAN
MONMOUTH
BERKS
LONDON
BRISTOL
WILTS
SURREY
KENT
SOMERSET
HANTS
SUSSEX
DEVON
DORSET
CORNWALL
MIDDLESEX
Ipswich
Cardiff
Bath
Southampton
Portsmouth
Plymouth
Devonport
Brighton
Reading
Croydon
Woolwich

No. 75

ENGLAND and WALES,

Southern Part.

No. 76

ENGLAND AND WALES,
NORTHERN PART.

THE CENTURY ATLAS.
ENGLAND AND WALES, NORTHERN PART.
Copyright, 1897, by The Century Co., New York.
Places are graded according to Population.
Places with over 100,000 inhabitants LIVERPOOL
50,000 to 100,000 Rochdale
10,000 to 50,000 Clitheroe
5,000 to 10,000 Hoylake and Brandon
less than 5,000 Below
For want of room the type has been reduced from the above rule in the territory between Liverpool and Manchester
Elevations in English Feet. Depths in English Feet.
Battlefields thus: ✕ Railroads thus —— Principal Steamship Routes
Canals thus: —— Submarine Telegraph —— Lighthouses thus
Castles, Abbeys etc. Ⓒ County Boroughs thus: ⊙ Cathedral Towns thus: ⊕
Boundary between England and Wales colored thus.
Scale, 22 English Statute Miles to One Inch.
Kilometers.
THE MATTHEWS NORTHRUP CO., BUFFALO, N.Y.
This Map is reproduced from the official survey of England and Wales. The towns are shown in their exact location, without reference to the railroad station for the town
LIVERPOOL and Vicinity.
IRISH SEA
NORTH SEA
NORTHUMBERLAND
CUMBERLAND
WESTMORELAND
DURHAM
YORK
NORTH RIDING
WEST RIDING
EAST RIDING
LANCASTER
CHESTER
DERBY
NOTTINGHAM
LINCOLN
STAFFORD
SALOP
WALES
DENBIGH
CARNARVON
MERIONETH
MONTGOMERY
RUTLAND
LEICESTER
NORFOLK
SUFFOLK
LIVERPOOL
BIRKENHEAD
CHESTER
LANCASTER
Longitude West from Greenwich

No. 76

ENGLAND and Wales,
Northern Part.

No. 77

VICINITY OF LONDON.

THE CENTURY ATLAS.
Vicinity of
LONDON
Copyright, 1897, by
The Century Co., New York.
Places with over 100,000 inh. LONDON
" 50,000 to 100,000 " Reading
" 25,000 to 50,000 " Enfield
" 10,000 to 25,000 " Hertford
" 5,000 to 10,000 " Chesham
less than 5,000 in Italics Woodham
Scale, 9 English Statute Miles to One Inch
Kilometers
THE MATTHEWS-NORTHRUP CO., BUFFALO, N. Y.
WARWICK
NORTHAMPTON
HUNTINGDON
CAMBRIDGE
SUFFOLK
BEDFORD
OXFORD
HERTFORD
BUCKINGHAM
ESSEX
MIDDLESEX
LONDON
BERKS
SURREY
KENT
HANTS
WILTS
SUSSEX
NORTH DOWNS
Northampton
Bedford
Cambridge
Ipswich
Colchester
Oxford
Luton
St. Albans
Chelmsford
Reading
Windsor
Watford
Willesden
Tottenham
Woolwich
Croydon
Kingston
Guildford
Aldershot
Maidstone
Rochester
Chatham
Canterbury
Ramsgate
Dover
Folkestone
Tunbridge Wells
Sheerness
Gravesend
Dartford
River Thames
Salisbury

No. 77

VICINITY OF LONDON.

No. 78

SCOTLAND.

THE CENTURY ATLAS.
SCOTLAND.
Copyright, by The Century Co., New York.
Kilometers.
Territory between GLASGOW and EDINBURGH
STIRLING
FIFE
DUMBARTON
LINLITHGOW
RENFREW
LANARK
EDINBURGH
Glasgow
Edinburgh
Leith
Paisley
Firth of Forth
ORKNEY ISLANDS
SHETLAND ISLANDS
SHETLAND ISLANDS.
Same Scale as Main Map.
HEBRIDES
WESTERN ISLES
ATLANTIC
OCEAN
The Minch
Sea of the Hebrides
SUTHERLAND
CAITHNESS
ROSS
CROMARTY
INVERNESS
ELGIN
BANFF
ABERDEEN
KINCARDINE
FORFAR
PERTH
FIFE
ARGYLL
BUTE
AYR
LANARK
PEEBLES
BERWICK
HADDINGTON
SELKIRK
ROXBURGH
DUMFRIES
KIRKCUDBRIGHT
WIGTOWN
CHEVIOT HILLS
Moray Firth
Firth of Clyde
North Channel
Solway Firth
NORTH SEA
IRELAND
NOTE
Parts of Counties which are detached are marked with the initial of the County to which they belong and are colored thus
Size of Type graded according to Population
EDINBURGH
Greenock
Perth
Peterhead
Important towns below 5,000 and generally down to 1,000
Smaller towns in Italics.
Railroads
Important Highways
Steamship Lines
Canals
Important Battlefields
Elevations in English Feet.
Depths in English Feet.
Bra. Hill
Firth. Fiord
Loch. Lake
NOTE Scotland (29,785 square Miles) is a part of the British Empire and is divided into 33 Civil Counties (Shires), which are shown on this Map.
NO. 78.

No. 78

SCOTLAND.

No. 79

IRELAND.

THE CENTURY ATLAS.
IRELAND.
Copyright, 1897, by The Century Co., New York.
County Seats
Baronial Seats
Elevations in English Feet
Depths in English Feet
Railroads
Principal Steamship Routes
Canals
Submarine Telegraph
Light Houses
Places with over 100,000 Inhabitants: DUBLIN
" " 25,000 to 100,000 " Londonderry
" " 5,000 to 25,000 " Galway
" " 1,000 to 5,000 " Mitchelstown
" " less than 1000 " in Italics. Ballyriggan
Explanation of Irish Words
Bally - Town; Beg - Little; Carrick - Rock;
Eais or Inish - Island; Kil - Church;
Knock - Hill; Lough - Lake; More - Great;
Rath - Circular Fort; Slieve - Mountain;
Skerries - Small Rocky Isle.
Scale, 21 English Statute Miles to One Inch.
Kilometers.
NOTE
Ireland is part of the British Empire and has an area of 32,531 square miles. It is divided into 4 Provinces which again are divided into 32 Counties. Dublin is the Capital
SCOTLAND
North Channel
Mull of Kintyre
Lough Foyle
Londonderry
LONDONDERRY
ANTRIM
DONEGAL
Strabane
ULSTER
TYRONE
Lough Neagh
BELFAST
Carrickfergus
Belfast Lough
Newtownards
Donegal Bay
Ballyshannon
Lisburn
Portadown
Armagh
DOWN
FERMANAGH
Enniskillen
Sligo
Sligo Bay
Killala Bay
Dundrum Bay
ARMAGH
MONAGHAN
Dundalk
Dundalk Bay
SLIGO
LEITRIM
CAVAN
LOUTH
Drogheda
Drogheda Bay
MAYO
Achill I.
Clew Bay
Westport
CONNAUGHT
ROSCOMMON
LONGFORD
MEATH
WESTMEATH
Mullingar
Athlone
DUBLIN
Kingstown
Bray
Lough Corrib
GALWAY
Galway
Galway Bay
Aran Islands
KINGS COUNTY
KILDARE
LEINSTER
QUEENS COUNTY
WICKLOW
Wicklow
Arklow
CLARE
Ennis
TIPPERARY
Limerick
Kilkenny
CARLOW
WEXFORD
Wexford
Wexford Harbor
LIMERICK
MUNSTER
Tralee
Clonmel
Waterford
WATERFORD
Dungarvan
Dungarvan Harbor
Waterford Harbor
KERRY
Killarney
Lakes of Killarney
Dingle Bay
CORK
Cork
Queenstown
Cork Harbor
Kenmare River
Bantry Bay
Clonakilty Bay
ATLANTIC OCEAN
IRISH SEA
St. George's Channel
DUBLIN
PHOENIX PARK
DUBLIN BAY
DUBLIN and Vicinity.

NO. 79.

No. 79

IRELAND.

No. 80

FRANCE,

Northern Part.

THE CENTURY ATLAS.
FRANCE,
NORTHERN PART.
Copyright, 1897, by The Century Co., New York.
FRANCE, IN PROVINCES, Before 1789.
PARIS and Vicinity.
ENGLAND
ENGLISH CHANNEL (LA MANCHE)
NORTH SEA (MER DU NORD)
ATLANTIC OCEAN
BELGIUM
HOLLAND
LONDON
BRIGHTON
PORTSMOUTH
LE HAVRE
Mouth of the Seine
PARIS
Versailles
Orléans
Tours
Angers
Nantes
Rennes
Le Mans
Amiens
Reims
Troyes
Dijon
Metz
Nancy
Strassburg
Lille
Roubaix
Brussels
Antwerp
Calais
Dieppe
Caen
Cherbourg
Brest
Lorient
Vannes
St. Nazaire
La Rochelle
Poitiers
Bourges
Besançon
Mâcon
Genève
Lake of Geneva
Bâle
Mulhouse
Belfort
SWITZERLAND
LUXEMBURG
LORRAINE
SEINE-INFÉRIEURE
CALVADOS
MANCHE
ORNE
EURE
SOMME
AISNE
ARDENNES
MARNE
MEUSE
AUBE
YONNE
LOIRET
SARTHE
MAYENNE
ILLE-ET-VILAINE
FINISTÈRE
CÔTES-DU-NORD
MORBIHAN
LOIRE-INFÉRIEURE
MAINE-ET-LOIRE
INDRE-ET-LOIRE
VENDÉE
DEUX-SÈVRES
VIENNE
INDRE
CHER
NIÈVRE
CÔTE-D'OR
HAUTE-MARNE
HAUTE-SAÔNE
VOSGES
DOUBS
JURA
SAÔNE-ET-LOIRE
ALLIER
CREUSE
HAUTE-SAVOIE
PAS-DE-CALAIS
NORD
SEINE-ET-OISE
SEINE-ET-MARNE
EURE-ET-LOIR
LOIR-ET-CHER
Mediterranean Sea
Bay of Biscay

No. 80

FRANCE,

Northern Part.

No. 81

FRANCE,

Southern Part.

THE CENTURY ATLAS.
FRANCE,
SOUTHERN PART.
Copyright, 1897, by The Century Co., New York.
Scale, 38 English Statute Miles to One Inch.
Kilometers
Places with over 100,000 inhabitants LYON
" 50,000 to 100,000 " Toulon
" 25,000 to 50,000 " Rochefort
" 10,000 to 25,000 " Vienne
" 5,000 to 10,000 " Monaco
Places with less than 5,000 in Italics Le Verdon
France is a Republic (204,092 square Miles) divided into 87 Departments.
International Boundary Line
Department Boundary Line
Lights and Lighthouses
Steamship Lines
Submarine Telegraph
Elevations in English Feet
Depths in English Feet
Capital of the Country
Capitals of Departments
Battlefields
Canals
Mountain Highways
Railroads
Forts
Translations.
B., Baie Bay, Etang-Pond, Golfe-Gulf; Lac-Lake; I., Île-Island, Mer Sea, M., Mt., Montagne-Mountain; Monts, Montagnes Mountains; Pic-Peak, Pte., Pointe-Point, R., Rivière-River, Roches-Rocks, Vallée-Valley, Bois-Woods, Forêt-Forest; Petit-Small; Gd., Grand Large, Haut Upper, Bas-Lower, Sur-On, Embre., Embouchure Mouth of River
THE MATTHEWS-NORTHRUP CO., BUFFALO, N.Y.
ATLANTIC OCEAN
BAY OF BISCAY
GULF OF GASCOGNE
(GOLFE DE GASCOGNE)
GULF OF LYON
(GOLFE DU LION)
MEDITERRANEAN SEA
(MER MEDITERRANEE)
LYON
BORDEAUX
MARSEILLE
Toulon
Nice
Montpellier
Nîmes
Avignon
Bayonne
Pau
Bilbao
Santander
Vitoria
Pamplona
Logroño
Rochefort
Angoulême
Limoges
Clermont-Ferrand
Vienne
Grenoble
Valence
Montélimar
Aix
Arles
Carcassonne
Narbonne
Perpignan
Béziers
Cette
Aurillac
Rodez
Cahors
Agen
Montauban
Albi
Toulouse
Mont-de-Marsan
Dax
Bayonne
Tarbes
Oloron
Pau
Lourdes
Bergerac
Périgueux
Brive
Tulle
Le Puy
Roanne
Thiers
Chambéry
Aubenas
Vaucluse
Bassès-Alpes
Alpes-Maritimes
Italy
Cannes
Toulon
Marseille
Nîmes
Montpellier
Cette
Narbonne
Béziers
Vicinity of
MARSEILLE
and the
MEDITERRANEAN COAST OF FRANCE.
Scale, 20 English Statute Miles to One Inch.
Kilometers.
Monaco is a Principality with an area of 8 square Miles. The Government is an absolute monarchy.
CORSICA
(CORSE)
Same Scale as main Map
Bastia
Ajaccio
Sardinia

No. 81

FRANCE,

Southern Part.

No. 82

FRANCE,

North Central Portion,

Vicinity of PARIS.

THE CENTURY ATLAS.
FRANCE,
NORTH CENTRAL PORTION.
VICINITY OF PARIS.
For grading of places and other explanations, see Map No. 81.
ENGLISH CHANNEL
SEINE-INFÉRIEURE
SOMME
AISNE
ARDENNES
OISE
CALVADOS
EURE
MARNE
MEUSE
SEINE-ET-MARNE
SEINE-ET-OISE
MEURTHE-ET-MOSELLE
ORNE
EURE-ET-LOIR
AUBE
SARTHE
VOSGES
HAUTE-MARNE
LOIRET
YONNE
HAUTE-SAONE
LOIR-ET-CHER
COTE-D'OR
INDRE-ET-LOIRE
NIEVRE
CHER
DOUBS
JURA
INDRE
PARIS
Versailles
Orléans
Amiens
Rouen
Le Havre
Dieppe
Reims
Troyes
Dijon
Nancy
Metz
Tours
Le Mans
Chartres
Fontainebleau
Besançon

No. 82

FRANCE,

North Central Portion,
Vicinity of PARIS.

No. 83

SPAIN, PORTUGAL,

AND ANDORRA.

The Century Atlas.
SPAIN, PORTUGAL AND ANDORRA
Copyright, 1897, by The Century Co., New York.
Scale, English Statute Miles to One Inch.
Kilometers
Places graded according to population:
Places with over 100,000 Inh. MADRID
50,000 to 100,000 Bilbão
25,000 to 50,000 Gibraltar
Capitals of Countries
Capitals of Provinces in Portugal
Capitals of Provinces in Spain and Districts in Portugal
Railroads
Steamship Lines
Submarine Telegraph Lines
Canals
Battlefields
Lights and Lighthouses
Elevations in English Feet
Depths in English Feet
Spain (España) is a Kingdom, divided into 49 Provinces, which are shown on this Map. The names of the old divisions, abolished in 1833, are also shown in lightface type.
Portugal is a Kingdom, divided into 6 Provinces, which again are divided into 17 Districts shown on this Map.
Andorra is a Republic and has an area of 175 square Miles.
Translations:
SPAIN
PORTUGAL
FRANCE
MEDITERRANEAN SEA
BAY OF BISCAY
MADRID
BARCELONA
LISBON
OPORTO
Gulf of Cadiz
Strait of Gibraltar
MOROCCO
MADEIRA IS. (PORTUGUESE)
CANARY ISLANDS (SPANISH)
AZORES ISLANDS. (PORTUGUESE)
GIBRALTAR (BRITISH)
Minorca
Majorca
Palma
Valencia
Alicante
Cartagena
Murcia
Cordoba
Toledo
Saragossa
Pamplona
Bilbao
San Sebastian
Toulouse
Perpignan
Carcassonne
Montpellier
Narbonne
Gulf du Lion
Tarragona
Tortosa
Cadiz
Teneriffe
Gran Canaria
Fuerteventura
Lanzarote
Funchal
Madeira
Ponta Delgada
St. Michael
Terceira
Fayal

No. 83

SPAIN, PORTUGAL, AND ANDORRA.

No. 84

THE NETHERLANDS (HOLLAND), BELGIUM AND LUXEMBURG.

THE CENTURY ATLAS.
THE NETHERLANDS,
(HOLLAND),
BELGIUM
AND
LUXEMBURG.
Copyright, 1897, by The Century Co., New York.
AMSTERDAM
AMSTERDAM and Vicinity.
BRUSSELS
(BRUXELLES)
and Vicinity.
NETHERLANDS
BELGIUM
PRUSSIA
GERMANY
FRANCE
NORTH SEA
ZUYDER ZEE
ZUYDER (ZUIDER) ZEE
GRONINGEN
FRIESLAND
DRENTHE
OVERYSSEL
GELDERLAND
UTRECHT
HOLLAND
NORTH NOORD
SOUTH ZUID
ANTWERP
LIMBURG
LIEGE
NAMUR
LUXEMBURG
BRABANT
HAINAUT
FLANDERS
WEST FLANDERS
EAST FLANDERS
Capitals of Countries
Capitals of Provinces
Tramways
International Boundary Lines
Province Boundary Lines
Railroads
Steamship Lines
Submarine Telegraph
Canals
Battlefields
Swamps
Peat Moors
Mud Flats
Lights and Lighthouses
Elevations in English Feet
Depths in English Feet
Forts
Scale 30 English statute Miles to One Inch.
Kilometers.
Places graded according to population:
Places with over 100,000 inhabitants. BRUSSELS
Haarlem
Ostend
Kampen
Edam
Zandvoort
Translations.
Nieuw-New
Noord North
Oost-East
Zee Sea
Zuid-South
Longitude East from Greenwich.

NO. 84.

No. 84

THE NETHERLANDS (HOLLAND), BELGIUM AND LUXEMBURG.

No. 85

GERMAN EMPIRE,

Northern Part.

THE CENTURY ATLAS.
GERMAN EMPIRE,
NORTHERN PART.
Scale, 28 English Statute Miles to One Inch.
Kilometers.
Capitals of States of Empire
Capitals of Government Districts
State and Province
HAMBURG
Kiel
Rostock
NORTH SEA
(GERMAN OCEAN)
West Frisian Islands
East Frisian Islands
Helgoland
Helgoland Bay
North Frisian Islands
EAST OR BALTIC SEA
(OST SEE)
COPENHAGEN
Malmö
SWEDEN
ZEALAND
FÜNEN
DENMARK
JUTLAND
Bornholm
Laaland
Falster
Kiel Bay
Lübeck Bay
Pomeranian Bay
SCHLESWIG
Flensburg
HOLSTEIN
Rendsburg
Kiel
Lübeck
Wismar
Rostock
Stralsund
Greifswald
Swinemünde
MECKLENBURG-SCHWERIN
Schwerin
MECKLENBURG STRELITZ
Neubrandenburg
POMMERN
Stettin
Emden
Groningen
Wilhelmshaven
OLDENBURG
Oldenburg
BREMEN
Geestemünde
Lehe
Cuxhaven
Elbe
Harburg
ALTONA
HAMBURG
STADE
Lüneburg
HANOVER
Hanover
Celle
Verden
P R U S S I A
Osnabrück
Minden
Hameln
Herford
LIPPE
Detmold
WESTPHALIA
Münster
Paderborn
Hamm
Lippstadt
Dortmund
Essen
Duisburg
RHINELAND
Zuyder Zee
BRUNSWICK
Brunswick
Hildesheim
Halberstadt
Magdeburg
SAXONY
ANHALT
Dessau
Köthen
Bernburg
Wittenberg
Merseburg
Bitterfeld
Torgau
Göttingen
Nordhausen
Eisleben
Stendal
Tangermünde
BRANDENBURG
POTSDAM
Potsdam
Spandau
CHARLOTTENBURG
BERLIN
Frankfort
Küstrin
Landsberg
Neuruppin
Eberswalde
Prenzlau
Anklam
Demmin
Güstrow
Ludwigslust
Wittenberge
Rathenow
Brandenburg
Guben
Spremberg
Kottbus
Fürstenwalde

No. 85

GERMAN EMPIRE,

Northern Part.

No. 86

GERMAN EMPIRE,

Southwestern Part.

NO. 86.

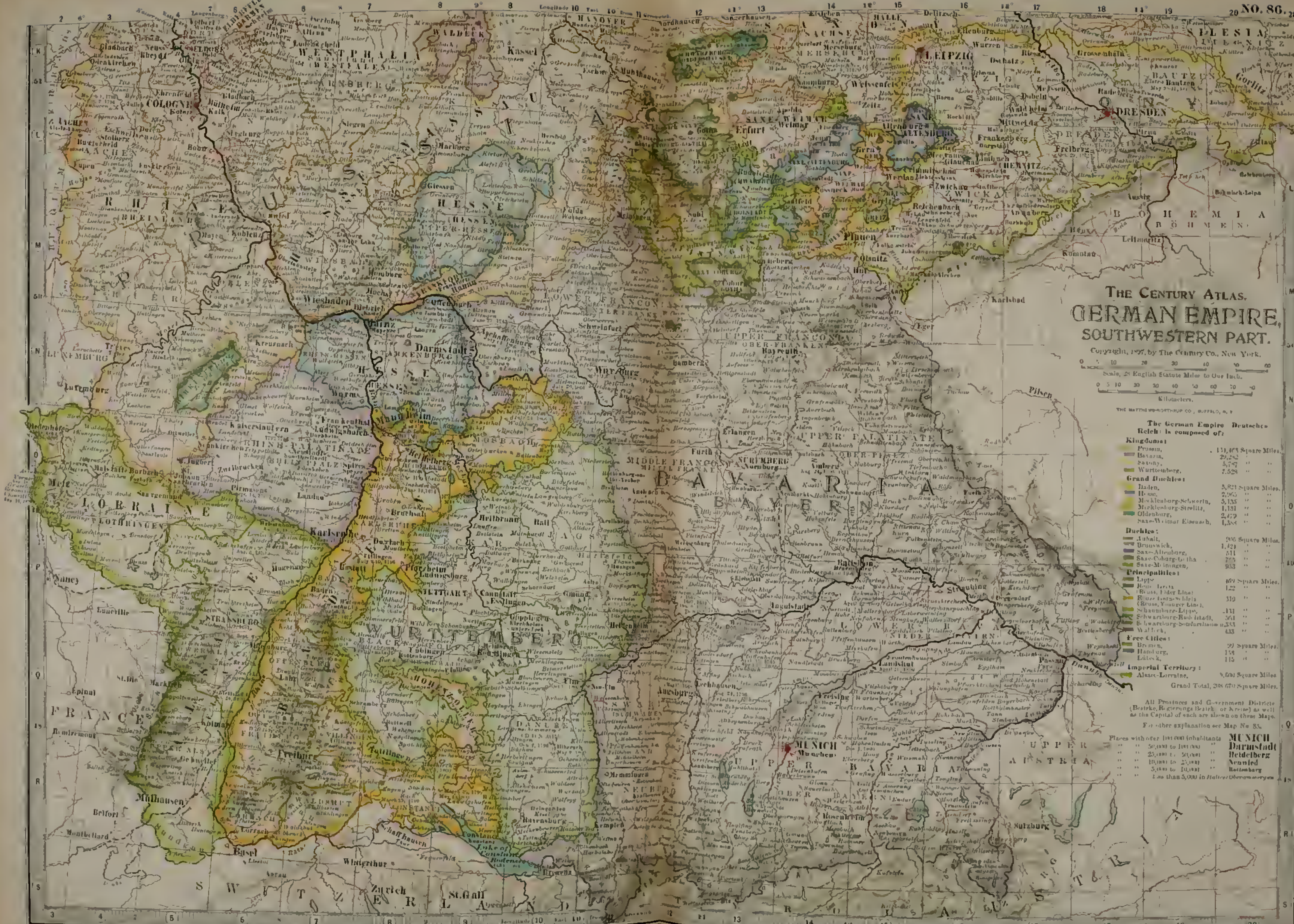

THE CENTURY ATLAS.
GERMAN EMPIRE,
SOUTHWESTERN PART.
Copyright, 1897, by The Century Co., New York.
Scale, 28 English Statute Miles to One Inch.
Kilometers.
The German Empire (Deutsches Reich) is composed of:
Kingdoms:
Prussia, 134,463 Square Miles.
Bavaria, 29,282
Saxony, 5,787
Wurttemberg, 7,528
Grand Duchies:
Baden, 5,821 Square Miles.
Hesse, 2,965
Mecklenburg-Schwerin, 5,135
Mecklenburg-Strelitz, 1,131
Oldenburg, 2,479
Saxe-Weimar Eisenach, 1,388
Duchies:
Anhalt, 906 Square Miles.
Brunswick, 1,424
Saxe-Altenburg, 511
Saxe-Coburg-Gotha 755
Saxe-Meiningen, 953
Principalities:
Lippe 469 Square Miles.
Reuss-Greiz (Reuss, Elder Line) 122
Reuss-Schleiz (Reuss, Younger Line), 319
Schaumburg-Lippe, 131
Schwarzburg-Rudolstadt, 361
Schwarzburg-Sondershausen 333
Waldeck, 433
Free Cities:
Bremen, 99 Square Miles.
Hamburg, 158
Lübeck, 115
Imperial Territory:
Alsace-Lorraine, 5,600 Square Miles
Grand Total, 208,670 Square Miles.
All Provinces and Government Districts (Bezirke, Regierungs Bezirk or Kreise) as well as the Capital of each are shown on these Maps.
For other explanation see Map No. 85.
Places with over 100,000 inhabitants MUNICH
50,000 to 100,000 Darmstadt
25,000 to 50,000 Heidelberg
10,000 to 25,000 Neuwied
5,000 to 10,000 Rottenburg
Less than 5,000 in Italics Oberammergau
SAXONY
SILESIA
BOHEMIA
BÖHMEN
HESSE
BAVARIA
BAYERN
WURTTEMBERG
LORRAINE
LOTHRINGEN
FRANCE
UPPER FRANCONIA
MIDDLE FRANCONIA
LOWER FRANCONIA
UPPER PALATINATE
UPPER BAVARIA
UPPER AUSTRIA
DRESDEN
LEIPZIG
COLOGNE
MUNICH
STUTTGART
Karlsruhe
Darmstadt
Wiesbaden
Würzburg
Mannheim
Augsburg
Freiburg
Mülhausen
Metz
Nancy
Luxemburg
Basel
Zurich
St.Gall
Winterthur
Schaffhausen
Constanz
Ulm
Ingolstadt
Regensburg
Passau
Bamberg
Bayreuth
Nürnberg
Erlangen
Fürth
Erfurt
Weimar
Gotha
Plauen
Zwickau
Chemnitz
Kassel
Giessen
Marburg
Koblenz
Aachen
Heilbronn
Bruchsal
Pirmasens
Kaiserslautern
Ludwigshafen
Worms
Mainz
Frankfurt
Offenbach
Aschaffenburg
Schweinfurt
Bautzen
Görlitz
Pilsen
Karlsbad
Leitmeritz
Komotau
Salzburg
Epinal
Lunéville
Belfort
Montbéliard

No. 86

GERMAN EMPIRE,

Southwestern Part.

No. 87

GERMAN EMPIRE.

Eastern Part.

THE CENTURY ATLAS.
GERMAN EMPIRE,
EASTERN PART.
Copyright, 1897, by The Century Co., New York.
Size of Type graded according to Population.
Placed with over 100,000 Inhabitants - DANZIG
" " 50,000 to 100,000 " Posen
" " 25,000 to 50,000 " Bromberg
" " 10,000 to 25,000 " Kolberg
" " 5,000 to 10,000 " Insterburg
" " less than 5,000 " Lyck
For additional explanations see Maps 85 and 86.
EAST SEA
BALTIC SEA
Bay of Danzig
KÖNIGSBERG
POMERANIA
WEST PRUSSIA
EAST PRUSSIA
POSEN
SILESIA
BRESLAU
BERLIN
CHARLOTTENBURG
BERLIN and Vicinity.
HAMBURG
ALTONA
HAMBURG and Vicinity.
SCHLESWIG
HOLSTEIN
RUSSIA
POLAND
BOHEMIA
HANOVER
Scale of English Statute Miles to One Inch.
THE WERNER COMPANY BUFFALO, N.Y.

NO. 87.

No. 87

GERMAN EMPIRE.

Eastern Part.

No. 88

DENMARK

AND ICELAND.

SKAGER RACK
(SKAGERRAK)
CATTEGAT
(KATTEGAT)
JUTLAND
JYLLAND
ZEALAND
(SJÆLLAND)
FUNEN
(FYEN)
SCHLESWIG
HOLSTEIN
BALTIC SEA
FAROE ISLANDS
ICELAND.
COPENHAGEN
(KJÖBENHAVN)
and Vicinity.
THE SOUND
(ÖRESUND)
Copenhagen
Frederiksberg
Christianshavn
Amager
Malmo
Ystad
Trelleborg
Helsingborg
Laholm Bay
Halmstad
Falkenberg
Gottenborg
(Goteborg)
Bornholm
Rönne
Aalborg
Aarhus
Randers
Viborg
Odense
Svendborg
Kolding
Fredericia
Horsens
Vejle
Ribe
Flensburg
Haderslev
Sonderborg
Rugen
Arkona
POMERANIA
Fehmarn Belt
Lolland
Falster
Mön
Præstö
Kjöge Bugt
Helsingör
Frederiksborg
Roskilde
Holbæk
Slagelse
Sorö
Nakskov
Langeland
Læsö
Anholt
Hjörring
Thisted
Skagen
Föhr
Helligoland
THE CENTURY ATLAS.
DENMARK.
Copyright, 1897, by The Century Co., New York.
Country Capitals
Amt Capitals
Railroads
Important Steamship Lines:
Forts
Submarine Telegraph Lines
Lighthouses
Light Ships
Elevations in English Feet
Depths in English Feet
Scale, 22 English Statute Miles to One Inch.
Kilometers.

No. 88

DENMARK

AND ICELAND.

No. 89

Empire of
AUSTRIA-HUNGARY.

THE CENTURY ATLAS.
EMPIRE OF
AUSTRIA-HUNGARY
Copyright, by The Century Co., New York.
Kilometers
Places with over 100,000 inhabitants PRAGUE
Szegedin
Arad
Capitals of Countries
Capitals of Comitate in Hungary
International Boundary Lines
Submarine Telegraph Lines
Steamship Lines
Political Divisions of AUSTRIA-HUNGARY.
Translations.
Total Austria-Hungary, 240,942
BUDAPEST AND VICINITY.
OFEN
PEST
BOHEMIA
MORAVIA
GALICIA
LOWER AUSTRIA
UPPER AUSTRIA
STYRIA
TYROL
CARNIOLA
ISTRIA
CROATIA
SLAVONIA
BOSNIA
HERZEGOVINA
DALMATIA
HUNGARY
BUKOWINA
TRANSYLVANIA
RUSSIA
POLAND
EMPIRE
PRUSSIA
SERVIA
NOVIBAZAR
TURKEY
KOSSOVO
MONTENEGRO
RUMANIA
MOLDAVIA
WALLACHIA
SWITZERLAND
VORARLBERG
ADRIATIC SEA
Gulf of Venice
VIENNA
PRAGUE
BUDAPEST
LEMBERG
TRIEST
VENICE
Ancona
Verona
Padua
Mantua
Parma
Ferrara
Bologna
Munich
Ratisbon
Dresden
Brünn
Linz
Salzburg
Innsbruck
Gratz
Laibach
Agram
Fiume
Pressburg
Szegedin
Debreczen
Arad
Temesvar
Kolozsvar
Belgrad
Kraguyevatz
Krakau
Przemysl
Tarnopol
Czernowitz
Kronstadt
Miskolcz
Kecskemet
Felegyhaza
Hodmezo-Vasarhely
Maria Theresiopel
Zombor
Neusatz
Budweis
Ödenburg
Klagenfurt
Curzola
Longitude East from Greenwich

No. 89

Empire of
AUSTRIA-HUNGARY.

No. 90

AUSTRIA-HUNGARY.

Western Part.

The Century Atlas.
AUSTRIA-HUNGARY,
WESTERN PART.
Copyright, 1897, by The Century Co., New York.
Scale, 25 English Statute Miles to One Inch.
Kilometers.
Places with over 100,000 inhabitants VIENNA
" " 50,000 to 100,000 " Brunn
" " 25,000 to 50,000 " Budweis
" " 10,000 to 25,000 " Linz
" " 5,000 to 10,000 " Baden
Places with less than 5,000 in Italics
Capitals of Countries
Capitals of Provinces
Steamship Lines
Lights and Lighthouses
Forts
Mountain Highways
Railroads
Battlefields
International Boundary Line
Province Boundary Line
Submarine Telegraph Lines
Elevations in English Feet
Depths in English Feet
Translations;
Alt, Old; Bg., Berg, Mountain; Ci., Cima, Peak; Geb., Gebirge, Mountains, Range; Gr., Gross, Big, Great; Hoch, Hohe, High; Klein, Little, Small; Neu, New; Nieder, Lower; Ober, Upper; See, Lake; Sp., Spitze, Peak; Th., Thal, Valley; Unter, Lower; Wald, Forest; Warte, Watchtower, Observatory.
THE MATTHEWS-NORTHRUP CO., BUFFALO, N. Y.
VIENNA (WIEN) and Vicinity.
Scale, 4 Miles to One Inch.
Kilometers
VIENNA
DRESDEN
PRAGUE
MUNICH
BOHEMIA
BÖHMEN
MORAVIA
MÄHREN
LOWER AUSTRIA
NIEDER-OESTERREICH
UPPER AUSTRIA
OBER-OESTERREICH
SALZBURG
TYROL
TIROL
CARINTHIA
KÄRNTEN
STYRIA
STEIERMARK
CARNIOLA
KRAIN
CROATIA
ISTRIA
ITALY
BAVARIA
SAXONY
GERMANY
PRUSSIA
ADRIATIC SEA
Brunn
Linz
Salzburg
Innsbruck
Gratz
Klagenfurt
Laibach
Triest
Trieste
Fiume
Venice
Agram
Karlstadt
Marburg
Udine
Padua
Verona
Vicenza
Belluno
Treviso
Passau
Budweis
Pilsen
Karlsbad
Chemnitz
Görz
Wiener Neustadt
St. Pölten
Znaim
Iglau
Pardubitz
Reichenberg
Zwickau
Plauen
Altenburg
Rosenheim
Lake Garda
Longitude East 14 from Greenwich

NO. 90.

No. 90

AUSTRIA-HUNGARY,

Western Part.

No. 91

SWITZERLAND

AND LIECHTENSTEIN.

THE CENTURY ATLAS.
SWITZERLAND,
LIECHTENSTEIN
Copyright, 1897, by The Century Co., New York.
Scale, 14 English Statute Miles to One Inch.
Kilometers
Switzerland (Ger. Schweiz, Fr. Suisse) is a Republic (15,976 square Miles) divided into 22 Cantons three of which are subdivided into half-Cantons
Liechtenstein is an independent Principality (63 square Miles)
FRANCE
GERMAN EMPIRE
AUSTRIA HUNGARY
VORARLBERG
WÜRTTEMBERG
BAVARIA
TYROL
ALSACE
ZURICH
BERN
LUCERNE
FRIBOURG
SCHWYZ
GLARUS
TICINO
GRISONS
VALAIS
Lake of Geneva
Lake of Constance
Geneva
Basel
Bern
Lausanne
Mülhausen
Belfort
Kempten
Como
Chur
Thun
Sondrio

No. 91

SWITZERLAND

AND LIECHTENSTEIN.

No. 92

ITALY.

VENICE
VENEZIA
and Vicinity.
ROME
ROMA
and Vicinity.
THE CENTURY ATLAS.
ITALY.
Copyright, 1897, by The Century Co., New York
Ligurian Sea
TYRRHENIAN SEA
ADRIATIC SEA
IONIAN SEA
MEDITERRANEAN SEA
SARDINIA
SARDEGNA
SICILY
SICILIA
CORSICA
CORSE
LOMBARDY
VENETIA
PIEDMONT
LIGURIA
TUSCANY
EMILIA
UMBRIA
ABRUZZI
ROME
MOLISE
APULIA
BASILICATA
CALABRIA
Gulf of Tarento
Gulf of Genoa
Straits of Bonifacio
Straits of Messina
Malta
Rome
Campagna
Naples
Palermo
Messina
Catania
Venice
Trieste
Milan
Turin
Genoa
Florence
Bologna
Verona
Padua
Mantua
Brescia
Ancona
Pescara
Foggia
Bari
Taranto
Reggio di Calabria
Catanzaro
Cagliari
Sassari
Syracuse
Trapani
Marsala
Girgenti
Caltanissetta
Leghorn
Pisa
Lucca
Parma
Modena
Ferrara
Piacenza
Alessandria
Como
Coni
Aosta
Capua
Gaeta
Salerno
Benevento
Aquila
Chieti
Teramo
Campobasso
Isernia
Potenza
Matera
Cosenza
Catanzaro
Trapani
Marsala
Girgenti
Caltanissetta
Catania
Syracuse
Ragusa
Modica
Noto
Italy. Italia is a Kingdom divided into 69 Provinces of which the boundaries are all shown. The name of the Province is in all cases the same as the Capital town of the Province, shown with town mark thus
The larger divisions shown are 17 Compartimenti not legal divisions.
San Marino is a Republic. 23 square Miles
Places with over 100,000 inhabitants: NAPLES
Railroads
Steamship Lines
Battlefields
Submarine Telegraph Lines
Lighthouses
Elevations in English Feet are
Depths in English Feet are
Scale 36 English Statute Miles to One Inch.
Kilometers.
Longitude
East
Greenwich
No. 69.

No. 92

ITALY.

No. 93

ITALY,

Northern Part.

THE CENTURY ATLAS.
ITALY,
NORTHERN PART.
Copyright, 1896, by The Century Co., New York.
FLORENCE
Verona
Modena
Savona
Torino
Belluno
SWITZERLAND
AUSTRIA
FRANCE
SARDINIA
LOMBARDY
VENETIA
PIEDMONT
TUSCANY
MARCHES
UMBRIA
GULF OF GENOA
(Golfo di Genova)
LIGURIAN SEA
(MARE LIGURE)
GULF OF VENICE
(Golfo di Venezia)
ADRIATIC SEA
(MARE ADRIATICO)
TURIN
MILAN
VERONA
PADUA
VENICE
BOLOGNA
FLORENCE
PISA
LUCCA
SIENA
AREZZO
PERUGIA
ANCONA
PESARO
FORLI
RAVENNA
FERRARA
MODENA
PARMA
PIACENZA
CREMONA
MANTUA
BRESCIA
BERGAMO
COMO
SONDRIO
NOVARA
ALESSANDRIA
GENOA
MASSA
PORTO MAURIZIO
MACERATA
UDINE
TREVISO
VICENZA
ROVIGO
International Boundary Line
Compartmental Boundary Lines
Provisional Boundary Lines
Railroads
Highways
Sub-Telegraph Cables
Canals
Battlefields
Passes
Lights and Lighthouses
Elevations in English feet
Heights in English feet
Capitals of Provinces
Forts
Scale, 24 English Statute Miles to One Inch.

No. 93

ITALY,

Northern Part.

No. 94

ITALY,

Central and Southern Part.

THE CENTURY ATLAS.
ITALY,
CENTRAL AND SOUTHERN PART.
Copyright, 1897, by The Century Co., New York
English Statute Miles to One Inch.
Kilometers.
THE MATTHEWS-NORTHRUP CO., BUFFALO, N. Y.
TUSCANY
UMBRIA
MARCHES
ABRUZZI
MOLISE
CAMPANIA
APULIA
BASILICATA
CALABRIE
SIENA
GROSSETO
PERUGIA
ASCOLI PICENO
TERAMO
AQUILA
CHIETI
ROMA
ROME
CAMPOBASSO
FOGGIA
CASERTA
BENEVENTO
AVELLINO
NAPLES
SALERNO
POTENZA
BARI
COSENZA
Tuscan Archipelago
Elba I.
TYRRHENIAN SEA
Gulf of Manfredonia
Bay of Naples
Gulf of Salerno
NAPLES (NAPOLI) and Vicinity
BAY OF NAPLES
Ischia I.
Capri I.
Torre del Greco
Torre Annunziata
Castellammare di Stabia
SICILY (SICILIA)
TYRRHENIAN SEA (MARE TIRRENO)
MEDITERRANEAN SEA
IONIAN SEA
Lipari or Æolian Islands
TRAPANI
PALERMO
MESSINA
CATANIA
GIRGENTI
CALTANISSETTA
SYRACUSE
Strait of Messina
Gulf of Catania

No. 94

ITALY,

Central and Southern Part.

No. 95

NORWAY AND SWEDEN.

THE CENTURY ATLAS.
NORWAY AND SWEDEN.
Copyright, 1897, by The Century Co. New York.
Kilometers.
Norway (Norge) is a Kingdom 124,445 Square Miles, which is divided politically into 20 divisions (Amter) and ecclesiastically into 6 bishoprics (Stifter).
Sweden (Sverige) is a Kingdom 172,876 Square Miles, which is divided politically into 20 divisions (Län). The three ancient divisions shown on this Map are frequently used.
Translations:
KRISTIANIAFJORD
AND VICINITY.
Scale 16 Miles to One Inch
Kilometers.
SWEDEN
Places with over 100,000 inhabitants. KRISTIANIA
" " 50,000 to 100,000 " Bergen
" " 25,000 to 50,000 " Norrköping
" " 10,000 to 25,000 " Sundsvall
" " 2,000 to 10,000 " Tromsö
Important places with less than 2,000 Molde
Other places with less than 2,000 in Italics Torö
Capitals of Countries
International Boundaries
Stift Boundaries in Norway and ancient Division Lines in Sweden
Amt Boundaries in Norway and Län Boundaries in Sweden
Railroads
Important Highways
Steamship Lines
Submarine Telegraph Lines
Canals
Lighthouses
Elevations in English Feet
Depths in English Feet
NORWAY
SWEDEN
NORRLAND
SVEALAND
GÖTARIKE
FINLAND
LAPLAND
DENMARK
ATLANTIC OCEAN
NORTH SEA
(NORDSJOEN)
SKAGERRAK
KATTEGAT
BALTIC SEA
(ÖSTERSJÖN)
GULF OF BOTHNIA
GULF OF FINLAND
KRISTIANIA
STOCKHOLM
Bergen
TRONDHJEM
COPENHAGEN
Göteborg
Kristiansand
Stavanger
Drammen
Sundsvall
Norrköping
Linköping
Helsingfors
Åland Islands
Gotland
Öland
North Cape
Arctic Circle
STOCKHOLM
AND VICINITY.
NO. 95.

No. 95

NORWAY AND SWEDEN.

No. 96

RUSSIA IN EUROPE
WITH
POLAND AND FINLAND.

THE CENTURY ATLAS.
RUSSIA IN EUROPE
with POLAND and FINLAND.
Copyright, 1897, by The Century Co., New York.
Capitals of Countries. Capitals of Governments. Submarine Telegraph
Steamship Lines Canals Lighthouses Battlefields
Important Roads Elevations in English Feet Depths in English Feet
Places with over 100,000 inhabitants. WARSAW
" " 50,000 to 100,000 " Orenburg
Important Places less than 50,000. Arkhangel
Others in Italics Poti
NOTE — Russia in Europe comprises
Russia proper, area, 1,902,092 sq. miles.
Poland, area, 49,157 sq. miles.
Finland, area, 144,254 sq. miles.
Northern Caucasia, area, 90,497 sq. m.
Trans-Caucasia, area, 91,316 sq. miles
Translations.
Russian.— Gora, Mt., Rieka, River, Ust', Mouth; Ostrof, Island, Gorod, City, Bolshe, Great; Mali, Small
Biela, White; Cherni, Black; Krasni, Red, Verkhni, Upper; Nizni, Lower; Stari, Old, Novo, New, Ozero, Lake; More, Sea, Zaliv, Gulf, Guba, Bay.
Finnish.— Vaara, Mt., Tunturi, Rocky Saari, Island; Jarvi, Jupri, Jaur, Lake, Lahti, Bay, Kyma, Joki, River
ARCTIC OCEAN
ATLANTIC OCEAN
KARA SEA
Nova Zembla
Kolguief I.
White Sea
BLACK SEA
(Chernoi More)
Sea of Azof
ST. PETERSBURG
MOSCOW
STOCKHOLM
DANZIG
KONIGSBERG
LEMBERG
ODESSA
BUKHAREST
CONSTANTINOPLE
SMYRNA
ASIA MINOR
TURKEY
BULGARIA
AUSTRIA-HUNGARY
GALICIA
PRUSSIA
BALTIC
FINLAND
ARCHANGEL
VOLOGDA
KAZAN
SIMBIRSK
SAMARA
SARATOF
ASTRAKHAN
NORTHERN CAUCASIA
STAVROPOL
TRANSCASPIAN DIST.
URALSK
PERSIA
TABRIZ
BAKU
No. 96.

No. 96

RUSSIA IN EUROPE
WITH
POLAND AND FINLAND.

No. 97

RUSSIA,

Western and Southern Part.

THE CENTURY ATLAS.
RUSSIA,
WESTERN AND SOUTHERN PART.
Copyright, 1897, by The Century Co., New York.
ST. PETERSBURG
MOSCOW
WARSAW
KIEF
ODESSA
KHARKOF
KURSK
RIGA
KOENIGSBERG
Bay of Kronstadt
ST. PETERSBURG
ST. PETERSBURG AND ENVIRONS.
Kronstadt
Kotlin I.
Mouths of the Neva
Kamennoi I.
Peterhof
Oranienbaum
Strelna
Alexandrovsk
Ligovka
Pulkova
Schlüsselburg
Ladoga Lake
Gulf of Finland
Gulf of Bothnia
BALTIC SEA
(Baltiskoi More)
Gulf of Riga
BLACK SEA
(Chernoi More)
SEA OF AZOF
(Azofskoi More)
Sea of Marmora
Mouths of the Danube
Sevastopol
Kertch
Yalta
Nikolaief
Kherson
Berdiansk
Mariupol
Taganrog
Rostof
Yekaterinoslaf
Poltava
Kremenchug
Zhitomir
Berditchef
Proskurof
Kamenetz Podolsk
Tarnopol
Brody
Lemberg
Przemysl
Cholm
Lublin
Kielce
Radom
Siedlce
Brest Litovsk
Grodno
Suwalki
Mlawa
Danzig
Elbing
Libau
Mitau
Dünaburg
Vitebsk
Mohilef
Minsk
Gomel
Orel
Tula
Kaluga
Smolensk
Tver
Yaroslaf
Vologda
Archangel
Onega Lake
Ladoga Lake
Beloshani
Jassy
Kishinef
Bender
Akkerman
Galatz
Ismail
Reni
Tiflis
Batum
Kars
Erzerum
Trebizond
Sinope
Constantinople
Angora
Smyrna
Aidin
Konia
Adana
Aleppo
Damascus
Beirut
Jerusalem
Alexandria
Cairo
Port Said
Suez
Mecca
Medina
Aden
Muscat
Bushire
Bagdad
Mosul
Tiflis
Baku
Astrakhan
Caspian Sea
Khiva
Bokhara
Samarkand
Tashkent
Orenburg
Ufa
Perm
Kazan
Nizhni Novgorod
Vladimir
Kostroma
Rybinsk
Tver
Moscow
Tula
Kaluga
Orel
Kursk
Kharkof
Poltava
Kremenchug
Yekaterinoslaf
Rostof
Taganrog
Mariupol
Berdiansk
Kherson
Nikolaief
Odessa
Sevastopol
Kertch
Yalta
Simferopol
Perekop
Isthmus of Perekop
Sea of Azof
Crimea
Finland
Sweden
Norway
Germany
Austria-Hungary
Roumania
Turkey
Persia
Afghanistan
Turkestan
Siberia
Scale of Miles to One Inch.
Places with over 100,000 Inh. MOSCOW
50,000 to 100,000 " Kherson
30,000 to 50,000 " Poltava
10,000 to 30,000 " Kalisz
less than 10,000 " Ligovka
Capitals of Countries
Capitals of Governments
Elevations in English Feet
Depths in English Feet
Railroads — Steamship Lines
Canals — Sub Tel — Lighthouses
Battlefields
THE WERNER-NORTHRUP CO. BUFFALO, N. Y.

No. 97

RUSSIA,

Western and Southern Part.

No. 98

Balkan Peninsula:
TURKEY IN EUROPE,
with Bulgaria, and Eastern Rumelia;
RUMANIA, SERVIA and MONTENEGRO.

DARDANELLES and Vicinity.
BLACK SEA
CONSTANTINOPLE
BOSPORUS and Vicinity.
SEA OF MARMORA
THE CENTURY ATLAS.
BALKAN PENINSULA,
TURKEY IN EUROPE,
WITH BULGARIA AND EASTERN RUMELIA,
RUMANIA, SERVIA AND MONTENEGRO.
Copyright, 1897, by The Century Co., New York.
Scale, 56 English Statute Miles to One Inch.
Kilometers.
AUSTRIA—HUNGARY
RUSSIA
MOLDAVIA
LITTLE WALLACHIA
GREAT WALLACHIA
DOBRUDJA
BULGARIA
EASTERN RUMELIA
MONTENEGRO
KOSOVO
SCUTARI
MONASTIR
SALONIKI
ADRIANOPLE
JANINA
GREECE
ASIA MINOR
BRUSA
SMYRNA
BIGHA
Belgrad
Bukarest
Sofia
Philippopolis
Adrianople
Constantinople
Saloniki
Smyrna
Athens
Gallipoli
Varna
Rustchuk
Galatz
Jassy
Cephalonia
Zante
Corfu
Thasos
Northern Sporades
NO. 98.

No. 98

Balkan Peninsula: TURKEY IN EUROPE, with Bulgaria, and Eastern Rumelia; RUMANIA, SERVIA and MONTENEGRO.

No. 99

GREECE,

Crete and Samos.

THE CENTURY ATLAS.
GREECE,
CRETE AND SAMOS.
Scale, 2[?] English Statute Miles to One Inch
Kilometers
Capitals of Countries
Forts
Ruins
International Boundary Lines
Railroads
Steamship Lines
Important Highways
Submarine Telegraph Lines
Battlefields
Lights & Lighthouses
Elevations in English Feet
Depths
ATHENS
Piræus
Larissa
Translations.
ATHENS AND PIRÆUS.
Phaleron Bay
Gulf of Egina
TURKEY
TRIKALA
LARISSA
ARTA
ACARNANIA & ÆTOLIA
PHTHIOTIS & PHOCIS
EUBŒA & SPORADES
BŒOTIA & ATTICA
ELIS & ACHAIA
ARGOLIS & CORINTH
ARCADIA
MESSENIA
LACONIA
SANTA MAURA
CEPHALONIA
ZANTE
CORFU
Gulf of Volo
Gulf of Lepanto or Corinth
Gulf of Arcadia
Northern Sporades
Skyros
Chios
Samos
ASIA MINOR
Gulf of Scala Nova
ICARIAN
CYCLADES
Hermopolis
Syra
Naxos
Tinos
Andros
Kea
Melos
Santorin
MEDITERRANEAN SEA
CRETE OR CANDIA.
Megalokastron
Mirabella Bay
Missolonghi
Patras
Tripolitza
Kalamata
Euripos
ATHENS

No. 99

GREECE,

Crete and Samos.

ASIA.

THE CENTURY ATLAS.
ASIA,
with Special Reference to
SIBERIA and CENTRAL ASIA.
Copyright, 1897, by The Century Co., New York
Comparative Area
KANSAS
82,080
Square Miles.
In Siberia and Central Asia.
Places with over 25,000 inhabitants
" " 10,000 to 25,000 "
" " less than 10,000 in Italics
In other Countries of Asia
Places with over 1,000,000 inhabitants
" " 500,000 to 1,000,000 "
Other places of importance
All other places in Italics
Elevations in English Feet
Depths in English Feet
Tomsk
Tobolsk
Kazan
PEKING
Nanking
Saigon
Udong
Scale, 520 English Statute Miles to One Inch.
Kilometers.
EUROPE
ASIA
AFRICA
AUSTRALIA
RUSSIA
SIBERIA
CENTRAL ASIA
TURKESTAN
TURKISH EMPIRE
PERSIA
ARABIA
AFGHANISTAN
MONGOLIA
CHINESE EMPIRE
TIBET
INDIA
JAPAN
Philippine Islands
ARCTIC OCEAN
PACIFIC OCEAN
INDIAN OCEAN
ATLANTIC OCEAN
BLACK SEA
CASPIAN SEA
ARABIAN SEA
BAY OF BENGAL
YELLOW SEA
Gulf of Siam
Malay Peninsula
Sunda Islands
Celebes
Borneo
Java
Sumatra
Ceylon
Andaman Islands
Nicobar Islands
Hainan
Formosa
Luzon I.
Mindanao I.
Hong Kong
Singapore
Bombay
Calcutta
Madras
Pondicherry
Colombo
Bangkok
Saigon
Hanoi
Canton
Shanghai
Nanking
Hankow
Peking
Tientsin
Yokohama
Tokio or Yedo
Nagasaki
Hakodate
Vladivostok
Port Arthur
Kiaochau
Wei-hai-wei
Kuldja
Kashgar
Yarkand
Khotan
Aksu
Urumtsi
Hami
Turfan
Kiakhta
Irkutsk
Yakutsk
Verkhoyansk
Kamchatka
Okhotsk
Sea of Okhotsk
Sea of Japan
Gulf of Tonkin
Gulf of Siam
Gulf of Aden
Gulf of Oman
Persian Gulf
Red Sea
Mecca
Medina
Muscat
Aden
Baghdad
Basra
Mosul
Damascus
Jerusalem
Beirut
Teheran
Meshed
Herat
Kandahar
Kabul
Bokhara
Samarkand
Tashkent
Khiva
Merv
Astrakhan
Orenburg
Ufa
Perm
Tobolsk
Tomsk
Barnaul
Omsk
Semipalatinsk
Petropavlovsk
Yekaterinburg
Nizhni Novgorod
Moscow
St. Petersburg
Archangel
Vologda
Kazan
Samara
Saratov
Tsaritsyn
Astrakhan
Odessa
Sevastopol
Constantinople
Smyrna
Trebizond
Erzerum
Tiflis
Baku
Kars
Ararat
Caucasus Mts.
Ural Mts.
Altai Mts.
Himalaya Mts.
Hindu Kush
Karakoram Mts.
Kuen Lun Mts.
Tien Shan
Thian Shan
Gobi Desert
Sandy Desert of Roba el Khali
Nefud Desert
El Khaffe
Dasht-i-Kavir
Dasht-i-Lut
Great Syrian Desert
Lake Baikal
Aral Sea
Lake Balkash
Lake Issyk-kul
Lake Urmia
Lake Van
Dead Sea
Sea of Galilee
Euphrates R.
Tigris R.
Indus R.
Ganges R.
Brahmaputra R.
Irrawaddy R.
Salween R.
Mekong R.
Yangtse-kiang
Hoang-ho
Amur R.
Lena R.
Yenisei R.
Ob R.
Volga R.
Dnieper R.
Don R.
Danube R.
Nile R.
Suez Canal
Strait of Malacca
Strait of Sunda
Strait of Formosa
Torres Strait
Malay Archipelago
Australia
Africa
Europe
Asia

No. 100

ASIA.

No. 101

TURKEY IN ASIA

WITH

RUSSIAN TRANS-CAUCASIA.

THE CENTURY ATLAS.

TURKEY IN ASIA,

(ASIA MINOR (ANATOLIA), ARMENIA, KURDISTAN, MESOPOTAMIA AND SYRIA,)
WITH PART OF
RUSSIAN TRANS-CAUCASIA.

Copyright, 1897, by The Century Co., New York.

Scale, 50 English Statute Miles to One Inch.
Kilometers.

Places with over 100,000 Inhabitants: SMYRNA
50,000 to 100,000: Brusa
25,000 to 50,000: Ismid
10,000 to 25,000: Adana
Important places (10,000 or less than 10,000): Nicosia, Aleppo, Damascus, Cheshme

Capital of Empire ◎ Capitals of Vilayets ⊙
When the name of the Sanjaks and shown, it is in all cases the same as its Capital, shown thus ⊙
Battlefields ⚔ Railroads
Steamship Lines Submarine Telegraph
Canals Forts Lighthouses
Elevations in English Feet Depths in English Feet
Ancient Geographical names

Turkey in the Ottoman Empire comprises as immediate possessions:

In Europe		
Turkish propet.	61,241 Sq. Miles	
In Asia		
Crete	3,219	
Asia Minor	206,378	
Armenia & Kurdistan	89,264	
Mesopotamia	100,295	
Syria	115,111	
Arabia	173,789	
In Africa		
Tripoli & Barcal	398,736	
Total,	1,146,078 Sq. Miles	

Nominal Possessions: Samos (tributary principality), Cyprus (administered by Great Britain), Bosnia, Herzegovina and Novibazar (administered by Austria-Hungary), Bulgaria with Eastern Roumelia, Egypt (tributary under English influence).

No. 101

TURKEY IN ASIA
WITH
RUSSIAN TRANS-CAUCASIA.

No. 102

ARABIA,

Oman and Aden.

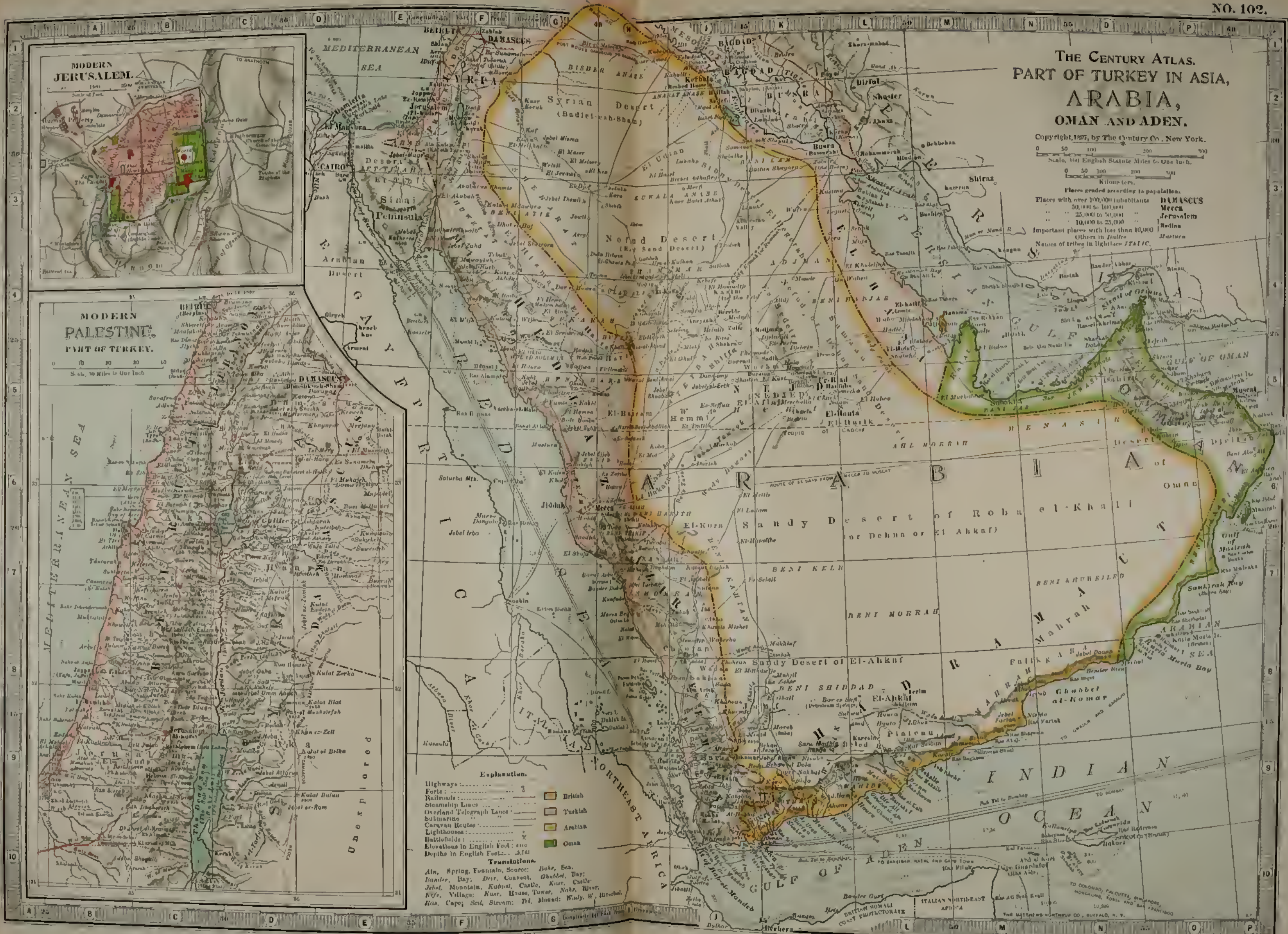
The Century Atlas.
PART OF TURKEY IN ASIA,
ARABIA,
OMAN AND ADEN.
Copyright, 1897, by The Century Co., New York.
Kilometers.
Places graded according to population.
Places with over 100,000 inhabitants DAMASCUS
Mecca
Jerusalem
Medina
Important places with less than 10,000
Names of tribes in lightface ITALIC.
MODERN JERUSALEM.
MODERN PALESTINE, PART OF TURKEY.
MEDITERRANEAN SEA
Syrian Desert
Nefud Desert
Sandy Desert of Roba el-Khali
Sandy Desert of El-Ahkaf
ARABIA
EGYPT
AFRICA
NORTHEAST AFRICA
INDIAN OCEAN
GULF OF ADEN
GULF OF OMAN
ARABIAN SEA
PERSIA
Sinai Peninsula
DAMASCUS
CAIRO
Jerusalem
Mecca
Jiddah
Muscat
Explanation.
British
Turkish
Arabian
Oman
Translations.

No. 102

ARABIA,

Oman and Aden.

No. 103

PERSIA (IRAN),

AFGHANISTAN AND BALUCHISTAN.

THE CENTURY ATLAS.
PERSIA (IRAN),
AFGHANISTAN & BALUCHISTAN.
Copyright, 1897, by The Century Co., New York.
Scale, 1 to English Statute Miles to One Inch.
Kilometers
CASPIAN SEA
TURKESTAN
(RUSSIAN EMPIRE)
MERV
Bokhara
Samarkand
Kata Kurgan
Uratube
Karshi
Kitab
Shaar
Hissar
Andkhui
Mazar-i-Sharif
Khulm
Balfrush
Astrabad
Meshhed
Sabzevar
Tehran
Kashan
Hamadan
Kermanshah
Kum
Samnan
Dasht-i-Kavir
Ispahan
Yezd
Kirman
Shiraz
Darab
Bushir
Busra
Herat
Kabul
Peshawar
Kohat
Kandahar
Dehra Ismail Khan
Dehra Ghazi Khan
Multan
Jacobabad
Larkana
Hyderabad
Kotri
Karachi
Kelat
Nehbundan
Sharkah
Gulf of Oman
Strait of Ormuz
Persian Gulf
Arabian Sea
Persia
Afghanistan
Baluchistan
Kharan
Khorasan
Paropamisus Range
Kabul
Kandahar
Herat
Mazar-i-Sharif
Khulm
Kirman
Shiraz
Bushir
Kelat
Hyderabad
Karachi
Explanations:
Capitals of the Countries.
Capitals of Provinces and Districts
Overland and Submarine Telegraph
Railroads
Steamship Lines
Important Roads
Forts
Ruins
Lighthouses
Battlefields
Elevations in English Feet
Depths
Places graded according to population.
Places with over 100,000 inhab. TEHERAN
" 50,000 to 100,000 " Balfrush
" 25,000 to 50,000 " Yezd
" 10,000 to 25,000 " Kalat
Important towns below 10,000 Sultanabad
Others in Italics. Kulah
NOTE Persia (Iran) is an Independent Country of 628,000 square Miles. The Ruler is called the Shah.
Afghanistan with an estimated area of 279,000 square Miles is ruled by an Ameer.
Baluchistan is partly under British Administration. The area is estimated to be 1 [illegible] square Miles. The Ruler is called the Khan.
Translations
Ab, Water; Ak, White; Bala, Upper; Band, Dam; Bender, Harbor; Chah, Well; Chas, River; Chashmeh, Source, Spring; Chol, Desert; Dagh, Mountain; Dasht, Plain; Deh, Village; Geok, Blue; Hamun, Swampy Lake; Hauz, Tank, Reservoir; Jebel, Mountain; Kalek, Kila, Kala, Castle, Fortress; Kara, Black; Kavir, Salt Desert; Kizil, Red; Kuh, Mountain; Pass, Lower; Pul, Bridge; Rar, Cape, Headland; Rud, River; Sabz, Green; Safid, White; Shahr, Town; Sah, Black; Su, Water; Surkh, Red; Takht, Throne, Seat; Tang, Defile; Tepe, Hill

No. 103

PERSIA (Iran),

Afghanistan and Baluchistan.

No. 104

INDIA,

Northern Part.

THE CENTURY ATLAS.
INDIA,
NORTHERN PART.
Copyright, 1897, by The Century Co., New York.
Scale, 130 English Statute Miles to One Inch.
Kilometers.
THE BOTHWELL ENGRAVING CO., BUFFALO, N. Y.
Places Graded according to Population
Places with over 100,000 inhabitants. LUCKNOW
" " 50,000 to 100,000 " Bikanir
" " 25,000 to 50,000 " Peshawar
" " 10,000 to 25,000 " Sadhaura
" " less than 10,000 to Entire Kangri
For other explanation see Maps No. 105 and 106.
British India comprises all that part of the great Indian peninsula which is directly or indirectly under British rule, or under the control or protection of the Governor General of India.
The territory directly under British control is divided into provinces as follows
Following are the larger feudatory or native States under British control
CALCUTTA and Vicinity.
HUGLI
HOWRAH
CALCUTTA
PARGANAS
TWENTYPOUR
RAJPUTANA
OUDH
BENGAL
ASSAM
NEPAL
BHUTAN
SIKKIM
SIND
CENTRAL PROVINCES
CHOTA NAGPUR
ORISSA
BAY of BENGAL
EAST TURKESTAN
KASHMIR
PUNJAB
HIMALAYA MTS.

No. 104

INDIA,

Northern Part.

No. 105

INDIA,

Southern Part.

THE CENTURY ATLAS.
INDIA,
SOUTHERN PART.
Copyright, 1897, by The Century Co., New York.
Kilometers
Places graded according to population.
BOMBAY
Mysore
Adoni
Rajapur
Capitals of Provinces and States
Railroads
Important Highways
Steamship Lines
Submarine Telegraph
Battlefields
Lights and Lighthouses
Elevations in English Feet
Depths in English Feet
For explanation of British India, see Map No. 104.
Ceylon is a British Colony with an area of 25,364 sq. miles. The Maldive Islands belong to Ceylon.
The Straits Settlements are a British Colony comprising Singapore, Penang (including Province Wellesley and the Dindings) and Malacca.
The French possessions in India are Pondicherry, Karikal, Chandernagor, Mahé and Yanaon.
CENTRAL PROVINCES
ORISSA
BERAR
HYDERABAD
NIZAM'S DOMINIONS
MYSORE
MADRAS
BOMBAY
HYDERABAD
BANGALORE
CEYLON
COLOMBO
INDIAN OCEAN
HOWRAH
CALCUTTA
Mouths of the Ganges & Brahmaputra
Puri
Mouths of the Kistna
Coromandel Coast
Pondicherry
Trichinopoli
Tanjore
Madura
Calicut
Mangalore
Surat
Aurangabad
Secunderabad
Masulipatam
Cocanada
Vizagapatam
Nellore
Salem
Trivandram
Maldive Islands
Nine Degree Channel
Eight Degree Channel
BOMBAY AND VICINITY.
Salsette I.
THANA
Arabian Sea
Bombay I.
Bombay Harbor
Elephanta I.
INDIAN OCEAN
Map of the STRAITS SETTLEMENTS OF MALAY PENINSULA.
Same Scale as Main Map.
LOWER SIAM
SOUTH CHINA SEA
MALAY PENINSULA
SUMATRA
Malacca Strait
Georgetown
SINGAPORE
INDIAN OCEAN

No. 105

INDIA,

Southern Part.

No. 106

INDIA, EAST,
INCLUDING BURMA, SIAM, AND FRENCH INDO-CHINA.

THE CENTURY ATLAS.
INDIA,-EAST,
INCLUDING
BURMA, SIAM
AND
FRENCH INDO-CHINA.
Copyright, 1897, by The Century Co., New York.
Upper and Lower Burma
are divided into Divisions with boundaries thus
and into Districts with boundaries thus Capitals thus.
Places graded according to population.
Places with over 100,000 inhabitants RANGOON
" " 50,000 to 100,000 " Moulmein
" " 25,000 to 50,000 " Akyab
and important places with less than 10,000 Swebo
Other places with less than 10,000 in Italics Yenitan
Siam and French Indo-China.
Country Capitals thus:
Secondary Capitals thus:
Province Capitals thus:
Places graded according to population.
Places with over 100,000 inhabitants BANGKOK
Important places with less than 100,000: Hue
Less important places Kempot
Other places in Italics Dobein
Boundaries of French and British military occupation of Siam (agreement of 1896) are shown thus
THE MATTHEWS-NORTHRUP CO., BUFFALO, N. Y.
Railroads Railroads under construction
Mountain Passes. Steamship Lines Battlefields
Submarine Telegraph Lines Lights
Elevations in English Feet Depths in English Feet
Translations.
Burmese: Myit, River; Choung, Stream; Sakan, Halting Ground; Hsrik, Landing Place, Ywa, Village; Myo, Town, Toung, Hill; Toung, Mountain, Paya, Temple.
Siamese: Me or Nam, River; Houy or Kiang, Stream; B., Ban, Village; M., Mong, Town; K., Kao, Hill; Doi or P., Phu, Mountain, Wat, Temple; Koh, Island.
Scale, 110 English Statute Miles to One Inch.
Kilometers.
CHINESE EMPIRE
ASSAM
MANDALAY
NORTH SHAN STATES
SOUTH SHAN STATES
SIAMESE SHAN STATES OR LAOS STATES
RANGOON
Gulf of Martaban
Mouths of the Irrawaddy (Irawadi)
BAY OF BENGAL
North Andaman
Middle Andaman
South Andaman
Little Andaman Island
Nicobar Islands
Great Nicobar I.
INDIAN OCEAN
SUMATRA
BANGKOK
GULF OF SIAM
SIAM
FRENCH SPHERE
CAMBODIA
ANAM
TONGKING
Gulf of Tongking
Hanoi
Hue
Saigon
Mouths of the Mekong River
CHINA SEA
MALAY PENINSULA
Luang Prabang
Korat
Battambang
Pnom Penh
Mergui Archipelago
NO. 106.

No. 106

INDIA, East,
including BURMA, SIAM, and FRENCH INDO-CHINA.

No. 107

CHINESE EMPIRE.

THE CENTURY ATLAS.
CHINESE EMPIRE.
Copyright, 1897, by The Century Co., New York.
Comparative Area.
PENNSYLVANIA,
Chine (Chang Kuoh) 1,536,811
Dependencies:
Manchuria
Mongolia
Tibet
Formosa
Kuei Turkestan
SIBERIA
MANCHURIA
MONGOLIA
EAST TURKESTAN
TIBET
CHINA PROPER
PEKING
Gulf of Pechili
YELLOW SEA
JAPAN SEA
KOREA
Port Hamilton
Liaotung Bay
Kiaochau
Nanking
Shanghai
Hang-chau
Ningpo
Foochau
Amoy
Swatow
Canton
Kwang-chau
Hong Kong
Macao
Formosa
Pescadores Islands
Bashee Islands
Hainan
Tonkin
Gulf of Tonkin
Philippine Islands
CHINA SEA
EASTERN SEA
Liuchiu or Riukiu Islands
Loochoo Islands
BURMAH
SIAM
INDIA
Elevations in English Feet
Depths in English Feet.
Transliteration:
Hu, Nor, Kul, Cho, Lake: Kiang, Ho, Shan, River, Stone, Mountain; Pei, North; Nan, South; Tung, East; Si, West.
PEKING
Mukden
Seoul
Important places with less than 100,000
Other towns in Italics Chercheu
Capital of Empire
Capitals of Provinces and Dependencies
Cities of First Order:
The Arabic numerals in towns of second order and hare third order are generally omitted from the Map.
International Boundary Lines
Dependency
Province
Railroads
Steamship Lines
Highways
Forts
Lighthouses
Sub Telegraph Lines
The Great Wall
Battlefields
Treaty Ports
Canals
HONGKONG (BRITISH)
Victoria
Kowloon
Lantao
Lamma Island
Green Island
Ap Chau
Tytam Tuk
Aberdeen
Stanley
Deep Water Bay
Repulse Bay
Shek-pai-wan
Tytam Channel
East Lamma Channel
West Lamma Channel
Lyemun Pass
Urga
Kiakhta
Irkutsk
Khabarovsk
Vladivostok
Port Arthur
Wei-hai-wei
Shanghai
Hankow
Chungking
Chengtu
Yunnan
Lhasa
Darjeeling
Calcutta
Rangoon
Mandalay
Bhamo
Tonkin
Hanoi
Haiphong
Saigon
Singapore
Penang
Batavia
Manila
Luzon
Mindanao
Borneo
Sumatra
Java
Celebes
Timor
Australia
New Guinea
VICINITY OF PEKING AND TIENTSIN.
PEKING
Tung-chau
TIENTSIN
Gulf of Pechili

No. 107

CHINESE EMPIRE.

No. 108

JAPAN AND KOREA.

THE CENTURY ATLAS.
JAPAN AND KOREA.
Copyright, 1897, by The Century Co., New York.
Capitals of Countries. Capitals of Dec. Capitals of Kor.
Railroads. Steamship Lines.
Telegraph Lines. Lights.
Important Roads. Bathlights.
Elevations in English Feet. Depths in English Feet.
Places graded according to population.
Places with over 100,000 inhabitants
" 50,000 to 100,000 "
" 25,000 to 50,000 "
" 10,000 to 25,000 "
and a few important places with less than 10,000
Other towns in Italics
NAGOYA
Tayama
Otaru
Sakagawa
Sasaro
Scale 110 English Statute Miles to One Inch.
Kilometers
The Provinces of Japan shown on this map have been superseded by other divisions as follows:
Hokkaido or Yezo
Sea of Okhotsk
Kurile Islands (Chishima)
Kunashiri
Etorofu or Iturup
Urupp
Kamchatka
Paramushir
Onekotan
Kurile Islands (Chishima)
Sea of Okhotsk
Kurile Islands
Urupp
North extension of KURILE ISLANDS. (To Japan.) Same Scale as Main Map
SIBERIA
Maritime Prov.
Vladivostok
Hakodate
Hirosaki
Akita
Morioka
Sendai
Yamagata
Kanazawa
Fukui
Nagano
Kiyoto
Osaka
Hiroshima
Okayama
Tokushima
Wakayama
Shikoku I.
Kiusiu I.
SAKIADO
Kagoshima
Kumamoto
Nagasaki
Kokura
Korea Strait
Korea Bay
Yellow Sea (Hwang-hai)
Korean Archipelago
Quelpart I.
Eastern Sea (Tung-hai)
SEA OF JAPAN
JAPAN (DAI-NIPPON or NIPPON)
Honshu or Hondo
Pacific Ocean
Pacific Ocean
Liu-kiu Riu-kiu or Lu-chu Islands
Formosa (Tai-wan)
Tropic of Cancer
Volcanoes, active during Pale Century those
Sulphur Is.
HONIN IS.
SULPHUR IS.
(To Japan.)
Bonin Islands
Sulphur Is.
Yaku Shima
Shichi To
Linschoten Islands
Amami O-Shima
Hokubu Shoto
Tokuno Shima
Tsuku Shoto
Great Liu-kiu
Shiuri
Naha
Sakishima
Yaeyama Jima
Miyako Jima
Ishigaki Jima
Iriomote Jima
Taiwan
Tainan
Kanagawa
Shikoku
Kiusiu
Kagoshima
Tanega Shima
Kumamoto
Nagasaki
Kokura
Hiroshima
Okayama
Tokushima
Wakayama
Kanazawa
Fukui
Nagano
Kiyoto
Osaka
Nagoya
Tokio
Yokohama
Choshi
Sendai
Hirosaki
Akita
Morioka
Hakodate
Sea of Japan
Pacific Ocean
Names of Provinces indicated by Numbers on the Map.
1 Chikuzen
2 Hoki
3 Bichiu
4 Hizen
5 Harima
6 Tajima
7 Tango
8 Wakasa
9 Echizen
10 Omi
11 Sotsu
12 Yamashiro
13 Idzumi
14 Kawachi
15 Yamato
16 Iyo
17 Ise
18 Shima
19 Owari
20 Mikawa
21 Kotsuke
22 Shimotsuke
23 Musashi
24 Sagami
25 Shimosa
26 Kadzusa
27 Awa
28 Tatomi
29 Minasaka
30 Suruga
31 Ugusa
Longitude East from Greenwich
THE MATTHEWS NORTHRUP CO., BUFFALO, N.Y.

No. 108

JAPAN AND KOREA.

No. 109

AFRICA.

THE CENTURY ATLAS.
AFRICA,
Copyright, 1897, by The Century Co., New York.
Capitals of Countries
Capitals of Colonies and Important Native States
Railroads
Principal Steamship Routes
Places with over 100,000 inhabitants CAIRO
Other places according to importance Zanzibar, Durban, Kamerun.
Approximate Routes of the Principal Explorers:
British
Portuguese
French
Spanish
German
Turkish
Italian
Belgian
Independent States
Scale, 470 English Statute Miles to One Inch.
Elevations in English Feet.
Depths in English Feet
THE MATTHEWS-NORTHRUP CO., BUFFALO, N. Y.
CAPE VERDE IS.
(PORTUGUESE)
ATLANTIC OCEAN
MEDITERRANEAN SEA
SPAIN
MOROCCO
ALGERIA
TUNIS
TRIPOLI
FEZZAN
BARCA
EGYPT
CAIRO
ALEXANDRIA
Libyan Desert
Nubian Desert
SAHARA
SUDAN
SENEGAL
LIBERIA
GULF OF GUINEA
KONGO
FREE STATE
GERMAN EAST AFRICA
BRITISH EAST AFRICA
ITALIAN NORTH EAST AFRICA
BRITISH SOMALI COAST PROTECTORATE
Gulf of Aden
Gulf of Guinea
Bight of Biafra
ATLANTIC OCEAN
INDIAN OCEAN
SOUTH AMERICA
PERNAMBUCO
St. Paul de Loanda
PORTUGUESE WEST AFRICA
BRITISH SOUTH AFRICA
GERMAN SOUTH-WEST AFRICA
SOUTH AFRICAN REPUBLIC
ORANGE FREE STATE
CAPE COLONY
Kimberley
Cape Town
Cape of Good Hope
Cape Agulhas
Port Louis
Port Louis
MAURITIUS
REUNION
Comparative Area
KANSAS
82,080 Square Miles
ST. HELENA I.
(BRITISH)
ASCENSION I.
(BRITISH)

No. 109

AFRICA.

No. 110

AFRICA,

North-East Part.

NOTE.—Egypt (El Misr) and Tripoli, with Barca (Ben Ghazi), are tributary to the Turkish Empire. Egypt is ruled by the Khedive under British influence. Nubia and Egyptian Sudan formed the Kingdom of the Mahdi, but are gradually being occupied by the English. Abyssinia is independent. Eastern and Southern are occupied by native States and Tribes.

Political Boundaries thus

THE CENTURY ATLAS.

AFRICA,

NORTH-EAST PART.

Copyright, 1897, by The Century Co., New York.

Capitals of Countries ⊙ Capitals of smaller divisions and Native States ●
Railroads —— Steamship Lines ——
Submarine Telegraph Lines ——
Caravan Routes —— Battlefields: ✕
Forts ▯ Ruins ▯ Wells ●
Sandy Desert ····· Unexplored Rivers ——
Falls and Rapids ⟋ Light & Lighthouse ▲
Elevations in English Feet thus 1,000

Over 100,000 Inhabitants, CAIRO
25,000 to 100,000 " Damietta
10,000 to 25,000 " Gileh
5,000 to 10,000 and Native Capitals
with less than 5,000 thus: Senaar
Other places in Italics: Khoma
Tribal names SOMALI

Depths in English Feet 10

Translations:
Ain, Spring; Bahr, River or Sea; Bir, Well; Birut, Capital; Dar, Country; Jeb, Jebel, Mountain; Kasr, Fortified Place; Khor, Kor, River; Ras, Head; Ujo Shott, Salt Lake; Tel, Hill; W., Wady, Riverbed.

Scale, 155 English Statute Miles to One Inch.
0 50 100 200 300 400
0 50 100 200 300 500
Kilometers.

No. 110

AFRICA,

North-East Part.

No. 111

AFRICA,

North-West Part.

THE CENTURY ATLAS.
AFRICA, NORTH-WEST PART.
Copyright, 1897, by The Century Co., New York.
Scale, 155 English Statue Miles to One Inch.
Kilometers.
Places are graded according to population
Places with over 100,000 inhabitants. TUNIS
" " 25,000 to 100,000 " Freetown
" " 10,000 to 25,000 " Timbuktu
" " 5,000 to 10,000 " Kamerun
Important capitals of native States less than 5,000 are shown thus: Insala
Other places in Italics: El-Harib
Native States: MANDINGO
Native Tribes: MANDINGOES
Capitals of Countries
Capitals of smaller divisions and of native States
Railroads
Steamship Lines
Caravan Routes
Submarine and Overland Telegraph Lines
Lights & Lighthouses
Forts
Ruins
Battlefields
Wells
Sandy Desert
Wady
Unexplored Rivers
Falls and Rapids
Salt Lakes
Elevations in English Feet
Depths in English Feet
NOTE.—Algeria, Tunis, nearly all of the Sahara, and the Niger Basin above the State of Gando belong to France or are within the French sphere of influence.
Morocco is an independent sultanate.
The coast country south of Morocco, including the Guinea coast, is divided up between Spain, Portugal, France, England and Germany by international agreements. The kingdom of Sokoto and the lower part of the Niger Basin are English. The boundaries between the possessions of England, Germany and France in the "hinterlands" of Togo, Ashanti, etc., are being settled by commissions.
Kamerun is German, the Canary Islands Spanish and the Madeira Islands Portuguese.
Liberia is an independent Negro Republic. Descendants of freedmen removed from the United States constitute the dominant class.
Translations:
Adrar, Uplands or Mountains; Ain, Spring; Areg, Desert or Waste Region; Beni, Son; Bir, Well; Beled, Capital; Erg, Hammada, Desert or Waste Region; Jebel, Mountain; Ras, Cape or Point; Sebkha, Shott, Salt Lake; Ulad, Progeny; Wady, Riverbed.
MOROCCO
ALGERIA
SAHARA
SENEGAL
LIBERIA
SIERRA LEONE
TOGO
NIGER TERRITORIES
SOKOTO
TUNIS
TRIPOLI
FEZZAN
GULF OF GUINEA
Bight of Benin
Bight of Biafra
Ivory Coast
Gold Coast
Slave Coast
Canary Islands
Madeira Islands
Timbuktu
NO. 111.

No. 111

AFRICA,

North-West Part.

No. 112

AFRICA,

CENTRAL PART.

NO. 112.
THE CENTURY ATLAS.
AFRICA,
CENTRAL PART.
Copyright, 1897, by The Century Co. New York.
Scale, 100 English Statute Miles to the Inch
Kilometers.
Places graded according to population
Places with 25,000 to 100,000 inhabitants: Zanzibar
" " 10,000 to 25,000 " Mombasa
" " 5,000 to 10,000 " Mozambique
Important places with less than 5,000 Selala
Others in Italics: Golode
In the Bantu languages, the prefix U means land, Wa, Ba, people; M, Mu, an individual, for instance: Uganda, Waganda, Muganda.
For further explanations see Maps No. 110 and 111.
KAMERUN
UBANGI
BANGALAS
WELLE
ARUWIMI
BALOLO
EQUATEUR
LAC LEOPOLD II
BASSONGO
KONGO FREE STATE
ORIENTAL
KASAI
LUALABA
LOANDA
St. Paul de Loanda
PORTUGUESE
WEST AFRICA
LOVALE
BENGUELA
GANGELA
MOSSAMEDES
OVAMBOLAND
GERMAN
SOUTHWEST AFRICA
DAMARALAND
BRITISH CENTRAL AFRICA
NORTH ZAMBESIA
BAROTSE MABUNDA
BRITISH SOUTH AFRICA
ZAMBESIA
MATABELE LAND
Mouths of the Zambesi
INDIAN OCEAN
ATLANTIC OCEAN
UGANDA
Victoria Nyanza
STANLEY FALLS
BRITISH EAST AFRICA
(IBEA)
ITALIAN
NORTH EAST AFRICA
SOMALI
GERMAN EAST AFRICA
Mombasa
Pangani
Zanzibar
Bagamoyo
Dar-es-Salaam
Kilwa Kiviji
Mozambique
Antananarivo
MADAGASCAR
AND
COMORO ISLANDS
Comoro Islands
Mayotte I.
Pemba I.
Equator

No. 112

AFRICA.

Central Part.

No. 113

AFRICA,

Southern Part.

The Century Atlas.
AFRICA,
SOUTHERN PART.
Copyright, 1897, by The Century Co., New York.
MATABELELAND
BRITISH SOUTH AFRICA
KINGDOM OF KHAMA
GAZALAND
STATE OF EAST AFRICA
(ESTADO D' AFRICA ORIENTAL)
DAMARALAND
BECHUANALAND
(British Protectorate)
GERMAN
SOUTH WEST AFRICA
Kalahari Desert
Partly covered with bush but devoid of water
SOUTH AFRICAN REPUBLIC
(TRANSVAAL)
JOHANNESBURG
Pretoria
Delagoa Bay
Lourenço Marques
GREAT NAMAQUALAND
SOUTH BECHUANALAND
KORANNA LAND
ORANGE FREE STATE
Kimberley
Bloemfontein
BASUTO LAND
NATAL
Durban
Pietermaritzburg
ZULULAND
SWAZILAND
CAPE COLONY
(CAPE OF GOOD HOPE)
Graaff Reinet
Cape Town
Cape of Good Hope
Cape Agulhas
Port Elizabeth
East London
OCEAN
Places graded according to population
JOHANNESBURG
Cape Town
Durban
Pretoria
East London
Translations
CAPE TOWN AND VICINITY.
Table Bay
JOHANNESBURG and Vicinity
RUSTENBURG
PRETORIA
HEIDELBERG

No. 113

AFRICA.

Southern Part.

THE CENTURY ATLAS.
OCEANICA.
Copyright, 1897, by The Century Co., New York.
Size of type indicates relative importance of places.
Principal Railroads thus:
Principal Steamship Lines thus:
Scales along the Equator.
Scale, 700 English Statute Miles to One Inch
Kilometers.
This Map is reproduced from a Chart of the Pacific Ocean, issued by the U. S. Hydrographic Office, 1896. Only the main features have been shown where the territory has been mapped on a larger scale elsewhere.
Reefs and Rocks are represented thus:
(A. D.) under a name means Existence doubtful.
(P. D.) under a name means Position doubtful.
THE MATTHEWS-NORTHRUP CO., BUFFALO, N. Y.
Comparative Area.
KANSAS 82,080 Square Miles.
British
French
German
Spanish
Dutch
Portuguese
Independent
CHINA
JAPAN
PHILIPPINE ISLANDS
BORNEO
CELEBES
JAVA
SUMATRA
NEW GUINEA
PAPUA
MICRONESIA
MELANESIA
POLYNESIA
PACIFIC OCEAN
INDIAN OCEAN
AUSTRALIA
WESTERN AUSTRALIA
SOUTH AUSTRALIA
QUEENSLAND
NEW SOUTH WALES
VICTORIA
TASMANIA
NEW ZEALAND
HAWAIIAN ISLANDS
Marshall Islands
Caroline Islands
Gilbert Islands
Phœnix Islands
Ellice Islands
Solomon Islands
New Hebrides
FIJI IS.
SAMOAN IS.
Marquesas Islands
Tasman Sea
Coral Sea
Great Australian Bight
Gulf of Carpentaria
Arafura Sea
Banda Sea
Celebes Sea
Java Sea
Gulf of Siam
Tropic of Cancer
Tropic of Capricorn
Equator
TO SAN FRANCISCO
TO LONDON VIA CAPE OF GOOD HOPE
TO LONDON VIA CAPE HORN
UNITED STATES
Longitude East from Greenwich
Longitude West from Greenwich

No. 114

OCEANICA.

No. 115

AUSTRALIA.

MELBOURNE
MELBOURNE AND PORT PHILLIP.
SYDNEY AND VICINITY.
Botany Bay
TASMANIA
Same Scale as Main Map.
Comparative Area.
British Colonies in Australia.
THE CENTURY ATLAS.
AUSTRALIA.
Copyright, 1897, by The Century Co., New York.
Explorers' Routes:
Railroads — Important Highways — Colony Capitals ★ Lighthouses ✦ Submarine Telegraphs
Elevations in English Feet
Depths in English Feet
Steamship Routes
Places with over 100,000 inhabitants. SYDNEY
25,001 to 100,000 .. Brisbane
10,001 to 25,000 .. Newcastle
1,001 to 10,000 .. Rockhampton
below 1,000 to 100 .. Kingston
Scale, 300 English Statute Miles to One Inch.
Kilometers.
TIMOR SEA
ARAFURA SEA
Gulf of Carpentaria
Great Australian Bight
Arnhem Land
Alexandra Land
NORTHERN TERRITORY
WESTERN AUSTRALIA
SOUTH AUSTRALIA
QUEENSLAND
NEW SOUTH WALES
VICTORIA
Great Sandy Desert
Gibson Desert
Great Victoria Desert
Kimberley
Goldfield
Darling Range
Flinders Range
Mt. Lofty Range
Grampians
Australian Alps
Dividing Range
Great Barrier Reef
Coral Sea
Brisbane
Rockhampton
Townsville
Cooktown
Newcastle
Adelaide
Perth
Albany
Geraldton
Broken Hill
Bendigo
Ballarat
Launceston
Hobart

No. 115

AUSTRALIA.

No. 116

EAST INDIA ISLANDS.

THE CENTURY ATLAS.
EAST INDIA ISLANDS.
(MALAYSIA AND MELANESIA.)
Copyright, 1897, by The Century Co., New York.
Capitals of States and Colonies thus ⊙
Capitals of Governments, Dependencies, etc., thus ●
Scale, 230 English Statute Miles to the Inch.
Kilometers
THE MATTHEWS-NORTHRUP CO., BUFFALO, N. Y.
Places with over 100,000 inhabitants: BATAVIA
" " 25,001 to 100,000 " Palembang
Important places with less than 25,000 inhabitants: Lhacayen
Kupang
Smaller places in Italics. Mustapora
BURMA
SIAM
FRENCH INDO-CHINA
CAMBODIA
Saigon
Hue
Kwang-ngai
Quinhon
Gulf of Siam
Cambodia Pt.
Tantalam I.
Junkseylon
Pulo Penang
Malacca
Malay Peninsula
Singapore
Rhio Archipelago
Lingga Archipelago
Anambas Is.
Natuna Is.
Great Natuna I.
Borneo
Kuching
Pontianak
Sambas
Bruni
Brunei
Mt. Kinabalu
Labuan I.
Sandakan
Tawi Tawi I.
Sulu Archipelago
Sulu Sea
Mindanao I.
Basilan I.
Zamboanga
Palawan I.
Balabac I.
Balabac Str.
Philippine Islands (Spanish)
Luzon I.
Manila
Mindoro I.
Negros I.
Cebu I.
Bohol I.
Leyte I.
Samar I.
Catanduanes I.
Polillo I.
Lamon Bay
Batangas
Bataan
Subig Bay
Lingayen Gulf
Cagayan
Babuyan Is.
Batanes Is.
Formosa Channel
Pratas Reef
Macclesfield Bank
Paracel Is and Reefs
Amphitrite I.
Crescent Cluster
Discovery Shoal
Tizard Bank
Reed Bank
Royalist Bank
Scarborough Shoal
Luconia Shoals
Louisa Reef
Half Moon Shoal
Investigator Shoal
Macclesfield Bank
Truro Shoal
Vereker Bank
Rifleman Bank
Arbalester Shoals
Swallow Reef
Prince of Wales Bank
Commerson Bank
Templar Bank
Royalist Bank
Swallow Reef
Loyalty Reef
Lutt Reef
Sprightly I.
Lizard I.
Half Moon Shoal
Tizard Bank
Reed Bank
Royalist Bank
Scarborough Shoal
Luconia Shoals
Louisa Reef
Half Moon Shoal
Investigator Shoal
Macclesfield Bank
Truro Shoal
Vereker Bank
Rifleman Bank
Arbalester Shoals
Swallow Reef
Prince of Wales Bank
Commerson Bank
Templar Bank
Royalist Bank
Swallow Reef
Loyalty Reef
Lutt Reef
Sprightly I.
Lizard I.
SOUTH CHINA SEA
Celebes Sea
Molucca Sea
Banda Sea
Flores Sea
Java Sea
Arafura Sea
PACIFIC OCEAN
MELANESIA
Moluccas or Spice Islands (Dutch)
Ceram I.
Buru I.
Amboina I.
Banda Is.
Gilolo I.
Halmahera I.
Morotai I.
Obi Major I.
Obi Minor I.
Batchian I.
Xulla Besi I.
Sula Is.
Timor I.
Timor Laut I.
Kei Is.
Aru Is.
Tenimber Is.
Babber I.
Wetter I.
Damma I.
Roma I.
Letti I.
Moa I.
Lakor I.
Sermata Is.
Babber Is.
Timorlaut Is.
Vanderlin I.
Sumatra
Java
Borneo
Celebes
Palembang
Bankaka I.
Karimata Strait
Billiton I.
Banka Str.
Batavia
Samarang
Surabaya
Java Head
Sunda Str.
Krakatoa
Sunda Islands
Lombok I.
Sumbawa I.
Flores I.
Sandalwood I.
Ombay I.
Pantar I.
Wetter I.
Damma I.
Roma I.
Letti I.
Moa I.
Lakor I.
Sermata Is.
Babber Is.
Timorlaut Is.
Vanderlin I.
Cosmopolitan Area.
NETHERLANDS
Polar Scale
et Main Map
Railroads. Principal Steamship Routes
Submarine Telegraph Lines
Elevations in English Feet
Depths in English Feet
Battleships. Lighthouses
NEW GUINEA or PAPUA
Bismarck Archipelago
New Mecklenburg (German)
KAISER WILHELM LAND (German)
Admiralty Islands
New Hanover
New Ireland
New Pommern (New Britain)
Gazelle Peninsula
Huon Gulf
Gulf of Papua
Torres Strait
Port Moresby
Mt. Victoria
Owen Stanley Mts.
Mt. Obree
Mt. Yule
Mt. Suckling
Mt. Knutsford
Mt. Musgrave
Mt. Scratchley
Mt. Owen
Mt. Albert Edward
Mt. Victoria
Mt. Obree
Mt. Yule
Mt. Suckling
Mt. Knutsford
Mt. Musgrave
Mt. Scratchley
Mt. Owen
Mt. Albert Edward
D'Entrecasteaux Is.
Trobriand Is.
Woodlark I.
Louisiade Archipelago
Solomon Is.
Bougainville I.
Choiseul I.
Ysabel I.
Guadalcanar I.
Malaita I.
San Cristoval I.
Santa Cruz Is.
Torres Is.
Banks Is.
Pentecost I.
Aurora I.
Maewo I.
Malekula I.
Espiritu Santo I.
Malo I.
Sandwich Is.
Api (Volcano)
Manua Is.
Rotuma I.
Fiji Is.
Tonga Is.
Samoa Is.
Tutuila I.
Savage I.
Niue I.
Cook Is.
Rarotonga I.
Equator

No. 116

EAST INDIA ISLANDS.

No. 117

ISLANDS
OF THE PACIFIC OCEAN,
WITH NEW ZEALAND.

THE CENTURY ATLAS.
ISLANDS OF THE PACIFIC OCEAN.
Copyright, 1897, by The Century Co., New York.
SAMOA.
FIJI.
(BRITISH)
TONGA.
(FRIENDLY IS.)
NEW ZEALAND.
(BRITISH)
North Island
Middle Island
South Island
Stewart Island
Auckland
Wellington
Christchurch
Dunedin
New Plymouth
AUCKLAND and Vicinity.
Manukau Harbor
Hauraki Gulf
MARSHALL ISLANDS, and GILBERT ISLANDS.
Marshall Islands
Radack or Ratak Chain
Ralick or Ralik Chain
Gilbert Islands
SOLOMON IS.
San Christoval
New Hebrides Is.
Santa Cruz Islands
UNION or TOKELAU GROUP
HAWAII.
Kauai
Oahu
Honolulu
Molokai
Maui
Hawaii
ELLICE IS.
(BRITISH)
MARQUESAS IS.
(FRENCH)
LOW ARCHIPELAGO or PAUMOTA (TUAMOTU) IS.
(FRENCH)
SOCIETY IS.
(FRENCH)
COOK IS.
(HERVEY IS.)
TUBUAI IS.
(AUSTRAL IS.)
Tubuai or Austral Is.
(French)

No. 117

ISLANDS
OF THE PACIFIC OCEAN,
WITH NEW ZEALAND.

INDEX OF MAPS



INDEX OF THE MAPS OF THE UNITED STATES.

THE following index includes all the names of places, rivers, mountains, capes, etc.—about 70,000 in number—which appear on the domestic maps of The Century Atlas. In the first column are given the name, with the State or Territory, and, when it is the name of a State, district, or town, the population; in the next column appears the map number, with the reference letter and figure by means of which the exact location of the name upon the map may be found, as in the following diagram, where Buffalo would be indexed B 3:

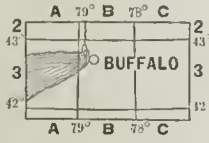

Names such as *Lake Erie* have been indexed both under the proper name (*Erie*) and under the descriptive noun (*Lake*). Explanatory words or letters are sometimes placed (in parenthesis) after a name to prevent ambiguity; thus (city) is placed after the name of Niagara Falls, to distinguish it from the name of the cataract.

Rivers are indexed where the names appear; and when a river flows through several States it has been indexed from the General Map of the United States. Names which are found on the map proper, and also on a corner or inset map, have been indexed where they appear to the best advantage; the largest places, however, have been referred both to the map proper and to the inset map. The population number indicates, as a rule, the population that is represented by a post-office (that of a city, incorporated borough or village, or hamlet) of which the name is printed on the map; it does not indicate the population of the township or other division of the same name in which the post-office (often with others having different names) is situated. In some cases, however, particularly in New England, New York, and New Jersey, the figures for the township having the same name as the post-office are also given. The population of all incorporated places is given as reported in the official census of 1890; and where the growth of the place has been so great since that census was taken that the census figures do not give an exact idea of its present size, the population for 1897, as estimated by the best local authorities, has also been inserted. These estimated figures have, in many cases, been furnished by the mayors of the respective cities. For the States of Massachusetts, New Jersey, Wisconsin, Minnesota, South Dakota, Iowa, Kansas, Utah, and Florida, where State censuses were taken in 1895, the figures from these various censuses have been used as the highest authority for the population. Where these figures have been given, the census year has been inserted before the figure for the population. For all smaller places with over 100 inhabitants, which are not separately reported in the census of 1890, or in the various State censuses, the population for 1897, as estimated by the best local authorities, has been given. All these estimated populations are marked by the letter *a* placed in front of the population-figure. All population-figures which are not marked by a prefixed date or the letter *a* are from the United States Census of 1890. The population of counties is given as recorded in the different censuses. When the boundary of a county has been changed or the county has been divided to form new counties since the census was taken, the population as furnished by the census has been given as it was before the division took place. For recently established counties no population can be given. The latest county boundaries are, however, shown on the maps.

The size of type in which place-names are printed on the maps indicates the relative importance of the places, which is determined in general by their population as given in this index in accordance with the rule above stated. In certain crowded sections it has been necessary to reduce the type employed from the scale elsewhere used; most of these regions are, however, shown with the regular scale of type in the inset or corner maps.

THE FOLLOWING ABBREVIATIONS ARE USED:

Alabama	Ala.	Iowa	Ia.	Nebraska	Neb.	South Carolina	S. C.	Court House, County Seat	c. h.	Mountains	Mts.
Arizona	Ariz.	Kansas	Kan.	Nevada	Nev.	South Dakota	S. Dak.	Creek	Cr.	Peak	Pk.
Arkansas	Ark.	Kentucky	Ky.	New Hampshire	N. H.	Tennessee	Tenn.	Fork	Fk.	Peninsula	Pen.
California	Cal.	Louisiana	La.	New Jersey	N. J.	Texas	Tex.	Harbor	Harb.	Point	Pt.
Colorado	Col.	Maine	Me.	New Mexico	N. Mex.	Vermont	Vt.	Island	I.	Pond	P.
Connecticut	Conn.	Maryland	Md.	New York	N. Y.	Virginia	Va.	Islands	Is.	Ponds	Ps.
Delaware	Del.	Massachusetts	Mass.	North Carolina	N. C.	Washington	Wash.	Junction	Je.	Reservation	Res.
Florida	Fla.	Michigan	Mich.	North Dakota	N. Dak.	West Virginia	W. Va.	Lake	L.	River	R.
Georgia	Ga.	Minnesota	Minn.	Ohio	O.	Wisconsin	Wis.	Lakes	Ls.	State Census	s. c.
Illinois	Ill.	Mississippi	Miss.	Oklahoma	Okla.	Wyoming	Wyo.	Light House	L. H.	Station	Sta.
Indiana	Ind.	Missouri	Mo.	Oregon	Oreg.			Mountain	Mt.	Township	Tp.
Indian Territory	Ind. Ty.	Montana	Mont.	Pennsylvania	Pa.					Village	vil.
				Rhode Island	R. I.						

Branch	Br.	Census	c.								

INDEX—UNITED STATES.

NAME, STATE AND POPULATION.	Map Number and Index
Aaron, Okla.	48 D 5
Aaron, S. C.	37 C 2
Aaron, Va.	34 B 7
Aarons, W. Va.	35 C 4
Aaronsburg, Pa., a300	15 H 5
Aastad, Minn.	25 A 3
Abajo Mts., Utah	54 N 5
Abajo Peak, Utah	54 N 5
Abanaka, O., a100	17 A 3
Abattoir, La.	45 L 2
Abba, Ga.	38 E 8
Abbaye Pt., Mich.	22 E 4
Abbeville (c.h.), Ala., 465	42 G 7
Abbeville (c.h.), Ga., 657	38 E 8
Abbeville, Miss., a325	43 F 2
Abbeville (c.h.), La., 637	45 E 7
Abbeville (Co.), S. C., 46,854	37 D 3
Abbeville (c.h.), S. C., 1,696	37 D 3
Abbeville Je., Ala.	42 G 8
Abbey, Col.	53 J 6
Abbeyville, O., a125	17 G 2
Abbot, Me. (town), 622	6 D 5
Abbotsford, Wis., s.c.'95, 330	24 F 5
Abbott, Ala.	42 C 7
Abbott, Col.	53 L 3
Abbott, Fla.	39 M 6
Abbott, Ky.	40 F 3
Abbott, Miss., a100	43 G 3
Abbott, Neb.	29 F 3
Abbott, Pa.	16 G 3
Abbott, Tex., a300	46 K 6
Abbott, Va., a100	34 C 6
Abbottrun, R. I.	10 K 2
Abbottsburg, N. C., a300	36 M 5
Abbotts Creek, N. C.	36 J 2
Abbottstown, Pa., a400	15 H 7
Abbotts Urn, Mont.	49 J 4
Abbot Village, Me.	6 D 5
Abbyville, Kan., a150	32 D 3
Abbyville, Va., a100	34 F 7
Abell, Va.	34 F 6
Abercrombie, Ala.	42 C 5
Abercrombie, N. Dak., a225	26 H 3
Aberdeen, Cal.	57 G 6
Aberdeen, Fla.	39 F 10
Aberdeen, Ky., a100	40 C 6
Aberdeen, Md., 448	33 L 2
Aberdeen (c.h.), Miss., 3,449	43 G 3
Aberdeen, Mont.	49 J 4
Aberdeen, N. C., 227	36 L 4
Aberdeen, O., 874	18 C 7
Aberdeen (c.h.), S. Dak., s.c.'95, 3,335	27 F 1
Aberdeen, Tex.	47 G 2
Aberdeen, Wash., 1,638	51 B 2
Aberdeen Je., Miss.	43 G 3
Aberdeen Je., Wash.	51 B 2
Aberfoil, Ala., a150	42 F 6
Abert, L., Oreg.	52 E 4
Abete Cr., Col.	53 E 7
Able, Neb., a100	29 H 2
Abilene, Ark.	44 G 5
Abilene (c.h.), Kan., s.c.'95, 3,400	32 E 3
Abilene (c.h.), Tex., '90, 3,194; '97, a5,000	47 H 5
Abilene, Va.	34 F 6
Abingdon, Ill., 1,321	20 E 4
Abingdon, Ia., s.c.'95, 190	28 J 5
Abingdon, Md., a200	33 L 2
Abingdon (c.h.), Va., 1,674	34 D 3
Abington, Conn., a300	10 G 2
Abington, Ind., a200	19 G 5
Abington, Mass. (town), s.c.'95, 4,207	9 E 4
Abington, Mass. (village), s.c.'95, 2,036	9 E 4
Abiquiu, N. Mex., a600	55 J 2
Abita Springs, La., a100	45 K 6
Ableman, Wis., s.c.'95, 430	24 G 8
Abner, Ala.	42 F 4
Abner, Tenn.	41 F 4
Abney, Miss., a500	43 G 2
Abney, S. C.	37 H 2
Abo, Mo.	31 H 9
Aboit, Ind. (see Aboite)	19 F 2
Aboite, Ind.	19 F 2
Abolo Chitto, Miss.	43 E 9
Abo Pass, N. Mex.	55 J 4
Abraham, Mt., Me.	6 C 6
Abrams, Wis., a400	24 K 5
Abrams Cr., Ga.	38 D 8
Absalom, Ga., a150	34 C 3
Absaraka, N. Dak.	38 D 3
Absaroka Range, Wyo.	26 G 2
Absarokee, Mont.	50 J 5
Absecta, Mich.	49 G 4
Absecon, N. J. (see Absecom)	23 L 13
Absecon, N. J., s.c.'95, 522	14 F 8
Absecon Bay, N. J.	14 F 8
Absecon Beach, N. J.	14 G 8
Absecon Inlet, N. J.	14 G 8
Absher, Ill.	21 H 10
Abshers, N. C.	36 G 2
Academia, Pa., a250	15 G 6
Academy, Cal.	57 F 6
Academy, N. Y., a125	13 H 6
Academy, Pa., a400	15 L 1
Academy, W. Va., a200	35 F 4
Academy Corners, Pa., a900	15 H 3
Acadia (Co.), La., 13,231	45 E 6
Acadia, Me.	6 G 2
Acampo, Cal., a300	56 D 4
Acasto, Mo.	30 J 3
Accident, Md., a150	33 B 2
Accokeek, Md., a100	33 H 5
Accomac (Co.), Va., 27,277	34 M 5
Accomac (c.h.), Va., a475	34 M 5
Accomack, Va. (see Accomac)	34 M 5
Accord, N. Y., a500	11 O 8
Accord Pond, Mass.	9 E 4
Accotink, Va. a100	34 J 3
Acequia, Col.	53 J 3
Achilles, Kan.	32 B 2
Achilles, Va.	34 L 6
Acidalia, N. Y., a275	12 M 8
Ackerman, Miss., a475	43 F 4
Ackermanville, Pa., a400	15 M 5
Ackerville, Ala., a100	42 C 6
Ackerville, Wis.	24 K 8
Ackley, Ia., s.c.'95, 1,458	28 G 2
Ackley Sta., Pa.	16 D 3
Ackworth, Ga. (see Acworth)	38 B 3
Acme, Fla., a100	39 N 7
Acme, Ia.	28 J 1
Acme, Mich., a125	23 K 8
Acme, Miss.	43 F 7
Acme, Oreg., a100	52 B 2
Acme, Wash., a100	51 C 1
Acme, W. Va.	35 D 4
Acoma, N. Mex.	55 H 4
Acomite, N. C.	36 K 3
Acorn, Cal.	56 B 2
Acquackanonck (Tp.), N. J.	14 A 1
Acra, N. Y., a125	12 O 7
Acra Point, N. Y.	11 S 8
Acree, Ga., a250	38 C 8
Acreville, N. C.	36 Q 3
Acteon, Va.	34 F 6
Acton, Cal., a200	57 G 8
Acton, Ind., a500	19 D 5
Acton, Me. (town), 878	6 B 8
1,978	9 C 3
Acton, Mass. (vil.), s.c.'95, 762	9 C 3

Acton, N. Dak. ... 26 G 1
Acton, Okla. ... 48 H 3
Acton, S. C., a100 ... 37 G 4
Acton, Tex., a175 ... 46 K 5
Acushnet, Mass. (town), s.c.'95, 1,115 ... 9 E 6
Acushnet, Mass. (village), s.c.'95, 872 ... 9 E 6
Acushnet Sta., Mass. ... 9 E 6
Acworth, Ga., 815 ... 38 B 3
Acworth, N. H. (town), 717 ... 7 E 10
Ada, Ala., a275 ... 42 E 6
Ada, Ark., a100 ... 44 G 4
Ada, Ga., a100 ... 38 D 8
Ada (Co.), Idaho, 8,368 ... 50 C 6
Ada, Ind. Ty. ... 48 J 5
Ada, Kan., a300 ... 32 E 2
Ada, La. ... 45 D 4
Ada, Mich., a100 ... 23 K 12
Ada (c.h.), Minn., s.c.'95, 845 ... 25 A 2
Ada, L., Minn. ... 25 C 3
Ada, O., 2,079 ... 17 C 3
Ada, Oreg. ... 52 A 3
Ada, S. C. ... 37 F 2
Ada, S. Dak. ... 27 F 3
Ada, Tenn., a100 ... 41 O 2
Ada, W. Va., a100 ... 35 D 6
Ada, Wis., a100 ... 24 L 7
Ada Cr., Mont. ... 49 K 2
Adair, Ala. ... 42 F 7
Adair, Col. ... 53 K 8
Adair, Ill., 169 ... 20 D 5
Adair, Ind. Ty., a200 ... 48 M 2
Adair, Ia., s.c.'95, 853 ... 28 D 4
Adair (Co.), Ia., s.c.'95, 15,504 ... 28 D 5
Adair, Ky. ... 40 C 5
Adair (Co.), Ky., 13,721 ... 40 F 6
Adair, Mich., a100 ... 23 Q 12
Adair, Mo. ... 30 H 4
Adair (Co.), Mo., 17,417 ... 30 G 4
Adair, Tenn. ... 41 D 3
Adairsville, Ga., 531 ... 38 B 3
Adairville, Ky., a1,000 ... 40 C 7
Adakh I., Alaska ... 58 T 9
Adalaska, Mich. ... 23 N 7
Adaline, W. Va. ... 35 E 1
Adams, Col. ... 53 H 1
Adams, Ga. ... 38 C 8
Adams, Ill., a100 ... 20 C 6
Adams (Co.), Ill., 61,888 ... 20 C 6
Adams, Ind., a400 ... 19 E 6
Adams (Co.), Ind., 20,181 ... 19 G 3
Adams, Ia. ... 28 L 5
Adams (Co.), Ia., s.c.'95, 12,934 ... 28 D 5
Adams, Ky., a150 ... 40 L 4
Adams, Mass. (town), s.c.'95, 7,837; (village), s.c.'95, 5,470 ... 8 B 2
Adams, Minn., s.c.'95, 389 ... 25 E 6
Adams (Co.), Miss., 26,031 ... 43 B 8
Adams, Neb. ... 29 A 2
Adams, Neb., a400 ... 29 H 3
Adams (Co.), Neb., 24,303 ... 29 F 3
Adams, N. Y., 1,360 ... 12 K 4
Adams, N. Dak. ... 26 F 1
Adams (Co.), O., 26,093 ... 18 D 7
Adams, Oreg., a300 ... 52 G 1
Adams, Pt., Oreg. ... 52 A 1
Adams, Pa., a100 ... 16 C 5
Adams (Co.), Pa., 33,486 ... 15 H 7
Adams, Vt., a125 ... 7 A 4
Adams (Co.), Wash., 2,098 ... 51 G 3
Adams, Mt., Wash. ... 51 D 3
Adams, Pt., Wash. ... 51 A 3
Adams, Wis., a275 ... 24 J 9
Adams (Co.), Wis., s.c.'95, 7,532 ... 24 G 7
Adams Basin, N. Y., a300 ... 13 G 5
Adamsboro, Ind., a150 ... 19 D 3
Adamsburg, Pa., 223 ... 16 C 6
Adamsburg, S. C., a125 ... 37 E 2
Adams Center, N. Y., a600 ... 12 K 4
Adams Center, Wis., a200 ... 24 G 7
Adams Corners, N. Y. ... 11 N 12
Adams Cr., Ga. ... 38 G 3
Adamsdale, Mass. (village), s.c.'95, 166 ... 9 C 5
Adamsgrove, Va. ... 34 J 7
Adams Key, Fla. ... 39 Q 12
Adams Mills, O., a125 ... 17 G 4
Adamspark, Ga. ... 38 E 6
Adams Peak, Cal. ... 56 E 3
Adams Peak, Nev. ... 54 E 1
Adams Pt., Mich. ... 22 O 7
Adamsrun, S. C., a325 ... 37 H 6
Adams Sta., Miss., a100 ... 43 C 6
Adams Sta., Tenn., 234 ... 41 G 1
Adamston, W. Va., a175 ... 35 F 2
Adamstown, Md., a275 ... 33 G 3
Adamstown, Pa., 603 ... 15 K 6
Adamsville, Ala., a175 ... 42 C 3
Adamsville, Ark. ... 44 H 7
Adamsville, Mass. (village), s.c.'95, 236 ... 8 C 2
Adamsville, Mich., a200 ... 23 J 14
Adamsville, Miss. ... 43 G 8
Adamsville, O., 335 ... 17 G 4
Adamsville, Pa., a150 ... 16 B 3
Adamsville, R. I., a400 ... 10 L 3
Adamsville, S. C. ... 37 J 2
Adamsville, Tenn., 459 ... 41 E 4
Adamsville, Utah ... 54 K 4
Adarlo, O., a125 ... 17 F 3
Adasburg, Ga. ... 38 F 4
Adaton, Neb. ... 29 B 1
Adaville, Ia. ... 28 A 2
Add, Ky. ... 40 H 6
Addicks, Tex. ... 46 M 8
Addieville, Ill., 117 ... 21 G 9
Addingham, Pa., a200 ... 15 L 2
Addington, Cape, Alaska ... 58 W 9
Addison, Ala. ... 42 C 2
Addison, Conn., a100 ... 10 E 3
Addison, Ill., 485 ... 20 K 2
Addison, Ia. ... 28 E 2
Addison, Ky., a125 ... 40 C 5
Addison, Mich., 425 ... 23 N 14
Addison, Miss. ... 43 F 8
Addison, N. Y., 2,166 ... 13 H 7
Addison, N. Dak. ... 26 G 3
Addison, O., a100 ... 18 F 7
Addison, Pa., a300 ... 16 D 7
Addison (Co.), Vt., 22,277 ... 7 B 6
Addison, Vt. (town), 900 ... 7 A 6
Addison (c.h.), W. Va., a100 ... 35 F 4
Addison Jc., N. Y. ... 12 Q 4
Addisonpoint, Me. (town), 1,022 ... 6 H 6
Addy, Wash. ... 51 H 1
Addyston, O., a175 ... 18 A 8
Adel, Ga., 527 ... 38 E 9
Adel (c.h.), Ia., s.c.'95, 1,081 ... 28 E 4
Adel, Mo. ... 30 E 3
Adelaida, Cal., a200 ... 57 E 7
Adelaide, Col. ... 53 H 5
Adele, Pa. ... 15 L 1
Adella, Neb. ... 29 A 1
Adeline, Ill., 256 ... 20 F 1
Adell, Okla. ... 48 J 4
Adell, Wis., a200 ... 24 L 7
Adelphi, Ia. ... 28 G 4
Adelphi, O., 489 ... 18 E 5
Aden, N. Mex. ... 55 H 6
Aden, Penn. ... 41 G 3
Aden, Va. ... 34 H 3
Adena, O., a150 ... 17 J 4
Adgateville, Ga. ... 38 D 5
Adger, Ala., a500 ... 42 C 4
Adgers, S. C. ... 37 F 3
Adieu, Tex. ... 46 J 4
Adin, Cal., a375 ... 56 E 1
Adina, Tex. ... 46 K 7
Adirondack, N. Y., a200 ... 12 P 4
Adirondack Mts., N. Y. ... 12 O 3
Adlai, Ga. ... 38 D 10
Adlai, W. Va. ... 35 D 2
Adler, Ala. ... 42 C 5
Adler, N. Dak. ... 26 G 2
Admah, Neb. ... 29 H 2
Admiralty I., Alaska ... 58 W 8
Admiralty Inlet, Wash. ... 51 C 2
Admire, Kan., a250 ... 32 F 3
Adna, Wash. ... 51 B 3
Adna Sta., Wash. ... 51 B 3
Adner, Va. ... 34 K 5
Adney, Wis. ... 24 E 8
Adobe Cr., Col. ... 53 H 6
Adobe Cr., Col. ... 53 M 6
Adobetown, Mont. ... 49 D 4
Adobe Walls, Tex. ... 47 F 2
Adolph, W. Va. ... 35 F 3
Adolphus, Ky., a100 ... 40 D 7
Adolphus, Tenn. ... 41 N 3
Adonde, Ariz. ... 55 A 6
Adoniram, N. C. ... 36 M 2
Adrian, Ga., a150 ... 38 F 6
Adrian, Ill., a175 ... 20 C 4
Adrian, Kan. ... 32 F 2
Adrian (c.h.), Mich., '90, 8,756; '97, a9,850 ... 23 N 14
Adrian, Minn., s.c.'95, 1,072 ... 25 B 6
Adrian, Mo., 613 ... 31 D 8
Adrian, N. Y., a300 ... 13 G 7
Adrian, N. Dak. ... 26 F 3
Adrian, O., a300 ... 17 D 2
Adrian, Wash. ... 51 F 2
Advance, Ill. ... 21 J 7
Advance, Ind., a125 ... 19 C 4
Advance, Mich., a125 ... 23 L 7
Advance, Miss. ... 43 E 8
Advance, Mo., a200 ... 31 N 10
Advance, N. C., a125 ... 36 J 3
Advance, S. C. ... 37 G 4
Adwolf, Va. ... 34 E 3
Ady, Tex. ... 47 E 2
Adyeville, Ind., a125 ... 19 C 8
Aerial, Ga., a150 ... 38 D 2
Aetna, Ind., a100 ... 19 B 1
Aetna, Kan. ... 32 D 4
Aetna, Tenn. ... 41 F 3
Aetnaville, Ky., a275 ... 40 C 5
Affinity, N. C. ... 36 L 6
Affonce, Ala. ... 42 C 5
Afognak I., Alaska ... 58 O 7
Afolkey, Ill., a100 ... 20 F 1
Afra, Tex. ... 47 G 5
Afro, Ala. ... 42 F 8
Afton, Ala. ... 42 G 7
Afton, Ark. ... 44 K 2
Afton, Cal. ... 56 C 3
Afton, Ga. ... 38 E 9
Afton, Ind. Ty., a100 ... 48 N 1
Afton (c.h.), Ia., s.c.'95, 1,141 ... 28 E 5
Afton, La. ... 45 G 2
Afton, Minn., a300 ... 25 E 5
Afton, N. J., a300 ... 14 G 2
Afton, N. Mex. ... 55 H 6
Afton, N. Y., 683 ... 12 L 7
Afton, S. Dak. ... 27 E 2
Afton, Va. ... 34 F 4
Afton, Wis., a150 ... 24 H 9
Afton, Wyo., a500 ... 50 J 7
Afton Junction, Ia. ... 28 E 5
Agamenticus, Mount, Me. ... 6 B 9
Agassiz, Mt., Utah ... 54 M 2
Agate, Col. ... 53 L 4
Agate, Ga. ... 38 A 3
Agate, N. C. ... 36 P 1
Agate, Wash. ... 51 C 3
Agate-thla Needle, Ariz. ... 55 E 2
Agattu I., Alaska ... 58 O 9
Agawam, Mass. (town), s.c.'95, 2,408; (village), s.c.'95, 849 ... 8 D 4
Agawam R., Mass. ... 9 F 5
Agee, Neb. ... 29 F 1
Agency, Ia., s.c.'95, 402 ... 28 J 6
Agency, Miss. ... 43 G 4
Agency, Mo., a250 ... 30 C 5
Agency, Wis. ... 24 E 1
Agency Ford, Mo. ... 30 C 5
Agenda, Kan., a100 ... 32 E 2
Ager, Cal., a100 ... 56 C 1
Aghlyuk I., Alaska ... 58 L 8
Aglavaik, Alaska ... 58 L 7
Agnes, Ga. ... 38 G 4
Agness, Miss. ... 43 F 8
Agnew, Cal. ... 56 D 5
Agnew, Mich., a100 ... 23 J 12
Agnew, Neb. ... 29 H 2
Agnew, Wis. ... 24 E 2
Agnos, Ark. ... 44 J 2
Agosta, O., a700 ... 17 D 3
Agra, Kan., a300 ... 32 C 2
Agricola, Ala. ... 42 F 5
Agricola, Ga. ... 38 F 5
Agricultural Col., Mich., a300 ... 23 N 12
Agricultural College, Miss. ... 43 G 4
Aguilar, Col., a700 ... 53 J 8
Aguilares, Tex., a100 ... 46 H 10
Ahnapee, Wis., s.c.'95, 1,693 ... 24 M 5
Ahoskie, N. C., a100 ... 36 Q 2
Ahwanee, Cal. ... 57 F 5
Ai, N. C. ... 36 M 2
Ai, O., a125 ... 17 C 1
Ai, Tenn. ... 41 L 2
Aid, Ga. ... 38 E 3
Aiken, Ala. ... 42 E 7
Aiken, Ill. ... 20 E 1
Aiken, N. Y. ... 12 O 6
Aiken, Pa., a250 ... 16 E 3
Aiken (Co.), S. C., 31,822 ... 37 E 4
Aiken (c.h.), S. C., 2,362 ... 37 E 4
Aikenton, Ga. ... 38 D 5
Aikin, Md. ... 33 L 2
Ailey, Ga., a125 ... 38 F 7
Aily, Va. ... 34 C 2
Ainwell, La. ... 45 E 3
Ain, Ark., a100 ... 44 H 6
Ainger, Mich., a100 ... 23 L 13
Ainslie, Wash. ... 51 C 3
Ainsworth, Ia., s.c.'95, 304 ... 28 K 5
Ainsworth, Kan. ... 32 A 3
Ainsworth (c.h.), Neb., 723 ... 29 E 1
Airey, Miss., a100 ... 43 F 9
Aireys, Md. ... 33 M 5
Airfield, Va. ... 34 K 7
Airlie, Minn. ... 25 A 5
Airlie, N. C. ... 36 O 2
Airlie, Oreg., a100 ... 52 B 2
Airmount, Miss. ... 43 E 3
Airville, Pa., a400 ... 15 K 7
Airy, Mt., Cal. ... 56 E 3
Airy, Mt., Nev. ... 54 E 3
Alrydale, Pa., a150 ... 16 G 6
Aisle, Mo. ... 31 G 11
Aitch, O., a125 ... 18 H 5
Aitkin (Co.), Minn., s.c.'95, 5,224 ... 25 D 3
Aitkin (c.h.), Minn., s.c.'95, 1,670 ... 25 D 3
Aivland, Va. ... 34 H 7
Aix, Mt., Wash. ... 51 D 3
Aix Sta., Wis. ... 24 E 5
Akely, Minn. ... 25 C 3
Akers, La. ... 45 J 6
Akers, Mo. ... 31 J 10
Akersville, Ky., a125 ... 40 E 7
Akersville, Pa., a100 ... 16 F 7
Akin, Ill., a150 ... 21 H 10
Akinfarm, Ark. ... 44 F 5
Akins, Ind. Ty. ... 48 N 3
Akinsville, Mo., 100 ... 30 G 7
Akra, N. Dak. ... 26 G 1
Akridge, Ga. ... 38 C 10
Akron, Ala., a200 ... 42 B 5
Akron (c.h.), Col., 559 ... 53 M 2
Akron, Ind., a700 ... 19 D 2
Akron, Ia., s.c.'95, 910 ... 28 A 2
Akron, Mich., a475 ... 23 O 10
Akron, Mo. ... 30 E 3
Akron, Neb. ... 29 F 2
Akron, N. Y., 1,492 ... 13 F 5
Akron (c.h.), O., '90, 27,601; '97, a13,000 ... 17 G 2
Akron, Pa., 606 ... 15 K 6
Akun I., Alaska ... 58 G 9
Akutan I., Alaska ... 58 F 9
Akutan Pass, Alaska ... 58 F 9
Alabama, N. Y., a200 ... 13 F 5
Alabama (State), U. S. '90, 1,513,017 ... 5 J 4
Alabama (State), U. S. (large scale map of) ... 42
Alabama, Wis. ... 24 A 3
Alabama Cr., Ind. Ty. ... 48 K 4
Alabama R., Ala. ... 42 B 8
Alabaster, Mich., a225 ... 23 O 9
Alachua, Fla., a200 ... 39 M 3
Alachua (Co.), Fla., s.c.'95, 28,207 ... 39 L 3
Alaga, Ala. ... 42 G 8
Alamance (Co.), N. C., 18,271 ... 36 L 2
Alameda, Ala., a125 ... 42 B 7
Alameda, Cal., '90, 11,165; '97, a15,212 ... 56 C 5
Alameda (Co.), Cal., 93,864 ... 57 D 5
Alameda, Cal. (on local map) ... 56 J 2
Alameda, N. Mex., a575 ... 55 J 3
Alamillo, N. Mex. ... 55 J 4
Alamo, Fla., a150 ... 39 G 1
Alamo, Ga., a100 ... 38 F 7
Alamo, Ind., 272 ... 19 B 5
Alamo, Mich., a125 ... 23 K 13
Alamo, Okla. ... 48 F 2
Alamo (c.h.), Tenn., 340 ... 41 C 3
Alamo, Tex. ... 46 J 8
Alamo, Wyo. ... 50 L 5
Alamode, Mo. ... 31 K 10
Alamo Mills, Tex. ... 46 N 4
Alamosa, Col., 973 ... 53 G 8
Alamosa Cr., Col. ... 53 F 8
Alamota, Kan. ... 32 B 3
Alamucha, Miss., a125 ... 43 G 6
Alamuchee, Ala. ... 42 A 6
Alanson, Mich., a250 ... 23 M 7
Alanthus, Ala. ... 42 A 2
Alanthus, Kan. ... 32 B 3
Alanthus, Tenn., a100 ... 41 P 1
Alanthus, Va. ... 34 H 3
Alanthusgrove, Mo., a100 ... 30 D 4
Alapaha, Ga. (see Allapaha) ... 38 E 9
Alaska, Gulf of, Alaska ... 58 P 7
Alaska, Ind., a200 ... 19 C 6
Alaska, Mich., a300 ... 23 L 12
Alaska (Territory), U. S., '90, 31,795 ... 5 E 5
Alaska (Territory), U. S. (large scale map of) ... 58
Alaska, W. Va., a125 ... 35 J 1
Alaska Mts., Alaska ... 58 O 6
Alba, Mich., a550 ... 23 M 8
Alba, Mo., a300 ... 31 D 10
Alba, Oreg., a100 ... 52 G 1
Alba, Pa., 163 ... 15 J 3
Alba, Tex., a125 ... 46 M 5
Alban, Wis., a125 ... 24 H 5
Albany (c.h.), Ga., '90, 4,008; '97, a6,000 ... 38 C 8
Albany, Ill., 611 ... 20 E 2
Albany, Ind., 571 ... 19 F 4
Albany, Ind. Ty. ... 48 K 7
Albany (c.h.), Ky., a400 ... 40 F 7
Albany, Me. (town), 645 ... 6 B 7
Albany, Minn., a475 ... 25 C 4
Albany (c.h.), Mo., 1,334 ... 30 D 4
Albany, Neb. ... 29 B 1
Albany (c.h. and State capital), N. Y., '90, 94,923; '97, a100,000 ... 12 P 6
Albany (Co.), N. Y., 164,555 ... 12 P 6
Albany (c.h.), Oreg., 3,079 ... 52 B 2
Albany, Pa., a150 ... 15 L 5
Albany (c.h.), Tex., 857 ... 46 H 5
Albany, Vt. (town), 995 ... 7 E 4
Albany, Wis., s.c.'95, 655 ... 24 H 9
Albany (Co.), Wyo., 8,805 ... 50 O 8
Albany Center, Vt. ... 7 E 4
Albany Landing, Ky. ... 40 F 7
Albany Sta., N. H. ... 7 J 7
Albany Sta., O., 471 ... 18 F 6
Albany Sta., Tenn. ... 41 E 2
Albaton, Ia. ... 28 A 3
Albee, S. Dak. ... 27 H 1
Albemarle, La., a150 ... 45 G 7
Albemarle (c.h.), N. C., 248 ... 36 J 4
Albemarle (Co.), Va., 32,379 ... 34 F 4
Albemarle Sound, N. C. ... 36 R 2
Alberene, Va., a275 ... 34 F 5
Albert, Kan. ... 32 C 3
Albert, Minn. ... 25 E 3
Albert, N. Mex., a100 ... 55 M 3
Albert, Tex. ... 46 J 7
Alberta, Ala., a100 ... 42 C 6
Alberta, Mo. ... 31 E 8
Albertha, Ark. ... 44 K 2
Albert L., Col. ... 53 O 5
Albert L., S. Dak. ... 27 G 2
Albert Lea (c.h.), Minn., s.c.'95, 4,158 ... 25 D 6
Alberton, Ala. ... 42 E 8
Alberton, Md., 562 ... 33 J 3
Albertson, N. C. ... 36 O 4
Albertsons Mill Sta., Miss. ... 43 F 8
Albertville, Ala., a825 ... 42 E 2
Albertville, Wis., a150 ... 24 C 5
Albia, Ind. Ty. ... 48 M 1
Albia (c.h.), Ia., s.c.'95, 2,588 ... 28 H 5
Albia, Kan. ... 32 E 2
Albina, Oreg., '90, 5,129; '97, a5,500 (part of Portland) ... 52 C 1
Albion, Cal., a100 ... 56 B 3
Albion, Fla., a200 ... 39 L 4
Albion (c.h.), Idaho, 179 ... 50 F 7
Albion (c.h.), Ill., 937 ... 21 J 9
Albion (c.h.), Ind., 1,229 ... 19 F 2
Albion, Ind. Ty. ... 48 M 5
Albion, Ia., s.c.'95, 429 ... 28 H 3
Albion, Kan. ... 32 E 4
Albion, Me. (town), 1,042 ... 6 E 6
Albion, Mich., '90, 3,763; '97, a4,850 ... 23 M 13
Albion (c.h.), Neb., 926 ... 29 G 2
Albion (c.h.), N. Y., 4,586 ... 13 F 5
Albion, N. Dak. ... 26 F 3
Albion, Pa., 366 ... 16 B 1
Albion, R. I., a350 ... 10 K 2
Albion, S. C. ... 37 F 3
Albion, S. Dak. ... 27 F 1
Albion, Wis., a800 ... 24 H 9
Albright, Wash. ... 51 A 1
Albright, W. Va., a100 ... 35 G 1
Albrightsville, Pa., a200 ... 15 L 4
Albriton, S. C., a125 ... 37 K 2
Albuquerque (c.h.), N. Mex., '90, 3,785; '97, a10,000 ... 55 J 3
Alburg, Vt. (town), 1,390 ... 7 A 3
Alburg Center, Vt., a300 ... 7 A 3
Alburg Springs, Vt., a250 ... 7 B 3
Alburg Springs Sta., Vt. ... 7 A 3
Alburnett, Ia., a100 ... 28 K 3
Alburtis, Kan. ... 32 F 2
Alburtis, Pa., a600 ... 15 L 5
Alcalde, Cal. ... 57 E 6
Alcalde, N. Mex. ... 55 J 2
Alcatraz I., Cal. ... 56 J 2
Alcester, S. Dak., s.c.'95, 330 ... 27 H 3
Alchie, Va. ... 34 E 4

Alco, Ala., 249 ..... 42 C 8
Alco, Ark. ..... 44 H 3
Alcolu, S. C., a100 ..... 37 H 4
Alcona, Kan. ..... 32 C 2
Alcona, Mich., a100 ..... 23 P 8
Alcona (Co.), Mich., 5,409..... 23 O 8
Alcony, O., a150 ..... 17 B 4
Alcorn, Ky., a125 ..... 40 H 5
Alcorn, Miss. ..... 43 H 1
Alcorn (Co.), Miss., 13,115..... 43 G 1
Alcorns Sta., Ga. ..... 38 E 7
Alcot, S. C., a100 ..... 37 H 3
Alcova, Wyo. ..... 50 N 7
Alcovy, Ga. ..... 38 D 4
Alcyone, Kan. ..... 32 B 2
Alda, Neb., a100 ..... 29 F 3
Alden, Ill., a125 ..... 20 H 1
Alden, Ia., s.c.'95, 602..... 28 G 2
Alden, Kan., a200 ..... 32 D 3
Alden, Mich., a300 ..... 23 L 8
Alden, Minn., s.c.'95, 488..... 25 D 6
Alden, N. Y., 533 ..... 13 F 6
Alden, O. ..... 18 G 5
Alden, Wis. ..... 24 A 4
Aldenbridge, La. ..... 45 B 1
Alden Center, N. Y., a200 ..... 13 F 6
Alden Sta., Pa., a1,800..... 15 K 4
Alder, Col. ..... 53 F 6
Alder Cr., Idaho ..... 50 F 6
Alder Cr., Wash. ..... 51 E 4
Alderbend, N. Y. ..... 12 P 2
Alderbrook, N. Y., a100..... 12 P 2
Aldercreek, N. Y., a200 ..... 12 M 5
Alderman, N. C. ..... 36 M 5
Alderman, N. Dak. ..... 26 G 2
Alderson, Ind. Ty., a1,000..... 48 L 5
Alderson, Pa., a400 ..... 15 K 4
Alderson, W. Va., 663..... 35 E 5
Aldie, Va., a200 ..... 34 H 3
Aldine, N. J., a100 ..... 14 C 7
Aldrich, Ala. ..... 42 D 4
Aldrich, Minn., a200 ..... 25 C 3
Aldrich, Mo., a200 ..... 31 E 9
Aledo (c.h.), Ill., 1,601..... 20 D 3
Aledo, Tex., a125 ..... 46 K 5
Alekuagik L., Alaska ..... 58 K 7
Aleman, N. Mex. ..... 55 H 6
Alembic, Mich., a150 ..... 23 M 10
Alene, Oreg. ..... 52 B 3
Aleppo, Pa. ..... 16 B 7
Alert, Ind., a200 ..... 19 E 6
Alert, Okla. ..... 48 H 1
Alessandro, Cal. ..... 57 H 9
Alesville, Miss. ..... 43 E 2
Aleutian Is., Alaska ..... 58 C 10
Alex, Ind. Ty. ..... 48 G 5
Alex, Ky. ..... 40 G 7
Alexander, Ark., 146 ..... 44 H 5
Alexander, Ga., a100 ..... 38 H 5
Alexander, Ill., a200 ..... 21 E 6
Alexander (Co.), Ill., 16,563.. 21 G 11
Alexander, Ia., s.c.'95, 146 .. 28 G 2
Alexander, Kan. ..... 32 C 3
Alexander, Me. (town), 337..... 6 H 5
Alexander, Mich. ..... 23 M 8
Alexander, Nev. ..... 54 G 1
Alexander, N. Y., a300.....13 F 6
Alexander, N. C. ..... 36 D 3
Alexander (Co.), N. C., 9,430.. 36 G 3
Alexander, Tex., 381 ..... 46 J 5
Alexander, W. Va., a100..... 35 F 3
Alexander Archipelago, Alaska. 58 V 8
Alexander City, Ala., 679..... 42 F 5
Alexander Sta., Ky. ..... 40 B 3
Alexandersville, O., a300 ..... 18 B 5
Alexanderville, Ga., a250 ..... 38 F 10
Alexandria, Ala., a150 ..... 42 F 3
Alexandria, Ind., '90, 715; '97, a4,000 ..... 19 E 4
Alexandria (c.h.), Ky., a875.. 40 H 3
Alexandria (c.h.), La., 2,861.. 45 E 4
Alexandria (c.h.), Minn., s.c.'95, 2,655 ..... 25 B 4
Alexandria, Mo., 536 ..... 30 J 4
Alexandria, Neb., a500 ..... 29 G 3
Alexandria, N. H. (town), 679. 7 G 8
Alexandria, O., 296 ..... 17 E 4
Alexandria, Pa., 438 ..... 16 F 5
Alexandria (c.h.), S. Dak., s.c.'95, 614 ..... 27 G 3
Alexandria, Tenn., a800 ..... 41 J 2
Alexandria (Co.), Va., 18,597.. 34 J 3
Alexandria (c.h.), Va., 14,339. 34 J 3
Alexandria Bay, N. Y., 1,123.. 12 L 3
Alexis, Ala., a125 ..... 42 F 2
Alexis, Ill., 562 ..... 20 D 3
Alexis, O. ..... 17 C 1
Aley, Tex. ..... 46 L 5
Alford, Col. ..... 53 H 1
Alford, Mass. (town), s.c.'95, 280; (village), s.c.'95, 280... 8 A 4
Alford, Neb. ..... 29 F 1
Alford, Pa., a100 ..... 15 L 3
Alfordsville, Ind., a200 ..... 19 C 7
Alfordsville, N. C. ..... 36 L 5
Alfred (c.h.), Me. (town), 1,030 6 B 9
Alfred, N. Y., 786 ..... 13 G 7
Alfred, W. Va. ..... 35 E 2
Alfred Sta., N. Y., a200..... 13 G 7
Algeo, N. Dak. ..... 26 G 2
Alger (Co.), Mich., 1,238..... 22 H 5
Alger, Ky. ..... 40 H 5
Alger, Mich., a200 ..... 23 N 9
Alger, O., a275 ..... 17 C 3
Algiers, Ind., a100 ..... 19 B 8
Algiers, La. ..... 45 L 2
Algodones, N. Mex. ..... 55 J 3
Algoma, Idaho ..... 50 C 1
Algoma, Miss. ..... 43 F 2
Algoma, W. Va., a500..... 35 D 6
Algona (c.h.), Ia., s.c.'95, 2,487 28 E 1
Algonac, Mich., a1,150..... 23 Q 12
Algonac, Mich. (on local map). 23 Q 7
Algonquin, Ill., a475 ..... 20 J 1
Algonquin, N. Y. ..... 12 O 3
Algood, S. C. ..... 37 E 1
Algood, Tenn., a150 ..... 41 L 2
Alhalstead, N. Dak. ..... 26 G 2
Alhambra, Ariz. ..... 55 D 5
Alhambra, Cal., 808 ..... 57 G 8
Alhambra, Ill., a400 ..... 21 F 8
Alhambra, Ind. Ty. ..... 48 J 6
Alhambra, Mont. ..... 19 D 3
Alhambra, N. Mex. ..... 55 G 6
Alhambra, Va. ..... 34 E 5
Aliaska Pen., Alaska ..... 58 J 9
Alice, Ga. ..... 38 C 3
Alice, Miss., a175 ..... 43 F 5
Alice, Mo. ..... 31 H 10
Alice, Mont. ..... 49 D 4
Alice, S. C. ..... 37 C 3
Alice, Tex., a150 ..... 46 J 10
Alice, W. Va. ..... 35 E 3
Alicel, Oreg. ..... 52 G 1
Alice Sta., S. C. ..... 37 J 2
Aliceton, Wis., a100 ..... 24 B 10
Aliceville, Kan., s.c.'95, 113... 32 G 3
Alicia, Ark., a150 ..... 44 K 3
Alicia, N. Dak. ..... 26 G 3
Alida, Kan. ..... 32 F 2
Alief, Tex. ..... 46 M 8
Alikchi, Ind. Ty., a100 ..... 48 N 6
Alila, Cal. ..... 57 F 7
Aline, Okla. ..... 48 F 2
Aliquippa, Pa., a375 ..... 16 B 5
Alitak Cape, Alaska ..... 58 M 8
Alkali, S. Dak. ..... 27 A 2
Alkali Cr., Mont. ..... 49 J 3
Alkali Cr., Wyo. ..... 50 L 8
Alkali Flat, Ariz. ..... 55 F 6
Alkali Flat, Nev. ..... 54 F 3
Alkali Flats, Tex. ..... 47 E 5
Alkali and Greasewood Flat, Wyo. ..... 50 L 7
Alkali L., Middle, Cal..... 56 E 1
Alkali L., Nev. ..... 54 C 1
Alkali L., Oreg. ..... 52 E 4
Alkali L., Wash. ..... 51 F 2
Alkaline L., N. Dak. ..... 26 E 3
Alkali Springs, Col. ..... 53 G 7
Alki, Wash. ..... 51 H 2
Allaben, N. Y., a200..... 12 O 7
Allaguash L., Me. ..... 6 D 3
Allaire, N. J., a125 ..... 14 H 5
Allamakee (Co.), Ia., s.c.'95, 17,981 ..... 28 L 1
Allamanchy (Tp.), N. J., s.c.'95, 653 ..... 14 E 2
Allandale, O. ..... 18 D 8
Allantown, Ariz. ..... 55 F 3
Allapaha, Ga., 449 ..... 38 E 9
Allapaha, L., Fla. ..... 39 L 1
Allapaha Cr., Fla. ..... 39 K 2
Allapaha R., Ga. ..... 38 E 10
Allard, Mont. ..... 49 M 2
Allardt, Tenn., a300 ..... 41 M 2
Allatoona, Ga., a200 ..... 38 B 3
Allbrook, Ark. ..... 44 E 7
Allcene, Ark., a100 ..... 44 D 7
Allegan, Kan. ..... 32 D 3
Allegan (Co.), Mich., 38,961... 23 K 12
Allegan (c.h.), Mich., 2,669... 23 K 12
Allegany (Co.), Md., 41,571.... 33 C 1
Allegany, N. Y., a1,500..... 13 E 7
Allegany (Co.), N. Y., 43,240.. 13 F 7
Allegash, Me. (plantation), 200 6 E 1
Allegash R., Me. ..... 6 E 2
Alleghany, Cal., a150 ..... 56 E 3
Alleghany, N. C. ..... 36 D 3
Alleghany (Co.), N. C., 6,523.. 36 G 1
Alleghany (Co.), Va., 9,283.... 34 C 5
Alleghany Front, Va. ..... 34 D 4
Alleghany Front, W. Va. ..... 35 G 4
Alleghany Mts., Pa. ..... 16 E 7
Alleghany Mts., Va. ..... 34 C 5
Alleghany Mts., W. Va. ..... 35 F 5
Alleghany Mts., W. Va. ..... 35 G 3
Alleghany Spring, Va., a100... 34 C 6
Alleghany Sta., Tenn. ..... 41 N 3
Alleghany Sta., Va., a100..... 34 C 5
Allegheny, Pa., 90, 105,287; '97, a150,000 ..... 16 B 6
Allegheny (Co.), Pa., 551,959.. 16 B 5
Allegheny, Pa. (local map).... 16 F 1
Allegheny R., N. Y. ..... 13 E 7
Allegheny R., Pa. ..... 16 C 5
Allegre, Ky. ..... 40 B 7
Allemands, La., a100 ..... 45 J 7
Allen (Co.), Ind., 66,689..... 19 F 2
Allen, Ind. Ty., a275..... 48 K 5
Allen, Ia. ..... 28 B 4
Allen, Kan., a250 ..... 32 F 3
Allen (Co.), Kan., s.c.'95, 13,111 ..... 32 G 4
Allen (Co.), Ky., 13,692..... 40 D 7
Allen, La. ..... 45 C 3
Allen, Md., a125 ..... 33 M 6
Allen, Mich., a500 ..... 23 M 14
Allen, Miss. ..... 43 C 7
Allen, Mont. ..... 49 E 2
Allen, Neb., a200 ..... 29 H 1
Allen, N. Y., a700 ..... 13 F 7
Allen (Co.), O., 40,644 ..... 17 B 3
Allen, Pa., a800 ..... 15 H 6
Allen, Tex., a200 ..... 46 L 4
Allen, Tex. ..... 47 B 2
Allencreek, Mich., a200 ..... 23 J 10
Allendale, Cal. ..... 56 C 4
Allendale, Ill., a400 ..... 21 K 8
Allendale, Ky., a100 ..... 40 E 6
Allendale, Mich., a200 ..... 23 K 12
Allendale, Mo., a300 ..... 30 D 4
Allendale, N. J., s.c.'95, 539.. 14 H 1
Allendale, R. I. ..... 10 J 2
Allendale, S. C., a1,500..... 37 F 5
Allendorf, Ia. ..... 28 B 1
Allenfarm, Tex., a100 ..... 46 L 7
Allengrove, Wis. ..... 24 J 9
Allen Jc., Minn. ..... 25 E 2
Allen Jc., Wyo. ..... 50 N 8
Allenkakat R., Alaska ..... 58 N 3
Allenport, Pa., a500 ..... 16 C 6
Allens, Ga. ..... 38 H 5
Allens Creek Sta., Tenn..... 41 F 4
Allens Grove, Ia. ..... 28 M 4
Allenshill, N. Y., a100 ..... 13 G 6
Allens Mills, Ga. ..... 38 B 4
Allens Mills, Me. ..... 6 C 6
Allensprings, Ky., a125 ..... 40 D 7
Allens Sprlng, Ill. ..... 21 H 11
Allens Sta., Pa. ..... 15 J 4
Allens Sta., Tenn. ..... 41 C 3
Allen Sta., Miss. ..... 43 C 6
Allenstown, N. H. (town), 1,475 7 J 10
Allensville, Ind. ..... 19 F 7
Allensville, Ky., 426 ..... 40 B 7
Allensville O., a200 ..... 18 E 6
Allensville, Pa., a200 ..... 16 G 5
Allenton, Ala., a225 ..... 42 C 7
Allenton, Mo., a275 ..... 31 L 8
Allenton, N. C. ..... 36 M 5
Allenton, R. I., a550 ..... 10 K 3
Allentown, Ga., a150 ..... 38 E 6
Allentown, La., a150 ..... 45 C 1
Allentown, Md. (see Camp Springs) ..... 33 D 6
Allentown, N. J., s.c.'95, 656. 14 F 5
Allentown, N. Y., a400..... 13 F 7
Allentown, O., a275 ..... 17 B 3
Allentown (c.h.), Pa., '90, 25,228; '97, a30,000 ..... 15 L 5
Allentown, Tenn., a250 ..... 41 R 2
Allentown Sta., O. ..... 18 C 5
Alleaville, Ill. ..... 21 H 6
Alleaville, Mo., 173 ..... 31 N 10
Allenville, Wis. ..... 24 J 6
Allenwood, N. J., a125 ..... 14 H 5
Allenwood, Pa., a200 ..... 15 J 4
Allerton, Ill., a200 ..... 20 K 6
Allerton, Ia., s.c.'95, 750..... 28 G 6
Allerton, Mass. ..... 8 F 7
Alley, Mo. ..... 31 J 10
Alleys I., Me. ..... 6 G 8
Alleyton, Tex., 351 ..... 46 L 8
Allhealing, N. C. ..... 36 G 4
Alliance, Ala. ..... 42 F 6
Alliance, Cal. ..... 56 A 2
Alliance, Fla. ..... 39 F 1
Alliance, Ky. ..... 40 L 6
Alliance, Miss. ..... 43 H 4
Alliance, Mo. ..... 31 M 9
Alliance, Neb., 829 ..... 29 B 1
Alliance, N. J., a575 ..... 14 D 7
Alliance, O., '90, 7,607; '97, a10,000 ..... 17 H 3
Alliance, S. C. ..... 37 F 2
Alliance, Tex., a150 ..... 46 L 4
Alliance, Va. ..... 34 K 6
Alliance Junction, O. ..... 17 H 3
Alligator, Fla. ..... 39 F 2
Alligator, Miss., a100 ..... 43 C 2
Alligator Bay, Fla. ..... 39 H 3
Alligator I., Fla. ..... 39 H 5
Alligator L., N. C. ..... 36 R 3
Alligator Lake Sta., Miss..... 43 C 2
Alligator R., N. C. ..... 36 R 3
Alligator Reef, Fla. ..... 39 P 13
Allingtown, Conn. ..... 10 D 4
Allis, Mich. ..... 23 N 7
Allison, Ill. ..... 21 K 8
Allison (c.h.), Ia., s.c.'95, 436. 28 H 2
Allison, Kan. ..... 32 B 2
Allison, Mo. ..... 30 C 3
Allison, N. Mex. ..... 55 H 6
Allisonia, Va., a175 ..... 34 B 7
Allis Sta., Ark. ..... 44 J 7
Alloa, Wis. ..... 24 G 8
Allonez, Mich., a2,000 ..... 22 E 3
Alloway, N. J., a800 ..... 14 C 7
Alloway, N. Y. ..... 13 H 5
Alloway Cr., N. J. ..... 14 C 7
Alloway Junction, N. J. ..... 14 C 7
Allport, Pa., a300 ..... 16 F 5
Allsboro, Ala. ..... 42 A 1
Allston, Mass. ..... 9 D 3
Allula, Ala., a200 ..... 42 E 3
Alluwe, Ind. Ty. ..... 48 L 1
Allyn, Wash. ..... 51 C 2
Allyns Point, Conn. ..... 10 G 4
Alma, Ala. ..... 42 B 8
Alma, Ariz. ..... 55 E 6
Alma, Ark., 486 ..... 44 D 4
Alma, Cal., a275 ..... 56 D 5
Alma, Col., 367 ..... 53 F 4
Alma, Ill., a250 ..... 21 H 8
Alma, Ill. ..... 21 F 8
Alma, Ind. Ty. ..... 48 G 6
Alma (c.h.), Kan., s.c.'95, 964. 32 F 2
Alma, Mich., 1,655 ..... 23 M 11
Alma, Mo., 179 ..... 30 E 6
Alma (c.h.), Neb., 905..... 29 E 3
Alma, N. Y., a150 ..... 13 F 7
Alma, N. C. ..... 36 L 5
Alma, O., a125 ..... 18 E 6
Alma, Oreg. ..... 52 B 3
Alma, Tex. ..... 46 L 5
Alma, Va., a125 ..... 34 F 3
Alma, Wash. ..... 51 F 1
Alma, W. Va., a100 ..... 35 E 2
Alma (c.h.), Wis., s.c.'95, 1,529 24 C 6
Alma Center, Wis., a250 ..... 24 E 6
Alma City, Minn., a200 ..... 25 D 5
Almadane, La. ..... 45 C 5
Alma Junction, Neb. ..... 29 F 3
Almartha, Mo. ..... 31 G 11
Almeda, N. Y. ..... 12 N 7
Almeda, Okla. ..... 48 F 2
Almeda, S. C., a750 ..... 37 F 6
Almeda Sta., Kan. ..... 32 E 4
Almedia, Pa., a500 ..... 15 K 4
Almena, Kan., s.c.'95, 378.. 32 C 2
Almena, Mich., a100 ..... 23 K 13
Almena, Wis. ..... 24 B 4
Almeria, Neb. ..... 29 E 2
Almira, Tex. ..... 46 N 4
Almira, Wash., a150 ..... 51 G 2
Almo, Idaho ..... 50 F 7
Almo, Ky. ..... 40 D 3
Almon, Ga. ..... 38 D 4
Almon, Mo. ..... 31 F 9
Almond, Ala. ..... 42 F 4
Almond, Ark., a125 ..... 44 J 3
Almond, N. Y., a800 ..... 13 G 7
Almond, N. C. ..... 36 B 4
Almond, Va. ..... 34 F 4
Almond, Wis., a200 ..... 24 H 6
Almond, Wyo. ..... 50 L 8
Almonesson, N. J., a200..... 14 D 6
Almont, Ia., a100 ..... 28 N 4
Almont, Mich., 717 ..... 23 P 12
Almont, N. Dak. ..... 26 C 3
Almont, Tex., a200 ..... 46 N 4
Almora, Ill., a100 ..... 20 J 1
Almoral, Ia. ..... 28 L 2
Almota, Wash. ..... 51 H 3
Almshouse, Mass. ..... 9 D 2
Almy, Tenn., a150 ..... 41 M 2
Almy, Wyo., a600 ..... 50 J 8
Almy Junction, Wyo. ..... 50 J 8
Almyra, Ark. ..... 44 K 6
Almys Pond, R. I. ..... 10 K 6
Almyville, Conn. ..... 10 H 3
Alna, Me. (town), 512..... 6 D 7
Alone, Ky. ..... 40 E 6
Aloys, Neb. ..... 29 H 2
Alpena (Co.), Mich., 15,581... 23 O 7
Alpena (c.h.), Mich., '90, 11,283; '97, a15,600 ..... 23 P 7
Alpena, S. Dak., s.c.'95, 341.. 27 F 2
Alpena, W. Va. ..... 35 G 3
Alpha, Ala. ..... 42 A 6
Alpha, Ariz. ..... 55 B 6
Alpha, Ark. ..... 44 F 4
Alpha, Ga. ..... 38 D 9
Alpha, Idaho ..... 50 D 5
Alpha, Ill., a250 ..... 20 E 3
Alpha, Ia., a100 ..... 28 J 2
Alpha, Kan., a100 ..... 32 E 3
Alpha, La., a500 ..... 45 C 3
Alpha, Mo. ..... 30 F 5
Alpha, Nev. ..... 54 F 2
Alpha, O., a275 ..... 18 B 5
Alpha, Okla. ..... 48 F 3
Alpha, S. Dak. ..... 27 F 1
Alpha, Tenn., a100 ..... 41 P 2
Alpha, Va. ..... 34 G 5
Alpha, Wash. ..... 51 C 3
Alpharetta (c.h.), Ga., 256.... 38 C 3
Alphoretta, Ky., a100 ..... 40 L 5
Alpika, Miss. ..... 43 D 1
Alpine, Ala., a100 ..... 42 E 4
Alpine, Ariz. ..... 55 F 5
Alpine, Ark. ..... 44 F 6
Alpine, Cal., a100 ..... 57 J 10
Alpine (Co.), Cal., 667..... 56 F 4
Alpine, Col. ..... 53 F 5
Alpine, Fla. ..... 39 E 1
Alpine, Ga., a100 ..... 38 A 3
Alpine, Idaho ..... 50 C 5
Alpine, Ind. ..... 19 F 5
Alpine, Ky. ..... 40 G 7
Alpine, Mich., a200 ..... 23 K 11
Alpine, Mont., a150 ..... 49 G 2
Alpine, Nev. ..... 54 E 3
Alpine, N. J., a100 ..... 14 D 1
Alpine, N. Y., a200 ..... 13 J 7
Alpine, S. C. ..... 37 C 3
Alpine (c.h.), Tex., a600..... 47 D 7
Alpine, Utah, s.c.'95, 423..... 54 C 7
Alpine Pass, Col. ..... 53 E 5
Alpine Tunnel, Col. ..... 53 E 5
Alplaus, N. Y., a150 ..... 12 P 6
Alpowa, Wash. ..... 51 H 3
Alps, N. Mex. ..... 55 M 2
Alps, N. Y., a150 ..... 12 Q 6
Alquina, Ind., a200 ..... 19 F 5
Alread, Ark. ..... 44 G 3
Allred (Co.), N. Dak. (now part of Billings Co.)..... 26 A 2
Alsa, Tex. ..... 46 M 5
Alsea, Oreg. ..... 52 B 2
Alsea R., Oreg. ..... 52 B 2
Alsek R., Alaska ..... 58 U 7
Alsen, S. Dak. ..... 27 H 4
Alsentia, Alaska ..... 58 N 8
Alsey, Ill., a200 ..... 21 E 6
Alstad, Wis. ..... 24 A 3
Alstead, N. H. (town), 870... 7 E 10
Alston, Ala. ..... 42 G 7
Alston, Ark. ..... 44 E 4
Alston, Okla. ..... 48 D 2
Alston, S. C. ..... 37 F 3
Alta, Ill. ..... 20 F 4
Alta, Ia., s.c.'95, 875 ..... 28 C 2
Alta, Kan. ..... 32 E 3
Alta, N. Dak. ..... 26 G 3
Alta, Utah ..... 54 L 2
Altadena, Cal. ..... 57 G 8
Altair, Tex., a100 ..... 46 L 8
Altaloma, Tex., a150 ..... 46 M 8
Altamaha, Ga. ..... 38 G 8
Altamaha R., Ga. ..... 38 G 8
Altamaha Sound, Ga. ..... 38 J 9
Altamahaw, N. C. ..... 36 L 2

Altamont, Ariz. 55 C 5
Altamont, Cal. 56 D 5
Altamont, Ill., 1,044 21 H 7
Altamont, Kan., a900 32 G 4
Altamont, Ky., 215 40 H 6
Altamont, Md. 33 B 2
Altamont, Mo., a100 30 D 5
Altamont, N. Y., a500 12 O 6
Altamont, N. C. 36 F 3
Altamont, S. Dak., a100 27 H 2
Altamont, Wis. 24 E 2
Altamont (c.h.), Tenn. 41 K 4
Altamonte Springs, Fla., a200 39 O 5
Altan, N. C. 36 J 5
Altavista, Ia., a200 28 J 1
Altavista, Kan., a200 32 F 3
Altay, N. Y., a200 13 H 7
Altenburg, Mo., 183 31 N 9
Althelmer, Ark., a100 44 J 6
Althouse, Oreg. 52 B 4
Altman, Col., a300 53 H 5
Altmar, N. Y., a525 12 L 4
Alto, Cal. 56 H 2
Alto, Fla. 39 M 5
Alto, Ga., a100 38 D 3
Alto, Ind., a200 19 D 4
Alto, La., a250 45 F 2
Alto, Mich., a125 23 L 12
Alto, Miss. 43 F 7
Alto, N. C. 36 D 3
Alto, S. Dak. 27 H 2
Alto, Tenn. 41 K 4
Alto, Tex., 210 46 M 6
Alto, Va. 34 E 5
Alto, Wash. 51 G 3
Alto, Wis., a100 24 J 7
Altoga, Ind., a200 19 C 8
Alton, Cal., a150 56 A 2
Alton, Ill., '90, 10,294; '97, a12,500 21 E 8
Alton, Ind., 277 19 D 8
Alton, Ia., s.c.'95, 947 28 B 2
Alton, Kan., s.c.'95, 303 32 D 2
Alton, Ky., a250 40 G 4
Alton, Me. (town), 348 6 F 5
Alton, Mich. 23 L 11
Alton (c.h.), Mo., a400 31 K 11
Alton, N. H. (town), 1,372 7 J 9
Alton, N. Y., a300 13 J 5
Alton, N. Dak. 26 G 2
Alton, O., a125 18 D 5
Alton, Va. 34 E 7
Alton, W. Va. 35 F 3
Altona, Ill., 654 20 E 3
Altona, Ind., a125 19 F 2
Altona, Mich., a175 23 L 10
Altona, Mo., a100 31 D 8
Altona, N. Y., a800 12 P 2
Altona, Okla. 48 F 3
Altonbay, N. H. 7 J 9
Alton Sta., Ky. 40 F 4
Altoona, Fla., a125 39 N 5
Altoona, Ia., s.c.'95, 309 28 G 4
Altoona, Kan., s.c.'95, 247 32 G 4
Altoona, Minn. 25 A 5
Altoona, Pa., '90, 30,337; '97, 42,235 16 F 5
Altoona, Wis., s.c.'95, 767 24 D 5
Alto Pass, Ill., 389 21 G 10
Altsek R., Alaska (see Alsek). 58 U 7
Altura, Minn. 25 F 5
Alturas (c.h.), Cal., a675 56 E 1
Altus, Ark., 469 44 E 4
Altus, Okla., a150 48 D 5
Altus, Utah 54 C 6
Altus, Wyo. 50 O 8
Alumbank, Pa., a300 16 E 6
Alumbridge, W. Va. 35 E 2
Alumcave, Ind. 19 B 6
Alum Cr., Wyo. 50 O 3
Alumine, Va. 34 D 7
Alum Pond, Mass. 8 F 4
Alum Ridge, Va., a125 24 C 7
Alumwells, Va. 34 D 3
Alva, Fla. 39 N 9
Alva, Miss. 43 E 3
Alva (c.h.), Okla., a650 48 E 1
Alva, Wyo. 50 P 5
Alvada, O., a200 17 D 2
Alvah, Va. 34 D 7
Alvarado, Cal., a600 56 C 5
Alvarado, Ind., a250 19 G 1
Alvarado, Tex., 1,543 46 K 5
Alvardo, Va. 34 D 3
Alvaretta, Okla. 18 F 2
Alvaton, Ky., a175 40 D 7
Alverton, Pa., a500 16 C 6
Alvin, Ga. 38 E 3
Alvin, Ill., a275 20 K 5
Alvin, S. C. 37 J 5
Alvin, Tex., '90, 261; '97, a1,200 46 M 8
Alviso, Cal., a275 56 C 5
Alvira, Pa., a100 15 J 4
Alvo, Neb., a150 29 H 3
Alvon, W. Va. 35 F 5
Alvord, Cal. 56 G 5
Alvord, Ia., s.c.'95, 275 28 A 1
Alvord, L., Oreg. 52 G 4
Alvord, Mo. 30 E 4
Alvord, Tex., 560 46 K 4
Alvordton, O., a425 17 B 1
Alvy, W. Va. 35 E 2
Alwilda, S. Dak. 27 G 2
Aly, Ark., a150 44 F 5
Alzada, Mont. 49 M 4
Alzey, Ky. 40 A 5
Ama, La. 15 J 7
Amador (Co.), Cal., 10,320 56 E 4
Amador, Kan., a150 32 E 3
Amador City, Cal., 984 56 E 4
Amadore, Mich., a150 23 Q 11
Amagansett, N. Y., a250 11 S 19
Amalie, Cal. 57 G 7
Amalik Harb., Alaska 58 M 7
Amana, Ia., s.c.'95, 621 28 K 4
Amanda, L., Fla. 39 O 6
Amanda, O., a300 18 B 6
Amanda, O., 60 18 E 5
Amanda, Tenn. 41 L 3
Amandaville, Ky. 40 F 7
Amargo, N. Mex. 55 H 2
Amarillo (c.h.), Tex., 482 47 F 2
Amasa, Mich., a200 22 E 5
Amasa, Pa. 16 B 4
Amatignakh, Alaska (see Amatignok) 58 S 9
Amatignak I., Alaska 58 S 9
Amawalk, N. Y., a100 11 N 12
Amazon, Mont. 49 D 3
Amazonia, Mo., 282 30 C 5
Amber, Ala. 42 B 8
Amber, Ia., a150 28 L 3
Amber, Kan. 32 D 4
Amber, Mich. 23 J 10
Amber, N. Y., a200 13 K 6
Amberg, Wis., s.c.'95, 431 24 L 3
Ambersons Valley, Pa., a400 16 G 6
Ambia, Ind., 293 19 B 4
Ambler, Miss. 43 C 8
Ambler, Pa., 1,073 15 M 6
Amboy, Cal. 57 K 8
Amboy, Ill., 2,257 20 G 2
Amboy, Ind., 402 19 E 3
Amboy, Ia. 28 H 4
Amboy, Mich., a150 23 M 14
Amboy, Minn., s.c.'95, 422 25 C 6
Amboy, O., a325 17 J 1
Amboy, S. Dak. 27 F 3
Amboy, Wash. 51 C 4
Amboy Center, N. Y., a175 12 L 5
Ambro, N. Dak. 26 F 1
Ambro, Tenn., a200 41 O 2
Ambrose, Ia., a150 28 J 4
Ambrose, Ky., a125 40 G 5
Ambrosia, W. Va. 35 B 3
Amchitka I., Alaska 58 R 9
Amedee, Cal. 56 E 2
Amelia, La., a100 45 G 7
Amelia, Neb. 29 F 1
Amelia, O., a575 18 B 6
Amelia, Tex. 46 N 7
Amelia (Co.), Va., 9,008 34 G 6
Amelia C. H. (c.h.), Va., a225 34 G 6
Amelia I., Fla. 39 O 1
Amelia R., Fla. 39 O 1
Amenia, N. Y., a700 12 P 8
Amenia, N. Dak. 26 G 2
Amenia Union, N. Y., a200 12 P 8
America, Ala. 42 C 3
America, Cal. 56 C 4
America, Ill. 21 G 11
America City, Kan., a100 32 F 2
American Bar, Mont. 49 E 3
American Falls, Idaho, a150 50 F 7
American Fork, Utah (on local map) 54 C 7
American Fork, Utah, 2,347 54 L 2
American R., Cal. 56 D 4
American R., Idaho 50 D 4
Americus (c.h.), Ga., '90, 6,398; '97, a8,000 38 C 7
Americus, Ind., a100 19 C 3
Americus, Kan., s.c.'95, 448 32 F 3
Americus, Miss. 43 G 9
Americus, Mo., a150 30 J 7
Amery, Wis., s.c.'95, 902 24 B 4
Ames, Col. 53 C 7
Ames, Ill. 21 E 9
Ames, Ia., s.c.'95, 1,910 28 F 3
Ames, Kan., a150 32 E 2
Ames, N. Y., a200 12 N 6
Ames, S. Dak. 27 E 2
Amesbury, Mass. (town), s.c.'95, 9,986 9 E 1
Amesbury, Mass. (vill.), s.c.'95, 9,504 9 E 1
Amesville, La. 45 K 3
Amesville, Mont. 49 C 4
Amesville, O., a275 18 F 6
Amethyst, Col., a800 53 E 7
Amethyst Mt., Wyo. 50 P 2
Amherst, Col. 53 O 1
Amherst, Me. (town), 375 6 G 6
Amherst, Mass. (town), s.c.'95, 4,785; (village), s.c.'95, 3,655 8 D 3
Amherst, Minn., a100 25 F 6
Amherst, Neb., a100 29 E 3
Amherst, N. H. (town), 1,053 7 H 11
Amherst, N. Y. (town), 4,011 13 C 5
Amherst, N. C., a100 36 Q 3
Amherst, O. 17 F 2
Amherst, S. Dak. 27 G 1
Amherst (Co.), Va., 17,551 34 E 5
Amherst (c.h.), Va., 500 31 E 5
Amherst, Wis., a450 24 H 6
Amherst Jc., Wis., a100 24 H 6
Amherst Sta., N. H. 7 H 11
Amicalola, Ga. 38 C 2
Amicus, Va. 34 F 4
Amidon Pt., Wis. 24 C 1
Amidon R., Wis. 24 B 2
Amiret, Minn., a200 25 B 5
Amis, Tenn., a275 41 Q 2
Amish, Ia. 28 K 4
Amissville, Va., a175 34 G 3
Amite, La. 45 H 6
Amite (Co.), Miss., 18,198 43 C 8
Amite City (c.h.), La., 1,510 45 J 5
Amite R., La. 45 H 5
Amitkhitka I., Alaska (see Amchitka) 58 R 9
Amity, Ark., 211 44 E 6
Amity, Ga. 38 G 4
Amity, Ill. 21 J 8
Amity, Ind., a100 19 E 6
Amity, Me. (town), 429 6 H 4
Amity, Mo., a100 30 D 5
Amity, N. Y., a400 11 O 9
Amity, N. C. 36 H 3
Amity, O., a100 18 B 5
Amity, Oreg., a450 52 B 1
Amity, Pa., a200 16 B 6
Amityville, N. Y., 2,293 11 Q 10
Amizett, N. Mex., a300 55 K 2
Amlia I., Alaska 58 V 9
Amma, W. Va. 35 D 3
Ammil, Tenn., a200 41 M 4
Ammie, Ky., a100 40 J 6
Ammon, N. C. 36 N 5
Amo, Ind., a300 19 C 5
Amonett, Tenn. 41 L 1
Amor, Minn., a300 25 B 3
Amoret, Mo., a650 31 C 8
Amory, Miss., 739 43 H 3
Amos, Ala. 42 C 2
Amos, Ark. 44 G 2
Amos, Va. 34 C 7
Amos, W. Va., a300 35 F 1
Amoskeag, N. H. 7 J 10
Amoskeag Sta., Ga., a175 38 E 7
Ampersand, N. Y. 12 O 3
Ampersand Peak, N. Y. 12 O 3
Ampersand Pond, N. Y. 12 O 3
Amphion, Tex., a125 46 J 9
Ample, Tex. 46 H 4
Amsbry, Pa., a200 16 E 5
Amsden, Mich., a100 23 L 11
Amsden, O., a200 17 D 2
Amsden, Vt. 7 D 9
Amsterdam, N. Y., '90, 17,336; '97, a18,500 12 O 6
Amsterdam, O., a125 17 J 4
Amsterdam, Va., a100 34 D 6
Amukta I., Alaska 58 D 10
Amukta Pass, Alaska 58 C 10
Amund, Ia. 28 F 1
Amy, Mich., a125 23 P 12
Amy, Miss. 43 F 7
Amy, Mo. 31 J 11
Amy, Va. 34 E 5
Anabel, Mo. 30 H 5
Anacapa I., Cal. 57 F 8
Anacapa Passage, Cal. 57 F 9
Anaconco, La. 45 C 4
Anaconda, Col., a500 53 H 5
Anaconda, Mont., 3,975 49 C 3
Anaconda Sta., Mo. 31 L 8
Anacortes, Wash., 1,131 51 C 1
Anacostia, D. C. 33 C 5
Anacostia R., D. C. 33 D 4
Anadarko, Okla. 48 F 4
Anaheim, Cal., 1,273 57 H 9
Analomink, Pa., a150 15 M 4
Analostan I., D. C. 33 B 4
Anamoose, N. Dak. 26 D 2
Anamosa (c.h.), Ia., s.c.'95, 2,006 28 L 3
Anaqua, Tex. 46 K 9
Anastasia, Fla. 39 O 3
Anastasia I., Fla. 39 O 3
Anastasia, I., Fla. 39 O 3
Anatone, Wash., a200 51 H 3
Ancha Mts., Ariz. 55 D 5
Anchor, Ill., a250 20 H 4
Anchor, La., a100 45 G 5
Anchorage, Ky., a500 40 F 4
Anchor Bay, Mich. 23 Q 12
Anchor Pt., Alaska 58 N 7
Anchorville, Mich., a425 23 Q 12
Ancient Lava Beds, N. Mex. 55 J 5
Ancient Line of Beach, Cal. 57 K 9
Anclote Keys, Fla. 39 L 6
Ancona, Ill., a300 20 H 3
Ancorn, N. J., a300 14 E 7
Ancram, N. Y., a300 12 P 7
Ancram Lead Mines, N. Y., a200 12 P 7
Andale, Kan., a275 32 E 4
Andalusia (c.h.), Ala., 270 42 E 8
Andalusia, Ill., 281 20 D 3
Andalusia, Pa., a375 15 M 6
Anderson, Ala. 42 C 1
Anderson, Cal., 508 56 C 2
Anderson, Ill. 21 F 7
Anderson (c.h.), Ind., '90, 10,741; '97, a15,000 19 E 4
Anderson, Ia., a150 28 L 6
Anderson (Co.), Kan., s.c.'95, 13,457 32 G 3
Anderson (Co.), Ky., 10,610 40 G 4
Anderson, Mich., a200 23 N 13
Anderson, Miss. 43 D 5
Anderson, Mo., a150 31 D 11
Anderson, N. C. 36 L 2
Anderson, O. 18 D 6
Anderson (Tp.), O. 18 D 9
Anderson, Okla. 48 H 4
Anderson, Oreg. 52 E 4
Anderson (Co.), S. C., 43,696 37 C 2
Anderson (c.h.), S. C., '90, 3,018; '97, a5,000 37 C 3
Anderson, Tenn., a300 41 K 4
Anderson (Co.), Tenn., 15,128 41 N 2
Anderson (Co.), Tex., 20,923 46 M 6
Anderson (c.h.), Tex., a400 46 M 7
Andersonburg, Pa., a200 15 G 6
Andersons Ferry, O., a300 18 B 9
Andersonville, Ga., a500 38 C 7
Andersonville, Ind., a400 19 F 6
Andersonville, O., a125 18 D 6
Andersonville, Tenn., a150 41 O 2
Andes, N. Y., 416 12 N 7
Andes, L., S. Dak. 27 F 3
Anding, Miss., a100 43 D 5
Andover, Conn. (town), 401 10 F 3
Andover, Ill., 259 20 E 3
Andover, Ia., a125 28 N 4
Andover, Kan., a125 32 E 4
Andover, Me. (town), 740 6 B 6
Andover, Mass. (town), s.c.'95, 6,145 9 D 2
Andover, Mass. (vill.), s.c.'95, 3,949 9 D 2
Andover, Miss. 43 E 6
Andover, Mo. 30 E 3
Andover, N. H. (town), 1,090 7 G 9
Andover, N. J., a375 14 F 2
Andover, N. Y., a1,000 13 G 7
Andover, O., 733 17 J 1
Andover, S. Dak., s.c.'95, 230 27 G 1
Andover, Vt. (town), 418 7 D 9
Andover Jc., N. J. 11 F 2
Andreafski, Alaska 58 H 5
Andreanof Is., Alaska 58 T 9
Andreanov Is., Alaska (see Andreanof) 58 T 9
Andreas, Pa. 15 L 5
Andrew, Ia., s.c.'95, 306 28 M 3
Andrew (Co.), Mo., 16,000 30 C 5
Andrew, Neb. 29 G 1
Andrew Chapel, Tenn. 41 D 3
Andrews, Ind., 1,390 19 E 3
Andrews, Neb. 29 A 1
Andrews, N. C. 36 B 4
Andrews, N. Dak. 26 A 3
Andrews, O., a200 17 E 3
Andrews, Oreg. 52 G 4
Andrews (Co.), Tex., 24 47 E 5
Andrews, Va. 34 H 4
Andrews Cr., N. Dak. 26 A 3
Andrewville, Del. 33 M 4
Androscoggin (Co.), Me., 48,968 6 C 7
Androscoggin R., Me. 6 C 7
Andrus, S. Dak. 27 F 4
Andy, Tenn. 41 F 3
Andy, W. Va. 35 E 1
Aneta, N. Dak., a200 26 G 2
Angelfish Key, Fla. 39 Q 12
Angel I., Cal. 56 J 2
Angelica, N. Y., 953 13 F 7
Angelica Pt., Mass. 9 E 6
Angelina (Co.), Tex., 6,306 46 N 6
Angel Island, Cal. (place) 56 J 2
Angell, Ariz. 55 D 3
Angelo, Wis. 24 E 7
Angels Camp, Cal., 917 56 E 4
Angelus, Kan., a200 32 B 2
Angerona, W. Va. 35 C 3
Angers, Minn. (see Angus) 25 A 1
Angle, N. C. 36 O 4
Anglesea, N. J., s.c.'95, 247 14 E 9
Anglesea Jc., N. J. 14 E 9
Angleton (c.h.), Tex., a250 46 M 8
Anglin, Ky. 40 L 4
Angola, Del., a100 33 O 5
Angola (c.h.), Ind., 1,840 19 G 1
Angola, La. 45 F 5
Angola, N. Y., 650 13 E 6
Angola, N. C. 36 O 5
Angola Cr., Cal. 56 J 3
Anguilla, Miss., a200 43 C 5
Angus, Ia., s.c.'95, 473 28 E 4
Angus, Minn. 25 A 1
Angus, Neb. 29 G 3
Angus, Tex. 46 L 5
Angwin, Cal. 56 C 4
Anhalt, Tex. 46 J 8
Aniakchak, Alaska (see Aniakchak Bay) 58 L 8
Aniakchak Bay, Alaska 58 L 8
Animas Range, N. Mex. 55 G 7
Anita, Fla., a175 39 M 5
Anita, Ia., s.c.'95, 1,018 28 D 5
Anita, Mont. 49 J 4
Anita, Pa., a100 16 E 4
Anita Peak, Col. 53 D 1
Aniwa, Wis., s.c.'95, 214 24 H 4
Ankeny, Ia., a100 28 F 4
Ankeneytown, O., a175 17 F 3
Ankona, Fla. 39 Q 8
Anna, Ga. 38 C 4
Anna, Ill., 2,295 21 G 11
Anna, O., 527 17 B 4
Anna, Tex., a250 46 L 4
Annabella, Utah, a200 54 K 4
Annada, Mo. 30 L 6
Annadale Sta., N. Y. 11 O 15
Annadel, Tenn., a100 41 M 2
Anna Herman I., Cal. 57 M 5
Annamoriah, W. Va., a300 35 D 3
Annandale, Minn., s.c.'95, 423 25 C 4
Annandale, N. J., a500 14 E 3
Annandale, N. Y., a300 12 P 7
Annandale, S. C. 37 K 5
Annandale Sta., N. C. 36 O 6
Annapolis, Ill., a200 21 K 7
Annapolis, Ind., a400 19 B 5
Annapolis (c.h. and State capital), Md., 7,604 33 K 4
Annapolis, Mo., 690 31 L 10
Annapolis, O., a200 17 J 4
Annapolis Jc., Md., a100 33 J 3
Ann Arbor (c.h.), Mich., '90, 9,431; '97, a11,075 23 O 13
Annas Bay, Wash. 51 B 2
Annawan, Ill., 387 20 F 3
Anne Arundel (Co.), Md., 34,094 33 K 3
Annelly, Kan. 32 E 4
Anner, Miss. 43 F 9
Anness, Kan. 32 E 4
Anneta, Ky. 40 D 6
Anneta, N. C. 36 P 2

Anneta, Tex., a100 46 K 5
Annette, Cal. 57 E 7
Anneville, S. C. 37 H 6
Annex, Va. 34 F 4
Annie, Mo. 30 C 5
Anniedelle, Ga. 38 A 3
Annieville, Ia. 28 C 1
Anniereck, Pa., a125 16 F 3
Annisquam, Mass. (village), s.c.'95, 334 9 F 2
Annisquam Harbor, Mass. 9 F 2
Anniston, Ala., '90, 9,998; '97, a12,000 42 F 3
Anniston, Mo. 31 O 11
Annona, Tex., 267 46 N 4
Annora, Ky. 40 D 2
Annsburg, Wis. 24 C 4
Annville, Ky. 40 H 6
Annville, Pa., 1,283 15 J 6
Anoka, Ind., a100 19 D 3
Anoka (Co.), Minn., s.c.'95, 11,181 25 D 4
Anoka (c.h.), Minn., s.c.'95, 3,812 25 D 4
Anoka, N. Y., a125 12 L 7
Anon, Ga., 38 E 4
Anona, Fla., a100 39 G 7
Ano Nuevo, Pt., Cal. 57 C 5
Ansel, Ky 40 G 6
Ansel, La. 45 B 1
Ansel, Minn 25 C 3
Anselma, Pa., a300 15 L 6
Anselmo, Neb., a200 29 E 2
Ansley, Ala., a200 42 E 7
Ansley, Neb., a600 29 E 2
Anson, Kan. 32 E 4
Anson, Me., (town), 1,444 6 D 6
Anson (Co.), N. C., 20,027 36 J 4
Anson (c.h.), Tex., 495 47 H 5
Anson, Wis. 21 D 4
Ansonia, Conn. (town), 10,342. 10 C 4
Ansonia, O., 676 17 A 4
Ansonia, Pa., a250 15 H 3
Ansonville, N. C., a200 36 J 4
Ansonville, Pa., a450 16 E 5
Ansted, W. Va., a1,250 35 D 4
Ante, Va. 34 H 7
Antelope, Cal. 56 D 4
Antelope, Idaho 50 F 6
Antelope, Kan. 32 F 3
Antelope (Co.), Neb., 10,399 29 F 1
Antelope, N. Dak. 26 B 3
Antelope, Oreg., a200 52 E 2
Antelope, Tex., a200 46 J 4
Antelope Cr., Col. 53 N 7
Antelope Cr., Idaho 50 F 6
Antelope Cr., Mont. 49 E 1
Antelope Cr., Neb. 29 B 1
Antelope Cr., N. Dak. 26 C 3
Antelope Cr., Oreg. 52 E 2
Antelope Cr., Oreg. 52 G 4
Antelope Cr., Oreg. 52 H 4
Antelope Cr., S. Dak. 27 D 3
Antelope Cr., S. Dak. 27 B 1
Antelope Cr., Wyo. 50 O 6
Antelope, Gap, Tex. 46 J 6
Antelope Hills, Okla. 48 C 3
Antelope Hills, Wyo. 50 L 7
Antelope I., Utah 54 K 2
Antelope Plains, Ariz. 55 B 2
Antelope Plains, Cal. 57 E 7
Antelope Plains, N. Mex. 55 H 6
Antelope Range, Nev. 51 H 3
Antelope Springs, Col. 53 E 7
Antelope Springs, Tex. 47 C 7
Antelope Valley, Cal. 56 F 4
Antesfort, Pa., a600 15 H 4
Anthon, Ia., s.c.'95, 329 28 B 3
Anthonies Mill, Mo. 31 K 8
Anthony, Fla., s.c.'95, 206 39 M 4
Anthony, Ind., a100 19 F 4
Anthony (c.h.), Kan., s.c.'95 1,367 32 D 4
Anthony, N. J., a100 14 E 3
Anthony, N. Mex., a200 55 J 6
Anthony, R. I., a1,000 10 J 3
Anthony, Wis. 24 C 5
Anthony's Nose, N. Y. 11 P 9
Anthony's Nose, N. Y. (on local map) 11 N 12
Anthoston, Ky., a100 40 B 5
Anthracite, Col., a150 53 E 5
Antietam, Md., a200 33 F 2
Antietam Sta., Md. 33 F 2
Antigo, (c.h.), Wis., s.c.'95, 5,002 24 H 4
Antimony, Ark. 44 D 6
Antimony, Mt., Cal. 57 D 6
Antioch, Cal. 635 56 D 4
Antioch, Fla., a200 39 M 6
Antioch, Ga., a150 38 A 5
Antioch, Ill., 303 20 J 1
Antioch, Ind. Ty. 48 H 5
Antioch, La. 45 D 1
Antioch, Miss. 43 G 1
Antioch, Neb. 29 B 1
Antioch, O., a125 18 H 5
Antioch, S. C. 37 G 3
Antioch, Tenn., a100 41 H 2
Antioch, Tex. 46 M 6
Antioch, Va. 34 G 5
Antioch, W. Va., a100 35 H 2
Antiquity, O., a275 18 G 7
Antlers, Col., a150 53 C 3
Antlers, Ind. Ty., a200 48 L 6
Antlers, Va. 34 G 7
Antoine, Ark. a150 44 F 6
Antoine Cr., Ark. 44 F 7
Anton Chico, N. Mex., a500 55 K 3
Antone, Oreg. 52 F 2
Antonia, Mo., a100 31 L 8
Antonia, N. C. 36 L 4
Antonito, Col., 315 53 F 8
Antreville, S. C. 37 C 3
Antrim (Co.), Mich., 10,413 23 L 7
Antrim, Mo. 31 G 10
Antrim, N. H. (town), 1,248 7 G 10
Antrim, O., a325 17 H 4
Antrim, Pa., a1,500 15 H 3
Antrim Range, Wash. 51 B 2
Antwerp, N. Y., 912 12 L 3
Antwerp, O., 1,331 17 A 2
Anutt, Mo., a125 31 J 9
Anvik, Alaska, 191 58 J 5
Anvik R., Alaska 58 J 5
Anvil, Okla. 48 J 3
Anxiety Pt., Alaska 58 Q 1
Aonia, Ga. 38 F 4
Apache (Co.), Ariz., 4,281 55 F 3
Apache, Col. 53 J 7
Apache, N. Mex. 55 H 6
Apache Mts., Ariz. 55 E 5
Apache Sta., Col. 53 J 7
Apalachee, Ga. 38 E 4
Apalachee Bay, Fla. 39 H 2
Apalachicola (c.h.), Fla., s.c.'95, 3,661 39 G 3
Apalachicola Bay, Fla. 39 G 3
Apalachicola R., Fla. 39 G 3
Apalachin, N. Y., a500 13 K 7
Apex, Ga. 38 G 9
Apex, Mo., a125 30 L 6
Apex, Mont. 49 D 4
Apex, N. C., 269 36 M 3
Apgah, W. Va. 35 D 4
Aphoon Mouth, Alaska 58 H 5
Apishapa, Col. 53 J 8
Apishapa R., Col. 53 K 7
Aplin, Ark., a125 44 G 5
Aplington, Ia., s.c.'95, 503 28 H 2
Apollo, Pa., 2,156 16 D 5
Apolloula, Wis., a200 24 D 4
Apopka, Fla., a650 39 N 5
Apopka, L., Fla. 39 N 5
Apostle Is., Wis. 24 E 1
Appalachee Bay, Fla. (see Apalachee) 39 H 2
Appalachian Mts., U. S. 5 K 3
Appalachicola R., Fla. (see Apalachicola) 39 G 3
Appanoose (Co.), I., s.c.'95, 25,383 28 H 6
Appenzell, Pa., a175 15 M 5
Applebachsville, Pa., a245 15 M 6
Appleby, S. Dak. 27 H 2
Appleby, Tex., a200 46 N 6
Apple Cr., Ill. 21 E 7
Apple Cr., N. Dak. 26 D 3
Apple Creek, N. Dak. 26 D 3
Applecreek, O., 428 17 G 3
Applegate, Cal. 56 D 3
Applegate, Mich., a300 23 Q 11
Applegate, Oreg. 52 B 4
Applegate R., Oreg. 52 B 4
Applegrove, Ala. 42 D 2
Applegrove, N. C. 36 F 1
Applegrove, O., a100 18 G 7
Applegrove, Va. 34 H 5
Applegrove, W. Va. 35 B 3
Apple R., Ill. 20 E 1
Apple River, Ill., 572 20 E 1
Appleriver, Wis. 24 B 4
Apple Springs, Tex. 46 M 6
Appleton, Ark., a250 44 G 4
Appleton, Ga., a100 38 G 7
Appleton, Me. (town), 1,080 6 E 7
Appleton, Minn., s.c.'95, 1,001 25 B 4
Appleton, Mo., a100 31 N 9
Appleton, N. Y., a300 13 E 5
Appleton, O., a125 17 E 4
Appleton, S. C., 358 37 F 5
Appleton, Tenn. 41 G 4
Appleton (c.h.), Wis., s.c.'95, 14,641 24 K 6
Appleton City, Mo., 1,081 31 E 8
Appletree, N. C. 36 O 3
Appling, (Co.), Ga., 8,676 38 G 8
Appling (c.h.), Ga., a150 38 G 4
Appomattox, Va. 34 F 6
Appomattox (Co.), Va., 9,589 34 F 6
Appomattox Cr., Va. 34 H 6
Apponagansett, Mass. (village), s.c.'95, 107 9 E 6
Apponagansett Harbor, Mass. 9 E 6
Apponaug, R. I., a700 10 K 3
Apricot, Cal. 57 E 7
April Fool Pt., Tex. 47 C 3
Apthorp, L., Fla. 39 O 8
Apthorp, N. H. 7 H 5
Aptos, Cal., a250 57 D 6
Apulia, N. Y., 150 12 K 6
Apulia Sta., N. Y. 12 K 6
Aqua, Va. 34 E 5
Aqua Caliente, Ariz. 55 B 5
Aqua Caliente, Cal. 57 J 9
Aqua-de-Lobo, N. Mex., a150 55 K 2
Aqua Negra (lake), Tex. 47 E 3
Aquarius Plateau, Utah 54 L 5
Aquarius Range, Ariz. 55 B 4
Aquasco, Md., a150 33 J 5
Aquashicola, Pa., a300 15 L 5
Aquavia, Ga. 38 F 3
Aquebogue, N. Y., a350 11 R 10
Aquetuck, N. Y., a150 12 P 7
Aquidneck I., R. I. 10 K 3
Aquilla, Ala. 42 A 7
Aquilla, Tex a100 46 K 6
Aquone, N. C. 36 B 4
Ara, Ind. Ty., a200 48 G 6
Arabella, Cal. 56 C 3
Arabi, Ga., a500 38 D 8
Arabia, Neb. 29 D 1
Arabia, O., a125 18 F 7
Aragnak, Alaska 58 K 7
Arago, Neb., a100 29 J 3
Arago, Oreg. 52 A 3
Aragon, Tex. 47 C 7
Aral, Kan. 32 E 4
Aral, Mich. 23 J 8
Aral, Va. 34 B 7
Arangee, Idaho 50 H 5
Aransas (Co.), Tex., 1,824 46 K 9
Aransas Bay, Tex. 46 K 10
Aransas Pass, Tex. 46 K 10
Aransas Pass, Tex. (place), a100 46 K 10
Aransas R., Tex. 46 K 9
Arapaho (c.h.), Okla., a275 48 E 3
Arapahoe, Col. 53 O 5
Arapahoe (Co.), Col., 132,135 53 L 3
Arapahoe, Neb., 734 29 E 3
Arapahoe Agency, Wyo., a100 50 L 7
Arapahoe Peak, Col. 53 G 2
Ararat, Ala., a100 42 A 7
Ararat, Pa., a100 15 L 3
Ararat, Va. 34 B 7
Aravaipa, Ariz., a100 55 E 6
Aravaypa Cr., Ariz. 55 E 6
Arba, Ind., a150 19 G 4
Arbeka, Ind. Ty. 48 J 4
Arbela, Mo., 122 30 H 3
Arboles, Col. 53 D 8
Arbor, Mo. 31 N 10
Arborhill, Ia. 28 E 5
Arborville, Neb., a200 29 G 2
Arborvitae, Wis., a625 24 G 3
Arbroth, La. 45 G 5
Arbuckle, Cal., 375 56 C 3
Arbuckle, L., Fla. 39 O 7
Arbuckle, W. Va. 35 C 3
Arbuckle Mts., Ind. Ty. 48 H 6
Arbutus, Md. 33 E 6
Arcade, N. Y., a900 13 F 6
Arcadia, Ark. 44 E 7
Arcadia (c.h.), Fla., s.c.'95, 530 39 N 8
Arcadia, Ga. 38 J 8
Arcadia, Ill. 20 E 6
Arcadia, Ind., 670 19 D 4
Arcadia, Ia., s.c.'95, 490 28 C 3
Arcadia, Kan., s.c.'95, 677 32 H 4
Arcadia (c.h.), La., 862 45 D 1
Arcadia, Mich., a200 23 J 9
Arcadia, Miss., a275 43 B 5
Arcadia, Mo., 408 31 L 9
Arcadia, Neb., 429 29 E 2
Arcadia, N. Y., a800 13 H 5
Arcadia, N. C. 36 J 3
Arcadia, O., 490 17 C 2
Arcadia, Okla. 48 H 3
Arcadia, R. I., a125 10 J 3
Arcadia, Tenn., a200 41 R 2
Arcadia, Tex., a300 46 M 8
Arcadia, Wash. 51 C 2
Arcadia, Wis., s.c.'95, 1,012 24 D 6
Arcanum, O., 1,134 17 A 4
Arcanum, Va. 34 F 6
Arcata, Cal., 962 56 A 2
Archbald, O., (see Archbold) 17 B 1
Archbald, Pa., 4,032 15 L 4
Archbold, O., 780 17 B 1
Archdale, N. C., 224 36 K 3
Archer, Fla., a275 39 L 3
Archer, Ia. 28 B 1
Archer, Neb., a100 29 F 2
Archer, N. C. 36 N 3
Archer (Co.), Tex., 2,101 46 J 4
Archer, Wyo. 50 P 8
Archer City (ch.), Tex., a200 46 J 4
Archer Grove, Ia. (see Archer). 28 B 1
Archibald, La. 45 F 2
Archie, Mich. 23 K 8
Archie, Mo., 278 31 D 8
Archie, Va. 34 G 4
Archuleta (Co.), Col., 826 53 D 8
Arcis, N. Dak. 26 C 2
Arco, Idaho 50 F 6
Arcola, Ga., a200 38 H 7
Arcola, Ill., 1,733 21 J 6
Arcola, Ind., a300 19 F 2
Arcola, La., 233 45 J 5
Arcola, Miss., a175 43 C 4
Arcola, Mo., a200 31 E 9
Arcola, N. C. 36 N 2
Arcola, Va. 34 H 3
Arcot, N. C. 36 N 5
Arcot, Tenn. 41 K 1
Arctic, R. I., a850 10 J 3
Arctic Circle, Alaska 58 N 3
Ardel Sta., W. Va. 35 B 4
Arden, Mo. 31 G 10
Ardea, Neb. 29 F 2
Arden, N. Y., 11 O 9
Arden, N. C., 229 36 D 4
Arden, O. 18 A 8
Arden, S. C. 37 D 1
Arden, Tex. 47 G 6
Arden, Wash. 51 H 1
Ardena, N. J., a200 14 H 5
Ardeola, Mo., a150 31 N 10
Ardmore, Ind. Ty., a3,000 48 H 6
Ardmore, Mo., a300 30 G 5
Ardmore, Pa., 2,205 15 L 1
Ardmore, S. Dak. 27 A 3
Ardoch, N. Dak., 214 26 G 1
Ardsley, N. Y., a400 11 N 13
Ardsley, Ia. 28 G 2
Arena, Col. 53 N 5
Arena, N. Y., a150 12 N 7
Arena, O., a125 17 A 2
Arena, Tenn. 41 K 4
Arena, Wis., a375 24 G 8
Arenac, Mich., a200 23 O 10
Arenac (Co.), Mich., 5,683 23 O 9
Arena Pt., Cal. 56 B 4
Arendal, Mich. 23 J 9
Arendtsville, Pa., a300 15 H 7
Arenzville, Ill., 356 20 E 6
Argenta, Ark., a2,500 44 H 5
Argenta, Ill., a350 20 H 6
Argenta, Mont. 49 D 4
Argenta, Utah 54 C 6
Argenti, Oreg. 52 C 2
Argentine, Kan., s.c.'95, 5,563. 32 H 2
Argentine, Mich., a100 23 O 12
Argentine, S. Dak. 27 A 3
Argentine Pass, Col. 53 G 3
Argentum, Ky. 40 L 3
Argillite, Ky. 40 L 4
Argillite Sta., Ky. 40 H 5
Argo, Ala. 42 E 3
Argo, Col., a300 53 H 3
Argo, Ga. 38 C 2
Argo, Ill. 20 E 2
Argo, Mo. 31 K 8
Argo, Neb. 29 H 2
Argo, N. C. 36 O 2
Argo, S. Dak. 27 H 2
Argonia, Kan., s.c.'95, 296 32 E 4
Argos, Ind., 1,101 19 D 2
Arguello, Pt., Cal. 57 E 8
Argus, Mt., Cal. 57 H 7
Argus Range, Cal. 57 H 6
Argusville, N. Y., a200 26 G 2
Argusville, N. Dak., a200 26 G 2
Argyle, Fla., a300 39 D 1
Argyle, Ill. 20 H 1
Argyle, Me. (town), 263 6 F 5
Argyle, Mich., a150 23 Q 10
Argyle, Minn., s.c.'95, 534 25 A 1
Argyle (c.h.), N. Y., 158 12 Q 5
Argyle, N. C. 36 L 4
Argyle, S. Dak. 27 A 3
Argyle, Tenn. 41 H 4
Argyle, Tex., a175 46 K 4
Argyle, Wash. 51 B 1
Argyle, Wis., a400 21 G 9
Argyle Sta., Ga. 38 F 9
Argyle Sta., Ky., 40 J 5
Arickaree, Col. 53 M 3
Arickaree R., Col. (see Arikaree) 53 N 3
Ariel, La., a100 45 H 7
Ariel, Miss. 43 B 8
Ariel, Pa., a300 15 M 4
Arietta, N. Y. 12 N 5
Arikaree R., Col. 53 N 3
Arikaree R., Neb. 29 C 3
Arion, Ia., s.c.'95, 156 28 C 4
Arion, O., a200 18 D 7
Ariosa, Wyo. 50 P 8
Arlosto, Ala. 42 F 7
Arispe, Ia. 28 E 6
Arispe, Tex. 47 B 6
Arisple, Kan., a125 32 F 2
Arivaca, Ariz., 236 55 D 7
Arlvaypa Valley, Ariz. 55 F 6
Arizola, Ariz. 55 D 6
Arizona, La., 148 45 D 1
Arizona, Neb. 29 H 2
Arizona (Ty.), U. S., '90, 59,620 5 D 4
Arizona (Ty.), U. S. (large scale map of) 55
Arkabutla, Miss., a250 43 D 1
Arkabutla Cr., Miss. 43 D 1
Arkadelphia, Ala., a100 42 D 3
Arkadelphia (c.h.), Ark., 2,455. 44 G 6
Arkalon, Kan. 32 B 4
Arkansas (Co.), Ark., 11,432 44 K 6
Arkansas (State), U. S., '90, 1,128,179 5 H 4
Arkansas (State), U. S. (large scale map of) 44
Arkansas City (c.h.), Ark., a1,500 44 K 7
Arkansas City, Kan., s.c.'95, 6,904. 32 E 4
Arkansas Hills, Col. 53 G 5
Arkansas Jc., Col. 53 F 4
Arkansas Post, Ark. 44 K 6
Arkansas R., Ark. 44 G 5
Arkansaw, Wis., a250 24 B 5
Arkdale, Wis., a100 24 G 6
Arkins, Col. 53 H 2
Arko, Oreg. 52 H 1
Arkoe, Mo. 30 C 4
Arkport, N. Y., a300 12 L 7
Arkville, N. Y., a150 12 N 7
Arkwright, N. Y. 13 D 7
Arkwright Sta., R. I. 10 J 3
Arlee, Mont., a100 49 B 2
Arlee, W. Va. 35 B 3
Arlen, Ga. 38 J 7
Arlie, Tex. 47 G 3
Arlington, Ala., a175 42 B 6
Arlington, Col., a100 53 M 6
Arlington, Fla. 39 M 5
Arlington, Ga., 417 38 B 9
Arlington, Ill., 436 20 G 3
Arlington, Ind., a525 19 E 5
Arlington, Ia., a850 28 K 2
Arlington, Kan., s.c.'95, 292 32 D 4
Arlington, Ky., 574 40 C 3
Arlington, Md., a300 33 E 5
Arlington, Mass. (town), s.c.'95, 6,515 9 D 3
Arlington, Mass. (vil.), s.c.'95, 5,723 9 D 3
Arlington, Minn., s.c.'95, 589 25 C 5
Arlington, Mo. 31 H 9
Arlington, Neb., 412 29 H 2
Arlington, N. J., a1,050 14 B 2
Arlington, N. Y., a150 11 P 8
Arlington, O., a550 17 C 3
Arlington, Okla., a100 48 J 3

Arlington, Oreg., 356 52 E 1
Arlington, R. I. 10 K 2
Arlington, S. Dak., a375 27 G 2
Arlington, Tenn., 343 41 B 4
Arlington, Tex., 664 46 K 5
Arlington, Vt. (town), 1,352 7 B 10
Arlington, Va., a575 34 J 3
Arlington, Wash., a300 51 C 1
Arlington, Wis. 24 H 8
Arlington Heights, Ill., '90, 1,424 20 J 1
Arlington Heights, Mass. (vil.), s.c.'95, 792 9 D 3
Arlington Heights, O., a275 18 C 8
Arlington Place, Cal. 57 H 9
Arlington Sta., D. C. 33 B 5
Arm, Miss. 43 D 8
Armada, Mich., 638 23 Q 12
Armagh, La., a300 45 F 4
Armagh, Pa., 162 16 E 6
Armagosa Cr., Cal. 57 J 6
Armells Cr., Mont. 49 G 2
Armenia, Wis., a150 24 G 6
Armlesburg, Ind., a100 19 B 5
Armington, Ill., 241 20 G 5
Armington, Mont., a200 49 F 2
Armistead, La. 45 C 2
Armona, Cal., a100 57 F 6
Armonk, N. Y., a400 11 P 9
Armor, N. Y., a400 13 E 6
Armour, Fla., a150 39 L 7
Armour, Ia. 28 B 5
Armour, Neb. 29 H 3
Armour (c.h.), S. Dak., s.c.'95, 790 27 F 3
Armour, Tex. 46 L 6
Armstrong, Ala., a100 42 F 6
Armstrong, Ark. 44 K 2
Armstrong, Fla., a200 39 O 3
Armstrong, Ill., a250 20 K 5
Armstrong, Ind. 19 A 8
Armstrong, Ind. Ty. 48 K 6
Armstrong, Ia., s.c.'95, 631 28 E 1
Armstrong, Minn. 25 D 6
Armstrong, Mo., 248 30 G 6
Armstrong, Neb. 29 F 1
Armstrong, N. C. 36 E 3
Armstrong, N. Dak. 26 E 3
Armstrong (Co.), Pa., 46,747 16 C 5
Armstrong (Co.), S. Dak., s.c. '97, 7 27 C 2
Armstrong (Co.), Tex., 944 47 F 2
Armstrong, Va. 34 D 4
Armstrong, Wis. 24 K 3
Armstrongs, N. J. 14 F 1
Armstrong Sta., Ind. 19 C 7
Arneckeville, Tex., a250 46 K 8
Arnaudville, La., a300 45 F 6
Arnelgh R., Pa. 16 F 5
Arnettsville, W. Va. 35 F 1
Arnheim, O., a125 18 C 7
Arnica, Mo. 31 E 9
Arno, Cal. 56 D 4
Arno, Mo. 31 G 11
Arno, Tex. 47 D 6
Arno, Wyo. 50 N 5
Arnold, Ala. 42 B 7
Arnold, Me. 6 E 6
Arnold, Md. 33 K 3
Arnold, Neb., a150 29 D 2
Arnold, W. Va. 35 F 3
Arnold Mills, R. I. 10 K 2
Arnoldsburg, W. Va. 35 D 3
Arnolds Park, Ia. 28 C 1
Arnolds Pt., N. J. 14 C 8
Arnolds Sta., Conn. 10 F 4
Arnold Sta., Ia. 28 E 2
Arnot, Miss. 43 A 8
Arnot, N. Y. 13 J 7
Arnot, Pa., '90, 644; '97, a2,500 15 H 3
Arnott, Wis. 24 H 6
Arn Sta., Mich. 23 O 9
Arnt, N. C. 36 G 3
Arny, N. Mex. 55 J 5
Aroma, Ind., a100 19 E 4
Aroostook (Co.), Me., 49,589 6 F 2
Aroostook R., Me. 6 G 2
Aroturus, Va. 33 B 6
Aroya, Col. 53 M 5
Aroya, Tex. 47 D 6
Arp, Ga., a100 38 E 3
Arpee, Ill. 20 D 3
Arpin, Wis. 24 G 5
Arquitt, Ia. 28 L 3
Arran, Fla., a150 39 H 2
Arredondo, Fla., a125 39 M 3
Arriba, Col. 53 M 4
Arlingdale, Va., a100 34 J 7
Arrington, Ga. 38 D 9
Arrington, Kan., a250 32 G 2
Arrington, Va., 208 34 F 5
Arrington Sta., Ill. 21 J 9
Arritts, Va. 34 C 5
Arrochar, N. Y. 11 P 15
Arrowhead, Cal. 57 H 8
Arrow Peak, Mont. 49 F 2
Arrow R., Mont. 49 G 2
Arrowrock, Mo., 350 30 F 6
Arrowvale, Me. (town), 177 6 D 8
Arrowsmith, Ill., a350 20 H 5
Arrow Wood L., N. Dak. 26 F 2
Arroyo, Pa., a100 16 E 4
Arroyo, Tex., a200 46 K 11
Arroyo Blanco, N. Mex. 55 M 4
Arroyo Grande, Cal., 466 57 E 7
Arroyohondo, N. Mex., a400 55 K 2
Arroyo Seco, Cal. 57 D 6
Arroyoseco, N. Mex., a500 55 K 2
Art, Ala. 42 F 8
Art, Ind., a125 19 B 6
Artemus, Ky., a175 40 J 7
Artesia, Cal., a300 57 D 9
Artesia, Miss., 313 43 G 4
Artesian, Mo. 30 C 6
Artesian, S. Dak., s.c.'95, 282 27 G 2
Arthur, Ill., 536 21 H 6
Arthur, Ind., a100 19 B 8
Arthur, Ind. Ty. 48 G 6
Arthur, Ia., s.c.'95, 102 28 C 3
Arthur, Ky. 40 K 7
Arthur, Lake, La. 45 D 6
Arthur, Mo. 31 D 8
Arthur, Nev. 54 G 2
Arthur, N. Y., a100 13 K 5
Arthur, N. Dak., a100 26 G 2
Arthur, Oreg. 52 C 1
Arthur, Tenn., a100 41 O 1
Arthur, W. Va. 35 H 2
Arthur City, Tex., a200 46 M 4
Arthur Kill, N. J. (creek) 14 A 4
Arthurs, Pa., a100 16 D 4
Arthurs, S. C. 37 F 4
Arthursburg, N. Y., a100 11 P 8
Artic, Wash. 51 B 3
Artichoke Buttes, S. Dak. 27 D 2
Artichoke Lake, Minn. 25 A 4
Artillery Peak, Ariz. 55 B 4
Artists Pt., Cal. 56 H 5
Artmans, Col. 53 K 6
Artonish, Miss. 43 A 8
Artz, Pa., a300 15 J 5
Arundel on the Bay, Md. 33 K 4
Arvada, Col., a275 53 H 3
Arvada, Wyo. 50 N 5
Arverne, N. Y., a200 11 R 15
Arvilla, N. Dak., a100 26 G 2
Arvon, Mich. 22 E 4
Arvonia, Kan., a100 32 G 3
Arvonia, Va., a100 34 G 5
Asa, Ala. 42 E 8
Asays, Utah, a100 54 K 5
Asberry, Va. 34 D 2
Asbestos, Oreg. 52 C 4
Asburnskit Hill, Mass. 8 G 3
Asbury, Ga. 38 B 5
Asbury, Md. 33 K 3
Asbury, Mo., a250 31 C 10
Asbury, N. J., a550 14 E 3
Asbury, N. C. 36 K 3
Asbury, O., a100 18 D 9
Asbury, S. C., a100 37 E 2
Asbury, Tenn., a100 41 O 3
Asbury Grove, Mass. (village), s.c.'95, 147 9 E 2
Asbury Park, N. J., s.c.'95, 3,761 14 J 5
Asbury Sta., N. J. 14 E 3
Ascend, N. C. 36 M 3
Ascension (Co.), La., 19,545 45 H 6
Ascutney Mt., Vt. 7 D 9
Ascutneyville, Vt. 7 E 9
Ash, Mo. 30 H 5
Ash, N. C. 36 N 6
Ash, Oreg. 52 B 3
Ashaway, R. I., a550 10 H 4
Ashboro, Ind., a200 19 B 6
Ashboro (c.h.), N. C., 510 36 K 3
Ashbourne, Pa., a500 15 M 6
Ashbrook, Ky. 40 F 5
Ashburn, Ga., 403 38 D 8
Ashburn, Mo. 30 K 5
Ashburn, Tenn. 41 H 1
Ashburn, Va., a150 34 J 2
Ashburnham, Mass. (town), s.c.'95, 2,148; (vil.), s.c.'95, 1,261 8 G 2
Ashby, Ala. 42 D 4
Ashby, Mass. (town), s.c.'95, 804; (village), s.c.'95, 657 8 G 6
Ashby, Minn., s.c.'95, 251 25 B 3
Ashby, Neb. 29 C 1
Ashby, Tex., a100 46 L 9
Ashbyburg, Ky., a150 40 B 5
Ashcake, Va. 34 J 5
Ashcamp, Ky., a100 40 L 6
Ashcreek, Minn. 25 A 6
Ashcroft, Col. 53 E 4
Ashcroft, Mass. 9 D 4
Ashcroft, S. Dak. 27 A 1
Ashdod, Mass. 9 F 4
Ashdown, Ark., a400 44 D 7
Ashe (Co.), N. C., 15,628 36 F 2
Asheboro, S. C. 37 G 6
Asheboo R., S. C. 37 G 6
Ashersville, Ind., a125 19 B 6
Asherton, Pa., a200 15 J 5
Asheville, Kan., a150 32 E 2
Asheville, Mo., a100 31 M 11
Ashet-il-me-yawh I., Mich. 23 O 9
Asheville (c.h.), N. C., 10,235 36 D 3
Ashfield, Mass. (town), s.c.'95, 1,013; (village), s.c.'95, 758 8 C 2
Ashfield, Mont. 49 J 1
Ashflat, Ark., a200 44 J 2
Ashford, Ala., a425 42 G 8
Ashford, Conn. (place), a150; (town), 778 10 G 2
Ashford, Minn. 25 B 5
Ashford, Neb. 29 A 2
Ashford, N. Y., a150 13 E 7
Ashford, N. C. 36 F 3
Ashford, Wash. 51 C 3
Ashford, Wis., a150 24 K 7
Ashford Sta., N. Y. 13 E 7
Ashfork, Ariz., a100 55 C 3
Ashgrove, Ill., a150 20 K 4
Ashgrove, Ia. 28 H 6
Ashgrove, Mo., 1,350 31 E 10
Ashgrove, Neb. 29 E 3
Ash Hill, Cal. 57 J 8
Ash Hill, Mo., a300 31 M 11
Ashippun, Wis. (town) 24 D 9
Ashippun L., Wis. 24 D 10
Ashippun R., Wis. 24 D 10
Ashkum, Ill., 300 20 K 4
Ashland (c.h.), Ala., 635 42 F 4
Ashland, Col. 53 O 3
Ashland, Del., a150 33 N 1
Ashland, Ill., 1,045 20 E 6
Ashland, Ind., a100 19 F 5
Ashland (c.h.), Kan., a150 32 C 4
Ashland, Ky., '90, 4,195; '97, a5,000 40 L 4
Ashland, Me. (town), 568 6 G 2
Ashland, Md., a300 33 K 2
Ashland, Mass. (town), s.c.'95, 2,090 9 C 3
Ashland, Mass. (vil.), s.c.'95, 2,090 9 C 3
Ashland, Mich. 23 K 11
Ashland, Miss., a150 43 B 7
Ashland (c.h.), Miss., a200 43 F 1
Ashland, Mo., 373 30 H 7
Ashland, Mont. 49 K 4
Ashland, Neb., 1,601 29 H 2
Ashland, N. H. (town), 1,193; (village), 911 7 H 8
Ashland, N. J., a200 14 E 6
Ashland, N. Y., a300 12 O 7
Ashland, N. Y. (town) 11 R 8
Ashland (Co.), O., 22,223 17 F 3
Ashland (c.h.), O., '90, 3,566; '97, a4,500 17 F 3
Ashland, Oreg., 1,784 52 C 4
Ashland, Pa., 7,336 15 K 5
Ashland, Va., 948 34 H 5
Ashland, W. Va., a300 35 D 6
Ashland (Co.), Wis., s.c.'95, 17,241 24 E 2
Ashland (c.h.), Wis., s.c.'95, 12,310 24 E 1
Ashland City (c.h.), Tenn., 358 41 G 2
Ashland Junction, Wis. 24 D 1
Ashley (Co.), Ark., 13,295 44 J 8
Ashley, L., Fla. 39 O 5
Ashley, Ill., 1,035 21 G 9
Ashley, Ind., a1,000 19 F 1
Ashley, Mt., Mass. 8 A 4
Ashley, Mich., 711 23 N 11
Ashley, Miss. 43 D 7
Ashley, Mo., 360 30 K 6
Ashley (c.h.), N. Dak., a175 26 E 3
Ashley, O., 628 17 E 4
Ashley, Pa., 3,192 15 L 4
Ashley, S. C. 37 H 6
Ashley (c.h.), Utah, a1,000 54 N 2
Ashley, W. Va. 35 E 2
Ashleyfalls, Mass. (vil.), s.c.'95, 284 8 A 4
Ashley Junction, S. C. 37 J 6
Ashley, L., Mont. 49 B 1
Ashley R., S. C. 37 A 5
Ashmore, Fla., a150 39 H 2
Ashmore, Ill., 446 21 J 6
Ashpole, N. C. 36 L 5
Ash R., Minn. 25 E 1
Ashridge, O., a150 18 C 7
Ashtabula, N. Dak. 26 G 2
Ashtabula, O., 8,338 17 J 1
Ashtabula (Co.), O., 43,655 17 J 1
Ashtabula R., O. 17 J 1
Ashton, Cal. 56 E 1
Ashton, Ill., 680 20 G 2
Ashton, Ia., s.c.'95, 417 28 B 1
Ashton, Kan. 32 E 4
Ashton, Mich., a200 23 K 10
Ashton, Mo., a200 30 J 4
Ashton, Neb., a125 29 F 2
Ashton, R. I., a1,250 10 K 2
Ashton, S. C. 37 F 5
Ashton, S. Dak., s.c.'95, 326 27 F 2
Ashton, W. Va. 35 B 3
Ashnelot, N. H., a150 7 E 11
Ashuelot R., N. H. 7 E 11
Ash Valley, Kan. 32 C 3
Ashville (c.h.), Ala., a300 42 E 3
Ashville, Fla. 39 J 1
Ashville, Me. 6 J 7
Ashville, N. Y., a250 13 D 7
Ashville, O., 430 18 E 5
Ashville, Pa., 289 16 E 5
Ashville Sta., N. Y. 13 D 7
Ashwillet, Conn. 10 H 3
Ashwood, Ga. 38 E 9
Ashwood, La. 45 G 2
Ashwood, Tenn. 41 G 3
Ashwood Sta., Miss. 43 B 8
Askeaton, Wis., a200 24 K 6
Askew, Ark. 44 L 5
Askew, Miss. 43 D 2
Askewville, N. C. 36 Q 2
Askin, Ky. 40 C 5
Askin, N. C. 36 P 4
Asotin (Co.), Wash., 1,580 51 H 3
Asotin (c.h.), Wash., 200 51 H 3
Asotin Cr., Wash. 51 H 3
Aspen (c.h.), Col., 5,108 53 E 4
Aspen, Wyo. 50 J 8
Aspenhill, Tenn., a200 41 G 4
Aspen Mts., Wyo. 50 K 8
Aspen Ridge, Idaho 50 H 7
Asper, Mo. 30 F 5
Aspermont, Tex., 205 47 G 4
Aspetuck, Conn. 10 B 5
Aspetuck R., Conn. 10 B 5
Asphalto, Cal. 57 F 7
Asphaltum Spring, Cal. 57 F 7
Aspinwall, Ia., a175 28 C 4
Aspinwall, Pa., a600 16 G 1
Assabet R., Mass. 9 C 3
Assanpink Cr., N. J. 14 E 4
Assaria, Kan., a225 32 E 3
Assateague Bay, Md. 33 O 6
Assawompsett Pond, Mass. 9 E 5
Asses Ears, Alaska 58 G 4
Assiniins, Mich. 22 D 4
Assinippi, Mass. (vil.), s.c.'95, 380 9 E 4
Assiniuiboine, Mont. 49 G 1
Assiniuiboine Cr., Mont. 49 H 1
Assiscunk Cr., N. J. 14 F 5
Assonet Bay, Mass. 9 D 5
Assonet Neck, Mass. 9 D 5
Assonet Sta., Mass. 9 D 5
Assumption, Ill., 1,076 21 G 6
Assumption (Co.), La., 19,629 45 G 7
Assyria, Mich., a125 23 L 13
Astatula, Fla. 39 N 5
Astl, Cal. 56 C 4
Astleon, Me. 6 H 8
Astor, Fla. 39 N 4
Astor, Ga., a100 38 C 4
Astor, Ia. 28 C 4
Astor, Kan. 32 A 3
Astoria, Ill., 1,357 20 E 5
Astoria, Mo. 31 H 10
Astoria, N. Y. 11 Q 13
Astoria (c.h.), Oreg., '90, 6,184; '97, a9,000 52 B 1
Astorpark, Fla. 39 N 4
Asylum, Miss. 43 D 6
Asylum, Neb. 29 H 3
Asylum, N. J. 14 E 5
Asylum, Pa., a600 15 K 3
Asylum Sta., Mass. 9 E 2
Asylum Sta., Tenn. 41 H 2
Atalissa, Ia., a300 28 L 4
Atanum, Wash., a150 51 E 3
Atanum Cr., Wash. 51 E 3
Atascosa (Co.), Tex., 6,459 46 J 9
Atchafalaya Bay, La. 45 G 8
Atchafalaya R., La. 45 F 5
Atchison (Co.), Kan., s.c.'95, 25,161 32 G 2
Atchison (c.h.), Kan., s.c.'95 15,482 32 G 2
Atchison (Co.), Mo., 15,533 30 B 4
Atco, N. J., a300 14 E 6
Atco, Pa., a125 15 M 3
Aten, Neb. 29 G 1
Atglen, Pa., 397 15 L 7
Athalia, O., 199 18 F 7
Athelstan, Ark., a150 44 M 3
Athelstan, Ia., a250 28 D 6
Athelstane, Kan. 32 E 2
Athelstane, Wis. 24 K 4
Athelwold, S. Dak. 27 G 2
Athena, Cal. 56 C 3
Athena, Oreg., 495 52 G 1
Athenia, N. J., a100 14 A 1
Athens (c.h.), Ala., 940 42 D 1
Athens, Fla. 39 N 3
Athens (c.h.), Ga., 8,639 38 E 4
Athens, Ill., 944 20 F 6
Athens, Ind., a150 19 D 2
Athens, Kan. 32 D 2
Athens, Ky., 173 40 H 5
Athens, La., a100 45 C 1
Athens, Me. (town), 1,072 6 D 6
Athens, Mich., 441 23 L 13
Athens, Minn. 25 D 4
Athens, Mo., a200 30 J 3
Athens, Mont. 49 B 1
Athens, N. Y., 2,024 12 P 7
Athens, N. C. 36 M 5
Athens (Co.), O., 35,194 18 F 6
Athens (c.h.), O., 2,620 18 F 6
Athens, Pa., '90, 3,274; '97, a4,000 15 J 3
Athens (c.h.), Tenn., 2,224 41 M 4
Athens (c.h.), Tex., 1,035 46 M 5
Athens, Vt. (town), 205 7 D 10
Athens, W. Va., a200 35 D 6
Athens, Wis., a400 24 F 4
Athensville, Ill., a200 21 E 7
Atherton, Ind. 19 B 5
Atherton, Mass. 9 C 2
Atherton, Mo., a100 30 D 6
Athertonville, Ky., a375 40 E 5
Athlone, Cal., a100 56 E 5
Athol, Col. 53 J 1
Athol, Idaho 50 C 2
Athol, Kan., a150 32 D 2
Athol, Ky., a100 40 J 5
Athol, Mass. (town), s.c.'95, 7,364; (vil.), s.c.'95, 5,294 8 F 2
Athol, N. Y., a200 12 P 4
Athol, S. Dak., a300 27 F 1
Athol Center, Mass. (village), s.c.'95, 1,988 8 F 2
Athol Springs, N. Y. 13 E 6
Athol Sta., Mo. 31 D 8
Athos, Va. 34 G 4
Atka I., Alaska 58 U 9
Atkins, Ark., 650 44 G 4
Atkins, Ia., a150 28 K 3
Atkins, Mich., a100 23 Q 11
Atkins, S. C. 37 H 3
Atkins, Va. 34 E 2
Atkins, Wis. 24 J 3
Atkinson, Ga., a150 38 H 9
Atkinson, Ill., 534 20 E 3
Atkinson, Me. (town), 605 6 E 5
Atkinson, Mich., a200 22 D 5
Atkinson, Minn., a100 25 E 3
Atkinson, Neb., 701 29 E 1
Atkinson, N. H. (town), 485 7 K 11
Atkinson, N. C. 36 N 5
Atkinson, Utah 54 B 6
Atkinsons Mills, Pa., a150 16 G 6
Atlanta, Ark., a150 44 F 8
Atlanta, Col. 53 N 7
Atlanta (c.h. and State capital), Ga., '90, 65,533; '97, a100,000 38 C 4

Atlanta, Idaho, a100 .... 50 D 6
Atlanta, Ill., 1,378 ..... 20 G 5
Atlanta, Ind., a500 ..... 19 D 4
Atlanta, Kan., a200 ..... 32 F 4
Atlanta, La. ..... 45 D 3
Atlanta (c.h.), Mich., a150.... 23 N 7
Atlanta, Miss. ..... 43 F 3
Atlanta, Mo., a300 ..... 30 G 5
Atlanta, Mont. ..... 19 B 1
Atlanta, Neb., a175 ..... 29 E 3
Atlanta, N. Y., a575 ..... 13 H 6
Atlanta, Tex., 1,764 ..... 46 N 4
Atlanta Junction, Ga. ..... 38 A 3
Atlantic (c.h.), Ia., s.c.'95, 4,954 ..... 28 D 5
Atlantic, Mass. ..... 8 D 7
Atlantic, Mass., s.c.'95, 2,091. 9 D 3
Atlantic (Co.), N. J., s.c.'95, 34,750 ..... 14 F 7
Atlantic, N. C. ..... 36 R 5
Atlantic, Pa., a150 ..... 16 B 3
Atlantic, W. Va., a200..... 35 H 2
Atlantic City, N. J., s.c.'95, 18,329 ..... 14 G 8
Atlantic City, Wyo., a250 .... 50 L 7
Atlantic Highlands, N. J., s.c. '95, 1,715 ..... 14 H 4
Atlantic Mine, Mich., a1,500.. 22 D 3
Atlantic Ocean, U. S. ..... 5 M 4
Atlas, Ala. ..... 42 C 1
Atlas, Ill. ..... 21 D 6
Atlas, Mich., a200 ..... 23 O 12
Atlas, O., a125 ..... 18 H 5
Atlas, Va. ..... 34 E 7
Atlas, Wis. ..... 24 A 3
Atlean Pond, Me. ..... 6 C 4
Atlee, Ind. Ty. ..... 48 G 6
Atlee, Va. ..... 34 J 5
Atmore, Ala., a150 ..... 42 B 8
Atoka (nation capital), Ind. Ty., a850 ..... 48 K 6
Atoka, Mo. ..... 31 H 9
Atoka, Tenn., a400 ..... 41 B 4
Atoka, Tex. ..... 46 H 6
Atsion, N. J., a100 ..... 14 F 7
Atsion R., N. J.. ..... 14 F 7
Attala (Co.), Miss., 22,213..... 43 E 4
Attalla, Ala., 1,254 ..... 42 E 2
Atterberry, Ill. ..... 20 F 5
Atterson, Ky. ..... 40 F 6
Attica, Ind., 2,320 ..... 19 B 4
Attica, Ia., a300 ..... 28 G 5
Attica, Kan., s.c.'95, 271 ..... 32 D 4
Attica, Mich., 353 ..... 23 P 11
Attica, Minn. ..... 25 D 3
Attica, N. Y., 1,994 ..... 13 F 6
Attica, O., 682 ..... 17 E 2
Attica Jc., O. ..... 17 E 2
Attic, Mo. ..... 31 J 11
Attila, Ill. ..... 21 H 10
Attleboro, Mass. (town), s.c.'95, 8,288 ..... 9 C 5
Attleboro, Mass. (vil.), s.c.'95, 6,063 ..... 9 C 5
Attleboro Falls, Mass., s.c.'95, 1,096 ..... 9 C 5
Attoyac Bayou, Tex. ..... 46 N 6
Attu I., Alaska ..... 58 O 9
Atwater, Cal. ..... 56 E 5
Atwater, Ill., a125 ..... 21 F 7
Atwater, Minn., s.c.'95, 492.. 25 C 4
Atwater, N. Y. ..... 13 J 6
Atwater, O., a275 ..... 17 H 2
Atwater, Wis. ..... 24 J 7
Atwater Center, O., a100 ..... 17 H 2
Atwood, Col. ..... 53 M 1
Atwood, Ill., 530 ..... 21 H 6
Atwood, Ind., a300 ..... 19 E 2
Atwood, Ia. ..... 28 J 5
Atwood (c.h.), Kan., a600..... 32 B 2
Atwood, Mich., a200 ..... 23 L 7
Atwood, N. Y., a200 ..... 12 O 8
Atwood, Pa., 185 ..... 16 D 5
Atwood, Tenn., a300 ..... 41 D 3
Atwoodville, Conn. ..... 10 G 2
Aubrey, Mo. ..... 30 E 7
Aubrey, Tex., a200 ..... 46 K 4
Aubrey Peak, Ariz. ..... 55 B 4
Auburn, Ala., 1,440 ..... 42 F 5
Auburn (c.h.), Cal., 1,595 .... 56 D 4
Auburn, Ga., a300 ..... 38 D 3
Auburn, Ill. ..... 21 D 10
Auburn, Ill., 874 ..... 20 F 6
Auburn (c.h.), Ind., 2,415 ..... 19 F 2
Auburn, Ia., s.c.'95, 243 ..... 28 D 3
Auburn, Kan. ..... 32 G 3
Auburn, Ky., 613 ..... 40 C 7
Auburn (c.h.), Me. (city), '90, 11,250; '97, a12,000..... 6 C 7
Auburn, Mass. (town), s.c.'95, 1,598; (village), s.c.'95, 988.. 8 G 4
Auburn, Mich., a300 ..... 23 N 10
Auburn, Miss. ..... 43 C 8
Auburn, Mo. ..... 30 K 6
Auburn, (c.h.), Neb., 1,537... 29 J 3
Auburn, N. H. (town), 631 .... 7 J 10
Auburn, N. J., a175 ..... 14 C 7
Auburn (c.h.), N. Y., '90, 25,858; '97, a32,000 ..... 13 J 6
Auburn, N. C., a100 ..... 36 M 3
Auburn, N. Dak., a100 ..... 26 G 1
Auburn, O., a125 ..... 17 H 2
Auburn, Okla. ..... 48 E 1
Auburn, Oreg. ..... 52 H 2
Auburn, Pa., 880 ..... 15 K 5
Auburn, R. I., a3,000 ..... 10 K 2
Auburn, S. C. ..... 37 H 3
Auburn, Tenn., a175 ..... 41 J 3
Auburn, Tex., a100 ..... 46 K 5
Auburn, Wash., a750 ..... 51 C 2
Auburn, W. Va., a200 ..... 35 E 2
Auburn, Wyo., a200 ..... 50 J 7
Auburn Center, Pa., a300 ... 15 K 3
Auburndale, Fla., a300... ... 29 N 6
Auburndale, Mass. (vil.), s.c.'95, 2,816 ..... 8 A 6
Auburndale, Wis., s.c.'95, 250. 24 G 5
Auburn Junction, Ind., a175... 19 F 2
Auburnville, Mass. (vil.), s.c.'95, 275 ..... 9 E 4
Aucilla, Fla., a200 ..... 39 J 2
Aucilla, Ga. ..... 38 D 10
Auckland, Cal. ..... 57 F 6
Aucoot Cove, Mass. ..... 9 F 6
Audenried, Pa., a2,000 ..... 15 K 5
Audrain (Co.), Mo., 22,074..... 30 J 6
Audubon, Mt., Col. ..... 53 G 2
Audubon (Co.), Ia., s.c.'95, 12,836 ..... 28 D 4
Audubon (c.h.), Ia., s.c.'95, 1,585 ..... 28 D 4
Audubon, Minn., s.c.'95, 232... 25 B 3
Audubon, Tex., a100 ..... 46 K 4
Aughwick Mills, Pa., a100 ... 16 G 6
Auglaize (Co.), O., 28,100 ..... 17 B 3
Auglaize R., O. ..... 17 B 2
Augres, Mich., a300 ..... 23 O 9
Augusta, Mt., Alaska ..... 58 T 6
Augusta (c.h.), Ark., 519.. ... 44 K 4
Augusta, Col. ..... 52 H 6
Augusta (c.h.), Ga., '90, 33,300; '97, a46,000 ..... 38 G 5
Augusta, Ill., 1,077 ..... 20 D 5
Augusta, Ind., a250 ..... 19 B 8
Augusta, Ia., a200 ..... 28 L 6
Augusta, Kan., s.c.'95, 1,025 .. 32 F 4
Augusta, Ky., 1,447 ..... 40 J 3
Augusta (c.h. and State capital), Me., '90, 10,527; '97, a11,500 ..... 6 D 7
Augusta, Mich., 498 ..... 23 L 13
Augusta (c.h.), Miss., a200.... 43 F 8
Augusta, Mo., 291 ..... 30 L 7
Augusta, Mont., a200 ..... 49 D 2
Augusta, N. J., ... 14 E 1
Augusta, N. Y., a300 ..... 12 M 6
Augusta, O., a300..... 17 H 4
Augusta, Okla. ..... 48 F 1
Augusta, Tex., a150 ..... 46 M 6
Augusta (Co.), Va., 37,005... 34 E 4
Augusta, Wis., s.c.'95, 1,356... 24 D 5
Augustaville, Pa., a650 ..... 15 J 5
Augustine I., Alaska ..... 58 N 7
Aulander, N. C., 163 ..... 36 P 2
Aullville, Mo., a350 ..... 30 E 6
Aulne, Kan ..... 32 E 3
Aultman, Ariz. ..... 55 D 4
Aultman, O., a125 ..... 17 G 3
Aumsville, Oreg., a200 ..... 52 C 2
Aunt, Tenn. ..... 41 Q 1
Aura, N. J., a125 ..... 14 D 7
Aurantia, Fla. ..... 39 P 5
Auraria, Ga. ..... 38 C 3
Aurelia, Ia., s.c.'95, 607 ..... 28 C 2
Aurelian Springs, N. C. ..... 36 O 2
Aurelius, Mich., a225 ..... 23 M 12
Aurelius, N. Y., a200 ..... 13 J 6
Aurich, Ark. ..... 44 K 5
Auriesville, N. Y., a200 ..... 12 O 6
Auris, Miss. ..... 43 E 4
Aurizantia, S. C. ..... 37 K 5
Aurora, Ala. ..... 42 E 2
Aurora, Ark. ..... 44 E 3
Aurora, Ill., '90, 19,688; '97, a25,000 ..... 20 J 2
Aurora, Ind., 3,929 ..... 19 G 6
Aurora, Ia., a250 ..... 28 K 2
Aurora, Kan., a200 ..... 32 E 2
Aurora, Ky. ..... 40 D 3
Aurora, Me. (town), 175 ..... 6 G 6
Aurora, Minn. ..... 25 D 6
Aurora, Mo., '90, 3,482; '97, a5,000 ..... 31 E 11
Aurora (c.h.), Neb., 1,862..... 29 F 3
Aurora, Nev. ..... 54 D 4
Aurora, N. Y., 555 ..... 13 J 6
Aurora, N. C., 251 ..... 36 Q 4
Aurora, O., a725 ..... 17 H 2
Aurora, Oreg., a215 ..... 52 C 1
Aurora, S. Dak., a275 ..... 27 H 2
Aurora (Co.), S. Dak., s.c.'95, 3,854. ..... 27 F 3
Aurora, Tex., 372 ..... 46 K 4
Aurora, Utah ..... 54 K 4
Aurora, W. Va., a175 ..... 35 G 2
Aurorahville, Wis., a250 ..... 24 H 6
Aurora Springs, Mo., 421 ..... 31 G 8
Aurora Sta., O. ..... 17 H 2
Aurum, Ga. ..... 38 F 4
Aurum, Nev. ..... 54 H 3
Ausable, Mich., 4,328 ..... 23 P 9
Au Sable, Pt., Mich. ..... 22 J 4
Au Sable, Pt., Mich. ..... 23 P 9
Ausable Chasm, N. Y., a300 .. 12 P 2
Au Sable Forks, N. Y., 757.... 12 P 3
Au Sable R., Mich ..... 23 O 9
Au Sable R., N. Br. of Mich... 23 M 8
Au Sable R., S. Br. of, Mich... 23 M 8
Ausable R., N. Y. ..... 12 P 3
Ausable R., E. Br. of, N. Y... 12 P 3
Ausable R., W. Br. of, N. Y... 12 P 3
Austell, Ga., 582 ..... 38 B 4
Austen, W. Va., 269 ..... 35 G 2
Austerlitz, Mich., a150 ..... 23 K 11
Austerlitz, N. Y., a175 ..... 12 P 7
Austin, Ark., a300 ..... 44 H 4
Austin, Col. ..... 53 C 3
Austin, Ill., '90, 4,051; '97, a7,500 ..... 20 K 2
Austin, Ind., a400 ..... 19 E 7
Austin, Ind. Ty. ..... 48 L 1
Austin, Ky. ..... 40 E 7
Austin, Mich., a150 .. .. .. 23 O 12
Austin (c.h.), Minn., s.c.'95, 5,087 ..... 25 E 6
Austin, Miss., a325 ..... 43 D 1
Austin, Mo., 130 ..... 31 D 7
Austin, Mont. ..... 49 F 1
Austin, Neb. ..... 29 F 2
Austin (c.h.), Nev., 1,215..... 54 F 3
Austin, N. Dak. ..... 26 F 1
Austin, Oreg. ..... 52 G 2
Austin, Pa., 1,679 ..... 16 F 3
Austin, S. C. ..... 37 D 3
Austin (Co.), Tex., 17,859 ..... 46 L 8
Austin (c.h.), Tex., '90, 14,575; '97, a25,000 ..... 46 K 7
Austin, W. Va., (see Vandalia) 35 F 3
Austinburg, O., a350 ..... 17 J 1
Austin Junction, Nev. ..... 54 E 3
Austintown, O., a125 ..... 17 J 3
Austintown Sta., O. ..... 17 J 2
Austinville, Ia. ..... 28 H 2
Austinville, Pa., a175 ..... 15 J 3
Austinville, Va., a100 ..... 34 A 7
Australia, Miss., a125 ..... 43 C 2
Autauga (Co.), Ala., 13,330 ... 42 D 5
Autaugaville, Ala., a450 ..... 42 D 6
Auter, Miss. ..... 43 C 4
Autrain (c.h.), Mich., a250 .... 22 H 5
Autreyville, Ga., a150 ..... 38 D 9
Autryville, N. C. ..... 36 M 4
Autun, S. C., a400 ..... 37 C 2
Auvergne, Ark., a150 ..... 44 K 3
Auvil, W. Va. ..... 35 G 2
Aux Barques Pt., Mich. ..... 22 P 9
Au Barques Pt., Mich. ..... 22 J 6
Aux Chenes Pt., Mich. ..... 22 L 6
Aux Gres Pt., Mich. ..... 23 O 10
Aux Herbes Pt., La. ..... 45 K 6
Aux Morts, Lac, N. Dak. ..... 26 E 1
Aux Pins Pt., Ala. ..... 42 A 10
Auxvasse, Mo., a400 ..... 30 J 6
Ava, Ark. ..... 44 F 5
Ava, Ill., 807 ..... 21 F 10
Ava (c.h.), Mo., 221 ..... 31 G 11
Ava, N. Y., a200 ..... 12 M 5
Ava, O., a100 ..... 18 G 5
Ava, Va. ..... 34 C 2
Ava L., Fla. ..... 39 P 9
Avalanche, Miss. ..... 43 A 8
Avalanche, Wis., a125 ..... 24 E 7
Avalon, Ga. ..... 38 E 2
Avalon, Mo., 444 ..... 30 F 5
Avalon, N. J., s.c.'95, 105 .... 14 F 9
Avalon, Pa., a1,000 ..... 16 E 1
Avalon, Tex., a100 ..... 46 L 5
Avanelle, Miss. ..... 43 F 1
Avant, Ga. ..... 38 G 9
Avard, Okla. ..... 48 E 1
Avaton, Tex., a200 ..... 46 N 5
Avawam, Ky. ..... 40 K 6
Avena, Ill., a125 ..... 21 H 7
Avenal, Cal. ..... 57 E 7
Avenel, Md. ..... 33 J 3
Avenstoke, Ky., a150 ..... 40 G 4
Avenue, Pa., 1,453 ..... 16 C 5
Avenue City, Mo. ..... 30 C 5
Avera, Ga., a200 ..... 38 G 5
Avera, Miss. ..... 43 G 8
Averett, Va. ..... 34 F 7
Averill, Mich., a275 ..... 23 N 10
Averill, S. C. ..... 37 E 5
Averill, Vt. ..... 7 G 3
Averill Park, N. Y., a450 ..... 12 P 6
Avert, Mo. ..... 31 N 11
Avery, Ia., a350 ..... 28 H 5
Avery, Kan. ..... 32 D 3
Avery, Mich. ..... 23 H 14
Avery, Mo. ..... 31 F 8
Avery, O., a125 ..... 17 E 2
Avery Island, La., a300 ..... 45 F 7
Averysboro, N. C. ..... 36 M 4
Avery Sta., Mo. ..... 31 K 9
Avila, Cal. ..... 57 E 7
Avilla, Ind., 576 ..... 19 F 2
Avilla, Mo., a250 ..... 31 D 10
Avilton, Md. ..... 33 B 2
Avinger, Tex., a300 ..... 46 N 5
Avisadero Pt., Cal. ..... 56 J 3
Avis Sta., O. ..... 17 B 2
Aviston, Ill., 381 ..... 21 F 8
Avo, Tex. ..... 47 H 5
Avoca, Ala. ..... 42 C 1
Avoca, Ark., a100 ..... 44 D 2
Avoca, Ind., a100 ..... 19 C 7
Avoca, Ia., s.c.'95, 1,598 ..... 28 C 5
Avoca, Kan., a150 ..... 32 F 2
Avoca, Mich., a100 ..... 23 Q 11
Avoca, Minn., s.c.'95, 259..... 25 B 6
Avoca, Neb., 166 ..... 29 H 3
Avoca, N. Y., 953 ..... 13 H 7
Avoca, N. C. ..... 36 Q 2
Avoca, N. Dak. ..... 26 A 1
Avoca, Okla. ..... 48 I 4
Avoca, Pa., 3,031 ..... 15 L 4
Avoca, Wis., s.c.'95, 353 ..... 24 F 8
Avon, Cal. ..... 56 D 3
Avon, Cal. ..... 56 C 4
Avon, Conn. (town), 1,182.... 10 D 2
Avon, Idaho ..... 50 C 3
Avon, Ill., 692 ..... 20 E 4
Avon, Ind., a100 ..... 19 D 5
Avon, Ky. ..... 40 H 4
Avon, Mass. (town), s.c.'95, 1,626 ..... 9 D 4
Avon, Mass. (village), s.c.'95, 1,626 ..... 9 D 4
Avon, Minn., a250 ..... 25 C 4
Avon, Mo. ..... 30 C 1
Avon, Mo., a100..... 31 M 9
Avon, Mont., a100 ..... 49 D 3
Avon, N. Y., 1,653 ..... 13 G 6
Avon, N. C., 353 .. .. .. 36 S 4
Avon, O., a525 .. .. .. 17 F 2
Avon, Pa., a250 . .. .. 15 K 6
Avon, S. C. ..... 37 F 2
Avon, S. Dak. ... . 27 G 3
Avon, Utah. ..... 54 L 1
Avon, Va. ..... 34 F 5
Avon, Wash., a375 ..... 51 C 1
Avon, Wis., a150 ..... 24 H 9
Avon-by-the-Sea, N. J., a250 .. 14 J 5
Avondale, Ala., 1,642 ..... 42 D 4
Avondale, Col. ..... 53 K 6
Avondale, Fla., a125 ..... 39 B 1
Avondale, Ga. ..... 38 G 5
Avondale, Ill. ..... 21 C 8
Avondale, Md. ..... 33 G 6
Avondale, Mich. ..... 23 L 9
Avondale, Miss. ..... 43 B 3
Avondale, N. J., a250 ..... 14 A 2
Avondale, O., a275 ..... 17 G 4
Avondale, O., 4,473 (mail Cincinnati) ..... 18 C 8
Avondale, O. ..... 18 F 5
Avondale, Pa., a900 ..... 15 L 7
Avondale, Pa. ..... 15 K 2
Avondale, R. I., a100 ..... 10 H 4
Avondale, Tenn., a200 ..... 41 L 4
Avondale, Tex. ..... 46 K 5
Avondale Sta., Tenn. ..... 41 H 2
Avonia, Pa., a200 ..... 16 B 2
Avonmore, Pa., a700 ..... 16 D 5
Avonpark, Fla. ,s.c.'95, 400 ... 39 O 7
Avon Sta., Col. ..... 53 F 3
Avon Sta., Ia. ..... 28 F 4
Avon Sta., Mass. ..... 9 D 4
Avon Sta., Miss. ..... 43 B 4
Avon Sta., N. J. ..... 14 J 5
Avon Sta., N. Y. ..... 13 G 6
Avoy, Pa., a150 ..... 15 M 4
Avoyelles (Co.), La., 25,112.. 45 E 4
Avriettville, Fla., a250 .. .. 39 K 1
Awala Pt., Cal. ..... 56 K 4
Awalt, Tenn., a150 ..... 41 J 4
Awensdaw, S. C. ..... 37 J 5
Awin, Ala. ..... 42 D 7
Axemann, Pa., a200 ..... 16 G 5
Axford, Wash ..... 51 B 2
Axial, Col. ..... 53 C 2
Axial Basin, Col. ..... 53 C 2
Axtell, Kan., s.c.'95, 501 ... 32 F 2
Axtell, Neb., 262 ..... 29 E 3
Axtell, Oreg. ..... 52 B 2
Axtell, Tex., a200 ..... 46 L 6
Axtell, Utah ..... 54 K 3
Axton, N. Y., a100 ..... 12 O 3
Axton, Va., a100 ..... 34 D 7
Aycock, La. ..... 45 D 1
Ayer, Col. ..... 53 L 7
Ayer, Mass. (town), s.c.'95, 2,101 ..... 9 B 2
Ayer, Mass. (village), s.c.'95, 2,101 ..... 9 B 2
Ayer City, Mass. (population included with Lowell) ..... 9 C 2
Ayer Jc., Mass. ..... 9 B 2
Ayers, Miss. ..... 43 F 5
Ayers, Tenn. ..... 41 B 2
Ayers, W. Va., a175 ..... 35 D 3
Ayers Hill, Mass. ..... 9 D 1
Ayers Village, Mass. (part of Haverhill) ..... 9 D 1
Ayersville, Ga. ..... 38 E 2
Ayersville, N. C. ..... 36 J 2
Ayersville, O., a100 ..... 17 B 2
Ayden, N. C. ..... 36 P 4
Aylett, Va., a125 ..... 34 J 5
Ayr, Mich. ..... 23 M 6
Ayr, Neb., 173 ..... 29 F 3
Ayr, N. Dak., a100 ..... 26 G 2
Ayrshire, Ind., a275 ..... 19 B 8
Ayrshire, Ia., a275 ..... 28 D 1
Azalea, Ga. ..... 38 E 2
Azalia, Ind., a100 ..... 19 E 6
Azalia, Mich., a200 ..... 23 Q 13
Azen, Mo. ..... 30 H 4
Azen, Va. ..... 34 E 3
Azetec Spring Cr., Col. .... 53 A 8
Azoon R., Alaska ..... 58 G 6
Azor, Ark. ..... 44 F 7
Azotea, N. Mex. ..... 55 J 2
Azotus, Ill. ..... 21 H 11
Aztec, Ariz. ..... 55 B 6
Aztec (c.h.), N. Mex., a125.... 55 H 2
Azul, N. Mex. ..... 55 K 3
Azusa, Cal., a500 ..... 57 H 8

B

Babbitts, Ariz. .. .. .. 55 D 3
Babbs Cr., Pa. .. .. .. 15 H 3
Babbtown, Mo. .... 31 H 8
Babcock, N. Dak. .... 26 G 3
Babcock, Wis., a250 .... .. 24 F 6
Babcock Cr., N. J. .... .. 14 F 8
Babcockhill, N. Y. ..... 12 M 6
Babery Hill, Mass. ..... 9 A 2
Baboquivari Peak, Ariz. ..... 55 D 7
Baby Basket, Cal. ..... 56 K 4
Babyhead, Tex., a100 ..... 46 J 7
Babylon, N. Y., a2,500 ..... 11 Q 10

Bac, N. Dak. 26 F 1
Baca (Co.), Col., 1,479 53 N 8
Baca, N. Mex., a275 55 M 2
Bachelor, Cal. 56 C 3
Bachelor, Mich. 23 J 9
Bachelor, Mo. 30 J 7
Bachelor, N. C. 36 Q 5
Bachelors Hall, Va. 33 D 7
Bachlott, Ga. 38 H 9
Bachman, O., a125 18 B 5
Bachmanville, Pa., a100 15 J 6
Back Alleghany Mts., W. V. 35 G 4
Back Bay, Va. 34 M 7
Backbone, Ky., a100 10 K 4
Backbone, Va. 34 C 5
Back Cr., N. J. 14 C 8
Back Creek Mt., Va. 34 D 4
Backoo, N. Dak. 26 G 1
Back R., Ga. 38 F 3
Back R., Ga. 38 J 1
Back R., Md. 33 G 5
Back River Sta., Md. 33 G 5
Back Sound, N. C. 36 Q 5
Backus, Minn. 25 C 3
Backusburg, Ky. 40 C 3
Bacon, Kan. 32 D 2
Bacon, Mo. 30 H 7
Bacone, Ind. Ty., a100 48 M 3
Bacon Hill, N. Y., a200 12 P 5
Bacons, Del. 33 N 5
Bacons Castle, Va., a100 34 K 6
Baconton, Ga., a175 38 C 9
Baconville, Miss. 43 E 5
Baconville, N. Dak. 26 F 1
Badaxe (c.h.), Mich., 842 23 Q 10
Baddacook Pond, Mass. 9 B 2
Baden, Cal., a100 56 C 5
Baden, Md. 33 J 5
Baden, Pa., 300 16 B 5
Baden, W. Va. 35 C 3
Baden Baden, Ill., a175 21 F 8
Baders, Ill., a150 20 E 5
Badger, Cal., a200 57 F 6
Badger, Ia., a200 28 E 2
Badger, Minn. 25 A 1
Badger, Neb. 29 F 1
Badger, S. Dak. 27 F 3
Badger, Wash. 51 F 3
Badger, Wyo. 50 F 7
Badger Cr., Col. 53 G 5
Badger Cr., Col. 53 I, 3
Badger Cr., Mont. 49 C 1
Badger Cr., Oreg. 52 F 2
Badger L., Ia. 28 A 3
Badger Mills, Wis., a200 24 D 5
Badger Mts., Wash. 51 E 2
Badger Peak, Idaho 50 F 7
Badito, Col. 53 J 7
Bad Land Cr., S. Dak. 27 C 3
Bad Land Hills, Wyo. 50 K 8
Bad Lands, Mont. 49 H 5
Bad Lands, Wyo. 50 L 5
Bad Lands, Wyo. 50 L 6
Badluck Pond, Mass. 9 A 4
Bad R., S. Dak. 27 C 2
Bad Rapids, Wash. 51 E 2
Bad Route Cr., Mont. 49 L 2
Bad Water Cr., Wyo. 50 M 6
Bagdad, Cal. 57 K 8
Bagdad, Col. 53 L 4
Bagdad, Fla., a400 30 C 1
Bagdad, Ky., a250 40 F 4
Baggs, Wyo. 50 M 8
Bagley, Ia., s.c.'95, 356 28 E 4
Bagley, Mich., a150 22 F 6
Bagley, Wis., a200 24 D 9
Bagley Jc., Wis. 24 L 4
Bagnall Sta., Mich. 23 K 9
Bagnell, Mo., a100 31 G 8
Bagwell, Tex., a125 46 M 4
Bahama, N. C. 36 M 2
Bahia, Fla. 39 P 6
Bahia Honda (island), Fla. 39 O 13
Bailey, Col. 53 G 4
Bailey, Ind. Ty., a175 48 G 5
Bailey, Ia., a150 28 H 1
Bailey, Ky., a125 40 K 7
Bailey, La. 45 J 5
Bailey, Mich., a375 23 K 11
Bailey, Miss. 43 G 6
Bailey, Mo. 31 H 9
Bailey, S. Dak. 27 E 2
Bailey, Tex., a100 46 L 4
Bailey (Co.), Tex. 47 E 3
Bailey, Va. 34 E 2
Baileys, Nev. 54 E 2
Baileys Creek, Mo. 30 J 7
Baileys Harbor, Wis., a250 24 M 4
Baileys Mills, Ga., a100 38 H 10
Bailey Springs, Ala. 12 B 1
Baileys Switch, Ky. 40 J 7
Baileysville, W. Va. 35 C 5
Baileys Wells, Ariz. 55 F 6
Baileyton, Ala. 12 D 2
Baileyville, Ill., a200 20 F 1
Baileyville, Kan., a100 32 F 2
Bailo, N. C. 36 J 3
Bainbridge (c.h.), Ga., 1,668 38 B 10
Bainbridge, Ind., 473 19 C 5
Bainbridge, Ky. 10 A 6
Bainbridge, Mich. 23 J 13
Bainbridge, N. Y., 1,049 12 L 7
Bainbridge, O., a1,500 18 D 6
Bainbridge, Pa., 652 15 J 6
Bainbridge I., Wash. 51 C 2
Baird, Cal. 56 C 2
Baird, Ind. Ty. 48 N 5
Baird, Miss., a225 43 C 4
Baird (c.h.), Tex., 850 46 H 5
Baird Inlet, Alaska 58 G 6
Bairds Creek, N. C., a200 36 Q 4
Bairds Mills, Tenn. 41 J 2
Bairdstown, Ga., a100 38 E 4
Bairdstown, O., 347 17 C 2
Barling Hollow, N. Y., a300 11 B 10
Bakeoven, Oreg. 52 E 1
Baker, Ark. 44 D 6
Baker (Co.), Fla., s.c.'95, 3,712 39 M 2
Baker (Co.), Ga., 6,144 38 B 9
Baker, Kan., s.c.'95, 105 32 G 2
Baker, Ky. 40 L 6
Baker, La. 45 G 5
Baker, Minn. 25 E 1
Baker, Miss. 43 G 2
Baker, Mo. 31 E 8
Baker, Neb. 29 F 1
Baker, Nev. 54 H 4
Baker, Okla. 48 J 3
Baker (Co.), Oreg., 6,764 52 H 2
Baker, Tenn. 41 H 2
Baker, Wash. 51 D 1
Baker, W. Va. 35 J 2
Baker City (c.h.), Oreg., 2,604 52 H 2
Baker I. (L.H.), Me. 6 H 5
Baker Island, Mass. 9 E 2
Baker L., Me. 6 D 3
Bakermines, Va., a125 34 B 7
Baker Mt., Col. 53 F 2
Baker Mt., Wash. 51 D 1
Bakersfield (c.h.), Cal., 2,626 57 G 7
Bakersfield, Mo., a175 31 H 11
Bakersfield, Vt. (town), 1,162 7 C 3
Bakersgap, Tenn. 41 S 2
Bakers Mill, Fla. 39 L 1
Bakers Mills, N. Y., a100 12 O 4
Bakers Peak, Col. 53 D 1
Bakers R., N. H. 7 G 7
Bakers Summit, Pa., a200 16 E 6
Bakerstown, Pa., a400 16 B 5
Bakersville, Conn., a150 10 C 2
Bakersville, N. J., a400 14 F 8
Bakersville (c.h.), N. C., a650 36 E 2
Bakersville, O., a400 17 G 4
Bakersville, Pa., a250 16 D 6
Bakerton, Ky. 40 F 7
Bakerville, Tenn. 41 F 3
Bakerville, Wis. 24 E 5
Bala, Kan., a150 32 F 2
Bala, Pa., a275 15 L 1
Balaton, Minn., s.c.'95, 222 25 B 5
Balbec, Ind., a125 19 F 3
Balcom, Ill. 21 G 11
Balcony Falls, Va., a175 34 E 5
Baldbutte, Mont. 49 D 3
Bald Cap Peak, N. H. 7 K 5
Baldcreek, N. C., a175 36 E 3
Bald Eagle Cr., Pa. 16 G 4
Bald Eagle Mt., Pa. 16 G 5
Bald Head (L.H.), Me. 6 D 8
Baldhill, Pa., a125 16 B 7
Bald Hill Cr., N. Dak. 26 F 2
Baldknob, Ark., a475 44 J 4
Baldknob, W. Va., a150 35 C 5
Bald Mountain, Col., a800 53 G 3
Bald Mt., Cal. 57 G 6
Bald Mt., Col. 53 G 2
Bald Mt., Col. 53 G 1
Bald Mt., Idaho 50 D 3
Bald Mt., Me. 6 C 4
Bald Mt., Me. 6 G 3
Bald Mt., Mont. 49 E 5
Bald Mt., Mont. 49 G 1
Bald Mt., Mont. 49 G 4
Bald Mt., Oreg. 52 F 4
Bald Mt., Pa. 15 L 3
Bald Mts., N. C. 36 E 2
Baldock, S. C., a100 37 F 5
Bald Peak, Cal. 57 G 5
Bald Pt., Fla. 39 H 3
Baldridge, Mo. 31 H 9
Baldrock, Ky. 40 H 6
Baldwin (Co.), Ala., 8,941 42 B 9
Baldwin, Col., a100 53 D 5
Baldwin, Fla., a250 39 M 2
Baldwin (Co.), Ga., 14,508 38 E 5
Baldwin, Ill., 298 21 F 9
Baldwin, Ind. 19 G 3
Baldwin, Ia., s.c.'95, 277 28 M 3
Baldwin, Kan., s.c.'95, 1,135 32 G 3
Baldwin, La., a500 45 F 7
Baldwin, Md., a150 33 K 2
Baldwin (c.h.), Mich., 429 23 K 10
Baldwin, N. Y., a1,500 11 P 10
Baldwin, N. Y. 12 Q 4
Baldwin, O. 17 A 2
Baldwin, Pa., a100 16 C 4
Baldwin (Tp.), Pa. 16 F 2
Baldwin, W. Va. 35 E 3
Baldwin, Wis., s.c.'95, 621 24 B 5
Baldwin Place, N. Y., a150 11 P 9
Baldwin Sta., Va. 34 D 5
Baldwins Mills, Wis., a200 24 J 6
Baldwinsville, Mass. (village), s.c.'95, 1,240 8 F 2
Baldwinsville, N. Y., 3,010 13 K 5
Baldwinville, Ga. 38 C 6
Baldwyn, Miss., a700 43 G 2
Baldy, Col. 53 G 8
Baldy, N. Mex., a150 55 K 2
Baldy Peak, Col. 53 H 7
Baldy Peak, N. Mex. 55 K 3
Baldy Range, Mont. 49 F 3
Baleshed, Miss. 43 B 5
Balfour, Col., a150 53 G 5
Balfour, N. C. 36 E 4
Balfour, N. Dak. 26 D 2
Balkum, Ala. 42 G 8
Ball, Cal. 56 C 1
Ball, Okla. 48 G 3
Ballagh, Neb. 29 E 1
Ballantine, Mont. 49 H 1
Ballard, Cal. 57 E 8
Ballard, Ind. Ty. 48 N 2
Ballard (Co.), Ky., 8,390 40 B 3
Ballard, Mo. 31 D 8
Ballard, Wash., 1,173 51 C 2
Ballards, Mich., a200 23 K 11
Ballardsville, Ky. 40 F 4
Ballardvale, Mass. (vil.), s.c.'95, 865 9 D 2
Ballcamp, Tenn., a200 41 N 3
Ball Club L., Minn. 25 D 2
Ballenas Bay, Cal. 56 G 2
Ballenas Pt., Cal. 56 G 2
Ballentine, Mich. 22 B 4
Ballentine, S. C. 37 F 3
Ballew, N. C. 36 A 4
Ballflat, Ala. 42 F 2
Ballground, Ga., 296 38 C 3
Ballinger (c.h.), Tex., a1,575 47 H 6
Ball Mt., Mont. 49 C 4
Balloon, Ark., a100 44 F 5
Balloon, Ga., a100 38 F 9
Balltown, Conn., a250 10 H 2
Ballpoint, Tenn. 41 P 2
Balls Pt., R. I. 10 J 5
Ballston, Oreg., a225 52 B 1
Ballston, Va. 33 B 5
Ballston L., N. Y. 12 P 6
Ballston Spa (c.h.), N. Y., '90, 3,527; '97, a5,000 12 P 6
Ballsville, Va. 34 H 6
Balltown, Ia. 28 M 2
Balltown, La. 45 K 5
Ballwin, Mo., a150 30 L 7
Ballyclough, Ia. 28 M 3
Balm, Mo., a150 31 E 9
Balm, Pa., a100 16 B 4
Balmoral, Minn. 25 B 3
Bals, Mo. 30 L 7
Balsam, Mich. 22 E 5
Balsam, N. C. 36 C 4
Balsamgrove, N. C., a150 36 D 4
Balsam L., Wis. 24 A 4
Balsam Lake Mt., N. Y. 11 Q 9
Balsam Lake, Wis., a100 24 B 4
Balsam Mt., N. Y. 11 Q 9
Baltic, Conn., a550 10 G 3
Baltic, Mont. 49 D 1
Baltic, O., a425 17 G 4
Baltic, S. Dak., a225 27 H 3
Baltimore, Md., '90, 434,439; '97, a630,000 33 K 3
Baltimore (Co.), Md., 72,909 33 J 2
Baltimore, O., 505 18 E 5
Balty, Va. 34 J 5
Balzac, Col. 53 L 2
Balzac, Col. 53 C 3
Bamber, N. J. 14 G 6
Bamberg (Co.), S. C. 37 F 5
Bamberg (c.h.), S. C., 636 37 F 5
Bamboo, N. C., a125 36 F 2
Banane R., Fla. 39 P 6
Bancroft, Idaho 50 H 7
Bancroft, Ia., s.c.'95, 936 28 E 1
Bancroft, Kan. 32 G 2
Bancroft, Me. (town), 264 6 G 4
Bancroft, Mass. 8 B 3
Bancroft, Mich., 612 23 N 12
Bancroft, Mo., 101 30 E 4
Bancroft, Neb., 344 29 H 1
Bancroft, Oreg. 52 A 4
Bancroft, S. Dak., a150 27 G 2
Bancroft, W. Va., a100 35 C 4
Bancroft, Wis., a200 24 G 6
Bandana, Ky., 148 40 B 2
Banded Peak, Col. 53 E 8
Bandera (Co.), Tex., 3,795 46 H 8
Bandera (c.h.), Tex., 372 46 H 8
Bandon, Oreg., 219 52 A 3
Bandyville, Mo. 31 K 11
Bangall, N. Y., a400 12 P 8
Banghart, Ariz. 55 C 4
Bangor, Ala. 42 D 3
Bangor, Cal., a300 56 D 3
Bangor, Ia. 28 G 3
Bangor (c.h.), Me. (city), '90, 19,103; '97, a27,000 6 F 6
Bangor, Mich., 904 23 J 13
Bangor, N. Y., a600 12 O 2
Bangor, N. C. 36 M 3
Bangor, Pa., 2,569 15 M 5
Bangor (c.h.), S. Dak., a250 27 E 1
Bangor, Wis., s.c.'95, 630 24 E 7
Bangor Sta., N. Y. 13 O 2
Bangs, O., a125 17 E 4
Bangs, Tex. 46 H 6
Bangs Mt., Ariz. 55 B 2
Ban Hill Pond, Mass. 9 B 3
Bank, Md., a150 33 M 2
Bank, Tenn. 41 O 3
Bankers, Mich., a100 23 M 14
Bankhead, Ark. 44 J 6
Bank Lick, Ky. 40 G 3
Banks, Ala. 42 F 7
Banks (Co.), Ga., 8,562 38 D 3
Banks, La. 45 C 6
Banks, Mich. 23 O 10
Banks, N. C. 36 M 3
Banks, S. C. 37 F 2
Banksons, Ala., a100 43 F 4
Banksons L., Mich. 23 K 13
Banks Pt., Alaska 58 N 7
Banks Sta., La. 45 N 3
Bankston, Ala., a100 42 B 3
Banksville, Conn., a450 10 A 5
Banksville, Ga. 38 E 3
Banksville, Neb. 29 D 3
Banksville, N. Y., a200 11 P 9
Banksville, Pa., a1,000 16 B 6
Bannack City, Mont., a100 49 C 4
Banner, Ark. 44 J 3
Banner, Cal. 57 J 9
Banner, Idaho a150 50 D 6
Banner, Ill., a175 20 F 4
Banner, Kan. 32 B 3
Banner, Miss., a200 43 F 2
Banner (Co.), Neb., 2,435 29 A 2
Banner, N. C. 36 M 4
Banner, Tenn. 41 O 3
Banner, Va. 34 C 2
Banner, Wyo. 50 M 5
Banner City Sta., Kan. 32 E 3
Bannermans, N. C. 36 O 5
Banner Springs, Tenn. 41 L 2
Bannerville, Fla. 39 N 3
Bannerville, Pa. 15 H 5
Banning, Cal., a300 57 J 9
Banning, Ga., a350 38 B 5
Bannister, Idaho 50 F 5
Bannister, Mich., a225 23 N 11
Bannock (Co.), Idaho 50 H 7
Bannock, Kan. 32 C 4
Bannock Range, Idaho 50 G 7
Banquete, Tex. 46 K 10
Bantam, Conn., a400 10 B 3
Bantam, O., a350 18 B 7
Bantam Falls, Conn. 10 D 3
Bantam L., Conn. 10 C 3
Baptist, Ind. Ty. 48 N 2
Baptistown, N. J., a200 14 D 3
Baptist Valley, Va. 34 D 1
Baraboo (c.h.), Wis., s.c.'95, 5,484 24 G 8
Barada, Neb., a100 29 J 3
Baraga, Mich., a1,100 22 D 4
Baraga (Co.), Mich., 3,036 22 E 4
Baranof I., Alaska 58 W 8
Barataria, La., a175 45 J 7
Barbara, Miss. 43 G 9
Barbara, Pa. 16 F 6
Barbeau, Mich. 22 N 5
Barber, Ark., a125 44 D 4
Barber (Co.), Kan., s.c.'95, 5,145 32 D 4
Barbers Mill, Ind., a100 19 F 3
Barbersville, Ind., a225 19 F 7
Barberton, O., a3,000 17 G 2
Barberville, Fla., a150 39 O 4
Barbour (Co.), Ala., 34,898 42 G 7
Barbour (Co.), W. Va., 12,702 35 F 2
Barbours, Pa., a375 15 J 4
Barboursville (c.h.), Ky., 1,162 40 J 7
Barboursville, Va., a225 34 G 4
Barboursville, W. Va., a525 35 B 4
Barbourville, N. Y., a100 12 M 7
Barbra, Oreg. 52 B 1
Barbreck, La. 45 E 5
Barcelona, La. 45 G 3
Barcheers, Tenn. 41 G 4
Barclay, Ala. 42 E 4
Barclay, Ill., a300 20 F 6
Barclay, Kan. 32 F 3
Barclay, Md., a200 33 M 3
Barclay, Mich., a175 22 C 5
Barclay, O., a175 17 J 2
Barclay, Pa., 829 15 J 3
Barclaysville, N. C. 36 M 4
Bard, Ia. 28 L 5
Bard, Pa. 16 E 7
Bardolph, Ill., 447 20 D 4
Bardonia, N. Y., a100 11 N 13
Bardsdale, Cal. 57 G 8
Bardstown, Ark., a275 44 M 3
Bardstown (c.h.), Ky., 1,521 40 E 5
Bardstown Jc., Ky., a150 40 E 5
Bardwell (c.h.), Ky., 578 40 C 3
Bardwells Ferry, Mass. 8 C 2
Barebluff, Wis. 24 F 6
Barefield, Tenn. 41 J 3
Bare Hills, Del. 33 F 4
Barela, Col. 53 K 8
Bareville, Pa., a300 15 K 6
Barfield, Ala. 42 F 4
Barfield, Ark. 44 N 3
Barfield Sta., Mo. 31 L 11
Bargaintown, N. J., a200 14 F 8
Bargers Springs, W. Va. 35 E 5
Bargersville, Ind., a100 19 D 5
Bargerton, Tenn. 41 D 3
Barham, Ark. 44 F 7
Barhamsville, Va., a200 34 K 6
Bar Harbor, Me., a2,000 6 G 7
Baring, Me. (town), 273 6 J 5
Baring, Mo., 266 30 H 4
Baringcross, Ark. 44 H 5
Barkada, Ark. 44 J 7
Barker, Ark., a100 44 E 7
Barker, Mont. 49 F 2
Barker, N. Y., a200 13 E 5
Barker, N. C. 36 C 4
Barker, Wis., s.c.'95, 132 24 B 4
Barkercreek, Mich. 23 L 8
Barker Hill, Mass. 9 B 2
Barkers Branch, N. J. 14 F 5
Barkersville, N. Y., a200 12 O 5
Barkeyville, Pa., a200 16 C 4
Barkhamsted, Conn. (place), a450; (town), 1,130 10 D 2
Barkhill, Md. 33 H 2
Barkley, Miss. 43 G 10
Barkley, Mo. 30 J 5
Bark Point Bay, Wis. 24 D 1
Bark Pt., Wis. 24 D 1
Bark R., Wis. 24 C 11
Bark R., Wis. 24 E 10
Bark River Sta., Mich. 22 G 6
Barksdale, S. C. 37 D 2
Barksdale, Tex., a200 47 G 8
Barksdale Sta., Va. 34 E 7
Barkville, Mich., a700 22 G 6
Barley, Va. 34 H 7
Barlow, Miss. 43 C 7
Barlow, N. Dak. 26 E 2

Barlow, O., a150 .... 18 G 6
Barlow, Oreg., a250 .... 52 C 1
Barlowbend, Ala., a175 .... 42 B 8
Barlow City, Ky., a100 .... 40 B 2
Barn, W. Va. .... 35 D 5
Barnabas Cape, Alaska .... 58 N 8
Barnard, Ind., a100 .... 19 C 5
Barnard, Kan., a150 .... 32 E 2
Barnard, Mo., 427 .... 39 C 4
Barnard, N. C. .... 36 D 3
Barnard, Vt. (town), 918.... 7 D 8
Barnard Crossing, N. Y.... 13 A 7
Barnegat, N. J., a1,000.... 14 G 6
Barnegat Bay, N. J. .... 14 H 6
Barnegat City, N. J. .... 14 H 6
Barnegat City Jc., N. J.... 14 H 7
Barnegat Inlet, N. J. .... 14 H 6
Barnegat Park, N. J., a175.. 14 H 6
Barnegat Pier, N. J. .... 14 H 6
Barnerville, N. Y., a150.... 12 O 6
Barnes, Ala. .... 42 F 1
Barnes, Fla. .... 39 L 3
Barnes, Ind. .... 19 E 7
Barnes, Ia., a150 .... 28 H 5
Barnes, Kan., s.c.'95, 379.... 32 F 2
Barnes, La. .... 45 G 2
Barnes, N. Y., a125 .... 13 H 7
Barnes, N. Dak. .... 26 F 3
Barnes (Co.), N. Dak., 7,045.. 26 F 2
Barnes, Pa., a300 .... 16 E 3
Barnes, S. C. .... 37 L 3
Barnes, Wash. .... 51 F 3
Barnesboro, Pa., a900 .... 16 E 5
Barnesburg, O., a525 .... 18 A 6
Barnes Corners, N. Y., a500.... 12 L 4
Barnes Creek, Ia. .... 45 C 5
Barnes Cross Roads, Ala. .... 42 F 7
Barnes Mills, W. Va. .... 35 J 2
Barnes Sound, Fla. .... 39 P 13
Barnesville, Ala. .... 42 A 2
Barnesville, Ga., 1,839 .... 38 C 5
Barnesville, Md. .... 33 B 3
Barnesville, Minn., s.c.'95, 1,238 33 A 3
Barnesville, N. C. .... 36 L 6
Barnesville, O., '90, 3,207; '97, a4,500 .... 17 H 4
Barnesville, Va. .... 34 F 7
Barnet, Vt. (town), 1,897.... 7 F 5
Barnett, Ga., a150 .... 38 F 5
Barnett, Ill. .... 21 F 7
Barnett, Ind. Ty. .... 48 L 5
Barnett, Miss. .... 43 G 7
Barnett, Mo. .... 31 G 8
Barneveld, Wis., a300 .... 24 G 8
Barney, Ia. .... 28 F 5
Barney, N. Mex. .... 55 M 2
Barney, N. Dak. .... 26 G 3
Barnhart, Oreg. .... 52 G 1
Barnhill, Ill., a100 .... 21 J 9
Barnhill, O., 969 .... 17 H 4
Barnitz, Pa., a175 .... 15 H 6
Barnsboro, N. J., a225 .... 14 D 6
Barnsley, Ky. .... 40 A 6
Barnstable (Co.), Mass., s.c.'95, 27,654 .... 8 N 6
Barnstable (c.h.), Mass. (city), s.c.'95, 4,055 .... 8 N 6
Barnstable Harb., Mass. .... 8 O 6
Barnstead, N. H. (town), 1,264. 7 J 9
Barnston, Neb., a300 .... 29 H 3
Barnum, Col. .... 53 H 3
Barnum, Ia., s.c.'95, 184 .... 28 E 3
Barnum, Minn., s.c.'95, 289... 25 E 3
Barnum, Tex., a250 .... 46 N 7
Barnum, Wis. .... 24 E 8
Barnumton, Mo. .... 31 G 8
Barnwell (Co.), S. C., 41,613.. 37 F 5
Barnwell (c.h.), S. C., 937.... 37 F 5
Barnwell I., Ga. .... 38 G 1
Baroda, Mich., a275 .... 23 H 14
Baron, Ind. Ty. .... 48 N 3
Baronoff Island, Alaska (see Barnnof) .... 58 W 8
Barott, Mont .... 49 H 3
Barr, Col. .... 53 J 3
Barr, Ill., a100 .... 21 E 7
Barrackville, W. Va., a300.... 35 F 1
Barrallton, Ky. .... 40 E 4
Barranca, N. Mex. .... 55 K 2
Barre, Mass. (town), s.c.'95, 2,278; (village), s.c.'95, 2,018 8 F 3
Barre, Vt. (town), 6,812; (village), 4,146 .... 7 E 6
Barre Center, N. Y., a250 .... 13 F 5
Barreforge, Pa., a200 .... 16 F 5
Barrel Is., N. J. .... 14 G 7
Barren (Co.), Ky., 21,490 .... 40 E 7
Barren, Mo. .... 31 K 11
Barrenfork, Ark., a300 .... 44 J 3
Barren Fork, Ky. .... 40 H 7
Barren I., Md. .... 33 L 5
Barren I., N. Y. .... 11 Q 15
Barren Sage Plains, Oreg. .... 52 H 4
Barren Springs, Va. .... 34 D 7
Barre Plains, Mass. (village), s.c.'95, 120 .... 8 F 3
Barrett, Cal. .... 56 J 2
Barrett, Kan. .... 32 F 2
Barrett, Minn., s.c.'95, 193.... 25 B 4
Barrett, Wyo. .... 50 P 5
Barretts Jc., Mass. .... 8 E 4
Barrettsville, Ark. .... 44 J 5
Barrettsville, Ga. .... 38 C 3
Barrettville, Tenn. .... 41 B 4
Barrie, N. Dak. .... 26 G 3
Barrington, Ga. .... 38 H 9
Barrington, Ill., 848 .... 20 J 1
Barrington, N. H. (town), 1,408 7 K 10
Barrington, N. Y., a200 .... 13 H 6
Barrington, R. I. (town), 1,461. 10 K 2
Barrington Center, R. I. .... 10 K 3
Barrington Sta., N. H. .... 7 K 10
Barron, Oreg. .... 52 C 4
Barron (Co.), Wis., s.c.'95, 20,122 .... 24 C 4
Barron (c.h.), Wis., s.c.'95, 1,204 .... 24 C 4
Barronett, Wis., a225 .... 24 C 3
Barrow, Pt., Alaska .... 58 L 1
Barrow, Ill., a100 .... 21 E 6
Barrows Store, Va. .... 34 H 7
Barrowsville, Mass. (village), s.c.'95, 244 .... 9 D 5
Barrs, Miss. .... 43 G 3
Barrs Mill, Ala. .... 42 F 7
Barry, Ill., 1,354 .... 21 C 6
Barry, Kan. .... 32 F 3
Barry (Co.), Mich., 23,783.... 23 L 12
Barry, Minn. .... 25 A 4
Barry, Mo., a100 .... 30 C 6
Barry (Co.), Mo., 22,943 .... 31 E 11
Barry, Pa., a450 .... 15 K 5
Barry, Wash. .... 51 F 2
Barry Mt., Pa. .... 15 J 6
Barryton, Mich., a175 .... 23 L 10
Barrytown, N. Y., a150 .... 12 P 8
Barryville, Mo. .... 30 G 5
Barryville, N. Y., a300 .... 11 N 9
Barryville, O., a225 .... 17 H 3
Barstow, Cal., a100 .... 57 J 8
Barstow, Ill. .... 20 E 2
Barstow (c.h.), Tex., a100 .... 47 D 6
Bart, Ky. .... 40 G 7
Bart, Pa., a300 .... 15 K 7
Barterville, Ky., a100 .... 40 H 4
Barthency, Tenn., a100 .... 41 O 2
Bartholdi, S. Dak. .... 27 F 3
Bartholomew (Co.), Ind., 23,867 19 E 6
Bartholomew Bayou, Ark. .... 44 J 7
Bartlesville, Ind. Ty., a200.... 48 L 1
Bartlett, Ill., 263 .... 20 J 1
Bartlett, Ia., s.c.'95, 110.... 28 B 6
Bartlett, Kan., a250 .... 32 G 4
Bartlett, Mo., a300 .... 31 K 10
Bartlett (c.h.), Neb., a150 .... 29 F 2
Bartlett, N. H. (town), 1,247.. 7 J 6
Bartlett, N. Y., a350 .... 12 M 5
Bartlett, N. Dak. .... 26 F 1
Bartlett, O., a275 .... 18 G 6
Bartlett, Tenn., a300 .... 41 B 4
Bartlett, Tex., a800 .... 46 K 7
Bartlett Hill, Mass. .... 9 B 3
Bartlett Pond, Mass. .... 9 B 3
Bartlett Pond, Mass. .... 9 F 5
Bartletts I., Me. .... 6 G 8
Bartletts Narrows, Me. .... 6 G 8
Bartlettsville, Ind. .... 19 D 7
Bartley, Neb., 220 .... 29 D 3
Bartley, N. J., a100 .... 14 F 2
Bartley, W. Va. .... 35 C 5
Bartolome Cape, Alaska .... 58 W 9
Bartold Valley, Mo. .... 30 K 3
Barton, Ala. .... 42 B 1
Barton, Col. .... 53 O 6
Barton (Co.), Kan., s.c.'95, 12,888 .... 32 D 3
Barton, Md., a1,875 .... 33 C 2
Barton (Co.), Mo., 18,504.... 31 D 9
Barton, N. Y., a250 .... 13 K 7
Barton, N. Dak. .... 26 D 1
Barton, O., a250 .... 17 J 4
Barton, S. C. .... 37 B 2
Barton, Vt. (town), 2,217; (village), 778 .... 7 F 3
Barton, Wis., a250 .... 24 K 8
Bartonhelghts, Va. .... 34 A 3
Barton Landing, Vt. (village), 482 .... 7 E 3
Bartonsville, Pa., a200 .... 15 M 4
Bartonsville, Vt. .... 7 D 10
Bartonville, Ill., a1,000 .... 20 F 4
Bartos, Pa., a200 .... 15 L 6
Bartow (c.h.), Fla., s.c.'95, 1,931 .... 39 N 6
Bartow, Ga., 437 .... 38 G 6
Bartow (Co.), Ga., 20,616.... 38 B 3
Bartow, N. Y. .... 11 R 12
Bartow Jc., Fla. .... 39 N 6
Bartram, W. Va. .... 35 B 4
Barwick, Ga. .... 38 H 10
Basalt, Col., a500 .... 53 E 4
Basalt, Idaho, a250 .... 50 G 6
Basalt Peak, Cal. .... 57 G 7
Basco, Ill., 327 .... 20 C 5
Basco, Wis. .... 24 H 9
Bascobel, Ga., a100 .... 38 E 3
Bascom, Fla., a150 .... 39 F 1
Bascom, Ga. .... 38 H 6
Bascom, O., a225 .... 17 D 2
Bascomville, S. C. .... 37 G 2
Base Line, Ariz. .... 55 C 5
Base Line, Ark. .... 44 J 5
Base Line, Col. .... 53 A 4
Base Line, Col. .... 53 C 3
Base Line, Fla. .... 39 L 2
Base Line, Idaho .... 50 F 6
Base Line, Ill. .... 21 F 9
Base Line, Ind. .... 19 C 8
Base Line, Ia. .... 45 G 5
Base Line, Mich. .... 23 L 13
Base Line, Mont. .... 49 G 4
Base Line, Neb. .... 29 E 3
Base Line, N. Mex. .... 55 K 4
Base Line, Okla. .... 48 C 7
Base Line, Okla. .... 48 D 6
Base Line, Oreg. .... 52 F 1
Base Line, Utah .... 54 M 2
Base Sta., N. H. .... 7 J 5
Basford, Neb. .... 29 H 2
Basham, Ala. .... 42 C 2
Basham, Va. .... 34 C 6
Bashan, Kan. .... 32 D 3
Bashaw, Wis. .... 24 C 3
Bashers Kill, N. Y. .... 11 N 9
Basian Bay, La. .... 45 K 8
Basic City, Va., a1,475 .... 34 F 4
Basil, O., 406 .... 18 E 5
Basil Creek, Ind. Ty. .... 48 N 4
Basin, Idaho, a150 .... 50 F 7
Basin, Miss. .... 43 G 9
Basin, Mont., a1,500 .... 49 D 3
Basin, Neb. .... 29 E 1
Basin (c.h.), Wyo. .... 50 L 5
Basin Creek, Col. .... 53 A 6
Basinski, Mont. .... 49 K 3
Baskahegan L., Me. .... 6 H 4
Baskerville, Va. .... 34 G 7
Basket Dome, Cal. .... 56 K 4
Baskett, Ky., a150 .... 40 B 5
Basking Ridge, N. J., a575.... 14 F 3
Baskinton, La. .... 45 F 2
Bass, N. C. .... 36 N 4
Bassenger, Fla. .... 39 O 8
Basset Channel, Mich. .... 23 Q 13
Bassett, Ia., a275 .... 28 H 1
Bassett (c.h.), Neb., a450 .... 29 E 1
Bassett, N. J. .... 14 C 7
Bassett, Tex., a100 .... 46 N 4
Bassett, Wis. .... 24 K 9
Bassetts, Va. .... 34 D 7
Bassettville, Kan. .... 32 B 2
Bass Harbor Head, Me. .... 6 H 9
Bassil, Va. .... 34 C 7
Bass L., Minn. .... 25 D 2
Bass L., Wis. .... 24 H 2
Bass Pt., Mass. .... 9 E 3
Bass R., N. J. .... 14 G 7
Bass Sta., Ala. .... 42 F 1
Basswood L., Wis. .... 24 E 1
Basswood L., Minn. .... 25 F 1
Bastie, Ala. .... 42 A 4
Bastonville, Ga. .... 38 F 5
Bastress, Pa., a150 .... 15 H 4
Bastrop (c.h.), La., a1,200.... 45 F 1
Bastrop (Co.), Tex., 20,736 .... 46 K 7
Bastrop (c.h.), Tex., 1,634 .... 46 K 7
Bastrop Bay, Tex. .... 47 B 4
Bastrop Bayou, Tex. .... 47 E 4
Batavia, Ark. .... 44 F 2
Batavia, Cal., a100 .... 56 D 4
Batavia, Ill., '90, 3,543; '97, a5,000 .... 20 J 2
Batavia, Ia., s.c.'95, 433 .... 28 J 5
Batavia, Mich., a100 .... 23 L 14
Batavia, Mont. .... 49 B 1
Batavia (c.h.), N. Y., '90, 7,221; '97, a10,000 .... 13 F 5
Batavia (c.h.), O., 953 .... 18 B 6
Batavia Jc., O. .... 18 D 8
Batavia Kill, N. Y. .... 12 O 7
Batavia Sta., Minn. .... 25 A 4
Batchelder, Okla. .... 48 J 1
Batchellerville, N. Y., a200 .... 12 O 5
Bachtown, Ill., a300 .... 21 D 7
Bateham, Kan. .... 32 E 2
Bateman, Va. .... 34 B 7
Bates, Cal. .... 57 F 5
Bates, Ill., a100 .... 21 F 6
Bates (Co.), Mo., 32,223 .... 31 D 8
Bates, N. Y., a375 .... 12 O 7
Bates, Oreg. .... 52 G 1
Bates, S. Dak. .... 27 F 2
Batesburg, S. C., 528 .... 37 E 4
Bates City, Mo., a125 .... 30 D 7
Bates Rapids, Alaska .... 58 Q 4
Batesville, Ala., a100 .... 42 G 6
Batesville (c.h.), Ark., 2,150... 44 J 3
Batesville, Ind., 1,169 .... 19 F 6
Batesville (c.h.), Miss., 705 ... 43 E 2
Batesville, O., 327 .... 18 H 5
Batesville, S. C., a200 .... 37 D 2
Batesville (c.h.), Tex., a150.... 46 H 9
Batesville, Va., a100 .... 34 F 5
Bateville, Tenn. .... 41 K 1
Bath, Col. .... 53 F 5
Bath, Ga., a100 .... 38 G 5
Bath, Ill., 384 .... 20 E 5
Bath, Ind., a100 .... 19 G 5
Bath, Ky., a100 .... 40 L 6
Bath (Co.), Ky., 12,813 .... 40 J 4
Bath (c.h.), Me. (city), 8,723... 6 D 8
Bath, Mich., a475 .... 23 N 12
Bath, Minn. .... 25 D 6
Bath, Mo. .... 31 H 9
Bath, N. H. (town), 935.... 7 G 6
Bath (on Hudson), N. Y., 2,399. 12 P 6
Bath (Kings Co.), N. Y., 1,619.. 11 Q 15
Bath (c.h.), N. Y., 3,261 .... 13 H 7
Bath, N. C., a150 .... 36 Q 4
Bath, Pa., 723 .... 15 M 5
Bath, S. C., a200 .... 37 E 5
Bath, S. Dak., a150 .... 27 F 1
Bath (Co.), Va., 4,587 .... 34 D 4
Bathalum, Va. .... 34 D 4
Bathgate, N. Dak., 377 .... 26 G 1
Baton Cr., Col. .... 53 F 7
Baton Rouge (c.h. and State capital), La., 90, 10,478; '97, a12,000 .... 45 G 6
Batonrouge, S. C. .... 37 F 2
Batson, Miss. .... 43 F 8
Batson, O. .... 17 A 2
Batson, S. C. .... 37 D 2
Batsto, N. J. .... 14 F 7
Batsto R., N. J. .... 14 F 7
Battery, The, N. Y. .... 11 P 14
Battery, Va. .... 34 J 5
Battery Gregg, S. C. .... 37 D 7
Battery Vienvenue, La. .... 45 N 2
Battles Ferry, Wash. .... 51 F 2
Battle, Md. .... 33 K 5
Battleboro, N. C., a300 .... 36 O 2
Battle Cr., Cal. .... 56 C 2
Battle Cr., Idaho .... 50 C 7
Battle Cr., Minn. .... 25 C 2
Battle Cr., N. Dak. .... 26 D 3
Battle Cr., S. Dak. .... 27 A 3
Battlecreek, Ia., s.c.'95, 473.. 28 B 3
Battle Creek, Mich., '90, 13,197; '97, a15,525 .... 23 L 13
Battle Creek, Neb., 352 .... 29 G 2
Battlecreek, S. C. .... 37 B 2
Battlefield, Miss. .... 43 G 5
Battleground, Ind., 456 .... 19 C 3
Battle Ground, Wash. .... 51 C 4
Battle Lake, Minn., a.c.'95, 200 25 B 3
Battlement Mesa, Col. .... 53 C 4
Battle Mountain, Nev., 360.... 54 E 2
Battle Mts., Nev. .... 54 E 2
Battles, Ala. .... 42 B 9
Baudett R., Minn. .... 25 C 1
Baugh, Ky. .... 40 C 6
Baulkom, Tenn. .... 41 E 3
Baum, Ind. Ty. .... 48 J 6
Bavarla, Kan., a100 .... 32 E 3
Bavington, Pa., a150 .... 16 B 6
Baxley (c.h.), Ga., 337 .... 38 G 8
Baxter, Ala. .... 42 A 3
Baxter, Ark., a250 .... 44 J 7
Baxter (Co.), Ark., 8,527 .... 44 H 2
Baxter, Cal. .... 56 E 5
Baxter, Col. .... 53 J 6
Baxter, Ia., s.c.'95, 167 .... 28 G 4
Baxter, Ky., a100 .... 40 K 7
Baxter, Miss. .... 43 F 6
Baxter, Mo. .... 31 E 11
Baxter, Pa., a100 .... 16 D 4
Baxter, W. Va. .... 35 K 1
Baxter, Wyo. .... 50 K 8
Baxter Springs, Kan. s.c.'95, 1,566 .... 32 H 4
Bay, Ark., a100 .... 44 L 3
Bay, Cal. .... 56 B 4
Bay (Co.), Mich., 56,112 .... 23 N 10
Bay, Mo., a150 .... 31 J 8
Bay, N. C. .... 36 R 3
Bayard, Ariz. .... 55 C 4
Bayard, Del., a100 .... 33 O 5
Bayard, Fla., a250 .... 29 Q 2
Bayard, Ga. .... 38 B 6
Bayard, Ia., s.c.'95, 542.... 28 D 4
Bayard, Kan. .... 32 G 4
Bayard, Neb. .... 29 A 2
Bayard, O., a150 .... 17 H 3
Bayard, W. Va., a375 .... 35 H 2
Bay Bodreda, La. .... 45 L 6
Bayboro, Ga. .... 38 D 9
Bayboro (c.h.), N. C., 252.... 36 Q 4
Bayboro, S. C. .... 37 K 3
Bayboro Sta., S. C. .... 37 L 4
Bay Center, N. Dak. .... 26 G 1
Bay Center, Wash., a250 .... 51 B 3
Bay Chester, N. Y. .... 11 R 12
Bay City, Fla. a100 .... 39 M 6
Bay City, Ill. .... 21 H 11
Bay City (c.h.), Mich., '90, 27,839; '97, a32,075 .... 23 O 10
Bay City, Oreg., a200 .... 52 B 1
Bay City (c.h.), Tex., a200 .... 46 M 9
Bay City, Wis., a100 .... 24 B 5
Bay Cr., Ill. .... 21 D 7
Bay de Marquette, Mich. .... 22 H 6
Bayer R., Ia. .... 28 B 4
Bayfield, Wis., s.c.'95, 1,368.. 24 E 1
Bayfield (Co.), Wis., s.c.'95, 12,595 .... 24 D 2
Bay Hackberry, La. .... 45 J 8
Bayhead, N. J., s.c.'95, 201... 14 H 5
Bayhorse, Idaho, a500 .... 50 E 5
Baylake, Minn. .... 25 D 3
Bayles, Cal. .... 56 C 2
Baylis, Ill., 368 .... 21 D 6
Baylor (Co.), Tex., 2,595 .... 46 H 4
Bay Marchand, La. .... 45 J 8
Baymead, N. C. .... 36 O 6
Bay Mills, Mich., a1,000 .... 22 M 5
Bay Minette, Ala., a200 .... 42 B 9
Bay Mts., Tenn. (see Bays Mts.) 41 P 2
Bayne, Tenn. .... 41 E 2
Baynesville, Va. .... 34 K 4
Bayneville, Kan. .... 32 E 4
Bay of Far Rockaway, N. Y.... 11 S 15
Bay of Islands, Alaska .... 58 T 9
Bay of Yakutat, Alaska (see Yakutat Bay) .... 58 T 7
Bayonne, N. J., s.c.'95, 19,856.. 14 H 3
Bayonne (Tp.), N. J. .... 14 H 4
Bayou, Ky. .... 40 D 2
Bayou Beaucoup, La. .... 45 D 2
Bayou Bienvenue, La. .... 45 M 2
Bayou Bolecau, La. .... 45 C 1
Bayou Caillou, La. .... 45 H 8
Bayou Cane, La. .... 45 D 5
Bayou Caster, La. .... 45 E 2
Bayou Chene, La. .... 45 G 7
Bayou Chene, La. (place).... 45 F 6
Bayou Chicot, La., a150 .... 45 D 5
Bayou Chitto, La. .... 45 J 5
Bayou Cr., Ind. Ty. .... 48 H 6
Bayou Convent, La. .... 45 L 3
Bayou Current, La. (place).... 45 F 5
Bayou De Large, La. .... 45 H 8
Bayou De View, Ark. .... 44 K 4
Bayou Devoe, Ark. .... 44 L 3
Bayou du Chien, La. .... 45 J 8
Bayou Gazeland, La. .... 45 L 3
Bayou Goula, La., 769 .... 45 G 6
Bayou Labatre, Ala., a125 .... 42 A 10
Bayou Lacasine, La. .... 45 D 6
Bayou Lacomb, La., a100 .... 45 J 6
Bayou Lafourche, La. .... 45 J 8
Bayou Mallett, La. .... 45 E 6
Bayou Mason, La. .... 45 G 1
Bayou Maxent, La. .... 45 M 2

Bayou Mercier, La. 42 N 2
Bayou Meto, Ark., a100 44 K 6
Bayou Moreau, La. 45 J 8
Bayou Moro, Ark 44 H 7
Bayou Nezpique, La. 45 D 6
Bayou Phoquemine, La. 45 E 6
Bayou Sale Sta., La. 45 F 7
Bayou Sara Sta., La., 608 45 C 5
Bayou Sauvage, La. 45 N 1
Bayou Sele, La. (place) 45 B 3
Bayou Segnetto, La. 45 J 3
Bayou St. Michael, La. 45 B 3
Bayou Teche, La 45 E 5
Bayou Terre aux Boeufs, La. 45 K 7
Bayou Terrebonne, La. 45 H 8
Bayou Toro, La. 45 B 4
Bay Plata, La 45 J 8
Bay Point, N. C. 36 Q 4
Bay Pond, N. Y. 12 O 3
Bayport, Fla. 39 L 5
Bayport, Mich., a150 23 P 10
Bayport, N. Y., a475 11 Q 10
Bayport, Va. 34 K 5
Bayridge, Fla. 39 N 5
Bay Ridge, Md. 33 K 4
Bay Ridge, N. Y., 1,858 11 P 15
Bay River, N. C. 36 Q 4
Bays, O., a125 17 C 2
Bay Settlement, Wis., a275 24 K 5
Bayshore, Mich., a100 23 L 7
Bayshore, N. Y., 2,290 11 Q 10
Bayside, Cal., a275 56 A 2
Bayside, N. Y., a500 11 P 10
Bays Mts., Tenn. 41 P 2
Bayspring, Miss. 43 F 7
Bayspring, S. C. 37 H 2
Bay Springs, Mich., a200 23 M 7
Bay State, Mass. 8 D 3
Bay St. Bernard, La. 45 F 7
Bay St. Louis, La. 45 L 6
Bay St. Louis (c.h.), Miss., '90, 1,974; '97, a2,700 43 F 10
Bayview, Fla. 39 H 7
Bayview, Ga., a150 38 H 8
Bayview, Mass. (vil.), s.c.'95, 1,005 9 F 2
Bayview, Md. 33 M 2
Bayview, Mich. 23 M 7
Bayview, Va. 34 M 6
Bayview, Wash., a150 51 C 1
Bay View (part of Milwaukee), Wis. 24 H 11
Bay View Jc., Md. 33 G 5
Bay Village, Ark. 44 L 4
Bayville, Del. 33 O 5
Bayville, N. J. 34 H 6
Bayville, N. Y., a100 11 P 10
Bazaar, Kan. 32 F 3
Bazette, Tex., a100 46 L 5
Bazile Mills, Neb., a150 29 G 1
Bazine, Kan., a100 32 C 3
Beach, Ga. 38 G 9
Beach, Miss., a200 43 E 5
Beach, N. Dak. 26 A 3
Beach, Va. 34 H 6
Beach, Wash., a100 51 C 1
Beach Bluff, Mass. 9 E 3
Beach Channel, S. C. 37 E 7
Beach City, O., a150 17 G 3
Beachhaven, N. J., s.c.'95, 230 14 H 7
Beachhaven, Pa., a100 15 K 4
Beach Hill, Mass. 8 C 4
Beach, L., Cal. 57 E 9
Beachlake, Pa., a200 15 M 3
Beach Lake, Wyo. 50 O 3
Beachmont, Mass. 9 E 3
Beach Pond, R. I. 10 H 3
Beach Ridge, N. Y. 13 C 4
Beach View, N. J. 14 G 7
Beachwood, Me. 6 C 9
Beacon, Ia., s.c.'95, 974 28 H 5
Beacon, Mich., a1,050 22 E 5
Beacon, Tenn. 41 E 3
Beacon Falls, Conn. (town), 505 10 C 4
Beaconsfield, Ia. 28 E 6
Beadle, Mich. 23 O 9
Beadle (Co.), S. Dak., s.c.'95, 7,786 27 F 2
Beagle, Kan. 32 G 3
Beagle, Oreg. 52 C 4
Beaketon, Va., a200 34 H 3
Beall, Ark. 44 H 2
Bealls Mills, W. Va. 35 E 3
Beallsville, Md. 33 G 3
Beallsville, O., 512 18 H 5
Beallsville, Pa., 360 16 B 6
Beaman, Ia., s.c.'95, 258 28 H 3
Beaman, Mo. 30 F 7
Beamon, Va. 34 K 7
Beamsville, O., a100 17 A 4
Bean, Mont. 46 H 4
Beanblossom, Ind., a225 19 D 6
Bean Hill, Conn., a250 10 G 3
Beans, Tenn., a100 41 P 2
Beans L., Me. 6 J 7
Beans Sta., N. Dak. 26 C 1
Beans Sta., Tenn. (see Beans). 41 P 2
Bear, Ark., 150 44 F 5
Bear, Del., a100 33 M 2
Bear, Idaho 50 C 5
Bear, La. 45 C 5
Bear, N. H. 7 J 8
Bearbranch, Ind., a100 19 F 7
Bearbranch, Tenn. 41 K 3
Bear Butte, S. Dak. 27 A 2
Bear Camp R., N. H. 7 J 7
Bear Cr., Ala. 42 B 4
Bear Cr., Cal. 56 D 4
Bear Cr., Col. 53 O 8
Bear Cr., Idaho 50 D 6
Bear Cr., Ill. 20 C 5
Bear Cr., Kan. 32 A 4
Bear Cr., Miss 43 D 4
Bear Cr., Mont. 49 C 2
Bear Cr., Neb. 29 C 1
Bear Cr., O. 17 B 1
Bear Cr., Oreg. 52 C 4
Bear Cr., Oreg. 52 D 3
Bear Cr., Oreg. 52 E 2
Bear Cr., Oreg 52 G 2
Bear Cr., Pa. 16 E 4
Bear Cr., Wyo. 50 P 8
Bearcreek, Ala. 42 B 2
Bearcreek, Ark. 44 G 3
Bearcreek, Miss. 43 D 6
Bear Creek, Mo. 30 K 5
Bearcreek, Mo. 31 E 9
Bear Creek, Mont. 49 C 1
Bearcreek, Pa., a250 15 L 4
Bearcreek, Tex. 46 K 5
Bearcreek, Wis., a600 24 J 5
Bear Creek Butte, Oreg. 52 D 2
Bear Creek Jc., Pa. 15 L 4
Beard, Ala. 42 A 4
Beard, Ky., a100 40 E 4
Beard, N. C. 36 M 4
Beardeo, Ark., a400 44 G 7
Bear Den Hillock Cr., N. Dak. 26 F 3
Beards Cr., Ga. 38 H 8
Beards Creek, Ga., a150 38 H 8
Beards Hollow, N. Y., a200 12 N 6
Beardsley, Kan. 32 A 2
Beardsley, Minn., s.c.'95, 221 25 A 4
Beardsly, Ariz. 55 C 5
Beardstown, Ill., '90, 4,226; '97, a6,500 20 E 5
Beardstown, Tenn., a200 41 F 3
Beargap, Pa., a300 15 J 5
Beargrove, Ia., a100 28 D 4
Bear Head Cr., La. 45 B 6
Bear Hill, Mass. 8 A 6
Bear I., Me. 6 H 8
Bear I., Wis. 24 E 1
Bear Inlet, N. C. 36 P 5
Bear In the Lodge Cr., S. Dak. 27 C 3
Bear L., Idaho 50 H 7
Bear L., Me. 6 E 1
Bear L., Mich. 22 M 7
Bear L., Mich. 23 J 9
Bear L., Minn. 25 D 6
Bear L., N. Y. 13 D 7
Bear Lake (Co.), Idaho, 6,057 50 H 7
Bearlake, Mich., a432 23 J 9
Bear Lake, Mich. 23 N 8
Bearlake, Pa., 313 16 D 3
Bearmouth, Mont. 49 C 3
Bear Mt., Ark. 44 F 5
Bear Mt., Col. 53 D 1
Bear Mt., Mass. 8 E 2
Bear Mt., Mont. 49 C 3
Bear Mt., Vt. 7 C 9
Bear Mts., Cal. 56 E 4
Bear Paw, Battle of the, Mont. 49 H 1
Bear Paw Mt., Mont. 49 G 1
Bear Paw Mts., Mont. 49 G 1
Bear Peak, Cal. 57 G 7
Bear Poplar, N. C. 36 H 3
Bearport Mts., N. J. 14 G 1
Bear Pt., N. C. 36 R 4
Bear R., Col. 53 D 1
Bear R., Col. 53 E 2
Bear R., Wyo. 50 J 8
Bear River City, Utah, s.c.'95, 461 54 K 1
Bear River Divide, Wyo. 50 J 8
Bears Cr., Ill. 21 G 7
Bears Horn Butte, Mont. 49 M 3
Bear Skin, Wis. 24 G 3
Bearspring, Tenn., a175 41 F 2
Bear's Marsh, Wis. 24 G 6
Bearsville, N. Y., a100 12 O 7
Bearsville, W. Va. 35 E 2
Beartooth L., Wyo. 50 R 1
Bear Tooth Mt., Mont 49 E 3
Bear Tooth Mts., Mont 49 G 4
Bear Valley, Cal., a200 56 E 5
Bear Valley, Idaho 50 D 5
Bear Valley, Wis. 24 F 8
Bearwallow, N. C., a200 36 E 4
Bear Wallow, Va. 34 D 2
Beason, Ill., a200 20 G 5
Beaton, Minn. 25 A 1
Beatrice, Cal., a250 56 A 2
Beatrice, Ky., a150 40 L 6
Beatrice, Miss. 43 F 9
Beatrice (c.h.), Neb., 13,836 29 H 3
Beattie, Kan., s.c.'95, 628 32 F 2
Beattyville Jc., Ky. 40 J 5
Beattyville (c.h.), Ky., a1,200 40 J 5
Beaty, Ark. 44 C 2
Beatyestown, N. J., a375 14 E 2
Beauchamp Cr., Mont. 49 H 2
Beaucoup, Ill. 21 G 9
Beauford, Minn. 25 D 6
Beauford, Va. 34 C 7
Beaufort, Cape, Alaska 58 G 2
Beaufort, Mo., a150 31 K 8
Beaufort (Co.), N. C., 21,072 36 Q 3
Beaufort (c.h.), N. C., 2,007 36 Q 5
Beaufort (Co.), S. C., 34,119 37 G 7
Beaufort (c.h.), S. C., 3,587 37 G 7
Beaufort R., S. C. 37 G 7
Beaulieu, Minn. 25 B 2
Beaulieu, N. Dak. 26 G 1
Beaumont, Cal., a100 57 J 9
Beaumont, Kan., a150 32 F 4
Beaumont, O., a150 18 F 6
Beaumont, Pa., a150 15 K 4
Beaumont (c.h.), Tex., '90, 3,296; '97, a5,000 46 N 7
Beauregard, Miss., a500 43 D 7
Beautiful Mt., N. Mex 55 C 2
Beauty, W. Va., a100 35 E 4
Beauty Lake, Minn. 25 D 2
Beauvais Cr., Mont 49 H 4
Beauvoir, Miss. 43 C 10
Beaver, Ark., a250 44 E 2
Beaver, Idaho, a150 50 G 5
Beaver, Ia., a300 28 E 3
Beaver, Kan. 32 B 2
Beaver, Ky. 10 L 6
Beaver, La. 45 D 5
Beaver, Minn., a275 25 F 5
Beaver, Mo. 31 J 9
Beaver, N. Y. 12 N 4
Beaver, O., a275 18 E 6
Beaver (Co.), Okla., 2,674 48 A 1
Beaver (c.h.), Okla., a200 48 A 1
Beaver, Oreg. 52 B 1
Beaver (Co.), Pa., 50,077 16 B 5
Beaver (c.h.), Pa., 1,552 16 B 5
Beaver, S. Dak. 27 G 3
Beaver, Tex. 46 J 3
Beaver (Co.), Utah, s.c.'95, 3,791 54 J 4
Beaver (c.h.), Utah, a1,800 54 K 4
Beaver, Vt. 7 C 4
Beaver, Wash. 51 A 1
Beaver, W. Va. 35 E 4
Beaver, Wis., a150 24 K 4
Beaver, Wyo. 50 O 7
Beaver Bay, Minn. 25 F 2
Beaver Brook, Mass. (place) 8 B 6
Beaver Brook, Mass. 9 C 2
Beaver Center, Pa., a175 16 B 3
Beaver City (c.h.), Neb., 763 29 G 3
Beaver Cr., Ala. 42 A 9
Beaver Cr., Col. 53 C 1
Beaver Cr., Col. 53 B 6
Beaver Cr., Col. 53 B 7
Beaver Cr., Col. 53 E 7
Beaver Cr., Ga. 38 F 3
Beaver Cr., Idaho 50 G 6
Beaver Cr., Idaho 50 D 5
Beaver Cr., Kan. 32 B 2
Beaver Cr., Mont. 49 J 1
Beaver Cr., Mont. 49 M 3
Beaver Cr., Neb. 29 B 1
Beaver Cr., Neb. 29 G 1
Beaver Cr., Neb. 29 F 2
Beaver Cr., N. Y. 12 M 3
Beaver Cr., N. Y. 12 P 4
Beaver Cr., N. Dak. 26 E 1
Beaver Cr., N. Dak. 26 A 2
Beaver Cr., N. Dak. 26 D 3
Beaver Cr., N. Dak. 26 F 3
Beaver Cr., O. 17 J 3
Beaver Cr., O. 18 E 6
Beaver Cr., Okla. 48 H 2
Beaver Cr., Okla. 48 C 1
Beaver Cr., Oreg. 52 G 1
Beaver Cr., Oreg. 52 F 2
Beaver Cr., Pa. 16 D 3
Beaver Cr., S. Dak. 27 A 3
Beaver Cr., Wyo. 50 L 7
Beaver Cr., Wyo. 50 N 8
Beavercreek, Col. 53 J 6
Beavercreek, Ill., a150 21 G 8
Beavercreek, Md., a125 33 G 2
Beavercreek, Minn., s.c.'95, 115 25 A 6
Beavercreek, N. C., a200 36 G 2
Beaver Crossing, Neb., a275 29 G 3
Beaverdam, Ariz. 55 B 2
Beaverdam, Ky., 274 40 C 6
Beaverdam, Md. 33 N 6
Beaverdam, Mich. 23 J 12
Beaverdam, O., 397 17 C 3
Beaver Dam, S. C. 37 E 4
Beaverdam, Va. 34 H 5
Beaverdam, Wis., s.c.'95, 5,042 24 J 8
Beaverdam Bald, Tenn. 41 N 4
Beaverdam Bald, N. C. 36 A 4
Beaver Dam Cr., Ia. 28 G 2
Beaver Dam L., Miss. 43 D 1
Beaver Dam L., Wis. 24 B 3
Beaver Dam Mts., Utah 54 J 5
Beaver Dam Pond, Mass 9 F 5
Beaver Dams, N. Y. a300 12 M 4
Beaverfalls (c.h.), Minn., s.c. '95, 145 25 B 5
Beaver Falls, N. Y., a500 12 M 4
Beaver Falls, Pa., '90, 9,755; '97, a13,000 16 B 5
Beaver Harb., Mich. 22 L 6
Beaverhead (Co.), Mont., 4,655 49 C 4
Beaver Head R., Mont 49 D 4
Beaver Head Rocks, Mont 49 D 4
Beaverhill, Tenn. 41 L 2
Beaver I., Mich. 22 K 6
Beaver I., N. Y. 13 B 5
Beaver I., Okla. 48 J 2
Beaverkill, N. Y. 12 N 8
Beaver Kill, N. Y. 12 N 7
Beaver L., Ind. 19 B 2
Beaver L., Mich. 23 O 8
Beaver L., Neb. 29 B 2
Beaver L., N. Y. 12 M 4
Beaver L., N. Dak. 26 E 3
Beaver L., Wis. 24 D 10
Beaver L., Wyo. 50 N 2
Beaver Lake, Mich. 23 N 9
Beaverlick, Ky. 40 G 3
Beaver Lick Mts., W. Va 35 F 4
Beaver Meadow, Ala., a125 42 A 9
Beaver Meadow, N. Y., a200 12 L 6
Beaver Meadows, Pa., a675 15 L 5
Beaverpond, Me. 6 B 5
Beaver Pond, Mass. 9 E 2
Beaverpond, Va. 34 H 6
Beaver R., N. Y. 12 M 4
Beaver R., Pa. 16 B 5
Beaver River Range, Utah 54 J 4
Beaver Run, Pa. 16 C 5
Beaver Springs, Pa., a350 15 H 5
Beaver Sta., Col. 53 J 6
Beaver Tail Pt., Mich. 22 N 6
Beaverton, Ala. 42 A 3
Beaverton, Mich., a625 23 M 10
Beaverton, Mont. 49 J 1
Beaverton, Oreg., a250 52 C 1
Beavertown, Pa., a400 15 H 5
Beavertown Sta., O. 18 E 6
Beavervalley, Del., a250 33 N 1
Beaver Valley, Pa., a100 15 K 5
Beaverville, Ill., a275 20 K 4
Bebra, Mo. 31 F 7
Becharof, Mt., Alaska 58 L 8
Becharof L., Alaska 58 L 8
Bechler R., Wyo. 50 M 4
Bechtelsville, Pa., a450 15 L 6
Beehyn, Minn. 25 B 5
Beck, Ind., a100 19 D 6
Becker, Ark. 44 G 6
Becker, Minn., a150 25 D 4
Becker (Co.), Minn., s.c.'95, 13,725 25 B 3
Becker, Mo. 30 L 7
Beckersville, Pa., a250 15 L 6
Becket, Mass. (town), s.c.'95, 888; (village), s.c.'95, 736 8 B 3
Becket Center, Mass. 8 B 3
Beckley, Conn. 10 E 3
Beckley (c.h.), W. Va., a250 35 D 5
Beckleysville, Md., a300 33 J 2
Becks Cr., Ill. 21 G 7
Beckton, Wyo. 50 M 5
Beckville, Tex., a275 46 N 5
Beckwith, Cal., a100 56 E 3
Beckwith, Ind. Ty. 48 N 2
Beckwith, Ia., a100 28 K 6
Beckwith, Wyo. 50 J 8
Beckwith Cr., La. 45 C 5
Becs Scies Pt., Mich. (see Betsie) 23 J 8
Beda, Ala., a100 42 D 8
Beda, Ky. 40 C 5
Bed Cr., Col. 53 H 6
Beddington, Me. (town), 184 6 G 6
Bede, Ga. 38 E 8
Bedell, Mich. 23 N 10
Bedfield, Oreg. 52 D 4
Bedford, Ala. 42 A 3
Bedford, Ill., a150 21 D 6
Bedford (c.h.), Ind., 3,351 19 D 7
Bedford (c.h.), Ia., s.c.'95, 2,070 28 D 6
Bedford, Kan. 32 D 3
Bedford (c.h.), Ky., 250 40 F 3
Bedford, La. 45 C 2
Bedford, Mass. (town), s.c.'95, 1,169 9 C 2
Bedford, Mass. (vil.), s.c.'95, 1,169 9 C 3
Bedford, Mich., a300 23 L 13
Bedford, Mo., a200 30 F 5
Bedford, Me. 31 D 8
Bedford, Mont. 49 E 3
Bedford, N. H. (town), 1,102 7 H 11
Bedford, N. Y., a475 11 P 9
Bedford, N. Y. (town), 3,291 11 O 12
Bedford, O., 1,043 17 G 2
Bedford (Tp.), O. 18 J 9
Bedford, Okla. 48 J 2
Bedford (Co.), Pa., 38,644 16 E 7
Bedford (c.h.), Pa., 2,242 15 E 6
Bedford (Co.), Tenn., 24,739 41 J 3
Bedford, Tex., a100 46 K 5
Bedford (Co.), Va., 31,213 34 D 6
Bedford City (c.h.), Va., 2,897 34 E 6
Bedford Springs, Mass. 9 C 2
Bedford Springs, Va., a100 34 E 6
Bedford Sta., Mich. 23 L 13
Bedford Sta., N. Y., a250 11 P 9
Bedias, Tex., a200 46 M 7
Bedington, W. Va. 35 K 1
Bedlocs I., N. Y. 11 P 14
Bedminster, N. J., a200 14 F 3
Bedrock, Col. 53 A 6
Bee, Neb., a175 29 G 2
Bee, Tenn. 41 H 4
Bee (Co.), Tex., 3,720 46 K 9
Bee, Va. 34 C 2
Bee, W. Va. 35 C 3
Beebe, Ark., a1,075 44 J 4
Beebe, Mich. 23 M 11
Beebe, Mont. 49 L 3
Beebeetown, Ia., a100 28 B 4
Beebe Plain, Vt. 7 F 3
Beebranch, Ark., a250 44 H 4
Beecamp, Ind., a100 19 F 7
Beeeaves, Tex. 46 K 7
Beech, Mich., a375 23 P 13
Beech, O., a200 17 E 4
Beech, W. Va. 35 D 3
Beechbluff, Tenn. 41 D 3
Beech Cr., La. 45 E 3
Beechcreek, Pa., 437 16 G 4
Beechcreek, W. Va. 35 C 5
Beecher, Ill., 342 20 K 3
Beecher City, Ill., a150 21 H 7
Beecher Falls, Vt. 7 H 2
Beecher Pt., Alaska 58 P 1
Beechfield, Md. 33 E 6
Beechgrove, Ky., a375 40 B 5
Beechgrove, Miss. 43 D 7
Beechgrove, Tenn., a300 41 J 3
Beechgrove, Tex. 46 N 7
Beech Hill, Ga. 38 F 6
Beech Island, S. C. 37 E 5
Beechland, Ky., a100 40 F 5
Beechmont, Pa. 16 B 6
Beechridge, Ill. 21 G 11
Beechspring, Va. 34 A 3
Beech Springs, Miss., a100 43 F 5

Beechtree, Pa., a500 ..... 16 E 4
Beechtree Jc., Pa. ..... 16 E 4
Beechville, Ill. ..... 21 D 8
Beechwood, Ill., a350 ..... 21 G 11
Beechwood, Muss. (vil.), s.c.'95, 342 ..... 9 E 4
Beechwood, Mich., a150 ..... 22 D 5
Beechwood, Pa., a100 ..... 16 F 4
Beechwood, W. Va., a125 ..... 55 G 1
Bee Creek, Mo. ..... 30 C 5
Beedes, N. Y., a150 ..... 12 P 3
Beefereek, Ind. Ty. ..... 31 K 10
Beefork, Mo. ..... 31 K 10
Beef Slough, Wis. ..... 24 C 6
Beehive, Ga. ..... 38 E 7
Beekman, N. Y., a200 ..... 11 O 10
Beekman, N. Y. (town), 1,113. 11 O 10
Beekmantown, N. Y. (village), a150 ..... 12 P 2
Beeks, Ga., a100 ..... 38 C 5
Beeks, Miss. ..... 43 H 3
Beelake, Miss. ..... 43 D 4
Beeler, Kan. ..... 32 B 3
Beelers Sta., W. Va. ..... 35 E 1
Beelerton, Ky. ..... 40 C 3
Beelick, Ky. ..... 40 G 6
Beemer, Neb., 350 ..... 29 H 2
Beemerville, N. J., a250 ..... 14 F 1
Beenham, N. Mex. ..... 55 M 2
Beersheba Springs, Tenn., a200 41 K 4
Beerston, N. Y., a150 ..... 12 M 7
Beesleys Point, N. J., a300 .... 14 F 8
Beeson, Ala. ..... 42 B 1
Beesons, Ind. ..... 19 F 5
Beespring, Ky. ..... 40 D 6
Beesville, Va. ..... 34 F 5
Beetown, Wis., a375 ..... 24 E 9
Beeville (c.h.), Tex., 1,311 ..... 46 K 9
Bega, Neb. ..... 29 G 1
Begg, La. ..... 45 E 5
Beggs Rock, Cal. ..... 57 F 9
Begonia, N. C. ..... 36 G 4
Beidler, O., a125 ..... 17 H 4
Beirne, Ark., a150 ..... 44 F 7
Bela, Pa., a200 ..... 16 C 4
Belair, Ga., a100 ..... 38 G 5
Belair, La., 405 ..... 45 K 7
Belair (c.h.), Md., 1,416 ..... 33 L 2
Belair, S. C. ..... 37 G 2
Belalton, Md., a100 ..... 33 J 5
Belbend, Pa., n200 ..... 15 K 4
Belcher, Ala., a150 ..... 42 G 7
Belcher, Pt., Alaska ..... 58 J 1
Belcher, Mo. ..... 31 L 11
Belcher, N. Y., a100 ..... 12 Q 5
Belchertown, Mass. (town), s.c. '95, 2,161; (vil.), s.c.'95, 2,072 8 E 3
Belcherville, Tex., 516 ..... 46 K 4
Belcourt, Ky. ..... 40 B 5
Belcourt, N. Dak. ..... 20 E 1
Belcross, N. C., a100 ..... 36 R 2
Belden, Ind., a125 ..... 19 E 3
Belden, Neb., a100 ..... 29 G 1
Belden, O., a175 ..... 17 F 2
Beldens, Vt., a250 ..... 7 B 6
Beldenville, Wis., a150 ..... 24 A 5
Belding, Mich., 1,730 ..... 23 L 11
Belen (c.h.), Miss., a275 ..... 43 D 2
Belen, N. Mex., a1,800 ..... 55 J 4
Belew, Ala. ..... 42 C 1
Belewcreek Mills, N. C. ..... 36 J 2
Belfast, Ark. ..... 44 H 6
Belfast, Ia., a100 ..... 28 K 6
Belfast (c.h.), Me. (city), 5,294. 6 E 7
Belfast, Mo. ..... 31 D 11
Belfast, Neb. ..... 29 F 2
Belfast, N. Y., 600 ..... 13 F 7
Belfast, Pa., a300 ..... 15 M 5
Belfast, S. C. ..... 37 E 3
Belfast, Tenn. ..... 41 H 4
Belfast, Wash. a100 ..... 51 C 1
Belfast Mills, Va. ..... 34 D 2
Belfield, N. Dak., a125 ..... 26 A 3
Belfont, W. Va. ..... 35 E 3
Belford, N. J., a200 ..... 14 H 4
Belford, S. Dak. ..... 27 F 3
Belfort, N. Y., a400 ..... 12 M 4
Belgium, N. Y., a200 ..... 13 K 5
Belgium, Wis., a400 ..... 24 L 7
Belgrade, Me. (town), 1,090 .... 6 D 7
Belgrade, Minn., s.c.'95, 415.. 25 C 4
Belgrade, Mo., a100 ..... 31 L 9
Belgrade, Mont., a200 ..... 49 E 4
Belgrade, Neb., a175 ..... 29 F 2
Belgrade, Tex. ..... 46 O 7
Belgrade Mills, Me. ..... 6 D 6
Belgreen, Ala., a250 ..... 42 B 2
Belinda, Ia. ..... 28 G 5
Belington, W. Va., a500 ..... 35 G 2
Belknap, Ala. ..... 42 D 6
Belknap, Ga., a250 ..... 38 H 7
Belknap, Ill., 358 ..... 21 G 11
Belknap, Ia., a200 ..... 28 J 6
Belknap, Mont. ..... 49 A 2
Belknap (Co.), N. H., 20,321.. 7 J 8
Belknap, Tex., a100 ..... 46 J 4
Belknap Peak, Utah ..... 54 K 4
Belknap Springs, Oreg. ..... 52 C 2
Belkofsky, Alaska, 185 ..... 58 H 9
Bell, Ind. Ty. ..... 18 N 5
Bell (Co.), Ky., 10,312 ..... 40 J 7
Bell, Mich., a125 ..... 23 P 7
Bell, Neb. ..... 29 A 1
Bell, N. Mex. ..... 55 L 2
Bell, O., a125 ..... 18 C 6
Bell (Co.), Tex., 33,377 ..... 46 K 6
Bellair, Ill., a100 ..... 21 K 7
Bellair, Fla. ..... 39 H 2
Bellair, Mo. ..... 30 G 7
Bellair, N. C. ..... 36 P 4
Bellaire, Kan., a100 ..... 32 D 2
Bellaire (c.h.), Mich., a625 ..... 23 L 8
Bellaire, O., '90, 9,934; '97, a10,000 ..... 17 J 4
Bellamy, Mo. ..... 31 D 9
Bellamy, Tenn. ..... 41 F 2
Bellamy R., N. H. ..... 7 L 10
Bellasyiva, Pa., a100 ..... 15 K 4
Bellavista, Cal. ..... 56 C 2
Bellbrook, O., 350 ..... 18 B 5
Bellbuckle, Tenn., 715 ..... 41 J 3
Bell Center, Wis., a200 ..... 24 E 8
Bell City, Mo., a250 ..... 31 N 10
Belle, Miss. ..... 43 G 3
Belle, Mo. ..... 31 J 8
Belle, S. Dak. ..... 27 G 2
Belle, W. Va. ..... 35 C 4
Belle Air Range, N. Y. ..... 11 Q 8
Belleayre, N. Y. ..... 11 Q 9
Belle Center, O., 927 ..... 17 C 3
Belle Chasse, La. ..... 45 L 3
Bellechester, Minn. ..... 25 E 5
Bellefont, Kan. ..... 32 C 4
Bellefontaine, Miss., a125 .... 43 F 3
Bellefontaine (c.h.), O., 4,245.. 17 C 4
Bellefontaine Jc., Mo. (see W. Alton) ..... 30 M 7
Bellefonte, Ark., a250 ..... 44 F 2
Bellefonte (c.h.), Pa., 3,946... 16 G 5
Bellefountain, Wis. ..... 24 H 7
Bellefourche (c.h.), S. Dak., s.c.'95, 263 ..... 27 A 2
Belle Fourche or N. Fork of Cheyenne R., S. Dak. ..... 27 A 2
Belle Fourche R., Wyo. ..... 50 O 5
Bellegrove, Md. ..... 33 E 1
Bellehaven, Va., a375 ..... 34 M 5
Bellehaven Sta., N. C. ..... 36 Q 3
Belle Helene, La., a300 ..... 45 H 6
Belle Isle, Alaska ..... 58 T 4
Belle Isle, N. Y., a250 ..... 13 K 5
Bellemead, N. J. ..... 14 F 4
Bellemina, Ala. ..... 42 D 1
Bellemont, Ariz. ..... 55 D 3
Bellemont, Okla. ..... 48 J 4
Belleplain, Ill., a100 ..... 20 G 4
Belleplain, N. J., a200 ..... 14 E 8
Belle Plaine, Ia., s.c.'95, 3,256. 28 J 4
Belle Plaine, Kan., s.c.'95, 516. 32 E 4
Belleplaine, Minn., s.c.'95, 1,031 25 D 5
Belleplaine, Wis., a150 ..... 24 J 5
Bellepoint, O. ..... 17 D 4
Belleport, N. C. ..... 36 Q 3
Belleprairie, Ill. ..... 21 H 9
Belleprairie, Minn. ..... 25 C 3
Belleprairie, Miss., a250 ..... 43 D 5
Belle R., Mich. ..... 23 P 12
Bellerive, Ill., a500 ..... 21 H 9
Belleriver, Mich., a100 ..... 23 P 12
Bellerose, La., a500 ..... 45 G 6
Belle Union, Ind., a100 ..... 19 C 5
Belle Valley, O., a125 ..... 18 G 5
Belle Vernon, O., a200 ..... 17 D 3
Belle Vernon, Pa., 1,147 ..... 16 C 6
Belleview, Fla., a200 ..... 39 M 4
Belleview, Ga., a150 ..... 38 B 6
Belleview, Ill., a100 ..... 21 D 7
Belleview, Ind. ..... 19 F 7
Belleview, Mo., a150 ..... 31 L 9
Belleview, Mont. ..... 49 D 2
Belleview, Tenn. ..... 41 G 2
Belleview Mt., Col. ..... 53 E 8
Belleville, Ala., a200 ..... 42 C 8
Belleville, Ark., 247 ..... 44 F 4
Belleville (c.h.), Ill., '90, 15,361; '97, a20,000 ..... 21 F 8
Belleville, Ind., a300 ..... 19 C 5
Belleville (c.h.), Kan., s.c.'95, 1,445 ..... 32 E 2
Belleville, La., a150 ..... 45 E 4
Belleville, Mich., 367 ..... 23 O 13
Belleville, Nev. ..... 54 D 4
Belleville, N. J. (place) ..... 14 H 2
Belleville (Tp.), N. J., s.c.'95, 4,568 ..... 14 A 2
Belleville, N. Y., 452 ..... 12 K 4
Belleville, N. Dak. ..... 26 G 1
Belleville, Okla. ..... 48 G 1
Belleville, Pa., a700 ..... 16 G 5
Belleville, W. Va., 208 ..... 35 C 2
Belleville, Wis., s.c.'95, 400.. 24 G 9
Bellevoir, N. C. ..... 36 L 3
Bellevue, Del., a500 ..... 33 N 1
Bellevue, Idaho, 892 ..... 50 E 6
Bellevue, Ia., s.c.'95, 1,533... 28 N 3
Bellevue, Ky., 3,163 ..... 40 H 2
Bellevue, (c.h.), La., 212 ..... 45 C 1
Bellevue, Md. ..... 33 L 4
Bellevue, Mich., 914 ..... 23 L 13
Bellevue, N. Y., a400 ..... 13 E 6
Bellevue, O., 3,052 ..... 17 E 2
Bellevue, Oreg. ..... 52 B 1
Bellevue, Pa., 1,418 ..... 16 B 5
Bellevue, Tex., a300 ..... 46 J 4
Bellevue, Va. ..... 34 E 6
Bellevyria, N. Dak. ..... 26 G 2
Bell Factory, Ala. ..... 42 E 1
Bellfield, S. C. ..... 37 G 3
Bellflower, Ill., a400 ..... 20 H 5
Bellflower, Mo. ..... 30 K 6
Bellingham, Mass., (town), s.c.'95, 1,481 ..... 9 C 4
Bellingham, Mass., (village), s.c.'95, 373 ..... 9 B 4
Bellingham, Minn., s.c.'95, 340. 25 A 4
Bell Mills, Ala. ..... 42 G 3
Bellmont, Ga. ..... 38 D 3
Bellmont, Ill., 487 ..... 21 K 9
Bellmont, N. Dak. ..... 26 H 2
Bellmore, Ind., a425 ..... 19 B 5
Bellmore, N. Y., a200 ..... 11 Q 10
Bellmore, O., (see Belmore).... 17 C 2
Bellona, Pt., Cal. ..... 57 C 9
Bellona, N. Y., a300 ..... 13 H 6
Bellota, Cal. ..... 56 E 4
Bellows Falls, Vt., (village), 3,092 ..... 7 E 10
Bellows L., Mich. ..... 23 K 7
Bellport, N. Y., a500 ..... 11 R 10
Bellranch, N. Mex. ..... 55 L 3
Bell Road, Pa. ..... 15 L 2
Bell Rock, Mass. ..... 8 D 5
Bellran, Pa., a150 ..... 16 F 3
Bells, S. C. ..... 37 G 6
Bells, Tenn., 630 ..... 41 C 3
Bells, Tex., 429 ..... 46 L 4
Bells L., N. Dak. ..... 26 A 2
Bells Landing, Ala., a225 ..... 42 C 7
Bells Mills, Pa., a200 ..... 16 E 5
Bells Sta., Ala. ..... 42 A 6
Bells Sta., Cal. ..... 57 D 5
Bells Sta., Miss. ..... 43 G 2
Bells Valley, Va. ..... 34 E 4
Bellton, Ga., 211 ..... 38 D 3
Bellton, Pa., a100 ..... 16 B 5
Bellton, W. Va., a125 ..... 35 E 1
Belltown, Tenn. ..... 41 N 4
Bellvale, N. Y., a350 ..... 11 O 9
Bellville, Fla. ..... 39 K 1
Bellville, Ga., a200 ..... 38 H 7
Bellville, O., 941 ..... 17 F 3
Bellville, Tenn., a100 ..... 41 H 4
Bellville (c.h.), Tex., 807 ..... 46 L 7
Bellvue, Col., a100 ..... 53 H 1
Bellwood, La. ..... 45 C 4
Bellwood, Neb., 413 ..... 29 G 2
Bellwood, Pa., 1,146 ..... 16 F 5
Bellwood, S. C. ..... 37 G 4
Belma, Wash. ..... 51 F 3
Belmar, N. J., a750 ..... 14 H 5
Belmond, Ia., s.c.'95, 1,173 ... 28 F 2
Belmont, Ala., a100 ..... 42 B 5
Belmont, Cal., a300 ..... 56 C 5
Belmont, Fla. ..... 39 L 1
Belmont, Idaho ..... 50 E 6
Belmont, Kan. ..... 32 E 4
Belmont, Ky. ..... 40 E 5
Belmont, La. ..... 45 B 3
Belmont, Me. (town), 475..... 6 E 7
Belmont, Mass. (town), s.c.'95, 2,843 ..... 9 D 3
Belmont, Mass. (village), s.c. '95, 2,117 ..... 9 D 3
Belmont, Miss. ..... 43 H 2
Belmont, Mo., a200 ..... 31 O 11
Belmont, Mont. ..... 49 H 2
Belmont, Neb. ..... 29 A 1
Belmont (c.h.), Nev., a250 ... 54 F 4
Belmont, N. H. (town), 1,142. 7 J 9
Belmont (c.h.), N. Y., 950..... 13 F 7
Belmont, N. C., a150 ..... 36 G 4
Belmont, O., 384 ..... 17 H 4
Belmont (Co.), O., 57,413..... 18 H 5
Belmont, Pa. ..... 15 M 3
Belmont, Is., Pa. ..... 15 M 3
Belmont, S. C. ..... 37 F 1
Belmont, Tenn. ..... 41 J 4
Belmont, Tex., a200 ..... 46 K 8
Belmont, Wash. ..... 51 H 2
Belmont, W. Va., a200 ..... 35 D 2
Belmont, Wis., s.c.'95, 477.... 24 F 9
Belmont Center, N. Y., a275 .. 12 O 2
Belmore, Fla. a200 ..... 39 N 3
Belmore, O., 414 ..... 17 C 2
Belmore, Wash. ..... 51 C 3
Belo, N. C. ..... 36 H 2
Beloit, Ala. ..... 42 C 6
Beloit, Ga. ..... 38 C 8
Beloit, Ia., a175 ..... 28 A 1
Beloit (c.h.), Kan., s.c.'95, 2,639 32 D 2
Beloit, O., a325 ..... 17 H 3
Beloit, Wis., s.c.'95, 7,786..... 24 H 9
Belona, Va. ..... 34 G 5
Belott, Tex. ..... 46 M 6
Belpre, Kan. ..... 32 C 4
Belpre, O., 1,007 ..... 18 G 6
Belsches, Va. ..... 34 J 7
Belt, Mont., a1,600 ..... 49 F 2
Belted Range, Nev. ..... 54 G 5
Belt Jc., Mo. ..... 30 D 6
Belton, Ind. Ty. ..... 48 J 6
Belton, Mo., 988 ..... 30 C 7
Belton, Mont. ..... 49 B 1
Belton, S. C., 494 ..... 37 D 2
Belton (c.h.), Tex., '90, 3,000; '97, a4,500 ..... 46 K 6
Belton Jc., Mo. ..... 30 C 7
Belton Sta., Ky. ..... 40 B 6
Beltrami (Co.), Minn., s.c.'95, 1,364 ..... 25 B 1
Beltrami Sta., Minn. ..... 25 A 2
Beltsville, Md. ..... 33 J 3
Belva, W. Va., a175 ..... 35 D 4
Belvidere, Cal. ..... 56 J 2
Belvidere (c.h.), Ill., '90, 3,867; '97, a5,000 ..... 20 H 1
Belvidere, Kan. ..... 32 C 4
Belvidere, Neb., 350 ..... 29 G 3
Belvidere (c.h.), N. J., s.c.'95, 1,834 ..... 14 D 2
Belvidere, N. Y., a250 ..... 13 F 7
Belvidere, N. C., a175 ..... 36 Q 2
Belvidere, S. C. ..... 37 H 5
Belvidere, Tenn. ..... 41 J 4
Belvidere, Vt. (town), 571.... 7 D 4
Belvidere Center, Vt. ..... 7 D 4
Belvidere Corners, Vt. ..... 7 D 3
Belvidere Mills, Minn. ..... 25 E 5
Belview, Minn., s.c.'95, 185 .. 25 B 5
Belvue, Kan., a125 ..... 32 F 2
Belwood, N. C., a100 ..... 36 F 4
Belzona, Miss., a125..... 43 C 4
Bem, Mo., a100..... 31 K 8
Beman, Kan. ..... 32 F 3
Bement, Ill., 1,129 ..... 20 H 6
Bement, Mo. ..... 30 D 6
Bement, O., a250 ..... 17 F 2
Bemidji L., Minn. ..... 25 C 2
Bemis, Ark. ..... 44 K 4
Bemis, Me. ..... 6 B 6
Bemis, N. H. ..... 7 J 6
Bemis, Wash. ..... 51 G 3
Bemis Heights, N. Y., a200... 12 P 6
Bemus Heights, N. Y. (see Bemis Heights) ..... 12 P 6
Bemuspoint, N. Y., a200..... 13 D 7
Ben, S. C. ..... 37 D 1
Benaja, N. C. ..... 36 K 2
Benall, Cal. ..... 56 D 4
Benan, Ia. ..... 28 D 3
Benavides, Tex., a700. ..... 46 J 10
Benbow, Mo. ..... 30 J 5
Benbrook, Tex. ..... 46 K 5
Bend, S. Dak. ..... 27 B 2
Bend, Tex. ..... 46 J 6
Bend, Va. ..... 34 G 3
Ben Davis, Ind., a100 ..... 19 D 5
Ben Davis Pt., N. J. ..... 14 C 8
Bendeleben, Mt., Alaska ..... 58 H 4
Bender, Ga. ..... 38 E 7
Bender, Wash. ..... 51 F 3
Bendersville, Pa., 370 ..... 15 H 7
Bendon, Mich., a100 ..... 23 K 8
Benecia, Cal. (see Benicia). 56 C 4
Benedict, Kan., a150 ..... 32 G 4
Benedict, Md., a130 ..... 33 J 5
Benedict, Neb., a300 ..... 29 G 3
Benedicta, Me. (town), 317.... 6 G 4
Benevola, Md., a125 ..... 33 G 2
Benevolence, Ga., a125 ..... 38 B 8
Benezett, Pa., a300 ..... 16 F 4
Ben Franklin, Tex., a350 ..... 46 M 4
Bengal, Ind. Ty. ..... 48 M 5
Benge, Ky., a100 ..... 40 J 6
Benhaden, Fla. ..... 39 H 2
Benham, Ind., a100 ..... 19 F 7
Benham, La., a500..... 45 G 1
Benhams, Va. ..... 34 D 3
Benhur, Cal. ..... 56 F 5
Benhur, Tex., a200 ..... 46 L 6
Benhur, Va. ..... 34 B 3
Beniela, Cal., 2,361 ..... 56 C 4
Benicia, Cal. (on local map)... 56 K 1
Benina, Tex. ..... 46 N 6
Benjamin, Mo. ..... 30 J 4
Benjamin (c. h.), Tex., a350... 47 H 4
Benkelman (c.h.), Neb., 357.. 29 C 3
Ben Lomond, Cal., a300 ..... 57 C 5
Ben Lomond, Miss., a100. ..... 43 B 5
Ben Lomond, W. Va. ..... 35 B 3
Bennett, Col. ..... 53 K 3
Bennett, Ind. Ty. ..... 48 M 4
Bennett, Ia., a1,000 ..... 28 M 4
Bennett, Mich., a200..... 23 K 10
Bennett, Mo. ..... 31 K 11
Bennett, Neb., 474..... 29 H 3
Bennett, N. C. ..... 36 J 5
Bennett, Pa., a7,500..... 16 F 1
Bennett, W. Va. ..... 35 E 3
Bennett, Wyo. ..... 50 N 8
Bennett Mills, N. J., a300 ... 14 G 5
Bennett Pt., Cal. ..... 57 E 8
Bennett R., Pa. ..... 16 F 4
Bennetts, Ark. ..... 44 H 2
Bennetts Bayou, Ark. ..... 44 H 2
Bennettsburg, N. Y., a150 ... 13 J 7
Bennetts Cr., N. Y. ..... 12 M 7
Bennettscreek, N. Y. ..... 13 G 7
Bennett Siding, Wis. ..... 24 C 2
Bennetts Switch, Ind., a150... 19 D 3
Bennett Sta., N. C. ..... 36 K 5
Bennett Sta., N. J. ..... 14 E 9
Bennettsville, N. Y., a125..... 12 L 7
Bennettsville (c.h.), S. C., 978. 37 J 2
Ben Nevis, Ariz. ..... 55 C 6
Benning, D. C. ..... 33 D 4
Bennington, Ind., a100 ..... 19 F 7
Bennington, Ind. Ty. ..... 48 K 7
Bennington, Kan., s.c.'95, 351.. 32 E 2
Bennington, Mich., a225..... 23 N 12
Bennington, Neb., a175..... 29 H 2
Bennington, N. H. (town), 542. 7 G 10
Bennington, N. Y., a250 ..... 13 F 6
Bennington, O., a100 ..... 17 E 4
Bennington (Co.), Vt., 20,448.. 7 B 10
Bennington (c.h.), Vt. (town), 6,391; (village), 3,971 ..... 7 B 11
Bennington Furnace, Pa., a100. 16 E 6
Benoit, Miss., a100 ..... 43 C 3
Benoit, Wis., a150 ..... 24 D 1
Benona, Mich., a300 ..... 23 H 10
Benonis Pt., Md. ..... 33 L 4
Benore, Pa., a200 ..... 16 G 5
Bens Cr., Pa. ..... 16 E 6
Bensenville, Ill., 295 ..... 20 K 2
Benson, Ariz., 348 ..... 55 E 7
Benson, Ill., 338 ..... 20 G 4
Benson, Ky. ..... 40 G 4
Benson, La. ..... 45 B 3
Benson, Mich. ..... 23 K 9
Benson (c.h.), Minn., s.c.'95 1,121 ..... 25 B 4
Benson, Neb. ..... 29 H 2
Benson, N. Y. (town), 322 ..... 12 O 5
Benson, N. C., 191..... 36 M 4
Benson (Co.), N. Dak., 2,460 .. 26 E 1
Benson, S. C. ..... 37 J 4
Benson, Vt. (town), 880; village), 153 ..... 7 A 8
Benson Center, N. Y., a200 ... 12 O 5
Benson Landing, Vt. ..... 7 A 8
Benson Mines, N. Y., a1000... 12 N 3
Bent (Co.), Col., 1,313 ..... 53 M 7
Bentbranch, Ky., a100 ..... 40 M 5

Bent Canyon, Col. . 53 L 7
Bentcreek, Va., a100 34 F 5
Bentley, Ill., 144 20 C 5
Bentley, Ind. 19 F 5
Bentley, Kan., a100 32 E 4
Bentley Creek, Pa., a200 15 J 3
Bentley Springs, Md. 33 K 1
Bentleysville, Pa., 229 16 B 6
Bentleyville, Ala. 42 E 5
Bentleyville, Pa. (see Bentleysville) 16 B 6
Bently, Mich., a100 23 N 10
Bently, Miss., a100 43 F 3
Benton, Ala., 265 42 D 6
Benton (Co.), Ark., 27,716 44 D 2
Benton (c.h.), Ark., 647 44 G 5
Benton, Cal., a120 56 G 5
Benton, Col. 53 L 7
Benton, Fla., a125 39 L 2
Benton, Ill. 21 H 7
Benton (c.h.), Ill., 939 21 H 10
Benton, Ind., a175 19 E 1
Benton (Co.), Ind., 11,903 19 B 3
Benton, Ia., a250 28 B 6
Benton (Co.), Ia., s.c.'95, 24,244 28 J 3
Benton, Kan., a250 32 E 4
Benton (c.h.), Ky., 344 40 D 3
Benton (c.h.), La., a350 45 B 1
Benton, Me. (town), 1,136 6 E 6
Benton (Co.), Minn., s.c.'95, 7,793 25 C 4
Benton, L., Minn. 25 A 5
Benton, Miss., a250 43 D 5
Benton (Co.), Miss., 10,585 43 F 1
Benton (Co.), Mo., 14,973 31 F 8
Benton (c.h.), Mo., 202 31 N 10
Benton, N. H. (town), 244 7 G 6
Benton, O., a325 17 G 3
Benton, Okla. 48 B 1
Benton (Co.), Oreg., 8,650 52 B 2
Benton, Pa., a500 15 K 4
Benton (Co.), Tenn., 11,230 41 E 2
Benton (c.h.), Tenn., 165 41 M 4
Benton, Tex., 502 46 J 8
Benton, Wis., s.c.'95, 448 24 F 9
Benton Center, N. Y., a200 13 H 6
Benton City, Mo., 109 30 J 6
Benton Harbor, Mich., '90, 3,692; '97, a5,325 23 H 13
Benton Hill, Mass. 8 B 3
Bentonia, Miss., a200 43 D 5
Benton Ridge, O., 250 17 C 2
Bentons Ferry, La. 45 H 6
Bentons Ferry, W. Va. 35 F 2
Bentonsport, Ia., s.c.'95, 270 28 K 6
Benton Sta., Cal. 56 G 5
Benton Sta., Mont. 49 F 2
Benton Sta., Neb. 29 G 2
Benton Sta., O. 17 C 2
Bentonville (c.h.), Ark., 1,677 44 D 2
Bentonville, Ind., a150 19 F 5
Bentonville, Mo. 31 F 8
Bentonville, N. C. 36 N 4
Bentonville, O., a375 18 C 7
Bentonville, Va., a250 34 G 3
Bents Fork, Col. 53 M 6
Benvaunet, Tex. 46 J 3
Benvenue, Pa., a200 15 J 6
Benville, Okla. 48 F 4
Ben Wheeler, Tex., a200 46 M 5
Benwood, W. Va., 2,934 35 E 1
Benzie (Co.), Mich., 5,237 23 J 8
Benzinger, Pa., a100 16 E 4
Benzlon, N. Dak. 26 F 1
Benzonia, Mich., 375 23 J 8
Beowawe, Nev. 54 F 2
Beppo, Va. 34 C 2
Beracr, Va. 34 H 4
Berea, Mont. 19 G 3
Berealr, Tex., a300 46 K 9
Berdan, Cal. 56 D 3
Berdan, Ill., a150 21 E 7
Berea, Ark., a100 44 J 8
Berea, Ia. 28 D 5
Berea, Ky., a1,000 40 H 5
Berea, Neb. 29 B 1
Berea, N. C., a100 36 M 2
Berea, N. Dak. 26 F 3
Berea, O., 2,533 17 G 2
Berea, W. Va. 35 E 2
Berea Sta., O. 18 G 9
Berendo, Cal. 57 E 5
Beresford, Fla., a100 39 O 5
Beresford, S. Dak., a1,500 27 H 3
Berg, Minn. 25 D 5
Bergamot, Ala., a100 42 A 6
Bergen (Co.), N. J., s.c.'95, 65,415 14 H 2
Bergen, N. Y., 623 13 G 5
Bergenfield, N. J., s.c.'95, 544 14 C 1
Bergen I., N. Y. 11 Q 15
Bergen Pt., N. J. 14 B 4
Berger, Mo., a200 30 K 7
Bergheltz, N. Y., a200 13 E 5
Berghotz, O., a675 17 J 3
Bergman, Cal. 57 J 9
Bergoo, W. Va. 35 F 4
Bering Glacier, Alaska 58 S 6
Bering Sea, Alaska 58 O 7
Bering Haven, Alaska (see Controller Bay) 58 R 6
Bering Strait, Alaska 58 E 4
Berkeley, Cal., 5,101 56 C 5
Berkeley, Cal. (on local map) 56 K 2
Berkley, Mass. (town), s.c.'95, 955 9 D 5
Berkley, Mass. (vil.), s.c.'95, 619 9 D 5
Berkeley, N. J. 14 H 6
Berkeley, R. I., a200 10 K 2
Berkeley, S. C. 37 H 5
Berkeley (Co.), S. C., 55,428 37 H 5
Berkeley (Co.), W. Va., 18,702 35 K 2
Berkeley Springs (c.h.), W. Va., a1,000 35 K 1
Berkley, Ia. 28 E 4
Berkley, Va., '90, 3,899; '97, a7,000 34 L 7
Berkley, Va. (on local map) 34 L 3
Berkley Bridge, Mass., s.c.'95, 125 9 D 5
Berkley Heights, N. J., a300 14 G 3
Berkley Sta., Mass. 9 D 5
Berks, Pa. 15 K 5
Berks (Co.), Pa., 137,327 15 L 6
Berkshire, Ky. 40 G 3
Berkshire (Co.), Mass., s.c.'95, 86,292 8 A 3
Berkshire, Mass. (vil.), s.c.'95, 292 8 B 2
Berkshire, N. Y., a500 13 K 7
Berkshire, O., a125 17 E 4
Berkshire, Vt. (town), 1,421 7 C 3
Berkshire Hills, Mass. 8 B 3
Berlamont, Mich., a125 23 K 13
Berlin, Ala. 42 D 6
Berlin, Conn. (place), a700; (town), 2,600 10 E 3
Berlin, Ill., 260 21 F 6
Berlin, Ia. 28 H 3
Berlin, Kan., a100 32 H 4
Berlin, Ky., a125 40 H 3
Berlin, Mass. (town), s.c.'95, 897 9 B 3
Berlin, Mass. (village), s.c.'95, 461 9 B 3
Berlin, Mich., a375 23 K 11
Berlin, Md., 974 33 O 5
Berlin, Mo. 30 D 4
Berlin, Neb., a200 29 H 3
Berlin, N. H. (town), 3,729 7 K 5
Berlin, N. J., a750 14 E 6
Berlin, N. Y., a750 12 Q 6
Berlin, N. Dak. 26 F 3
Berlin, O., a300 17 G 3
Berlin, O. 17 E 4
Berlin, Okla. 48 C 4
Berlin, Pa., 912 16 E 7
Berlin, Vt. (town), 1,514 7 D 6
Berlin, Va. 34 J 7
Berlin, W. Va., a100 35 F 2
Berlin, Wis., s.c.'95, 4,243 24 J 7
Berlin Center, O., a575 17 H 2
Berlin Cross Roads, O., a325 18 F 6
Berlin Heights, O., 517 17 E 2
Berlin Jc., Pa. 15 J 7
Berlin Mills, N. H. 7 K 5
Berlin Sta., Conn. 10 D 3
Berlinsville, Pa., a300 15 L 5
Berlinville, O., a250 17 E 2
Berly, Ala. 42 A 3
Bermildji (c.h.), Minn., a200 25 C 2
Bermuda, Ala. 42 C 8
Bermuda, La., a250 45 D 3
Bermuda Hundred, Va., a100 34 J 6
Bermudian, Pa., a500 15 H 6
Bern, Ind., 544 19 G 3
Bern, Kan., a100 32 G 2
Bern, Minn., a100 25 E 5
Bern, Pa. (see Berne) 15 K 5
Bernadotte, Ill., a150 20 E 5
Bernadotte, Minn. 25 C 5
Bernal, Kan. 32 E 4
Bernal Hill, N. Mex. 35 K 3
Bernalillo, N. Mex., a800 35 J 3
Bernalillo (Co.), N. Mex., 20,913 35 H 3
Bernard, Ia., a100 28 M 3
Bernard, Ky. 40 J 3
Bernardi, Okla. 48 F 2
Bernardston, Mass. (town), s.c.'95, 778; (vil.), s.c.'95, 778 8 D 2
Bernardstown, W. Va. 35 F 4
Bernardsville, N. J., a250 14 F 3
Berne, Mich., a200 23 P 10
Berne, N. Y., a1,500 12 O 6
Berne, O., a175 18 H 5
Berne, Pa., a200 15 K 5
Berne, S. Dak. 27 A 3
Berneville, Pa. (see Bernville) 15 K 6
Berneys, Ala. 42 E 4
Bernhards Bay, N. Y., a200 12 L 5
Bernheimer, Mo. 30 K 7
Bernice, Ill., a100 20 K 2
Bernice, Mont. 49 D 3
Bernice, Pa., a1,000 15 K 4
Bernie, Mo., a450 31 M 11
Bernie, W. Va., a200 35 C 4
Bernstadt, Ky., a100 40 H 6
Bernville, Pa., 365 15 K 6
Berrien (Co.), Ga., 10,694 38 E 9
Berrien (Co.), Mich., 41,285 23 J 14
Berrien Center, Mich., a175 23 J 14
Berrien Springs, Mich., 745 23 J 14
Berry, Ga. 38 A 4
Berry, Ky., a300 40 H 3
Berry, Okla. 48 H 4
Berry, Oreg. 52 C 2
Berrydale, Fla. 39 B 1
Berry Ferry, Ky. 40 D 2
Berryman, Wash. 51 G 3
Berry Mt., Pa. 15 J 5
Berrysburg, Pa., 426 15 J 5
Berrys Lick, Ky., a175 40 C 6
Berrys Sta., Ill. 21 G 6
Berry Sta., Ala., a125 42 B 3
Berrysville, O., a100 18 D 6
Berryville (c.h.), Ark., 549 44 E 2
Berryville, Ga. 38 J 7
Berryville, Ill. 21 K 8
Berryville, Mich. 23 M 7
Berryville, Tex. 46 L 5
Berryville (c.h.), Va., 1,375 34 H 2
Berryville, Wis. 24 L 9
Bertha, Minn. 25 B 3
Bertha, Va. 34 B 7
Berthalon, Wyo. 50 M 7
Berthelet, Wis. 24 H 10
Berthold, N. Dak. 26 C 1
Berthoud, Col., 228 53 H 2
Bertice, Miss. 43 E 5
Bertie (Co.), N. C., 19,176 36 P 2
Bertig, Ark. 44 M 2
Bertig, Mo. 31 M 12
Berton, S. Dak. 27 G 2
Berton, Va. 34 B 6
Bertram, Ia., a250 28 K 4
Bertram, Tex., a250 46 J 7
Bertrand, Mich., a225 23 J 11
Bertrand, Mo., 221 31 N 11
Bertrand, Neb., 265 29 E 3
Bertrandville, La., 205 45 K 7
Berville, Mich., a300 23 Q 12
Berwick, Ill., a200 20 D 4
Berwick, Ia. 28 F 4
Berwick, La., 769 45 G 7
Berwick, Me. (town), 2,294 6 B 9
Berwick, Miss. 43 C 8
Berwick, Mo. 31 D 11
Berwick, N. Dak. 26 D 1
Berwick, O. 17 D 2
Berwick, Pa., 2,701 15 K 4
Berwind, Col., a300 53 J 8
Berwyn, Ill., a1,800 21 B 9
Berwyn, Ind. Ty., a350 48 H 6
Berwyn, Md. 33 D 3
Berwyn, Md. 33 J 3
Berwyn, Neb. 29 E 2
Berwyn, N. Y., a100 12 K 6
Berwyn, Pa., a1,900 15 M 6
Berzelia, Ga., a100 38 G 5
Beso Chitto (creek), Miss. 43 F 4
Besemer, N. Y. 13 K 7
Bessemer, Ala., 4,544 42 C 4
Bessemer, Col. (now part of Pueblo), 3,317 53 J 6
Bessemer (c.h.), Mich., 2,506 22 A 5
Bessemer, Pa., a200 16 B 5
Bessemer, Va. 34 D 5
Bessemer, Wyo., a100 50 N 7
Bessemer Jc., Col. 53 J 6
Bessemer Jc., Mich. 22 A 4
Bessie, Ga. 38 F 4
Bessie, N. C. 36 C 4
Bessie, Tenn. 41 B 2
Bessville, Mo. 31 M 10
Best, Ala. 42 E 7
Best, Miss. 43 F 4
Bestland, Va. 34 K 5
Beston, N. C. 36 O 4
Bestpitch, Md. 33 L 5
Beswick, Cal. 56 C 1
Bet, Miss. 43 E 1
Bete Grise Bay, Mich. 22 F 3
Bethal, Pa. (see Bethel) 15 K 6
Bethalto, Ill., 879 21 E 8
Bethania, N. C., a175 36 J 2
Bethany, Ala. 42 A 4
Bethany, Cal., a125 50 D 5
Bethany, Conn. (town), 550 10 D 4
Bethany, Ill., 688 21 H 6
Bethany, La. 45 B 2
Bethany, Minn. 25 F 5
Bethany, Miss. 43 G 2
Bethany (c.h.), Mo., 1,105 30 D 4
Bethany, Neb., a150 29 H 3
Bethany, N. Y., a200 13 T 6
Bethany, N. C. 36 J 3
Bethany, O., a175 18 R 6
Bethany, Pa., 134 15 M 3
Bethany, W. Va., a375 35 A 1
Bethany Jc., Ia. 28 F 6
Bethayres, Pa., a300 15 M 6
Bethcar, S. C. 37 F 4
Bethel, Ala., a100 42 B 7
Bethel, Ark. 44 M 3
Bethel, Conn. (borough), 2,335; (town), 3,401 10 B 4
Bethel, Del., 378 33 N 5
Bethel, Fla. 39 C 1
Bethel, Ga. 38 B 8
Bethel, Ind., a125 19 G 5
Bethel, Ky., a125 40 J 4
Bethel, Me. (town), 2,269; (vil.), 783 6 B 7
Bethel, Mich. 23 L 14
Bethel, Minn. 25 D 4
Bethel, Mo., a250 30 H 5
Bethel, N. Y., a200 11 N 8
Bethel, N. C., 377 36 P 3
Bethel, O., 625 18 B 7
Bethel, Pa., a800 15 K 6
Bethel, S. C. 37 F 1
Bethel, Tenn., 161 41 G 4
Bethel, Tex. 46 M 6
Bethel, Vt. (town), 1,448 7 D 7
Bethel Academy, Va., a100 34 H 3
Bethel Corners, N. Y., a100 13 J 5
Bethel Hill, N. C. 36 M 1
Bethelridge, Ky., a100 40 G 6
Bethel Springs, Tenn., 369 41 D 4
Bethel Sta., Tenn. 41 D 1
Bethera, S. C. 37 J 5
Bethesda, Md. 33 H 4
Bethesda, O., a250 17 H 4
Bethesda, Tenn. 41 H 3
Bethlehem, Ala. 42 C 5
Bethlehem, Conn. (town), 543 10 C 3
Bethlehem, Ga., a275 38 D 4
Bethlehem, Ind., a100 19 E 7
Bethlehem, Ia., a100 28 G 6
Bethlehem, Ky., a100 40 G 4
Bethlehem, Md. 33 M 4
Bethlehem, Miss., a175 43 F 1
Bethlehem, N. H. (town), 1,267 7 H 5
Bethlehem, Pa., 6,762 15 M 5
Bethlehem, S. C. 37 J 4
Bethlehem Center, N. Y., a200 12 P 6
Bethlehem Jc., N. H. 7 H 6
Bethpage, Mo. 31 D 11
Bethpage, N. Y. 11 Q 10
Bethpage, Tenn. 41 J 2
Bethpage Jc., N. Y. 11 Q 10
Bethune, Col. 53 O 4
Betsey Pt., Mich. (see Betsie Pt.) 23 J 8
Betsie Pt., Mich. 23 J 8
Betterton, Md. 33 L 2
Bettle, S. C. 37 D 1
Bettie, Tex., 284 46 N 5
Betts, Ala. 42 C 8
Bettsville, O., 513 17 D 2
Between, Ga., a200 38 D 4
Beulah, Ala., a125 42 G 5
Beulah, Col., a200 53 J 6
Beulah, Ga. 38 F 7
Beulah, Ia. 28 L 1
Beulah, Kan., a150 32 H 4
Beulah, Md. 33 M 4
Beulah, Miss., a100 43 C 3
Beulah, Mo. 31 J 9
Beulah, Mont. 49 F 2
Beulah, Neb. 29 G 2
Beulah, N. Mex. 55 K 3
Beulah, Oreg. 52 G 3
Beulah, S. C. 37 F 4
Beulah, Wyo. 50 P 5
Beulah L., Wyo. 50 N 4
Beulahville, Va., a100 34 J 5
Beulahville, N. C. 36 O 5
Beury, W. Va., a525 35 D 5
Bevans, N. J., a175 14 E 1
Bevent, Wis. 24 H 5
Beverly, Ark. 44 D 4
Beverly, Ill., a200 21 C 6
Beverly, Kan., a200 32 E 2
Beverly, Mass. (city), s.c.'95, 11,896 9 E 2
Beverly, Mo. 30 C 6
Beverly, Neb. 29 D 3
Beverly, N. J., s.c.'95, 1,924 14 E 5
Beverly, N. C. 36 J 4
Beverly, N. C. 36 P 2
Beverly, O., 795 18 G 5
Beverly, Tex., a100 47 F 3
Beverly, Va. 34 D 7
Beverly (c.h.), W. Va., 343 35 G 3
Beverly Farms, Mass. (part of Beverly) 9 E 2
Beverly Ford, Va. 34 H 3
Beverly Harbor, Mass. 9 E 2
Beverly Sta., Mo. 30 B 5
Bevier, Ky., 209 40 C 6
Bevier, Mo., 876 30 G 5
Bevill, Ala. 42 A 6
Bevington, Ia., a200 28 F 5
Bewelcome, Miss. 43 C 8
Bewleyville, Ky., a200 40 D 5
Bexar, Ala., a100 42 A 2
Bexar, Tex. 46 J 8
Bexar (Co.), Tex., 49,266 46 J 8
Bezer, Miss., a125 43 E 6
Biardstown, Tex., a150 46 M 4
Bibb (Co.), Ala., 13,824 42 C 5
Bibb (Co.), Ga., 42,370 38 D 6
Bibb, Tex. 46 J 6
Bibbs, Miss. 43 C 3
Bibby, Miss., a100 43 E 2
Biblegrove, Ill., a250 21 J 8
Biblegrove, Mo. 30 H 4
Bibon, Wis. 24 D 2
Bickham, La. 45 J 5
Bickleton, Wash. 51 E 4
Bickley, Ga., a100 38 F 9
Bickley Mill, Va., a100 34 C 2
Bicknell, Ind., a400 19 B 7
Biddeford, Me. (city), '90, 11,443; '97, a18,000 6 B 9
Biddeford Pool, Me. 6 C 9
Biddick, Ia. 28 C 5
Biddle Pt., Mich. 22 L 5
Bidville, Ark. 44 E 3
Bidwell, L., Cal. 56 D 2
Bidwell, Mo. 31 G 9
Bidwell, O., a100 18 F 7
Bidwell Park, Cal. 56 E 1
Bieber, Cal., a150 56 D 1
Bienville, La., a350 45 D 2
Bienville (Co.), La., 14,108 45 C 2
Bier, Md. 33 C 2
Big Bahala Cr., Miss. 43 D 7
Bigbar, Cal. 56 B 2
Bigbarren, Tenn., a100 41 O 2
Big Bay, Mich. 22 F 4
Big Bay Cr., Ill. 21 H 11
Big Bay de Noquette, Mich. 22 H 6
Big Bayou, Ark. 44 K 8
Big Bay Pt., Mich. 22 F 4
Big Bay Sta., Ark. 44 L 3
Big Bear Cr., Ala. 42 A 2
Big Bear Cr., Miss. 43 H 1
Big Beaver, Mich., a250 23 P 12
Big Beaver Cr., Miss. 43 C 8
Big Beaver Cr., Mo. 31 G 11
Big Beaver Cr., Okla. 48 F 6
Bigbee, Ala. 42 A 7
Bigbee, Miss. 43 H 2
Bigbee Valley, Miss., a175 43 H 4
Big Belt Mts., Mont. 49 E 3
Bigbend, La., a200 45 F 4
Bigbend, Minn. 25 B 6
Bigbend, W. Va. 35 D 3
Bigbend, Wis. 24 K 9

Big Bend Ridge, Idaho ..... 50 H 6
Big Bend Sta., Kan. ..... 32 C 2
Big Bethel, Va. ..... 34 L 6
Big Biloxi R., Miss. ..... 43 F 9
Big Black Cr., Miss. ..... 43 F 8
Big Black Cr., S. C. ..... 37 D 2
Big Blackfoot R., Mont. ..... 49 C 3
Big Black L., Miss. ..... 43 B 6
Big Black Mt., Ky. ..... 40 K 7
Big Black R., Alaska ..... 58 S 3
Big Black R., Miss. ..... 43 D 5
Big Blue Cr., Tex. ..... 47 E 1
Big Blue R., Ind. ..... 19 D 8
Big Blue R., Kan. ..... 32 F 2
Big Blue R., Mo. ..... 30 C 2
Big Blue R., Neb. ..... 29 G 2
Big Bogue Homo, Miss. ..... 43 F 7
Big Bottom, S. Dak. ..... 27 A 2
Big Box Elder Cr., Mont. ..... 49 H 2
Big Box Elder Cr., Mont. ..... 49 M 4
Big Brown Cr., Miss. ..... 43 H 1
Bigbng, Arlz. ..... 55 C 4
Big Bushkill Cr., Pa. ..... 15 M 4
Big Butte, Idaho ..... 50 F 6
Bigbutte, Oreg. ..... 52 C 4
Big Butte, Tenn. ..... 41 Q 2
Big Battle, Va. ..... 34 D 2
Big Cabin, Ind. Ty. ..... 43 M 1
Big Camas Prairie, Idaho ..... 50 E 6
Bigcane, La., a225 ..... 45 F 5
Big Cañon Cr., Col. ..... 53 B 6
Big Cedar Cr., S. C. ..... 37 H 3
Big Cheyenne R., S. Dak. ..... 27 C 2
Big Choconut Cr., N. Y. ..... 12 K 7
Big Clifty, Ky., a300 ..... 40 D 5
Big Copperas Mt., O. ..... 18 D 6
Big Corni R., Ark. ..... 44 G 8
Big Coulee (creek), Mont. ..... 49 G 3
Big Coye Tannery, Pa. ..... 16 F 7
Big Cr., Ala. ..... 42 B 5
Big Cr., Ark. ..... 44 H 2
Big Cr., Idaho ..... 50 E 4
Big Cr., Hl. ..... 21 H 7
Big Cr., Ind. ..... 19 A 8
Big Cr., Ind. Ty. ..... 48 L 2
Big Cr., Ind. Ty. ..... 48 M 6
Big Cr., Ind. Ty. ..... 48 N 5
Big Cr., Kan. ..... 32 C 3
Big Cr., La. ..... 45 F 2
Big Cr., Miss. ..... 43 G 8
Big Cr., Mo. ..... 30 D 4
Big Cr., Mo. ..... 31 D 7
Big Cr., Mo. ..... 31 G 11
Big Cr., Mo. ..... 31 L 10
Big Cr., Oreg. ..... 52 H 2
Big Cr., Pa. ..... 15 L 5
Bigcreek, Ala. ..... 42 F 8
Bigcreek, Ga., a200 ..... 38 C 3
Bigcreek, Ky., a100 ..... 40 J 6
Big Creek, Miss., a100 ..... 43 F 3
Bigcreek, Mo. ..... 31 J 10
Bigcreek, N. Y. ..... 13 G 7
Bigcreek, S. C. ..... 37 E 3
Bigcreek, Tenn. ..... 41 R 1
Bigcreek, Va. ..... 34 D 2
Bigeut, Va. ..... 34 B 3
Big Cypress Cr., Miss. ..... 43 D 5
Big Cypress Cr., Tex. ..... 46 N 5
Big Cypress Swamp, Fla. ..... 39 O 10
Big Darby Cr., O. ..... 17 D 4
Big Dixie Cr., Cal. ..... 57 H 7
Big Dry Cr., Mont. ..... 49 K 2
Bigelk, Mont. ..... 49 F 3
Bigelow, Kan., a225 ..... 32 F 2
Bigelow, Minn., a100 ..... 25 B 6
Bigelow, Mo., a175 ..... 30 B 4
Bigelow, N. Y. ..... 12 M 3
Big Falls, Wash. ..... 51 H 1
Bigfalls, Wis. ..... 24 H 5
Bigflat, Ark., a200 ..... 44 H 2
Big Flat Br., N. J. ..... 14 E 1
Big Flat Cr., Ala. ..... 42 C 7
Bigflats, N. Y., a500 ..... 13 J 7
Bigflats, Wis. ..... 24 G 6
Bigfoot, Tex. ..... 46 J 8
Bigfoot Prairie, Ill., a150 ..... 20 H 1
Bigfork, Ark. ..... 44 E 6
Big Fork or Swan R., Mont. ..... 49 C 2
Big Fork R., Minn. ..... 25 D 1
Big Game Range, Wyo. ..... 50 J 6
Big Gap Sta., W. Va. ..... 35 D 3
Big Greenleaf Cr., Ind. Ty. ..... 48 M 3
Biggs, Cal., 571 ..... 56 D 3
Biggs, Mo. ..... 31 H 11
Biggs, Oreg., a200 ..... 52 E 1
Biggsville, Ill., 487 ..... 20 D 4
Big Gunpowder Falls, Md. ..... 33 K 2
Big Hatchee R., Tenn. ..... 41 B 3
Big Hatchet Mts., N. Mex. ..... 55 G 7
Big Hatchie R. (battle), Miss. ..... 43 G 1
Bighill, Ky. ..... 40 H 5
Big Hole, Battle of the, Mont. ..... 49 C 4
Big Hole or Wisdom R., Mont. ..... 49 C 4
Big Hole Pass, Mont. ..... 49 C 4
Big Hollow, N. Y., a125 ..... 11 S 8
Big Horn, Mont. ..... 49 J 3
Big Horn, N. Mex. ..... 55 J 2
Bighorn, Wyo., 287 ..... 50 M 5
Bighorn (Co.), Wyo. ..... 50 L 5
Big Horn Cañon, Mont. ..... 49 H 4
Big Horn Mts., Ariz. ..... 55 B 5
Big Horn Mts., Wyo. ..... 50 M 5
Big Horn R., Mont. ..... 49 H 4
Big Hurricane Cr., Ga. ..... 38 G 9
Big Indian, N. Y., a100 ..... 12 N 7
Big Indian Cr., Ga. ..... 38 A 4
Big Isaac, W. Va. ..... 35 E 2
Big Island, Va., a200 ..... 34 E 5
Big Koniushi I., Alaska ..... 58 K 9
Big L., Ark. ..... 44 M 3
Big L., Hl. ..... 21 F 10
Big L., Mc. ..... 6 H 5
Big L., Wis. ..... 24 G 2
Biglake, Minn., a175 ..... 25 D 4
Big Laurel, N. C. ..... 36 D 3
Biglerville, Pa., a200 ..... 15 H 7
Biglick, N. C., a200 ..... 36 J 4
Biglick, Tenn. ..... 41 L 3
Big Lost R., Idaho ..... 50 G 6
Big Lotts Cr., Ga. ..... 38 H 7
Biglow, Oreg. ..... 52 E 1
Big Mill Cr., Pa. ..... 16 E 3
Bigmoose, N. Y. ..... 12 N 4
Big Moose L., N. Y. ..... 12 N 4
Big Mt., Pa. ..... 15 J 5
Big Mt., Utah ..... 54 C 6
Big Muddy, Wyo. ..... 50 O 7
Big Muddy Cr., Mont. ..... 49 M 1
Big Muddy Cr., N. Dak. ..... 26 C 3
Big Muddy R., Hl. ..... 21 G 9
Big Mulberry Cr., Ala. ..... 42 D 5
Big Murphy L., S. C. ..... 37 K 5
Big North Fk. White R., Mo. ..... 31 H 11
Bigoak, N. C. ..... 36 K 4
Bigoak Flat, Cal., a100 ..... 56 E 5
Big Otter, W. Va. ..... 35 D 3
Big Pains Cr., Fla. ..... 39 N 7
Bigpatch, Wis., a150 ..... 24 E 9
Big Patuxent R., Md. ..... 33 J 3
Big Payette L., Idaho ..... 50 C 5
Big Peak, Mont. ..... 49 C 2
Bigpine, Cal., a200 ..... 56 G 5
Big Pine Key, Fla. ..... 39 O 13
Bigpiney, Mo. ..... 31 H 9
Bigpiney, Wyo. ..... 50 K 7
Big Piney Cr., Ark. ..... 44 F 3
Big Plain, O., a200 ..... 18 D 5
Bigpoint, Miss. ..... 43 G 9
Big Prairie, Mich. ..... 23 K 10
Bigprairie, O., a225 ..... 17 F 3
Big R., Mo. ..... 31 L 8
Big R., Mo. ..... 31 L 9
Big R., R. I. ..... 10 J 3
Big Rapids (c.h.), Mich., 5,303. ..... 23 L 10
Bigred, Wyo. ..... 51 N 5
Bigreedy, Ky. ..... 40 D 6
Big Remox, Ky. ..... 40 F 7
Big Rib R., Wis. ..... 24 F 4
Big Rice L., Minn. ..... 25 D 3
Bigridge, N. C., a100 ..... 36 C 4
Big River, Mo. ..... 31 L 9
Bigrock, Hl., a275 ..... 20 H 2
Bigrock, Ia., a150 ..... 28 M 4
Bigrock, Mich. ..... 23 N 7
Bigrock, Tenn. ..... 41 F 1
Bigrock, Va. ..... 34 C 1
Big Rockfish Cr., N. C. ..... 36 L 5
Big Rosebud R., Mont. ..... 49 G 4
Bigrun, O., a250 ..... 18 G 6
Bigrun, Pa., 731 ..... 16 E 5
Big Sable, Pt., Mich. ..... 23 H 9
Big Sable L., Mich. ..... 23 J 9
Big Salt R., N. Dak. ..... 26 G 1
Big Sand L., Wis. ..... 24 B 3
Big Sandy (Cr.), Ariz. ..... 55 B 4
Big Sandy, Mont. ..... 49 G 1
Big Sandy, Tenn., 273 ..... 41 E 2
Big Sandy, Tex., 323 ..... 46 M 5
Big Sandy Cr., Col. ..... 53 K 4
Big Sandy Cr., Col. ..... 53 O 4
Big Sandy Cr., Miss. ..... 43 E 3
Big Sandy Cr., Mont. ..... 49 F 1
Big Sandy Cr., O. ..... 17 H 3
Big Sandy Cr., Pa. ..... 16 C 7
Big Sandy Cr., Wyo. ..... 50 K 7
Big Sandy R., Tenn. ..... 41 E 2
Big Sandy R., W. Va. ..... 35 A 4
Big Scooba Cr., Miss. ..... 43 G 5
Big Shanty, Pa., a200 ..... 16 E 3
Big Sheep Cr., Oreg. ..... 52 J 1
Big Shiney Mt., Pa. ..... 15 L 4
Big Sioux R., S. Dak. ..... 27 H 4
Big Snowy Mts., Mont. ..... 49 G 3
Bigspring, Ky., a250 ..... 40 D 5
Bigspring, Mo., a100 ..... 30 J 7
Bigspring, Neb., a100 ..... 29 B 2
Bigspring, Pa., a200 ..... 15 H 6
Bigspring, Tenn. ..... 41 M 4
Bigspring (c.h.), Tex., 1,158 ..... 47 F 5
Bigspring, Wis., a200 ..... 24 G 7
Big Spring Cr., Miss. ..... 43 F 1
Big Springs, Miss., a100 ..... 43 G 3
Bigsprings, O., a175 ..... 17 C 4
Bigsprings, S. Dak. ..... 27 H 4
Big Springs, W. Va., a200 ..... 35 D 3
Big Stillwater Cr., O. ..... 17 H 4
Bigstone, Minn. ..... 25 A 4
Bigstone (Co.), Minn., s.c.'95, 7,477 ..... 25 A 4
Bigstone, S. Dak., s.c.'95, 642. ..... 27 H 1
Bigstone Gap, Va., a1,475 ..... 34 B 2
Big Stone L., Minn. ..... 25 A 4
Bigstone L., S. Dak. ..... 27 H 1
Big Stone Ridge, W. Va. ..... 35 D 6
Big Suamico, Wis. ..... 24 L 5
Big Sucker Brook, N. Y. ..... 12 M 2
Big Sunflower R., Miss. ..... 43 C 4
Big Swamp L., Wash. ..... 51 G 2
Big Tangipaha Cr., Miss. ..... 43 D 8
Big Tarkio R., Mo. ..... 30 B 4
Big Thompson Cr., Col. ..... 53 H 2
Bigtimber (c.h.), Mont., 265 ..... 49 G 4
Big Timber Cr., Mont. ..... 49 K 2
Big Timber Cr., S. Dak. ..... 27 B 2
Bigtrees, Cal. ..... 56 E 4
Big Tree Sta., Cal. ..... 57 K 6
Big Trout Cr., Mont. ..... 49 G 2
Bigtunnel, Va. ..... 34 C 6
Big Tupper L., N. Y. ..... 12 O 3
Big Valley, Cal. ..... 56 D 1
Big Valley, Tex. ..... 46 J 6
Big Vermilion R., Hl. ..... 20 J 5
Big Walnut Cr., O. ..... 18 E 5
Big Westkill Mt., N. Y. ..... 11 R 8
Big Williams Fork, Ariz. ..... 55 B 4
Big Wills Cr., Ala. ..... 42 F 2
Big Wind Mill, Ariz. ..... 55 F 6
Big Wolf Cr., Mont. ..... 49 F 2
Big Wolf L., N. Y. ..... 12 O 3
Big Wood R., Idaho ..... 50 E 6
Bigwoods, Minn. ..... 25 A 1
Bijou, Cal., a150 ..... 56 F 4
Bijou Basin, Col. ..... 53 K 4
Bijou Cr., Col. ..... 53 K 3
Bijou Hills, S. Dak. ..... 27 E 3
Biler, Ala. ..... 42 B 2
Bilk Cr., Nev. ..... 54 D 1
Billerica, Mass. (town), s.c.'95, 2,577 ..... 9 C 2
Billerica, Mass. (vil.), s.c.'95, 672 ..... 9 C 2
Billett, Hl. ..... 21 K 8
Billfry, Minn. ..... 25 C 6
Billhill, Conn., a300 ..... 10 F 4
Billings, Ariz. ..... 55 F 3
Billings, Mo., 464 ..... 31 E 10
Billings (c.h.), Mont., 836 ..... 49 H 4
Billings, N. Y., a100 ..... 11 N 10
Billings (Co.), N. Dak., 170 ..... 26 A 3
Billings, S. Dak. ..... 27 F 3
Billingsgate I., Mass. ..... 8 O 5
Billingsley, Ala. ..... 42 D 5
Billingsville, Ind., a100 ..... 19 G 5
Billingsville, Mo. ..... 30 G 7
Billington Sea, Mass. ..... 9 F 5
Billmore, Mo. ..... 31 K 11
Bill Williams Mt., Ariz. ..... 55 C 3
Biloxi, Miss., '90, 3,234; '97, a3,700 ..... 43 G 10
Biloxi Bay, Miss. ..... 43 G 10
Biltmore, N. C., a700 ..... 36 E 3
Bingamon, W. Va. ..... 35 F 2
Bingen, Ark., a250 ..... 44 E 7
Bingen, Ga., a200 ..... 38 B 10
Bingen, Pa., a200 ..... 15 M 5
Binger, Oreg. ..... 52 B 4
Bingham, Ga. ..... 38 F 8
Bingham (Co.), Idaho, 13,575 ..... 50 G 6
Bingham, Ia. ..... 28 C 6
Bingham, Hl., 178 ..... 21 G 7
Bingham, Ky. ..... 40 J 7
Bingham, Me. (town), 757 ..... 6 D 5
Bingham, Mich., a225 ..... 23 K 8
Bingham, Neb. ..... 29 B 2
Bingham, S. C. ..... 37 K 3
Bingham Canyon, Utah, a1,500. ..... 54 K 2
Bingham Canyon, Utah (on local map) ..... 54 B 7
Bingham Jc., Utah ..... 54 C 6
Bingham Lake, Minn., a150 ..... 25 C 6
Bingham Springs, Oreg. ..... 52 G 1
Bingham Sta., Utah ..... 54 B 7
Binghamton, Cal. ..... 56 D 4
Binghamton (c.h.), N. Y., '90, 35,005; '97, a45,000 ..... 12 L 7
Binghamton, Wis., a150 ..... 24 K 6
Binion, Ala. ..... 42 B 4
Binnewater, N. Y., a200 ..... 12 O 8
Binney Jc., Cal ..... 56 D 3
Binnsville, Miss., a300 ..... 43 H 5
Binola, W. Va., a275 ..... 35 C 2
Biorka I., Alaska ..... 58 G 10
Bippus, Ind., a300 ..... 19 E 3
Birch, Minn. ..... 25 E 2
Birch, Neb. ..... 29 G 1
Birch, Wis. ..... 24 D 4
Birchardville, Pa., a125 ..... 15 K 3
Birch Coolie (battle), Minn. ..... 25 C 5
Birch Cr., Alaska ..... 58 E 4
Birch Cr., Idaho ..... 50 G 5
Birch Cr., Mont. ..... 49 G 2
Birch Cr., Oreg. ..... 52 G 1
Birchcreek, Idaho ..... 50 G 6
Birch Creek Mining District, Alaska ..... 58 Q 3
Birchims Peak, Nev. ..... 54 E 3
Birch Island, Pa. ..... 16 F 4
Birch L., Minn. ..... 25 F 2
Birchlake, Minn. ..... 25 C 4
Birchleaf, Va. ..... 34 C 2
Birch Pt., Wash. ..... 51 C 1
Birch River, W. Va., a100 ..... 35 E 3
Birchrun, Mich., a200 ..... 23 O 11
Birchtree, Mo., 535 ..... 31 J 10
Birchwood, Tenn., a200 ..... 41 M 4
Bird City, Kan. ..... 32 A 2
Bird Cr., Ind. Ty. ..... 48 L 2
Bird Cr., Okla. ..... 48 K 2
Birdford, Ga. ..... 38 H 8
Bird I., Ga. ..... 38 H 1
Birdie, Va. ..... 34 H 5
Bird in Hand, Pa., a400 ..... 15 K 6
Bird Is., La. ..... 45 L 8
Bird Island, Minn., s.c.'95, 635. ..... 25 C 5
Bird Island Light, Mass. ..... 9 F 6
Bird Key, Fla. ..... 39 H 8
Birdpoint, Mo., a450 ..... 31 O 11
Bird Rock, Cal. ..... 56 J 2
Bird Rock, Cal. ..... 57 G 9
Birds, Hl., a300 ..... 21 K 8
Birdsall, N. Y. ..... 13 G 7
Birdsboro, Pa., 2,261 ..... 15 L 6
Birdseye, Ind., 419 ..... 19 C 8
Birdsnest, Va., a100 ..... 34 M 6
Bird Spring, Cal. ..... 57 H 6
Birdsview, Wash. ..... 51 D 1
Birdsville, Ky., a200 ..... 40 D 2
Birdtown, N. C. ..... 36 C 4
Birdville, Tex., a150 ..... 46 K 5
Birdwood Cr., Neb. ..... 29 C 2
Birkner, Hl., a200 ..... 21 E 8
Birks City, Ky., a200 ..... 40 B 5
Birmingham (c.h.), Ala., '90, 26,178; '97, a60,000 ..... 42 D 4
Birmingham, Conn. ..... 10 C 4
Birmingham, Ga., a100 ..... 38 C 3
Birmingham, Hl. ..... 20 D 5
Birmingham, Ia., s.c.'95, 629 ..... 28 J 6
Birmingham, Ky., 273 ..... 40 D 3
Birmingham, Mich., 869 ..... 23 P 12
Birmingham, Miss., a100 ..... 43 G 2
Birmingham, Mo., 401 ..... 30 D 6
Birmingham, N. J., a325 ..... 14 F 6
Birmingham, O., a325 ..... 17 F 2
Birmingham, Pa., 225 ..... 16 F 5
Birmingham Jc., Ala. ..... 42 D 4
Birnamwood, Wis., s.c.'95, 370. ..... 24 H 5
Birney, Mont. ..... 49 K 4
Bisbee, Arlz., 1,535 ..... 55 F 7
Bisbee, N. Dak., a125 ..... 26 E 1
Bisby Chain L., N. Y. ..... 12 N 4
Biscay, Minn. ..... 25 C 5
Biscayne, Fla. ..... 39 Q 11
Biscayne Bay, Fla. ..... 39 Q 11
Biscayne Key, Fla. ..... 39 Q 11
Bisco, Tex. ..... 47 F 5
Biscoe, Va. ..... 34 J 5
Bishop, Cal., 340 ..... 56 G 5
Bishop, Ga., a150 ..... 38 E 4
Bishop, Hl. ..... 20 F 5
Bishop, Ky. ..... 40 E 4
Bishop, Md. ..... 33 O 5
Bishop, Miss. ..... 43 F 2
Bishop, N. C. ..... 36 Q 3
Bishop, Pa., a475 ..... 16 B 6
Bishop, Tenn. ..... 41 K 3
Bishop and Clerks Light, Mass. ..... 8 O 6
Bishophill, Hl., 330 ..... 20 E 3
Bishop Rock, R. I. ..... 10 K 5
Bishops Head, Md., a200 ..... 33 L 6
Bishop Sta., Cal. ..... 56 G 5
Bishop Street, N. Y., a200 ..... 12 K 4
Bishopville, Md. 275 ..... 33 O 5
Bishopville, S. C., 422 ..... 37 H 3
Bismarck, Ala., a225 ..... 42 D 4
Bismarck, Ark. ..... 44 F 6
Bismarck, Hl., a200 ..... 20 K 5
Bismarck, Mich., a175 ..... 23 L 12
Bismarck, Miss. ..... 43 D 8
Bismarck, Mo., 837 ..... 31 L 9
Bismarck, Neb. ..... 29 H 2
Bismarck, N. C. ..... 36 M 4
Bismarck (c.h. and State capital), N. Dak., '90, 2,186, '97, a3,000 ..... 26 D 3
Bismarck, Pa., 575 ..... 15 K 6
Bismarck, Tex. ..... 46 J 4
Bismarck, W. Va. ..... 35 H 2
Bison, Kan. ..... 32 C 3
Bison, Tenn. ..... 41 P 3
Bison Peak, Col. ..... 53 H 1
Bissell, Ga. ..... 38 E 7
Bissell, Md., a400 ..... 33 F 2
Bissell, Mo. ..... 30 L 2
Bissell, Tex. ..... 47 F 3
Bissell, Wash. ..... 51 G 1
Bissell, W. Va. ..... 35 D 5
Bissells, O., a925 ..... 17 H 2
Bistineau, L., La. ..... 45 C 2
Bitely, Mich., a100 ..... 23 K 10
Bitter Cr., Col. ..... 53 B 2
Bitter Cr., Okla. ..... 48 H 1
Bitter Cr., Wyo. ..... 50 L 8
Bittercreek, Wyo. ..... 50 L 8
Bitter Root, Mont. ..... 49 B 3
Bitter Root Mts., Mont. ..... 49 A 3
Bitter Root R., Mont. ..... 49 B 3
Bitterwater, Cal., a150 ..... 57 E 6
Bittinger, Md. ..... 33 B 2
Bitumen, Pa., a400 ..... 16 G 4
Bivalve, Md. ..... 33 M 6
Bivalve, N. J., a275 ..... 14 D 9
Bivens, Ark. ..... 44 D 7
Bivins, Tex., 302 ..... 46 N 4
Biwabik, Minn., s.c.'95, 1,011. ..... 25 E 2
Bixby, Cal. ..... 57 D 9
Bixby, Minn. ..... 25 D 6
Bizzell, N. C. ..... 36 N 4
Blabon, N. Dak. ..... 26 G 2
Blachleyville, O., a200 ..... 17 F 3
Blachser, Ala. ..... 42 B 8
Black, Mo. ..... 31 L 9
Blackash, Pa., a150 ..... 16 C 3
Black Bayou, La ..... 45 H 7
Black Bayou, La. (place) ..... 45 B 1
Black Bayou, Miss. ..... 43 C 4
Black Bayou, Miss. (place) ..... 43 D 3
Blackbear, Cal. ..... 56 B 1
Black Bear Cr., Okla. ..... 48 H 2
Black Bear, Cr., Okla. ..... 48 H 2
Blackberry R., Conn. ..... 10 B 1
Blackbird, Del., 342 ..... 33 M 2
Blackbird, Mo. ..... 30 G 4
Blackbird, Neb. ..... 29 F 1
Black Bluff, Wyo. ..... 50 K 7
Black Br., Vt. ..... 7 H 3
Blackbrook, N. Y., a100 ..... 12 P 3
Blackburn, Mt., Alaska ..... 58 S 6
Blackburn, Cal. ..... 57 K 7
Blackburn, La. ..... 45 C 1
Blackburn, Miss., a100 ..... 43 F 7
Blackburn, Mo., 372 ..... 30 E 6
Blackburn, Okla. ..... 48 J 2
Blackburn Mt., Ala ..... 42 D 3
Black Butte, Cal. ..... 57 K 9
Black Butte, Mont. ..... 49 E 3
Black Butte, Mont. ..... 49 J 2
Black Butte, Oreg. ..... 52 D 2
Blackbuttes, Wyo. ..... 50 L 8
Black Cañon, Ariz. ..... 55 A 3
Black Cañon, Nev. ..... 54 H 7
Black Cr., Ala. ..... 42 B 9
Black Cr., Fla. ..... 39 N 2
Black Cr., Mont. ..... 49 H 1
Black Cr., N. Y. ..... 12 L 3

Black Cr., N. Y. ... 12 M 5
Black Cr., S. Y ... 13 G 7
Black Cr., S. C. ... 37 J 3
Black Cr., Vt. ... 7 C 3
Black Crater, Cal. ... 57 H 7
Blackcreek, Ga., a125 ... 38 H 6
Blackcreek, La. ... 45 D 3
Black Creek, N. Y., a200 ... 13 F 7
Blackcreek, N. C., 191 ... 36 O 3
Blackcreek, Wis., a475 ... 24 K 6
Black Creek Jc., Pa. ... 15 L 5
Black Diamond, Cal., a300 ... 56 C 4
Black Diamond, Wash., 561 ... 51 C 2
Black Dome, N. Y. ... 11 S 8
Black Duck L., Minn. ... 25 E 1
Black Earth, Wis., a100 ... 21 G 8
Black Earth Cr., S. Dak. ... 27 G 3
Black Falls, Ariz. ... 55 D 3
Blackfeet Indian Res., Mont. ... 49 C 1
Blackfish, Ark. ... 44 L 4
Blackfoot (c.h.), Idaho, a600 ... 50 G 6
Blackfoot, Mont. ... 49 D 1
Blackfoot, Tex. ... 46 M 6
Blackfoot Agency, Mont. ... 49 C 1
Blackfoot Mts., Idaho ... 50 H 6
Blackfoot R., Idaho ... 50 H 6
Blackford, Ind. ... 19 B 2
Blackford (Co.), Ind., 10,461 ... 19 F 4
Blackford, Ky., a250 ... 40 A 6
Black Forest, Pa. ... 16 G 4
Blackfork, Ark. ... 44 D 5
Black Fork, Ind. Ty. ... 48 N 5
Black Fork, Wyo. ... 50 K 8
Black Fork Mt., Ark. ... 44 D 5
Black Fork Mts., Ind. Ty. ... 48 N 5
Black Fork of Mohican R., O. ... 17 F 3
Blackfox, Tenn. ... 41 M 4
Black Fox Mt., Cal. ... 56 D 1
Blackgap, Pa., a150 ... 15 H 7
Blackgum, Ind. Ty. ... 48 M 3
Blackhall, Conn., a100 ... 0 F 4
Blackhawk, Col., 1,067 ... 53 H 3
Blackhawk (Co.), Ia., s.c.'95, 26,941 ... 28 J 3
Black Hawk, La., 323 ... 45 F 4
Blackhawk, Miss., a250 ... 43 E 4
Blackhawk, S. Dak., a200 ... 27 A 2
Blackhawk, Wis., a150 ... 24 G 8
Black Hawk Cr., Ia. ... 28 H 3
Black Head Mts., N. Y. ... 12 O 7
Blackhead Peak, Col. ... 53 E 8
Black Hill, Alaska ... 58 J 9
Black Hills, Oreg. ... 52 D 4
Black Hills, S. Dak. ... 27 A 2
Black Hills Base Line, S. Dak. ... 27 B 3
Blackhorse, Pa., a300 ... 15 L 6
Black I., Me. ... 6 G 8
Blackinton, Mass. (village), s.c. '95, 571 ... 8 B 2
Blackiston, Del. ... 33 M 3
Blackistone I., Md. ... 33 J 6
Black Jack, Mo., a300 ... 31 M 7
Black L., La. ... 45 C 3
Black L., N. Y. ... 12 L 3
Black L., Wash. ... 51 B 3
Black L., Wash. ... 51 F 2
Black Lake Bayou, La. ... 45 C 2
Blackland, Miss. ... 43 G 1
Blacklick, O., a100 ... 17 E 4
Black Lick Cr., Pa. ... 16 D 5
Blacklick Sta., Pa., a300 ... 16 D 6
Black Log Mt., Pa. ... 15 G 6
Blackman, Ala. ... 42 F 5
Blackman, Fla. ... 39 C 1
Blackmar, Mich., a100 ... 23 O 11
Black Mesa, Ariz. ... 55 A 4
Blackmonton, Miss. ... 43 E 4
Blackmore, Mt., Mont. ... 49 E 4
Black Mountain, Cal., a100 ... 57 H 10
Black Mountain, N. C., a100 ... 36 E 3
Black Mt., N. Y. ... 12 Q 4
Black Mts., Cal. ... 57 J 6
Black Mts, N. C. ... 36 E 3
Blackoak, Mo. ... 30 E 5
Black Oak L., S. C. ... 37 H 5
Black Peak, Alaska ... 58 K 8
Black Peak, Cal. ... 57 J 9
Black Peak, Cal. ... 57 K 8
Black Peak, N. Mex. ... 55 K 2
Black Pine Mts., Idaho ... 50 F 7
Black Pipe Cr., S. Dak. ... 27 C 3
Black Pond, Conn. ... 10 G 2
Black Pt., Conn. ... 10 G 4
Black R., Alaska ... 58 G 5
Black R., La. ... 45 F 3
Black R., Mich. ... 22 A 4
Black R., Mich. ... 23 Q 11
Black R., Minn. ... 25 C 1
Black R., Miss. ... 43 G 9
Black R., N. J. ... 14 F 3
Black R., N. Y. ... 12 L 3
Black R., O. ... 17 F 2
Black R., S. C. ... 37 H 4
Black R., Vt. ... 7 D 9
Black R., Vt. ... 7 E 3
Black R., Va. ... 34 L 1
Black R., Va. ... 34 K 1
Black R., Wis. ... 24 B 2
Black R., Wis. ... 24 E 4
Black Range, N. Mex. ... 55 G 5
Black Rapids, N. Y. ... 12 N 3
Black Rapids Jc., N. Y. ... 12 N 3
Blackridge, Va. ... 34 G 7
Black River, Ark. ... 44 K 3
Black River, La. ... 45 F 3
Blackriver, Mich., 525 ... 23 P 8
Black River, N. Y., a575 ... 12 L 3
Black River Bay, N. Y. ... 12 K 4
Black River Falls (c.h.), Wis., s.c.'95, 2,068 ... 24 E 6
Black River Jc., Wash. ... 51 C 2
Blackrock, Ark., 761 ... 44 K 2
Blackrock, Conn., a500 ... 10 C 5
Blackrock, Md. ... 33 J 2
Black Rock, N. Y. ... 13 E 6
Black Rock, Pa., a300 ... 15 J 7
Black Rock, Utah ... 54 K 4
Black Rock Cr., Wyo. ... 50 J 6
Black Rock Desert, Nev. ... 54 D 1
Black Rock Hills, Cal. ... 57 H 7
Black Rock Range, Nev. ... 54 C 1
Black Rock Springs, Wash. ... 51 F 2
Blacksburg, S. C., 1,245 ... 37 F 1
Blacksburg, Va., a875 ... 34 C 6
Blacks Cr., N. J ... 14 F 5
Blackshear (c.h.), Ga., 656 ... 38 G 9
Black Springs, Ark., a175 ... 44 E 6
Black Squirrel Cr., Col. ... 53 K 6
Blacks Sta., Cal., a200 ... 56 D 4
Blackstock, S. C., 138 ... 37 F 2
Blackstone, Ill., a200 ... 20 H 3
Blackstone, Kan. ... 32 E 4
Blackstone, Mass., (town), s.c. '95, 6,039 ... 9 B 4
Blackstone, Mass. (village), s.c. '95 3,219 ... 9 B 4
Blackstone, N. C. ... 36 F 2
Blackstone, Va., 580 ... 34 H 6
Blackstone R., Mass. ... 9 B 4
Black Sulphur Cr., Col. ... 53 B 3
Blacksville W. Va., a200 ... 35 F 1
Black Tack L., Ga. ... 38 G 10
Black Tail Deer Cr., Mont. ... 49 D 4
Black Thunder Cr., Wyo. ... 50 O 6
Blackton, Ark., a150 ... 44 K 5
Blackville, Ark. ... 44 G 4
Blackville, Ga., a100 ... 38 F 7
Blackville, S. C., 962 ... 37 F 5
Blackwalnut, Va. ... 34 F 7
Black Warrior R., Ala. ... 42 C 4
Blackwater, Del., a250 ... 33 O 5
Blackwater, Ky., a100 ... 40 J 6
Blackwater, Mo., a200 ... 30 G 7
Blackwater, Tenn., a100 ... 41 P 1
Blackwater, Va., a100 ... 34 B 3
Blackwater Bay, Fla. ... 39 Q 12
Blackwater Fk., Mo. ... 31 F 7
Blackwater R., Va. ... 34 K 7
Blackwell, Okla., a800 ... 48 H 1
Blackwell, Tenn. ... 41 P 2
Blackwells, N. C. ... 36 L 2
Blackwells I., N. Y. ... 11 Q 13
Blackwells Mills, N. J., a200 ... 14 F 4
Blackwolf, Kan. ... 32 D 3
Black Wolf, Wis. ... 24 K 7
Blackwood, N. J., a475 ... 14 D 6
Bladen, Ga. ... 38 H 9
Bladen, Neb., a200 ... 29 F 3
Bladen (Co.), N. C., 16,763 ... 36 M 5
Bladen, O., a100 ... 18 F 7
Bladenboro, N. C., a100 ... 36 M 5
Bladensburg, Ia., a150 ... 28 J 5
Bladensburg, Md., 503 ... 33 J 4
Bladensburg, O., a350 ... 17 F 4
Bladen Springs, Ala., 440 ... 42 A 7
Blades, Del., a200 ... 33 N 5
Blain, Pa., 249 ... 15 G 6
Blain City, Pa., 534 ... 16 E 5
Blaine, Ark. ... 44 F 4
Blaine, Ga. ... 38 B 2
Blaine (Co.), Idaho, a4,000 ... 50 E 6
Blaine, Ill., a150 ... 20 H 1
Blaine, Ind. Ty. ... 48 M 4
Blaine, Ia. ... 28 C 2
Blaine, Kan., a150 ... 32 F 2
Blaine, Ky., a375 ... 40 L 4
Blaine, Me. (town), 781 ... 6 H 3
Blaine, Mich., a300 ... 23 Q 11
Blaine, Mont. ... 49 D 4
Blaine (Co.), Neb., 1,146 ... 29 D 2
Blaine, Nev. ... 54 G 2
Blaine, N. Y., a100 ... 12 N 6
Blaine, N. C. ... 36 K 4
Blaine, O., a150 ... 17 J 4
Blaine (Co.), Okla. ... 48 F 3
Blaine, Oreg. ... 52 B 1
Blaine, Pa. (see Blain) ... 15 G 6
Blaine, Utah ... 54 B 5
Blaine, Wash., 1,563 ... 51 C 1
Blaine, W. Va., a175 ... 35 H 2
Blaine, Wis. ... 24 H 6
Blaineville, Neb. ... 29 E 3
Blair, Fla. ... 39 M 3
Blair, Ill., a150 ... 21 F 9
Blair, Mont. ... 49 M 1
Blair (c.h.), Neb., 2,003 ... 29 H 2
Blair, N. H. ... 7 H 7
Blair, Pa. ... 16 C 6
Blair (Co.), Pa., 70,806 ... 16 F 6
Blair, Wis., s.c.'95, 420 ... 24 D 6
Blairmoor, Wis. ... 24 B 4
Blairs, S. C. ... 37 F 3
Blairs, Va., a200 ... 34 J 6
Blairsburg, Ia., s.c.'95, 187 ... 28 F 2
Blairs Mills, Ky. ... 40 K 4
Blairs Mills, Pa., a225 ... 16 G 6
Blairstown, Ia., s.c.'95, 553 ... 28 J 4
Blairstown, Mo., a500 ... 30 E 7
Blairstown, N. J., s.c.'95, 1,616 ... 14 E 2
Blairsville (c.h.), Ga., 114 ... 38 D 2
Blairsville, Ind., a125 ... 19 A 8
Blairsville, Pa., '90, 3,126; '97 a5,000 ... 16 D 6
Blairsville, S. C., a175 ... 37 F 2
Blake, Cal. ... 57 K 8
Blake L., Wash. ... 51 C 2
Blakely, Fort, Ala. ... 42 B 9
Blakely (c.h.), Ga., 441 ... 38 B 9
Blakeley, Minn., a275 ... 25 D 5
Blakely L., Wash. ... 51 C 1
Blakeman, Kan., a200 ... 32 A 2
Blake Mills, O., 390 ... 17 G 4
Blaker Mills, W. Va. ... 35 E 5
Blakesburg, Ia., a250 ... 28 H 6
Blakeslee, O., a375 ... 17 A 1
Blakeslee, Pa., a200 ... 15 L 4
Blakesley Sta., N. Y. ... 12 L 6
Blakes Pt., Mich ... 22 E 1
Blakeville, Tenn ... 41 H 4
Blalock, Ga. ... 38 E 2
Blalock, Oreg. ... 52 E 1
Blanca Peak, Col. ... 53 H 7
Blanch, N. C. ... 36 L 2
Blanchard, Cal. ... 56 E 5
Blanchard, Ia., s.c.'95, 500 ... 28 C 6
Blanchard, La. ... 45 B 1
Blanchard, Me. (town), 213 ... 6 D 5
Blanchard, Mich., 219 ... 23 L 10
Blanchard, N. Dak., a100 ... 26 G 2
Blanchard, Pa., a400 ... 16 G 4
Blanchard R., O. ... 17 C 3
Blanchard Springs, Ark., a200 ... 44 G 8
Blanchardville, Wis., s.c.'95, 523 ... 24 F 9
Blanche, Idaho ... 50 E 6
Blanche, Neb. ... 29 C 3
Blanche, S. C. ... 37 K 3
Blanche, Tenn., a250 ... 41 H 4
Blanche, Tex. ... 47 G 3
Blanchester, O., 1,106 ... 18 C 6
Blanchett, Ky. ... 40 G 3
Blanco, Ark., a100 ... 44 G 3
Blanco, Cal. ... 57 D 6
Blanco, Cape, Oreg. ... 52 A 4
Blanco, Tex., 269 ... 46 J 7
Blanco (Co.), Tex., 4,649 ... 46 J 7
Blanconia, Tex., a100 ... 46 K 9
Bland, Col. ... 53 K 4
Bland, N. Mex., a250 ... 55 J 3
Bland, N. C. ... 36 N 5
Bland (Co.), Va., 5,129 ... 34 A 6
Bland (c.h.), Va., a375 ... 34 A 6
Blandford, Mass. (town), s.c. '95, 849; (village), s.c.'95, 741 ... 8 C 4
Blanding, Wis. ... 24 B 3
Blandinsville, Ill., 877 ... 20 D 4
Blandon, Pa., a250 ... 15 L 6
Blands, Miss. ... 43 F 2
Blandville, Ky., 372 ... 40 C 3
Blanket, Tex., a100 ... 46 J 6
Blansett, Ark. ... 44 D 5
Blanton, Ark., a150 ... 44 M 4
Blanton, Fla. ... 39 M 6
Blantons, Va. ... 34 H 4
Blasdell, N. Y., a375 ... 13 E 6
Blatchford, Mont. ... 49 L 3
Blatchford, O., a175 ... 18 F 5
Blauvelt, N. Y., a500 ... 11 P 9
Blawenburg, N. J., a200 ... 14 F 4
Bleachery, Mass. ... 9 C 2
Bleda, Mo. ... 31 N 10
Bledsoe, Ark., a100 ... 44 L 5
Bledsoe (Co.), Tenn., 6,131 ... 41 L 3
Bleecker, N. Y., a300 ... 12 O 5
Blencoe, Ia., s.c.'95, 299 ... 28 A 4
Blendsville, Mo., a1,200 ... 31 C 10
Blenheim, S. C., a275 ... 37 J 2
Blenker, Wis. ... 24 G 5
Blennerhassett's I., O. ... 18 G 6
Blennerhassett, W. Va., a175 ... 35 C 2
Blevins, N. C. ... 36 G 2
Blind Bay L. H., La. ... 45 L 8
Bliss, Ga. ... 38 H 6
Bliss, Idaho ... 50 E 7
Bliss, Mich. ... 23 M 6
Bliss, Neb. ... 29 F 1
Bliss, N. Y., a400 ... 13 F 6
Bliss, Okla. ... 48 H 1
Bliss, Tenn. ... 41 E 3
Blissfield, Mich., 1,132 ... 23 O 14
Blitch, Ga. ... 38 H 6
Blocher, Ark., a200 ... 44 G 5
Blocher, Ind., a125 ... 19 E 7
Block, Kan. ... 32 H 3
Blockhouse, Wash. ... 51 E 4
Block I., R. I ... 10 J 5
Block Island, R. I. ... 10 J 5
Block Island Sound, R. I ... 10 H 5
Blockland, Tenn. ... 41 D 3
Blockly, Ia., a100 ... 28 F 6
Blocksburg, Cal., a200 ... 56 B 2
Blockton, Ia., s.c.'95, 479 ... 28 D 6
Blockville, N. Y., a100 ... 13 D 7
Blocton, Ala., a3,025 ... 42 C 4
Blocton Jc., Ala. ... 42 C 4
Blodgett, Mo., a300 ... 31 N 10
Blodgett, Oreg. ... 52 B 2
Blodgett Mills, N. Y., a250 ... 12 K 6
Bloeg, Mich. ... 23 N 7
Blood Cr., Mont. ... 49 H 2
Bloodsworth I., Md ... 33 L 6
Bloody Brook, Mass. ... 8 D 3
Bloody Pond, Mass. ... 9 F 5
Bloody Pt. Bar Light, Md. ... 33 L 3
Bloom, Kan. ... 32 C 4
Bloom Center, O., a125 ... 17 C 4
Bloom City, Wis., a200 ... 24 F 8
Bloomdale, O., 519 ... 17 C 2
Bloomer, Ark., a100 ... 44 D 4
Bloomer, Okla. ... 48 H 2
Bloomer, Wis., s.c.'95, 699 ... 24 D 4
Bloomery, W. Va., a200 ... 35 K 2
Bloomfield, Ark., a100 ... 44 C 2
Bloomfield, Cal., a300 ... 56 C 4
Bloomfield, Conn. (town), 1,308 ... 10 E 2
Bloomfield, Fla., a200 ... 39 N 5
Bloomfield, Ill., a200 ... 21 H 11
Bloomfield (c.h.), Ind., 1,329 ... 19 C 6
Bloomfield (c.h.), Ia., s.c.'95, 2,047 ... 28 J 6
Bloomfield, Ky., a700 ... 40 F 5
Bloomfield, (c.h.), Mo., a500 ... 31 M 11
Bloomfield, Neb., a150 ... 29 G 1
Bloomfield, N. J. (place) ... 14 H 2
Bloomfield (Tp.), N. J., s.c.'95, 8,093 ... 14 A 2
Bloomfield, N. Mex. ... 55 H 2
Bloomfield, O. (see S. Bloomfield) ... 18 D 5
Bloomfield, Pa. ... 16 C 3
Bloomfield, Tex. ... 46 K 4
Bloomfield, Va., a100 ... 34 H 2
Bloomingburg, N. Y., a400 ... 11 O 8
Bloomingburg, O., 638 ... 18 D 5
Bloomingburg Sta., N. Y. ... 11 N 8
Bloomingdale, Fla., a200 ... 39 M 7
Bloomingdale, Ga. ... 38 J 7
Bloomingdale, Ill., 463 ... 20 J 2
Bloomingdale, Ind., 431 ... 19 B 5
Bloomingdale, Mich., 389 ... 23 J 13
Bloomingdale, N. J., a800 ... 14 G 2
Bloomingdale, N. Y., a600 ... 12 O 3
Bloomingdale, O., a175 ... 17 J 4
Bloomingdale, S. Dak. ... 27 H 4
Bloomingdale, Tenn. ... 41 Q 1
Blooming Grove, Ind., a125 ... 19 F 5
Blooming Grove, Pa., a150 ... 15 M 4
Blooming Grove, Tex., a1,000 ... 46 L 4
Bloomingport, Ind., a150 ... 19 G 4
Blooming Prairie, Minn., s.c.'95, 627 ... 25 D 6
Bloomington, Idaho, a400 ... 50 H 7
Bloomington (c.h.), Ill., '90, 20,484; '97, a25,000 ... 20 G 5
Bloomington (c.h.), Ind., 4,018 ... 19 C 6
Bloomington, Kan. ... 32 D 2
Bloomington, Ky., a150 ... 40 K 5
Bloomington, Md., 295 ... 33 B 2
Bloomington, Minn. ... 25 D 5
Bloomington, Mo., a150 ... 30 G 5
Bloomington (c.h.), Neb., 464 ... 29 E 3
Bloomington, O., a225 ... 18 C 5
Bloomington, Okla. ... 48 C 5
Bloomington, S. Dak., a100 ... 27 F 3
Bloomington, Tenn., a150 ... 41 K 2
Bloomington, Wis., s.c.'95, 552 ... 24 E 9
Bloomingvale, S. C. ... 37 J 4
Blooming Valley, Pa., 206 ... 16 C 3
Bloomingville, O., a125 ... 17 E 2
Bloomingville Sta., O. ... 18 E 6
Bloomsburg (c.h.), Pa., 4,635 ... 15 J 4
Bloomsburg, Tex. ... 46 N 4
Bloomsbury, N. J., a800 ... 14 D 3
Bloomsdale, Mo., a100 ... 31 M 8
Bloom Switch, O., a375 ... 18 E 7
Bloomtown, Va. ... 34 M 5
Bloomville, N. Y., a350 ... 12 N 7
Bloomville, O., 758 ... 17 D 2
Bloomville, Wis., a200 ... 24 G 4
Bloserville, Pa., a250 ... 15 H 6
Bloss, Ky. ... 40 H 6
Blossburg, Ala., a1,200 ... 42 C 3
Blossburg, Mont., a250 ... 49 D 3
Blossburg, N. Mex., 829 ... 55 L 2
Blossburg, Pa., 2,568 ... 15 H 3
Blossom, N. Y., a150 ... 13 E 6
Blossom, S. C. ... 37 J 4
Blossom, Tex., 695 ... 46 M 4
Blossom Hill, Va. ... 34 M 7
Blossvale, N. Y., a500 ... 12 L 5
Blount (Co.), Ala., 21,927 ... 42 D 3
Blount, Ga., a100 ... 38 D 3
Blount (Co.), Tenn., 17,589 ... 41 O 3
Blounts Creek, N. C. ... 36 Q 4
Blounts Ferry, Fla. ... 39 L 1
Blount Springs, Ala., a575 ... 42 D 3
Blountstown (c.h.), Fla., a225 ... 39 F 2
Blountsville, Ala., a400 ... 42 D 2
Blountsville, Ind., a225 ... 19 F 4
Blountville, Miss., a225 ... 43 E 7
Blountville (c.h.), Tenn., 224 ... 41 R 1
Blowing Rock, N. C., a150 ... 36 F 2
Blowout, Tex. ... 46 J 7
Bloxom, Va., a100 ... 34 M 5
Bloys, Ga., a200 ... 38 G 7
Blue, Ind., a100 ... 19 F 7
Blue, Ind. Ty. ... 48 K 7
Blue, Miss. ... 43 F 3
Blue (Tp.), Mo. ... 30 D 2
Blue, W. Va. ... 35 E 2
Blue Anchor, N. J., a100 ... 14 E 7
Blue Ash, O. ... 18 D 8
Blueball, Ark. ... 44 E 5
Blueball, O., a100 ... 18 B 6
Bluebank, Tenn. ... 41 C 2
Bluebell, O. ... 18 G 5
Blueberry, Wis. ... 21 C 1
Blueblanket, S. Dak. ... 27 E 1
Blue Cañyon, Cal., a100 ... 56 E 3
Blue Cañyon, Wash. ... 51 C 1
Blue Cr., Ariz. ... 55 F 5
Blue Cr., Cal. ... 56 B 1
Blue Cr., Idaho ... 50 C 7
Blue Cr., Idaho ... 50 G 5
Blue Cr., Ind. ... 19 E 5
Blue Creek, O., a200 ... 18 D 7
Blue Creek, Utah ... 54 K 1
Blue Creek Jc., Ala. ... 42 C 4
Blue Dog L., S. Dak. ... 27 G 1
Blue Earth (Co.), Minn., s.c.'95, 32,295 ... 25 C 5
Blue Earth City (c.h.), Minn., s.c.'95, 2,432 ... 25 C 6
Blue Earth R., Minn. ... 25 C 6
Blue Eye, Mo., a150 ... 31 F 11
Bluefield, W. Va., 1,775 ... 35 D 6
Bluegrass, Ill., a100 ... 20 K 5
Bluegrass, Ind., a175 ... 19 D 3
Bluegrass, Ia., a200 ... 28 M 4
Blue Grass, N. Dak. ... 26 C 3
Bluegrass, Okla. ... 48 B 1
Bluegrass, Va. ... 34 C 2
Blue Grass Cr., Ia. ... 28 D 4
Bluegrove, Tex. ... 46 J 4
Bluehill, Kan. ... 32 D 2
Bluehill, Me. (town), 1,980 ... 6 F 7

Bluehill, Neb., 796 ..... 29 F 3
Blue Hill Bay, Me. ..... 6 G 9
Blue Hills, Mass. ..... 9 D 4
Blue Island, Ill., '90, 3,329; '97, a5,000 ..... 20 K 2
Bluejacket, Ind. Ty., a100 ... 48 M 1
Blueknob, Pa., a100 ..... 16 E 6
Blue L., Wash. ..... 51 F 2
Blue Lake, Cal., a750 ..... 56 B 2
Blue Lakes, Idaho ..... 50 E 7
Bluelick, Ind. ..... 19 E 7
Bluelick, Mo. ..... 30 F 6
Bluemound, Ill., 696 ..... 21 G 6
Bluemound, Kan., s.c.'95, 703. 32 H 3
Bluemound, Mo. ..... 30 E 5
Bluemounds, Wis., a200 ..... 24 G 8
Blue Mountain, Md., a125 .... 33 G 1
Blue Mountain, Miss., a325.... 43 F 1
Blue Mountain, Oreg. ..... 52 G 1
Blue Mountain L., N. Y. ..... 12 N 4
Blue Mountain Lake, N. Y., a400 ..... 12 O 4
Blue Mt., Ark. ..... 44 F 5
Blue Mt., Ark. ..... 44 H 3
Blue Mt., N. Y. ..... 12 O 4
Blue Mt., Pa. ..... 15 J 6
Blue Mts., Ind. Ty. ..... 48 M 2
Blue Mts., Mont. ..... 49 F 3
Blue Mts., Oreg. ..... 52 G 1
Blue Mts., Wash. ..... 51 H 3
Blue Mud Hills, Mont. ..... 49 M 4
Bluepoint, Ill. ..... 21 H 7
Bluepoint, N. Y., a300 ..... 11 R 10
Bluepond, Ala. ..... 42 F 2
Blue R., Col. ..... 53 F 3
Blue R., Neb. ..... 29 B 2
Blue Rapids, Kan., s.c.'95, 1,134 ..... 32 F 2
Blueridge (c.h.), Ga., 264 .... 38 C 2
Blueridge, Ill. ..... 20 J 5
Blueridge, Ind., a125 ..... 19 E 5
Blueridge, Mo., a150 ..... 30 E 4
Blueridge, N. Y., a150 ..... 12 P 4
Blue Ridge, N. C. ..... 36 G 2
Blue Ridge, N. C. ..... 36 E 4
Blue Ridge, S. C. ..... 37 C 1
Blueridge, Tex., a200 ..... 46 L 4
Blue Ridge Mt., Vt. ..... 7 C 8
Blue Ridge Mts., Arlz. ..... 55 A 3
Blue Ridge Mts., Va. ..... 34 D 6
Blue Ridge Springs, Va., a275. 34 D 6
Blueridge Summit, Md. ..... 33 G 1
Blue Ridge Summit, Pa., a100. 15 H 7
Blue River, Wis., a350 ..... 24 E 8
Bluerock, O., a125 ..... 18 G 5
Bluerock, Pa., a250 ..... 15 L 6
Bluespring, W. Va. ..... 35 F 3
Blue Springs, Fla. ..... 39 O 5
Blue Springs, Miss., a150 ..... 43 G 2
Blue Springs, Mo., 506 ..... 30 D 6
Bluesprings, Neb., 963 ..... 29 H 3
Blue Springs Je., Neb. ..... 29 H 3
Bluespring Sta., Tenn. ..... 41 M 4
Bluestone, O., a150 ..... 18 J 8
Bluestone, Va. ..... 34 A 6
Bluestone R., W. Va. ..... 35 D 6
Blue Stores, N. Y., a150 ..... 12 P 7
Blue Sulphur Springs, W. Va.. 35 E 5
Bluevale, Neb. ..... 29 G 3
Blueville, Ga. ..... 38 C 7
Bluewater, N. Mex. ..... 55 G 3
Bluff, Oreg. ..... 52 C 3
Bluff, Tex. ..... 46 L 8
Bluff, Utah, a175 ..... 54 N 5
Bluff City, Ark. ..... 44 F 7
Bluff City, Ill. ..... 20 E 5
Bluff City, Kan., s.c.'95, 148 .. 32 E 4
Bluff City, Ky. ..... 40 B 5
Bluff City, Tenn., 662 ..... 41 R 2
Bluff Cr., Cal. ..... 56 B 1
Bluff Cr., Miss. ..... 43 G 9
Bluff Cr., Okla. ..... 48 E 5
Bluffdale, Ill. ..... 21 D 7
Bluffdale, Tex., a500 ..... 46 J 5
Bluffpoint, N. Y., a200 ..... 13 H 6
Bluffpoint, Tenn. ..... 41 G 3
Bluff Point Sta., N. Y. ..... 12 Q 2
Bluff Pt., Cal. ..... 56 J 2
Bluff Pt., N. Y. ..... 13 H 6
Bluff Pt., N. C. ..... 36 R 4
Bluffs, Ill., 421 ..... 21 D 6
Bluff Siding, Wis. ..... 24 C 6
Bluffsprings, Fla., a100 ..... 39 B 1
Bluffsprings, Ill. ..... 20 E 6
Bluffton, Ala., a275 ..... 42 F 2
Bluffton, Ark. ..... 44 E 5
Bluffton, Ga., 298 ..... 38 B 8
Bluffton (c.h.), Ind., 3,589..... 19 F 3
Bluffton, Ia., a150 ..... 28 K 1
Bluffton, Mich. ..... 23 J 11
Bluffton, Minn. ..... 25 B 3
Bluffton, Mo. ..... 30 J 7
Bluffton, O., 1,290 ..... 17 C 3
Bluffton, S. C., 421 ..... 37 G 7
Bluffton, Tex. ..... 46 J 7
Bluford, Ill., a150 ..... 21 H 9
Blum, Tex., a275 ..... 46 K 5
Blume, La. ..... 45 C 2
Blumfield, Mich., a125 ..... 23 O 11
Blundon, W. Va. ..... 35 C 3
Blunt, Pt., Cal. ..... 56 J 2
Blunt, S. Dak., s.c.'95, 265.... 27 D 2
Bly, Oreg. ..... 52 D 4
Blyings Sound, Alaska ..... 58 P 7
Blythe, Ga., a200 ..... 38 G 5
Blythebourne, N. Y. ..... 11 Q 15
Blythedale, Mo., a350 ..... 30 D 4
Blythedale, Pa., a600 ..... 16 C 6
Blythesville, Ark., a175 ..... 44 N 3
Blythewood, S. C. ..... 37 F 3
Blyville, Neb. ..... 29 G 1
Boalsburg, Pa., a300 ..... 16 G 5
Board Camp, Ark. ..... 44 D 5
Boardman, Fla., a200 ..... 39 M 4
Boardmnn, O., a100 ..... 17 J 2
Boardman, Wis., a100 ..... 24 A 4
Boardmans R., Mich. ..... 23 L 8
Board Tree, W. Va. ..... 35 F 1
Boatland, Tenn. ..... 41 L 2
Boaz, Ala., a300 ..... 42 E 2
Boaz, Ky., a100 ..... 40 C 3
Boaz, Mo. ..... 31 K 9
Boaz, N. C. ..... 36 L 3
Boaz, Wis., a300 ..... 24 E 8
Bob, Ind. Ty. ..... 48 H 7
Bob, Tenn. ..... 41 E 4
Bobbin, Tex., a100 ..... 46 M 7
Bob Cr., Col. ..... 53 L 6
Bobereek, Wis. ..... 24 D 4
Bobo, Miss. ..... 43 C 2
Bobring, Mo. ..... 30 K 4
Bobrof I., Alaska ..... 58 T 9
Bobtown, N. Dak. ..... 26 D 3
Boca, Cal., 266 ..... 56 E 3
Boca Chica (Is.), Fla. ..... 39 N 13
Boca Ciega Bay, Fla. ..... 39 L 7
Boca Ratones (bay), Fla..... 39 Q 10
Bochonoff Lake, Alaska (see Becharof) ..... 58 L 8
Bocilla I., Fla. ..... 39 M 9
Bock, Minn. ..... 25 D 4
Bocock, Va. ..... 34 E 6
Bodare, Kan. ..... 32 F 4
Bodare, Neb. ..... 29 A 1
Bodcaw, Ark. ..... 44 F 7
Bodcaw Cr., Ark. ..... 44 E 8
Bode, Ia., s.c.'95, 353..... 28 E 2
Bodega Bay, Cal. ..... 56 B 4
Bodie, Cal., 595 ..... 56 F 4
Bodle I., N. C. ..... 36 S 3
Bodines, Pa., a200 ..... 15 H 4
Bodkin Pt., Md. ..... 33 K 3
Bodredn Bay, La. ..... 45 L 6
Bodycamp, Va. ..... 34 E 6
Bodys I., N. C. (see Bodle I.). 36 S 3
Boelus, Neb., a250 ..... 29 F 2
Boerae (c.h.), Tex., 433..... 46 J 8
Boeschenville, Mo. ..... 31 F 8
Boeuf L., La. ..... 45 H 7
Boeuf R., La. ..... 45 F 1
Boeuf River, La. ..... 45 F 2
Bogachiel, Wash. ..... 51 A 2
Bogard, Mo., 300 ..... 30 E 6
Bogart, Ga. ..... 38 E 4
Bogart, O., a300 ..... 17 E 2
Bogata, Tex., a150 ..... 46 M 4
Boggan, Miss. ..... 43 E 7
Boggs, W. Va. ..... 35 E 4
Boggstown, Ind., a200 ..... 19 E 5
Boggy, Fla., a150 ..... 39 C 1
Boggy, Okla. ..... 48 D 4
Boggy, Tex. ..... 46 L 6
Boggy Cr., Okla. ..... 48 C 2
Boggy Cr., Okla. ..... 48 F 4
Boggy Depot, Ind. Ty. ..... 48 K 6
Bog Lake, N. Y. ..... 12 N 3
Bogoslof I., Alaska ..... 58 E 9
Bogoslov I., Alaska (see Bogoslof) ..... 58 E 9
Bogota, Ill., a150 ..... 21 J 8
Bogota, N. J., s.c.'95, 164..... 14 C 1
Bogota, Tenn. ..... 41 B 2
Bogue, Kan., a100 ..... 32 C 2
Bogue, N. C. ..... 36 Q 5
Boguechitto, Ala. ..... 42 C 6
Bogue Chitto, La. ..... 45 J 5
Bogue Chitto, Miss. ..... 43 D 8
Bogue Chitto, Miss., 300..... 43 D 8
Bogue Chitto, Miss. ..... 43 G 5
Bogue Chitto, Miss. ..... 43 H 4
Bogue Chitto R., Miss. ..... 43 D 8
Bogue Fallah, Miss. ..... 43 E 4
Bogue Inlet, N. C. ..... 36 P 5
Bogue I'halla, Miss. ..... 43 C 4
Bogue Souad, N. C. ..... 36 Q 5
Bogus, Cal. ..... 56 C 1
Bogus I., Ill. ..... 20 C 3
Bohemia, Fla., a100 ..... 39 B 2
Bohemia, La. ..... 45 K 7
Bohemia, N. Y., a275..... 11 Q 10
Bohrl, Wis. ..... 24 C 6
Bolee, Mont. ..... 49 M 2
Bolceville, N. Y. ..... 12 O 8
Bolcourt, Kan., a125 ..... 32 H 3
Boles, Ia. ..... 28 J 2
Boiling Springs, Cal. ..... 57 J 7
Boiling Springs, N. J. ..... 14 B 2
Boillag Springs, Pa., a1,000... 15 H 6
Boilston, N. C. ..... 36 D 4
Boisblanc, Mich., a100 ..... 23 N 6
Bois Blanc I., Mich. ..... 22 N 6
Bois Blanc I., Mich. ..... 23 P 13
Bois Brule, Mo. ..... 31 N 9
Bois Brule R., Wis. ..... 24 C 2
Bois Brule R., Wis. ..... 24 J 3
Bois d'Arc, Mo., a225..... 31 E 10
Bois d'Arc Cr., Okla. ..... 48 H 1
Boise (Co.), Idaho, 3,342..... 50 D 5
Boise (c.h. and State capital), Idaho, '90, 2,311; '97, a5,000. 50 C 6
Boise, Wash., a150 ..... 51 D 2
Boise R., Idaho ..... 50 C 6
Boise R., Idabo ..... 50 D 6
Boise Ridge, Idabo ..... 50 C 6
Bois Fort, Ind. Res., Minn.... 25 D 1
Bolstfort, Wash. ..... 51 B 3
Bokchito, Ind. Ty. ..... 48 K 6
Bokes Cr., O. ..... 17 D 4
Bokes Creek, O., a100 ..... 17 D 4
Bokoshe, Ind. Ty. ..... 48 N 4
Bolan, Ia. ..... 28 G 1
Bolands, Miss. ..... 43 H 2
Bolckow, Mo., 405 ..... 30 C 4
Boldspring, Ga. ..... 38 E 3
Boldspring, Tenn. ..... 41 F 3
Boleman, S. C. ..... 37 C 2
Bolen, Ga. ..... 38 G 9
Boles, Ark., a300 ..... 44 D 5
Bolgee, Ala., a275 ..... 42 A 5
Bolinas, Cal., a375 ..... 56 C 5
Bolingbroke, Ga., a100 ..... 38 D 6
Bolinger, Ark. ..... 44 E 8
Bollinger, La., a250 ..... 45 B 1
Bolivar, Ala. (see Bolliver).... 42 F 1
Bolivar, Ind. ..... 19 E 3
Bolivar, Miss., a175 ..... 43 C 3
Bolivar (Co.), Miss., 29,980..... 43 C 3
Bolivar (c.h.), Mo., 1,484..... 31 F 9
Bolivar, N. Y., a1,500..... 13 F 7
Bolivar, O., 675 ..... 17 G 3
Bolivar, Pa., 410 ..... 16 D 6
Bolivar (c.h.), Tenn., 1,100.... 41 C 4
Bolivar, Tex., a200 ..... 46 K 4
Bolivar, W. Va., 804..... 35 L 2
Bolivar Channel, Tex. ..... 47 C 3
Bolivar Pen., Tex. ..... 46 N 8
Bolliver, Ala. ..... 42 F 1
Bolivia, N. C. ..... 36 N 6
Bolles, Wash. ..... 51 G 3
Bolling, Ala., a500 ..... 42 D 7
Bolling, Va. ..... 34 G 5
Bollinger (Co.), Mo., 13,121... 31 M 10
Bolsters Mills, Me., a200..... 6 B 7
Bolt, Oreg. ..... 52 B 4
Bolton, Conn. (place), a225; (town), a452 ..... 10 F 2
Bolton, Kan. ..... 32 G 4
Bolton, Mass. (town), s.c.'95, 797 ..... 9 B 3
Bolton, Mass. (village), s.c.'95, 797 ..... 9 B 3
Bolton, Mich., a250 ..... 23 O 7
Bolton, Miss., a875 ..... 43 D 6
Bolton, Mo. ..... 30 E 4
Bolton, N. Y., a300 ..... 12 P 4
Bolton, S. Dak. ..... 27 G 3
Bolton, Tenn. ..... 41 B 4
Bolton, Vt. ..... 7 F 6
Bolton, Vt. (town), 547..... 7 C 5
Bolton Hot Springs, Idaho..... 50 E 6
Bolton Landing, N. Y. ..... 12 P 4
Bolton Notch, Conn. ..... 10 F 2
Bolton Sta., Conn. ..... 10 F 2
Bolton Sta., Mass. ..... 9 B 3
Boltonville, Wis., a200 ..... 24 K 7
Bomar Sta., Ind. Ty. ..... 48 H 7
Bombay, N. Y., a250..... 12 N 2
Bombay Hook, Del. ..... 33 N 2
Bombay Hook I., Del. ..... 33 N 2
Bombay Hook Pt., Del. ..... 33 N 3
Bomoseen, Vt. ..... 7 B 8
Bomoseen L., Vt. ..... 7 B 8
Bona, Wyo. ..... 50 O 7
Bonair, Ia. ..... 28 J 1
Bonair, Tenn., a400 ..... 41 L 3
Bonair, Va., a175 ..... 34 H 5
Bonaire, Ga. ..... 38 D 6
Bonair Sta., Ark. ..... 44 L 5
Bonanza, Col., a150 ..... 53 F 6
Bonanza, Idaho, a200 ..... 50 E 5
Bonanza, Mo. ..... 30 E 5
Bonanza, Oreg., a150 ..... 52 D 4
Bonanza, Wash. ..... 51 G 1
Bonanza, Wyo. ..... 50 M 5
Bonaparte, Ia., s.c.'95, 923.... 28 K 6
Bonaparte L., N. Y. ..... 12 M 3
Bonaparte Mt., Wash. ..... 51 F 1
Bonaparte R., Wash. ..... 51 F 1
Bonaqua, Tenn. ..... 41 G 3
Bonaventure, Fla. ..... 39 P 6
Bonbrook, Va. ..... 34 D 6
Bond (Co.), Ill., 14,550..... 21 G 8
Bond, Kan. ..... 32 G 3
Bond, La. ..... 45 D 5
Bond, Okla. ..... 48 E 2
Boad, Tenn. ..... 41 B 4
Bond Hill, O., a875 ..... 18 C 8
Bondsville, Mass. (vil.), s.c.'95, 1,179 ..... 8 E 4
Bonduel, Wis. ..... 24 K 5
Bondurant, Ia., s.c.'95, 172... 28 F 4
Bondville, Ill., a200 ..... 20 J 5
Bondville, Ky. ..... 40 G 5
Bondville, Vt. ..... 7 C 10
Bonegap, Ill., a200 ..... 21 J 9
Bone Hlll Cr., N. Dak. ..... 26 F 3
Bonesteel, S. Dak., a125..... 27 F 3
Bonfield, Ill., 150 ..... 20 J 3
Bonfils, Mo., a100 ..... 30 J 2
Bonham (c.h.), Tex., '90, 3,361; '97, a5,000 ..... 46 L 4
Bonhomie, Miss. ..... 43 F 8
Bonhomme, S. Dak. ..... 27 G 4
Bonhomme (Co.), S. Dak., s.c. '95, 9,612 ..... 27 G 4
Bonicord, Tenn. ..... 41 C 3
Bonifay, Fla., a225 ..... 39 E 1
Bonilla, S. Dak. ..... 27 F 2
Bonita, Ariz., a100 ..... 55 E 6
Bonita, La., a150 ..... 45 F 1
Bonita, Mont. ..... 49 C 3
Bonita, Tex., a150 ..... 46 K 4
Bonita Pt., Cal. ..... 56 H 2
Bonito, N. Mex., a100..... 55 K 5
Bonito Fork, Ariz. ..... 55 F 5
Bonneau, S. C., a300 ..... 37 J 5
Bonneauville, Pa., a200 ..... 15 H 7
Bonner, Mo. ..... 30 H 2
Bonner, Mont., a250 ..... 49 C 3
Bonner, Tex., a100 ..... 46 L 6
Bonner L., Fla. ..... 39 O 9
Bonners Ferry, Idaho, a500.... 50 C 1
Bonner Springs, Kan., a500.... 32 G 2
Bonnerville Sta., Ark. ..... 44 L 3
Bonnet, S. C. ..... 37 F 6
Bonnet Carre, La., a800..... 45 J 6
Bonneterre, Mo., 3,719 ..... 31 L 9
Bonneville, Utah ..... 54 B 4
Bonnieville, Ky., a225 ..... 40 E 6
Bonnots Mill, Mo., a200..... 30 J 7
Bonny Doon, Cal. ..... 57 C 5
Bonny Eagle, Me. ..... 6 E 8
Bono, Ark., a150 ..... 44 L 3
Bono, Ind., a150 ..... 19 D 7
Bonsacks, Va. ..... 34 D 6
Bonsall, Cal. ..... 57 H 9
Bon Secour, Ala. ..... 42 B 10
Bonus, Ill., a150 ..... 20 H 1
Bonus, N. C. ..... 36 P 4
Boobs Cr., Pa. ..... 16 E 6
Boody, Ill., a200 ..... 21 G 6
Booge, S. Dak. ..... 27 H 3
Book Cliffs, Col. ..... 53 C 3
Booker, Va. ..... 34 J 7
Bookmans, S. C. ..... 37 F 3
Bookwalter, O., a400 ..... 18 C 5
Boom, Ala. ..... 42 B 4
Boomer, Mo. ..... 30 F 5
Boomer, N. C. ..... 36 G 2
Boomertown, N. Y., a100..... 13 D 7
Boon, Mich., a150 ..... 23 K 9
Boone, Ark. ..... 44 F 2
Boone (Co.), Ark., 15,816..... 44 F 2
Boone, Col. ..... 53 K 6
Boone (Co.), Ill., 12,203..... 20 H 1
Boone (Co.), Ind., 26,572 ..... 19 C 4
Boone (Co.), Ia., s.c.'95, 27,039 ..... 28 F 4
Boone (c.h.), Ia., s.c.'95, 8,845 28 F 3
Boone (Co.), Ky., 12,246 ..... 40 G 3
Boone (Co.), Mo., 26,043 ..... 30 H 6
Boone, Neb. ..... 29 G 2
Boone (Co.), Neb., 8,683 ..... 29 F 2
Boone (c.h.), N. C., 144..... 36 F 2
Boone, Okla. ..... 48 F 1
Boone (Co.), W. Va., 6,885.... 35 C 5
Boonegrove, Ind., a100 ..... 19 B 2
Boone Mill, Va., a100..... 34 D 6
Booneshoro, Ia. ..... 28 F 3
Booneshoro, Mo. ..... 30 G 6
Booneville, Ark., 496 ..... 44 E 4
Booneville, Idaho ..... 50 C 6
Booneville, Ia., a200 ..... 28 F 4
Booneville (c.h.), Ky., a500.... 40 J 6
Booneville (c.h.), Miss., 748... 43 G 1
Booneville, Oreg. ..... 52 D 1
Booneville, Pa., a150 ..... 15 H 4
Boon I. (L.H.), Me. ..... 6 C 9
Boonlake, Minn. ..... 25 C 5
Boon Pond, Mass. ..... 9 C 3
Boonsboro, Ark., a450 ..... 44 D 3
Boonsboro, Md., 766 ..... 33 G 2
Boons Camp, Ky., a150 ..... 40 L 5
Boons Path, Va. ..... 34 A 3
Boonton, N. J., s.c.'95, 3,276.. 14 G 2
Boonville, Cal., a150 ..... 56 B 3
Boonville (c.h.), Ind., 1,881.... 19 B 8
Booaville (c.h.), Mo., 4,141.... 30 G 7
Boonville, N. Y., 1,613..... 12 M 5
Boonville, N. C., a200..... 36 H 2
Boos Sta., Ill. ..... 21 J 8
Booth, Kan. ..... 32 D 4
Booth, La. ..... 45 K 5
Booth, Mo. ..... 30 K 6
Booth, O. ..... 17 G 4
Boothbay, Me. (town), 1,718... 6 D 8
Boothbay Harbor, Me. (town), 1,639 ..... 6 D 8
Boothbyhill, Md. ..... 33 L 2
Boothe, Ark., a100 ..... 44 D 4
Booths, O. ..... 17 J 2
Boothsville, W. Va., a225..... 35 F 2
Boquet R., N. Y. ..... 12 P 3
Boracho, Tex. ..... 47 C 6
Borax Flat, Cal. ..... 57 H 7
Borculo, Mich., a175 ..... 23 J 12
Bordeaux, Neb. ..... 29 B 1
Bordeaux, S. C. ..... 37 D 4
Bordelonville, La., a300 ..... 45 F 4
Borden, Cal. ..... 57 F 6
Borden, Ind., a375 ..... 19 D 8
Borden, Va. ..... 34 F 3
Borden Shaft Sta., Md. ..... 33 B 2
Bordentown (Tp.), N. J., s.c.'95, 5,176 ..... 14 F 5
Border, Idaho, a100 ..... 50 H 7
Border Plains, Ia. ..... 28 E 3
Bordley, Ky., a125 ..... 40 A 5
Bordon (Co.), Tex., 222..... 47 F 5
Bordulac, N. Dak. ..... 26 F 2
Borens, Col. ..... 53 G 4
Boreas Pond, N. Y. ..... 12 P 3
Boreas River, N. Y. ..... 12 O 4
Boreman (Co.), S. Dak. ..... 27 D 1
Boren, Tex., a200 ..... 46 N 5
Boreta, La. ..... 45 E 5
Borgne Lake, La. ..... 45 O 2
Borie, Wyo. ..... 50 P 8
Boring, Md., a100 ..... 33 J 2
Borland, W. Va. ..... 35 D 2
Borodino, N. Y., a200 ..... 13 K 6
Borst, Col. ..... 53 J 4
Borton, Ill. ..... 21 K 6
Borum, N. C. ..... 36 R 2
Bosachiel, Wash. (see Bogachiel) ..... 51 A 2
Boscawen, N. H. (town), 1,487. 7 H 9
Bosco, La. ..... 45 E 2
Boscobel, Wis., s.c.'95, 1,479.. 24 E 8
Bosler, Neb. ..... 29 C 2
Bosley, N. C. ..... 36 Q 2
Bosna, Kan. ..... 32 B 3
Bosque, Ariz. ..... 55 C 5
Bosque (Co.), Tex., 14,224..... 46 K 6

Bosque Grande, N. Mex. ... 55 L 5
Bosque R., Tex. ... 46 K 6
Bossburg, Wash., a100 ... 51 G 1
Bosseran Cr., Ind. ... 19 B 7
Bossler (Co.), La., 20,330 ... 45 B 1
Bossko, S. Dak., a125 ... 27 G 1
Bostick, S. C., a175 ... 37 J 4
Bostick Sta., Ga. ... 38 B 6
Boston, Ark. ... 44 E 3
Boston, Ga., 646 ... 38 D 10
Boston, Ind., 146 ... 19 G 5
Boston, Ky., a125 ... 40 E 5
Boston (c.h. and State capital), Mass., s.c.'95, 496,920 ... 9 D 3
Boston, Mass. (local map) ... 8 D 6
Boston, Mo. ... 31 D 10
Boston, N. Y., a300 ... 13 E 6
Boston, O., a275 ... 17 G 2
Boston, Pa., a450 ... 16 G 6
Boston, Tenn. ... 41 G 3
Boston (c.h.), Tex. ... 46 N 4
Boston, Wash. ... 51 A 2
Boston Corner, N. Y., a100 ... 12 Q 7
Boston Harbor, Mass. ... 9 D 3
Boston Mts., Ark. ... 44 F 3
Boston Mts., Ind. Ty. ... 48 N 3
Boston Sta., Ky., 111. ... 40 H 3
Bostwick, Fla., a175 ... 39 N 3
Bostwick, Ga. ... 38 D 4
Bostwick, Neb., a150 ... 29 F 3
Boswell, Ind., 558 ... 19 B 3
Boswell Sta., Ala. ... 42 F 7
Bosworth, Ala. ... 42 F 4
Bosworth, Mo., a650 ... 30 F 6
Botetourt (Co.), Va., 14,854 ... 34 D 5
Bothell, Wash., a375 ... 51 C 2
Bothsville, Pa. ... 15 K 6
Bothwell, Miss. ... 43 D 2
Bothwell, Va., a100 ... 34 J 5
Botkins, O., a600 ... 17 B 4
Botna, Ia. ... 28 C 4
Botsford, Conn., a300 ... 10 C 4
Bottineau (Co.), N. Dak., 2,893 ... 26 D 1
Bottineau (c.h.), N. Dak., a150 ... 26 D 1
Bottom Lands, Cal. ... 57 L 9
Botts L., S. C. ... 37 G 7
Botzum, O., a125 ... 17 G 2
Boucher, Pa. ... 16 D 6
Bouckville, N. Y., a300 ... 12 L 6
Bougere, La. ... 45 F 4
Boughton, Ark. ... 44 F 7
Boughton, Ia. ... 45 F 2
Boughtonville, O., a175 ... 17 E 2
Boulder (Co.), Col., 14,082 ... 53 H 2
Boulder (c.h.), Col., '90, 3,330; '97, a5,000 ... 53 H 2
Boulder, Ill., a100 ... 21 G 8
Boulder Cañon, Nev. ... 54 H 7
Boulder Creek, Cal., 489 ... 56 C 5
Boulder L., Minn. ... 25 E 2
Boulder L., Wis. ... 24 G 2
Boulder L., Wyo. ... 50 K 7
Boulder Pass, Col. ... 53 G 3
Boulder R., Idaho ... 50 C 7
Boulder R., Mont. ... 49 F 4
Boulder Valley (c.h.), Mont. ... 49 E 3
Bouldin Island, Cal., a150 ... 56 D 4
Boulogne, Fla., a100 ... 39 N 1
Boundary, Ind., a200 ... 19 G 4
Boundary, Wash., a100 ... 51 H 1
Boundary Butte, Alaska ... 58 S 4
Boundary Cr., N. Dak. ... 26 D 1
Boundary Hill, Cal. ... 56 J 4
Boundary L., Wyo. ... 50 M 8
Boundary Peak, Col. ... 53 H 8
Boundary R., Alaska ... 58 S 3
Boundbrook, N. J., s.c.'95, 2,030 ... 14 F 3
Bountiful, Utah, a2,200 ... 54 L 2
Bountiful, Utah (on local map) ... 54 C 5
Bourbon (Co.), Kan., s.c.'95, 25,849 ... 32 H 4
Bourbon (Co.), Ky., 16,976 ... 40 H 4
Bourbon, Ill. ... 21 J 6
Bourbon, Ind., 1,064 ... 19 D 2
Bourbon, Mo., a250 ... 31 K 8
Bourbonnais, Ill., a650 ... 20 K 3
Bourg, La. ... 45 H 7
Bourland, Tex. ... 47 F 3
Bourne, Ky. ... 40 G 5
Bourne, Mass. (town), s.c.'95, 1,580 ... 9 F 6
Bourne, Mass. (village), s.c.'95, 454 ... 9 F 6
Bourne, Oreg. ... 52 G 2
Bournedale, Mass. ... 9 F 5
Bourneville, O., 205 ... 18 D 6
Bournhata, Miss. ... 43 F 8
Boutte, La., a150 ... 45 J 7
Bovard, Pa. ... 16 C 4
Bovina, Col. ... 53 M 4
Bovina, Miss. ... 43 C 6
Bovina, N. Y., a100 ... 12 N 7
Bovina Center, N. Y., a200 ... 12 N 7
Bovine, S. Dak. ... 27 D 2
Bovine, Utah ... 54 J 1
Bow, N. H. (town), 725 ... 7 H 10
Bowbells, N. Dak. ... 26 B 1
Bow Cr., Kan. ... 32 C 2
Bow Cr., Neb. ... 29 G 1
Bow Cr., Pa. ... 15 L 2
Bowcreek, Kan. ... 32 C 2
Bowden, Va., a375 ... 34 F 7
Bowdens, N. C. ... 36 N 4
Bowdens, Oreg. ... 52 H 4
Bowdenton, Okla. ... 48 H 2
Bowdle, S. Dak., s.c.'95, 400 ... 27 E 1
Bowdoin, Mont. ... 49 J 1
Bowdoinham, Me. (town), 1,508 ... 6 D 7
Bowdon, Ga., 354 ... 38 A 4
Bowdre, Ga. ... 38 D 3
Bowdre, Miss. ... 43 D 1
Bowen, Col. ... 53 F 8
Bowen, Ill., 376 ... 20 C 5
Bowen, Ia., a150 ... 28 L 3
Bowen, Ky., a100 ... 40 J 5
Bowen, Mont. ... 49 C 4
Bowens, Md. ... 33 K 5
Bowens Mill, Ga., a200 ... 38 E 8
Bowen Sta., Mich. ... 23 K 12
Bowenville, Mass. (part of Fall River) ... 9 D 6
Bower, Ind. Ty. ... 48 L 4
Bower, Neb. ... 29 G 3
Bower, Pa., a125 ... 16 E 5
Bower Mills, Mo., a125 ... 31 E 10
Bowers, Cal. ... 57 J 9
Bowers, Del., a150 ... 33 N 3
Bowers, Ind. ... 19 C 4
Bowers, Mo. ... 31 K 10
Bowers, Tex. ... 46 N 7
Bowers, Va. ... 34 K 7
Bowershill, Va. ... 34 K 3
Bowers Sta., Pa. ... 15 L 6
Bowerston, O., a650 ... 17 H 4
Bowersville, Ga., 275 ... 38 E 3
Bowersville, O., a100 ... 18 C 5
Bowerton, Miss. ... 43 C 7
Bowesmont, N. Dak. ... 26 G 1
Bowie, La., a100 ... 45 H 7
Bowie, Md., a150 ... 33 J 3
Bowie, Tex., 1,486 ... 46 K 4
Bowie (Co.), Tex., 20,267 ... 46 N 4
Bowie Cr., Miss. ... 43 E 7
Bowles Creek, N. C. ... 36 M 4
Bowle Sta., Ariz. ... 55 F 6
Bowl, Tenn. ... 41 N 2
Bowler, Mont. ... 49 H 4
Bowles, Ala. ... 42 C 7
Bowles, Miss. ... 43 F 2
Bowles, N. C. ... 36 G 2
Bowling Green, Fla., s.c.'95, 250 ... 39 N 7
Bowling Green, Ind., 467 ... 19 C 6
Bowling Green (c.h.), Ky., '90, 7,803; '97, a10,000 ... 40 C 6
Bowling Green, Miss. ... 43 E 4
Bowling Green (c.h.), Mo., 1,564 ... 30 K 6
Bowling Green (c.h.), O., '90, 3,467; '97, a5,000 ... 17 C 2
Bowling Green, S. C. ... 37 F 1
Bowling Green (c.h.), Va., 511. ... 34 J 4
Bowlusville, O., a150 ... 17 C 4
Bowman, Cal. ... 56 D 4
Bowman, Ga., 323 ... 38 F 3
Bowman, Idaho ... 50 C 6
Bowman, Miss., a100 ... 43 E 1
Bowman (Co.), N. Dak. (now part of Billings Co.) ... 26 A 3
Bowman, Okla. ... 48 G 2
Bowman, S. C. ... 37 G 5
Bowman, Tex. ... 46 J 4
Bowman Cr., Pa. ... 15 K 4
Bowmans, Va. ... 34 F 3
Bowmansdale, Pa., a150 ... 15 J 6
Bowmansville, N. Y., a200 ... 13 E 6
Bowmansville, Pa., a250 ... 15 L 6
Bow Mills, N. H. ... 7 H 10
Bowmore, N. C. ... 36 L 5
Bowne, Mich., a100 ... 23 L 12
Bow String L., Minn. ... 25 D 2
Bow String R., Minn. ... 25 D 2
Bow Valley, Neb. ... 29 G 1
Bowyer Fort, Ala. ... 42 B 10
Box, Ark. ... 44 G 3
Box, Miss. ... 43 E 6
Boxboro, Mass. (town), s.c.'95, 307 ... 9 B 3
Boxboro, Mass. (vil.), s.c.'95, 307 ... 9 B 3
Boxbutte, Neb. ... 29 B 1
Boxbutte (Co.), Neb., 5,494 ... 29 A 1
Boxbutte Cr., Neb. ... 29 B 1
Boxelder, Col. ... 53 H 1
Box Elder, Col. (see Watkins). ... 53 J 3
Boxelder, Mont. ... 49 G 1
Boxelder, Neb. ... 29 D 3
Boxelder, Tex. ... 46 N 4
Boxelder (Co.), Utah, s.c.'95, 8,331 ... 54 J 1
Boxelder, Wyo. ... 50 O 7
Box Elder Cr., Col. ... 53 J 1
Box Elder Cr., N. Dak. ... 26 A 3
Box Elder Cr., S. Dak. ... 27 B 2
Boxford, Mass. (town), s.c.'95, 727 ... 9 D 2
Boxford, Mass. (vil.), s.c.'95, 398 ... 9 E 2
Boxford Sta., Mass. ... 9 E 2
Boxiron, Md. ... 33 N 6
Boxley, Ark. ... 44 F 3
Boxley, Ind., a200 ... 19 D 4
Boxspring, Ga., a100 ... 38 B 6
Boxville, Ky., a200 ... 40 A 5
Boxwood, Va. ... 34 D 7
Boyce, La., 301 ... 45 D 4
Boyce, Miss. ... 43 G 7
Boyce, Tex., a100 ... 46 L 5
Boyce, Va., a325 ... 34 G 2
Boyce Sta., Tenn. ... 41 L 4
Boyceville, Wis., a200 ... 24 B 4
Boyd, Ark. ... 44 E 8
Boyd, Ill. ... 21 G 9
Boyd, Ia. ... 28 J 2
Boyd, Ky., a150 ... 40 H 3
Boyd (Co.), Ky., 14,033 ... 40 L 4
Boyd, Minn., a100 ... 25 B 5
Boyd, Miss., a125 ... 13 D 8
Boyd (Co.), Neb. ... 29 F 1
Boyd, Okla. ... 48 A 1
Boyd, Oreg. ... 52 D 1
Boyd, Tex., a200 ... 46 K 4
Boyd, Tex. ... 46 M 8
Boyd, Wis., s.c.'95, 738 ... 24 D 5
Boyd, Wyo. ... 50 F 5
Boyden, Ia., s.c.'95, 301 ... 28 B 1
Boyds, Md. ... 33 H 3
Boyds Creek, Tenn., a100 ... 41 O 3
Boyds Tank, Ala. ... 42 G 5
Boydston, Tex. ... 47 G 2
Boydsville, Ark., a150 ... 44 L 2
Boydsville, Ky. ... 40 C 3
Boyd Tavern, Va. ... 34 G 5
Boydton (c.h.), Va., a550 ... 34 G 7
Boydtown, Wis. ... 24 E 8
Boyer, Mo. ... 31 G 10
Boyer, N. C. ... 36 G 2
Boyero, Col. ... 53 M 5
Boyertown, Pa., 1,136 ... 15 L 6
Boyett, N. C., a100 ... 36 N 3
Boykin, Ala., a100 ... 42 D 8
Boykin, S. C., a100 ... 37 G 3
Boykins, Miss. ... 43 F 6
Boykins, Va., 173 ... 34 J 7
Boyle (Co.), Ky., 12,948 ... 40 G 5
Boyle, Miss., a375 ... 43 C 3
Boyle, Mont. ... 49 L 3
Boyles Mill, Mo. ... 31 F 8
Boyles, Ala. ... 42 D 3
Boyleston, Ind., a200 ... 19 D 4
Boyleston Center, N. Y., a200 ... 12 L 4
Boylston, Mass. (town), s.c.'95, 729 ... 9 B 3
Boylston, Mass. (vil.), s.c.'95, 592 ... 9 B 3
Boylston Center, Mass. (village), s.c.'95, 137 ... 9 B 3
Boyne, Mich., 450 ... 23 L 7
Boyne Falls, Mich., a200 ... 23 M 7
Boynton, Mo. ... 30 F 4
Boynton, N. Dak. ... 26 F 3
Boynton, Pa. ... 16 D 7
Boynton, Pa. ... 16 F 5
Boyntonville, N. Y., a200 ... 12 P 6
Bozeman, Ala., 346 ... 42 D 5
Bozeman, Miss., a175 ... 43 G 6
Bozeman (c.h.), Mont., 2,143 ... 49 E 4
Bozeman Tunnel, Mont. ... 49 F 4
Bozman, Md. ... 33 L 4
Bozrahville, Conn. (place), a500; (town), 1,005 ... 10 G 3
Brace, Mt., Conn. ... 10 B 1
Brace, Tenn. ... 41 G 4
Braces Cove, Mass. ... 9 F 2
Braceville, Ill., 2,150 ... 20 J 3
Brachmans, Ohio ... 18 D 9
Bracken, Ind., a100 ... 19 E 3
Bracken (Co.), Ky., 12,369 ... 40 H 3
Bracken, Tex., a100 ... 46 J 8
Brackett, Miss. ... 43 D 7
Brackett, Wis. ... 24 D 5
Brackettville (c.h.), Tex., 1,649 ... 47 G 8
Bracklin, Ala. ... 42 G 8
Bracklin, Wis. ... 24 C 3
Brackney, Pa., a100 ... 15 L 3
Bracks, Cal. ... 56 D 4
Bracy, Wis. ... 24 A 3
Bradbury, O., a125 ... 18 F 6
Braddock, Md., a200 ... 33 G 2
Braddock, Pa., '90, 8,561; '97, a10,000 ... 16 C 6
Braddocks Field, Pa. ... 16 C 6
Braddocks Pt., S. C. ... 37 G 7
Braddyville, Ia., s.c.'95, 202 ... 28 D 6
Braden, Ind. Ty. ... 48 N 4
Braden, Tenn., a150 ... 41 C 4
Bradenville, Pa., a500 ... 16 D 6
Bradevelt, N. J. ... 14 G 4
Bradfield, Mo. ... 31 E 11
Bradford, Ala. ... 42 D 3
Bradford, Ark., a275 ... 44 J 4
Bradford (Co.), Fla., s.c.'95, 9,499 ... 39 M 2
Bradford, Ill., 604 ... 20 F 3
Bradford, Ind., a200 ... 19 D 8
Bradford, Ia., a200 ... 28 J 2
Bradford, Kan. ... 32 F 3
Bradford, Ky., a175 ... 40 H 3
Bradford, Me. (town), 1,215 ... 6 E 5
Bradford, Mass. (vil.), s.c.'95, 4,344 ... 9 D 1
Bradford, Mich. ... 23 N 10
Bradford, Minn. ... 25 D 4
Bradford, N. H. (town), 810 ... 7 F 9
Bradford, N. Y., a400 ... 13 H 7
Bradford, O., 1,338 ... 17 B 4
Bradford, Pa., '90, 10,514; '97, a14,000 ... 16 E 3
Bradford (Co.), Pa., 59,233 ... 15 J 3
Bradford, Tenn., 222 ... 41 D 2
Bradford, Vt. (town), 1,429; (village), 610 ... 7 F 7
Bradford Center, Vt. ... 7 E 6
Bradfordsville, Ky., 159 ... 40 F 6
Bradgate, Ia., s.c.'95, 222 ... 28 E 2
Bradish, Neb. ... 29 G 2
Bradley (Co.), Ark., 7,952 ... 44 H 8
Bradley, Ala. ... 42 D 8
Bradley, Cal. ... 57 E 7
Bradley, Ill., a1,500 ... 20 K 3
Bradley, Ind. Ty. ... 48 G 5
Bradley, La. ... 45 C 5
Bradley, Me. (town), 823 ... 6 F 6
Bradley, Mich., a275 ... 23 K 12
Bradley, Miss. ... 43 G 4
Bradley, S. C., a225 ... 37 D 3
Bradley, S. Dak., a150 ... 27 G 1
Bradley (Co.), Tenn., 13,607 ... 41 M 4
Bradley Beach, N. J., s.c.'95, 707 ... 14 J 5
Bradley Jc., Pa. ... 16 E 5
Bradleyton, Ala., a100 ... 42 E 7
Bradleyville, Mo. ... 31 G 11
Bradner, O., 441 ... 17 D 2
Bradrick, O., a375 ... 18 F 8
Bradshaw, Md., a100 ... 33 K 2
Bradshaw, Neb., 434 ... 29 G 3
Bradshaw, N. C. ... 36 L 3
Bradshaw, Tenn. ... 41 H 4
Bradshaw, W. Va., a200 ... 35 C 6
Bradtville, Wis., a275 ... 24 E 9
Brady, Ind. Ty. ... 48 H 5
Brady, Neb., a300 ... 29 D 2
Brady, Tex. ... 47 A 1
Brady (c.h.), Tex., 509 ... 46 H 6
Brady Cr., Tex. ... 46 H 6
Brady Island Sta., Neb. ... 29 D 2
Bradys Bend, Pa., a400 ... 16 C 5
Bradyville, O., a150 ... 18 C 7
Bradyville, Tenn. ... 41 J 3
Braeburn, Pa. ... 16 C 5
Brag, Ga. ... 38 H 7
Braganza, Ga., a100 ... 38 G 9
Braggs, Ala., a125 ... 42 D 6
Braggs, Ind. Ty., a150 ... 48 M 3
Braggville, Me. ... 6 F 4
Braggville, Mass. ... 9 C 4
Braidentown (c.h.), Fla., s.c.'95, 200 ... 39 L 8
Braidwood, Ill., '90, 4,641; '97, a5,500 ... 20 J 3
Brainard, Ia. ... 28 K 2
Brainard, Neb., 306 ... 29 H 2
Brainards, N. J., a125 ... 14 D 2
Brainard Sta., N. Y., a175 ... 12 P 6
Brainardsville, N. Y., a200 ... 12 O 2
Brainerd, Kan., s.c.'95, 103 ... 32 E 4
Brainerd (c.h.), Minn., s.c.'95, 7,031 ... 25 C 3
Braintree, Mass. (town), s.c.'95, 5,311 ... 9 D 4
Braintree, Mass. (village), s.c.'95, 1,722 ... 9 E 4
Braintree, Vt. (town), 854 ... 7 D 6
Braintree Sta., Vt. ... 7 C 7
Braleys Sta., Mass. ... 9 E 6
Braman Corners, N. Y. ... 12 O 6
Bramanville, Mass. ... 8 G 4
Bramanville, Mass. (village), s.c.'95, 1,343 ... 9 B 4
Bramhall, S. Dak. ... 27 E 2
Bramley, Tenn. ... 41 D 3
Brampton, Mich., a200 ... 22 G 6
Brampton, N. Dak. ... 26 G 3
Bramwell, W. Va., 499 ... 35 D 6
Branch, Ky., a150 ... 40 H 3
Branch, La. ... 45 E 6
Branch, Mich. ... 23 J 10
Branch (Co.), Mich., 26,791 ... 23 L 14
Branch, Me. ... 6 C 3
Branch, Pa., a100 ... 16 D 6
Branch, Vt. ... 7 E 4
Branch, Wis., a200 ... 24 L 6
Branch Dale, Pa., a750 ... 15 K 5
Branch Hill, O., a125 ... 18 B 6
Branchport, N. J. ... 14 H 4
Branchport, N. Y., 273 ... 13 H 6
Branchton, Pa. ... 16 C 4
Branchville, Ala., a100 ... 42 E 3
Branchville, Conn., a500 ... 10 B 4
Branchville, Ind., a100 ... 19 C 8
Branchville, Md. ... 33 D 3
Branchville, N. J., a600 ... 14 F 1
Branchville, S. C., 732 ... 37 G 5
Branchville, Va. ... 34 J 7
Branchville Jc., N. J. ... 14 F 1
Brand, Va. ... 34 G 3
Brandenberg (c.h.), Ky., 495 ... 40 D 5
Brandenberg, Mont. ... 49 K 4
Brandon, Col. ... 53 O 6
Brandon, Fla., a375 ... 39 M 7
Brandon, Ia., a200 ... 28 K 3
Brandon, Minn., s.c.'95, 481 ... 25 B 4
Brandon (c.h.), Miss., 835 ... 43 E 6
Brandon, Neb. ... 29 C 3
Brandon, N. Y., 755 ... 12 O 3
Brandon, O., a275 ... 17 E 4
Brandon, S. Dak. ... 27 H 3
Brandon, Tex., a100 ... 46 L 5
Brandon, Vt. (town), 3,310; (village), 1,617 ... 7 B 7
Brandon, Va. ... 34 J 6
Brandon, Wis., s.c.'95, 630 ... 24 J 7
Brandonville, W. Va. ... 35 G 1
Brandreth L., N. Y. ... 12 N 4
Brandsville, Mo. ... 31 J 11
Brandt, O., a250 ... 18 B 5
Brandt, Pa., a500 ... 15 M 3
Brandt, S. Dak. ... 27 H 2
Brandy, Va. (see Brandy Station) ... 34 H 4
Brandy Br., N. Y. ... 12 M 2
Brandy Sta., Va., a225 ... 34 H 4
Brandywine, Md. ... 33 J 4
Brandywine, Miss. ... 43 C 7
Brandywine, Va. ... 34 J 4
Brandywine, W. Va. ... 35 H 3
Brandywine Cr., Ind. ... 19 E 6
Brandywine Cr., Pa. ... 15 L 7
Brandywine Manor, Pa., a500 ... 15 L 6
Brandywine Shoal, Del. ... 33 O 4
Brandywine Summit, Pa., a300 ... 15 L 7
Branford, Conn. (place), a3,150; (town), 4,490 ... 10 D 4
Branford, Fla., 335 ... 39 L 3
Branford Harbor, Conn ... 10 D 5
Branford R., Conn. ... 10 D 4
Brannan, Ala. ... 42 A 9
Brannon, Ky. ... 40 G 5
Brunsford, Tenn. ... 41 J 1
Branson, Mo. ... 31 F 11
Brant, Mich., a100 ... 23 N 11
Brant, N. Y., a200 ... 13 D 6
Brant, Tex. ... 47 D 6
Brant, Wis., a100 ... 24 K 6
Brantford, Kan. ... 32 E 2
Brantingham, N. Y. ... 12 M 4

Brant L., N. Y. ..... 12 P 4
Brantlake, N. Y. ..... 12 P 4
Brantlake, S. Dak. ..... 27 H 3
Brantley, Ala., a750..... 42 E 7
Brantley, Fla. ..... 39 P 6
Brantley, Ga., a200..... 38 B 7
Brant Rock, Mass. (vil.), s.c.'95, 131 ..... 9 F 4
Brantwood, Wis. ..... 24 F 3
Brashear, Mo., 316..... 30 H 4
Brasher, N. Y. ..... 12 N 2
Brasher Center, N. Y. ..... 12 N 2
Brasher Falls, N. Y., 570..... 12 N 2
Brasher Iron Works, N. Y., a200 12 N 2
Brasle Corners, N. Y., a100..... 12 L 3
Brasington, Wis., a200..... 24 B 5
Brassau L., Me. ..... 6 D 4
Brassfield, Ky., a100 ..... 40 H 5
Brassfield, N. C. ..... 36 M 3
Brasstown, N. C. ..... 36 B 4
Braswell, Ga., a100..... 38 B 4
Bratsberg, Minn. ..... 25 F 6
Brattleboro, Vt. (town), 6,862; (village), 5,467 ..... 7 D 11
Bratton, Ky., a175..... 40 H 3
Braucrsville, Mo. ..... 31 F 8
Braunsport, Oreg. ..... 52 B 1
Brave Bull Cr., S. Dak. ..... 27 C 3
Bravo, Mich., a175..... 23 J 13
Brawley, Ark. ..... 44 D 5
Brawley, Mo. ..... 31 K 11
Braxton, Miss., a100..... 43 D 6
Braxton (Co.), W. Va., 13,928.. 35 E 3
Bray, Minn. ..... 25 A 1
Brayfield, Ill. ..... 21 G 9
Braymer, Mo., 399..... 30 E 5
Brayton, Ia., a200..... 28 D 4
Brayton, Mo. ..... 31 C 8
Brayton, Neb. ..... 29 F 2
Brayton, N. Y., a100..... 12 P 5
Brayton, Tenn. ..... 41 L 4
Brayton Point, Mass. ..... 9 D 6
Brazeau, Mo. ..... 31 N 9
Brazil (c.h.), Ind., 5,905..... 19 B 5
Brazil, Ind. Ty. ..... 48 N 4
Brazil, Ia., a.c.'95, 645..... 28 H 6
Brazil, Mo. ..... 31 K 9
Brazil, Tenn. ..... 41 C 3
Brazil Cr., Mont. ..... 49 K 1
Brazils, Ark. ..... 44 G 5
Brazilton, Kan., a100 ..... 32 G 4
Brazito, Mo. ..... 31 H 8
Brazoria, Tex., 432..... 46 M 8
Brazoria (Co.), Tex., 11,506.... 46 M 8
Brazos, Tex. ..... 46 J 5
Brazos (Co.), Tex., 16,650..... 46 L 7
Brazos de Santiago Inlet, Tex.. 46 K 11
Brazos Peak, N. Mex. ..... 55 J 2
Brazos R., Tex. ..... 46 L 6
Brazos R., Tex..... 46 M 8
Breading, W. Va. ..... 35 B 5
Breadloaf, Vt. ..... 7 C 7
Breakabeen, N. Y., a300..... 12 O 6
Breakneck Cañon, Cal. ..... 57 H 5
Breathedsville, Md., a125..... 33 G 2
Breathitt (Co.), Ky., 8,705..... 40 K 5
Breaux, La. (see Breaux Bridge) 45 F 6
Breaux Bridge, La., 654..... 45 F 6
Breckenridge, Mt., Cal. ..... 57 G 7
Breckenridge (c.h.), Col., a1,650 53 G 4
Breckenridge, Ill., a150 ..... 21 G 6
Breckenridge, Ind. ..... 19 D 8
Breckenridge (Co.), Ky., 18,976 40 C 5
Breckenridge, Mich., a500..... 23 M 11
Breckenridge (c.h.), Minn., s.c. '95, 808 ..... 25 A 3
Breckenridge, Mo., 763..... 30 E 5
Breckenridge (c.h.), Tex., 462.. 46 J 5
Breckenridge Cr., Col. ..... 53 L 5
Breckenrige, Mo. (see Breckenridge) ..... 30 E 5
Breck Sta., Ill. ..... 21 G 6
Brecksville, O., a500..... 17 G 2
Breda, Ia., s.c.'95, 342..... 28 D 3
Breed, Wis. ..... 24 K 4
Breedens, S. C. ..... 37 J 2
Breeding, Ky., a100..... 40 F 7
Breeds, Ill., a250..... 20 F 4
Breeds I., Mass. ..... 8 D 6
Breeds Pond, Mass. ..... 8 D 5
Breedsville, Mich., 212..... 23 J 13
Breese, Ill., 808..... 21 F 8
Breese, Minn. ..... 25 A 1
Breesesport, N. Y., a500..... 13 J 7
Breezy Point, N. H. ..... 7 G 7
Breidigsville, Pa., a200..... 15 L 5
Breland, La. ..... 45 J 5
Bremen, Ala., a125..... 42 C 2
Bremen, Ga., 312..... 38 A 4
Bremen, Ill., a100..... 21 F 10
Bremen (Tp.), Ill. ..... 21 C 11
Bremen, Ind., 1,076 ..... 19 D 2
Bremen, Kan. ..... 32 F 2
Bremen, Ky., a150 ..... 40 B 6
Bremen, Me. (town), 842..... 6 E 7
Bremen, O., 244 ..... 18 F 5
Bremer, Ia. ..... 28 J 2
Bremer (Co.), Ia., s.c.'95, 15,403 ..... 28 J 2
Bremobluff, Va. ..... 34 G 5
Bremond, Tex., 387 ..... 46 L 6
Brenchauds Buttes, N. Dak.... 26 A 2
Brenford, Del. ..... 33 N 3
Brenham, Kan. ..... 32 C 4
Brenham (c.h.), Tex., '90, 5,209; '97, a8,000 ..... 46 L 7
Brennan, S. Dak. ..... 27 A 3
Brenner, Kan. ..... 32 G 2
Brent, Ky., a275 ..... 40 H 2
Brentons Reef Light Vessel, R. I. 10 K 4
Brents Pt., Md. ..... 33 H 5
Brentsville, Va. ..... 34 J 3
Brentwood, Ark. ..... 44 D 3
Brentwood, Cal., a150 ..... 56 D 5
Brentwood, Ga., a100 ..... 38 G 8
Brentwood, Ky. ..... 40 E 6
Brentwood, N. H. (town), 967. 7 K 11
Brentwood, N. Y., a150..... 11 Q 10
Brentwood, Tenn., a150 ..... 41 H 2
Brentwood Corner, N. H. ..... 7 K 10
Breslau, Tex., a100 ..... 46 L 8
Brest, Mo. ..... 31 D 10
Bretton Bay, Md. ..... 33 J 6
Breton I., La. ..... 45 L 8
Brevard (Co.), Fla., s.c.'95, 4,558 ..... 39 P 7
Brevard (c.h.), N. C., 327..... 36 D 4
Brevator, Mo. ..... 30 L 7
Brevort, Mich. ..... 23 L 5
Brevort L., Mich. ..... 22 M 5
Brewer, Kan. ..... 32 E 2
Brewer, Me. (city), 4,193..... 6 F 6
Brewer, Tex., a275 ..... 46 L 6
Brewers, Ky. ..... 40 D 3
Brewer Sta., Ga. ..... 38 J 7
Brewersville, Ind., a125 ..... 19 E 6
Brewerton, N. Y., 336 ..... 12 K 5
Brewerton, S. C. ..... 37 D 3
Brewster, Ill. ..... 21 C 6
Brewster, Kan. ..... 32 A 2
Brewster, Mass. (town), s.c. '95, 901; (village), s.c.'95, 363 ..... 8 O 5
Brewster, Minn. ..... 25 B 6
Brewster (c.h.), Neb., a100..... 29 E 2
Brewster (Co.), Tex., 710 ..... 47 D 8
Brewster Is., Mass. ..... 9 E 3
Brewsters, N. Y., a1,500..... 11 P 9
Brewton (c.h.), Ala., 1,115..... 42 C 8
Brewton, Ga., a150 ..... 38 F 6
Briar, Tex., 303 ..... 46 K 4
Briarbluff, Ill., a100 ..... 20 E 3
Briar Creek, Mo. ..... 31 L 11
Briarcreek, Pa., a200 ..... 15 K 4
Briar Knob, Tenn. ..... 41 O 3
Briartown, Ind. Ty. ..... 48 M 4
Brice, Ind., a125 ..... 19 G 4
Brice, O. ..... 18 E 5
Briceland, Cal. ..... 56 B 2
Brice's Cross Roads, Miss. .... 43 G 1
Briceton, O., a225 ..... 17 A 2
Briceville, Tenn., 1,354 ..... 41 N 2
Brick Chapel, Ind., a100..... 19 C 5
Brickchurch, Tenn. ..... 41 H 4
Brickhaven, Va. ..... 33 B 5
Brick Mill, Tenn. ..... 41 N 3
Bridal Veil, Oreg., a400..... 52 C 1
Bridal Veil Cr., Cal. ..... 56 J 5
Bridal Veil Falls, Cal. ..... 56 J 5
Bridge, Ga. ..... 38 G 7
Bridge, Oreg. ..... 52 A 3
Bridgeboro, N. J., a525..... 14 E 5
Bridge Cr., Oreg. ..... 52 D 3
Bridge Cr., Oreg. ..... 52 E 2
Bridgecreek, Fla. ..... 39 F 1
Bridgehampton, N. Y., 1,394... 11 S 10
Bridgeport, Ala., a2,000 ..... 42 F 1
Bridgeport (c.h.), Cal., a250... 56 F 4
Bridgeport, Col. ..... 53 B 5
Bridgeport (c.h.), Conn. (coextensive with town), '90, 48,-866; '97, a60,000 ..... 10 C 5
Bridgeport, Fla. ..... 39 N 3
Bridgeport, Ill., 474 ..... 21 K 8
Bridgeport, Ind., a200 ..... 19 D 5
Bridgeport, Kan., a150 ..... 32 E 3
Bridgeport, Mich., a350 ..... 23 O 11
Bridgeport, N. J., a700..... 14 C 6
Bridgeport, N. Y., a225..... 12 L 5
Bridgeport, O., 3,369 ..... 17 J 4
Bridgeport, Okla. ..... 48 F 3
Bridgeport, Oreg. ..... 52 H 2
Bridgeport, Pa., 2,651 ..... 15 M 6
Bridgeport, Tenn. ..... 41 P 3
Bridgeport, Tex., 498 ..... 46 K 4
Bridgeport, Wash. ..... 51 F 2
Bridgeport, W. Va., 455..... 35 F 2
Bridgeport, Wis., a150 ..... 24 E 9
Bridger, Wyo. ..... 50 J 8
Bridger Cr., Mont. ..... 49 G 4
Bridger Mts., Mont. ..... 49 F 4
Bridger Peak, Mont. ..... 49 F 4
Bridges, Ala., a125 ..... 42 C 6
Bridges, Nev. ..... 54 E 2
Bridges, Tenn. ..... 41 K 2
Bridgeton, Ind., a225 ..... 19 B 5
Bridgeton, Mich., a100 ..... 23 K 11
Bridgeton, Mo., 237 ..... 30 J 2
Bridgeton (c.h.), N. J., s.c.'95, 13,292 ..... 14 D 8
Bridgeton, Pa., a200 ..... 15 K 7
Bridgeton, R. I. ..... 10 J 2
Bridgeton Jc., N. J. ..... 14 D 8
Bridgetown, Ga. ..... 38 F 9
Bridgetown, Md. ..... 33 M 3
Bridgetown, O. ..... 18 B 8
Bridgetown, Va. ..... 34 M 6
Bridge Valley, Pa., a300..... 15 M 6
Bridgeville, Cal. ..... 56 B 2
Bridgeville, Del., 576 ..... 33 N 4
Bridgeville, N. J., a100..... 14 D 2
Bridgeville, N. Y., a150..... 11 N 8
Bridgeville, Pa., a1,200..... 16 B 6
Bridgewater, Conn. (town), 617 10 B 3
Bridgewater, Ia., a275 ..... 28 D 5
Bridgewater, Mass. (town), s.c. '95, 4,686 ..... 9 E 5
Bridgewater, Mass. (vil.), s.c. '95, 4,443 ..... 9 E 5
Bridgewater, Mich., a150 ..... 23 O 13
Bridgewater, N. H. (town), 332 7 G 8
Bridgewater, N. Y., a300..... 12 M 6
Bridgewater, N. C. ..... 36 F 3
Bridgewater, S. Dak., a750.. 27 G 3
Bridgewater, Vt. (town), 1,124. 7 D 8
Bridgewater, Va., a1,000 ..... 34 E 4
Bridgewater Center, Me. (Bridgewatertown), 946 ..... 6 G 3
Bridgewater Jc., Mass. ..... 9 E 4
Bridgie, Minn. ..... 25 C 2
Bridgman, Mich., a200 ..... 23 J 14
Bridgman Sta., Minn. ..... 25 D 4
Bridgton, Me. (town), 2,605.... 6 B 7
Bridgton Jc., Me. ..... 6 B 8
Bridlecreek, Va. ..... 34 A 7
Bridport, Vt. (town), 1,018.... 7 A 7
Brielle, N. J., a275 ..... 14 H 5
Briensburg, Ky. ..... 40 D 3
Brier, Mass. (village), s.c.'95, 118 ..... 8 B 2
Brier, Tenn. ..... 41 P 3
Brier, W. Va. ..... 35 C 5
Brier Cr., Ga. ..... 38 G 5
Brierfield, Ala., a1,500 ..... 42 D 4
Brierfield, Miss. ..... 43 B 6
Brierhill, N. Y., a200 ..... 12 L 2
Brierhill, O. ..... 17 J 2
Brigantine, N. J. s.c.'95, 138... 14 G 8
Brigantine Inlet, N. J. ..... 14 G 8
Briggs, Ariz. ..... 55 C 4
Briggs, Idaho ..... 50 E 7
Briggs, N. Y. ..... 11 N 10
Briggs, S. C. ..... 37 C 2
Briggs Corners, Mass. ..... 9 D 5
Briggsdale, O., a175 ..... 18 D 5
Briggsville, Ala. ..... 39 P 5
Briggsville, Ark., a100 ..... 44 F 5
Briggsville, Mass., s.c.'95, (vil.), 230 ..... 8 B 2
Briggsville, Wis., a150 ..... 24 G 7
Brigham (c.h.), Utah, 2,139.... 54 K 1
Brigham Hill, Mass. ..... 9 B 4
Bright, Ind., a100 ..... 19 G 6
Bright, N. C. ..... 36 E 4
Bright, S. Dak. ..... 27 F 1
Brighton, Col., 306 ..... 53 J 3
Brighton, Ill., 697 ..... 21 E 7
Brighton, Ia., s.c.'95, 892..... 28 K 5
Brighton, Ky., a300 ..... 40 H 4
Brighton, Md., a500 ..... 33 H 3
Brighton, Me. (town), 434..... 6 D 5
Brighton, Mich., 741 ..... 23 O 12
Brighton, Minn. ..... 25 C 5
Brighton, Mo., a250 ..... 31 F 10
Brighton, Mont. ..... 49 E 2
Brighton, N. Y., 705 ..... 13 G 5
Brighton, O. ..... 18 C 8
Brighton, O., a125 ..... 17 F 2
Brighton, S. C., a175..... 37 F 6
Brighton, Tenn., 214 ..... 41 B 4
Brighton, Tex. ..... 46 K 10
Brighton, Utah ..... 54 B 5
Brighton, Va. ..... 34 M 6
Brighton, W. Va., a100..... 35 B 3
Brighton Beach, N. Y. ..... 11 Q 15
Brightseat, Md. ..... 33 J 4
Brightshade, Ky. ..... 40 J 6
Brightside, Md. ..... 33 F 4
Brightstar, Ark., a100 ..... 44 E 8
Brightsville, S. C., a100..... 37 J 2
Brightwater, Ark., a150 ..... 44 E 2
Brightwood, D. C. ..... 33 C 3
Brightwood, Ind., 1,387..... 19 D 5
Brightwood, Mass. ..... 8 D 4
Brilliant, O., 944 ..... 17 J 4
Brillion, Wis., a800 ..... 24 K 6
Brimfield, Ill., 719 ..... 20 F 4
Brimfield, Ind., a300 ..... 19 F 2
Brimfield, Mass. (town), s.c.'95, 962; (vil.), s.c.'95, 503..... 8 F 4
Brimfield, O. a1,200 ..... 17 H 2
Brimley, Mich. ..... 22 M 5
Brinckerhoff, N. Y. ..... 11 N 11
Brindletown, N. C., a100..... 36 F 3
Bringhurst, Ind., a500 ..... 19 D 3
Brink, Va. ..... 34 H 7
Brinkhaven, O., a425 ..... 17 F 4
Brinkley, Ark., 1,510 ..... 44 K 5
Brinkley, Tenn. ..... 41 C 4
Brinley, O., a100 ..... 18 A 5
Brinn, Ala. ..... 42 B 2
Brinnon, Wash. ..... 51 C 2
Brinsmade, N. Dak. ..... 26 E 1
Briuson, Ga. ..... 38 B 10
Brinton, Mich., a300 ..... 23 L 10
Brinton, Utah, a600 ..... 54 C 6
Brisbane, Ill. ..... 20 K 3
Brisben, N. Y., a250 ..... 12 L 7
Brisbin, Mont. ..... 49 F 4
Brisbin, Pa., 1,508 ..... 16 F 5
Brisbine, S. Dak. ..... 27 G 2
Brisco, S. Dak. ..... 27 D 1
Briscoe, Ala. ..... 42 D 2
Briscoe, Ia. ..... 28 D 5
Briscoe, Mo. ..... 30 L 6
Briscoe, N. Y., a100 ..... 11 N 8
Briscoe (Co.), Tex. ..... 47 F 3
Briscoe, W. Va. ..... 35 C 2
Brister, Ark. ..... 44 F 8
Bristersburg, Va. ..... 34 H 3
Bristol, Cal. ..... 57 K 8
Bristol, Conn. (place), a5,300; (town), 7,382 ..... 10 D 3
Bristol (c.h.), Fla. ..... 39 G 2
Bristol, Ill., a300 ..... 20 J 2
Bristol, Ind., 535 ..... 19 E 1
Bristol, Ia., a150 ..... 28 G 1
Bristol, Me. (town), 2,821..... 6 D 8
Bristol (Co.), Mass., s.c.'95, 219,019 ..... 9 D 5
Bristol, Mich., a100 ..... 23 K 9
Bristol, N. H. (town), 1,524; (village), 1,106 ..... 7 G 8
Bristol, N. Y., a400..... 13 H 6
Bristol, Pa., 6,553..... 15 N 6
Bristol (Co.), R. I., 11,428..... 10 K 3
Bristol (c.h.), R. I., (town), 5,478 ..... 10 K 3
Bristol, S. Dak., s.c.'95, 240... 27 G 1
Bristol, Tenn., 3,324..... 41 R 1
Bristol, Tenn. and Va., '90, 6,226; '97, a10,000..... 41 R 1
Bristol, Tex., 303..... 46 L 5
Bristol, Vt. (town), 1,828..... 7 B 6
Bristol, Va., 2,902..... 34 C 3
Bristol, Wis. ..... 24 K 9
Bristol Bay, Alaska..... 58 K 8
Bristol Center, N. Y., a150..... 13 H 6
Bristol Ferry, R. I. ..... 10 K 3
Bristol Springs, N. Y., a150... 13 H 6
Bristolville, O., a550 ..... 17 J 2
Bristow, Ind. ..... 19 C 8
Bristow, Ia., s.c.'95, 355..... 28 H 2
Bristow, Kan. ..... 32 D 2
Bristow, Ky., a100..... 40 D 6
Bristow, Neb. ..... 29 F 1
Bristow, Tenn. ..... 41 E 2
Bristow, Va., a250..... 34 H 3
Bristow, Wis. ..... 24 D 8
Brit, Miss. ..... 43 E 7
British, Ala. ..... 42 D 5
British Hollow, Wis., a200..... 24 E 9
British Mts., Alaska..... 58 S 2
Britt, Ia., s.c.'95, 1,245..... 28 F 1
Brittain, N. C., a150..... 36 F 4
Brittain, O., a125 ..... 17 H 2
Brittain, Va. ..... 34 H 2
Britton, Ark., a150..... 44 D 4
Britton, Mich., a475 ..... 23 O 14
Britton, Okla. ..... 48 H 3
Britton (c.h.), S. Dak., s.c.'95, 514 ..... 27 G 1
Britton Run, Pa., a300..... 16 C 3
Brittons Neck, S. C. ..... 37 K 4
Britts, N. C. ..... 36 M 5
Broad, Ga. ..... 38 F 4
Broadalbin, N. Y., 708..... 12 O 5
Broad Bay, Va. ..... 34 M 2
Broadbrook, Conn., a1,000..... 10 E 2
Broad Channel, N. Y. ..... 11 S 15
Broadcreek, Del. ..... 33 N 5
Broadford, Pa., a600..... 16 C 6
Broadford, Va. ..... 34 D 2
Broadkill Sta., Del. ..... 33 O 4
Broadkiln Cr., Del. ..... 33 O 4
Broadland, S. Dak. ..... 27 F 2
Broadlands, Ill., a325..... 20 J 6
Broad R., Ga. ..... 38 F 3
Broad R., N. C. ..... 36 F 4
Broad R., S. C. ..... 37 E 1
Broad R., S. C. ..... 37 G 7
Broad Run Sta., Va., a100..... 34 H 3
Broadtop, Pa., 240..... 16 F 6
Broad Top Mt., Pa. ..... 16 F 6
Broadview, Ill. ..... 21 B 9
Broadwater, Va. ..... 34 M 6
Broadway, N. J., a375..... 11 D 3
Broadway, O., a400 ..... 17 D 4
Broadway, Va., 497..... 34 F 3
Broadway Sta., N. J. ..... 14 D 3
Broadwell, Ill., 231..... 20 F 5
Broadwell, Ky. ..... 40 H 4
Broadwell, O. ..... 18 D 8
Broadwell, O., a250..... 18 G 6
Brock, Miss ..... 43 E 4
Brock, Mo. ..... 30 H 3
Brock, Neb., 348..... 29 J 3
Brock, Tex. ..... 46 K 5
Brock, Utah ..... 54 M 3
Brockport, N. Y., 3,742..... 13 G 5
Brockport, Pa., a300..... 16 E 4
Brockton, Mass. (city), s.c.'95, 33,165 ..... 9 D 4
Brockton, Mont. ..... 49 M 1
Brockton Heights, Mass. (vil.), s.c.'95, 175 ..... 9 D 4
Brockton Reservoir, Mass. .... 9 D 4
Brocktown, Ark. ..... 44 E 6
Brockway, Mich., a350 ..... 23 Q 11
Brockwayville, Pa., 929..... 16 E 4
Brocton, Ill., 292..... 21 K 6
Brocton, N. Y., 812..... 13 D 7
Broderick, Mt., Cal. ..... 56 K 5
Broderick, Kan., a200..... 32 F 2
Brodhead, Ky., 277..... 40 H 6
Brodhead, Wis., s.c.'95, 1,717.. 24 H 9
Brodheadsville, Pa., 554..... 15 M 5
Brodie, Neb. ..... 29 E 1
Brodnax, La. ..... 45 F 1
Brodnax, Va. ..... 34 H 7
Brogado, Tex., a150 ..... 47 D 6
Brogdon, S. C. ..... 37 H 4
Brokenbow (c.h.), Neb., 1,647.. 29 E 2
Broken Lava Plateau, Idaho... 50 D 7
Brokenstraw, N. Y., a200 ..... 13 D 7
Brokenstraw Cr., Pa. ..... 16 C 3
Brokensword, O., a125..... 17 D 3
Brokensword Cr., O. ..... 17 D 3
Broman, Oreg. ..... 52 B 2
Bromela, Cal. ..... 57 E 7
Bromfield Sta., Neb. ..... 29 F 3
Bromley, Ia., a150..... 28 G 3
Bromley Mt., Vt. ..... 7 C 10
Brompton, Ala. ..... 42 E 3
Brompton Sta., Ia. ..... 28 H 6
Bronaugh, Mo., 148 ..... 31 D 9
Broncho, N. Dak. ..... 26 B 2
Bronco, Mt., Ariz. ..... 55 D 4
Bronson (c.h.), Fla., 291..... 39 L 4
Bronson, Kan., s.c.'95, 324..... 32 G 4
Bronson, Mich., 875..... 23 L 14
Bronson, Minn. ..... 25 D 4
Bronson's Sta., O. ..... 17 D 4
Bronston, Ky., a150..... 40 G 7
Bronte, Tex. ..... 47 G 6

Bronwood, Ga., 406 38 C 8
Bronx, Borough of, N. Y., est. '97, 126,000 11 R 12
Bronx R., N. Y. 11 R 13
Bronxville, N. Y., a500 11 P 10
Brook, Ind., a100 19 B 3
Brook, S. C. 37 F 4
Brookdale, Cal. 53 H 3
Brookdale, N. J., a250 14 H 2
Brookdale (Tp.), N. J. 14 A 1
Brookdale, N. Y., a200 12 N 2
Brookdale, Pa., a250 15 L 3
Brooke, Va. 34 J 4
Brooke (Co.), W. Va., 6,660 35 A 1
Brookeland, Tex., a150 46 O 6
Brooken, Ind. Ty. 48 M 4
Brooker, Ga. 38 F 8
Brookeville, Md., a200 33 H 3
Brookfield, Col. 53 N 7
Brookfield, Conn. (place), a450; (town), 989 10 B 4
Brookfield, Ga., a200 38 E 9
Brookfield, Ind., a300 19 E 5
Brookfield, Mass. (town), s.c. '95, 3,279; (vil.), s.c.'95, 2,197 8 F 4
Brookfield, Mich., a150 23 M 13
Brookfield, Mo., '90, 4,547; '97, a5,500 30 F 5
Brookfield, N. H. (town), 349 7 K 8
Brookfield, N. Y., 561 12 M 6
Brookfield, O., a400 17 J 2
Brookfield, Pa., a150 16 G 3
Brookfield, Vt. (town), 996 7 D 6
Brookfield, Wash. 51 B 3
Brookfield, Wis., a200 24 K 8
Brookfield (town), Wis. 24 F 10
Brookfield Center, Conn., a250 10 B 4
Brookfield Jc., Conn. 10 B 4
Brookgreen, S. C. 37 K 4
Brookhaven (c.h.), Miss., 2,142 43 D 7
Brook Haven, N. Y., a500 11 R 10
Brooklings, Ark., a100 44 L 2
Brooklings, Mich. 23 K 10
Brooklings (c.h.), S. Dak., s.c. '95, 1,743 27 H 2
Brooklings (Co.), S. Dak., s.c. '95, 10,840 27 H 2
Brook L., Wash. 51 F 2
Brookland, Ark., a200 44 L 3
Brookland, D. C., a300 33 C 4
Brookland, N. Dak. 26 G 3
Brookland, Pa., a125 16 G 3
Brookland, Va. 34 B 3
Brooklandville, Md., a100 33 F 4
Brooklin, Me. (town), 1,046 6 F 7
Brooklin, W. Va., a150 35 E 5
Brookline, Ariz. 55 E 7
Brookline, Mass. (on local map) 8 C 6
Brookline, Mass. (part of Boston) 9 D 3
Brookline, N. H. (town), 548 7 H 12
Brookline, Vt. (town), 162 7 D 10
Brookline Sta., Mo., a275 31 E 10
Brooklyn, Ala., a300 42 D 8
Brooklyn, Cal. 56 K 2
Brooklyn, Conn. (place), a2,100; (town), 2,628 10 H 2
Brooklyn, Fla. 39 M 3
Brooklyn, Ga. 38 B 7
Brooklyn, Ill., a250 20 D 5
Brooklyn, Ind., a550 19 D 5
Brooklyn, Ia., s.c.'95, 1,214 28 J 4
Brooklyn, Ky. 40 C 6
Brooklyn, La. 45 E 2
Brooklyn, Md. 33 F 6
Brooklyn, Mich., 596 23 N 13
Brooklyn, Mo. 30 D 4
Brooklyn, Borough of, N. Y., '97, a1,140,000 11 Q 14
Brooklyn, (c.h.), N. Y., '90, 806,343; '97, a1,105,000 11 P 10
Brooklyn, N. Y. (on local map) 11 Q 14
Brooklyn, O., 4,585 17 G 2
Brooklyn (Tp.), O. 18 G 8
Brooklyn, Pa., a300 15 L 3
Brooklyn, S. C. 37 E 1
Brooklyn, Va. 34 E 7
Brooklyn, Wash. 51 B 3
Brooklyn, Wis., a1,200 24 H 9
Brooklyn Center, Minn. 25 D 4
Brooklyn Sta., Ill. 21 H 11
Brookneal, Va., a275 34 F 6
Brookpark, Minn. 25 D 4
Brooks, Ark. 44 H 6
Brooks, Cal., a100 56 C 4
Brooks (Co.), Ga., 13,979 38 D 10
Brooks, Ia., a300 28 D 6
Brooks, Ky., a100 40 E 4
Brooks, Me. (town), 730 6 E 6
Brooks, Minn. 25 B 2
Brooks, Oreg., a114 52 C 1
Brooks, W. Va. 35 E 5
Brooksburg, Ind., 120 19 F 7
Brookshire, Tex., a100 46 M 8
Brooks I., Cal. 56 J 2
Brookside, Ala., 380 42 D 3
Brookside, Col., a300 53 H 6
Brookside, Mass. 9 C 2
Brookside, N. J., a275 14 F 2
Brookside, Vt. 7 B 4
Brookside Sta., Wis. 24 L 5
Brooks Sta., Ga. 38 C 5
Brooks Sta., Mass. 8 G 3
Brookston, Ind., a875 19 C 3
Brookston, Me. (town), 429 6 H 4
Brookston, Pa., a200 16 E 3
Brookston, Tex., 237 46 M 4
Brooksvale, Conn., a125 10 D 4
Brooksville, Ala. 42 E 2
Brooksville (c.h.), Fla., s.c.'95, 608 39 M 5
Brooksville, Me. (town), 1,310 6 F 7
Brookton, N. Y., a350 13 K 7
Brook Valley, N. J. 14 G 2
Brookview, N. Y. 12 P 6
Brookville, Ill., a200 20 F 1
Brookville (c.h.), Ind., 2,028 19 G 6
Brookville, Kan., 345 32 E 3
Brookville (c.h.), Ky., 330 40 H 3
Brookville, Mass. (village), s.c. '95, 390 9 D 4
Brookville, Miss., 124 43 G 4
Brookville, N. J. 11 G 6
Brookville, O., 618 18 B 5
Brookville (c.h.), Pa., 2,478 16 D 4
Brookville, Wis., a150 24 B 5
Brookwood, Ala., a475 42 C 4
Broomall, Pa., a100 15 L 1
Broome (Co.), N. Y., 62,973 12 L 7
Broome Center, N. Y., a175 12 O 7
Broomes Island, Md. 33 K 5
Broomfield, Col. 53 H 3
Broom Hill Sta., Ind. 19 E 8
Broom Mt., N. Mex. 55 H 4
Brooten, Minn., s.c.'95, 159 25 B 4
Brosheers, Ky. 40 J 3
Brosius, W. Va. 35 K 1
Bross, Mt., Col. 53 F 2
Brosville, Va. 34 D 7
Brother, The, Cal. 56 J 1
Brothers, The, Wash. 51 B 2
Brotherton, Mich. 22 C 4
Brough, Ia. 28 E 4
Broughton, Ill., a350 21 J 10
Broughton, Kan., a225 32 E 2
Broughton, O., a225 17 A 2
Broussard, La., a100 45 E 6
Broward, Fla. 59 N 2
Browerville, Minn., s.c.'95, 398 25 C 3
Brown, Col., a100 53 C 5
Brown (Co.), Ill., 11,951 20 D 6
Brown (Co.), Ind., 10,308 19 D 6
Brown, Ia., a100 28 M 3
Brown (Co.), Kan., s.c.'95, 19,414 32 G 2
Brown, La. 45 C 2
Brown (Co.), Minn., s.c.'95, 18,431 25 C 5
Brown (Co.), Neb., 4,359 29 D 1
Brown (Co.), O., 29,809 18 C 7
Brown, Okla. 48 H 4
Brown, S. C. 37 J 4
Brown (Co.), S. Dak., s.c.'95, 14,036 27 F 1
Brown (Co.), Tex., 11,421 46 H 6
Brown, W. Va., a125 35 F 2
Brown (Co.), Wis., s.c.'95, 45,623 24 K 6
Brownbranch, Mo. 31 G 11
Brown City, Mich., 437 23 Q 11
Brown Creek, N. C. 36 J 5
Brownell, Cal. 56 D 1
Brownell, Kan., a100 32 C 3
Brownfield, Ill., a150 21 H 11
Brownfield, Me. (town), 1,134 6 B 8
Brownfield, Pa., a300 16 C 7
Brownhelm Sta., O., a125 17 F 2
Brown Hill, Mass. 9 B 2
Browning, Ill., a350 20 E 5
Browning, Mo., 410 30 F 4
Browning Sta., Ga. 38 E 8
Brownington, Mo., 329 31 E 8
Brownington Center, Vt. 7 F 3
Brownlee, Neb. 29 D 1
Brownlees Ferry, Idaho 50 C 5
Brown Mills, N. J., a250 14 F 6
Brown Mills Jc., N. J. 14 F 6
Browns, Ala., a175 42 C 6
Browns, Ill., a350 21 J 9
Browns, Mass. 9 E 4
Browns, Mich. 23 N 10
Browns, Nev. 54 D 2
Brownsboro, Ala. 42 E 1
Brownsboro, Oreg. 52 C 4
Brownsboro, Tex., a100 46 M 5
Brownsboro, Ky., a125 40 E 4
Brownsburg, Ind., 623 19 D 5
Brownsburg, Minn. 25 C 6
Brownsburg, Va., 237 34 E 5
Browns Crossing, Ga., a100 38 E 5
Browns Crossroads, Ky. 40 F 7
Brownsdale, Minn., s.c.'95, 300 25 E 6
Browns Ferry, Tenn. 41 Q 4
Browns L., Mo. 30 D 2
Browns Mill, O. 18 G 6
Brownson, Neb. 29 A 2
Browns Park, Col. 53 A 1
Browns Peak, Cal. 57 H 7
Browns Sta., Mo. 30 H 6
Browns Store, Va. 34 L 5
Browns Summit, N. C. 36 K 2
Brown Sta., N. Y. 12 O 8
Brownstown, Ark., a150 44 D 7
Brownstown, Ill., a200 21 H 8
Brownstown (c.h.), Ind., 1,422 19 D 7
Brownstown, W. Va., 307 35 C 4
Browns Valley, Cal., a500 56 D 3
Browns Valley, Ind., a150 19 B 5
Brownsville, Cal., a250 56 D 3
Brownsville, Ill. 21 J 9
Brownsville, Ind., 258 19 G 5
Brownsville, Ind. Ty. 48 J 7
Brownsville (c.h.), Ky., 113 40 D 6
Brownsville, Md. 33 F 2
Brownsville, Mich., a100 23 J 14
Brownsville, Minn., s.c.'95, 460 25 F 6
Brownsville, O., a425 18 F 5
Brownsville, Oreg., 580 52 C 2
Brownsville, Pa., 1,417 16 C 6
Brownsville, S. C. 37 J 3
Brownsville (c.h.), Tenn., 2,516 41 C 3
Brownsville (c.h.), Tex., '90, 6,134; '97, a7,000 46 K 12
Brownsville, Vt. 7 D 9
Brownsville, Wash. 51 C 2
Brownsville, Wis., a200 24 J 7
Browntou, Minn., s.c.'95, 480 25 C 5
Browntown, N. J., a100 14 G 4
Browntown, O., a100 18 C 7
Browntown, Oreg. 52 B 4
Browntown, Va., a350 34 G 3
Browntown, Wis., s.c.'95, 326 24 G 9
Brown Valley, Minn., s.c.'95, 496 25 A 4
Brownville, Ia., a100 28 H 1
Brownville, Me. (town), 1,074 6 F 5
Brownville, Neb., 980 29 A 3
Brownville, N. Y., 606 12 K 4
Brownville Jc., Me. 6 E 5
Brownwell Sta., S. C. 37 F 5
Brownwood, Mo., a175 21 N 10
Brownwood (c.h.), Tex., 2,176 46 J 6
Broxton, Ga. 38 F 8
Broyles, S. C. 37 C 2
Bruce, Ill. 21 H 6
Bruce, Ky., a175 40 E 7
Bruce, Minn. 25 A 6
Bruce, N. Dak. 26 G 1
Bruce, S. Dak., a125 27 H 2
Bruce, Wash. 51 D 2
Bruce, Wis., a500 24 D 4
Bruce Crossing, Mich. 22 C 4
Bruce Lake, Ind. 19 C 2
Bruce Sta., Tenn. 41 O 3
Bruce Sta., Va. 34 K 3
Brucetou Mills, W. Va., a100 35 G 1
Brucetown, Va., a100 34 G 2
Bruceville, Ind., a250 19 B 7
Bruceville, Md. 33 H 2
Bruceville, Tex., a300 46 K 6
Bruhl, Ind. 19 E 4
Bruin, Ky., a100 40 K 4
Bruin, Pa., a400 16 C 4
Bruin, W. Va. 35 D 3
Bruins L., La. 45 G 3
Brule, Neb. 29 C 2
Brule, S. Dak. 27 E 3
Brule (Co.), S. Dak., s.c.'95, 5,435 27 E 3
Brule, Wis., a200 24 C 1
Brule, L., Minn. 25 E 1
Brule R., Minn. 25 F 1
Brumfield, Ky. 40 F 5
Brumfield, Va. 34 C 2
Brumley, Mo., a250 31 H 8
Brummett, N. C. 38 E 2
Brundidge, Ala., a425 42 F 7
Bruneau R., Idaho 50 D 7
Bruneau Valley, Idaho, a100 50 D 7
Brunett, La. 45 G 1
Bruning, Neb. 29 G 3
Brunner, Tex. 46 M 8
Bruno, Ark., a100 44 G 2
Bruno, Neb., a225 29 H 2
Brunot, Mo. 31 L 10
Brunots I., Pa. 16 E 1
Brunson, S. C., 470 37 F 6
Brunswick (c.h.), Ga., '90, 8,459; '97, a12,000 38 J 9
Brunswick, Ill. 21 H 6
Brunswick, Me. (town), 6,012 6 D 8
Brunswick, Md., a250 33 F 3
Brunswick, Minn. 25 D 4
Brunswick, Miss., a50 43 B 5
Brunswick, Mo., 1,748 30 F 6
Brunswick, Neb., a100 29 G 1
Brunswick, N. C. 36 K 3
Brunswick (Co.), N. C., 10,900 36 N 6
Brunswick, O., a200 17 G 2
Brunswick, Tenn., a150 41 B 4
Brunswick (Co.), Va., 17,245 34 H 7
Brunt, N. C. 36 M 5
Brush, Col., 112 53 L 2
Brushart, Ky., a100 40 K 3
Brush Cr., Col. 53 E 3
Brush Cr., Ind. Ty. 48 L 1
Brush Cr., Ind. Ty. 48 L 5
Brush Cr., O. 18 D 7
Brushercek, Ala. 42 B 5
Brushercek, Cal., a150 56 D 3
Brush Creek, Mo. 31 G 9
Brushercek, N. C. 36 K 3
Brush Creek Sta., Ia. 28 K 2
Brushhill, Ind. Ty. 48 L 4
Brush Mt., Va. 34 C 6
Brushton, N. Y., 598 12 O 2
Brush Valley, Pa., a200 16 D 5
Brushy, Ia., a100 28 F 3
Brushy, Ky. 40 E 6
Brushycreek, S. C. 37 C 2
Brushycreek, Tex. 46 M 6
Brushyfork, Ill. 21 J 6
Brushy Mt., Va. 34 B 6
Brushy Mts., N. C. 36 G 2
Brusly Landing, La., 315 45 G 6
Brussells, Mo. 30 L 6
Brussels, Ill., 228 21 D 8
Brussels, Wis. 24 L 5
Brutus, Ky. 40 J 6
Brutus, Mich., a100 23 M 6
Brutus, Va. 34 E 6
Bruynswick, N. Y. 11 O 8
Bryan (Co.), Ga., 5,520 38 J 8
Bryan, Idaho 50 G 6
Bryan (c.h.), O., 3,008 17 A 2
Bryan, Okla. 48 J 2
Bryan (c.h.), Tex. 2,959 46 L 7
Bryan, Wyo. 50 K 8
Bryans Mill, Tex., a200 46 N 4
Bryan Sta., Ala. 42 C 3
Bryant, Ark., a150 44 H 5
Bryant, Col. 53 N 2
Bryant, Ill., 309 20 E 5
Bryant, Ind., a200 19 G 3
Bryant, Ia. 28 N 4
Bryant, Mo. 31 G 10
Bryant, N. C. 36 L 3
Bryant, S. Dak., s.c.'95, 254 27 G 2
Bryant, Wash. 51 C 1
Bryant, Wis., a150 24 J 4
Bryantburg, Ia. 28 K 2
Bryantburg, Tenn. 41 D 4
Bryant Creek, Ind., a150 19 C 6
Bryant, L., Fla. 39 N 4
Bryantown, Md., a100 33 J 5
Bryant Pond, Me., a500 6 R 7
Bryants, Cal. 56 K 2
Bryants Butte, Mont. 49 M 2
Bryants Cr., Mo. 31 H 11
Bryants Store, Ky. 40 J 7
Bryant Sta., Col. 53 D 4
Bryant Sta., Tenn. 41 H 3
Bryantsville, Ind. 19 C 7
Bryantsville, Ky., 266 40 G 5
Bryantville, Mass. (village), s.c. '95, 210 9 E 4
Bryantville, Tenn. 41 F 1
Bryce, Ariz., a100 55 F 6
Bryceville, Fla. 39 N 2
Bryn Mawr, Pa., a1,000 15 M 6
Bryson, Cal. 57 D 7
Bryson, Tex., a100 46 J 4
Bryson City (c.h.), N. C., a525 36 C 4
Bucatunna, Miss., a125 43 G 7
Buchanan, Cal., a150 56 F 5
Buchanan (c.h.), Ga., 324 38 A 4
Buchanan (Co.), Ia., s.c.'95, 20,539 23 K 3
Buchanan, Ky., a150 40 L 4
Buchanan, Mich., 1,994 23 J 14
Buchanan, Mo. 31 M 10
Buchanan (Co.), Mo., 70,100 30 C 5
Buchanan, Neb. 29 D 3
Buchanan, N. J. 14 F 6
Buchanan, N. C. 36 M 1
Buchanan, N. Dak. 26 F 2
Buchanan, Pa. 16 B 3
Buchanan, Tex., 274 46 N 4
Buchanan, Va., 302 34 D 5
Buchanan (Co.), Va., 5,867 34 D 2
Buchel (Co.), Tex., 307 47 D 7
Buchon Pt., Cal. 57 E 7
Buchtel, O., a525 18 F 6
Buck, Cal. 56 D 3
Buckatunna Cr., Miss. 43 G 6
Buckbee, Wis. 24 J 5
Buck Cr., Ia. 28 J 2
Buck Cr., Okla. 48 J 1
Buck Cr., Okla. 48 K 1
Buckcreek, Ga., a300 38 J 6
Buckcreek, Ind., a125 19 C 4
Buckcreek, Ia. 28 J 2
Buckcreek, Ky., a100 40 J 6
Buckeye, Ariz. 55 C 5
Buckeye, Ind. 19 F 3
Buckeye, La., a100 45 E 4
Buckeye, O. 18 G 5
Buckeye, Tenn., a100 41 N 2
Buckeye, W. Va. 35 F 4
Buckeye City, O., 215 17 F 4
Buckeye Cottage, O., a125 18 F 5
Buckeystown, Md., a300 33 G 3
Buckfield, Me. (town), 1,200 6 C 7
Buckgrove, Ia., a100 28 C 4
Buckhannon (c.h.), W. Va., 1,403 35 F 3
Buckhart, Mo. 31 H 11
Buckhead, Ga. 38 E 4
Buckhead, Okla. 48 H 5
Buckhead Cr., Ga. 38 G 6
Buckhill, N. J. 14 F 8
Buckhollow, Vt. 7 C 4
Buckholtz, Tex. 46 K 7
Buckhorn, Cal. 57 G 8
Buckhorn, Fla. 39 F 2
Buckhorn, Ga. 38 E 7
Buckhorn, Ill. 20 D 6
Buckhorn, Ind. Ty. 48 J 6
Buckhorn, Miss. 43 F 2
Buckhorn, N. C. 36 M 5
Buckhorn, Pa., a175 15 J 4
Buckhorn, Tex., a150 46 L 7
Buckhorn, Va., a100 34 K 7
Buckhorn, W. Va., a100 35 G 2
Buckhorn, Wis. 24 H 11
Buckhorn Cr., Col. 53 H 1
Buckhorn I., N. Y. 13 B 4
Buckhorn Mt., Col. 53 G 1
Buck I., Fla. 39 K 4
Bucki Jc., Fla. 39 K 2
Buckingham, Col. 53 K 1
Buckingham, Conn., a300 10 E 3
Buckingham, Fla., a275 39 N 9
Buckingham, Ill., 158 20 J 3
Buckingham, Pa., a500 15 M 6
Buckingham (Co.), Va., 14,383 34 F 5
Buckingham (c.h.), Va., a375 34 F 5
Buckingham, Wash. 51 F 2
Buckingham Peak, Cal. 57 K 6
Buck Knob, Ark. 44 D 5
Buck L., Wis. 24 C 3
Buckland, Conn., a375 10 E 2
Buckland, Mass. (town), s.c.'95, 1,548; (vil.), s.c.'95, 542 8 C 2
Buckland, O., a100 17 B 3
Buckland R., Alaska 58 J 4
Buckley, Ill., 433 20 J 4
Buckley, Mo., a100 31 F 10
Buckley, Wash., a1,000 51 D 2
Bucklin, Kan., a150 32 C 4
Bucklin, Mo., 711 30 G 5
Buckludge, Md. 33 G 3
Buckludge, Tenn. 41 H 1
Buckman, Minn., a100 25 C 4
Buck Mountain, Pa., a100 15 K 5

Buckner, Ark., 312 ... 44 F 8
Buckner, Ky., a100 ... 40 F 4
Buckner, Mo., 164 ... 30 D 6
Buckner, N. C. ... 36 D 3
Buckner, Tex. ... 46 K 5
Buckner Cr., Kan. ... 32 B 3
Bucks (Co.), Pa., 70,615 ... 15 M 6
Bucksbridge, N. Y., a250 ... 12 M 2
Buckskin, Ind. ... 19 B 8
Buckskin or Kaibab Plateau, Ariz. ... 55 C 2
Bucks Mills, Me. ... 6 F 6
Bucks Peak, Cal. ... 57 E 6
Bucksport, Me. (town), 2,921 ... 6 F 6
Bucksport, S. C. ... 37 K 4
Bucksville, S. C., a425 ... 37 K 4
Buckton, Va. ... 54 G 3
Bucktown, Md., a100 ... 33 L 5
Buck Valley, Pa. ... 16 F 7
Buckville, Ark. ... 44 F 5
Bucoda, Wash., 945 ... 51 C 3
Bucu, Va. ... 34 C 2
Bucyrus, Kan., a125 ... 32 H 3
Bucyrus (c.h.), O., 5,974 ... 17 D 3
Bucyrus, Wash. ... 51 A 1
Bud, N. C. ... 36 G 2
Buda, Ill., 990 ... 20 F 3
Buda, Neb. ... 29 E 3
Buda, Tex., a200 ... 46 K 7
Budd, Ill. ... 20 H 3
Buddenville, S. C. ... 37 F 6
Buddlake, N. J., a200 ... 14 F 2
Budds Creek, Md. ... 33 J 5
Budds L., N. J. ... 14 E 2
Buddtown, N. J., a225 ... 14 F 6
Bue, N. Dak. ... 26 F 2
Buechel, Ky. ... 40 E 4
Buel, Kan. ... 32 D 2
Buena, N. J., a300 ... 14 E 7
Buenapark, Cal., a125 ... 57 G 9
Buenavista, Ala., a100 ... 42 C 7
Buenavista, Ark., a200 ... 44 G 8
Buenavista (c.h.), Col., a1,500 ... 53 F 5
Buenavista, Fla. ... 39 Q 11
Buenavista (c.h.), Ga., 788 ... 38 C 7
Buenavista, Ill., a100 ... 20 F 1
Buena Vista (Co.), Ia., s.c.'95, 15,029 ... 28 C 2
Buena Vista, Ky. ... 40 K 3
Buenavista, Md., a100 ... 33 K 5
Buenavista, Miss., a250 ... 43 G 3
Buenavista, N. Y. ... 13 G 7
Buena Vista, N. C., a100 ... 36 E 3
Buenavista, O., 461 ... 18 D 7
Buenavista, Oreg., a200 ... 52 B 2
Buenavista, Pa., 672 ... 16 C 6
Buenavista, Tenn., a100 ... 41 E 3
Buenavista, Va., 1,044 ... 34 E 5
Buena Vista L., Cal. ... 57 F 7
Buena Vista Peak, Cal. ... 57 L 6
Buena Vista Peak, Col. ... 53 A 2
Buena Vista Slough, Cal. ... 57 F 7
Buenos Ayres, Ariz. ... 55 D 7
Bufards L., Ark. ... 44 N 3
Buff, W. Va. ... 35 C 3
Buffalo, Ala., a100 ... 42 G 5
Buffalo, Ark. ... 44 G 2
Buffalo, Ga. ... 38 F 3
Buffalo, Ill., a550 ... 20 G 6
Buffalo, Ind., a175 ... 19 C 3
Buffalo, Ia., 379 ... 28 M 5
Buffalo, Kan., a500 ... 32 G 4
Buffalo, Ky., 214 ... 40 E 6
Buffalo (c.h.), Minn., s.c.'95, 839 ... 25 D 4
Buffalo (c.h.), Mo., 861 ... 31 F 9
Buffalo (Co.), Neb., 22,162 ... 29 E 3
Buffalo (c.h.), N. Y., '90, 255,664; '97, a375,000 ... 13 E 6
Buffalo, N. Y. (local map of) ... 13 C 6
Buffalo, N. Dak., a200 ... 26 G 3
Buffalo, O., a175 ... 18 H 5
Buffalo, Okla. ... 48 E 7
Buffalo, Pa. ... 16 B 6
Buffalo (Co.), S.Dak., s.c.'95, 774 ... 27 E 2
Buffalo, Tenn. ... 41 F 3
Buffalo, Tex., a275 ... 46 M 6
Buffalo, W. Va., 238 ... 35 C 3
Buffalo, W. Va. ... 35 E 5
Buffalo, Wis., s.c.'95, 291 ... 24 C 6
Buffalo (Co.), Wis., s.c.'95, 16,931 ... 24 C 6
Buffalo (ch.), Wyo., 1,087 ... 50 N 5
Buffalo Bayou, Miss. ... 43 A 8
Buffalo Bayou, Tex. ... 47 A 1
Buffalo Center, Ia., s.c.'95, 488 ... 28 F 1
Buffalo City, N. C., a200 ... 36 E 3
Buffalo Cove, N. C. ... 36 F 2
Buffalo Cr., Col. ... 53 O 7
Buffalo Cr., Ind. Ty. ... 48 L 5
Buffalo Cr., Ind. Ty. ... 48 N 6
Buffalo Cr., Ia. ... 28 K 3
Buffalo Cr., Mont. ... 49 H 3
Buffalo Cr., N. Dak. ... 26 A 3
Buffalo Cr., Okla. ... 48 C 1
Buffalo Cr., Pa. ... 15 H 6
Buffalo Cr., Pa. ... 16 B 6
Buffalo Cr., Tenn. ... 41 F 3
Buffalo Cr., Wyo. ... 50 M 6
Buffalo Creek, Col., a200 ... 53 H 4
Buffalo Creek Sta., W. Va. ... 35 B 4
Buffalo Fk., Ia. ... 28 E 1
Buffalo Fk., Wyo. ... 50 J 6
Buffalo Forge, Va. ... 34 E 5
Buffalo Fork, Ia. ... 28 E 1
Buffalo Fork of White R., Ark. ... 44 G 2
Buffalogap, S. Dak., s.c.'95, 154 ... 27 A 3
Buffalogap, Tex., a100 ... 47 H 5
Buffalo Gap, Va. ... 34 E 4
Buffalo Grove, Ill., a175 ... 20 J 1
Buffalo Harbor, N. Y. ... 13 B 6
Buffalo Hart, Ill. ... 20 G 6
Buffalo Hump, Idaho ... 50 D 4
Buffalo Jc., Va. ... 34 F 7
Buffalo L., S. Dak. ... 27 G 1
Buffalo L., Wis. ... 24 H 7
Buffalolake, Minn., s.c.'95, 335 ... 25 C 5
Buffalolick, Ark., a250 ... 44 L 3
Buffalo Lithia Springs, Va. ... 34 F 7
Buffalo Meadows, Nev. ... 54 C 2
Buffalo Mills, Pa., a275 ... 16 E 7
Buffalo Park Sta., Kan. ... 32 B 2
Buffalo Pass, Col. ... 53 E 1
Buffalo Peak, Col. ... 53 F 2
Buffalo Peaks, Col. ... 53 F 4
Buffalo Prairie, Ill. ... 20 D 3
Buffalo R., Minn. ... 25 A 3
Buffalo R., N. Y. ... 13 C 6
Buffalo Rapids, Mont. ... 49 L 3
Buffaloridge, Va. ... 34 C 7
Buffalo Roads, Pa., a150 ... 15 H 5
Buffalo Run, Pa., a200 ... 16 F 5
Buffalo Springs, Col. ... 53 F 4
Buffalo Sta., Col. ... 53 H 4
Buffalo Sta., Va., a250 ... 34 F 4
Buffalo Valley, Tenn., a150 ... 41 K 2
Buffaloville, Ind., a150 ... 19 C 8
Buffington, Ky. ... 40 G 3
Buffington, Mo., a150 ... 31 N 11
Buffsdale, Pa. ... 16 C 6
Buford, Ark. ... 44 H 2
Buford, Col. ... 53 C 3
Buford, Ga., 496 ... 38 C 3
Buford, Ky., a100 ... 40 C 5
Buford, Miss. ... 43 E 8
Buford, O., a175 ... 18 C 6
Buford, Tenn. ... 41 H 4
Bugby, Wash. ... 51 B 3
Bugg, Ky. ... 40 B 3
Bughill, N. C. ... 36 M 6
Buhler, Kan. ... 32 E 3
Buhler, Tenn. ... 41 J 2
Buies, N. C. ... 36 L 5
Bula, Va. ... 34 G 5
Bulcher, Tex. ... 46 K 4
Buldir I., Alaska ... 58 P 9
Bulger, Ark. ... 44 D 5
Bulger, Pa., a100 ... 16 B 6
Bulgers, Ala., a225 ... 42 F 5
Bulkley, S. Dak. ... 27 D 2
Bullard, Tex., a500 ... 46 M 5
Bullards, Ga., a100 ... 38 E 6
Bullards, Ia. ... 28 L 6
Bull Bear or White Horse Cr., Okla. ... 48 E 1
Bull Cr., Cal. ... 57 K 6
Bull Cr., Col. ... 53 B 4
Bull Cr., Okla. ... 48 A 1
Bull Cr., S. Dak. ... 27 D 3
Bull Cr., S. Dak. ... 27 E 3
Bullcreek, Ind. Ty. ... 48 M 2
Bullhead, N. C. ... 36 O 4
Bullhead L., S. Dak. ... 27 H 1
Bullion, Mo. ... 30 G 4
Bullion, Nev. ... 54 G 2
Bullionville, Nev. ... 54 H 5
Bullitt (Co.), Ky., 8,291 ... 40 E 5
Bullitt Bayou, La. ... 45 G 3
Bull Mountain, Mont. ... 49 J 3
Bull Mt. Cr., Miss. ... 43 H 2
Bulloch (Co.), Ga., 13,712 ... 38 H 7
Bullock, Ala., a250 ... 42 E 7
Bullock (Co.), Ala., 27,063 ... 42 F 6
Bullock, N. C. ... 36 N 2
Bullockcreek, S. C., a100 ... 37 F 2
Bullrun, N. Y., a200 ... 12 O 8
Bullrun, Oreg. ... 52 C 1
Bull Run, Va. ... 34 H 3
Bulls Bay, S. C. ... 37 J 6
Bulls Bridge, Conn. ... 10 B 3
Bullsgap, Tenn. ... 41 P 2
Bulls I., S. C. ... 37 J 6
Bulls Pt., R. I. ... 10 K 6
Bullville, N. Y., a150 ... 11 O 8
Bully Choop Mts., Cal. ... 56 C 2
Bully Cr., Oreg. ... 52 G 2
Bumblebee, Ariz. ... 55 C 4
Bumkin I., Mass. ... 8 E 7
Bumpass, Va. ... 34 H 5
Bumpville, Pa., a150 ... 15 K 3
Buua, Tex., a100 ... 46 O 7
Bunceton, Mo., 493 ... 30 G 7
Bunch, Ind. Ty. ... 48 N 3
Bunch, Ia. ... 28 H 6
Bunches Bend, La. ... 45 G 1
Bunckley, Miss. ... 43 C 8
Buncombe, Ia. ... 28 M 3
Buncombe (Co.), N. C., 35,266 ... 36 D 3
Buncombe, Wis., a125 ... 24 F 10
Bundick, La. ... 45 C 5
Bundicks Cr., La. ... 45 C 5
Bundicks Sta., La. ... 45 C 5
Bundy Crossing, N. Y., a150 ... 13 K 5
Bundysburg, O., a325 ... 17 J 2
Bungay Reservoir, Mass. ... 9 C 4
Bunker Hill, Ill., 1,269 ... 21 F 7
Bunkerhill, Ind., 538 ... 19 D 3
Bunkerhill, Kan., s.c.'95, 139 ... 32 D 3
Bunker Hill, Mass. ... 8 D 6
Bunkerhill, Mich., a125 ... 23 N 13
Bunkerhill, Mo. ... 30 J 4
Bunkerhill, Va. ... 34 E 6
Bunkerhill, W. Va., a350 ... 35 K 2
Bunker Hill Peak, Nev. ... 54 F 3
Bunkers Neck, Me. ... 6 H 9
Bunkerville, Nev., a300 ... 54 H 6
Bunkie, La., 299 ... 45 E 5
Bunnell, Fla. ... 39 O 4
Bunus Bluff, Tex. ... 46 O 7
Bunola, Pa., 526 ... 16 C 6
Bunsen Peak, Wyo. ... 50 N 2
Buntyn, Tenn., a250 ... 41 B 4
Bunyan, Tex. ... 46 J 5
Bunyan, Wis. ... 24 B 4
Buras, Ky. ... 40 D 5
Buran, Minn. ... 25 A 3
Buras, La., a250 ... 45 K 8
Burbank, Cal., a225 ... 57 G 8
Burbank, Neb. ... 29 A 1
Burbank, O., 331 ... 17 F 2
Burbank, S. Dak. ... 27 H 4
Burbank, Tenn. ... 41 K 2
Burbank, Utah ... 54 J 4
Burbense Cr., Mo. ... 31 J 8
Burch, S. Dak. ... 27 G 1
Burch, W. Va. ... 35 B 5
Burcham, Cal. ... 57 H 8
Burcham Mills, Ala., a125 ... 42 B 1
Burchard, Minn. ... 25 B 5
Burchard, Neb., 201 ... 29 H 3
Burchinal, Ia., a100 ... 28 G 1
Burdells, Cal. ... 56 C 4
Burden, Kan., s.c.'95, 480 ... 32 F 4
Burden, N. Y., a300 ... 12 P 7
Burdett, Col. ... 53 N 2
Burdett, Kan., a200 ... 32 C 3
Burdett, Miss. ... 43 C 4
Burdett, Mo. ... 31 D 8
Burdett, N. Y., a400 ... 13 J 7
Burdett, W. Va. ... 35 C 4
Burdette, Ia. ... 28 G 2
Burdette, Md., a100 ... 33 H 3
Burdette, S. Dak. ... 27 F 2
Burdick, Kan. ... 32 F 3
Burdickville, Mich. ... 23 J 8
Burdin, Me. ... 6 D 5
Bureau, Ill., 363 ... 20 G 3
Bureau (Co.), Ill., 35,014 ... 20 F 3
Bureau Cr., Ill. ... 20 G 2
Bureau Jc., Ill. (see Bureau) ... 20 G 3
Burfordville, Mo., a100 ... 31 N 10
Burgaw (c.h.), N. C., 366 ... 36 O 5
Burgen, Tenn. ... 41 J 3
Burgess, Mich. ... 23 L 7
Burgess, Miss. ... 43 E 2
Burgess, Mo. ... 31 C 9
Burgess, N. C. ... 36 R 2
Burgess Store, Va., a100 ... 34 L 5
Burgettstown, Pa., 929 ... 16 B 6
Burgevin, Ind. Ty. ... 48 N 4
Burghill, O., a400 ... 17 J 2
Burgin, Ky., 303 ... 40 G 5
Burgoon, O., a225 ... 17 D 2
Buriburi Ridge, Cal. ... 56 J 3
Burika, Ky. ... 40 H 4
Burissa, La. ... 45 D 5
Burkard, Ala. ... 42 D 2
Burke (Co.), Ga., 28,501 ... 38 G 5
Burke, Idaho., a500 ... 50 D 2
Burke, N. Y., a300 ... 12 O 2
Burke (Co.), N. C., 14,939 ... 36 F 3
Burke, S. C., a300 ... 37 H 3
Burke, Tex., a100 ... 46 N 6
Burke, Vt. (town), 1,198 ... 7 F 4
Burke, Wis. ... 24 H 8
Burkehaven, N. H. ... 7 F 9
Burkes Garden, Va., a965 ... 34 A 6
Burkes Sta., Va. ... 34 J 3
Burkesville (c.h.), Ky., a950 ... 40 F 7
Burket, Ind., a350 ... 19 E 2
Burketown, Va., a100 ... 34 E 4
Burketts, Ga. ... 38 D 6
Burkettsville, O., a300 ... 17 A 4
Burkeville, Tex., a300 ... 46 O 6
Burkeville, Va., 404 ... 34 G 6
Burkhardt, Wis., a100 ... 24 A 4
Burkittsville, Md., 273 ... 33 G 2
Burkley, Ky. ... 40 B 2
Burkmere, S. Dak. ... 27 E 1
Burkplace, La. ... 45 D 2
Burksville, Ill., a200 ... 21 E 9
Burkville, Ala., a200 ... 42 D 6
Burleigh, Me. ... 6 G 3
Burleigh, N. J., a175 ... 14 E 9
Burleigh (Co.), N. Dak., 4,247 ... 26 D 3
Burleigh Sta., N. Dak. ... 26 D 3
Burleson, Ala., a100 ... 42 B 2
Burleson, Tex., a250 ... 46 K 5
Burleson (Co.), Tex., 13,001 ... 46 L 7
Burlingame, Cal., a150 ... 56 J 3
Burlingame, Kan., s.c.'95, 1,513 ... 32 G 3
Burlingame, Pa. ... 15 J 4
Burlingham, N. Y., a300 ... 11 O 8
Burlingham, O., a200 ... 18 F 6
Burlington (c.h.), Col., 146 ... 53 O 4
Burlington, Conn. (town), 1,302 ... 10 C 2
Burlington, Fla. ... 39 L 3
Burlington, Ill., a125 ... 20 H 1
Burlington, Ind., a575 ... 19 D 4
Burlington (c.h.), Ia., s.c.'95, 25,246 ... 28 L 6
Burlington (c.h.), Kan., s.c.'95, 2,322 ... 32 G 3
Burlington (c.h.), Ky., a425 ... 40 G 2
Burlington, Me. (town), 460 ... 6 G 5
Burlington, Mass. (town), s.c. '95, 574 ... 9 D 2
Burlington, Mass. (vil.), s.c.'95, 574 ... 9 D 2
Burlington, Mich., 304 ... 23 L 13
Burlington, Mo. ... 30 H 7
Burlington, Mont., 344 ... 49 D 3
Burlington, N. J. (Tp.), s.c.'95, 7,844 ... 14 E 5
Burlington (Co.), N. J., s.c.'95, 59,117 ... 14 E 6
Burlington, N. Y., a200 ... 12 M 6
Burlington, N. C., 1,716 ... 36 L 2
Burlington, N. Dak. ... 26 C 1
Burlington, O., a325 ... 18 E 8
Burlington, Pa., 166 ... 15 J 3
Burlington (c.h.), Vt. (city), '90, 14,590; '97, a20,000 ... 7 B 5

Burlington, Wash., a175 ... 51 C 1
Burlington, W. Va., a300 ... 35 H 2
Burlington, Wis., s.c.'95, 2,428 ... 24 K 9
Burlington Flats, N. Y., a200 ... 12 M 6
Burlington Jc., Mo., 707 ... 30 B 4
Burlington Sta., Conn. ... 10 D 2
Burlison, Tenn. ... 41 B 3
Burmont, Pa., a100 ... 15 L 2
Burnersville, W. Va., a100 ... 35 F 2
Burnet (Co.), Tex., 10,747 ... 46 J 7
Burnet (c.h.), Tex., 1,454 ... 46 J 7
Burnett, Ind., a125 ... 19 B 5
Burnett, Minn. ... 25 E 3
Burnett, Okla. ... 48 H 4
Burnett, Wash., a175 ... 51 D 2
Burnett (Co.), Wis., s.c.'95, 5,892 ... 24 B 3
Burnetta, Ky. ... 40 G 6
Burnett Jc., Wis., a300 ... 24 J 7
Burnett R., Wis. ... 24 D 3
Burnetts Creek, Ind., a500 ... 19 C 3
Burnett Woods Park, O. ... 18 C 8
Burney, Cal., a200 ... 56 D 2
Burney, Ind., a150 ... 19 E 6
Burneyville, Ind. Ty. ... 48 H 7
Burnham, Conn. ... 10 E 2
Burnham, Me. (town), 816 ... 6 E 6
Burnham, Mich. ... 23 J 8
Burnham, Mo. ... 31 J 11
Burnham, Mont. ... 49 G 1
Burnham Jc., Me. ... 6 D 6
Burnhams, N. Y., a175 ... 13 D 7
Burning Buttes, Mont. ... 49 M 2
Burning Mt., Col. ... 53 C 3
Burning Springs, W. Va., 542 ... 35 D 2
Burnips Corners, Mich., a150 ... 23 K 12
Burnleys, Va. ... 34 G 4
Burns, Col. ... 53 B 7
Burns, Ia. ... 28 D 3
Burns, Kan., a250 ... 32 F 3
Burns, Miss. ... 43 E 6
Burns, N. Y., a100 ... 13 G 7
Burns, Okla. ... 48 D 4
Burns (c.h.), Oreg., 264 ... 52 F 3
Burns, Tenn., a200 ... 41 G 2
Burns, Tex. ... 46 K 4
Burns, Wis. ... 24 E 7
Burns City, Ind. ... 19 C 7
Burnside, Conn., a500 ... 10 E 2
Burnside, Fla. ... 39 K 6
Burnside, Ill., a300 ... 20 C 5
Burnside, Ia., a100 ... 28 E 3
Burnside, Ky., a700 ... 40 G 6
Burnside, La., a100 ... 45 H 6
Burnside, Mich., a125 ... 23 P 11
Burnside, N. Y. ... 11 O 9
Burnside, Pa., 292 ... 16 E 5
Burnside, S. Dak. ... 27 F 3
Burnside I., Ga. ... 38 F 3
Burnside R., Ga. ... 38 F 3
Burns Jc., Col. ... 53 J 3
Burnsville, Ala., a125 ... 42 D 6
Burnsville, Ind. ... 19 E 6
Burnsville, Miss., a300 ... 43 H 1
Burnsville (c.h.), N. C., a200 ... 36 E 3
Burnsville, Va. ... 34 D 4
Burnsville, W. Va., a225 ... 35 E 3
Burnt Bluff, Mich. ... 22 H 6
Burnt Cabin Pt., Mich. ... 23 Q 9
Burnt Cabins, Pa., a150 ... 16 G 6
Burntcorn, Ala. ... 42 C 7
Burnthills, N. Y., a200 ... 12 P 6
Burntfork, Wyo., a125 ... 50 J 8
Burnthouse, W. Va. ... 35 E 2
Burnt I., Mich. ... 22 O 5
Burnt Mills, Md. ... 33 J 3
Burnt Mills, Miss. ... 43 H 1
Burnt Mt., Alaska (see Redoubt Volcano) ... 58 O 6
Burnt Prairie, Ill., a250 ... 21 J 9
Burnt R., Oreg. ... 52 H 2
Burnt Ranch, Cal. ... 56 B 2
Burnt Side I., Minn. ... 25 E 2
Burntwood, Kan. ... 32 A 2
Burnwood, Pa., a300 ... 15 L 3
Burr, Minn. ... 25 A 5
Burr, Neb., a200 ... 29 H 3
Burress, Neb. ... 29 G 3
Burr Ferry, La. ... 45 B 4
Burro, Tex. ... 46 H 9
Burro Mt., Col. ... 53 C 3
Burroak, Ind. ... 19 D 2
Burroak, Ia., a350 ... 28 K 1
Burroak, Kan., s.c.'95, 595 ... 32 D 2
Burroak, Mich., 687 ... 23 L 14
Burroak, Mo. ... 30 L 6
Burrough, Cal. ... 57 F 6
Burroughs, Ga., a150 ... 38 J 8
Burrows, Ind., a125 ... 19 C 3
Burrows, Pa. ... 16 E 3
Burrowsville, Va. ... 34 J 6
Burrs Mills, N. Y., a150 ... 12 L 4
Burrsville, Md., a100 ... 33 M 4
Burrsville, N. J., a300 ... 14 H 5
Burrton, Kan., s.c.'95, 681 ... 32 E 3
Burrville, Conn., a150 ... 10 C 2
Burrville, Utah ... 54 K 4
Burschville, Minn. ... 25 D 4
Burson, Cal. ... 56 E 4
Bursonville, Pa., a200 ... 15 M 5
Burt, Ind. Ty. ... 48 G 5
Burt, Ia., s.c.'95, 343 ... 28 E 1
Burt, Mich., a175 ... 23 O 11
Burt (Co.), Neb., 11,069 ... 29 H 2
Burtlake, Mich. ... 23 M 7
Burton, Ga. ... 38 D 2
Burton, Ill. ... 20 C 6
Burton, Ind. ... 19 C 4
Burton, Ind. ... 19 D 7
Burton, Mich., a100 ... 23 N 11
Burton, Mo., a150 ... 30 G 6

Burton, Mont. 49 D 2
Burton, O., 633 17 H 2
Burton, Okla. 48 H 1
Burton, Tenn. 41 K 2
Burton, Tex., 384 46 L 7
Burton, W. Va., a275 35 F 1
Burton, Wis. 24 E 9
Burton City, O., a275 17 G 3
Burtons, Miss. 43 H 1
Burton Sta., O., a100 17 H 2
Burton Sta., O. 17 H 4
Burtonsville, N. Y., a150 12 O 6
Burtonville, Ky., a150 40 J 4
Burtrum, Minn., a200 25 C 4
Burts L., Mich. 22 M 7
Burtts, Mass. 9 D 2
Burtville, Pa., a100 16 F 3
Burtville, Wis. 24 D 3
Burwell, Ala. 42 E 5
Burwell, Ga. 38 A 4
Burwell (c.h.), Neb., 378 29 E 2
Burwick, Okla. 48 H 3
Burwood, Tenn. 41 G 3
Busby, Ga. 38 F 4
Busby, Kan. 32 F 4
Busby, Miss. 43 D 1
Busby, Miss. 43 F 2
Busch, Mo. 30 K 5
Bush, Ala. 42 G 7
Bush, Ky. 40 J 6
Bushberg, Mo., a100 31 M 8
Bush Hill, Va. 33 B 5
Bush Kill, N. Y. 11 Q 8
Bushkill, Pa., a150 15 M 4
Bush L., Neb. 29 C 1
Bushnell, Fla., a175 39 M 5
Bushnell, Ill., 2,311 20 D 4
Bushnell, Mo. 31 D 10
Bushnell, Neb. 29 A 2
Bushnell, O., a125 17 J 1
Bushnell, S. Dak., a125 27 H 2
Bushnell Basin, N. Y., a175 13 H 5
Bushnellsville, N. Y., a150 11 R 8
Bushong, Kan., a100 32 F 3
Bushong, O., a125 17 B 2
Bush R., Md. 33 L 2
Bushrod, Ind. 19 B 7
Bushton, Ill., a100 21 J 6
Bushton, Kan., a150 32 D 3
Bushwick Jc., N. Y. 11 R 14
Bushwick Sta., N. Y. 11 Q 14
Bushyhead Sta., Ind. Ty. 48 M 2
Businessburg, O., a200 18 J 5
Busk, Col. 53 F 4
Buskirk Bridge, N. Y., a500 12 Q 6
Buskirk Sta., N. Y. 12 Q 6
Busk Tunnel, Col. 53 E 4
Bussey, Ia., a350 28 H 5
Busseyville, Ky., a100 40 L 4
Busti, N. Y., a500 13 D 7
Butcha Cr., Miss. 43 F 4
Butka, Neb. 29 E 1
Butler (Co.), Ala., 21,641 42 D 7
Butler (c.h.), Ala., a300 42 A 6
Butler, Ark. 44 N 3
Butler, Col. 53 E 1
Butler, L., Fla. 39 L 6
Butler, L., Fla. 39 N 6
Butler (c.h.), Ga., 712 38 C 6
Butler, Ill., 311 21 F 7
Butler, Ind., 2,521 19 G 2
Butler, Ind. Ty., a100 48 L 6
Butler, Ia. 28 J 5
Butler (Co.), Ia., s.c.'95, 16,966 28 H 2
Butler (Co.), Kan., s.c.'95, 21,126 32 F 4
Butler, Ky., 560 40 H 3
Butler (Co.), Ky., 13,956 40 C 6
Butler, Mich., a100 23 M 13
Butler (Co.), Mo., 10,164 31 M 11
Butler (c.h.), Mo., 2,812 31 D 8
Butler, Neb. 29 F 3
Butler (Co.), Neb., 15,451 29 G 2
Butler, N. J., a575 14 G 1
Butler, O., a300 17 F 3
Butler (Co.), O., 48,597 18 A 6
Butler (Co.), Pa., 55,339 16 C 5
Butler (c.h.), Pa., '90, 8,734; '97, a10,000 16 C 5
Butler, S. C., a250 37 E 3
Butler, S. Dak. 27 G 1
Butler, Tenn., a200 41 R 2
Butler, W. Va. 35 B 3
Butler, Wis., a150 24 K 8
Butler Center, Ia., a250 28 H 2
Butler Center, N. Y., a200 13 J 5
Butler Jc., Pa. 16 C 5
Butlers L., Vt. 7 B 3
Butlerville, O., 125 18 B 6
Butte (Co.), Cal., 17,939 56 D 3
Butte, Idaho 50 D 7
Butte (c.h.), Mont., '90, 10,723; '97, a25,000 49 D 4
Butte (c.h.), Neb., a700 29 F 1
Butte, Okla. 48 E 3
Butte, S. Dak. 27 A 2
Butte (Co.), S. Dak., s.c.'95, 1,575 27 A 2
Butte City, Cal., a275 56 D 3
Butte Cr., Cal. 56 C 3
Butte Cr., Oreg. 52 C 2
Butte Cr., Oreg. 52 E 1
Butte des Morts, Wis., a110 24 J 6
Butte Meadows, Cal. 56 D 2
Butte Mts., Cal. 57 H 5
Butte Range, Nev. 54 G 3
Butter Cr., Oreg. 52 F 1
Buttercup, Pa. 16 B 5
Butterfield, Minn., s.c.'95, 154 25 C 6
Butterfield, Mo., a100 31 E 11
Butterfield L., N. Y. 12 L 3
Butterfly, Neb. 29 G 2
Butterfly, Tenn. 41 Q 2
Buttermilk Bay, Mass. 9 F 5
Buttermilk Channel, N. Y. 11 P 14
Butternut, Mich., a225 23 L 11
Butternut, Wis., a150 24 E 2
Butternut Cr., N. Y. 12 M 7
Butternut Grove, N. Y., a200 12 N 8
Buttersville, Mich., a275 23 J 10
Buttes, Col. 53 J 5
Butte Valley, Cal., a150 56 D 2
Butte Valley, Cal. 57 H 6
Butterville, Oreg., a150 52 C 1
Buttonwood, Pa., a200 15 H 3
Buttonwoods, R. I. 10 K 3
Butts, Ga. 38 G 6
Butts (Co.), Ga., 10,505 38 D 5
Buttston, Ala. 42 F 5
Buttsville, Pa. 16 E 3
Buttzville, N. J., s.c.'95, 300 14 E 2
Buttzville, N. Dak. 26 G 3
Buxter, Tenn. 41 D 3
Buxton, Kan. 32 F 4
Buxton, Me. (town), 2,036 6 C 8
Buxton, N. Dak., a225 26 G 2
Buxton, Oreg. 52 B 1
Buyck, Ala. 42 E 5
Buzzard Cr., Col. 53 C 4
Buzzards Bay, Mass. 9 F 6
Buzzards Bay, Mass. (village), s.c.'95, 251 9 F 6
Bybee, Va. 34 G 5
Byer, O., a225 18 E 6
Byers, Col. 53 K 3
Byers, Kan. 32 B 4
Byers Mt., Col. 53 F 3
Byers Sta., Pa. 15 L 6
Byersville, N. Y., a150 13 G 6
Byerton, Ill. 21 D 7
Byesville, O., 789 17 G 4
Byfield, Mass. (village), s.c.'95, 192 9 E 1
Byhalia, Miss. a525 43 E 1
Byhalia, O., a275 17 D 4
Bynum, Ala. 42 E 3
Bynum, Ga. 38 C 2
Bynum, N. C., a125 36 L 3
Bynum, Tex. 46 L 6
Bynumville, Mo. 30 G 5
Byram, Miss., a100 43 D 6
Byram, N. J. 14 D 4
Byram R., Conn. 10 A 5
Byrds, S. C. 37 G 5
Byrdstown (c.h.), Tenn., a125 41 L 1
Byrdville, Va., a100 34 D 7
Byrneville, Ind., a100 19 D 8
Byromville, Ga. 38 D 7
Byron, Cal., a175 56 D 5
Byron, Ga., 219 38 D 6
Byron, Ill., 698 20 G 1
Byron, Me. (town), 180 6 B 6
Byron, Mich., 413 23 O 12
Byron, Minn., s.c.'95, 332 25 E 5
Byron, Mo., a200 31 J 8
Byron, Neb., a150 29 G 3
Byron, N. Y., a300 13 F 5
Byron, N. Dak. 26 F 1
Byron, Okla. 48 F 1
Byron, S. Dak. 27 H 3
Byron, L., S. Dak. 27 F 2
Byron, Va. 34 A 6
Byron, Wash. 51 F 3
Byron, Wis. 24 K 7
Byron Center, Mich., a300 23 K 12
Byron Center Sta., N. Y. 13 F 5
Byron Sta., Col. 53 O 6
Byron Sta., N. Y. 13 F 5
Byrontown, Pa., a200 16 D 4

C

Cabal, S. C. 37 F 2
Cabarrus (Co.), N. C., 18,142 36 H 4
Cabawfa R., Miss. 43 G 9
Cabazon Peak, N. Mex. 55 H 3
Cabbage L., Fla. 39 L 7
Cabbage L., Ga. 38 H 2
Cabbell, Kan. 32 B 3
Cabell (Co.), W. Va., 23,595 35 B 4
Cabery, Ill., 342 20 J 4
Cabezon, N. Mex. 55 H 3
Cabin, N. C. 36 O 4
Cabin Cr., Ind. Ty. 48 M 1
Cabin Cr., Md. 33 F 6
Cabin Cr., Mont. 49 M 3
Cabinercek, Md. 33 M 5
Cabin Creek Sta., Ark. 44 F 4
Cabin John, Md. 33 H 4
Cabin John Bridge, Md. 33 H 4
Cabinet, Idaho 50 C 1
Cabinet Mts., Idaho 50 C 1
Cabinet Mts., Mont. 49 A 1
Cabinpoint, Va., a100 34 J 6
Cable, Ill., 1,276 20 D 3
Cable, Mont., a100 49 C 3
Cable, O., a275 17 C 4
Cable, Wis. 24 D 2
Cabool, Mo., 359 31 H 10
Caborns, Ind. 19 A 9
Cabot, Ark., a400 44 H 5
Cabot, Vt. (town), 1,074; (vil.), 199 7 E 5
Cabrillo Pt., Cal. 56 B 3
Cacapon Mts., W. Va. 35 K 2
Cacapon R., W. Va. 35 K 2
Cache, Ind. Ty. 48 N 4
Cache (Co.), Utah, s.c.'95, 18,286 54 L 1
Cache Cr., Cal. 56 C 3
Cache Cr., Cal. 57 G 7
Cache Cr., Okla. 48 F 5
Cache Jc., Utah 54 K 1
Cache R., Ark. 44 K 3
Cache R., Ill. 21 G 11
Cachise, Ariz. 55 F 6
Cactus, Tex. 46 H 10
Cactus Plain, Ariz. 55 E 4
Cactus Valley, Col. 53 C 3
Cadams, Neb. 29 G 3
Cadaretta, Miss. 43 F 3
Caddo, Ind. Ty. a800 48 K 6
Caddo (Co.), La., 31,535 45 B 1
Caddo, Tex., a200 46 J 5
Caddoa, Col. 53 N 6
Caddoa Cr., Col. 53 M 7
Caddo Cr., Ark. 44 E 6
Caddo Cr., Ind. Ty. 48 H 6
Caddo Cr., Ind. Ty. 48 K 6
Caddogap, Ark. 44 E 6
Caddo Mills, Tex., 234 46 L 4
Caddopeak, Tex. 46 H 5
Cade, Tex. 46 L 6
Cades, La. 45 F 6
Cades, S. C., a100 37 J 4
Cades, Tenn. 41 D 3
Cades Cove, Tenn. 41 O 3
Cades Mill Sta., Tenn. 41 D 3
Cadet, Mo., a100 31 L 8
Cadeville, La. 45 E 2
Cadez, N. C. 36 P 4
Cadillac (c.h.), Mich., '90, 4,461; '97, a5,100 23 L 9
Cadiz, Cal. 57 K 8
Cadiz, Ind., 307 19 E 5
Cadiz (c.h.), Ky., 800 40 A 7
Cadiz, N. Y., a200 13 E 7
Cadiz (c.h.), O., 1,716 17 H 4
Cadiz, Tex. 46 K 9
Cadiz, Wyo. 50 N 5
Cadiz Jc., O. 17 J 4
Cadmus, Kan. 32 H 3
Cadmus, O. 18 F 7
Cadosia, N. Y., a275 12 M 8
Cadott, Wis., s.c.'95, 838 24 D 5
Cadotts Pass, Mont. 49 D 2
Cadron Creek, Ark. 44 H 4
Cadwallader, O., a275 17 H 4
Cadwallader, Pa. 16 C 6
Cady, Mich., a375 23 Q 12
Cadys Pass, Wash. 51 D 2
Cadyville, N. Y., a100 12 P 2
Caesars Head, S. C. 37 C 1
Cagle, Miss. 43 G 4
Cagle, Tenn. 41 L 4
Caglesville, Ark. 44 G 4
Cahaba, Ala., a450 42 C 6
Cahaba R., Ala. 42 C 5
Cahawba, Ala. (see Cahaba) 42 C 6
Cahokia, Ill. 21 E 8
Cahokia R., Ill. 21 F 8
Caholn, Kan. 32 F 3
Cahto, Cal., a150 56 B 3
Cahuenga Mts., Cal. (see Santa Monica Mts.) 57 G 8
Cahuilla, Cal. 57 J 9
Caillou Bay, La. 45 H 8
Caillou L., La. 45 H 8
Caillou L., La. 45 H 8
Cain, Kan. 32 D 3
Cainesville, Mo., 418 30 E 4
Cainesville, Utah 54 M 4
Cains, Ga. 38 D 3
Cains, Pa., a400 15 L 6
Cains Store, Ky. 40 G 6
Cainsville, Tenn., a125 41 J 3
Cainville, Wis. 24 H 9
Ca Ira, Va. 34 G 6
Cairo, Ga., 521 38 C 10
Cairo (c.h.), Ill., '90, 10,324; '97, a16,860 21 G 11
Cairo, Kan. 32 D 4
Cairo, Ky., 209 40 A 5
Cairo, Mo., a250 30 H 6
Cairo, Mont. 49 F 1
Cairo, Neb., a200 29 F 2
Cairo, N. Y., 573 12 P 7
Cairo, N. Y. (town) 11 S 8
Cairo, N. C. 36 K 5
Cairo, O. 17 B 3
Cairo, O., a125 17 H 3
Cairo, Tenn. 41 C 3
Cairo, W. Va. a100 35 D 2
Cajon, Cal. 57 H 8
Cajon Pass, Cal. 57 H 8
Calabasas, Ariz. 55 D 7
Calabasas, Cal. 57 G 8
Calabash, N. C. 36 N 7
Calahatn, N. C. 36 H 3
Calairus Bayou, Tex. 47 B 3
Calais, Ga. 38 D 2
Calais (c.h.), Me. (city), '90, 7,290; '97, a9,000 6 J 5
Calais, Mont. 49 M 1
Calais, O., 135 18 H 5
Calais, Vt. (town), 1,082 7 E 5
Calamine, Ark. 44 K 2
Calamine, Wis., a300 24 F 9
Calamus, Ia., s.c.'95, 221 28 M 4
Calamus R., Neb. 29 E 1
Calapooia Mts., Oreg. 52 C 3
Calapooya Cr., Oreg. 52 B 3
Calaveras (Co.), Cal., 8,882 56 E 4
Calaveras, Tex., 369 46 J 8
Calaveras R., Cal. 56 D 4
Calcasieu, La. 45 C 6
Calcasieu (Co.), La., 20,176 45 C 6
Calcasieu L., La. 45 C 7
Calcasieu Pass, La. 45 C 7
Calcasieu R., La. 45 D 6
Calcutta, O., a125 17 J 3
Caldwell, Ala. 42 E 3
Caldwell (c.h.), Idaho, 779 50 C 6
Caldwell, Kan., s.c.'95, 1,448 32 E 4
Caldwell (Co.), Ky., 13,186 40 A 6
Caldwell (Co.), La., 5,814 45 E 2
Caldwell, Mich., a100 23 L 10
Caldwell (Co.), Mo., 15,152 30 D 5
Caldwell, N. J., s.c.'95, 984 14 G 2
Caldwell (Co.), N. C., 12,298 36 F 3
Caldwell (c.h.), O., '90, 1,248; '97, a1,600 18 G 5
Caldwell, Pa. 15 G 4
Caldwell, S. C. 37 F 3
Caldwell (Co.), Tex., 15,769 46 K 8
Caldwell (c.h.), Tex., 1,250 46 L 7
Caldwell, W. Va. 35 F 5
Caldwell, Wis., a200 24 K 9
Caldwell Cr., Pa. 16 C 3
Caldwell Institute, N. C. 26 L 2
Caldwells, N. C. 36 H 4
Caldwell Sta., N. Y. 12 P 5
Cale, Ind. Ty., a375 48 K 7
Cale, Kan. 32 F 4
Caleb, Oreg. 52 F 2
Calebee, Ala., a200 42 F 6
Caledonia, Ala., a175 42 C 7
Caledonia, Ill., 184 20 H 1
Caledonia, Ia. 28 E 6
Caledonia, Ky. 40 A 7
Caledonia (c.h.), Minn., s.c.'95, 1,045 25 F 6
Caledonia, Miss., a200 43 H 3
Caledonia, Mo., a250 31 L 9
Caledonia, N. Y., a1,100 13 G 6
Caledonia, N. Dak., 267 26 G 2
Caledonia, O., 757 17 D 3
Caledonia, Pa., a200 16 E 4
Caledonia (Co.), Vt., 23,436 7 F 5
Caledonia, Wis. 24 L 9
Caledonia Mine, Wis. 24 F 2
Caledonia Sta., Mich., 438 23 L 12
Calera, Ala., 753 42 D 4
Calf Creek, Ky., a100 40 L 5
Calf I., Me. 6 J 7
Calf Killer, Tenn. 41 L 2
Calhan, Col. 53 K 4
Calhoun, Ala., a125 42 D 6
Calhoun (Co.), Ala., 33,835 42 F 3
Calhoun (Co.), Ark., 7,267 44 G 7
Calhoun (Co.), Fla., s.c.'95, 3,274 39 F 2
Calhoun (Co.), Ga., 8,438 38 B 8
Calhoun (c.h.), Ga., 680 38 B 3
Calhoun, Ill., a150 21 J 8
Calhoun (Co.), Ill., 7,652 21 D 7
Calhoun (Co.), Ia., s.c.'95, 15,788 28 D 3
Calhoun (c.h.), Ky., 637 40 B 5
Calhoun, La., a250 45 E 1
Calhoun (Co.), Mich., 43,501 23 L 13
Calhoun, Miss. 43 D 5
Calhoun (Co.), Miss., 14,688 43 F 3
Calhoun, Mo., 698 31 E 8
Calhoun, N. C., a300 36 D 4
Calhoun, Tenn., 222 41 M 4
Calhoun (Co.), Tex., 815 46 L 9
Calhoun, W. Va. 35 F 2
Calhoun (Co.), W. Va., 8,155 35 D 3
Calhoun, Wis. 24 F 11
Calhoun Falls, S. C., a100 37 C 3
Calhoun Sta., Neb. 29 J 2
Calhoun Sta., S. C. 37 C 2
Calico, N. C. 36 P 4
Calicorock, Ark. 44 H 2
Caliente, Cal. 57 G 7
Caliente, N. Mex. 55 K 2
Califon, N. J., a575 14 E 3
California, Ia. 28 B 4
California, Ky., 316 40 H 3
California, Md. 33 K 6
California, Mich., a200 23 M 14
California (c.h.), Mo., 1,772 30 G 7
California, O., a475 18 B 6
California, Pa. 15 L 4
California, Pa., 1,024 16 C 6
California (State), U. S., '90, 1,208,130 5 B 3
California (State), U. S. (large scale map of) 56-57
California Sta., O. 18 D 9
Calihan, S. Dak. 27 G 2
Calis, W. Va. 35 E 1
Calispell, Wash. 51 H 1
Calispell L., Wash. 51 H 1
Calispell Peak, Wash. 51 H 1
Calista, Kan. 32 D 4
Calistoga, Cal., a750 56 C 4
Calluro Range, Ariz. 55 E 6
Calkin, Cal. 57 E 8
Calkins, Pa., a200 15 M 3
Calkinsville, Mich., a200 23 M 10
Callahan, Cal., a200 56 C 1
Callahan, Fla., a125 39 N 1
Callahan (Co.), Tex., 5,457 46 H 5
Callam, Wash. (see Clallam) 51 A 1
Callam (Co.), Wash. (see Clallam) 51 B 1
Callanans Corners, N. Y., a150 12 O 6
Callands, Va., a125 34 D 7
Callao, Miss. 43 C 4
Callao, Mo., 371 30 G 5
Callao, Utah 54 J 3

Callaway, Ky., a100 ..... 40 J 7
Callaway (Co.), Mo., 25,131.... 30 J 7
Callaway, Neb., a600 ..... 29 E 2
Callaway, Va. ..... 34 D 6
Callender, Ia., s.c.'95, 296.... 28 E 3
Callensburg, Pa., 241 ..... 16 D 4
Callery, Pa., a200 ..... 16 B 5
Calliboon, N. Y., a400 ..... 11 N 8
Calliboon Depot, N. Y., a400.. 11 M 8
Callhope, Ia., 623 ..... 28 A 1
Callis, Tex ..... 46 L 4
Calloway (Co.), Ky., 14,675.... 40 D 3
Calloway, Tex. ..... 46 M 5
Calmar, Ia. s.c.'95, 1,056..... 28 K 1
Caloma, Ia. ..... 28 G 5
Caloosa, Miss. ..... 43 F 3
Caloosa, Fla. ..... 39 N 9
Caloosahatchee R., Fla. ..... 39 N 9
Calpella, Cal. ..... 56 B 3
Calumet, Col. ..... 53 G 5
Calumet, Ill. ..... 20 L 2
Calumet (Tp.), Ill. ..... 21 C 11
Calumet, Ia., a100 ..... 28 B 2
Calumet, La. ..... 45 G 7
Calumet, Mich., 1,159 ..... 22 E 3
Calumet, O., a400 ..... 17 J 4
Calumet, Okla. ..... 48 F 3
Calumet, Pa., a300 ..... 16 D 6
Calumet (Co.), Wis., s.c.'95, 17,744 ..... 24 K 6
Calumet Harbor, Ill. ..... 21 E 10
Calumet L., Ill. ..... 21 D 11
Calumet Mines, Mich. ..... 22 F 6
Calumet R., Ill. ..... 21 D 11
Calumetville, Wis., a200 ..... 24 K 7
Calvary, Ga. ..... 38 C 10
Calvary, Ky., a100 ..... 40 F 5
Calvary, Md., a100 ..... 33 L 2
Calvels Lake, Miss. ..... 43 B 7
Calvenia, Fla. ..... 39 N 8
Calvert, Ala. ..... 42 A 8
Calvert, Kan. ..... 32 C 2
Calvert City, Ky., 142 ..... 40 D 2
Calvert, Md., a100 ..... 33 M 1
Calvert (Co.), Md., 9,860 ..... 33 K 5
Calvert, Miss. ..... 43 G 5
Calvert, Neb. ..... 29 C 3
Calvert, Tex., 2,032 ..... 46 L 7
Calverton, Md. ..... 33 E 5
Calverton, N. Y., a200 ..... 11 R 10
Calverton, Va., a125 ..... 34 H 3
Calvert Stn., Wis. ..... 24 D 7
Calvin, Idaho ..... 50 G 7
Calvin, Ill. ..... 21 J 9
Calvin, Ind. Ty. ..... 48 K 5
Calvin, Mont. ..... 49 D 3
Calvin, Pa., a100 ..... 16 F 6
Calwood, Mo., a100 ..... 30 J 7
Camak, Ga., a125 ..... 38 F 5
Camanche, Ia., s.c.'95, 801.... 28 N 4
Camano I., Wash. ..... 51 C 1
Camargo, Ill., a375 ..... 21 J 6
Camargo, Ky., a150 ..... 40 J 5
Camargo, Okla. ..... 48 D 3
Camargo, Pa., a125 ..... 15 K 7
Camas, Idaho, a200 ..... 50 G 5
Camas, Wash., a375 ..... 51 C 4
Camas Cr., Idaho ..... 50 E 5
Camas Cr., Idaho ..... 50 E 6
Camas Cr., Idaho ..... 50 H 5
Camas Cr., Oreg. ..... 52 G 1
Camas Valley, Oreg. ..... 52 B 3
Camba, O. ..... 18 E 7
Cambray, N. Mex. ..... 55 H 6
Cambria, Cal., 288 ..... 57 D 7
Cambria, Ind. ..... 19 C 4
Cambria, Ia., a150 ..... 28 G 6
Cambria, Mich., a350 ..... 23 M 14
Cambria, N. Y., a275 ..... 13 E 5
Cambria, N. Y. (town) ..... 13 C 4
Cambria (Co.), Pa., 66,375 .... 16 E 5
Cambria, Tena. ..... 41 N 4
Cambria, Va., a400 ..... 34 C 6
Cambria, Wis., s.c.'95, 570... 24 H 7
Cambria, Wyo., 329 ..... 50 P 6
Cambria Center, N. Y. ..... 13 C 3
Cambria Sta., Md. ..... 33 K 1
Cambridge (c.h.), Ill., 940..... 20 E 3
Cambridge, Ia., s.c.'95, 441.... 28 F 4
Cambridge, Kan., a175 ..... 32 F 4
Cambridge, Mass. (on local map) 8 C 6
Cambridge, Me. (town), 425... 6 D 5
Cambridge (c.h.), Md., 4,192.. 33 L 5
Cambridge (c.h.), Mass. (city), s.c.'95, 81,643 ..... 9 D 3
Cambridge, Mich., a175 ..... 23 N 13
Cambridge (c.h.), Minn., s.c.'95, 391 ..... 25 D 4
Cambridge, Mo., a100 ..... 30 F 6
Cambridge, Neb., 510 ..... 29 D 3
Cambridge, N. Y., 1,598 ..... 12 Q 5
Cambridge (c.h.), O., '90, 4,361; '97, a6,000 ..... 17 G 4
Cambridge, Vt. (town), 1,689.. 7 C 4
Cambridge, Wis., 452 ..... 24 H 8
Cambridge City, Ind., 1,782.... 19 F 5
Cambridge Jc., Vt. ..... 7 C 4
Cambridgeport, Vt. ..... 7 D 10
Cambridge Springs, Pa., 912.. 16 B 3
Camden (c.h.), Ala., 545 ..... 42 C 7
Camden (c.h.), Ark., 2,571 .... 44 G 7
Camden, Del., 553 ..... 33 N 3
Camden, Ga. ..... 38 H 9
Camden (Co.), Ga., 6,178..... 38 H 9
Camden, Ill., a200 ..... 20 D 5
Camden, Ind. a800 ..... 19 C 3
Camden, Me. (town), 4,621..... 6 E 7
Camden (Co.), Mo., 10,040 .... 31 G 8
Camden, Mich., a425 ..... 23 M 14
Camden, Minn. ..... 25 B 5
Camden, Miss., a150 ..... 43 E 5
Camden, Mo., 650 ..... 30 D 6
Camden, Neb. ..... 29 G 3
Camden (Co.), N. J., s.c.'95, 100,104 ..... 14 E 6
Camden (c.h.), N. J., s.c.'95, 63,467 ..... 14 D 6
Camden, N. Y., 1,902..... 12 L 5
Camden (Co.), N. C., 5,667 .... 36 R 2
Camden (c.h.), N. C., a275..... 36 R 2
Camden, O., 846 ..... 18 A 5
Camden, Pa., a475 ..... 16 F 2
Camden (c.h.), S. C., 3,533.... 37 G 3
Camden (c.h.), Tenn., 330..... 41 E 2
Camden, W. Va. ..... 35 E 2
Camden Bay, Alaska ..... 58 R 1
Camden Jc., Md. ..... 33 E 6
Camden Jc., S. C. ..... 37 G 4
Camden-on-Gauley, W. Va., a200 35 E 4
Camden Point, Mo., 177 ..... 30 C 6
Camelot, N. Y. ..... 11 N 10
Camel Peak, Col. ..... 53 D 1
Camels Hump, N. Dak. ..... 26 A 2
Camels Hump, Vt. ..... 7 C 5
Cameo, Okla. ..... 48 F 3
Cameron, Ark. ..... 44 E 8
Cameron, Cal. ..... 57 G 7
Cameron, Ga., a150 ..... 38 H 6
Cameron, Ill., a300 ..... 20 D 4
Cameron, Ind. Ty., a400..... 48 N 4
Cameron, Ia. ..... 28 G 1
Cameron, Kan., a200 ..... 32 D 4
Cameron (c.h.), La., a100..... 45 C 7
Cameron (Co.), La., 2,828..... 45 C 7
Cameron, Miss. ..... 43 E 5
Cameron, Mo., 2,917 ..... 30 D 5
Cameron, Mont. ..... 49 E 4
Cameron, Neb. ..... 29 F 3
Cameron, N. Y., a300..... 13 H 7
Cameron, N. C., 236..... 36 L 4
Cameron, O., a250 ..... 18 J 5
Cameron, Pa., a400 ..... 16 F 4
Cameron (Co.), Pa., 7,238..... 16 F 4
Cameron, S. C. ..... 37 G 4
Cameron (Co.), Tex., 14,424... 46 K 11
Cameron (c.h.), Tex., 1,608... 46 L 7
Cameron, W. Va., a1,050..... 35 E 1
Cameron, Wis., s.c.'95, 295.... 24 C 4
Cameron City Sta., Kan..... 32 F 4
Cameron Cr., Mont. ..... 49 G 3
Cameron Jc., Mo. ..... 30 D 5
Cameron Mills, N. Y., a150... 13 H 7
Camilla (c.h.), Ga., 866..... 38 C 9
Camillus, N. Y., 487..... 13 K 5
Camlnada Bay, La. ..... 45 J 8
Cammack, Ind., a225 ..... 19 E 4
Cammal, Pa., a300 ..... 15 H 4
Camp, Ark. ..... 44 J 2
Camp, Minn. ..... 25 C 5
Camp (Co.), Tex., 6,624..... 46 N 5
Camp, Va. ..... 34 A 7
Camp Baker Military Res., Mont. ..... 49 E 3
Campbell, Ariz. ..... 55 A 3
Campbell, Cal., a400 ..... 56 C 5
Campbell (Co.), Ga., 9,115.... 38 B 4
Campbell, Fla. ..... 39 O 6
Campbell, Ill., a100 ..... 21 J 7
Campbell, Ind. Ty., a100..... 48 M 3
Campbell, Ia. ..... 28 F 4
Campbell (Co.), Ky., 44,208... 40 H 3
Campbell, Mich., a200 ..... 23 L 12
Campbell, Minn., a275 ..... 25 A 3
Campbell, Mo., a300 ..... 31 M 11
Campbell, Neb., a375 ... ... 29 F 3
Campbell, N. Y., a400..... 13 H 7
Campbell, N. C. ..... 36 J 1
Campbell, O. ..... 18 E 7
Campbell, S. Dak. ..... 27 D 1
Campbell (Co.), S. Dak., s.c. '95, 4,303 ..... 27 E 1
Campbell, Tenn. ..... 41 N 3
Campbell (Co.), Tenn., 13,486.. 41 N 2
Campbell, Tex., a400 ..... 46 M 4
Campbell, Va. ..... 34 G 4
Campbell (Co.), Va., 41,087... 34 E 6
Campbell Cr., S. Dak. ..... 27 E 2
Campbell Hall, N. Y., a300... 11 O 9
Campbell Hill, Ill., 280..... 21 F 10
Campbell Pt., Alaska ..... 58 P 6
Campbells Bridge, S. C..... 37 K 3
Campbellsburg, Ind., 418..... 19 D 7
Campbellsburg, Ky., 342 ..... 40 F 3
Campbells Corners, Mich. ..... 23 N 9
Campbells Cr., Miss. ..... 43 E 6
Campbells Mills, Conn. ..... 10 H 3
Campbellsport, O. ..... 17 H 2
Campbellsport, Wis., a300..... 24 K 7
Campbells Sta., Mo. ..... 31 E 10
Campbells Sta., O. ..... 17 H 4
Campbellstown, O., a125 ..... 18 A 5
Campbellsville (c.h.), Ky., 1,018 40 F 6
Campbellsville, Miss. ..... 43 C 5
Campbellsville, Tenn., a150 ... 41 G 4
Campbellton, Fla., a250 ..... 39 F 1
Campbellton, Ga., a125 ..... 38 B 4
Campbellton, Tex. ..... 46 J 9
Campbelltown, Pa., a300 ..... 15 J 6
Camp Caribou, Me. ..... 6 B 5
Camp Charlotte, Tex. ..... 47 G 6
Camp Clarke, Neb. ..... 29 A 2
Camp Colorado, Tex., a100..... 46 H 6
Camp Cornelia, Ga. ..... 38 G 10
Camp Cr., Miss. ..... 43 G 2
Camp Cr., Okla. ..... 48 E 1
Camp Cr., Oreg. ..... 52 E 3
Camp Cr., Oreg. ..... 52 G 3
Campcreek, N. C. ..... 36 F 3
Campcreek, Oreg. ..... 52 C 2
Campcreek, Tenn. ..... 41 Q 2
Campcreek, W. Va. ..... 35 D 6
Camp Crook, S. Dak. ..... 27 A 1
Camp Dennison, O., a300..... 18 D 8
Camp Douglas, Wis., s.c.'95, 360 ..... 24 F 7
Campello, Mass. (vill.), s.c.'95, 5,494 ..... 9 D 4
Campfield, S. C. ..... 37 K 5
Campgaw, N. J. ..... 14 H 1
Campgrove, Ill., a275 ..... 20 F 3
Camp Hagerman, O. ..... 18 B 6
Camphill, Ala., 366 ..... 42 F 5
Camphill, Pa., 191 ..... 15 J 6
Camp Lyon, Old, Idaho.. ..... 50 C 6
Camp Nelson, Ky., a275..... 40 G 5
Campo, Cal. ..... 57 J 10
Campobella, S. C. (see Campobello) ..... 37 D 1
Campobello, S. C., 137 ..... 37 D 1
Campo Seco, Cal., a250 ..... 56 E 4
Campopint, Ill., 1,150 ..... 20 C 5
Camp San Saba, Tex., a150..... 46 H 6
Campsprings, Md. ..... 33 D 6
Camp Springs, Ky., a200..... 40 H 3
Camp Store, La. ..... 45 C 6
Camp Three Forks, Idaho..... 50 C 7
Campti, La., 310 ..... 45 C 3
Campton, Ala. ..... 42 D 3
Campton, Fla. ..... 39 D 1
Campton, Ga. ..... 38 D 4
Campton (c.h.), Ky., 317..... 40 J 5
Campton, N. H. (town), 982... 7 H 7
Campton, S. C. ..... 37 D 1
Campton Village, N. H..... 7 H 7
Camptonville, Cal., a300..... 56 D 3
Camptown, Pa., a200 ..... 15 K 3
Campus, Ill., a300 ..... 20 J 3
Campverde, Ariz., a300 ..... 55 D 4
Campville, Conn., a200 ..... 10 C 3
Campville, Fla., a150 ..... 39 M 3
Camulos, Cal. ..... 57 G 8
Cana, Cal. ..... 56 D 3
Cana, N. C., a100 ..... 36 H 3
Cana, S. C. ..... 37 D 3
Canaan, Ala. ..... 42 A 3
Canaan, Conn. (town), 970..... 10 B 1
Canaan, Ind., a100 ..... 19 F 7
Canaan, Me. (town), 1,130..... 6 D 6
Canaan, Miss. ..... 43 F 1
Canaan, Mo., a125 ..... 31 J 8
Canaan, N. Y., a125..... 12 Q 7
Canaan, N. H. (town), 1,417... 7 F 8
Canaan, O., a300 ..... 17 G 3
Canaan, Vt. (town), 829; (vill.), 616 ..... 7 H 3
Canaan Center, N. H. ..... 7 F 8
Canaan Four Corners, N. Y., a400 ..... 12 Q 7
Canaan Valley, Conn. ..... 10 C 1
Canada, Kan., a100 ..... 32 E 3
Canada, Ky., a100 ..... 40 M 5
Canada Cr., N. Y. ..... 12 M 5
Canada Cr., S. Br. of, N. Y.... 12 N 5
Canada Lakes, N. Y. ..... 12 O 5
Canadensis, Pa., a200 ..... 15 M 4
Canadian (Co.), Okla., 7,158... 48 F 3
Canadian (c.h.), Tex., a450.... 47 G 2
Canadian Hills, N. Mex. ..... 55 L 3
Canadian R., Col. ..... 53 F 1
Canadian R., N. Fk. of, Okla. 48 E 3
Canadian R., Tex. ..... 47 G 1
Canadice, N. Y., a200 ..... 13 G 6
Canadice L., N. Y. ..... 13 G 6
Cana L., Wis. ..... 24 M 4
Canajoharie, N. Y., 2,089..... 12 N 6
Canal, Ind., a150 ..... 19 B 8
Canal, Mo. ..... 31 J 9
Canal Dover, O., '90, 3,470; '97, a4,700 ..... 17 G 3
Canal Fulton, O., 1,173..... 17 G 3
Canal Lewisville, O., a325.... 17 G 4
Canal Winchester, O., 633..... 18 E 5
Canandaigua, Mich., a150 .... 23 N 14
Canandaigua (c.h.), N. Y., '90, 5,868; '97, a7,500..... 13 H 6
Canandaigua L., N. Y. ..... 13 H 6
Canarsie, N. Y., 2,452..... 11 Q 14
Canaseraga, N. Y. ..... 12 L 5
Canaseraga, N. Y., 659..... 13 G 7
Canastota, N. Y., 2,774..... 12 L 5
Canastota, S. Dak., a300 ..... 27 G 3
Canaveral, Fla. ..... 39 P 6
Canaveral, Cape, Fla. ..... 39 Q 6
Canboro, Mich., a100 ..... 23 P 10
Canby, Cal. ..... 56 E 1
Canby, Ia. ..... 28 D 5
Canby, Ky. ..... 40 G 4
Canby, Mich. ..... 23 M 6
Canby, Minn., s.c.'95, 716..... 25 A 5
Canby, Oreg., a300 ..... 52 C 1
Candelaria, Nev., 345 ..... 54 D 4
Candia, N. H. (town), 1,108... 7 J 10
Candia Village, N. H. ..... 7 K 10
Candler, Fla., a250 ..... 39 N 4
Cando (c.h.), N. Dak., a225... 26 E 1
Candor, N. Y., a1,500 ..... 13 K 7
Candor, N. C., a300..... 36 K 4
Candy Cr., Okla. ..... 48 K 1
Cane, Ala. ..... 42 B 3
Caneadea, N. Y., a450 ..... 13 F 7
Cane Cr., Ind. Ty. ..... 48 L 3
Cane Cr., Ind. Ty. ..... 48 M 6
Cane Creek, Tenn. (see Offutt). 41 N 2
Canehill, Mo., a100 ..... 31 E 9
Cane Island, Ark. ..... 44 M 3
Canendge, Ky., a100 ..... 40 H 4
Cane River, N. C. ..... 36 E 3
Cane Savannah, S. C. ..... 37 H 4
Cane Spring, Ky., a100 ..... 40 E 5
Cane Valley, Ky., a100 ..... 40 F 6
Caney, Ark., a100 ..... 44 F 7
Caney, Ind. Ty. ..... 48 K 6
Caney, Kan., s.c.'95, 1,004.... 32 F 4
Caney, Ky., a225 ..... 40 K 5
Caney, La. ..... 45 C 4
Caney Boggy, Ind. Ty. ..... 48 K 5
Caneybranch, Tenn., a150 .... 41 Q 2
Caney Cr., Ind. Ty. ..... 48 K 6
Caney Cr., Ind. Ty. ..... 48 L 3
Caney Cr., La. ..... 45 D 1
Caney Cr., Okla. ..... 48 K 1
Caney Cr., Tex. ..... 46 M 8
Caney Creek Sta., Mo. ..... 31 N 10
Caney Fk., Tenn. ..... 41 K 3
Caney or Little Verdigris R., Ind. Ty. ..... 48 L 1
Caneyspring, Tenn. ..... 41 H 3
Caneyville, Ky., 273 ..... 40 D 6
Canfield, Ark. ..... 44 E 8
Canfield, Col., a125 ..... 53 H 2
Canfield, Ia. ..... 28 J 2
Canfield, O., 675 ..... 17 J 2
Canfield, W. Va. ..... 35 E 3
Canisteer, N. J. ..... 14 G 1
Canisteo, Ariz. ..... 55 E 7
Canisteo, N. Y., 2,071..... 13 G 7
Canjilon, N. Mex. ..... 55 J 2
Canmer, Ky., a350 ..... 40 E 6
Cannelburg, Ind., 276 ..... 19 B 7
Cannelton (c.h.), Ind., 1,991... 19 C 9
Cannelton, Pa., a150 ..... 16 B 5
Cannelton, W. Va., a550..... 35 D 4
Cannelville Sta., O., 177..... 18 F 5
Canning, S. Dak., a100..... 27 E 2
Cannochee R., Ga. ..... 38 H 7
Cannon, Conn., a350 ..... 10 B 5
Cannon, Del. ..... 33 N 4
Cannon (Co.), Tenn., 12,197... 41 J 3
Cannon Ball, N. Dak. ..... 26 D 3
Cannon Ball R., N. Dak..... 26 C 3
Cannon Ball R., N. Fk. of, N. Dak. ..... 26 C 3
Cannonbeach, Oreg. ..... 52 B 1
Cannon Falls, Minn., s.c.'95, 1,329 ..... 25 E 5
Cannon Jc., Minn. ..... 25 E 5
Cannon R., Minn. ..... 25 D 5
Cannonsburg, Mich., a225..... 23 K 11
Cannonsburg, Miss. ..... 43 B 7
Cannonsburg, O., a150 ..... 17 C 3
Cannonsville, N. Y., a400..... 12 M 7
Cannonville, Utah, a250 ..... 54 K 5
Canobie Lake, N. H. .. .. 7 J 11
Canoe, Ky. ..... 40 K 6
Canoe Camp, Pa., a150..... 15 H 3
Canoe Cr., Ia. ..... 28 K 1
Canoe Sta., Ala. ..... 42 C 8
Canoga, N. Y., a200 ..... 13 J 6
Cañon, Ariz. (place) ..... 55 D 4
Cañon, Ga., a250 ..... 38 E 3
Cañon, Oreg. (place) ..... 52 G 1
Cañon, Va. (place) ..... 34 B 7
Cañon Blanco, N. Mex. ..... 55 K 3
Cañon Butte, Ariz. ..... 55 F 4
Cañon Butte, Col. ..... 53 A 2
Canonchet, R. I. ..... 10 H 4
Cañoncito, N. Mex. ..... 55 K 3
Cañon City (c.h.), Col., 2,825.. 53 H 6
Cañon Cr., Ariz. ..... 55 E 5
Cañon Cr., Cal. ..... 56 B 2
Cañon Cr., Oreg. ..... 52 C 4
Cañon de Ojo Amarillo, N. Mex. 55 G 2
Cañon Diablo, Ariz. ..... 55 D 3
Cañon Largo, N. Mex. (river).. 55 H 2
Cañon Park, Col. ..... 53 C 2
Cañon Pintado, N. Mex. ..... 55 K 4
Canonsburg, Pa., 2,113 ..... 16 B 6
Canosia, Minn., a100 ..... 25 E 3
Canova, S. Dak., a150 ..... 27 G 3
Canterbury, Conn., (place), a650; (town), 947 ..... 10 G 3
Canterbury, Del., a160 ..... 33 N 3
Canterbury, N. H. (town), 964. 7 H 9
Canterbury Depot, N. H. .... 7 H 9
Canterbury, W. Va. ..... 35 B 5
Cantey, S. C. ..... 37 G 3
Canto, Wash. ..... 51 B 3
Canton, Ark. ..... 44 J 2
Canton, Conn. (place), a200; (town), 2,500 ..... 10 D 2
Canton (c.h.), Ga., 659..... 38 B 3
Canton, Ill., '90, 5,604; '97, a7,500 ..... 20 E 4
Canton, Ind., a300 ..... 19 D 7
Canton, Ia., a200 ..... 28 M 3
Canton, Kan., s.c.'95, 357..... 32 E 3
Canton, Ky., 339 ..... 40 A 7
Canton, La. ..... 45 D 5
Canton, Me. (town), 1,363; (village), 525 ..... 6 C 7
Canton, Md. ..... 33 G 5
Canton, Mass. (town), s.c.'95, 4,636 ..... 9 D 4
Canton, Mass. (village), s.c.'95, 4,132 ..... 9 D 4
Canton, Mich. ..... 23 P 13
Canton, Minn., s.c.'95, 380.... 25 F 6
Canton (c.h.), Miss., 2,131.... 43 D 5
Canton, Mo., 2,241 ..... 30 J 4
Canton, Mont. ..... 49 E 3
Canton, Neb. ..... 29 A 1
Canton, N. J., a175 ..... 14 C 8
Canton (c.h.), N. Y., 2,580.... 12 M 2
Canton, N. C., a200 ..... 36 D 3
Canton, N. Dak. ..... 26 G 1
Canton (c.h.), O., '90, 26,189; '97, a30,500 ..... 17 H 3
Canton, Pa., 1,333 ..... 15 J 3
Canton (c.h.), S. Dak., s.c.'95, 1,611; '97, a3,500 ..... 27 H 4
Canton (c.h.), Tex., 421..... 46 M 5
Canton, Wis. ..... 24 C 4
Canton Bend, Ala. ..... 42 C 6
Canton Center, Conn., a150... 10 D 2

Canton Jc., Mass. 9 D 4
Cantonment, Fla. 39 B 1
Cantonment, Okla. 48 E 2
Cantons, Nev. 54 E 3
Cantonsville, Md., 2,115 33 J 3
Cantrall, Ill., a300 20 F 6
Cantrell, Tenn. 41 R 1
Cantrill, Ia., s.c.'95, 350 28 J 6
Cantrill, Ia. (see Cantrill) 28 J 6
Cantua Cr., Cal. 57 E 6
Canyon (Co.), Idaho 50 C 6
Canyon, Nev. 54 E 3
Canyon (c.h.), Tex., a175 47 F 2
Canyon City (c.h.), Oreg., 304 52 G 2
Canyoncreek, Mont. 49 D 3
Canyon Ferry, Mont. 49 E 3
Canyonville, Oreg., a300 52 B 4
Cap, Va. 34 B 7
Capac, Mich., a575 23 Q 11
Capay, Cal., a300 56 C 4
Cape, N. C. 36 K 3
Cape Ann, Mass. 9 F 2
Cape Charles, Va., a675 34 L 6
Cape Cod, Mass. 8 N 4
Cape Cod Bay, Mass. 8 N 5
Cape Elizabeth (L.H.), Me. 6 C 8
Cape Elizabeth, Me. (town), 5,459 6 C 8
Cape Fair, Mo. 31 F 11
Cape Fear R., N. C. 36 L 3
Cape Fear R., N. E. Br. of, N. C. 36 O 5
Cape Girardeau, Mo., '90, 4 297; '97, a5,000 31 N 10
Cape Girardeau (Co.), Mo., 22,060 31 N 10
Cape Henlopen, Del. 33 O 4
Cape Higgon, Mass. 9 C 6
Cape Horn, Idaho 50 E 5
Cape I., S. C. 37 K 5
Capell, Cal. 56 C 4
Cape May, N. J., s.c.'95, 129. 14 E 9
Cape May (Co.), N. J., s.c.'95, 12,855 14 E 9
Cape May (c.h.), N. J., s.c.'95, 2,452 14 E 9
Cape May Point, N. J., s.c.'95, 136 14 E 9
Cape Neddick (L.H.), Me. 6 B 9
Cape Neddick Nubble Light, Me. (see Cape Neddick) 6 B 9
Cape Newaggen, Me. 6 D 8
Capens, Me. 6 D 4
Cape Poge, Mass. 9 C 6
Cape Poge Bay, Mass. 9 C 6
Cape Poge Light, Mass. 9 C 6
Cape Pond, Mass. 9 F 2
Capers I., S. C. 37 J 6
Caperton, W. Va., 562 35 D 4
Capetown, Cal. 56 A 2
Capeville, Va. 34 M 6
Cape Vincent, N. Y., 1,324 12 K 3
Capillo Peak, N. Mex. 55 J 4
Capistrano, Cal., a300 57 H 9
Capitan Mts., N. Mex. 55 K 5
Capitol, Mont. 49 M 4
Capitola, Md. 33 M 6
Capitola, Tex. 46 H 7
Capitol City, Col. 53 D 7
Capitol Peak, Cal. 57 G 6
Capitol Peak, N. Mex. 55 J 5
Cap L., Mich. 23 J 8
Caple, Okla. 48 E 7
Capleville, Tenn., a150 41 B 4
Caplinger Mills, Mo. 31 E 9
Capon Bridge, W. Va., a175 35 K 2
Capon Iron Works, W. Va. 35 J 2
Caponroad, Va. 34 G 2
Capon Springs, W. Va., a200 35 J 2
Cappahosic, Va. 34 K 6
Capps, Ala. 42 G 7
Capps, Col. 53 J 8
Capron, Ill., 436 20 H 1
Capron, Ia. 28 G 4
Capron, Va., a125 34 J 7
Caps, Tex. 47 H 5
Captains Key, Fla. 39 Q 12
Captina, O. 18 J 5
Captina Cr., O. 18 H 5
Captive I., Fla. 39 M 9
Captolo, Ga., a150 38 J 6
Capuchin, Tenn. 41 N 1
Capulin, Col., a250 53 F 8
Caraghar, O. 17 C 1
Caraway, Miss. 43 E 7
Carbon, Cal. 56 D 2
Carbon, Ind., 521 19 B 5
Carbon, Ia., a250 28 D 5
Carbon, Mo. 30 H 5
Carbon (Co.), Mont. 49 G 4
Carbon, Pa., a150 15 L 5
Carbon (Co.), Pa., 38,624 15 L 5
Carbon, Tex., a200 46 J 5
Carbon (Co.), Utah, s.c.'95, 3,686 54 M 3
Carbon, Wyo., 1,140 50 N 8
Carbon (Co.), Wyo., 6,857 50 N 8
Carbonado, Ia., a750 28 H 5
Carbonado, Wash., 705 51 D 2
Carbonate, S. Dak., a150 27 A 2
Carbonblack, Pa., a125 16 C 5
Carbon Center, Mo., a300 31 D 8
Carbon Cliff, Ill., a300 20 E 3
Carbondale, Col., 166 53 D 4
Carbondale, Ill., 2,382 21 G 10
Carbondale, Kan., s.c.'95, 683 32 G 3
Carbondale, Mich. 22 F 7
Carbondale, O., a175 18 F 6
Carbondale, Pa., 10,833 15 M 3
Carbondhill, Ala., 568 42 B 3
Carbon Hill, Ill., a750 20 J 3
Carbon Hill, O., a675 18 F 5
Carbon Jc., Ia. 28 E 2
Carbonton, N. C. 36 L 3
Card, Idaho, a150 50 G 7
Card, Va. 34 D 2
Carden Bottom, Ark. 44 G 4
Carder, N. Dak. 26 D 1
Cardiff, Ala., 203 42 D 3
Cardiff, Col., a300 53 D 4
Cardiff, Md. 33 L 1
Cardiff, N. Y., a300 12 K 6
Cardiff, Tenn., 430 41 M 3
Cardington, O., 1,428 17 E 4
Cardington, Pa. 15 L 2
Cardonia, Ind., a225 19 B 5
Cardova, Tex. 46 J 8
Cards Sound, Fla. 39 Q 12
Cardsville, Miss. 43 H 2
Cardville, Me. 6 F 5
Cardwell, Mo. 31 M 12
Carenero, La., 289 45 F 6
Carey, Idaho 50 F 6
Carey, O., 1,605 17 D 3
Careyville, Tenn. (see Caryville) 41 N 2
Cargile, Ark., a100 44 G 8
Cariboo Range, Idaho 50 H 6
Caribou, Col., a125 53 G 3
Caribou, Me. (town), 4,087 6 G 2
Caribou L., Me. 6 E 4
Carico, Oreg. 52 B 1
Carital Butte, Ariz. 55 D 4
Carl, Ia. 28 D 5
Carl, Tex., a200 46 K 7
Carlan, Mont. 49 C 3
Carland, Mich. 23 N 11
Carleton, Mich., 386 23 P 13
Carleton, Neb., 458 29 G 3
Carley, Miss. 43 E 8
Carleybrook, Pa., a100 15 M 3
Carlile, Cal. 57 F 6
Carlin, Nev., 413 54 F 2
Carlinburg, Ky. 40 B 5
Carlinville (c.h.), Ill., '90, 3,293; '97, a4,000 21 F 7
Carlisle, Ala. 42 C 7
Carlisle, Ark., 185 44 J 5
Carlisle, Col. 53 J 6
Carlisle, Ind., 503 19 B 7
Carlisle, Ia., a350 28 F 5
Carlisle (Co.), Ky., 7,612 40 B 3
Carlisle (c.h.), Ky., 1,081 40 H 4
Carlisle, Mass. (town), s.c.'95, 492 9 C 2
Carlisle, Mass. (vil.), s.c.'95, 492 9 C 2
Carlisle, Mich., a125 23 M 12
Carlisle, Minn. 25 A 3
Carlisle, Miss. 43 C 6
Carlisle, N. Y., a350 12 N 6
Carlisle, N. Dak. 26 G 1
Carlisle, O., a300 18 B 5
Carlisle (c.h.), Pa., 7,620 15 H 6
Carlisle, S. C., a350 37 E 2
Carlisle, Wis. 24 E 6
Carlisle Center, N. Y., a100 12 N 6
Carlisle Jc., Pa. 15 H 6
Carlisle Rapids, Alaska 58 Q 4
Carlisle Springs, Pa., a275 15 H 6
Carlisle Sta., Mass. 9 C 2
Carl Jc., Mo., 699 31 C 10
Carlock, Ill., a175 20 G 4
Carlos, Ind., a125 19 F 4
Carlos, Md., a275 33 C 2
Carlos, N. C. 36 M 4
Carlos, W. Va., a100 35 D 3
Carlos L., Minn. 25 B 4
Carlos Sta., Kan. 32 E 3
Carlow, Mo., a100 30 E 5
Carlow, Mont. 49 D 1
Carlowville, Ala., a175 42 C 6
Carlshead, Mich. 22 G 5
Carlstadt, N. J., a.c.'95, 1,965. 14 H 2
Carlton, Col. 53 N 6
Carlton, Ga., a350 38 F 3
Carlton, Kan., a125 32 E 3
Carlton (Co.), Minn., s.c.'95, 7,458 25 E 3
Carlton (c.h.), Minn., s.c.'95, 563 25 E 3
Carlton, Mont. 49 B 3
Carlton, N. Y., a150 13 F 5
Carlton, O., a175 18 F 6
Carlton, Oreg., a125 52 B 1
Carlton, Tex., a250 46 J 6
Carlton, Mt., Wash. 51 H 2
Carlton, Wis., a100 24 L 6
Carlton Center, Mich., a125 23 L 12
Carlton Hill, N. J., a200 14 B 2
Carlton Sta., N. Y. 13 F 5
Carltons Store, Va. 34 K 5
Carlyle (c.h.), Ill., 1,784 21 G 8
Carlyle, Kan. 32 G 4
Carlyle, W. Va. 35 C 4
Carlyle Sta., Tex. 46 J 4
Carlyon, N. Y. 13 F 5
Carmack, Ky. 40 A 7
Carman, Ill., a300 20 C 4
Carman, Minn. 25 A 2
Carmel, Ark. 44 K 8
Carmel, Cal. 57 D 6
Carmel, Mt., Cal. 57 D 6
Carmel, Mt., Conn. 10 D 4
Carmel, Ind., 471 19 D 5
Carmel, Me. (town), 1,066 6 E 6
Carmel, N. J., a700 14 D 8
Carmel (c.h.), N. Y., a575 11 P 9
Carmel, N. Y. (town) 11 O 12
Carmel, N. C. 36 K 4
Carmel, O., a100 18 D 6
Carmel, Va. 34 G 3
Carmel, W. Va. 35 G 2
Carmelo Bay, Cal. 57 D 6
Carmelo R., Cal. 57 D 6
Carmen, Kan. 32 B 4
Carmi (c.h.), Ill., 2,785 21 J 9
Carmi, Kan. 32 D 4
Carmichael, Md. 33 L 4
Carmichael, Miss. 43 G 7
Carmichael, S. C. 37 K 3
Carmichaels, Pa., 445 16 B 7
Carmine, Tex., a300 46 L 7
Carmona, Tex. 46 N 7
Carnarvon, Ia. 28 C 3
Carnegie, Pa., a8,000 16 B 6
Carneiro, Kan., a100 32 D 3
Carnero Cr., Col. 53 F 7
Carnes, Ia. 28 A 2
Carnesville (c.h.), Ga., 275 38 E 3
Carney, Ala., a200 42 B 9
Carney, Mich., a200 22 F 6
Carney, Okla. 48 H 3
Carney, W. Va. 35 C 3
Carnifax Ferry, W. Va. 35 E 4
Carnforth, Ia., a125 28 J 4
Carnot, Pa., a300 16 B 5
Carnot, Wis. 24 M 5
Carns, Neb. 29 E 1
Carutown, Ky. 40 H 3
Caro, Ala. 42 D 1
Caro (c.h.), Mich., 1,701 23 P 11
Caro L., Ia. 28 F 3
Carola, Mo. 31 M 11
Carolan, Ark. 44 E 4
Carolina, R. I. 10 J 4
Carolina, Tenn. 41 C 3
Caroline (Co.), Md., 13,903 33 M 4
Caroline, N. Y., a200 13 K 7
Caroline (Co.), Va., 16,681 34 J 4
Caroline, Wis., a125 24 J 5
Caroline Depot, N. Y. 13 K 7
Carondelet (Tp.), Mo. 30 K 4
Carp, S. C. 37 F 1
Carpenter, Ill., a175 21 F 8
Carpenter, Ia., a175 28 G 1
Carpenter, Mich. 23 L 7
Carpenter, Miss. 43 C 6
Carpenter, Mo. 30 C 6
Carpenter, Neb. 29 A 1
Carpenter, Pa., a200 15 J 3
Carpenteria, Cal., a150 57 F 8
Carpenters, Tenn. 41 H 3
Carpenter Sta., Ala. 42 F 1
Carpenters Sta., Tenn. 41 G 4
Carpentersville, Ill., 754 20 J 1
Carpentersville, Ind., 175 19 C 5
Carpentersville, N. J., a250 14 D 3
Carpio, N. Dak. 26 C 1
Carplake, Mich. 22 M 6
Carp R., Mich. 22 L 4
Carp R., Mich. 22 M 5
Carr, Col. 53 J 1
Carr, Mo. 31 E 11
Carr, Pa., a200 16 B 5
Carrabassett, Me. 6 C 5
Carrabelle, Fla., s.c.'95, 994 39 G 3
Carracas, Col. 53 D 8
Carriboo, Idaho 50 H 6
Carrick, Pa., a1,300 16 F 2
Carrick, Wis. 24 F 6
Carrick's Ford, W. Va. 35 G 2
Carrier, Pa., a100 16 E 4
Carriere Sta., Miss. 43 E 9
Carriers Mills, Ill., a350 21 H 10
Carrigain Mt., N. H. 7 H 6
Carrington, Mo. 30 H 7
Carrington (c.h.), N. Dak., a750 26 E 2
Carrington, O., a175 18 F 5
Carrington L., Utah 54 K 2
Carrington Pt., Cal. 57 E 8
Carriso Arroyo, N. Mex. 55 M 2
Carriso Cr., Cal. 57 J 10
Carriso Mts., Ariz. 55 F 2
Carriso Plains, Cal. 57 F 7
Carritunk, Me. (plantation), 192 6 D 5
Carrizo, Ariz. 55 F 4
Carrizo (c.h.), Tex., 243 46 H 11
Carrizo Cr., Ariz. 55 E 5
Carrizo Springs (c.h.), Tex., 289 47 H 9
Carrol, Kan. 32 F 4
Carrol, Tex. 46 M 5
Carroll (Co.), Ark., 17,288 44 E 2
Carroll (Co.), Ga., 22,301 38 A 4
Carroll (Co.), Ill., 18,320 20 F 1
Carroll, Ind., a100 19 D 3
Carroll (Co.), Ind., 20,021 19 C 3
Carroll (c.h.), Ia., s.c.'95, 2,839 28 D 3
Carroll (Co.), Ia., s.c.'95, 19,493 28 D 3
Carroll (Co.), Ky., 9,266 40 F 3
Carroll, La. 45 D 1
Carroll, Me. (town), 546 6 G 5
Carroll (Co.), Md., 32,376 33 H 2
Carroll (Co.), Miss., 18,773 43 E 4
Carroll (Co.), Mo., 25,742 30 E 6
Carroll, Mont., 549 49 D 3
Carroll, Neb., a100 29 G 1
Carroll (Co.), N. H., 18,121 7 J 7
Carroll, N. Y. 13 F 7
Carroll, O., 293 18 E 5
Carroll (Co.), O., 17,566 17 H 3
Carroll, Pa., a100 15 H 4
Carroll, S. Dak. 27 E 2
Carroll, Tenn. 41 D 3
Carroll (Co.), Tenn., 23,630 41 E 3
Carroll (Co.), Va., 15,497 34 B 7
Carrolls Sta., Wash. 51 C 3
Carrollton (c.h.), Ala., a475 42 A 4
Carrollton, Ark., a300 44 F 2
Carrollton (c.h.), Ga., 1,451 38 A 4
Carrollton (c.h.), Ill., 2,258 21 E 7
Carrollton, Ind., a300 19 E 5
Carrollton, Ia. 28 D 4
Carrollton (c.h.), Ky., 1,720 40 F 3
Carrollton, Md., a200 33 J 2
Carrollton, Mich., 1,074 23 N 11
Carrollton (c.h.), Miss., 488 43 E 4
Carrollton (c.h.), Mo., 3,878 30 E 6
Carrollton, N. Y., a600 13 E 7
Carrollton (c.h.), O., 1,228 17 H 3
Carrollton, Tex., a100 46 L 5
Carrollton, Va. 34 K 7
Carrollton, Wash. 51 C 3
Carrollton Sta., O. 18 B 5
Carrollton Sta., Miss. 43 E 3
Carrolltown, Pa., 634 16 E 5
Carrothers, O., a125 17 E 2
Carrs, Ky. 40 K 3
Carrs L., Mass. 9 E 1
Carrs Sta., Ga., a100 38 E 5
Carrsville, Ky., 240 40 D 2
Carrsville, Va., a100 34 K 7
Carrville, Cal. 56 C 1
Carrville, Ia. 28 H 1
Carson, Ala. 42 B 8
Carson, Col. 53 D 7
Carson, Ia., s.c.'95, 474 28 C 5
Carson, Ky. 40 G 3
Carson, N. C. 36 G 3
Carson, Oreg. 52 H 2
Carson (Co.), Tex., 356 47 F 2
Carson, Wash. 51 D 4
Carson City, Mich., 921 23 M 11
Carson City (c.h. and State capital), Nev., '90, 3,950; '97, a4,500 54 C 3
Carson L., Nev. 54 D 3
Carson R., Nev. 54 C 3
Carson Sink, Nev. 54 D 3
Carson Valley, Nev. 54 A 3
Carsonville, Ga., a100 38 C 6
Carsonville, Mich., a500 23 Q 11
Carsonville, Va. 34 A 7
Cart Cr., N. Dak. 26 G 1
Cartecay, Ga. 38 C 2
Carter, Ala. 42 D 1
Carter, Ky. 40 K 4
Carter (Co.), Ky., 17,204 40 K 4
Carter (Co.), Mo., 4,659 31 L 11
Carter, Neb. 29 E 3
Carter, S. C. 37 G 5
Carter, Tenn. 41 R 2
Carter (Co.), Tenn., 13,389 41 R 2
Carter, Wyo. 50 J 8
Carter Cr., Ind. Ty. 48 L 1
Carter Dome, N. H. 7 K 5
Carteret, N. J., a1,500 14 C 1
Carteret (Co.), N. C., 10,825 36 Q 5
Cartersburg, Ind., a325 19 D 5
Carters Creek, Tenn., a200 41 H 3
Carters Mills, N. C. 36 K 4
Carters Mills, Va. 34 C 7
Cartersville (c.h.), Ga., 3,171 38 B 3
Cartersville, Ind. Ty. 48 N 4
Cartersville, S. C., 314 37 J 3
Cartersville, Va., a200 34 G 5
Carterville, Fla. 39 O 3
Carterville, Ill., 969 21 G 10
Carterville, Mo., 2,884 31 D 10
Carthage (c.h.), Ill., 1,654 20 C 5
Carthage, Ind., 482 19 E 5
Carthage, Ky., 275 40 H 3
Carthage, La. 45 D 3
Carthage, Me. (town), 390 6 C 6
Carthage (c.h.), Miss., 322 43 F 5
Carthage (c.h.), Mo., '90, 7,980; '97, a10,000 31 D 10
Carthage, N. Mex., 257 55 J 5
Carthage, N. Y., 2,278 12 L 4
Carthage (c.h.), N. C., 485 36 L 4
Carthage, O., 2,257 18 B 6
Carthage, S. Dak., s.c.'95, 228 27 G 2
Carthage (c.h.), Tenn., 478 41 K 2
Carthage (c.h.), Tex., 554 46 N 5
Carthage, Va. 34 C 7
Carthage, W. Va. 35 C 3
Carthage Jc., Ill. 20 C 4
Carthage Jc., Minn. 25 A 2
Carthage Landing, N. Y., a300 11 P 8
Carthagena, O., a225 17 A 4
Cartter, Ill. 21 H 8
Cartville, La. 45 D 6
Cartwright, Ala. 42 C 1
Cartwright, Ky. 40 F 7
Cartwright, Pa., a500 16 E 4
Cartwright, Wis., a400 24 C 4
Carus, Oreg. 52 C 1
Caruth, Mo. 31 M 12
Caruthers, Cal. 57 F 6
Caruthersville, Mo., 230 31 N 12
Carver, Mass. (town), s.c.'95, 1,016 9 E 5
Carver, Mass. (village), s.c.'95, 263 9 E 5
Carver, Minn., s.c.'95, 608 25 D 5
Carver (Co.), Minn., s.c.'95, 17,567 25 D 5
Carversville, Pa., a200 15 M 6
Carwile, Okla. 48 F 2
Carwood, Kan. 32 A 3
Cary, Ga. 38 E 7
Cary, Me. (plantation), 390 6 H 4
Cary, Mich. 23 K 9
Cary, Miss., a100 43 C 5
Cary, N. C., 423 36 M 3
Carys, N. J. 14 F 2
Carysfort Reef, Fla. 39 Q 12
Cary Sta., Ill. 20 J 1
Carysville, O., a225 17 B 4
Carytown, Mo. 31 D 10

Caryville, Fla., a150 ..... 39 E 1
Caryville, Tenn., a250 ..... 41 N 2
Casa, Ark., a150 ..... 44 F 4
Casa Amarilla, Tex. (lake) ... 47 E 4
Casablanca, Tex., a100 ..... 46 K 10
Casagrande, Ariz., 328 ..... 55 D 6
Casa Grande Mt., Ariz. ..... 55 D 6
Casa Grande Ruins, Ariz. .... 55 D 6
Casanova, N. Y. ..... 11 R 13
Casanova, Va., a100 ..... 34 H 3
Casa Salazar, N. Mex., a100 .. 55 H 3
Casaus, N. Mex., a150 ..... 55 L 3
Cascade, Ark. ..... 44 H 4
Cascade, Col. ..... 53 H 5
Cascade, Ia., s.c.'95, 1,123 .... 28 L 3
Cascade, Mich., a275 ..... 23 L 12
Cascade, Mont., a200 ..... 49 E 2
Cascade (Co.), Mont., 8,755 ... 49 E 2
Cascade, Va., a150 ..... 34 D 7
Cascade, Wis., a300 ..... 24 K 7
Cascade Cr., Cal. ..... 57 K 5
Cascade Cr., Wash. ..... 51 D 1
Cascade Cr., Wyo. ..... 50 M 4
Cascade Jc., Mich. ..... 22 G 5
Cascade Lakes, N. Y. ..... 12 P 3
Cascade Locks, Oreg., 275 .... 52 D 1
Cascade Mining District, Wash. 51 D 1
Cascade Mts., Oreg. ..... 52 C 4
Cascade Mts., Wash. ..... 51 D 3
Cascade R., Minn. ..... 25 E 1
Cascades, Wash. ..... 51 D 4
Cascade Springs, S. Dak. ..... 27 A 3
Cascade Tunnel, Wash. ..... 51 D 2
Cascade Valley, N. Y. ..... 12 L 7
Cascadeville, N. Y., a100 ..... 12 P 3
Cascara, W. Va. ..... 35 E 2
Cascilla, Miss. ..... 43 E 3
Casco, Me. (town), 844 ..... 6 B 8
Casco, Mich., a375 ..... 23 Q 12
Casco, Wis., a100 ..... 24 L 5
Casco Bay, Me. ..... 6 D 8
Casco Jc., Wis. ..... 24 L 5
Case, Mo. ..... 30 K 7
Case, Okla. ..... 48 H 4
Case Ls., Wis. ..... 24 C 3
Caseville, Mich., 508 ..... 23 P 10
Casey, Ill., 844 ..... 21 K 7
Casey, Ia., s.c.'95, 533 ..... 28 D 4
Casey (Co.), Ky., 11,848 ..... 40 G 6
Casey, S. Dak. ..... 27 B 3
Caseycreek, Ky. ..... 40 F 6
Caseyville, Ill., 475 ..... 21 E 8
Caseyville, Ky., 301 ..... 40 A 5
Caseyville, Miss., a200 ..... 43 C 7
Cash, Mich, a100 ..... 23 Q 11
Cash, Miss. ..... 43 E 5
Cashel, N. Dak. ..... 26 G 1
Cashiers, N. C. ..... 36 C 2
Casha Depot, S. C. ..... 37 J 2
Cashton, Wis., s.c.'95, 356 ..... 24 E 7
Cashtowa, Pa., a200 ..... 15 H 7
Casimir, Wis. ..... 24 G 5
Casky, Ky., a200 ..... 40 B 7
Casner, Ill., a200 ..... 21 H 6
Casnovia, Mich., 275 ..... 23 K 11
Cason, Tex., a300 ..... 46 N 4
Caspar, Cal., 206 ..... 56 B 3
Casper (c.h.), Wyo., 544 ..... 50 N 7
Casper Cr., Wyo. ..... 50 N 7
Casper Range, Wyo. ..... 50 N 7
Caspian L., Vt. ..... 7 E 4
Cass, Ark., a100 ..... 44 E 3
Cass (Co.), Ill., 15,963 ..... 20 E 6
Cass, Ind., a300 ..... 19 B 6
Cass (Co.), Ind., 31,152 ..... 19 D 3
Cass (Co.), Ia., s.c.'95, 20,926.. 28 D 5
Cass (Co.), Mich., 20,953 ..... 23 J 14
Cass (Co.), Minn., s.c.'95, 3,425 25 C 2
Cass (Co.), Mo., 23,301 ..... 31 D 7
Cass (Co.), Neb., 24,080 ..... 29 H 3
Cass (Co.), N. Dak., 19,613 ..... 26 G 2
Cass (Co.), Tex., 22,554 ..... 46 N 4
Cassa, Wyo. ..... 50 F 7
Cassadaga, N. Y., a450 ..... 13 D 7
Cassandra, Pa., a300 ..... 16 E 6
Cass City, Mich., 813 ..... 23 P 10
Cassco, Ark. ..... 44 K 5
Cassel, Cal. ..... 56 D 2
Cassell, Wis. ..... 24 G 8
Cassella, O., a175 ..... 17 A 4
Casselman, Pa., a150 ..... 16 D 7
Casselton, N. Dak., 840 ..... 26 G 3
Casse Terre L., La. ..... 45 J 8
Cassia (Co.), Idaho, 3,143 ..... 50 E 7
Cassidy, Mo. ..... 31 F 10
Cassidy's Bayou, Miss. ..... 43 D 2
Cassity, W. Va. ..... 35 G 3
Cass L., Minn. ..... 25 C 2
Cass Lake Ind. Res., Minn. .... 25 C 2
Cassopolis (c.h.), Mich., 1,369.. 23 J 14
Cass R., Mich. ..... 23 O 11
Cass R., Mich. ..... 23 P 10
Cass Sta., Ga. ..... 38 B 3
Casstawa, O., 292 ..... 17 B 4
Cassville, Ark. ..... 44 F 3
Cassville, Ga., a250 ..... 38 B 3
Cassville, Ind., a100 ..... 19 D 3
Cassville (c.h.), Mo., 626 ..... 31 E 11
Cassville, N. J., a400 ..... 14 G 5
Cassville, N. Y., a300 ..... 12 M 6
Cassville, Pa., 185 ..... 16 G 6
Cassville, Tenn. ..... 41 K 3
Cassville, Wis., s.c.'95, 931 .... 24 E 9
Castac, Cal. ..... 57 G 8
Castac Cr., Cal. ..... 57 G 8
Castac L., Cal. ..... 57 G 8
Castalia, Fla. ..... 39 N 8
Castalia, Ia., a300 ..... 28 K 1
Castalia, N. C., 159 ..... 36 N 2
Castalia, O., a550 ..... 17 E 2
Castalia, S. Dak., a150 ..... 27 F 3
Castalian Springs, Tenn., a150.. 41 J 2
Castana, Ia., a225 ..... 28 B 3
Castell, Tex. ..... 46 J 7
Castella, Cal. ..... 56 C 1
Castello, Mo. ..... 30 J 2
Castile, N. Y., 1,146 ..... 13 F 6
Castine, Me. (town), 987 ..... 6 F 7
Castine, O., a275 ..... 18 A 5
Castle, Mont., 383 ..... 49 F 3
Castle, N. Y. (see Castile) ..... 13 F 6
Castle, N. C. ..... 36 O 6
Castleberry, Ala., a225 ..... 42 C 8
Castle Butte, Idaho ..... 50 C 6
Castle Butte, Mont. ..... 49 K 3
Castle Butte, Oreg. ..... 52 G 2
Castle Cr., Idaho ..... 50 C 7
Castlecrag, Cal. ..... 56 C 1
Castlecreek, N. Y., a200 ..... 12 L 7
Castledale (c.h.), Utah, s.c.'95, 553 ..... 54 M 3
Castle Dome Mts., Ariz. ..... 55 A 5
Castle Dome Peak, Ariz. ..... 55 B 5
Castle Fin, Pa., a300 ..... 15 K 3
Castle Garden, N. Y. ..... 11 P 1
Castlegate, Utah ..... 54 M 3
Castlegrove, Ia. ..... 28 L 3
Castlehill, Me. (plantation), 537 6 G 2
Castle Hill, R. I. ..... 10 J 6
Castle Hill Pt., R. I. ..... 10 J 6
Castle I., Mass. ..... 8 D 7
Castlemans Cr., Pa. ..... 16 D 7
Castlemans R., Pa. ..... 16 D 7
Castle Mts., Tex. ..... 47 E 6
Castle Neck, Mass. ..... 9 F 2
Castle Neck R., Mass. ..... 9 E 2
Castle Peak, Cal. ..... 56 E 3
Castle Peak, Cal. ..... 56 F 4
Castle Peak, Cal. ..... 57 H 7
Castle Peak, Cal. ..... 57 K 7
Castle Peak, Col. ..... 53 E 4
Castle Peaks, Cal. ..... 57 G 6
Castle Pt., Alaska ..... 58 L 8
Castle Rock, Cal. ..... 57 K 7
Castlerock (c.h.), Col., 315 .... 53 J 4
Castlerock, Minn. ..... 25 D 5
Castle Rock, Oreg. ..... 52 C 3
Castlerock, Oreg. ..... 52 F 1
Castle Rock, Utah ..... 54 L 1
Castlerock, Wash., 681 ..... 51 C 3
Castlerock, Wis., a300 ..... 24 E 8
Castle Rock Butte, S. Dak. ... 27 A 1
Castle Rock Cr., Kan. ..... 32 B 3
Castle Shannon, Pa., a500 ..... 16 C 6
Castle Sta., Mo. ..... 30 G 4
Castleton, Ill., a250 ..... 20 F 3
Castleton, Ind., a125 ..... 19 D 5
Castleton, Kan. ..... 32 E 4
Castleton, Md. ..... 33 L 1
Castleton, N. Y., 1,127 ..... 12 P 6
Castleton, N. Y. (town) ..... 11 P 15
Castleton, Va. ..... 34 G 3
Castleton, Vt. (town), 2,396.... 7 B 8
Castleton Corners, N. Y., a300.. 11 P 15
Castleville, Ia. ..... 28 K 2
Castlewood (c.h.), S. Dak., a475 27 G 2
Castlewood, Va., a100 ..... 34 D 2
Castor, Mo., a150 ..... 31 M 10
Castoria, N. C. ..... 36 O 3
Castoria, Tenn. ..... 41 B 4
Castorland, N. Y., a200 ..... 12 L 4
Castor R., Mo. ..... 31 N 11
Castro (Co.), Tex., 9 ..... 47 E 3
Castroville, Cal., 641 ..... 57 D 6
Castroville, Tex., 679 ..... 46 J 8
Caswell (Co.), N. C., 16,028.... 36 L 2
Catahoula, (Co.), La., 12,002... 45 E 3
Catahoula Cr., Miss. ..... 43 E 9
Catahoula L., La. ..... 45 E 4
Catale, Ind. Ty. ..... 48 M 1
Catalina Harb., Cal. ..... 57 G 9
Cataline, Tex. ..... 47 G 2
Cataloochee, N. C. ..... 36 C 3
Catalpa, Ala., a100 ..... 42 F 7
Catalpa, Kan. ..... 32 B 3
Catalpa, Neb. ..... 29 F 1
Catamount Hill, Mass. ..... 8 C 2
Catanoatche, L., La. ..... 45 J 7
Cataract, Ind., a150 ..... 19 C 6
Cataract, Mont. ..... 49 D 3
Cataract, Pa., a500 ..... 16 F 4
Cataract, Wis., a139 ..... 24 E 6
Cataract Cañon, Utah ..... 54 M 4
Cataract Cr., Ariz. ..... 55 C 3
Catarrh, S. C. ..... 37 H 2
Catasauqua, Pa., '90, 4,702; '97, a6,000 ..... 15 M 5
Catatonk, N. Y., a125 ..... 13 K 7
Catania, Ga., a150 ..... 38 B 6
Catauumet, Mass. (vil.), s.c.'95, 167 ..... 9 F 6
Catauumet Harbor, Mass. ..... 9 F 6
Catawba, Ky., a100 ..... 40 H 3
Catawba, Mo. ..... 30 E 5
Catawba, N. Y., a100 ..... 13 H 7
Catawba, N. C., 196 ..... 36 G 3
Catawba (Co.), N. C., 18,689.. 36 G 3
Catawba, O., 272 ..... 17 C 4
Catawba, Okla. ..... 48 F 2
Catawaba, S. C. ..... 37 G 2
Catawba Island, O. ..... 17 E 1
Catawba Mt., Va. ..... 34 C 6
Catawba R., N. C. ..... 36 G 3
Catawba R., S. C. ..... 37 G 2
Catawba River, S. C. ..... 37 G 2
Catawba Sta., O. ..... 17 C 4
Catawissa, Mo., a150 ..... 31 L 8
Catawissa, Pa., 1,809 ..... 15 K 5
Catawissa Cr., Pa. ..... 15 K 5
Catchall, S. C. ..... 37 G 3
Cat Cr., Col. ..... 53 D 8
Cat Cr., Col. ..... 53 N 8
Cat Cr., Mont. ..... 49 H 2
Catcreek, Ga., a100 ..... 38 E 10
Catcreek, Ky. ..... 40 J 5
Cates, Ind. ..... 19 B 4
Catfish, N. Y. ..... 12 K 5
Catfish, N. C. ..... 36 G 3
Catfish Cr., S. C. ..... 37 K 3
Catfish L., N. C. ..... 36 P 5
Catfish Point, Miss. ..... 43 B 3
Cathance L., Me. ..... 6 J 6
Catharine, Kan. ..... 32 C 3
Catharine, N. Y., a150 ..... 13 J 7
Catharine, L., La. ..... 45 K 6
Catharine Archipelago, Alaska (see Aleutian Islands) ..... 58 C 10
Catharine Lake, N. C. ..... 36 O 5
Cathay, Cal. ..... 56 F 5
Cathay, N. Dak., a100 ..... 26 E 2
Catheart, Md., a100 ..... 33 K 2
Catheart, Wash. ..... 51 C 2
Cathead Pt., Mich. ..... 22 K 7
Cathedral Bluffs, Col. ..... 53 A 3
Cathedral Cr., Cal. ..... 57 L 5
Cathedral Mt., Tex. ..... 47 D 7
Cathedral Peak, Cal. ..... 57 D 6
Cathedral Peak, Cal. ..... 57 L 6
Cathedral Peak Col, ... 53 D 5
Cathedral Peak, Wyo. ..... 50 P 3
Cathedral Rock, Ariz. ..... 55 B 5
Cathedral Rocks, Cal. ..... 56 J 5
Cathedral Spires, Cal. ..... 56 J 5
Catherin, Col. ..... 53 D 4
Catherine, Ala. ..... 42 C 6
Catherine, Mo. ..... 31 E 8
Catherine, Neb. ..... 29 C 3
Cathey, N. C. ..... 36 D 4
Cathlamet (c.h.), Wash., a200. 51 B 3
Cathro, Mich. ..... 23 P 7
Cathrons Store, Tex. ..... 46 M 4
Cathwood, S. C. ..... 37 E 5
Cat I., La. ..... 45 L 6
Cat I., Miss. ..... 43 D 1
Cat I., Wis. ..... 24 E 1
Cat Island Channel, La. ..... 45 L 6
Catlen, Tenn. ..... 41 K 3
Catlen Mills, Tenn. (see Catlen) 41 K 3
Catlettsburg (c.h.), Ky., 1,374. 40 L 4
Catlettsburg, Tenn., a100 ..... 41 O 3
Catlin, Ill., 275 ..... 20 K 5
Catlin, Ind., a225 ..... 19 B 5
Catlin, N. Y. ..... 13 J 7
Catlin, Wash., a100 ..... 51 C 3
Catlin L., N. Y. ..... 12 O 3
Cat Mt., N. Mex. ..... 55 H 4
Cato, Ark., a100 ..... 44 H 5
Cato, Kan., a200 ..... 32 H 4
Cato, Miss., a150 ..... 43 E 6
Cato, N. Y., a500 ..... 13 J 5
Cato, Okla ..... 48 F 2
Cato, Wis., a150 ..... 24 L 6
Catoctin, Md., a125 ..... 33 G 2
Catoma, Ala., ... 42 E 6
Caton, Ill. ..... 20 G 4
Caton, N. Y., a250 ..... 13 H 7
Caton, O. ..... 17 H 2
Catoosa (Co.), Ga., 5,431 ..... 38 A 2
Catoosa, Ind. Ty., a100 ..... 48 L 2
Catskill, N. Mex., a300 ..... 55 L 2
Catskill (c.h.), N. Y., 4,920... 12 P 7
Catskill, N. Y. (town) ..... 11 S 8
Catskill Mts., N. Y. ..... 12 O 7
Catskill Mts., N. Y. (on local map) ..... 11 Q 8
Catskill Sta., N. Y. ..... 12 P 7
Cat Spring, Tex., a1,000 ..... 46 L 8
Cat Tail Cr., N. Dak. ..... 26 D 3
Cattaraugus (Co.), N. Y., 60,866 13 E 7
Cattaraugus, N. Y., 878 ..... 13 E 7
Cattaraugus Cr., N. Y. ..... 13 E 7
Cattle Cr., Col. ..... 53 D 4
Cattle Cr., S. C. ..... 37 G 5
Cattlett, Va., a125 ..... 34 H 3
Caughdenoy, N. Y., a300 ..... 13 K 5
Caughdenoy R., N. Y. ..... 12 K 5
Caulksville, Ark., a150 ..... 44 E 4
Causey, La. ..... 45 F 1
Cauthron, Ark., a350 ..... 44 D 5
Cavalier (Co.), N. Dak., 6,471.. 26 F 1
Cavalier, N. Dak., a650 ..... 26 G 1
Cavallo, Pass, Tex. ..... 46 L 9
Cavallo Sta., O. ..... 17 F 4
Cavalry Cr., Kan. ..... 32 C 4
Cavanal, Ind. Ty. ..... 48 N 5
Cavanaugh, Ark. ..... 44 D 4
Cavanial Mts., Ind. Ty. ..... 48 N 5
Cave, Ga. ..... 38 B 3
Cave, Tenn. ..... 41 L 3
Cave City, Ark., a150 ..... 44 J 3
Cave City, Ky., 362 ..... 40 E 6
Cavecreek, Ariz. ..... 55 C 5
Cavecreek, Ark. ..... 44 F 3
Cave Creek, Nev. ..... 54 G 2
Cavecreek, Tenn. ..... 41 N 3
Cave Hills, S. Dak. ..... 27 A 1
Cave in Rock, Ill., a300 ..... 21 J 11
Caven, Kan. ..... 32 D 4
Cavenaugh, N. C. ..... 36 O 5
Cavendish, Mo. ..... 30 E 5
Cavendish, Vt. (town), 1,172.. 7 D 9
Cave Pt., Wis. ..... 24 M 5
Cavespring, Ga., 952 ..... 38 A 3
Cavespring, Ky. ..... 40 C 7
Cave Spring, Mo., a200 ..... 31 F 10
Cavespring, Va., a100 ..... 34 C 6
Cave Springs, Kan. ..... 32 F 4
Cave Springs, Tenn. ..... 41 L 4
Caves Sta., S. C. ..... 37 F 5
Cavetown, Md., 287 ..... 33 G 2
Cavett, O., a100 ..... 17 A 3
Cavett, Okla. ..... 48 H 4
Caviar, N. J. ..... 14 C 8
Cavoits, Wis. ..... 24 L 4
Cavour, S. Dak., a175 ..... 27 G 2
Cavour, Wis. ..... 24 J 3
Cawker City, Kan., s.c.'95, 747 32 D 2
Cawood, Mo. ..... 30 G 4
Cawthon, Ga. ..... 38 E 5
Cawthon, Tenn. ..... 41 E 3
Caxambas Pass, Fla. ..... 39 N 11
Cayce, Ky., a200 ..... 40 B 3
Cayce, Ky. ..... 40 C 5
Cayce, Miss. ..... 43 E 1
Cayce, S. C. ..... 37 F 4
Caylor, Va. ..... 34 A 3
Cayo Costa I., Fla. ..... 39 M 9
Cayonoste Valley, Tex. ..... 47 D 7
Cayote, Neb. ..... 29 E 3
Cayote, Tex. ..... 46 K 6
Cayton, Cal. ..... 56 D 1
Caynecos, Cal., a300 ..... 57 E 7
Cayuga, Ill., a200 ..... 20 H 4
Cayuga, Ind., a450 ..... 19 B 5
Cayuga, Ind. Ty. ..... 48 N 1
Cayuga, Miss. ..... 43 C 6
Cayuga, Neb. ..... 29 G 2
Cayuga, N. Y., 511 ..... 13 J 6
Cayuga (Co.), N. Y., 65,302... 13 J 6
Cayuga, N. Dak. ..... 26 G 3
Cayuga Cr., N. Y. ..... 13 B 4
Cayuga Cr., N. Y. ..... 13 E 6
Cayuga I., N. Y. ..... 13 B 4
Cayuga Jc., N. Y. ..... 13 J 6
Cayuga L., N. Y. ..... 13 J 6
Cayuse, Oreg. ..... 52 G 1
Cayuta, N. Y., a200 ..... 13 J 7
Cayuta Cr., N. Y. ..... 13 J 7
Cayutaville, N. Y., a150 ..... 13 J 7
Cazadero, Cal. ..... 56 B 4
Cazenovia, Ill., a100 ..... 20 G 4
Cazenovia, Minn. ..... 25 A 5
Cazenovia, N. Y., 1,987 ..... 12 L 6
Cazenovia, Wis., a150 ..... 24 F 7
Cearfoss, Md. ..... 33 F 1
Cebolo R., Tex. ..... 44 J 8
Cebolla, Col. ..... 53 D 6
Cebolla or White Earth Cr., Col. 53 D 6
Cecil, Ga., 203 ..... 38 E 9
Cecil (Co.), Md., 25,851 ..... 33 M 2
Cecil, N. J. ..... 14 E 7
Cecil, N. Dak. ..... 26 E 1
Cecil, O., 348 ..... 17 A 2
Cecil, W. Va. ..... 35 G 2
Cecil, Wis., a200 ..... 24 K 5
Cecile Lake, Mich. ..... 22 B 7
Cecilian, Ky., a200 ..... 40 E 5
Cecils, Oreg. ..... 52 F 1
Cecilton, Md., 485 ..... 33 M 2
Cecilton, Tenn. ..... 41 L 4
Ceciliville, Cal. ..... 56 C 1
Cedar, Ariz. ..... 55 B 4
Cedar, Col. ..... 53 A 7
Cedar, Ia. ..... 28 H 5
Cedar (Co.), Ia., s.c.'95, 19,008. 28 L 4
Cedar, Mich., a175 ..... 23 K 8
Cedar (Co.), Mo., 15,620 ..... 31 E 9
Cedar (Co.), Neb., 7,028 ..... 29 G 1
Cedar, Okla. ..... 48 G 3
Cedar, S. Dak. ..... 27 E 2
Cedar, Tex. ..... 46 L 5
Cedar, Wis. ..... 24 F 1
Cedar Bay, N. C. ..... 36 R 5
Cedar Bayou, Tex. ..... 46 M 7
Cedar Bayou, Tex. ..... 46 N 8
Cedarbluff, Ala., a250 ..... 42 F 2
Cedarbluff, Ia., a150 ..... 28 L 4
Cedarbluff, Miss., a250 ..... 43 G 3
Cedarbluff, Va., a125 ..... 34 D 2
Cedar Bluffs, Kan. ..... 32 B 2
Cedarbluffs, Neb., 181 ..... 29 H 2
Cedarburg, W. Va. ..... 35 D 5
Cedarburg, Wis., s.c.'95, 1,652. 24 L 8
Cedar City, Mo., a375 ..... 30 H 7
Cedar City, Utah, s.c.'95, 1,208 54 J 5
Cedarcliff, W. Va. ..... 35 J 1
Cedar Cr., Ala. ..... 42 B 1
Cedar Cr., Ariz. ..... 55 E 5
Cedar Cr., Col. ..... 53 C 5
Cedar Cr., Col. ..... 53 L 1
Cedar Cr., Del. ..... 33 N 4
Cedar Cr., Fla. ..... 39 H 5
Cedar Cr., Ind. ..... 19 F 2
Cedar Cr., Ia. ..... 28 D 2
Cedar Cr., Miss. ..... 43 G 9
Cedar Cr., Mo. ..... 31 D 9
Cedar Cr., Mont. ..... 49 L 2
Cedar Cr., Neb. ..... 29 F 2
Cedar Cr., N. J. ..... 14 D 8
Cedar Cr., N. J. ..... 14 H 6
Cedar Cr., S. Dak. ..... 27 D 2
Cedar Cr., Va. ..... 34 G 2
Cedarcreek, Ark. ..... 44 E 5
Cedarcreek, Mich., a300 ..... 23 L 12
Cedarcreek, Mo., a300 ..... 31 G 11
Cedarcreek, Neb., a200 ..... 29 H 2
Cedarcreek, Tex., a150 ..... 46 K 7
Cedar Creek, Va. ..... 34 G 2
Cedar Creek Sta., Va. ..... 34 C 5
Cedardale, Mich. ..... 23 Q 10
Cedarfalls, Ia., s.c.'95, 4,506... 28 J 2
Cedarfalls, N. C., a250 ..... 36 K 3
Cedar Falls, Wis., s.c.'95, 425. 24 C 5
Cedar Fort Sta., Utah. ..... 54 B 7
Cedargap, Mo., a300 ..... 31 G 10
Cedar Glade, Ariz. ..... 55 C 4
Cedargrove, Ga., a100 ..... 38 A 2
Cedargrove, Ia., a100 ..... 38 A 2
Cedargrove, Ind., a300 ..... 19 G 6
Cedar Grove, Ky. ..... 40 G 6
Cedargrove, La. ..... 45 B 4
Cedargrove, Md., a125 ..... 33 H 3
Cedargrove, Mo. ..... 31 J 10
Cedargrove, N. J., s.c.'95, 569. 14 G 2

Cedargrove, N. C., a100 .... 36 L 2
Cedargrove, Tenn. .... 41 D 3
Cedargrove, W. Va., a125 .... 35 D 4
Cedargrove, Wis., a250 .... 24 L 7
Cedar Grove Sta., Kan. .... 32 F 3
Cedarhill, La. .... 45 D 2
Cedarhill, Mo. .... 31 L 8
Cedarhill, N. Mex. .... 55 H 2
Cedarhill, N. Y., a400 .... 12 P 6
Cedarhill, N. C. .... 36 J 4
Cedarhill, Tenn., a500 .... 41 G 1
Cedarhill, Tex., 242 .... 46 K 5
Cedarhurst, N. Y., a125 .... 11 S 15
Cedarhurst, Wis. .... 24 F 5
Cedar I., N. C. .... 36 R 5
Cedar I., S. C. .... 37 K 5
Cedar Je., Kan., a200 .... 32 H 3
Cedar Keys, Fla. .... 39 K 4
Cedar Keys, Fla., s.c.'95, 600.. 39 K 4
Cedar Knoll, Ariz. .... 55 C 2
Cedar L., Mich. .... 23 P 8
Cedarlake, Mich., a175 .... 23 M 11
Cedarlake, N. J., a125 .... 14 E 7
Cedarlake, N. Y., a200 .... 12 M 6
Cedar Lake, Tex., a150 .... 46 M 9
Cedarledge, Pa., a100 .... 15 J 3
Cedar Mill, Oreg. .... 52 C 1
Cedar Mills, Minn. .... 25 C 5
Cedar Mills, O. .... 18 D 7
Cedar Mills, Tex., a150 .... 46 L 4
Cedar Mines, Ia., a150 .... 28 H 5
Cedar Mountain, N. C., a275 .... 36 D 4
Cedar Mountain, Wash. .... 51 D 2
Cedar Mt., Col. .... 53 C 1
Cedar Mt., Va. .... 34 G 4
Cedar Mt., Wyo. .... 50 K 5
Cedar Mts., Oreg. .... 52 H 3
Cedar Mts., Utah .... 54 J 2
Cedar Point, Col. .... 53 L 1
Cedarpoint, Kan., a175 .... 32 F 3
Cedar Point, O. .... 18 D 9
Cedar Pt., Ala. .... 42 A 10
Cedar Pt., Col. .... 53 L 4
Cedar Pt., Md. .... 33 K 6
Cedar Pt., Mass. .... 9 F 4
Cedar Pt., O. .... 17 D 1
Cedar Pt., O. .... 17 E 2
Cedar Pt., Tex. .... 47 C 2
Cedar R., Mich. .... 22 F 6
Cedar R., N. Y. .... 12 O 4
Cedar Range, Nev. .... 54 H 4
Cedar Rapids, Ia., s.c.'95, 21,555 .... 28 K 4
Cedar Rapids, Neb., 484 .... 29 F 2
Cedar River, Mich., 307 .... 22 G 7
Cedarrock, N. C., a100 .... 36 N 2
Cedarrun, Mich., a150 .... 23 K 8
Cedarrun, N. J., a175 .... 14 G 7
Cedarrun, Pa., a100 .... 15 H 3
Cedars, N. Y., a150 .... 12 L 2
Cedarspring, S. C., a175 .... 37 D 2
Cedar Springs, Ga. .... 38 A 9
Cedar Springs, Ky. .... 40 D 7
Cedar Springs, Mich., 1,055 .... 23 L 11
Cedar Springs, Pa., a150 .... 15 G 4
Cedar Springs, Tenn. .... 41 K 4
Cedar Springs, Va. .... 34 A 7
Cedartown (c.h.), Ga., 1,625 .... 38 A 3
Cedartown, Md. .... 33 O 6
Cedar Tree Neck, Mass. .... 9 B 6
Cedarvale, Kan., s.c.'95, 514 .... 32 F 4
Cedarvale, N. Y., a200 .... 13 K 6
Cedar Valley, Mo. .... 31 F 11
Cedarvalley, O., a125 .... 17 F 3
Cedar Valley, Utah .... 54 B 7
Cedarview, Miss. .... 43 E 1
Cedarville, Ala. .... 42 B 5
Cedarville, Ark., a150 .... 44 D 3
Cedarville, Cal., a275 .... 56 E 1
Cedarville, Idaho .... 50 C 3
Cedarville, Ill., 326 .... 20 F 1
Cedarville, Ind., a200 .... 19 F 2
Cedarville, Kan., a200 .... 32 C 2
Cedarville, Md. .... 33 J 5
Cedarville, Mich., a200 .... 23 N 5
Cedarville, Minn. .... 25 C 6
Cedarville, Mo. .... 31 D 9
Cedarville, N. J., a1,275 .... 14 D 8
Cedarville, N. Y., a400 .... 12 M 6
Cedarville, O., 1,355 .... 18 C 5
Cedarville, Va., a100 .... 34 G 3
Cedarville, Wash. .... 51 B 3
Cedarville, W. Va., a200 .... 35 E 3
Cedron, Kan. .... 32 D 2
Cedron, O. .... 18 B 7
Ceffo, N. C. .... 36 L 2
Ceja de Galisteo, N. Mex. .... 55 K 3
Cejita Blanca Mt., N. Mex. .... 55 H 2
Celeron I., Mich. .... 23 Q 9
Celeste, Tex., 250 .... 46 L 4
Celestine, Ind., a120 .... 19 C 8
Celia, Neb. .... 29 E 1
Celilo, Oreg. .... 52 E 1
Celina (c.h.), O., 2,702 .... 17 A 3
Celina (c.h.), Tenn., 223 .... 41 L 1
Celina, Tex., a100 .... 46 L 4
Celo, N. C. .... 36 E 3
Celoron, N. Y. .... 13 D 7
Celt, Mo. .... 31 G 9
Cely, S. C. .... 37 D 2
Cement, Ga., a300 .... 38 B 3
Cementville, Ind., a350 .... 19 E 8
Cemetery, Cal. .... 56 H 3
Cemetery Ridge, Pa. .... 15 H 7
Cenicero, Col. .... 53 G 8
Cenoby, Ga. .... 38 E 7
Centenary, S. C. .... 37 K 3
Centennial, Pa., a150 .... 15 H 7
Centennial, Tex. .... 46 N 5
Centennial, Wyo. .... 50 O 8
Centennial L., Miss. .... 43 C 6
Centennial Mt., Mont. .... 49 G 1
Center (c.h.), Ala., 347 .... 42 F 2
Center, Ark., a100 .... 44 K 2
Center, Idaho .... 50 C 5
Center, Ind., a275 .... 19 D 4
Center, Ind. Ty., a500 .... 48 J 5
Center, Ky. .... 40 E 6
Center, Me. .... 6 G 8
Center, Miss., a100 .... 43 F 5
Center, Mo., 155 .... 30 J 6
Center, N. Y., a200 .... 12 M 5
Center (Co.), Pa., 43,269 .... 16 G 5
Center, Tenn. .... 41 N 4
Center (c.h.), Tex., a1,500 .... 46 N 6
Center, Utah .... 54 K 2
Center, Wash., a100 .... 51 C 2
Center, W. Va. .... 35 F 1
Center, Wis. .... 24 H 9
Center Barnstead, N. H. .... 7 K 9
Center Belpre, O., a175 .... 18 G 6
Center Berlin, N. Y., a200 .... 12 Q 6
Centerbrook, Conn., a650 .... 10 F 4
Centerburg, O., 588 .... 17 E 4
Center Cambridge, N. Y., a300 .... 12 Q 5
Center Chain, Minn. .... 25 C 6
Center City (c.h.), Minn., a100 .... 25 E 4
Center City, Tex., a100 .... 46 J 6
Center Conway, N. H. .... 7 K 7
Centercross, Va. .... 34 K 5
Centerdale, Ia. .... 28 L 4
Centerdale, R. I., a250 .... 10 K 2
Center Effingham, N. H. .... 7 K 8
Centerfield, O., a150 .... 18 D 6
Center Groton, Conn. .... 10 G 4
Centergrove, N. C. .... 36 M 2
Centerhall, Pa., 441 .... 16 G 5
Center Harbor, N. H. (town), 479 .... 7 J 8
Centerhill, Ala. .... 42 D 1
Centerhill, Ark., a150 .... 44 J 4
Centerhill, Conn. .... 10 D 2
Centerhill, Fla. a150 .... 39 M 5
Centerhill, Pa., a100 .... 16 G 5
Centerhill, S. C. .... 37 G 4
Center Hill Pt., Mass. .... 9 F 5
Center Je., Ia., s.c.'95, 253 .... 28 L 3
Centerline, Mich., a200 .... 23 Q 13
Centerlisle, N. Y., a250 .... 12 K 7
Center Marshfield, Mass. .... 9 F 4
Center Mills, Pa., a200 .... 15 H 5
Center Moreland, Pa., a250 .... 15 L 4
Center Moriches, N. Y., a500 .... 11 R 10
Center Ossipee, N. H. .... 7 K 7
Center Park, Fla. .... 39 J 6
Center Park, N. Y. .... 13 G 5
Centerpoint, Ala. .... 42 E 6
Centerpoint (c.h.), Ark., 297 .... 44 E 6
Centerpoint, Ind., 517 .... 19 B 6
Centerpoint, Ia., s.c.'95, 595 .... 28 K 3
Centerpoint, Ky. .... 40 E 7
Centerpoint, La. .... 45 E 4
Centerpoint, Miss. .... 43 F 6
Centerpoint, S. Dak. .... 27 G 3
Centerpoint, Tenn., a200 .... 41 E 4
Centerpoint, Tex., 543 .... 46 H 8
Centerpoint, W. Va., a125 .... 35 E 2
Centerport, Pa., a150 .... 15 K 6
Center Ridge, Ark., a300 .... 44 G 4
Centerroad Sta., Pa., a125 .... 16 B 3
Center Rutland, Vt. (vil.), 786. 7 B 8
Center Sandwich, N. H. .... 7 J 7
Centerside, Ga. .... 38 D 2
Centersquare, Ind. .... 19 F 7
Center Square, N. Y. .... 12 L 4
Center Square, Pa., a275 .... 15 M 6
Center Sta., Ga. .... 38 E 3
Center Sta., O. .... 18 E 7
Center Star, Ala. .... 42 C 1
Center Strafford, N. H. .... 7 K 9
Centerton, Ind., a300 .... 19 D 5
Centerton, N. J., a200 .... 14 D 7
Centerton, O., a125 .... 17 E 2
Centertown, Ky., a150 .... 40 B 6
Centertown, Mo., a250 .... 31 H 7
Center Tuftonboro, N. H. .... 7 K 8
Center Valley, Ind., a100 .... 19 D 5
Center Valley, N. Y., a150 .... 12 N 6
Center Valley, Pa., a400 .... 15 M 5
Centerview, Mo., a400 .... 30 E 7
Centerview, O., a100 .... 18 H 5
Center Village, N. Y., a200 .... 12 L 7
Center Village, O., a200 .... 17 E 4
Centerville (c.h.), Ala., 239 .... 42 C 5
Centerville, Ark., a200 .... 44 F 4
Centerville, Cal., a850 .... 56 C 5
Centerville, Col. .... 53 F 5
Centerville, Conn. .... 10 D 4
Centerville, Del. .... 33 N 1
Centerville, Fla. .... 39 H 1
Centerville, Ga., a150 .... 38 C 4
Centerville, Idaho, a250 .... 50 D 6
Centerville, Ill., a100 .... 20 H 5
Centerville, Ind., 864 .... 19 G 5
Centerville (c.h.), Ia., s.c.'95, 5,554 .... 28 H 6
Centerville, Kan., a100 .... 32 G 3
Centerville, Ky., a200 .... 40 H 4
Centerville, La., 414 .... 45 G 7
Centerville (c.h.), Md., 1,309 .... 33 L 3
Centerville, Mass. .... 8 N 6
Centerville (c.h.), Mich., 775 .... 23 K 14
Centerville, Minn., a175 .... 25 D 4
Centerville, Miss., a300 .... 43 B 8
Centerville (c.h.), Mo., a200 .... 31 K 10
Centerville, N. H. .... 7 K 7
Centerville, N. J., a150 .... 14 E 3
Centerville, N. Y., a150 .... 13 F 7
Centerville, N. C. .... 36 N 2
Centerville, O., 252 .... 18 B 5
Centerville, Pa., 271 .... 16 C 3
Centerville, R. I., a1,500 .... 10 J 3
Centerville, S. C., a100 .... 37 D 2
Centerville, S. Dak., s.c.'95, 809 .... 27 H 3
Centerville (c.h.), Tenn., 498 .... 41 F 3
Centerville (c.h.), Tex., 288 .... 46 M 6
Centerville, Utah, a700 .... 54 L 2
Centerville, Wash., a175 .... 51 E 4
Centerville, Wis., a100 .... 24 D 6
Centerville Sta., Ill. .... 21 E 8
Centerville Sta., N. Y., a100 .... 11 N 8
Center Waterboro Sta., Me. .... 6 B 8
Center Whitecreek, N. Y., a300 .... 12 Q 6
Central, Ala., a100 .... 42 E 5
Central, Ariz. .... 55 F 6
Central, Idaho .... 50 C 6
Central, Mo., a500 .... 30 J 3
Central (Tp.), Mo. .... 30 J 3
Central, N. Mex., 257 .... 55 G 6
Central, Pa., a100 .... 15 K 4
Central, S. C., 396 .... 37 C 2
Central, Vt. .... 7 H 4
Central Academy, Miss. .... 43 E 2
Central Bridge, N. Y., a100 .... 12 O 6
Central City, (c.h.), Col., 2,480 .... 53 H 3
Central City, Ill., 304 .... 21 G 8
Central City, Ia., s.c.'95, 594 .... 28 K 3
Central City, Ky., 1,144 .... 40 B 6
Central City (c.h.), Neb., 1,368. 29 F 2
Central City, S. Dak., s.c.'95, 550 .... 27 A 2
Central City, W. Va., a1,500 .... 35 B 4
Central College, O., a100 .... 17 E 4
Central Falls, N. C., a475 .... 36 K 3
Central Falls, R. I., a15,000 .... 10 K 2
Centralgrove, Miss. .... 43 G 2
Centralhatchee, Ga. .... 38 A 5
Centralia, Ill., '90, 4,763; '97, a6,000 .... 21 G 8
Centralia, Ia., a100 .... 28 M 3
Centralia, Kan., s.c.'95, 604 .... 32 F 2
Centralia, Miss. .... 43 F 5
Centralia, Mo., 1,275 .... 30 H 6
Centralia, N. Y., a200 .... 13 D 7
Centralia, Pa., 2,761 .... 15 K 5
Centralia, Tex., a250 .... 46 M 6
Centralia, Va. .... 34 J 6
Centralia, Wash., 2,026 .... 51 C 3
Centralia, W. Va. .... 35 E 3
Centralia, Wis., s.c.'95, 2,039 .... 24 G 6
Central Islip, N. Y., a150 .... 11 Q 10
Centrallake, Mich., a400 .... 23 L 7
Central Mills, Ala. .... 42 B 6
Centralmine, Mich., a100 .... 22 E 3
Central Nassau, N. Y., a200 .... 12 P 6
Centralpark, Mont. .... 49 E 4
Centralpark, N. Y., a500 .... 11 P 16
Centralplains, Va. .... 34 G 5
Central Plateau, Wyo. .... 50 N 3
Centralpoint, Oreg., 534 .... 52 C 4
Central Square, N. Y., a600 .... 12 K 5
Central Sta., La. .... 45 H 7
Central Sta., W. Va., a250 .... 35 E 2
Central Time, U. S. .... 5 H 1
Central Valley, N. Y., a475 .... 11 O 9
Central Village, Conn., a700 .... 10 H 3
Central Village, Mass. .... 9 D 6
Centralville, Mass. (population included with Lowell) .... 9 C 2
Centre Key, Fla. .... 39 P 13
Centreville, Va. (see Fentress).. 34 L 7
Centreville, W. Va. (see Rock Cave) .... 35 F 3
Centropolis, Kan., a150 .... 32 G 3
Centropolis, Mo. .... 30 C 6
Ceralvo, Ky., a100 .... 40 B 6
Ceredo, W. Va., 923 .... 35 A 4
Ceres, Cal., a200 .... 56 E 5
Ceres, Ga. .... 38 D 6
Ceres, N. Y., a200 .... 13 F 7
Ceres, Okla. .... 48 H 2
Ceres, Va. .... 34 A 6
Ceresco, Mich., a475 .... 23 L 13
Ceresco, Neb., 211 .... 29 H 2
Cerillos, N. Mex., 446 .... 55 J 3
Cerro, N. Mex., a500 .... 55 K 2
Cerro Cristobal, N. Mex. .... 55 K 2
Cerro del Oro, N. Mex. .... 55 H 4
Cerro Diablo, Tex. .... 47 B 6
Cerrogordo, Ark. .... 44 D 7
Cerrogordo, Fla., a200 .... 39 E 1
Cerro Gordo, Ill., 939 .... 20 H 6
Cerro Gordo (Co.), Ia., s.c.'95, 18,302 .... 28 G 1
Cerrogordo, Minn. .... 25 A 4
Cerrogordo, N. C., 129 .... 36 M 6
Cerro Gordo Table Land, Cal.. 57 H 6
Cerro Montoso (Mt.), N. Mex.. 55 J 4
Cerro Roblado, N. Mex. .... 55 H 6
Cerro Summit, Col. .... 53 C 6
Cerulean, Ky., a200 .... 40 A 7
Cerulean Springs Sta., Ky. .... 40 A 7
Ceryl, Neb. .... 29 E 3
Cess, Kan. .... 32 A 4
Cessna, Pa., a200 .... 16 E 6
Cestohowa, Tex., a150 .... 46 K 8
Ceta, Tex. .... 47 F 3
Ceylon, O., a300 .... 17 F 2
Chable, Tenn. .... 41 M 4
Chacahoula, La., a150 .... 45 H 7
Chaca Mesa (Mt.), N. Mex. .... 55 H 3
Chaco Cañon, N. Mex. .... 55 G 2
Chacon, N. Mex., a175 .... 55 K 2
Chacon Cape, Alaska .... 58 N 9
Chaco R., N. Mex. .... 55 G 2
Chadbourn, N. C., 156 .... 36 M 6
Chadds Ford, Pa., a400 .... 15 L 7
Chardon (c.h.), Neb., 1,867 .... 29 B 1
Chadwell, Oreg. .... 52 B 1
Chadwick, Ala. .... 42 C 5
Chadwick, Ill., a275 .... 20 F 1
Chadwick, Mich, a125 .... 23 L 11
Chadwick, Mo., a150 .... 31 F 11
Chadwick, N. J. .... 14 H 6
Chadwicks Mills, N. Y., a350.. 12 M 5
Chafee, N.Y., a175 .... 13 E 6
Chaffee (Co.), Col., 6,612 .... 53 F 5
Chaffee, N. Dak. .... 26 G 3
Chaffee, Pa., a100 .... 16 E 3
Chaffin, Mass. (village), s.c.'95, 226 .... 8 G 3
Chagrin Falls, O., 1,243 .... 17 B 2
Chagris, Ind. Ty. .... 48 G 6
Chain Lakes, Me. .... 6 B 5
Chain Lakes, N. Y. .... 12 O 4
Chain of Rocks, Mo. .... 30 L 7
Chaires, Fla. .... 39 H 2
Chalat R., Wash. .... 51 A 2
Chalco, Neb. .... 29 H 2
Chalfont, Pa., a500 .... 15 M 6
Chalk, Kan. .... 32 F 3
Chalker, Ga. .... 38 F 5
Chalkleyel, Mo. .... 31 E 8
Chalk Level, N. C., a100 .... 36 M 3
Chalkleyel, Va. .... 34 E 7
Chalkville, S. C. .... 37 F 2
Challacombe, Kan. .... 32 B 3
Challender, Arlz. .... 55 D 3
Challenge, Pa., a150 .... 16 E 4
Challis (c.h.), Idaho, 356 .... 50 E 5
Challis Cr., Idaho .... 50 E 5
Chalmers, Ind., a275 .... 19 C 3
Chalmette, La. .... 45 K 7
Chalone Peak, Col. .... 57 D 6
Chalybeate, Ga., a100 .... 38 B 6
Chalybeate, Tenn. .... 41 K 3
Chalybeate Spring, Cal. .... 56 K 5
Chama, N. Mex., a500 .... 55 J 2
Chama, N. Dak. .... 26 A 3
Chama Peak, Col. .... 53 E 8
Chamberino, N. Mex., a400.... 55 J 6
Chamberlain, Ind. .... 19 G 2
Chamberlain (c.h.), S. Dak., s.c.'95, 918 .... 27 E 3
Chamberlain L., Me. .... 6 E 3
Chamberlain Sta., Mich. .... 23 K 13
Chambers (Co.), Ala., 26,319.. 42 G 5
Chambers, Ga. .... 38 A 3
Chambers, Neb., a100 .... 29 F 1
Chambers, N. C. .... 36 F 3
Chambers (Co.), Tex., 2,241.... 46 N 8
Chambersburg, Ill., a200 .... 20 D 6
Chambersburg, Ind., a100 .... 19 D 7
Chambersburg, O., a125 .... 18 B 5
Chambersburg, O., 192 .... 18 F 7
Chambersburg (c.h.), Pa., 7,863 16 G 7
Chambers I., Mich. .... 22 G 7
Chambers I., Wis. .... 24 M 4
Chambers Sta., Utah .... 54 B 6
Chambersville, Ark., a100 .... 44 H 7
Chamblee, Ala. .... 42 C 4
Chamblee, Ga. .... 38 C 4
Chamblissburg, Va., a125.... 34 D 6
Chamita, N. Mex., a100.... 55 J 2
Chamliston, Ga. .... 38 B 8
Chamois, Mo., 769 .... 31 J 7
Champagnolle, Ark., a100 .... 44 G 8
Champaign, Ill., '90, 5,839; '97, a9,000 .... 20 J 5
Champaign (Co.), Ill., 42,159.. 20 J 5
Champaign (Co.), O., 26,980... 17 C 4
Champagne Bay, La. .... 45 J 8
Champion, Ala. .... 42 E 3
Champion, Ind. .... 19 E 7
Champion, Mich., a1,250.... 22 F 4
Champion, Neb., a100 .... 29 C 3
Champion, N. Y., a200 .... 12 L 4
Champion City, Mo., a150.... 31 K 8
Champion Hill, Miss. .... 43 D 6
Champlain, N. Y., 1,275.... 12 Q 2
Champlain, Lake, N. Y. .... 12 Q 3
Champlain, Vt., a250 .... 7 B 4
Champlin, Minn., s.c.'95, 332.. 25 D 4
Chana, Ill., a300 .... 20 G 2
Chance, Ala. .... 42 B 7
Chancellorsville, Va. .... 34 H 4
Chancey Bay, Fla. .... 39 P 8
Chandeleur Is., La. .... 45 M 7
Chandeleur Sound, La. .... 45 L 7
Chandler, Col. .... 53 H 6
Chandler, Ind., a150 .... 19 B 8
Chandler, Minn. .... 25 B 6
Chandler, N. C. .... 36 J 3
Chandler (c.h.), Okla., a1,000.. 48 J 3
Chandler, S. Dak. .... 27 E 3
Chandler, Tenn. .... 41 O 3
Chandler, Tex., a200 .... 46 M 5
Chandler, Va. .... 34 B 3
Chandlers Valley, Pa., a400.... 16 D 3
Chandlersville, O., a375.... 18 G 5
Chandlerville, Ill., 910.... 20 E 5
Chaneysville, Pa., a200.... 16 F 7
Chaneyville, Md. .... 33 K 4
Changewater, N. J., a225.... 14 D 3
Channahon, Ill., a300.... 20 J 3
Channing, Mich., a100.... 22 E 5
Channing (c.h.), Tex., a100.... 47 E 2
Chanta Pata Cr., N. Dak. .... 26 C 3
Chante Pata Cr., N. Dak. .... 26 B 3
Chantler Cr., S. Dak. .... 27 D 2
Chantilly, Va. .... 34 J 3
Chanute, Kan., s.c.'95, 3,551.. 32 G 4
Chanute, Tenn. .... 41 L 1
Chanula, Mo. .... 31 M 11
Chap, Va. .... 34 F 6
Chapaca, Mt., Wash. .... 51 F 1
Chapanoke, N. C., a100.... 36 R 2
Chaparal, Ariz., a350.... 55 C 4
Chapel, W. Va. .... 35 E 3
Chapelhill, Ark. .... 44 D 6
Chapelhill, Ky. .... 40 D 7
Chapelhill, Miss. .... 43 D 6
Chapelhill, Mo. .... 30 D 7
Chapelhill, N. J. .... 11 H 4
Chapelhill, N. C., 1,017.... 36 L 3
Chapelhill, Tenn., a150.... 41 H 3
Chapelhill, Tex., a800.... 46 L 7

Chapelle, N. Mex. ..... 55 K 3
Chapelle, S. Dak. ..... 27 E 2
Chapelle Cr., S. Dak. ..... 27 E 2
Chapin, Ill., a500..... 21 E 6
Chapin, Ia., a250..... 28 G 2
Chapin, Mich. ..... 23 N 11
Chapin, Mo. ..... 31 J 11
Chapin, S. C., a225..... 37 F 3
Chapinville, Conn., a300..... 10 B 1
Chapinville, Mass. (village), s.c. '95, 307..... 9 B 3
Chapinville, N. Y., a275..... 13 H 6
Chapinville Sta., Conn. ..... 10 B 1
Chaplin, Conn (town), 542..... 10 G 2
Chaplin, Ky., 155..... 40 F 5
Chaplin, Wis. ..... 24 F 6
Chaplins L., S. C..... 37 G 7
Chaplin Sta., Conn. ..... 10 G 2
Chapman, Ala. ..... 42 D 7
Chapman, Ill. ..... 21 G 7
Chapman, Kan., s.c.'95, 509... 32 E 3
Chapman, Miss. ..... 43 E 6
Chapman, Mo. ..... 31 F 8
Chapman, Neb., a250..... 29 F 2
Chapman, O., a150..... 18 E 6
Chapman, Pa., a200..... 15 J 5
Chapman, S. C. ..... 37 K 4
Chapman, Wis. ..... 24 A 5
Chapman Quarries, Pa., 392... 15 M 5
Chapmans Cr., Kan. ..... 32 E 2
Chapmans L., Wash. ..... 51 H 2
Chapmans Run, Pa., a100..... 16 F 7
Chapmanville, W. Va. ..... 35 C 5
Chappaqua, N. Y., 733..... 11 P 9
Chappaquiddick I., Mass. ..... 9 C 6
Chappaquonsett Pond, Mass. .. 9 C 6
Chappean Pela, La., a100..... 45 J 5
Chappell (c.h.), Neb., a200..... 29 B 2
Chappells, S. C. ..... 37 E 3
Chaptico, Md. ..... 33 J 5
Chaquamegon or Ashland Bay, Wis. ..... 24 E 1
Chaquaqua Cr., Col. ..... 53 L 8
Charco, Tex., a150..... 46 K 9
Chard, Wash. ..... 51 H 3
Chardon, Cal. ..... 56 D 3
Chardon, Kan. ..... 32 A 2
Chardon (c.h.), O., 1,084..... 17 H 1
Charenton, La., a500..... 45 G 7
Charlton (c.h.), Ia., s.c. '95, 3,322 ..... 28 G 5
Charlton (Co.), Mo., 26,254..... 30 F 5
Charlton R., Ia. ..... 28 G 6
Charlton R., Mo. ..... 30 G 6
Charlton R., E. Fk. of, Mo..... 30 G 5
Charlty, Mo., a100..... 31 G 9
Charity, Va. ..... 34 C 7
Charity I., Mich. ..... 23 P 9
Charlemont, Mass. (town), s.c. '95, 1,041; (vil.), s.c.'95, 732. 8 C 2
Charlemont Sta., Mass. ..... 8 C 2
Charleroi, Pa., a3,000..... 16 C 6
Charles (Co.), Md., 15,191..... 33 H 5
Charles, Cape, Va. ..... 34 M 6
Charlesburg, Wis., a100..... 24 K 7
Charles City (c.h.), Ia., s.c.'95, 4,201 ..... 28 H 1
Charles City (c.h.), Va., a100... 34 J 6
Charles City (Co.), Va., 5,066.. 34 J 6
Charles I., Conn. ..... 10 C 5
Charles Mix (Co.), S. Dak., s.c. '95, 3,689..... 27 F 3
Charles River Village, Mass., s.c.'95, 179..... 9 C 3
Charleston, Ariz. ..... 55 E 7
Charleston (c.h.), Ark., 370.... 44 D 4
Charleston (c.h.), Ill., '90, 4,135; '97, a6,000..... 21 J 6
Charleston, Ia., a200..... 28 L 6
Charleston, Ky. ..... 40 A 6
Charleston, Me. (town), 971.... 6 E 5
Charleston (c.h.), Miss., 412... 43 D 2
Charleston (c.h.), Mo., 1,381... 31 O 11
Charleston, Neb. ..... 29 G 3
Charleston, Nev. ..... 54 G 1
Charleston, N. Y., a150..... 12 O 6
Charleston, S. C. (local map of) 37 B 5
Charleston (Co.), S. C., 59,903.. 37 J 6
Charleston (c.h.), S. C., '90, 54,955; '97, a65,000..... 37 H 6
Charleston, Tenn., 394..... 41 M 4
Charleston, Tex., a150..... 46 M 4
Charleston, Utah, a200..... 54 L 2
Charleston, Wash., a200..... 51 C 2
Charleston (c.h. and State capital), W. Va., '90, 6,742; '97, a10,000 ..... 35 C 4
Charleston Beach, R. I..... 10 J 4
Charleston Four Corners, N. Y., a175 ..... 12 O 6
Charleston Harb., S. C. ..... 37 J 6
Charleston Peak, Nev. ..... 54 G 6
Charleston Sta., O. ..... 18 C 5
Charlestown, Ind., 888..... 19 E 8
Charlestown, Md., 228 ..... 33 M 2
Charlestown, Mass. ..... 9 D 3
Charlestown, N. H. (town), 1,466 ..... 7 E 10
Charlestown, O., a400 ..... 17 H 2
Charlestown, R. I. (town), 915. 10 J 4
Charlestown (c.h.), W. Va., 2,287 ..... 35 L 2
Charlesville, Pa., a100..... 16 F 7
Charlesworth, Mich., a150..... 23 M 13
Charlevoix (Co.), Mich., 9,686.. 22 L 7
Charlevoix (c.h.), Mich., 1,496. 23 L 7
Charley, Ky., a200..... 40 L 5
Charlie, Tex. ..... 46 J 3
Charlie Apopka Cr., Fla..... 39 N 8
Charlie Hope, Va. ..... 34 H 7
Charlies Village, Alaska ..... 58 T 4
Charlieville, La. ..... 45 F 2
Charlotte, Ark. ..... 44 K 3
Charlotte, Ill., a175..... 20 J 4
Charlotte, Ia., a250..... 28 M 4
Charlotte, Kan. ..... 32 A 2
Charlotte, Me. (town), 381..... 6 J 5
Charlotte (c.h.), Mich., '90, 3,867; '97, a4,350..... 23 M 12
Charlotte, Mo. ..... 31 K 8
Charlotte, N. Y., 930..... 13 G 5
Charlotte (c.h.), N. C., 11,557.. 36 H 4
Charlotte (c.h.), Tenn., 427.... 41 G 2
Charlotte, Vt. (town), 1,240.... 7 B 5
Charlotte (Co.), Va., 15,077.... 34 F 6
Charlotteburg, N. J. ..... 14 G 1
Charlotte Center, N. Y., a150.. 13 D 7
Charlotte Furnace, Ky., a100.. 40 K 4
Charlotte Hall, Md., a150..... 33 J 5
Charlotte Harbor, Fla., a100... 39 M 9
Charlotte Harbor, Fla. ..... 39 M 9
Charlotte R., N. Y. ..... 12 N 7
Charlottesville, Ind., a400..... 19 E 5
Charlottesville (c.h.), Va., 5,591 34 G 4
Charlotteville, N. Y., a150..... 12 N 6
Charlton, Ala. ..... 42 F 7
Charlton, Fla. ..... 39 M 2
Charlton (Co.), Ga., 3,335..... 38 G 10
Charlton, Mass. (town), s.c.'95, 1,877; (village), s.c.'95, 1,108. 8 G 4
Charlton, N. Y., a200..... 12 P 6
Charlton City, Mass. (village), s.c.'95, 480..... 8 G 4
Charlton Depot, Mass. (village), s.c.'95, 289 ..... 8 F 4
Charm, N. C. ..... 36 M 5
Charme, Wis. ..... 24 D 8
Charter Oak, Conn. ..... 10 E 3
Charter Oak, Ia., s.c.'95, 778.. 28 B 3
Chartiers (Tp.), Pa. ..... 16 E 1
Chartley, Mass. (vil.), s.c.'95, 353 ..... 9 D 5
Chase, Col. ..... 53 G 4
Chase, Kan., a375..... 32 D 3
Chase (Co.), Kan., s.c.'95, 7,227 32 F 3
Chase, Mich., 388..... 23 K 10
Chase, Neb. ..... 29 C 3
Chase (Co.), Neb., 4,807..... 29 C 3
Chase, W. Va. ..... 35 C 3
Chase, Wis. ..... 24 K 5
Chaseburg, Wis., a200..... 24 D 7
Chase City, Va., 618..... 34 G 7
Chase Mills, N. Y., a200..... 12 M 2
Chaseslake, N. Y., a250..... 12 M 4
Chasetown, O., a100..... 18 C 6
Chaseville, Fla., a250..... 39 N 2
Chaseville, N. Y., a100..... 12 N 6
Chaseville, Tenn. ..... 41 E 3
Chaseville Sta., Col. ..... 53 H 4
Chaslk I., Alaska..... 58 N 6
Chaska (c.h.), Minn., s.c. '95, 2,443 ..... 25 D 5
Chasmfalls, N. Y., a125..... 12 O 2
Chassell, Mich., a650..... 22 D 3
Chastain, Ga., a100..... 38 D 10
Chastang, Ala. ..... 42 A 8
Chat, Wis., a150 ..... 24 G 4
Chatata, Tenn., a125..... 41 M 4
Chatawa, Miss., a175 ..... 43 D 8
Chateaugay, N. Y., 1,172..... 12 O 2
Chateaugay Lake, N. Y., a375.. 12 P 2
Chateaugay R., N. Y..... 12 O 2
Chatfield, Minn., s.c.'95, 1,435. 25 E 6
Chatfield, O., a375..... 17 E 3
Chatfield, Tex. ..... 46 L 5
Chatham (Co.), Ga., 57,740..... 38 J 8
Chatham, Ill., 482..... 21 F 6
Chatham, Mass. (town), s.c.'95, 1,809; (village), s.c.'95, 1,100 8 P 6
Chatham, Miss., a175..... 43 B 4
Chatham, N. H. (town), 329.... 7 K 6
Chatham, N. J., a750..... 14 G 3
Chatham, N. Y., 1,912..... 12 P 7
Chatham (Co.), N. C., 25,413... 36 L 3
Chatham, O., a300 ..... 17 F 2
Chatham, Pa., a300..... 15 L 7
Chatham (c.h.), Va., 757..... 34 E 7
Chatham Center, N. Y., a400.. 12 P 7
Chatham Hill, Va., a100..... 34 E 2
Chatham Run, Pa., a300..... 15 H 4
Chatham Strait, Alaska ..... 58 W 8
Chats, Cal. ..... 56 E 3
Chatsworth, Ill., 827..... 20 J 4
Chatsworth, Ia., a100..... 28 A 2
Chatsworth, N. J., a125..... 14 F 6
Chatsworth Park, Cal..... 57 G 8
Chatta, Ala. ..... 42 A 8
Chattahoochee, Fla. 383..... 39 G 1
Chattahoochee (Co.), Ga., 4,902 38 B 7
Chattahoochee R., Ala. ..... 42 G 8
Chattahoochee R., Fla. ..... 39 G 1
Chattan, Ill. ..... 20 C 5
Chattanooga, O., a100 ..... 17 E 3
Chattanooga R., Tenn. ..... 41 Q 5
Chattanooga (c.h.), Tenn., '90, 20,100; '97, a40,000..... 41 L 4
Chattaroy, Wash. ..... 51 H 2
Chattolanee, Md. ..... 33 E 4
Chattooga (Co.), Ga., 11,202... 38 A 2
Chattooga R., Ga. ..... 38 E 2
Chattooga R., S. C. ..... 37 B 2
Chattoogaville, Ga. ..... 38 A 3
Chaubunnaungamaug, L., Mass. 8 G 4
Chaumont, Ky. ..... 40 D 6
Chaumont, N. Y., 623..... 12 K 3
Chaumont Bay, N. Y..... 12 K 3
Chaumont R., N. Y..... 12 K 3
Chauncey, Ga., 633..... 38 E 7
Chauncey, Ill., a150 ..... 21 K 8
Chauncey, Mo. ..... 31 G 9
Chauncey, N. Y., a100..... 11 P 10
Chauncey, O., a200..... 18 F 6
Chauncey Pond, Mass. ..... 9 B 3
Chautauqua, Ia. ..... 28 B 5
Chautauqua, Kan., a250..... 32 F 4
Chautauqua (Co.), Kan., s.c.'95, 10,208 ..... 32 F 4
Chautauqua, N. Y., a350..... 13 D 7
Chautauqua (Co.), N. Y., 75,202 13 D 7
Chautauqua, S. Dak. ..... 27 G 1
Chautauqua Assembly, N. Dak. 26 F 1
Chautauqua L., N. Y. ..... 13 D 7
Chautauqua Mts., Okla..... 48 F 3
Chaves (Co.), N. Mex. ..... 55 L 5
Chaves Pass, Ariz. ..... 55 D 4
Chavies, Ala. ..... 42 F 2
Chavies, Ky. ..... 40 K 6
Chazy, N. Y., a1,000..... 12 Q 2
Chazy L., N. Y..... 12 P 2
Cheaphill, Tenn. ..... 41 G 2
Cheapside, Tex., a100..... 46 K 8
Cheapside, Va. ..... 34 L 6
Cheatbridge, W. Va. ..... 35 G 3
Cheatham (Co.), Tenn., 8,845... 41 G 2
Cheathaven, Pa., a200 ..... 16 C 7
Cheat Mts., W. Va..... 35 G 3
Cheat R., W. Va. ..... 35 G 1
Cheatwood, Va. ..... 34 F 6
Che-aw-ha Mt., Ala. ..... 42 F 4
Chebacco Lake, Mass. ..... 9 E 2
Chebanse, Ill., 616..... 20 K 4
Chebeague Island, Me. ..... 6 C 8
Cheboygan (Co.), Mich., 11,986 22 M 7
Cheboygan (c.h.), Mich., '90, 6,235; '97, a7,000..... 22 M 6
Cheboygan or Black L., Mich.. 22 N 6
Chechero, Ga. ..... 38 E 2
Checotah, Ind. Ty., a300..... 48 L 4
Check, Ind. Ty. ..... 48 H 6
Cheeks, N. C. ..... 36 K 3
Cheektowaga, N. Y. (town).... 13 C 6
Cheetham, Tex. ..... 46 L 8
Chef Menteur, La. ..... 45 O 1
Chefonte R., La. (see Chefuncte) 45 J 5
Chefuncte R., La. ..... 45 J 5
Chehalis (Co.), Wash., 9,249... 51 B 2
Chehalis (c.h.), Wash., 1,309.. 51 C 3
Chehaw, Ala. ..... 42 F 6
Chehaw R., S. C. ..... 37 G 6
Chelan L., Wash. ..... 51 E 1
Chelan, Wash., a200..... 51 E 2
Chelan Falls, Wash., a100..... 51 E 2
Chelmsford, Mass. (town), s.c. '95, 3,162 ..... 9 C 2
Chelmsford, Mass. (village), s.c. '95, 1,205..... 9 C 2
Chelsea, Ga. ..... 38 A 2
Chelsea, Ind. Ty., a500..... 48 L 1
Chelsea, Ia., s.c.'95, 401..... 28 J 4
Chelsea, Kan. ..... 32 F 4
Chelsea, Me. (town), 2,356..... 6 D 7
Chelsea, Mass. (city), s.c.'95, 31,264 ..... 9 D 3
Chelsea, Mich., 1,356 ..... 23 N 13
Chelsea, Mont. ..... 49 L 1
Chelsea, Neb. ..... 29 F 1
Chelsea (c.h.), Vt. (town), 1,230 7 E 7
Chelsea, Wis., a350..... 24 F 4
Chelsea Cr., Mass. ..... 8 E 5
Cheltenham, Md., a100..... 33 J 4
Cheltenham, Pa., a375..... 15 M 1
Chelyan, W. Va., a200..... 35 C 4
Chemaun, N. Dak. ..... 26 E 2
Chemawa, Oreg., a240..... 52 C 1
Chemung, Col. ..... 53 O 5
Chemung, Ill., a200..... 20 H 1
Chemung, N. Y., a375..... 13 J 7
Chemung (Co.), N. Y., 48,265... 13 J 7
Chemung R., N. Y..... 13 G 7
Chenango (Co.), N. Y., 37,776.. 12 L 7
Chenango, Tex. ..... 46 M 8
Chenango Bridge, N. Y., a200.. 12 L 7
Chenango Forks, N. Y., a400.. 12 L 7
Chenango Jc., Tex. ..... 46 M 8
Chenango R., N. Y. ..... 12 L 7
Chenault, Ky. ..... 40 D 4
Chenes Bay, Miss. ..... 43 H 10
Cheney, Kan., s.c.'95, 312..... 32 E 4
Cheney, Minn. ..... 25 E 5
Cheney, Neb. ..... 29 H 3
Cheney, Wash., 647..... 51 H 2
Cheneyville, Ill. ..... 20 K 5
Cheneyville, La., a200..... 45 E 5
Chenalere, La. ..... 45 E 1
Chenango, N. Y., a200..... 12 L 6
Chenoa, Ill., 1,226..... 20 H 4
Chenoa, Ky., a175..... 40 J 7
Chenowith, Wash. ..... 51 D 4
Cheoah, N. C. ..... 36 B 4
Cheowah, N. C. (see Cheoah)... 36 B 4
Chepachet, R. I., a950..... 10 J 2
Chepstow, Kan., a100..... 32 F 2
Chepultepec, Ala., a275..... 42 E 3
Cheraw, S. C., 976..... 37 J 2
Chernofski Harbor, Alaska..... 58 F 10
Cherokee, Ala., a400 ..... 42 B 1
Cherokee (Co.), Ala., 20,459... 42 F 2
Cherokee, Cal., a700..... 56 D 3
Cherokee, Ga., a100..... 38 B 3
Cherokee (Co.), Ga., 15,412.... 38 B 3
Cherokee (Co.), Ia., s.c.'95, 15,664 ..... 28 B 2
Cherokee (c.h.), Ia., s.c.'95, 3,092 ..... 28 B 2
Cherokee, Kan., s.c.'95, 1,314.. 32 H 4
Cherokee (Co.), Kan., s.c. '95, 26,561 ..... 32 H 4
Cherokee, N. C. ..... 36 C 4
Cherokee (Co.), N. C., 9,976.... 36 A 4
Cherokee, Okla., a200..... 48 F 1
Cherokee, S. C. ..... 37 E 1
Cherokee (Co.), S. C. ..... 37 E 1
Cherokee, Tex., a150..... 46 J 6
Cherokee (Co.), Tex., 22,975.... 46 M 6
Cherokee, Wis. ..... 24 F 5
Cherokee City, Ark., a100..... 44 C 2
Cherokee Nation, Ind. Ty., 56,775 ..... 48 M 2
Cherokee Outlet, Okla. ..... 48 D 1
Cherokee Town, Ind. Ty. ..... 48 H 5
Cherriton, Va. ..... 34 M 6
Cherry, Ariz. ..... 55 D 4
Cherry, Miss. ..... 43 E 6
Cherry (Co.), Neb., 6,428..... 29 C 1
Cherrybox, Mo. ..... 30 H 5
Cherry Brook, Mass. ..... 9 C 3
Cherrycamp, W. Va., a225..... 35 F 2
Cherry Cr., Ariz. ..... 55 E 5
Cherry Cr., Col. ..... 53 B 8
Cherry Cr., Col. ..... 53 J 3
Cherry Cr., Ia. ..... 28 C 1
Cherry Cr., Mont. ..... 49 L 3
Cherry Cr., S. Dak. ..... 27 C 2
Cherrycreek, Nev. ..... 54 H 3
Cherry Creek, N. Y., 676..... 13 D 7
Cherry Creek Sta., Miss..... 43 F 2
Cherrydale, Va. ..... 33 B 4
Cherrydell, Mo. ..... 30 J 5
Cherryfield, Me. (town), 1,787.. 6 H 6
Cherry Flats, Pa., a150..... 15 H 3
Cherry Fork, O., a275..... 18 C 7
Cherrygrove, Ark., a100..... 44 H 6
Cherrygrove, Ky. ..... 40 H 3
Cherry Grove, O., a100..... 18 D 9
Cherrygrove, Va. ..... 34 F 3
Cherryhill, Md., a400..... 33 M 1
Cherryhill, Miss. ..... 43 F 3
Cherryhill, N. J., a300..... 14 C 1
Cherryhill, Pa., a150..... 16 B 3
Cherry L., Fla. ..... 39 K 1
Cherrylake, Fla. ..... 39 J 1
Cherrylane, N. C. ..... 36 H 2
Cherrylog, Ga., a100..... 38 C 2
Cherry Mills, Pa., a100 ..... 15 J 3
Cherry Neck, R. I..... 10 K 6
Cherrypoint, Ill., a200..... 21 K 6
Cherry Pond Mt., W. Va. .... 35 C 5
Cherryridge, La. ..... 45 D 1
Cherryron, W. Va. ..... 35 L 1
Cherry Spring, Tex., a150..... 46 H 7
Cherrystone, Va. ..... 34 L 6
Cherrytree, Pa., a150..... 16 C 3
Cherryvale, Kan., s.c.'95, 2,386 32 G 4
Cherry Valley, Ark. ..... 44 L 4
Cherry Valley, Cal. ..... 57 K 5
Cherry Valley, Ill., a800..... 20 H 1
Cherry Valley, Mass. (village), s.c.'95, 1,001 ..... 8 G 4
Cherry Valley, N. Y., 685..... 12 N 6
Cherry Valley, O., a500 ..... 17 J 1
Cherryvalley, Tenn., a100..... 41 J 2
Cherryvalley, Wash. ..... 51 D 2
Cherry Valley Sta., Mo. ..... 31 K 9
Cherryville, Mo. ..... 31 K 9
Cherryville, N. J., a100..... 14 E 3
Cherryville, N. C., a375..... 36 G 4
Cherryville, Oreg. ..... 52 C 1
Cherryville, Pa., a250..... 15 M 5
Chesaning, Mich., 1,056 ..... 23 N 11
Chesapeake, Mo. ..... 31 E 10
Chesapeake, Va. ..... 34 M 6
Chesapeake and Ohio Canal, Va. 34 J 2
Chesapeake Bay, Md. ..... 33 K 5
Chesapeake City, Md., 1,155.... 33 M 2
Chesham, N. H. ..... 7 F 11
Cheshire, Conn. (town), 1,929.. 10 D 4
Cheshire, Mass. (town), s.c.'95, 1,176; (village), s.c.'95, 1,176 8 B 2
Cheshire, Mich., a200..... 23 K 13
Cheshire (Co.), N. H., 29,579.. 7 E 11
Cheshire, N. Y., a250..... 13 H 6
Cheshire, O., a200 ..... 18 F 7
Cheshire Harbor, Mass. ..... 8 B 2
Cheshire Sta., Conn. ..... 10 D 3
Cheshire Street, Conn. ..... 10 D 3
Cheslhurst, N. J., s.c.'95, 271. 14 E 7
Chesson, Ala. ..... 42 F 6
Chestatee R., Ga. ..... 38 D 2
Chester, Ala. ..... 42 E 8
Chester, Ark., 222..... 44 D 3
Chester, Cal. ..... 56 D 2
Chester, Conn. (town), 1,301... 10 F 4
Chester, Fla., a100..... 39 N 1
Chester, Ga. ..... 38 E 7
Chester, Idaho, a250..... 50 H 5
Chester (c.h.), Ill., 2,708 ..... 21 F 10
Chester, Ind., a150..... 19 G 5
Chester, Ia. ..... 28 J 1
Chester, Md., a800..... 33 L 4
Chester, Mass. (town), s.c.'95, 1,429; (village), s.c.'95, 1,164. 8 C 3
Chester, Mich., a250..... 23 M 12
Chester, Minn. ..... 25 E 6
Chester (c.h.), Miss., a200..... 43 F 4
Chester, Mont. ..... 49 F 1
Chester, Neb., 407..... 29 G 3
Chester, N. H. (town), 958..... 7 J 11
Chester, N. J., a725..... 14 F 2
Chester (Tp.), N. J. ..... 14 A 1
Chester, N. Y., a800..... 11 O 9
Chester, O., a200 ..... 18 G 6
Chester, Okla. ..... 48 E 2
Chester, Pa. ..... 15 L 7
Chester, Pa., '90, 20,226; '97, a35,000 ..... 15 M 7
Chester (Co.), Pa., 89,377..... 15 L 6
Chester (Co.), S. C., 26,660..... 37 F 2
Chester (c.h.), S. C., 2,703..... 37 F 2
Chester, S. Dak. ..... 27 G 3
Chester (Co.), Tenn., 9,069..... 41 D 4
Chester, Tex., a200..... 46 N 7
Chester, Utah ..... 54 L 3
Chester, Vt. (town), 1,787..... 7 D 9
Chester, Va., a200..... 34 J 6

Chester Center, Ia. 28 H 1
Chester Cross Roads, O., a175. 17 H 1
Chester Depot, Vt. 7 D 9
Chesterfield, Ala. 42 F 2
Chesterfield, Conn., a150 10 G 4
Chesterfield, Idaho, a100 50 H 7
Chesterfield, Ill., 374 21 E 7
Chesterfield, Ind., a175 19 E 4
Chesterfield, Mass. (town), s.c. '95, 589; (vil.), s.c.'95, 415.. 8 C 3
Chesterfield, N. H. (town), 1,046 7 E 11
Chesterfield, N. J., a425 14 F 5
Chesterfield (Co.), S. C., 18,468 37 H 2
Chesterfield (c.h.), S. C., a350. 37 H 2
Chesterfield, Tenn., a100 41 E 3
Chesterfield (Co.), Va., 26,211. 34 H 6
Chesterfield (c.h.), Va., a100.. 34 H 6
Chester Furnace, N. J. 14 F 2
Chester Heights, Pa. 15 L 7
Chesterhill, O., a400 18 G 5
Chester R., Md. 33 L 3
Chester Springs, Pa., a300 15 L 6
Chester Sta., Conn. 10 F 4
Chesterton, Ind., 931 19 C 1
Chestertown (c.h.), Md., 2,632. 33 L 3
Chestertown, N. Y., a800 12 P 4
Chester Valley, Pa., a200 15 L 6
Chesterville, Ill. 21 J 6
Chesterville, Me. (town), 770.. 6 C 6
Chesterville, Md., a125 33 M 3
Chesterville, Miss., a225 43 G 2
Chesterville, O., 268 17 E 4
Chesterville, W. Va. 35 C 2
Chestnut, Ala. 42 C 7
Chestnut, Ill., a150 20 G 5
Chestnut, La. 45 C 2
Chestnut, Mont., a100 49 F 4
Chestnut Bluff, Tenn., a100 41 C 3
Chestnutgrove, Ky. 40 F 4
Chestnut Hill, Conn. 10 G 3
Chestnut Hill, Ind. 19 E 7
Chestnut Hill, Ky. 40 K 6
Chestnut Hill, Mass. 8 C 7
Chestnut Hill, Mass. 8 E 2
Chestnuthill, Tenn., a125 41 P 3
Chestnut Hill Reservoir, Mass. 8 B 7
Chestnut Mound, Tenn., a125 41 K 2
Chestnut Mountain, Ga., a100. 38 D 3
Chestnut Ridge, N. C., a125 36 H 2
Chestnut Yard Sta., Va. 34 B 7
Chestoa, Tenn. 41 R 2
Chestsprings, Pa., 255 16 E 5
Chesuncook L., Me. 6 E 4
Cheswick, Pa., a300 16 C 5
Cheswold, Del., 129 33 N 3
Chetac, L., Wis. 24 C 3
Chetco, Oreg. 52 A 4
Chetco R., Oreg. 52 A 4
Chetek, Wis., s.c.'95, 487 24 C 4
Chetish or Wolf Mts., Mont. 49 K 4
Chetopa, Kan., s.c.'95, 2,640 32 G 4
Cheviot, O., a1,250 18 A 6
Chevy Chase, Md. 33 H 4
Chewacla, Ala. 42 G 5
Chewalla, Tenn. 41 D 4
Chewaucan Cr., Oreg. 52 E 4
Chewelah, Wash., a125 51 H 1
Che-we-lah Peak, Wash. 51 H 1
Chewning, Ky. 40 A 7
Chews, N. J. 14 D 6
Chewsville, Md., a150 33 G 2
Chewton, Pa., a275 16 B 5
Cheyenne (Co.), Col., 534 53 N 5
Cheyenne, Kan. 32 D 2
Cheyenne (Co.), Kan., s.c.'95, 3,729 32 A 2
Cheyenne (Co.), Neb., 5,693 29 A 2
Cheyenne, Okla. (c.h.), a250 48 C 3
Cheyenne (c.h. and State capital), Wyo., '90, 11,690; '97, a20,000 50 P 8
Cheyenne Agency, S. Dak., a175 27 D 1
Cheyenne Agency Ind. Res., S. Dak. 27 C 1
Cheyenne Agency Reservation, S. Dak. 27 D 2
Cheyenne and Arrapahoe Agency, Okla. 48 G 3
Cheyenne Falls, S. Dak. 27 A 3
Cheyenne R., Wyo. 50 P 6
Cheyenne Wells (c.h.), Col., a250 53 O 5
Cheyion Butte, Ariz. 55 E 4
Cheyney, Pa., a250 15 L 7
Chicago (c.h.), Ill., '90, 1,099,850; '97, a1,900,000 20 K 2
Chicago, Ill., (local map of) 21 B 9
Chicago, Ill., (North Side) 21 C 8
Chicago, Ill., (South Side) 21 C 10
Chicago, Ill., (West Side) 21 C 9
Chicago, Ky., a225 40 F 5
Chicago, O., 1,209 17 E 2
Chicago, Tex. 47 F 5
Chicago Heights, Ill., a2,800 20 K 3
Chicago Jc., O., 1,209 17 E 2
Chicago Lawn, Ill. 21 C 10
Chicago Park, Cal. 56 D 3
Chicago R., Ill. 21 C 9
Chicago R., N. Br. of, Ill. 21 C 8
Chicago Ridge, Ill. 21 C 10
Chicagof I., Alaska 58 W 8
Chicagon L., Mich. 22 D 5
Chicaskia R., Okla. 48 H 1
Chichester, N. H. (town), 661 7 J 9
Chichester, N. Y., a200 12 O 7
Chichester Sta., N. H. 7 J 10
Chicito Hill, Col. 53 F 8
Chick, Miss. 43 H 2
Chickahominy R., Va. 34 B 3
Chickalah, Ark., a250 44 F 4
Chickamauga, Ga., a200 38 A 2
Chickamauga, Tenn., a100 41 L 4
Chickamauga Cr., Ga. 38 A 2
Chickamauga National Park, Ga. 38 A 2
Chickamin R., Alaska 58 Y 9
Chickasaw (Co.), Ia., s.c.'95, 15,036 28 J 1
Chickasaw (Co.), Miss., 19,891. 43 G 3
Chickasaw, O., a400 17 A 4
Chickasaw Bluff, Miss. 43 C 6
Chickasawba, Ark. 44 N 3
Chickasawhay R., Miss. 43 G 8
Chickasaw Nation, Ind. Ty., 57,793 48 H 5
Chickasha, Ind. Ty., a1,000 48 G 4
Chickies, Pa., a300 15 J 6
Chicks Springs, S. C., a100 37 D 2
Chico, Cal., 2,894 56 D 3
Chico, Kan. 32 E 3
Chico, Mont. 49 F 4
Chico, N. Mex. 55 L 2
Chico, Tex., 323 46 K 4
Chico Cr., Col. 53 J 5
Chicopee, Kan., s.c.'95, 496 32 H 4
Chicopee, Mass. (city), s.c.'95, 16,420 8 D 4
Chicopee, Mo. 31 K 11
Chicopee Falls, Mass., s.c.'95, 5,851 8 D 4
Chicopee R., Mass. 8 E 4
Chicora, Fla. 39 M 7
Chicora, Miss. 43 G 7
Chicora, Pa., 1,162 16 C 5
Chicory, Mont. 49 F 4
Chicosa Jc., Col. 53 K 8
Chicot (Co.), Ark., 11,419 44 K 8
Chicota, Tex., 321 46 M 4
Chidester, Ark., a100 44 F 7
Chief, Mich., a175 23 J 9
Chief Cr., Col. 53 O 2
Chiefland, Fla. 39 L 3
Chiginagak, Mt., Alaska 58 L 8
Chignik Bay, Alaska 58 K 8
Chignik L., Alaska 58 K 8
Chignik R., Alaska 58 K 8
Chikaskia R., Kan. 32 E 4
Chikiswalungo, Pa. (see Chickies) 15 J 6
Chilcat R. and Pass, Alaska (see Chilkat) 58 V 7
Chilco, Okla. 48 J 2
Childersburg, Ala., 777 42 E 4
Childress (Co.), Tex., 1,175 47 G 3
Childress (c.h.), Tex., a450 47 G 3
Childs, Cal. 57 E 8
Childs, L., Fla. 39 O 8
Childs, Md., a200 33 M 2
Childs, Minn. 25 A 3
Childs, Mont. 49 D 3
Childwold, N. Y., a150 12 N 3
Childwold Sta., N. Y. 12 N 3
Chiles, Cal. 56 C 4
Chiles, Kan., a200 32 H 3
Chilesburg, Ky. 40 H 4
Chilesburg, Va. 34 H 4
Chilhowee, Mo., a200 30 E 7
Chilhowee, Tenn. 41 O 3
Chilhowee Mts., Tenn. 41 O 3
Chilhowie, Va., a175 34 E 3
Chili, Ill., a100 20 C 5
Chili, Ind., a275 19 D 3
Chili, N. Y., a150 13 G 5
Chili, Wis. 24 F 5
Chili Center, N. Y. 13 G 5
Chilili, N. Mex., a300 55 J 4
Chili Sta., N. Y. 13 G 5
Chilkat, Alaska, 153 58 V 7
Chilkat Pass, Alaska 58 V 7
Chilkat R., Alaska 58 V 7
Chilkat Village, Alaska 58 S 6
Chilkoot Pass, Alaska 58 W 7
Chilkut, Alaska (see Chilkat) 58 V 7
Chillicothe, Ill., 1,632 20 G 4
Chillicothe, Ia., s.c.'95, 229 28 H 5
Chillicothe (c.h.), Mo., '90, 5,717; '97, a7,500 30 F 5
Chillicothe (c.h.), O., '90, 11,288; '97, a13,500 18 E 6
Chillicothe, Tex., a150 46 H 3
Chillisquaque, Pa., a150 15 J 5
Chilmark, Mass. (town), s.c.'95, 304 9 C 6
Chilmark, Mass. (vil.), s.c.'95, 170 9 C 6
Chilmark Pond, Mass. 9 C 6
Chilo, O., a225 18 B 7
Chiloe, N. C. 36 L 4
Chilson, S. Dak. 27 A 3
Chilton (Co.), Ala., 14,549 42 D 5
Chilton, Mo., a125 31 L 11
Chilton, Tex. 46 L 6
Chilton, W. Va., a275 35 C 4
Chilton (c.h.), Wis., s.c.'95, 1,601 24 K 6
Chiltons, Va., a100 34 K 4
Chiltonville, Mass. (village), s.c. '95, 668 9 F 5
Chimamenticook R., Me. 6 E 1
Chimney Butte, Ariz. 55 E 3
Chimney Cr., Okla. 48 D 1
Chimney Peak, Cal. 57 L 10
Chimneypoint, Vt. 7 A 6
Chimneyrock, Mont. 49 F 4
Chimney Rock, N. C. 36 E 4
Chimney Rock, Wis. 24 D 5
Chimney Rocks, Mont. 49 M 2
Chimquassabumtook L., Me. 6 D 3
China, Ind., a200 19 F 7
China, La., a200 45 D 6
China, Me. (town), 1,423 6 E 7
China, Mich. 23 Q 6
China, Tex. 46 N 7
China Ditch, Wash. 51 F 2
Chinatlat, Cal. 56 B 2
Chinagrove, Ala., a275 42 E 6
China Grove, Miss. 43 D 8
Chinagrove, N. C., 174 36 H 3
Chinahill, Ga., a200 38 K 8
China Point, Idaho 50 G 5
China Spring, Tex., a150 46 K 6
Chinchilla, Pa., a300 15 L 4
Chincoteague Island, Va., a2,000 34 N 5
Chinese Camp, Cal., a100 56 E 5
Chin Lee Valley, Ariz. 55 F 2
Chino, Ariz. 55 C 3
Chino, Cal., a1,200 57 H 9
Chinook, Mont., a350 49 G 1
Chinook, Wash. 51 B 3
Chinquapin, Miss. 43 E 9
Chinquapin, N. C., 295 36 O 5
Chioot, L., La. 45 F 6
Chipley, Fla., s.c.'95, 588 39 E 1
Chipley, Ga., a550 38 B 6
Chipmunk Cr., N. Y. 13 E 7
Chipola, Fla. 39 F 1
Chipola, La. 45 H 5
Chipola L., Fla. 39 F 2
Chipola R., Fla. 39 F 1
Chippenhook, Vt., a150 7 B 8
Chippewa (Co.), Mich., 12,019 22 M 5
Chippewa (Co.), Minn., s.c.'95, 10,805 25 B 4
Chippewa, O. 17 G 3
Chippewa (Co.), Wis., s.c.'95, 28,727 24 D 4
Chippewa Bay, N. Y., a125 12 L 3
Chippewa City, Wis., a100 24 D 5
Chippewa Cr., N. Y. 12 L 3
Chippewa Falls, (c.h.), Wis., s.c.'95, 9,196 24 D 5
Chippewa Ind. Res., Minn. 25 C 2
Chippewa L., O. 17 G 2
Chippewa Lake, Mich., a475 23 L 10
Chippewa Lake, O., a150 17 G 2
Chippewa Landing, Wis. 24 D 4
Chippewa Pt., Mich. 22 H 6
Chippewa R., Mich. 23 M 10
Chippewa R., Minn. 25 B 4
Chippewa R., O. 17 G 2
Chippewa R., Wis. 24 C 5
Chippewa Sta., Mich. 23 L 10
Chiques, Pa. (see Chickies) 15 J 6
Chiquita, Okla. 48 H 2
Chireno, Tex., 276 46 N 6
Chi-ri-cahui Mts., Ariz. 55 F 6
Chirikof I., Alaska 58 L 9
Chisago (Co.), Minn., s.c.'95, 13,118 25 E 4
Chisago City, Minn., a175 25 E 4
Chisem, Tenn. 41 F 4
Chisholms Mills, Me. 6 C 7
Chismville, Ark., a150 44 E 4
Chisholm, S. C. 37 G 6
Chispa, Tex. 47 C 7
Chita, Miss. 43 E 4
Chita, Tex. 46 M 7
Chittenango, N. Y., 792 12 L 5
Chittenango Falls, N. Y., a200. 12 L 6
Chittenango Sta., N. Y. 12 L 5
Chittenden (Co.), Vt., 35,389 7 B 5
Chittenden, Vt. (town), 730 7 C 8
Chitwood, Oreg. 52 B 2
Chivington, Col. 53 O 6
Chiwaukum, Wash. 51 E 2
Chloride, Ariz. 55 A 3
Chloride, N. Mex., a125 55 H 5
Choate, Mich., a125 22 C 5
Choccolocco, Ala., 601 42 F 3
Chocolate Bay, Tex. 47 B 4
Chocolate Bayou, Tex. 47 A 3
Chocolate Mts., Ariz. 55 A 5
Chocolate Mts., Cal. 57 K 9
Chocolate R., Mich. 22 G 5
Chocolay Sta., Mich. 22 G 4
Choconut, Pa., a250 15 K 3
Choconut Center, N. Y., a200 12 K 7
Chocorua, N. H. 7 J 7
Chocorua Peak, N. H. 7 J 7
Chocowinity, N. C. 36 P 3
Choctaw (Co.), Ala., 17,526 42 A 7
Choctaw, Ark. 44 H 3
Choctaw, Miss. 43 C 3
Choctaw (Co.), Miss., 10,847 43 F 4
Choctaw, Okla., a300 48 H 4
Choctaw, Tex. 46 L 4
Choctaw Bend, Miss. 43 B 3
Choctaw City Sta., Okla. 48 H 4
Choctaw Corner, Ala., a125 42 B 7
Choctawhatchee Bay, Fla. 39 D 2
Choctawhatchee R., Ala. 42 F 8
Choctawhatchee R., Fla. 39 E 1
Choctaw Nation, Ind. Ty., 42,645 48 L 5
Choestoe, Ga. 38 D 2
Chokee, Ga. 38 C 8
Choklo, Minn. 25 A 4
Chokoloskee, Fla. 39 O 11
Cholame, Cal. 57 E 7
Cholame Cr., Cal. 57 E 7
Chookatonkchie Cr., Miss. 43 G 2
Chopin, La., a100 45 D 4
Choppee, S. C. 37 K 4
Choptank, Md. 33 M 4
Choptank R., Md. 33 M 1
Choris Pen., Alaska 58 H 3
Choska, Ind. Ty., a175 48 L 3
Chotard, Miss. 43 C 5
Choteau, Ind. Ty., a150 48 M 2
Choteau (Co.), Mont., 1,741 49 F 1
Choteau (c.h.), Mont., a400 49 D 2
Choteau (Co.), S. Dak., s.c.'95, 17 27 B 1
Choteau Cr., S. Dak. 27 F 3
Choudrant, La., a150 45 D 2
Chowan (Co.), N. C., 9,167 36 Q 2
Chowan R., N. C. 36 Q 2
Chowappa Cr., Miss. 43 G 2
Chowchilla, Cal. 57 F 5
Chowee'et I., Alaska (see Chowiet) 58 L 9
Chowiet I., Alaska 58 L 9
Chowohilla Peak, Cal. 57 L 6
Chraneville, Mo. 30 G 5
Chrisman, Ill., 820 21 K 6
Chrisney, Ind., a500 19 B 9
Christian (Co.), Ill., 30,531 21 G 6
Christian (Co.), Ky., 34,118 40 A 7
Christian (Co.), Mo., 14,017 31 F 11
Christian, Tex. 46 J 5
Christian, W. Va. 35 C 5
Christian Hill, Mass. 8 C 2
Christian Hill, Mass. 9 C 2
Christiana, Del., 318 33 M 2
Christiana, Pa., a1,000 15 K 7
Christiana, Tenn., a150 41 J 3
Christianburg, Ky., a175 40 F 4
Christiansburg, O., a500 17 B 4
Christiansburg, (c.h.), Va., a1,200 34 C 6
Christie, Va. 34 F 7
Christie, Wis. 24 E 5
Christie Mt., Wash. 51 B 2
Christie Sta., Kan. 32 F 2
Christina, L., Minn. 25 B 3
Christine, Cal. 56 B 3
Christine, N. Dak., a100 26 H 3
Christmas L., Oreg. 52 E 3
Christopher, Ill., a150 21 G 10
Christopher, Mo. 31 D 11
Christoval, Tex. 47 G 6
Christypark, Pa., a600 16 C 6
Chromo, Col. 53 E 8
Chroms Butte, Ariz. 55 E 5
Chronicle, N. C. 36 G 3
Chrystal, Pa., a150 16 F 3
Chrystoval, Ariz. 55 B 6
Chualar, Cal., a125 57 D 6
Chubbs Dock Sta., N. Y. 12 Q 4
Chubbtown, Ga., a200 38 A 3
Chubbhill, Ala. 42 A 2
Chub Springs, Idaho 50 H 7
Chuckaluck, Tenn. 41 M 3
Chuckatuck, Va., a200 34 K 7
Chuckey City, Tenn. 41 Q 2
Chugatch, Alaska (see Prince William Sound) 58 Q 6
Chuginadak I., Alaska 58 D 10
Chugwater, Wyo. 50 P 8
Chugwater Cr., Wyo. 50 O 8
Chula, Ark., a275 44 E 5
Chula, Mo. 30 F 5
Chula Depot, Va. 34 H 6
Chulafinnee, Ala., a175 42 F 3
Chulahoma, Miss., a125 43 E 1
Chula Sta., Ga. 38 E 9
Chulavista, Cal. 57 H 10
Chulitna R., Alaska 58 L 5
Chumuckla, Fla. 39 B 1
Chunchula, Ala., 258 42 A 9
Chunkey Cr., Miss. 43 G 6
Chunkeys Sta., Miss. 43 F 6
Chupadero Mesa (Mt.), N. Mex. 55 J 5
Church, Mich. 23 N 14
Church, S. C., a100 37 J 4
Church Butte, Mont. 49 J 2
Church Buttes, Wyo. 50 J 8
Churchcreek, Md., 396 33 L 5
Church Hill, Ala. 42 F 5
Churchhill, Fla., a125 39 N 4
Church Hill, Ga. 38 B 7
Churchhill, Ky. 40 A 7
Church Hill, Md., 596 33 M 3
Church Hill, Miss., a100 43 B 7
Churchhill, N. C. 36 N 2
Churchhill, O., a225 17 J 2
Churchhill, Tenn. 41 Q 1
Churchill (Co.), Nev., 703 54 D 3
Churchill L., Me. 6 E 3
Churchpoint, La., a200 45 E 6
Church Pt., Md. 33 J 6
Church Road, Va. 34 H 6
Churchs Ferry, N. Dak., a525 26 E 1
Churchtown, N. Y., a200 12 P 7
Churchtown, Pa., a300 15 L 6
Churchview, Va. 34 K 5
Churchville, Ia. 28 F 5
Churchville, Md., a200 33 L 2
Churchville, N. Y., 493 13 G 5
Churchville, Va., a225 34 E 4
Churchville, W. Va. 35 E 2
Churchwood, Va., 346 34 B 6
Churdan, Ia., s.c.'95, 552 28 D 3
Churubusco, Ind., 869 19 F 2
Churubusco, N. Y., a200 12 P 2
Chusana R., Alaska 58 S 5
Chusca Peak, N. Mex. 55 G 3
Cibicu Cr., Ariz. 55 E 4
Cicero (Tp.), Ill. 21 B 9
Cicero, Ind., 631 19 D 4
Cicero, Kan. 32 E 4
Cicero, Ky., a200 40 G 4
Cicero, N. Y., a300 12 K 5
Cicero, Wis. 24 K 5
Cicero Cr., Ind. 19 E 4
Cicerone, W. Va. 35 G 3
Cienega, N. Mex. 55 G 4
Cieneguilla, N. Mex. 55 J 3
Cifax, Va. 34 E 6
Cimarron, Col., a100 53 D 6
Cimarron (c.h.), Kan., s.c.'95, 224 32 B 4
Cimarron, N. Mex., a300 55 L 2
Cimarron, Okla. 48 H 3
Cimarron R., Col. 53 O 8
Cimarron R., Kan. 32 A 4
Cimarron R., Okla. 48 B 1

Cimarrone Meridian, Okla. ... 48 A 7
Cima Sta., Col. ... 53 B 8
Cimiloric, N. Mex. ... 55 L 2
Cincinnati, Ark., 138 ... 44 D 2
Cincinnati, Ind., a100 ... 19 C 6
Cincinnati, Ia., s.c.'95, 1,203.. 28 H 6
Cincinnati (c.h.), O., '90, 296,-908; '97, a400,000 ... 18 A 6
Cincinnati, O.(on local Map) ... 18 C 8
Cincinnatus, Fla. ... 39 P 7
Cincinnatus, N. Y., a600 ... 12 L 6
Cinda, Ark. ... 44 M 3
Cinebar, Wash., a200 ... 51 C 3
Cinnabar, Cal. ... 56 C 1
Cinnabar, Mont. ... 49 F 4
Cinnabar Mt., Mont. ... 49 E 4
Cinnaminson (Tp.), N. J., s.c. '95, 1,202 ... 14 E 6
Circle City, Alaska ... 58 S 4
Circleville, Kan., s.c.'95, 229.. 32 G 2
Circleville, N. Y., a225 ... 11 O 8
Circleville (c.h.), O., 6,556.... 18 E 5
Circleville, Tex., a100 ... 46 K 7
Circleville, Utah, a100 ... 54 K 4
Circleville, W. Va., a150 ... 35 H 3
Circular Butte, Idaho ... 50 G 6
Cirtsville, W. Va., a100 ... 35 D 5
Cisco, Cal. ... 56 E 3
Cisco, Ill., a350 ... 20 H 5
Cisco, Tex., 1,063 ... 46 J 5
Cisco, Utah ... 54 N 3
Cisne, Ill., a300 ... 21 J 8
Cisney, Ky., a100 ... 40 B 6
Cissna Jc., Ill. ... 20 K 4
Cissnapark, Ill., a500 ... 20 K 4
Cistern, Tex. ... 46 K 8
Citadel Plateau, Col. ... 53 B 2
Citico, Tenn. ... 41 N 4
Citico Junction, Tenn. ... 41 R 4
Citra, Fla., s.c.'95, 387 ... 39 M 4
Citra, Ind. Ty. ... 48 K 5
Citronelle, Ala.. a325 ... 42 A 8
Citronelle, Fla. ... 39 L 5
Citrus, Cal. ... 57 G 6
Citrus (Co.), Fla., s.c.'95, 4,261 39 M 5
City, N. C. ... 36 G 2
City Cr., Utah ... 54 B 6
City I., N. Y. ... 11 R 12
City Island, N. Y., 1,206 ... 11 P 10
City Mills, Mass. (village), s.c. '95, 223 ... 9 C 4
Citypoint, Fla., a175 ... 39 P 6
City Point, Va., 409 ... 34 J 6
Citypoint, Wis. ... 24 F 6
City Price, La. ... 45 K 7
City Pt., Mass. ... 9 D 3
Civilbend, Mo. ... 30 D 4
Clackamas, Oreg., a350 ... 52 C 1
Clackamas (Co.), Oreg., 15,233. 52 C 1
Clacks, Miss. ... 43 D 1
Claflin, Kan., s.c.'95, 234 ... 32 D 3
Claiborne, Ala., a700 ... 42 C 7
Claiborne (Co.), La., 23,312.... 45 C 1
Claiborne, Md. ... 33 L 4
Claiborne (Co.), Miss., 14,516.. 43 C 7
Claiborne, O., a175 ... 17 D 4
Claiborne (Co.), Tenn., 15,103.. 41 O 2
Clair, Mo. ... 30 C 5
Clairemont (c.h.), Tex. ... 47 G 4
Clairette, Tex. ... 46 J 6
Clairfield, Tenn. ... 41 O 1
Clallam, Wash. ... 51 A 1
Clallam (Co.), Wash., 2,771... 51 B 1
Clam Falls, Wis. ... 24 B 3
Clam L., N. J. ... 14 H 6
Clam L., Wis. ... 24 B 3
Clam Lake, Mich., a100 ... 23 L 8
Clam Pass, Fla. ... 39 N 10
Clam R., Mass. ... 8 B 4
Clam R., Wis. ... 24 B 3
Clancey, Mont., a125 ... 49 D 3
Clanton (c.h.), Ala., 623 ... 42 D 5
Clapboard Cr., Fla. ... 39 J 5
Clapham, N. Mex. ... 55 M 2
Clapper, Mo. ... 30 J 5
Claquato, Wash. ... 51 B 3
Clara, Pa., a250 ... 16 F 3
Clara City, Minn., s.c.'95, 326.. 25 B 5
Claramont, Neb. ... 29 G 1
Clarcona, Fla. ... 39 N 5
Clare, Ill., a200 ... 20 H 1
Clare, Ia., s.c.'95, 239 ... 28 E 2
Clare, Mich., 1,174 ... 23 M 10
Clare (Co.), Mich., 7,558.... 23 M 10
Clare, N. Y., a300 ... 12 M 3
Clare, Va. ... 34 E 4
Claremont, Cal., a175 ... 57 H 8
Claremont, Col. ... 53 N 4
Claremont, Ill., 212 ... 21 J 8
Claremont, Md. ... 33 F 6
Claremont, Minn. ,s.c.'95, 241.. 25 D 5
Claremont, N. H. (town), 5,565. 7 E 9
Claremont, N. C., a100 ... 36 G 3
Claremont, S. C. ... 37 G 4
Claremont, S. Dak., s.c.'95, 400 27 F 1
Claremont, Va., 189 ... 34 J 6
Claremont Jc., N. H. ... 7 E 9
Claremont Park, N. Y. ... 11 Q 12
Claremore, Ark. ... 44 H 5
Claremore, Ind. Ty., a1,200 ... 48 L 2
Clarence, Port, Alaska ... 58 F 4
Clarence, Ill., a200 ... 20 J 5
Clarence, Ia., s.c.'95, 626 ... 28 L 4
Clarence, La., a150 ... 45 D 3
Clarence, Mich., a100 ... 23 L 10
Clarence, Mo., 1,078 ... 30 H 5
Clarence, N. Y., a500 ... 13 E 6
Clarence, Pa. ... 16 G 4
Clarence, W. Va. ... 35 D 3
Clarence Center, N. Y., a400... 13 E 5
Clarence Strait, Alaska. ... 58 X 9
Clarendon (c.h.), Ark., 1,060... 44 K 5
Clarendon, Ill. ... 20 K 2
Clarendon, N. Y., a300 ... 13 F 5
Clarendon, N. C. ... 36 M 6
Clarendon, Pa., 1,297 ... 16 D 3
Clarendon (Co.), S. C., 23,233.. 37 H 4
Clarendon (c.h.), Tex., 949.... 47 G 3
Clarendon, Vt. (town), 928 .... 7 B 8
Clarendon Hill, Mass. (vil.), s.c. '95, 2,205 ... 9 D 3
Clarendon Springs, Vt., a100 .. 7 B 8
Claresville, Va. ... 34 J 7
Claribel, O. ... 18 J 7
Claridge, Pa., a275 ... 16 C 6
Claridon, O., a100 ... 17 H 1
Clarinda (c.h.), Ia., s.c.'95, 3,024 ... 28 C 6
Clarinda Jc., Ia. ... 28 C 6
Clarington, O., 762 ... 18 J 5
Clarington, Pa., a400 ... 16 D 4
Clarion (c.h.), Ia., s.c.'95, 1,360 28 F 2
Clarion, Mich., a200 ... 23 M 7
Clarion (Co.), Pa., 36,802 ... 16 D 4
Clarion (c.h.), Pa., 2,164 ... 16 D 4
Clarion Jc., Pa. ... 16 D 4
Clarion R., Pa. ... 16 C 4
Clarissa, Minn., a275 ... 25 C 3
Clark, L., Alaska ... 58 M 6
Clark (Co.), Ark., 20,997.... 44 F 6
Clark, Col. ... 53 E 1
Clark, Fla., a275 ... 39 L 3
Clark (Co.), Ill., 21,899 .... 21 K 7
Clark (Co.), Ind., 30,259 .... 19 E 8
Clark, Ia. ... 28 B 6
Clark, Ia. ... 28 D 1
Clark (Co.), Kan., s.c.'95, 1,529. 32 C 4
Clark, Ky. ... 40 F 4
Clark (Co.), Ky., 15,434 .... 40 H 5
Clark, Mich. ... 23 K 9
Clark, Mo., 194 ... 30 H 6
Clark (Co.), Mo., 15,126 .... 30 J 4
Clark, N. C. ... 36 P 4
Clark, O., a275 ... 17 G 4
Clark (Co.), O., 52,277 .... 18 C 5
Clark, S. C. ... 37 D 4
Clark (Co.), S. Dak., s.c.'95, 6,060 ... 27 G 2
Clark (c.h.), S. Dak., a872.... 27 G 2
Clark, Wash. ... 51 G 2
Clark, W. Va. ... 35 F 2
Clark (Co.), Wis., s.c.'95, 21,342 24 E 5
Clark, Wyo., a100 ... 50 L 5
Clark Center, Ill., a100.... 21 K 7
Clarkdale, Ill. ... 21 C 10
Clarke (Co.), Ala., 22,624.... 42 B 7
Clarke (Co.), Ga., 15,186.... 38 E 4
Clarke, Ind. ... 19 F 4
Clarke (Co.), Ia., s.c.'95, 11,515 28 F 5
Clarke (Co.), Miss., 15,826.... 43 G 6
Clarke (Co.), Va., 8,071.... 34 G 2
Clarke (Co.), Wash., 11,709.... 51 C 4
Clarke, Wis. ... 24 L 4
Clarke City, Ill., a250.... 20 J 3
Clarke City, Mo. ... 30 J 4
Clarkes Ferry, Idaho ... 50 E 7
Clarkes Fork, Mont. ... 49 G 4
Clarke Sta., Ind., a125.... 19 B 1
Clarkesville (c.h.), Ga., 396... 38 E 2
Clarketon, Ark., a100 ... 44 M 4
Clarkfield, Minn., s.c.'95, 319.. 25 B 5
Clarkfork, Idaho ... 50 C 1
Clark Fork, Mont. ... 49 A 2
Clark Fork, Wyo. ... 50 R 1
Clark Fork, Wyo. ... 50 K 5
Clark Fork, Cuñon, Wyo. .... 50 R 2
Clarkia, Idaho ... 50 C 2
Clark L., Wis. ... 24 M 5
Clark Peak, Cal. ... 57 L 6
Clarkrange, Tenn. ... 41 L 2
Clarks, Neb., a800 ... 29 G 2
Clarks, Nev. ... 54 E 3
Clarksboro, N. J., a300.... 14 C 6
Clarksboro, N. Y. ... 12 M 3
Clarksburg, Cal. ... 56 D 4
Clarksburg, Ind., a500 .... 19 F 6
Clarksburg, Md. ... 33 H 3
Clarksburg, Mich. ... 22 F 5
Clarksburg, Miss., a225 .... 43 E 6
Clarksburg, Mo., a350 .... 30 G 7
Clarksburg, N. J., a225.... 14 G 5
Clarksburg, N. Y., a200.... 13 E 6
Clarksburg, O., 378 ... 18 D 5
Clarksburg, Pa., a150 .... 16 D 5
Clarksburg, Tenn., 226 .... 41 E 3
Clarksburg (c.h.), W. Va., 3,008 35 F 2
Clark's Butte, N. Dak. .... 26 B 3
Clarks Corner, Conn., a150.... 10 G 2
Clarks Cove, Mass. ... 9 E 6
Clarksdale, Ill., a200 .... 21 G 7
Clarksdale (c.h.), Miss., '90, 781; '97, a1,300.... 43 C 2
Clarksdale, Mo., 145 .... 30 C 5
Clarks Falls, Conn., a150.... 10 H 4
Clarksfield, O., a650 .... 17 F 2
Clarks Fork, Mo. ... 30 G 7
Clarks Green, Pa., a200.... 15 L 3
Clarks Grove, Minn. ... 25 D 6
Clarks Hlll, Ind., a500.... 19 C 4
Clarks I., Mass. ... 9 F 4
Clarks Mill, Ga. ... 38 D 6
Clarks Mills, N. Y., a393.... 12 M 5
Clarks Mills, Pa., a200 .... 16 B 4
Clarks Mills, Wis., a120 .... 24 L 6
Clarkson, Col. ... 53 F 2
Clarkson, Ia. ... 28 G 5
Clarkson, Mo. ... 31 E 10
Clarkson, Neb., 147 .... 29 G 2
Clarkson, N. Y., a400.... 13 G 5
Clarkson, O., a200 .... 17 J 3
Clarkson, Okla. ... 48 H 2
Clarkson, S. Dak. ... 27 G 3
Clarkson, Tex. ... 46 L 7
Clark's Peak, Cal. ... 57 K 7
Clarks Peak, Col. ... 53 G 1
Clarks Point Light, Mass.... 9 E 6
Clarks Sta., Ind. ... 19 B 7
Clarks Summit, Pa., a100.... 15 L 4
Clarkston, Ga., 271 ... 38 C 4
Clarkston, Mich., 387 .... 23 P 12
Clarkston, Utah, a400 .... 54 K 1
Clarkstown, N. Y. (town).... 11 N 13
Clarksville, Ala. ... 42 B 7
Clarksville (c.h.), Ark., 937.... 44 F 3
Clarksville, Ind., a250 .... 19 E 4
Clarksville, Ind. Ty., a175.... 48 L 3
Clarksville, Ia., s.c.'95, 830.... 28 H 2
Clarksville, Md. ... 33 J 3
Clarksville, Mich., a400 .... 23 L 12
Clarksville, Mo., 1,186 .... 30 K 6
Clarksville, N. H. (town) 325.. 7 J 2
Clarksville, N. Y., a600 .... 12 O 6
Clarksville, O., 339 ... 18 C 6
Clarksville, Pa., a300 .... 16 B 7
Clarksville (c.h.), Tenn., 7,924. 41 G 1
Clarksville (c.h.), Tex., 1,588.. 46 N 4
Clarksville, Va., 656 .... 34 F 7
Clarkton, Mo., a350 .... 31 N 12
Clarkton, N. C., a150 .... 36 M 6
Clarkton, Va. ... 34 F 7
Clarno, Oreg. ... 52 E 2
Clarno, Wis. ... 24 G 9
Clarysville, Miss. ... 43 G 1
Claryville, Ky., a150 .... 40 H 3
Claryville, Mo., a175 .... 31 N 9
Claryville, N. Y., a200 .... 12 N 8
Clatskanie, Oreg., 212 .... 52 B 1
Clatsop (Co.), Oreg., 10,016... 52 B 1
Claud, Ala. ... 42 E 5
Claude, Okla. ... 48 E 3
Claude (c.h.), Tex., 285 .... 47 F 2
Claudville, Va. ... 34 C 7
Claussen, S. C. ... 37 J 3
Clauston, Cal. ... 56 E 5
Claverack, N. Y., a400.... 12 P 7
Clawson, Mich., a175 .... 23 P 12
Clawson, Oreg. ... 52 C 4
Clawson, Tex., a250 .... 46 N 6
Claxby, Mo. ... 31 H 8
Claxton, Ga., a150 .... 38 H 7
Claxton, Ky. ... 40 A 6
Clay (Co.), Ala., 15,765 .... 42 F 4
Clay (Co.), Ark., 12,200 .... 44 M 2
Clay, Cal. ... 56 D 4
Clay (Co.), Fla., s.c.'95, 5,200. 39 N 3
Clay (Co.), Ga., 7,817 .... 38 B 8
Clay (Co.), Ill., 16,772.... 21 H 8
Clay (Co.), Ind., 30,536 .... 19 B 6
Clay, Ia., a250 ... 28 K 5
Clay (Co.), Ia., s.c.'95, 11,277.. 28 C 1
Clay (Co.), Kan., s.c.'95, 14,785 32 E 2
Clay, Ky., 323 ... 40 A 6
Clay (Co.), Minn., s.c.'95, 15,154 25 A 3
Clay, Miss. ... 43 H 2
Clay (Co.), Miss., 18,607 .... 43 G 3
Clay, Mo. ... 30 D 6
Clay (Co.), Mo., 19,856 .... 30 D 6
Clay (Co.), Neb., 16,310 .... 29 F 3
Clay, Mt., N. H. ... 7 J 5
Clay, N. C. ... 36 M 2
Clay (Co.), N. C., 4,197.... 36 B 4
Clay, O., a150 ... 18 E 7
Clay, Okla. ... 48 F 1
Clay (Co.), S. Dak., s.c.'95, 8,251 ... 27 H 4
Clay (Co.), Tenn., 7,260 .... 41 K 1
Clay, Tex. ... 46 L 7
Clay (Co., Tex., 7,503 .... 46 J 4
Clay (Co.), W. Va., 4,659.... 35 D 3
Clay (c.h.), W. Va., a150.... 35 D 4
Claybank, Mich. ... 23 H 10
Claybank, Va. ... 34 K 6
Claybanks, Wis. ... 24 M 5
Claybrook, Tenn. ... 41 D 3
Clayburg, N. Y. ... 12 P 2
Clay Center (c.h.), Kan., s.c. '95, 2,723 ... 32 E 2
Clay Center (c.h.), Neb., 390.. 29 F 3
Clay Center, O., a175 .... 17 D 1
Clay City, Ill., a875.... 21 J 8
Clay City, Ind., 1,004.... 19 B 6
Clay City, Ky., 1,065.... 40 J 5
Clay City, Mo. ... 30 C 2
Clay Cr., Col. ... 53 N 7
Clay Cr., Okla. ... 48 F 1
Clayfork, N. C. ... 36 M 5
Clayhill, S. C., a100 .... 37 F 1
Clay Landing, Fla. ... 39 K 3
Claylick, O., a125 .... 17 F 4
Clay Mills, Ia. ... 28 L 3
Claymont, Del., 228 .... 33 N 1
Claymour, Ky. ... 40 B 7
Claypool, Ind., a550 .... 19 E 2
Claypools Sta., O. ... 17 F 4
Clayroot, N. C. ... 36 P 4
Claysburg, Pa., a250 .... 16 E 6
Clays Prairie, Ill. ... 21 K 6
Clays Sta., Ala. ... 42 D 6
Claysville, Ind. ... 19 D 7
Claysville, Ky., a125 .... 40 H 4
Claysville, Mo. ... 30 H 7
Claysville, O., a175 .... 18 G 5
Claysville, Pa., 1,041 .... 16 B 6
Clayton (c.h.), Ala., 997.... 42 F 7
Clayton, Cal., a425 .... 56 D 5
Clayton, Del., 540 .... 33 N 3
Clayton (Co.), Ga., 8,295.... 38 C 4
Clayton (c.h.), Ga., a300.... 38 E 2
Clayton, Idaho, 252 .... 50 E 5
Clayton, Ill., 1,033 .... 20 D 5
Clayton, Ind., a500 .... 19 C 5
Clayton, Ia., a150 .... 28 L 2
Clayton (Co.), Ia., s.c.'95, 26,-570 ... 28 L 2
Clayton, Kan. ... 32 B 2
Clayton, La. ... 45 G 3
Clayton, Mass. (vil.), s.c.'95, 174 ... 8 A 4
Clayton, Mich., a750 .... 23 N 14
Clayton, Minn. ... 25 D 6
Clayton, Miss. ... 43 D 1
Clayton (c.h.), Mo., 402.... 30 M 7
Clayton, N. J., s.c.'95, 2,130... 14 D 7
Clayton (c.h.), N. Mex., a400.. 55 M 2
Clayton, N. Y., 1,748.... 12 K 3
Clayton, N. C., 478.... 36 N 3
Clayton, Okla., a150 .... 48 H 2
Clayton, Tenn. ... 41 C 2
Clayton, Wash. ... 51 H 2
Clayton, Wis., a100 .... 24 B 4
Clayton Peak, Utah ... 54 D 6
Clayton Sta., Ind. Ty. .... 48 M 5
Clayton Sta., Mo., 102.... 31 C 9
Claytonville, Ill., a175 .... 20 K 4
Claytonville, Mo. ... 30 D 6
Claytonville, Tex. ... 47 G 5
Clay Village, Ky., a125.... 40 F 4
Clayville, Ga., a100 .... 38 F 8
Clayville, N. Y., 843.... 12 M 6
Clayville, Va., a200 .... 34 H 6
Claywood, Wis. ... 24 K 5
Clealum, Wash., 243 .... 51 E 2
Clealum Cr., Wash. ... 51 D 2
Clealum L., Wash. ... 51 D 2
Clear, Cape, Alaska (see Cape Clearc) ... 58 P 7
Clear, L., N. Y. ... 12 O 3
Clearbranch, Tenn. ... 41 Q 2
Clearbrook, Va. ... 34 G 2
Clear Cr., Ariz. ... 55 D 4
Clear Cr., Cal. ... 56 C 2
Clear Cr., Cal. ... 56 E 4
Clear Cr., Col. ... 53 D 7
Clear Cr., Idaho ... 50 F 7
Clear Cr., Ill. ... 21 G 11
Clear Cr., Miss. ... 43 C 3
Clear Cr., Mont. ... 49 G 1
Clear Cr., Mont. ... 49 L 2
Clear Cr., Neb. ... 29 E 2
Clear Cr., Nev. ... 54 A 2
Clear Cr., O. ... 18 E 5
Clear Cr., Okla. ... 48 B 1
Clear Cr., Okla. ... 48 C 1
Clear Cr., Okla. ... 48 F 7
Clear Cr., Tex. ... 47 B 2
Clear Cr., Wyo. ... 50 N 5
Clearcreek, Ala. ... 42 D 4
Clear Creek, Cal. ... 56 D 3
Clear Creek (Co.), Col., 7,184.. 53 G 3
Clearcreek, Ind., a100 .... 19 C 6
Clearcreek, Kan. ... 32 F 2
Clearcreek, N. Y., a100.... 13 D 7
Clearcreek, N. C. ... 36 H 4
Clearcreek, O., a175 .... 18 E 5
Clearcreek, W. Va. ... 35 D 5
Clear Creek Sta., Utah.... 54 L 3
Cleardale, Kan. ... 32 E 4
Cleare, Cape, Alaska ... 58 P 7
Cleared L., Minn. ... 25 C 2
Clearfield, Ia., s.c.'95, 606.... 28 D 6
Clearfield (Co.), Pa., 69,565.... 16 E 4
Clearfield (c.h.), Pa., 2,248.... 16 F 4
Clearfield Cr., Pa. ... 16 E 5
Clearfield Jc., Pa. ... 16 F 5
Clear Fork, Tex. ... 46 K 4
Clear Fork of Brazos R., Tex.. 46 H 5
Clear L., Ark. ... 44 N 3
Clear L., Cal. ... 56 C 3
Clear L., Cal. ... 56 D 1
Clear L., Ia. ... 28 G 1
Clear L., Neb. ... 29 D 1
Clear L., Tex. ... 47 B 2
Clear L., Wash. ... 51 H 2
Clearlake, Ark. ... 44 N 3
Clearlake, Ia., s.c.'95, 1,507... 28 G 1
Clearlake, Minn., a200 .... 25 D 4
Clear Lake, Okla. ... 48 B 1
Clearlake (c.h.), S. Dak., s.c. '95, 278 ... 27 H 2
Clearlake, Utah ... 54 K 3
Clearlake, Wis., s.c.'95, 496.... 24 B 4
Clearmont, Mo., 246 .... 30 B 3
Clearmont, Tenn. ... 41 K 3
Clearmont, Wyo., a300 .... 50 N 5
Clearport, O., a275 .... 18 E 5
Clearspring, Ariz. ... 55 C 4
Clearspring, Ark. ... 44 F 6
Clearspring, Ky. ... 40 C 3
Clearspring, Md., a800 .... 33 F 2
Clear Springs, Mo. ... 31 J 10
Clear Stream, N. H ... 7 K 3
Clearview, N. Y. ... 13 J 6
Clearville, Pa., a500 .... 16 F 7
Clearwater, Ariz. ... 55 C 3
Clearwater, Ark. ... 44 J 4
Clearwater, Idaho ... 50 D 3
Clearwater, Kan., s.c.'95, 276. 32 E 4
Clearwater, Mich., a225 .... 23 L 8
Clearwater, Minn., s.c.'95, 236. 25 C 4
Clearwater, Mo., a200 .... 51 L 10
Clearwater, Mont. ... 49 C 2
Clearwater, Neb., 215 .... 29 F 1
Clearwater, N. Y. ... 12 N 4
Clearwater, Wash. ... 51 A 2
Clearwater Harbor, Fla., s.c. '95, 300 ... 39 L 7
Clearwater Harbor, Fla. .... 39 L 7
Clearwater Key, Fla. .... 39 L 7
Clearwater Mts., Idaho .... 50 D 4
Clearwater R., Idaho .... 50 C 3
Clearwater R., Middle Fk. of, Idaho ... 50 D 3
Clearwater R., N. Fk. of, Idaho 50 C 3
Clearwater R., S. Fk. of, Idaho 50 C 4
Clearwater R., Minn. .... 25 B 2

Clearwater R., Mont. ..... 19 C 2
Clearvesville, Mo. ..... 31 J 8
Cleburne (Co.), Ala., 13,218.... 42 F 3
Cleburne (Co.), Ark., 7,884.... 44 H 3
Cleburne, Kan., a100 ..... 32 F 2
Cleburne (c.h.), Tex., '90, 3,278; '97, a6,000 ..... 16 K 5
Cle Elum, Wash. (see Clealum) 51 E 2
Cleft, Idaho ..... 50 C 6
Cleghorn, Ia., a500 ..... 28 B 2
Clem, Ga. ..... 38 A 4
Clematis Brook, Mass. ..... 8 B 6
Clement, Mich. ..... 23 J 9
Clement, N. Dak. ..... 26 F 3
Clement Jc., Mich. ..... 23 J 9
Clementon, N. J., a300 ..... 14 D 6
Clements, Cal., 333 ..... 56 D 4
Clements, Kan., a150 ..... 32 F 3
Clements, Md. ..... 33 J 6
Clements, W. Va. ..... 35 F 2
Clementsville, Tenn. ..... 41 K 1
Clemmons, Col. ..... 53 K 3
Clemmonsville, N. C., a150.... 36 H 2
Clemo, Pa., a150 ..... 15 M 3
Clemons, Ia., a100 ..... 28 G 3
Clemons Grove Sta., Ia. ..... 28 G 3
Clemow, N. Mex. ..... 55 H 4
Clemson College, S. C. ..... 37 C 2
Clendenin, W. Va., a100..... 55 D 4
Cleo, Kan. ..... 32 G 2
Cleo, Okla., a200 ..... 48 F 2
Cleo, Tenn. ..... 41 M 4
Cleo, Wyo. ..... 50 K 7
Cleola, Ga. ..... 38 B 6
Cleon, Tex. ..... 46 O 6
Cleona, Pa., a200 ..... 15 K 6
Cleone, Cal., a100 ..... 56 B 3
Cleone, Oreg., a100 ..... 52 C 1
Cleopatra, Mo. ..... 30 F 3
Cleopus, Va ..... 34 K 7
Cleora, Mont. ..... 49 F 3
Cleora, S. C. ..... 37 E 4
Clermont, Col. ..... 53 J 4
Clermont, Fla., a350 ..... 39 N 5
Clermont, Ind., a200 ..... 19 D 5
Clermont, Ia., s.c.'95, 525..... 28 K 1
Clermont, Ky., a175 ..... 40 E 5
Clermont, Mont. ..... 49 H 3
Clermont, N. J., a300..... 14 E 9
Clermont, N. Y., a200..... 12 P 7
Clermont (Co.), O., 33,553..... 18 B 6
Clermont, Pa., a450 ..... 16 F 3
Clermontville, O., a125 ..... 18 B 7
Cleveland, Ala., a125 ..... 42 D 2
Cleveland, Ark., 303 ..... 44 G 4
Cleveland (Co.), Ark., 11,362.. 44 H 7
Cleveland, Cal. ..... 57 D 6
Cleveland, Fla. ..... 39 N 9
Cleveland (c.h.), Ga., a250.... 38 D 2
Cleveland, Ill. ..... 20 E 3
Cleveland, Ind., a150 ..... 19 E 5
Cleveland, Ia., a225 ..... 28 G 5
Cleveland, Kan. ..... 32 D 4
Cleveland, Minn., s.c.'95, 169. 25 D 5
Cleveland, Miss., a500 ..... 43 C 3
Cleveland, Mo. ..... 30 C 7
Cleveland, Mont. ..... 49 G 1
Cleveland, Nev. ..... 54 H 3
Cleveland, N. Mex. ..... 55 K 2
Cleveland, N. Y., 839..... 12 L 5
Cleveland, N. C., a125..... 36 H 3
Cleveland (Co.), N. C., 20,394. 36 F 4
Cleveland, N. Dak. ..... 26 E 3
Cleveland (c.h.), O., '90, 261,-353; '97, a375,000..... 17 G 1
Cleveland, O. (local map of).. 18 G 8
Cleveland, Okla., a475 ..... 48 K 2
Cleveland (Co.), Okla., 6,605.. 48 H 4
Cleveland, Oreg. ..... 52 B 3
Cleveland, Tex., a175 ..... 46 N 7
Cleveland (c.h.), Tenn., 2,863.. 41 M 4
Cleveland, Utah, a100 ..... 54 M 3
Cleveland, Va. ..... 34 D 2
Cleveland, Wash. ..... 51 E 1
Cleveland, W. Va. ..... 35 F 3
Cleveland, Wis., a100 ..... 24 L 7
Cleveland Harbor, O. ..... 18 G 8
Cleveland L., Mc. ..... 6 G 1
Cleveland Mills, N. C., 308..... 36 G 4
Cleveland Pen., Alaska ..... 58 Y 9
Cleverdale, N. Y. ..... 12 P 5
Cleversburg, Pa., a200 ..... 15 H 6
Cleversburg Jc., Pa. ..... 15 H 6
Cleves, Ia. ..... 28 G 3
Cleves, O., 1,227 ..... 18 A 6
Click, Tex. ..... 46 J 7
Cliff, Ind. Ty. ..... 48 J 6
Cliff, Miss. ..... 43 H 2
Cliff, Neb. ..... 29 E 2
Cliff, N. Mex., a100 ..... 55 G 6
Cliffdale, N. C. ..... 36 F 4
Cliff Dwellers Ruins, Ariz..... 55 E 3
Cliff L., Mont. ..... 49 E 5
Clifford, Ind., 175 ..... 19 E 6
Clifford, Ky. ..... 40 L 5
Clifford, Md. ..... 53 F 6
Clifford, Mass. ..... 9 E 6
Clifford, Mich., 306 ..... 23 P 11
Clifford, Minn. ..... 25 B 3
Clifford, N. Y., a100 ..... 13 K 5
Clifford, N. Dak., a100..... 26 G 2
Clifford, O., a100 ..... 18 E 7
Clifford, Oreg. ..... 52 G 2
Clifford, Pa., a100 ..... 15 L 3
Clifford, Tex. ..... 47 G 3
Clifford, Va., a100 ..... 34 E 5
Clifford, Wis., a250 ..... 24 G 3
Cliffords L., Me. ..... 6 H 5
Clifftop, W. Va. ..... 35 E 5
Cliffwood, N. J., a500 ..... 14 G 4
Clifton, Ariz., 600 ..... 55 F 5
Clifton, Ark. ..... 44 L 5
Clifton, Cal., a175 ..... 57 F 6
Clifton, Ga. ..... 38 G 8
Clifton, Ill., 474 ..... 20 K 4
Clifton, Ill. ..... 21 C 11
Clifton, Ind. ..... 19 G 5
Clifton, Kan., s.c.'95, 286..... 32 E 2
Clifton, Ky., 135 ..... 40 E 4
Clifton, Me. (town), 284 ..... 6 G 6
Clifton, Mass. ..... 9 E 3
Clifton, Mo. ..... 30 H 4
Clifton, N. J., a400 ..... 14 B 1
Clifton, N. Y., a200 ..... 13 G 5
Clifton, O., 270 ..... 18 C 5
Clifton, Okla. ..... 48 J 4
Clifton, Oreg. ..... 52 B 1
Clifton, S. C., 2,639..... 37 E 2
Clifton, Tenn., 529 ..... 41 F 4
Clifton, Tex., 204 ..... 46 K 6
Clifton, Wash., a125 ..... 51 C 2
Clifton, W. Va., 673 ..... 35 B 3
Clifton, Wis. ..... 24 F 7
Clifton, Wyo. ..... 50 P 6
Clifton City, Mo., a150..... 30 F 7
Cliftondale, Mass. (vill.), s.c. '95, 1,647 ..... 9 D 3
Cliftonforge, Va., 1,792 ..... 34 D 5
Clifton Heights, Pa., 1,820.... 15 L 2
Cliftonhill, Mo., a200 ..... 30 G 6
Clifton L., Md. ..... 33 G 5
Clifton Mills, W. Va. ..... 35 G 1
Cliftonpark, N. Y., a300..... 12 P 6
Clifton Park, O. ..... 17 G 1
Clifton Springs, N. Y., 1,297.. 13 H 6
Clifton Sta., Mo. ..... 30 G 6
Clifton Sta., Mo. ..... 30 G 7
Clifton Sta., Va. ..... 34 J 3
Cliftonville, Miss., a100 ..... 43 H 4
Cliftonville, N. C. ..... 36 N 3
Clifty, Ala. ..... 42 C 2
Clifty, Ark. ..... 44 E 2
Clifty, Ind., a200 ..... 19 E 6
Clifty, Ky. ..... 40 B 7
Clifty, W. Va. ..... 35 E 4
Climax, Col. ..... 53 F 4
Climax, Ga., a250..... 38 B 10
Climax, Ia. ..... 28 C 6
Climax, Kan., a100..... 32 F 4
Climax, Mich., 369..... 23 L 13
Climax, Minn. ..... 25 A 2
Climax, N. C. ..... 36 K 3
Climax, Oreg. ..... 52 C 4
Climax Springs, Mo., a100..... 31 F 8
Climbing Hill, Ia. ..... 28 A 3
Clinch, Ga. ..... 38 F 9
Clinch (Co.), Ga., 6,652..... 38 F 10
Clinch, Tenn. ..... 41 P 2
Clinch, Va. ..... 34 C 3
Clinch Haven, Ga. ..... 38 F 10
Clinch Mts., Tenn. ..... 41 P 2
Clinchport, Va., a150..... 34 B 3
Clinch R., Tenn. ..... 41 P 2
Clinch R., Va. ..... 34 B 3
Cline, Ariz. ..... 55 D 5
Cline, Okla. ..... 48 B 1
Cline, Tex. ..... 47 H 8
Clingman Dome, N. C..... 36 C 3
Clint, Tex. ..... 47 A 6
Clinton, Ala., a225..... 42 B 5
Clinton (c.h.), Ark., 176..... 44 H 3
Clinton, Conn. (town), 1,384... 10 E 4
Clinton (c.h.), Ga., a300..... 38 D 6
Clinton (Co.), Ill., 17,411..... 21 G 8
Clinton (c.h.), Ill., 2,598..... 20 H 5
Clinton, Ind., 1,365..... 19 B 5
Clinton (Co.), Ind., 27,370..... 19 C 4
Clinton (Co.), Ia., s.c.'95, 43,-398 ..... 28 M 4
Clinton (c.h.), Ia., s.c.'95, 23,-377 ..... 28 N 4
Clinton, Kan., a200..... 32 G 3
Clinton (Co.), Ky., 7,047..... 40 F 7
Clinton (c.h.), Ky., 1,347..... 40 C 3
Clinton (c.h.), La., 974..... 45 H 5
Clinton, Me. (town), 1,518..... 6 E 6
Clinton, Mass. (town), s.c.'95, 11,497 ..... 9 B 3
Clinton, Mass. (village), s.c.'95, 11,497 ..... 9 B 3
Clinton, Mich., 960..... 23 N 13
Clinton (Co.), Mich., 26,509.... 23 M 12
Clinton, Minn., s.c.'95, 165.... 25 A 4
Clinton, Miss. ..... 25 E 2
Clinton, Miss., a525..... 43 D 6
Clinton (Co.), Mo., 17,138..... 30 D 5
Clinton (c.h.), Mo., '90, 4,737; '97, a6,500 ..... 31 E 8
Clinton, Mont. ..... 49 C 3
Clinton, Neb. ..... 29 B 1
Clinton, N. J., s.c.'95, 895..... 14 E 3
Clinton (Tp.), N. J. ..... 14 A 3
Clinton, N. Y., 1,269..... 12 M 5
Clinton (Co.), N. Y., 46,437.... 12 P 2
Clinton, N. Y. (town)..... 11 N 9
Clinton (c.h.), N. C., 839..... 36 N 4
Clinton, O., a375..... 17 G 3
Clinton Co.), O., 24,240..... 18 C 6
Clinton, Pa., a250..... 16 B 5
Clinton (Co.), Pa., 28,685..... 16 G 4
Clinton, S. C., 1,021..... 37 E 3
Clinton (c.h.), Tenn., 1,198..... 41 N 2
Clinton, Tex. ..... 47 B 1
Clinton, Va. ..... 34 G 5
Clinton, Wash. ..... 51 C 2
Clinton, Wis., s.c.'95, 951..... 24 J 9
Clinton Corners, N. Y., a300... 12 P 8
Clintondale, N. Y., a600..... 11 O 8
Clintondale, Pa., a200..... 15 G 4
Clinton Falls, Ind., a100..... 19 C 5
Clinton Falls, Minn. ..... 25 D 5
Clinton Furnace, W. Va. ..... 35 G 1
Clintongrove, N. H. ..... 7 G 10
Clinton Hollow, N. Y., a100... 12 P 8
Clinton Mill Pond, Mass. ..... 9 B 3
Clinton Mills, N. Y., a100..... 12 P 2
Clinton Pt., Wis. ..... 24 F 1
Clintonville, Ala., a100..... 42 F 8
Clintonville, Conn., a200..... 10 D 4
Clintonville, Ill. ..... 20 J 2
Clintonville, Ky., a300..... 40 H 4
Clintonville, N. Y., 306 ..... 12 P 3
Clintonville, Pa., 253..... 16 C 4
Clintonville, W. Va. ..... 35 E 5
Clintonville, Wis., s.c.'95, 1,521 24 J 5
Clintwood (c.h.), Va., a225..... 34 C 2
Clio, Ala., a225..... 42 F 7
Clio, Ark., a150..... 44 H 7
Clio, Ia., a150..... 28 G 6
Clio, Ia., a150..... 45 H 6
Clio, Mich., 577..... 23 O 11
Clio, N. C. ..... 36 H 3
Clio, S. C., a300..... 37 J 2
Clio, Tex. ..... 46 J 6
Clio, W. Va. ..... 35 D 3
Clio Sta., Ill. ..... 21 H 8
Clipper Mills, Cal. ..... 56 D 3
Cliquot, Mo. ..... 31 F 9
Clitherall, Minn., a300..... 25 B 3
Clito, Ga. ..... 38 H 7
Clito, Va. ..... 34 A 7
Clitts, Ala. ..... 42 F 6
Clive, Ia. ..... 28 F 4
Clive, N. Dak. ..... 26 F 2
Clock, Ga. ..... 38 G 8
Clockville, N. Y., a200..... 12 L 5
Clones, Mo. ..... 31 K 9
Clontarf, Minn. ..... 25 B 4
Clopton, Ala., a225..... 42 G 7
Clopton, Ga. ..... 38 E 5
Cloquet, Minn., s.c.'95, 2,662.. 25 E 3
Cloquet R., Minn. ..... 25 E 3
Cloquet River, Minn. ..... 25 F 2
Closs, N. C. ..... 36 P 4
Closter, Neb. ..... 29 G 2
Closter, N. J., a800..... 14 H 2
Clotho, N. C. ..... 36 D 4
Cloud (Co.), Kan., s.c.'95, 17,-055 ..... 32 E 2
Cloud, Mt., Mont. ..... 49 B 1
Cloudchief, c.h.), Okla. ..... 48 E 4
Cloudland, N. C. ..... 36 E 2
Cloud Peak, Wyo. ..... 50 M 5
Cloudsereek, S. C. ..... 37 E 4
Clouds Peak, Mt., Mont..... 49 C 2
Clouds Rest, Cal. ..... 57 L 6
Clough Jc., Mont. ..... 49 D 3
Clough Pike, O. ..... 18 E 9
Clouterlville, La., a175..... 45 D 3
Clove, N. Y., a400..... 11 P 8
Clove Jc., N. Y. ..... 11 P 8
Clover, N. C. ..... 36 F 4
Clover, S. C., 287..... 37 F 1
Clover, Va., 422..... 34 F 7
Clover, Wash. ..... 51 F 1
Cloverbend, Ark. ..... 44 K 3
Clover Bottom, Ky. ..... 40 H 5
Clover Bottom, Mo. ..... 31 K 8
Clover Cr., Cal. ..... 56 E 2
Clover Cr., Oreg. ..... 52 H 2
Clover Cr., Pa. ..... 16 F 6
Clover Creek, Pa., a175..... 16 F 6
Cloverdale, Ala., a125..... 42 B 1
Cloverdale, Cal., 763..... 56 B 4
Cloverdale, Ind., 437..... 19 C 5
Cloverdale, Kan., a100..... 32 F 4
Cloverdale, Mich., a150..... 23 L 12
Cloverdale, Nev. ..... 54 E 4
Cloverdale, Va., a125..... 34 D 6
Cloverdale, W. Va. ..... 35 E 6
Cloverdale Sta., O. ..... 17 B 2
Cloverfork, Ky. ..... 40 L 7
Cloverhill, Miss. ..... 43 D 2
Cloverhill, N. J., a125..... 14 E 4
Cloverhill, Tenn. ..... 41 N 3
Cloverland, Ind., a150..... 19 B 6
Cloverlick, W. Va. ..... 35 G 4
Clover Orchard, N. C. ..... 36 L 3
Cloverport, Ky., 1,527..... 40 C 5
Clover Valley, N. Y., a125 .... 11 P 8
Clovis, Cal. ..... 57 F 6
Clowry, Mich. ..... 22 F 4
Clubb, Mo. ..... 31 M 10
Club House, Mo. ..... 31 L 11
Club House, Wyo. ..... 50 K 5
Cluese, Ga. ..... 38 G 4
Cluff, O., a100..... 18 D 9
Clunette, Ind., a125..... 19 E 2
Clung, Va. ..... 34 B 7
Cluro, Nev. ..... 54 F 2
Cluster, W. Va. ..... 35 D 2
Clutterville, Ia. ..... 28 G 2
Cluttsville, Ala. ..... 42 D 1
Clyattville, Ga. ..... 38 E 10
Clyde (c.h.), Ga., a200..... 38 J 7
Clyde, Idaho ..... 50 F 6
Clyde, Ill., a500..... 21 B 9
Clyde, Kan., s.c.'95, 1,120..... 32 E 2
Clyde, Ky. ..... 40 G 7
Clyde, La. ..... 45 B 3
Clyde, Mich., a375 ..... 23 O 12
Clyde, Mo., a250..... 30 C 4
Clyde, N. Y., 2,658..... 13 J 5
Clyde, N. C. ..... 36 D 3
Clyde, O., 2,327 ..... 17 D 2
Clyde, S. C. ..... 37 H 3
Clyde, Tex. ..... 46 H 5
Clyde, Wash. ..... 51 G 3
Clyde, Wis. ..... 24 F 8
Clydepark, Mont. ..... 49 F 4
Clyde R., N. Y. ..... 13 J 5
Clyde Sta., Ill. ..... 21 F 7
Clydeton, Tenn. ..... 41 F 2
Clyman, Wis., a175..... 24 J 8
Clymer, N. Y., a300..... 13 C 7
Clymer, Okla. ..... 48 E 1
Clymers, Ind., a100..... 19 D 3
Clymers Sta., N. Y. ..... 13 C 7
Coahilla Cr., Cal. ..... 57 J 9
Coahoma, Miss., a100..... 43 D 2
Coahoma (Co.), Miss., 18,342... 43 C 2
Coahoma, N. C. ..... 36 P 4
Coahoma, Tex. ..... 47 F 5
Coahuila Valley, Cal. ..... 57 J 9
Coakley, N. C. ..... 36 P 3
Coakley, Va. ..... 34 H 4
Coal, Ind. ..... 19 B 5
Coal Bank Sta., Ind. Ty. ..... 48 L 2
Coalbluff, Ind., a350..... 19 B 5
Coalbluff, Pa., a500..... 16 B 6
Coalboro, Va. ..... 34 H 6
Coal Branch Jc., Col. ..... 53 G 4
Coalburg, Ala., 842..... 42 D 3
Coalburg, O., a475..... 17 J 2
Coalburg, W. Va., a675..... 35 C 4
Coal Center, Pa., 569..... 16 C 6
Coal City, Ala., a100..... 42 E 3
Coal City, Ill., 1,672..... 20 J 3
Coal City, Ind., a150..... 19 B 6
Coal Cr., Col. ..... 53 D 5
Coal Cr., Col. ..... 53 J 3
Coal Cr., Ind. Ty. ..... 48 K 5
Coalcreek, Col., a2,000..... 53 H 6
Coalcreek, Ind., a200..... 19 B 4
Coalcreek, Tenn., 1,865..... 41 N 2
Coalcreek, Va. ..... 34 B 7
Coal Creek, Wash. ..... 51 C 2
Coaldale, Ala., a450..... 42 D 3
Coaldale, Col., a100..... 53 G 6
Coaldale, Pa., 1,849..... 15 L 5
Coaldale, W. Va., a150..... 35 D 6
Coalfield, Ia., a150..... 28 H 5
Coalfield, Tenn. ..... 41 N 2
Coalfire, Ala. ..... 42 A 4
Coal Fire Cr., Ala. ..... 42 A 4
Coalgate, Ind. Ty., a5,000..... 48 K 5
Coalglen, Pa., a300..... 16 E 4
Coalgrove, O., a500..... 18 E 7
Coalharbor, N. Dak. ..... 26 C 2
Coalhill, Ark., 802..... 44 E 4
Coaling, Ala., a225..... 42 C 4
Coaling, Ky. ..... 40 C 5
Coaliaga, Cal. ..... 57 E 6
Coalmont, Pa., 219..... 16 F 6
Coal Mountain, Ga., a100..... 38 C 3
Coal Mt., Col. ..... 53 C 2
Coalpark, Col. ..... 53 H 3
Coalport, Pa., 855..... 16 E 5
Coal R., W. Va. ..... 35 C 4
Coalrun, Ky., a175..... 40 M 5
Coal Run, O., a175..... 18 G 5
Coalson, Tex., a100..... 46 M 8
Coal Spur, Mont. ..... 49 F 4
Coal Sta., Alaska..... 58 J 9
Coalton, Ky., a125..... 40 L 4
Coalton, O., 1,459..... 18 E 6
Coaltown, Pa., a300..... 16 C 4
Coaltown Jc., Pa. ..... 16 C 4
Coal Valley, Ala., a375..... 42 C 3
Coal Valley, Ill., 207 ..... 20 D 3
Coal Valley, Pa., a300..... 16 C 6
Coalville, Ia. ..... 28 E 3
Coalville (c.h.), Utah, s.c.'95, 1,515 ..... 54 L 2
Coan, Va. ..... 34 L 5
Coast, Cal. ..... 57 C 5
Consters Harbor I., R. I..... 10 K 5
Coast Range, Cal. ..... 57 D 6
Coat, Miss. ..... 43 E 7
Coatesville, Ind., a700..... 19 C 5
Coatesville, Pa., 3,680..... 15 L 7
Coatopa, Ala., a100..... 42 A 5
Coats, Ark. ..... 44 K 4
Coats, Kan. ..... 32 D 4
Coats Bend, Ala., a100..... 42 F 2
Coatsburg, Ill., 308..... 20 C 5
Coatsville, Mo., a125..... 30 G 3
Coatue Beach, Mass. ..... 8 O 7
Cobalt, Conn., a500..... 10 E 3
Cobalt, Mo. ..... 31 J 11
Cobb, Ga. ..... 38 C 8
Cobb (Co.), Ga., 22,286..... 38 B 3
Cobb, Ky. ..... 40 A 6
Cobb, Mo. ..... 31 E 9
Cobb, Wis., a200..... 24 F 9
Cobb Island, Va..... 34 M 6
Cobb Pt., Md. ..... 33 J 6
Cobbs, Miss. ..... 43 C 7
Cobbs Cr., Pa. ..... 15 L 1
Cobbs Creek, Va. ..... 34 L 6
Cobb Switch, Miss., a100..... 43 G 4
Cobbville, Ala. ..... 42 B 7
Cobbville, Ga. ..... 38 F 8
Cobbville, Miss. ..... 43 E 5
Cobden, Ill., 994..... 21 G 10
Cobden, Minn. ..... 25 C 5
Cobham, Pa., a100..... 16 D 3
Cobham, Va. ..... 34 G 4
Cobleskill, N. Y., 1,822..... 12 O 6
Coburg, Ind. ..... 19 B 1
Coburg, Ia., s.c.'95, 171..... 28 C 6
Coburg, Neb. ..... 29 E 2
Coburg, Oreg., a225..... 52 C 2
Coburn, Cal. ..... 57 D 6
Coburn, Ky. ..... 40 L 6
Coburn, Neb. ..... 29 H 1
Coburn, N. Dak. ..... 26 G 3
Coburn, Pa., a200..... 15 H 5
Coburn, W. Va. ..... 35 F 1
Coburn, Wis. ..... 24 D 5
Coburn, Wyo. ..... 50 L 5
Cochecton, N. Y., a200..... 11 M 8
Cochecton Center, N. Y. ..... 11 N 8
Cochee R., N. H. ..... 7 K 9

Cochesett, Mass. (village), s.c. '95, 410 ..... 9 D 4
Cochetopa, Col. ..... 52 E 6
Cochetopa Cr., Col. ..... 53 E 6
Cochetopa Dome, Col. ..... 53 E 6
Cochetopa Hills, Col. ..... 53 E 6
Cochetopa Pass, Col. ..... 53 E 6
Cochise (Co.), Ariz., 6,938 ..... 55 F 7
Cochituate, Mass. (village), s.c. '95, 1,274 ..... 9 C 3
Cochituate Lake, Mass. ..... 9 C 3
Cochituate Sta., Mass. ..... 9 C 3
Cochran, Ala. ..... 42 G 7
Cochran, Ga., a1,800 ..... 38 E 7
Cochran, Ind., 790 ..... 19 G 6
Cochran, Miss. ..... 43 G 9
Cochran (Co.), Tex. ..... 47 E 4
Cochrane, Wis., a100 ..... 24 C 6
Cochran Mills, Pa. ..... 16 D 5
Cochranton, O., a200 ..... 17 D 3
Cochranton, Pa., 655 ..... 16 C 3
Cochrauville, Pa., a300 ..... 15 L 7
Cockburn, N. Y. ..... 12 O 7
Cocke (Co.), Tenn., 16,523 ..... 41 P 3
Cockeysville, Md., a400 ..... 33 J 2
Cockrell, Ala. ..... 42 A 2
Cockrum, Miss., a125 ..... 43 E 1
Cockspur I., Ga. ..... 38 J 1
Cocoa, Ala. ..... 42 A 7
Cocoa, Fla., a975 ..... 39 P 6
Cocoanutgrove, Fla., a275 ..... 39 Q 11
Cocolalla, Idaho ..... 50 C 1
Cocolamus, Pa., a200 ..... 15 H 5
Coconino (Co.), Ariz. ..... 55 C 3
Coconino Forest, Ariz. ..... 55 C 2
Coddington Cove, R. I. ..... 10 K 5
Coddington Pt., R. I. ..... 10 K 5
Codington (Co.), S. Dak., s.c. '95, 7,096 ..... 27 G 2
Codell, Kan. ..... 32 C 2
Coden, Ala., a100 ..... 42 A 10
Codorus, Pa., a500 ..... 15 J 7
Cody, Ala. ..... 42 A 3
Cody, Col. ..... 53 M 2
Cody, Neb. ..... 29 C 1
Cody, N. C. ..... 36 H 2
Cody, Wyo. ..... 50 L 5
Coe, Ind. ..... 19 B 8
Coeburn, Va., a200 ..... 34 C 2
Coelleda, Mo. ..... 31 G 8
Coe Mills, Fla., a150 ..... 39 G 2
Coe Pt., Fla. ..... 39 E 2
Coesfield, Tex. ..... 46 K 4
Coesse, Ind., a225 ..... 19 F 2
Coeur, Cal., a100 ..... 56 B 1
Cœur d'Alene, Idaho, 491 ..... 50 C 2
Cœur d'Alene, L., Idaho ..... 50 C 2
Cœur d'Alene Ind. Res., Idaho. 50 C 2
Cœur d'Alene Mts., Mont. ..... 49 A 2
Cœur d'Alene R., Idaho ..... 50 C 2
Coeymans, N. Y., a1,200 ..... 12 P 7
Coeymans Hollow, N. Y., a300. 12 O 7
Coffee (Co.), Ala., 12,170 ..... 42 E 8
Coffee, Ga., a175 ..... 38 G 9
Coffee (Co.), Ga., 10,483 ..... 38 F 8
Coffee, Ind., a100 ..... 19 B 6
Coffee (Co.), Tenn., 13,827 ..... 41 J 4
Coffee Cr., Cal. ..... 56 C 1
Coffee Landing, Tenn. ..... 41 E 4
Coffeen, Ill., 518 ..... 21 G 7
Coffee Pot Springs, Wash. .... 51 G 2
Coffeeville, Ala., a150 ..... 42 A 7
Coffeeville (c.h.), Miss., 465.. 43 E 3
Coffeeville, Tex., a150 ..... 46 N 5
Coffey (Co.), Kan., s.c. '95, 15,-752 ..... 32 G 3
Coffeyburg, Mo., a275 ..... 30 E 4
Coffeyville, Kan., s.c. '95, 3,424 32 G 4
Coffins Mills, N. Y. ..... 12 M 3
Coffman, Mo. ..... 31 M 9
Coffman, Neb. ..... 29 J 2
Cogan House, Pa., a150 ..... 15 H 4
Cogan Sta., Pa., a200 ..... 15 H 4
Cogdell, N. C. ..... 36 N 4
Coger Sta., W. Va. ..... 35 E 3
Coggeshall Ledge, R. I. ..... 10 L 6
Coggon, Ia., s.c. '95, 521 ..... 28 K 3
Cogley Sta., W. Va. ..... 35 F 1
Cogswell, Ky. ..... 40 K 4
Cogswell, N. Dak., a175 ..... 26 G 3
Cohansey, N. J., a125 ..... 14 C 7
Cohansey Cr., N. J. ..... 14 C 8
Cohasset, Cal. ..... 56 D 3
Cohasset, Mass. (town), s.c. '95, 2,474 ..... 9 E 4
Cohasset, Mass. (village), s.c. '95, 1,713 ..... 9 E 4
Cohasset, Minn. ..... 25 D 2
Cohasset Harb., Mass. ..... 9 E 3
Cohay Cr., Miss. ..... 43 E 6
Cohocta, Pa., a800 ..... 15 K 6
Cohn, Ill., a100 ..... 21 K 7
Cohn, Pa., a200 ..... 15 H 5
Cohoctah, Mich. ..... 23 N 12
Cohocton, N. Y., a1,200 ..... 13 H 6
Cohoes, N. Y., '90, 22,509; '97, a25,000 ..... 12 P 6
Cohoon Sta., O. ..... 18 B 6
Cohort, Ala. ..... 42 C 4
Cohutta, Ga., 268 ..... 38 B 2
Cohutta Spring, Ga. ..... 38 B 2
Cohwyn, Pa. ..... 15 L 2
Coila, Miss. ..... 43 E 4
Coila, N. Y., a175 ..... 12 Q 5
Coin, Ia., s.c. '95, 537 ..... 28 C 6
Coin, Okla., a100 ..... 48 B 1
Coinjock, N. C. ..... 36 S 2
Colt, W. Va., a550 ..... 35 D 5
Coits, O. ..... 18 H 8
Coitsville, O., a200 ..... 17 J 2
Cokato, Minn., 363 ..... 25 C 4
Coke (Co.), Tex., 2,059 ..... 47 G 6
Cokedale, Mont., 284 ..... 49 F 4
Cokedale, Wash., a150 ..... 51 C 1
Cokeland, Md. ..... 33 M 5
Coker, Ala. ..... 42 B 4
Cokesbury, N. J., a125 ..... 14 E 3
Cokesbury, S. C., 355 ..... 37 D 3
Coketon, W. Va., a600 ..... 35 H 2
Cokeville, Pa., 664 ..... 16 D 6
Cokeville, Wyo., a150 ..... 50 J 7
Colbergen, Neb. ..... 29 G 1
Colbert (Co.), Ala., 20,189 ..... 42 B 1
Colbert, Ind. Ty., a100 ..... 48 K 7
Colbert, Miss. ..... 43 F 1
Colborn, Minn. ..... 25 C 3
Colbourne, Md. ..... 33 N 6
Colburn, Idaho ..... 50 C 1
Colburn, Ind., a325 ..... 19 C 3
Colburn, Tex. ..... 46 L 8
Colburn, Wis. ..... 24 D 4
Colby (c.h.), Kan., s.c. '95, 514.. 32 A 2
Colby, Mich., a125 ..... 23 L 11
Colby, Wash., a100 ..... 51 C 2
Colby, Wis., s.c. '95, 748 ..... 21 F 5
Colchester, Conn. (town), 2,988 10 F 3
Colchester, Ill., 1,643 ..... 20 D 5
Colchester, N. Y. ..... 12 N 7
Colchester, Vt. (town), 5,143... 7 B 4
Cold Bay, Alaska ..... 58 H 9
Cold Bay, Alaska ..... 58 M 8
Coldbrook, N. Y., a350 ..... 12 M 5
Coldbrook Springs, Mass. ..... 8 F 3
Cold Cr., Wash. ..... 51 F 3
Coldcreek, Nev. ..... 54 G 3
Cold Cruso Mts., N. C. ..... 36 D 4
Colden, N. Y., a300 ..... 13 E 6
Coldenham, N. Y., a200 ..... 11 O 8
Cold Harbor, Va. ..... 34 J 5
Cold R., Mass. ..... 8 B 2
Cold R., N. Y. ..... 12 O 3
Coldspring, Ky., a200 ..... 40 H 2
Cold Spring, Mass. ..... 9 C 2
Cold Spring, Minn., s.c. '95, 538 25 C 4
Coldspring, Mo. ..... 31 H 11
Coldspring, Mont. ..... 49 E 4
Coldspring, N. J., a350 ..... 14 E 9
Coldspring, N. Y., a3,000 ..... 11 P 9
Coldspring, N. Y. (on local map) 11 N 11
Coldspring, S. C. ..... 37 D 4
Coldspring (c.h.), Tex., 439 ..... 46 M 7
Coldspring, Wis., a100 ..... 24 J 9
Cold Spring Harb., N. Y. ..... 11 P 10
Coldspring Harbor, N. Y. (place), a1,000 ..... 11 Q 10
Cold Springs, Oreg. ..... 52 F 1
Cold Spring Sta., Cal. ..... 57 K 6
Cold Spring Sta., N. Y. ..... 13 H 7
Coldwater, Ga. ..... 38 F 3
Coldwater, Ia. ..... 28 G 2
Coldwater (c.h.), Kan., a700... 32 C 4
Coldwater, Ky. ..... 40 C 3
Coldwater, La. ..... 45 D 3
Coldwater (c.h.), Mich., 5,247.. 23 M 14
Coldwater, Miss., 518 ..... 43 E 1
Coldwater, Mo. ..... 31 M 10
Coldwater, N. Y., a200 ..... 13 G 5
Coldwater, N. Dak. ..... 26 E 3
Coldwater, O., 490 ..... 17 A 4
Coldwater, Okla. ..... 48 F 1
Coldwater (c.h.), Tex., a100... 47 F 1
Coldwater, W. Va. ..... 35 E 2
Coldwater Cr., Mo. ..... 30 K 2
Coldwater Cr., Okla. ..... 48 E 7
Coldwater R., Mich. ..... 23 L 13
Coldwater R., Miss. ..... 43 D 1
Coldwell, S. C. ..... 37 E 2
Coldwell, Tenn. ..... 41 J 3
Cole (Co.), Mo., 17,281 ..... 31 H 8
Cole, W. Va. ..... 35 D 5
Colebrook, Conn. (place), a275; (town), 1,098 ..... 10 C 2
Colebrook (c.h.), N. H. (town), 1,736; (village), 864 ..... 7 J 3
Colebrook, O., a250 ..... 17 J 1
Colebrook, Pa., a200 ..... 15 K 6
Colebrookdale, Pa., a800 ..... 15 L 6
Colebrook River, Conn., a300... 10 C 1
Colebrook Sta., Conn. ..... 10 C 2
Colecamp, Mo., a600 ..... 31 F 8
Cole City, Ga., 360 ..... 38 A 2
Colegrove, Pa., a100 ..... 16 F 3
Colehour, Ill. ..... 21 E 10
Coleman, Ala. ..... 42 E 7
Coleman, Fla., a125 ..... 39 M 5
Coleman, Ga., 211 ..... 38 B 8
Coleman, Mich., 540 ..... 23 M 10
Coleman, Miss. ..... 43 F 1
Coleman, Mo. ..... 30 D 7
Coleman, N. Mex. ..... 55 H 6
Coleman, N. C. ..... 36 M 6
Coleman (Co.), Tex., 6,112..... 46 H 6
Coleman (c.h.), Tex., 906..... 46 H 6
Coleman, Wis., a250 ..... 24 L 4
Coleman Jc., Tex. ..... 46 H 6
Colemans, S. C. ..... 37 E 3
Colemans Falls, Va. ..... 34 E 6
Colemans Sta., W. Va. ..... 35 D 3
Coleman Sta., N. Y. ..... 12 P 8
Colenso, Minn. ..... 25 A 2
Colerain, Mass. (town), s.c. '95, 1,610; (village), s.c. '95, 627.. 8 D 2
Colerain, N. C., a150 ..... 36 Q 2
Colerain (Tp.), O. ..... 18 B 8
Coleraine, N. C. (see Colerain). 36 Q 2
Coleridge, Ala. ..... 42 G 6
Coleridge, Cal. ..... 56 B 2
Coleridge, Neb., 315 ..... 29 G 1
Coleridge, N. C., a100 ..... 36 L 3
Coles, Cal., a100 ..... 56 C 1
Coles (Co.), Ill., 30,093 ..... 21 J 6
Coles, Mass. ..... 9 D 6
Coles, Miss. ..... 43 B 8
Colesburg, Ga., a200 ..... 38 H 10
Colesburg, Ia., s.c. '95, 316 ..... 28 L 2
Colesburg, Ky., a200 ..... 40 E 5
Colesburg, Pa. ..... 16 G 3
Coles Cr., Miss. ..... 43 C 7
Coles Creek, Miss. ..... 43 E 3
Coles Creek, Pa., a100 ..... 15 K 4
Coles Ferry, Va., a125 ..... 34 F 7
Coles I., 113, Miss. ..... 43 B 7
Coles Pt., Va. ..... 34 K 4
Coles R., Mass. ..... 9 D 5
Coles Valley, Oreg. ..... 52 B 3
Colesville, N. J., a200 ..... 14 F 1
Colesville, Va. ..... 34 C 7
Coleta, Ala. ..... 42 E 4
Coleta, Ill., a275 ..... 20 F 2
Coleville, Cal. ..... 56 F 4
Coleville, Miss. ..... 43 G 2
Coleville, Pa., a150 ..... 16 E 3
Coleville, Pa., 592 ..... 16 G 5
Coleys, Ga., a100 ..... 38 E 7
Colfax, Cal., 670 ..... 56 E 3
Colfax, Fla. ..... 39 J 3
Colfax, Ill., a600 ..... 20 H 4
Colfax, Ind., 730 ..... 19 C 4
Colfax, Ia., s.c. '95, 1,606 ..... 28 G 4
Colfax, Kan. ..... 32 F 4
Colfax (c.h.), La., 161 ..... 45 D 3
Colfax, Minn. ..... 25 B 4
Colfax (Co.), Neb., 10,453 ..... 29 G 2
Colfax (Co.), N. Mex., 7,974 ..... 55 L 2
Colfax, N. C., a100 ..... 36 J 2
Colfax, N. Dak., a100 ..... 26 H 3
Colfax, Pa., a125 ..... 16 F 6
Colfax, Tex. ..... 46 M 5
Colfax (c.h.), Wash., 1,649 ..... 51 H 3
Colfax, W. Va. ..... 35 F 2
Colfax, Wis., a350 ..... 24 C 5
Colgate, Mont. ..... 49 M 3
Colgate, N. Dak. ..... 26 G 2
Colgate, O. ..... 18 F 5
Colgate, Wis. ..... 24 K 8
Colina, Va., a100 ..... 34 H 6
Colita, Tex., a100 ..... 46 N 7
Collamer, Ind., a250 ..... 19 E 2
Collamer, O. ..... 18 J 8
Collamer, Pa., a200 ..... 15 K 7
Collamer, S. Dak. ..... 27 D 2
Collbran, Col. ..... 53 C 4
College, Ga. ..... 38 J 7
College, Md. ..... 33 D 3
College City, Cal., 387 ..... 56 C 4
College Corner, O., a1,200 .... 18 A 5
Collegegrove, Tenn., a125 ..... 41 H 3
Collegehill, Ark. ..... 44 F 8
Collegehill, Ky., a225 ..... 40 H 5
College Hill, Miss., a100 ..... 43 F 2
College Hill, O. ..... 18 A 6
College Hill Jc., O. ..... 18 B 8
College Hill Sta., Mass. ..... 8 C 6
College Mound, Mo., a200 ..... 30 G 5
College Peak, Ariz. ..... 55 F 7
College Place, Wash. ..... 51 G 3
Collegepoint, N. Y., 6,127 ..... 11 P 10
College Springs, Ia., s.c. '95, 684 28 C 6
College Sta., Tex., a450 ..... 46 L 7
Collegeview, Neb., a500 ..... 29 H 3
Collegeville, Ark., a100 ..... 44 G 5
Collegeville, Minn., a100 ..... 25 C 4
Collegeville, Pa., a800 ..... 15 M 6
Colleton (Co.), S. C., 40,293 ..... 37 G 6
Collett, Ind. ..... 19 G 4
Collettsville, N. C. ..... 36 F 3
Colley, Pa., a100 ..... 15 K 3
Colley, Va. ..... 34 D 2
Collier, Ga. ..... 38 C 5
Colliers, S. C. ..... 37 D 4
Colliers, W. Va., a400 ..... 35 A 1
Colliers Mill, N. J., a275 ..... 14 G 5
Collierstown, Va., a475 ..... 34 E 5
Colliersville, N. Y., a200 ..... 12 N 7
Colliersville, Tenn., 696 ..... 41 B 4
Collin (Co.), Tex., 36,736 ..... 46 L 4
Collingdale, Pa., a350 ..... 15 L 2
Collingswood, N. J., s.c. '95, 1,020 ..... 14 D 6
Collingsworth, Ky. ..... 40 H 6
Collingsworth (Co.), Tex., 357.. 47 G 2
Collington, Md. ..... 33 J 4
Collington, N. C. ..... 36 S 2
Collington I., N. C. ..... 36 S 2
Collingwood, N. Y., a100 ..... 12 K 6
Collins, Ark., a250 ..... 44 J 7
Collins, Ga., a150 ..... 38 G 7
Collins, Ind., a125 ..... 19 F 2
Collins, Ia., s.c. '95, 389 ..... 28 G 4
Collins, Mich., a100 ..... 23 L 12
Collins, Mo., a300 ..... 31 E 9
Collins, Neb. ..... 29 A 2
Collins, N. Y., a275 ..... 13 E 6
Collins, O., a350 ..... 17 F 2
Collins, Tex. ..... 46 K 10
Collins, Wash. ..... 51 A 1
Collins, Wyo. ..... 50 N 8
Collinsburg, La., a100 ..... 45 B 1
Collins Center, N. Y., a350 .... 13 E 7
Collins Sta., Mont. ..... 49 E 2
Collinston, La., a300 ..... 45 F 1
Collinston, Utah ..... 54 K 1
Collinsville, Ala., 367 ..... 42 F 2
Collinsville, Cal., a175 ..... 56 D 4
Collinsville, Conn., a2,000 ..... 10 D 2
Collinsville, Ill., 3,498 ..... 21 F 8
Collinsville, Mass. (village), s.c. '95, 818 ..... 9 C 2
Collinsville, Miss. ..... 43 G 5
Collinsville, N. Y., a100 ..... 12 M 4
Collinsville, N. C. ..... 36 E 4
Collinsville, O., a200 ..... 18 A 5
Collinsville, Tex., 332 ..... 46 L 4
Collinsville, W. Va. ..... 35 D 5
Collinwood, O., a2,500 ..... 17 G 1
Collirene, Ala., a125 ..... 42 D 6
Collis, Cal. ..... 57 E 6
Collis, Minn. ..... 25 A 4
Collis, Wash. ..... 51 G 3
Collumsville, Pa., a350 ..... 15 H 4
Collum, Ala. ..... 42 E 1
Colly, Ky. ..... 40 L 6
Colly Cr., N. C. ..... 36 N 5
Collyer, Kan., a100 ..... 32 E 2
Colma, Cal., a500 ..... 57 C 5
Colman, S. Dak., a200 ..... 27 H 3
Colmar, Ill. ..... 20 D 5
Colmar, Pa., a200 ..... 15 M 6
Colmesneil, Tex., a2,000 ..... 46 N 7
Colmor, N. Mex. ..... 55 L 2
Colo, Ia., s.c. '95, 291 ..... 28 G 3
Cologne, Minn., s.c. '95, 230.... 25 D 5
Cologne, N. J. ..... 14 F 8
Coloma, Cal., a200 ..... 56 E 4
Coloma, Ind., a225 ..... 19 B 5
Coloma, Kan. ..... 32 G 4
Coloma, Mich., a400 ..... 23 J 13
Coloma, Mo., a200 ..... 30 E 5
Coloma, Wis. ..... 24 G 6
Coloma Sta., Wis., a250 ..... 24 H 6
Colon, Mich., 489 ..... 23 L 14
Colon, Neb., a125 ..... 29 H 2
Colon, N. C. ..... 36 L 3
Colona, Ark. ..... 44 K 4
Colona, Col. ..... 53 C 6
Colona Sta., Ill., a300 ..... 20 E 3
Colonels Chair, N. Y. ..... 11 R 8
Colonial Beach, Va., a275 ..... 34 K 4
Colonville, Mich. ..... 23 M 10
Colony, Kan., s.c. '95, 473 ..... 32 G 3
Colony, Mo., a100 ..... 30 H 4
Colony, Okla. ..... 48 E 4
Colorado, Ill. ..... 21 H 10
Colorado (Co.), Tex., 19,512.... 46 L 8
Colorado (c.h.), Tex., 1,582.... 47 G 5
Colorado (State), U. S. '90, 412,-198 ..... 5 E 3
Colorado (State), U. S. (large scale map of) 53
Colorado Chiquito, Ariz. (see Little Colorado R.) ..... 55 D 3
Colorado City, Col., 1,788..... 53 J 5
Colorado Cr., Col. ..... 53 E 2
Colorado Desert, Cal. ..... 57 K 10
Colorado Ind. Res., Cal. ..... 57 L 9
Colorado Midland Crossing, Col. 53 D 4
Colorado R., Cal. ..... 57 L 9
Colorado Range, Col. (see Front Range) ..... 53 G 2
Colorado Reef, Cal. ..... 56 H 4
Colorado River Ind. Res., Ariz. 55 A 5
Colorado Springs (c.h.), Col., '90, 11,140; '97, a12,000..... 53 J 5
Colorow, Col. ..... 53 F 3
Colorow Sta., Col ..... 53 G 5
Colosse, N. Y., a150 ..... 12 K 5
Colower R., Wash. ..... 51 A 2
Colquitt (Co.), Ga., 4,794..... 38 D 9
Colquitt (c.h.), Ga., a200..... 38 B 9
Colston, S. C. ..... 37 F 5
Colt, Ark. ..... 44 L 4
Coltbraps, Tex., a150 ..... 46 M 6
Colton, Cal., 1,315 ..... 57 H 8
Colton, Neb. ..... 29 B 2
Colton, N. Y., 635 ..... 12 N 2
Colton, O., a200 ..... 17 C 2
Colton, Utah, a150 ..... 54 M 3
Colton, Wash., a500 ..... 51 H 3
Colton, Wis. ..... 24 D 4
Coltons Pt., Md. ..... 33 J 6
Coltsneck, N. J., a275 ..... 14 H 4
Coltsville, Mass. ..... 8 B 3
Columbia, Ala., 960 ..... 42 G 8
Columbia, Ariz. ..... 55 C 4
Columbia (Co.), Ark., 19,893.... 44 F 8
Columbia, Cal., a450 ..... 56 E 4
Columbia, Conn. (town), 740... 10 F 3
Columbia, District of ..... 33 C 4
Columbia, Fla. ..... 39 L 2
Columbia (Co.), Fla., s.c. '95, 12,-935 ..... 39 L 2
Columbia (Co.), Ga., 11,281.... 38 G 4
Columbia, Ill., 1,267 ..... 21 E 9
Columbia, Ia., a150 ..... 28 G 5
Columbia (c.h.), Ky., a800..... 40 F 6
Columbia (c.h.), La., 352..... 45 E 2
Columbia, Mo. (town), 587..... 6 H 6
Columbia, Mich., a150 ..... 23 P 10
Columbia (c.h.), Miss., a275... 43 E 8
Columbia, (c.h.), Mo., 4,000.... 30 H 7
Columbia, Nev. ..... 54 F 1
Columbia, N. H. (town), 605... 7 H 3
Columbia, N. J., a225 ..... 14 D 2
Columbia, N. Y., a100 ..... 12 M 6
Columbia (Co.), N. Y., 46,172.. 12 P 7
Columbia, (c.h.), N. C., 209.... 36 R 3
Columbia, O. ..... 18 D 9
Columbia (Tp.), O. ..... 18 D 8
Columbia, Okla. ..... 48 G 2
Columbia (Co.), Oreg., 5,191.... 52 B 1
Columbia, Pa., '90, 10,599; '97, a13,500 ..... 15 J 6
Columbia (Co.), Pa., 36,832.... 15 K 4
Columbia (c.h. and State capitol), S. C., '90, 15,353; '97, a23,000 ..... 37 G 4
Columbia, S. Dak., a425..... 27 F 1
Columbia (c.h.), Tenn., 5,370.. 41 H 3
Columbia, Tex., 515 ..... 46 M 8
Columbia, Va., 239 ..... 34 G 5
Columbia, Wash. ..... 51 C 2
Columbia, Big Bend of the, Wash. ..... 51 F 2
Columbia (Co.), Wash., 6,709... 51 G 3

Columbia (Co.), Wis., s.c. '95, 30,868 ..... 24 H 8
Columbia Center, O., a275 ..... 17 E 4
Columbia City (c.h.), Ind., 3,027 ..... 19 E 2
Columbia Cross Roads, Pa., a200 ..... 15 J 3
Columbia Falls, Me. (town), 698 ..... 6 H 6
Columbia Falls, Mont., a675 ..... 49 B 1
Columbia Furnace, Va., a100 ..... 34 F 3
Columbia Jc., Minn. ..... 25 E 3
Columbia Jc., N. J. ..... 14 D 2
Columbiana (c.h.), Ala., 654 ..... 42 D 4
Columbiana, Ill. ..... 21 D 7
Columbiana, O., 1,112 ..... 17 J 3
Columbiana (Co.), O., 59,029 ..... 17 J 3
Columbia R., Mouth of the, Wash. ..... 51 B 3
Columbia River, Wash. ..... 51 E 2
Columbia Sta., O., a100 ..... 17 G 2
Columbia Sulphur Springs, W. Va. ..... 35 F 4
Columbiaville, Mich., 578 ..... 23 P 11
Columbus, Ark., 217 ..... 44 E 7
Columbus (c.h.), Ga., 17,303 ..... 38 B 7
Columbus, Ill., 201 ..... 20 C 6
Columbus (c.h.), Ind., '90, 6,719; '97, a8,000 ..... 19 D 6
Columbus (c.h.), Kan., s.c.'95, 2,204 ..... 32 H 4
Columbus, Ky., 873 ..... 40 B 3
Columbus, La. ..... 45 B 4
Columbus, Mich. ..... 23 Q 12
Columbus (c.h.), Miss., '90, 4,559; '97, a6,500 ..... 43 H 3
Columbus, Mo., a200 ..... 30 E 7
Columbus, Mont., a175 ..... 49 G 4
Columbus (c.h.), Neb., '90, 3,134; '97, a4,000 ..... 29 G 2
Columbus, Nev. ..... 54 D 4
Columbus, N. J., s.c.'95, 535 ..... 14 F 5
Columbus, N. Y., a200 ..... 12 M 6
Columbus (Co.), N. C., 17,856 ..... 36 M 6
Columbus (c.h.), N. C., a100 ..... 36 E 4
Columbus (c.h. and State capital), O., '90, 88,150; '97, a125,000 ..... 18 D 5
Columbus, Pa., 292 ..... 16 C 3
Columbus (c.h.), Tex., 2,199 ..... 46 L 8
Columbus, Wash. ..... 51 E 4
Columbus, Wis., s.c.'95, 2,287 ..... 24 H 8
Columbus City, Ala., a200 ..... 42 E 2
Columbus City, Ia., s.c.'95, 485 ..... 28 L 5
Columbus Grove, O., 1,677 ..... 17 B 3
Columbus Jc., Ia., s.c.'95, 1,046 ..... 28 L 5
Colusa (Co.), Cal., 14,640 ..... 56 C 3
Colusa (c.h.), Cal., 1,336 ..... 56 C 3
Colusa, Ill. ..... 20 C 4
Colusa, Kan. ..... 32 B 4
Colusa Jc., Cal. ..... 56 C 3
Colville, Ind. Res., Wash. ..... 51 G 1
Colville (c.h.), Wash., 539 ..... 51 H 1
Colville L., Wash. ..... 51 G 2
Colville Mining District, Wash. 51 H 1
Colville R., Alaska ..... 58 O 2
Colvin, S. Dak. ..... 27 F 3
Colwich, Kan., s.c.'95, 223 ..... 32 E 4
Colwood, Mich., a125 ..... 23 P 10
Colyell, La. ..... 45 H 6
Comal (Co.), Tex., 6,398 ..... 46 J 8
Comanche (Co.), Kan., 2,549 ..... 32 C 4
Comanche, Ind. Ty., a400 ..... 48 G 6
Comanche, (Co.), Tex., 15,608 ..... 46 J 6
Comanche (c.h.), Tex., 1,226 ..... 46 J 6
Comanche R., Col. ..... 53 K 4
Comanche Spring, Tex. ..... 47 E 7
Combahee R., S. C. ..... 57 G 6
Combination, Mont. ..... 49 C 3
Combs, Ga. ..... 38 F 4
Combs, Ky. ..... 40 H 5
Combs, Okla. ..... 48 D 4
Combs Spur, Wis. ..... 24 G 4
Comer, Ga., a250 ..... 38 E 3
Comer, Ky. ..... 40 B 5
Comerant Cr., Minn. ..... 25 C 2
Comers Rock, Va. ..... 34 A 7
Comer Sta., Ala. ..... 42 G 6
Comets Peak, Ariz. ..... 55 D 5
Comfort, Ga., a100 ..... 38 E 5
Comfort, N. C. ..... 36 P 5
Comfort, Tex., 307 ..... 46 J 7
Comfort, Va. ..... 34 B 3
Comfort, W. Va. ..... 35 C 4
Comfrey, Minn. ..... 25 C 5
Comiskey, Kan. ..... 32 F 3
Commack, N. Y., a300 ..... 11 Q 10
Commerce, Ia., a100 ..... 28 F 4
Commerce, Mich., a225 ..... 23 P 12
Commerce, Miss. ..... 43 D 1
Commerce, Mo., a500 ..... 51 O 10
Commerce, Tex., 810 ..... 46 M 4
Commercial, Ky., 145 ..... 40 A 5
Commercial Point, O., a325 ..... 18 D 5
Commiskey, Ind., a100 ..... 19 E 7
Commissary, Utah ..... 54 C 6
Commission Cr., Okla. ..... 48 C 2
Commodore, Ga., a150 ..... 38 G 8
Commodore Pt., Fla. ..... 39 H 6
Commonwealth, Wis., a575 ..... 24 K 3
Community, Tex. ..... 47 F 3
Como, Col., 374 ..... 53 G 4
Como, Ill. ..... 20 F 2
Como, Ind., a100 ..... 19 F 4
Como, La. ..... 45 F 2
Como, Mont. ..... 49 B 3
Como, N. C. ..... 36 P 2
Como, S. Dak. ..... 27 E 2
Como, Tenn., a100 ..... 41 D 2
Como, Tex., a300 ..... 46 M 4
Como, Wyo. ..... 50 P 5
Comobabi Mts., Ariz. ..... 55 D 6
Como Depot, Miss., a425 ..... 43 E 1
Como Sta., Miss. ..... 43 E 2
Como Sta., N. J. ..... 14 J 5
Competine, Ia. ..... 28 J 5
Competition, Mo. ..... 31 H 10
Comptche, Cal., a125 ..... 56 B 3
Compton, Ala. ..... 42 D 3
Compton, Cal., 636 ..... 57 G 9
Compton, Ill., 234 ..... 20 G 2
Compton, Ind. Ty. ..... 48 N 5
Compton, Mo. ..... 31 G 10
Compton, Neb. ..... 29 D 1
Compton, Okla. ..... 48 H 2
Compton, Va., a100 ..... 34 C 3
Comptroller Bay, Alaska (see Controller) ..... 58 R 6
Comrad, La. ..... 45 C 5
Comstock, Mich., 393 ..... 23 L 13
Comstock, Minn. ..... 25 A 3
Comstock, N. Y., a200 ..... 12 Q 5
Comstock, Oreg. ..... 52 B 3
Comstock, Tex. ..... 47 G 8
Comstock, Wis., a100 ..... 24 B 4
Comstocks Bridge, Conn., a100 10 F 3
Conanicut I., R. I. ..... 10 K 3
Conant, Idaho, a100 ..... 50 F 7
Conant, Ill. ..... 21 F 9
Conasauga, Tenn. ..... 41 M 4
Conaway, W. Va. ..... 35 E 1
Concepcion, Tex., 984 ..... 46 J 10
Conception, Pt., Cal. ..... 57 E 8
Conception, Mo., a100 ..... 30 C 4
Concharty, Ind. Ty. ..... 48 L 3
Concho, Ariz., a175 ..... 55 F 4
Concho (Co.), Tex., 1,065 ..... 47 H 6
Concho R., N. Fork of, Tex. ..... 47 E 5
Concho R., Tex. ..... 47 G 6
Conconully (c.h.), Wash., 232 .. 51 F 1
Conconully Cr., Wash. ..... 51 F 1
Concord, Cal., 373 ..... 56 C 5
Concord, Del., 296 ..... 33 N 5
Concord, Fla., a100 ..... 39 H 1
Concord, Ga., 360 ..... 38 C 5
Concord, Ill., a150 ..... 21 E 6
Concord, Ia. ..... 28 F 1
Concord, Ky., 188 ..... 40 K 3
Concord, Me. (town), 345 ..... 6 D 6
Concord, Md. ..... 33 M 4
Concord, Mass. (town), s.c.'95, 5,175 ..... 9 C 3
Concord, Mass. (village), s.c.'95, 3,005 ..... 9 C 3
Concord, Mich., 580 ..... 23 M 13
Concord, Minn. ..... 25 E 5
Concord, Mo. ..... 30 H 6
Concord, Mont. ..... 49 E 1
Concord, Neb., a125 ..... 29 H 1
Concord (c.h. and State capital), N. H., '90, 17,004; '97, a19,000 ..... 7 H 10
Concord, N. Y., a150 ..... 13 E 6
Concord (c.h.), N. C., 4,339 ..... 36 H 4
Concord, O., a275 ..... 17 H 1
Concord, Pa. ..... 16 C 3
Concord, Pa., a175 ..... 16 G 6
Concord, Okla. ..... 48 F 2
Concord, Tenn., 271 ..... 41 N 3
Concord, W. Va. ..... 35 K 2
Concord, Wis., a250 ..... 24 C 10
Concord, Wis. (town) ..... 24 B 10
Concord Depot, Va., a175 ..... 34 E 6
Concordia, Ga. ..... 38 F 3
Concordia (c.h.), Kan., s.c.'95, 3,011 ..... 32 E 2
Concordia, Ky., a150 ..... 40 D 4
Concordia, La. ..... 45 F 3
Concordia (Co.), La., 14,871 ..... 45 F 4
Concordia, Mo., 715 ..... 30 E 7
Concordia L., Miss. ..... 43 C 3
Concord Jc., Mass. ..... 9 C 3
Concord R., Mass. ..... 9 C 2
Concordville, Pa., a400 ..... 15 L 7
Concow, Cal. ..... 56 D 3
Conde, Ala. ..... 42 B 8
Conde, S. Dak., s.c.'95, 145 ..... 27 F 1
Condit, O., a225 ..... 17 E 4
Condon (c.h.), Oreg., a250 ..... 52 E 1
Condor, Ga., a200 ..... 38 F 6
Condra Sta., Tenn. ..... 41 K 4
Conlray, Mo., a100 ..... 31 K 9
Conductor, Kan. ..... 32 A 4
Cone, Mich., a100 ..... 23 O 13
Cone Butte, Mont. ..... 49 H 2
Conecuh (Co.), Ala., 14,594 ..... 42 D 8
Conecuh R., Ala. ..... 42 D 8
Conedoguinet Cr., Pa. ..... 15 H 6
Conehatta, Miss., a150 ..... 43 F 6
Conejos (Co.), Col., 7,193 ..... 53 F 8
Conejos (c.h.), Col., a500 ..... 53 G 8
Conejos Peak, Col. ..... 53 E 8
Conemaugh, Pa., a2,000 ..... 16 E 6
Coneross, S. C. ..... 37 B 2
Conestoga, Pa., a600 ..... 15 K 7
Conestoga Cr., Pa. ..... 15 K 7
Conesus, N. Y., a300 ..... 13 G 6
Conesus Jc., N. Y. ..... 13 G 6
Conesus L., N. Y. ..... 13 G 6
Conesville, Ia., a300 ..... 28 L 5
Conesville, N. Y. ..... 12 O 7
Conesville, O., a200 ..... 17 G 4
Conetoe, N. C. ..... 36 P 3
Conewago, Pa., a600 ..... 15 J 6
Conewago Cr., Pa. ..... 15 J 6
Conewango, N. Y., a500 ..... 13 E 7
Conewango Cr., Pa. ..... 16 D 3
Conewango Valley, N. Y., a200 . 13 D 7
Coney, Ga., a200 ..... 38 D 8
Coney I., N. Y. ..... 11 P 10
Coney I., N. Y. (on local map) .. 11 Q 15
Coney Island, N. Y., 3,313 ..... 11 Q 15
Confederate, Ky. ..... 40 A 7
Confidence, Ia., a100 ..... 28 G 6
Confidence, W. Va., a200 ..... 35 C 3
Confluence, Pa., 444 ..... 16 D 7
Confluence, W. Va., a100 ..... 35 E 3
Confusion Range, Utah ..... 54 J 3
Congamond Sta., Conn. ..... 10 D 2
Congamuck Ponds, Conn. ..... 10 E 1
Congaree, S. C. ..... 37 G 4
Congaree R., S. C. ..... 37 G 4
Conger, Mich. ..... 23 K 9
Conger, N. Dak. ..... 26 D 2
Congers, N. Y., a500 ..... 11 P 9
Congerville, Ill., a150 ..... 20 G 4
Congo, W. Va., a175 ..... 35 A 1
Congree Cr., S. C. ..... 37 F 4
Congress, Ariz., 242 ..... 55 C 4
Congress, Miss. ..... 43 F 3
Congress, O., 220 ..... 17 F 3
Congress Heights, D. C. ..... 33 C 5
Congress Jc., Ariz. ..... 55 C 4
Conical Peak, Mont. ..... 49 F 3
Conical Peak, Wyo. ..... 50 O 8
Conifer, Col. ..... 53 H 3
Conings, W. Va. ..... 35 E 2
Conklin, Mich., a100 ..... 23 K 11
Conklin, Mo. ..... 31 F 10
Conklin, N. Y., a300 ..... 12 L 7
Conklin Center, N. Y., a150 ..... 12 L 7
Conkling, Kan. ..... 32 C 3
Conkling, N. Dak. ..... 26 C 2
Conklingville, N. Y., a300 ..... 12 P 5
Conley, Cal. ..... 56 D 4
Conley, G., a100 ..... 38 C 4
Conlin L., Fla. ..... 39 O 6
Conlogue, Ill. ..... 21 K 6
Conneaut, O., 3,241 ..... 17 J 1
Conneaut Cr., Pa. ..... 16 A 3
Conneaut L., Pa. ..... 16 B 3
Conneaut Lake, Pa., a300 ..... 16 B 3
Conneautville, Pa., 757 ..... 16 B 3
Connecticut (State), U. S., '90, 746,258 ..... 5 M 2
Connecticut (State), U. S. (large scale map of) 10
Connecticut Lake, N. H. (place) 7 J 2
Connecticut L., N. H. ..... 7 J 2
Connecticut R., Conn. ..... 10 F 4
Connecticut R., N. H. ..... 7 E 8
Connecticut River, Conn. (place) 10 F 4
Connell, Wash. ..... 51 G 3
Connellsville, Pa., '90, 5,629; '97, a8,000 ..... 16 C 6
Connellsville Jc., Ala. ..... 42 C 4
Connellsville Mines, Ala., a275 42 C 4
Connelly, N. Y., a800 ..... 12 O 8
Connellys Springs, N. C., a100 36 G 3
Connelville, O. (see Canmelville) 18 F 5
Conner, Pa., a100 ..... 16 D 6
Conner L., Ill. ..... 21 E 9
Connersville (c.h.), Ind., '90, 4,548; '97, a5,000 ..... 19 F 5
Connersville, Ky., a150 ..... 40 H 4
Connersville, Wis. ..... 24 C 4
Connesanga, Ga. ..... 38 B 2
Conness Cr., Cal. ..... 57 L 5
Conness Peak, Cal. ..... 57 L 5
Connie, Wash. ..... 51 B 3
Connor, Kan., a125 ..... 32 H 2
Connor, Me. (plantation), 526 ..... 6 F 1
Connor Creek, Oreg. ..... 52 H 2
Connors Sta., S. C. ..... 37 H 5
Conococheague Cr., Pa. ..... 16 G 7
Conoho, N. C. ..... 36 P 3
Conomo, Mass. ..... 9 E 2
Conoquenessing, Pa., a150 ..... 16 B 5
Conotton, O., a125 ..... 17 H 4
Conover, Ia., a200 ..... 28 K 1
Conover, N. C., 337 ..... 36 G 3
Conover, O., a375 ..... 17 B 4
Conover, Wis. ..... 24 H 2
Conowingo, Md., a200 ..... 33 L 1
Conquest, Kan. ..... 32 A 3
Conquest, N. Y. ..... 13 J 5
Conrad, Ill. ..... 21 D 8
Conrad, Ia., s.c.'95, 322 ..... 28 H 3
Conrad, Mont. ..... 49 E 1
Conrad, Pa., a250 ..... 16 G 3
Conroe, Ind. ..... 19 C 4
Conroe (c.h.), Tex., a500 ..... 46 M 7
Conroe Sta., Col. ..... 53 N 6
Conroy, Ia. ..... 28 K 4
Consent, Va. ..... 34 C 7
Conser, Ind. Ty. ..... 48 N 5
Conshohocken, Pa., 5,470 ..... 15 M 6
Consol, O. ..... 18 F 5
Constable, N. Y. ..... 12 O 2
Constableville, N. Y., a800 ..... 12 L 4
Constance, Ky., a100 ..... 40 G 2
Constance, Minn. ..... 25 C 3
Constance, Neb. ..... 29 G 1
Constance, Mt., Wash. ..... 51 B 2
Constantia, N. Y., 241 ..... 12 K 5
Constantia, O., a200 ..... 17 E 4
Constantine, Cape, Alaska ..... 58 K 7
Constantine, Ga., a100 ..... 38 D 3
Constantine, Ky. ..... 40 D 5
Constantine, Mich., 1,346 ..... 23 K 14
Constant Sta., Kan. ..... 32 F 4
Constitution, O., a100 ..... 18 G 6
Constitution, Pa., a300 ..... 15 K 7
Contact, Mont. ..... 49 F 4
Content, Tex., a300 ..... 47 H 5
Contention, Ariz. ..... 55 E 7
Contentnea, N. C. ..... 36 O 3
Contentnea Cr., N. C. ..... 36 O 3
Continental, O., a900 ..... 17 B 2
Continental Divide, Col. ..... 53 D 7
Continental Divide, Col. ..... 53 F 2
Continental Divide, N. Mex. .... 55 H 3
Continental Divide, Wyo. ..... 50 L 7
Continental Divide, Wyo. ..... 50 N 3
Contoocook, N. H. ..... 7 G 10
Contoocook R., N. H. ..... 7 G 10
Contra Costa (Co.), Cal., 13,515 56 C 5
Contreras, La. ..... 45 O 3
Controller Bay, Alaska ..... 58 R 6
Convenience, Ind., a100 ..... 19 D 8
Convenience, O. ..... 18 D 5
Convent (c.h.), La., a1,000 ..... 45 H 6
Convent Sta., N. J. ..... 14 G 2
Converse, Ind., a925 ..... 19 E 3
Converse, La. ..... 45 B 3
Converse, Mo. ..... 30 D 5
Converse, Tex. ..... 46 J 8
Converse (Co.), Wyo., 2,738 ..... 50 O 6
Convoy, O., 500 ..... 17 A 3
Conway (Co.), Ark., 19,459 ..... 44 G 4
Conway (c.h.), Ark., 1,207 ..... 44 H 4
Conway, Fla., a150 ..... 39 O 6
Conway, Ia., s.c.'95, 343 ..... 28 D 6
Conway, Kan., a175 ..... 32 E 3
Conway, Ky., a200 ..... 40 H 6
Conway, La. ..... 45 E 1
Conway, Mass. (town), s.c.'95, 1,304; (village), s.c.'95, 1,304 ..... 8 D 2
Conway, Mich., a175 ..... 23 M 7
Conway, Miss. ..... 43 D 6
Conway, Miss. ..... 43 E 5
Conway, Mo., 217 ..... 31 G 9
Conway, Mont. ..... 49 J 3
Conway, N. H. (town), 2,331 .. 7 K 7
Conway, N. C. ..... 36 P 2
Conway, N. Dak., a125 ..... 26 G 1
Conway (c.h.), S. C., 677 ..... 37 K 4
Conway Springs, Kan., s.c.'95, 549 ..... 32 E 4
Conway Sta., Mass. ..... 8 D 2
Conyers (c.h.), Ga., 1,349 ..... 38 C 4
Conyers, S. C. ..... 37 F 5
Conyersville, Tenn., a100 ..... 41 E 2
Conyngham, Pa., a400 ..... 15 K 5
Coodys Bluff, Ind. Ty. ..... 48 L 1
Cook, Mt., Alaska ..... 58 T 6
Cook, Cal. ..... 57 D 6
Cook (Co.), Ill., 1,191,922 ..... 20 K 2
Cook, La. ..... 45 B 3
Cook (Co.), Minn., s.c.'95, 427 .. 25 E 1
Cook, Neb., a300 ..... 29 H 3
Cook, Okla. ..... 48 J 4
Cooke, Mont., a200 ..... 49 G 4
Cooke (Co.), Tex., 24,696 ..... 46 K 4
Cookes Peak, Cal. ..... 57 G 7
Cookes Point, Tex. ..... 46 L 7
Cookeville (c.h.), Tenn., 469 ... 41 L 2
Cook Inlet, Alaska ..... 58 O 6
Cookport, Pa., a250 ..... 16 E 5
Cook Pt., Md. ..... 33 L 5
Cook R., Alaska (see Cook Inlet) ..... 58 O 6
Cook R., Oreg. ..... 52 B 1
Cooks, Mich., a100 ..... 22 J 6
Cooks, N. Mex. ..... 55 H 6
Cooksburg, Ky. ..... 40 H 6
Cooksburg, Pa., a200 ..... 16 D 4
Cooks Corners, N. Y., a200 .... 12 O 2
Cooks Mills, Ill., a175 ..... 21 J 6
Cooks Mills, Pa., a100 ..... 16 E 7
Cookson, Ind. Ty. ..... 48 M 3
Cooks Peak, N. Mex. ..... 55 H 6
Cooks Run, Pa. ..... 16 G 4
Cooks Springs, Ala. ..... 42 D 3
Cookville, Kan. ..... 32 G 4
Cookville, Tex., a250 ..... 46 N 4
Coolbaughs, Pa., a100 ..... 15 M 4
Cooleysville, Minn. ..... 25 D 6
Cooleyton, Neb. ..... 29 E 2
Cooleyville, Mass. ..... 8 E 3
Coolidge, Kan., s.c.'95, 198 .... 32 A 3
Coolidge, Ky., a100 ..... 40 H 7
Coolidge, N. Mex. ..... 55 G 3
Coolin, Idaho ..... 50 C 1
Coolridge, Neb (see Coleridge). 29 G 1
Coolspring, Del., a200 ..... 33 O 4
Coolspring, Ga., a150 ..... 38 E 6
Cool Spring, N. C. ..... 36 H 3
Cool Spring, S. C. ..... 37 K 3
Coolville, O., 330 ..... 18 G 6
Coomer, N. Y., a125 ..... 13 E 5
Coomer, Wis. ..... 24 B 3
Coon, Ind. Ty. ..... 48 L 1
Coon, Ky. ..... 40 K 5
Coon Bay, Miss. ..... 43 D 1
Coon Corners, Pa., a250 ..... 16 B 3
Coon Cr., Idaho ..... 50 E 5
Coon Cr., Ind. Ty. ..... 48 L 1
Coon Cr., Okla. ..... 48 B 1
Coon, Cr., Okla. ..... 48 K 1
Coonereek, Minn. ..... 25 D 4
Cooney, N. Mex., a300 ..... 55 G 5
Coonhollow, Ky. ..... 40 F 5
Coon R., Ia. ..... 28 E 4
Coon Rapids, Ia., s.c.'95, 1,043 28 D 4
Coonseye, Va. ..... 34 B 2
Coon Siding, Ia. ..... 28 D 3
Coons Mills, W. Va. ..... 35 C 4
Coonsville, Va. ..... 34 D 6
Coon Valley, Wis. ..... 24 D 7
Cooper, Ala., a225 ..... 42 D 5
Cooper, Fla. ..... 39 L 2
Cooper, Ind., a100 ..... 19 D 6
Cooper, Ia., a100 ..... 28 E 4

Cooper, Me. (town), 264 ... 6 H 5
Cooper, Mich., a250 ... 23 K 13
Cooper, Mo. ... 31 G 8
Cooper (Co.), Mo., 22,707 ... 31 G 7
Cooper, Neb. ... 29 B 1
Cooper, N. C. ... 36 M 4
Cooper, Okla. ... 48 F 3
Cooper, S. C. ... 37 J 4
Cooper (c.h.), Tex., 629 ... 46 M 4
Cooper Hill, Mo., a125 ... 31 J 8
Cooper R., S. C. ... 37 J 5
Coopers, W. Va. ... 35 D 6
Coopersburg, Pa., 454 ... 15 M 5
Coopers Crossing, Mich. ... 23 O 9
Coopers Lake, Wyo. ... 50 O 8
Coopers Plains, N. Y., a300 ... 13 H 7
Coopers Sta., Wash. ... 51 B 2
Cooperstown, Ill., a150 ... 20 D 6
Cooperstown (c.h.), N. Y., 2,657 ... 12 N 6
Cooperstown (c.h.), N. Dak., a475 ... 26 F 2
Cooperstown, Pa., 290 ... 16 C 4
Cooperstown, Wis., a250 ... 24 L 6
Cooperstown Jc., N. Y., a100 ... 12 M 7
Coopersville, Ky. ... 40 G 7
Coopersville, Mich., 790 ... 23 J 11
Coopersville, N. Y., a200 ... 12 Q 2
Coopersville, O., a250 ... 18 D 6
Coopertown, Tenn., a100 ... 41 G 2
Cooper Tract, a100 ... 16 D 3
Cooperville, Miss. ... 43 E 6
Coopwood, Miss. ... 43 G 5
Coos, N. H. ... 7 H 4
Coos (Co.), N. H., 23,211 ... 7 J 4
Coos (Co.), Oreg., 8,874 ... 52 A 3
Coosa (Co.), Ala., 15,906 ... 42 E 5
Coosa, Ga., a175 ... 38 A 3
Coosa, Miss., a100 ... 43 F 5
Coosada Sta., Ala. ... 42 E 5
Coosa R., Ala. ... 42 D 4
Coosaw I., S. C. ... 37 G 7
Coosawattee R., Ga. ... 38 B 2
Coosawhatchie, S. C. ... 37 G 6
Coos Bay, Oreg. ... 52 A 3
Coos R., Oreg. ... 52 B 3
Cootes Store, Va. ... 34 F 3
Copake, N. Y., a300 ... 12 P 7
Copake Iron Works, N. Y., a400 ... 12 Q 7
Copalgrove, N. C. ... 36 J 4
Copalis, Wash. ... 51 A 2
Copano Bay, Tex. ... 46 K 9
Copasaw R., Miss. (see Coldwater R.) ... 43 D 1
Cope, Col. ... 53 N 3
Cope, S. C. ... 37 G 5
Copecut R., Mass. ... 9 D 6
Copeland, Ark. ... 44 G 3
Copeland, N. C. ... 36 H 2
Copelaud, S. C. ... 37 H 3
Copeland, Va. ... 34 K 7
Copely Center, O. (see Copley). ... 17 G 2
Copemish, Mich., a400 ... 23 J 9
Copen, W. Va. ... 35 E 3
Copenhagen, N. Y., 777 ... 12 L 4
Coperas Cove, Tex., a200 ... 46 K 6
Copeville, Tex., a175 ... 46 L 4
Copiah (Co.), Miss., 30,233 ... 43 D 7
Coplay, Pa., 880 ... 15 L 5
Copley, Cal. ... 56 C 2
Copley, Minn. ... 25 B 2
Copley, O., 241 ... 17 G 2
Copleyville, W. Va. ... 35 B 5
Coplin, Me. ... 6 R 5
Copper Falls Mine, Mich., a100 ... 22 E 3
Copperfield, Vt. ... 7 E 7
Copper Harb., Mich. ... 22 F 3
Copperhill, Conn. ... 10 D 2
Copper Hill, N. J., a100 ... 14 E 4
Copperhill, Va., a100 ... 34 C 6
Copperopolis, Cal., 232 ... 56 E 4
Copper R., Alaska ... 58 Q 5
Coppervale, Cal. ... 56 E 2
Coquille, Oreg., 494 ... 52 A 3
Coquina, Fla. ... 39 P 6
Cora, Fla. ... 39 B 1
Cora, Idaho ... 50 C 3
Cora, Kan. ... 32 D 2
Cora, La. ... 45 D 4
Cora, Mo. ... 30 F 4
Cora, Mont. ... 49 F 2
Cora, N. C. ... 36 F 3
Cora, O., a100 ... 18 F 7
Cora, Okla. ... 48 E 3
Cora, Wash. ... 51 D 3
Cora, Wyo. ... 50 J 7
Coral, Ill., a100 ... 20 H 1
Coral, Mich., 335 ... 23 L 11
Coralea, Okla. ... 48 C 5
Coralville, Ia., 173 ... 28 K 4
Coram, Mont. ... 49 B 1
Coram, N. Y., a150 ... 11 R 10
Corapeake, N. C. ... 36 Q 1
Corapiles, Pa. (see Corapolis) ... 16 B 5
Corapolis, Pa., 962 ... 16 B 5
Corbandale, Tenn. ... 41 F 2
Corbet, Va., a175 ... 34 C 3
Corbett, Md. ... 33 K 2
Corbett, N. C. ... 36 L 2
Corbett, Wyo. ... 50 K 5
Corbettsville, N. Y., a200 ... 12 L 7
Corbin, Kan., a175 ... 32 E 4
Corbin, Ky., a700 ... 40 H 7
Corbin, Mont., a200 ... 49 E 3
Corbin, N. J. ... 14 F 8
Corbin, Va. ... 34 J 4
Corcoran, Minn. ... 25 D 4
Corcoran, W. Va. ... 35 G 3
Cord, Ark. ... 44 K 3
Cordaville, Mass. (village), s.c. '95, 243 ... 9 B 3
Cordele, Ga., 1,578 ... 38 D 8
Cordelia, Cal., a300 ... 56 C 1
Cordelia, N. Dak. ... 26 D 1
Cordelia, Pa., a300 ... 15 K 6
Cordell, Ala. ... 42 F 1
Cordell, Okla. ... 48 D 4
Corder, Mo., 1,145 ... 30 E 6
Cordes, Ariz. ... 55 D 4
Cordesville, S. C., a100 ... 37 J 5
Cordova, Ala., a100 ... 42 C 3
Cordova, Ill., 443 ... 20 E 2
Cordova, Md., a150 ... 33 M 4
Cordova, Minn., a200 ... 25 D 5
Cordova, Neb., a250 ... 29 G 3
Cordova, S. C. ... 37 G 5
Cordova Sta., Tenn. ... 41 B 4
Corduroy Cañon, N. Mex. ... 55 G 5
Cordz, Mo. ... 31 H 11
Core Sound, N. C. ... 36 R 5
Corey, Mich., a150 ... 23 K 14
Corey, S. C. ... 37 J 4
Corey Sta., Ky. ... 40 K 4
Corfu, N. Y., 398 ... 13 F 6
Corfue, N. C. ... 36 N 5
Corinna, Me. (town), 1,207 ... 6 E 6
Corinne, Ind. ... 19 C 6
Corinne, La. ... 45 M 3
Corinne, Miss. ... 43 G 6
Corinne, N. Dak. ... 26 F 2
Corinne, S. C. ... 37 C 3
Corinne, Utah, a400 ... 54 K 1
Corinne Sta., Mich. ... 22 K 5
Corinth, Ark., a125 ... 44 E 6
Corinth, Ga., a150 ... 38 B 5
Corinth, Ill., a150 ... 21 H 10
Corinth, Ky., a450 ... 40 H 3
Corinth, Me. (town), 1,154 ... 6 E 6
Corinth, Mich., a200 ... 23 K 12
Corinth (c.h.), Miss., 2,111 ... 43 G 1
Corinth, Mont. ... 49 J 4
Corinth, N. Y., 1,222 ... 12 P 5
Corinth, Tex. ... 46 L 4
Corinth, Vt. (town), 1,027 ... 7 F 6
Corinth, W. Va. ... 35 H 2
Corinth, Wis. ... 24 F 4
Cork, Ga., a150 ... 38 D 5
Cork, Minn. ... 25 B 4
Cork, N. Y., a275 ... 12 O 5
Cork, W. Va. ... 35 E 2
Corkwell, Ind. ... 19 F 4
Corlett, O. ... 18 J 8
Corley, Ark. ... 44 E 4
Corley, Ia. ... 28 C 4
Corley, W. Va. ... 35 E 3
Corleyville, La. ... 45 C 4
Cormorant, Minn. ... 25 B 3
Cormorant L., Minn. ... 25 B 3
Cormorant Rock, R. I. ... 10 L 4
Corn, W. Va. ... 35 B 3
Corn Cr., S. Dak. ... 27 B 3
Cornercek, Ky., a100 ... 40 F 3
Cornelia, Ala., a100 ... 42 E 3
Cornelia, Ga., 175 ... 38 D 2
Cornelia, Ia. ... 28 F 2
Cornelia, Mo., a100 ... 30 E 7
Cornelia, N. C. ... 36 M 4
Cornelia, O. ... 18 F 6
Cornellan, O., a125 ... 17 J 2
Cornelius, Oreg., a200 ... 52 B 1
Cornell, Cal. ... 56 D 1
Cornell, Ill., 437 ... 20 H 3
Cornell, Nch. ... 29 D 3
Cornell, S. Dak. ... 27 F 2
Cornells Cr., N. Y. ... 11 R 14
Corner L., Wis. ... 24 E 3
Cornersburg, O., a200 ... 17 J 2
Cornersville, Md. ... 33 L 5
Cornersville, Miss., a200 ... 43 F 1
Cornersville, Tenn., a500 ... 41 H 4
Cornerville, Ark., a125 ... 44 J 7
Cornettsville, Ind. ... 19 B 7
Cornettsville, Ky. ... 40 K 6
Cornfield Pt., Conn. ... 10 F 4
Cornhill, Tex., a350 ... 46 K 7
Cornie, Ark. ... 44 G 8
Corning (c.h.), Ark., 584 ... 44 L 2
Corning, Cal., 210 ... 56 C 3
Corning, Ill. ... 21 B 8
Corning (c.h.), Ia., s.c. '95, 1,769 ... 28 D 6
Corning, Kan., s.c. '95, 347 ... 32 F 2
Corning, Mo., 176 ... 30 B 4
Corning, N. Y., '90, 8,550; '97, a10,000 ... 13 H 7
Corning, O., 1,551 ... 18 F 5
Corning, Wis. ... 24 G 4
Cornish, Ind. Ty. ... 48 G 6
Cornish, Me. (town), 1,118 ... 6 B 8
Cornish, N. H. (town), 954 ... 7 E 9
Cornish Center, N. H. ... 7 E 9
Cornish Flat, N. H. ... 7 F 9
Cornishville, Ky., a200 ... 4 G 5
Cornland, Ill., a150 ... 20 G 6
Cornland, Mo. ... 31 D 8
Cornland, Va., a175 ... 34 L 7
Cornlea, Neb. ... 29 G 2
Cornsville, Va. ... 34 C 3
Cornucopia, Oreg. a150 ... 52 H 1
Cornudas Mts., N. Mex. ... 55 K 6
Cornville, Ariz. ... 55 D 4
Cornville, Me. (town), 785 ... 6 D 6
Cornwall, Conn. (village), 547; (town), 1,283 ... 10 B 2
Cornwall, Idaho ... 50 B 3
Cornwall, Mo. ... 31 M 9
Cornwall, N. Y., a1,000 ... 11 O 9
Cornwall, N. Y. (town), 3,766 ... 11 M 12
Cornwall, N. C. ... 36 M 2
Cornwall, Pa., a350 ... 15 K 6
Cornwall, Vt. (town), 927 ... 7 B 7
Cornwall Bridge, Conn., a250 ... 10 B 2
Cornwall Center, Conn. ... 10 B 2
Cornwall Hollow, Conn., a250 ... 10 B 2
Cornwallis, W. Va., a100 ... 35 D 2
Cornwall Landing, N. Y., a800 ... 11 O 9
Cornwall on the Hudson, N. Y., 750 ... 11 P 9
Cornwell, S. C., a100 ... 37 F 2
Corolla, N. C. ... 36 S 2
Corona, Cal. (see South Riverside) ... 57 H 9
Corona, Ala., a450 ... 42 B 3
Corona, N. Y., 2,362 ... 11 P 10
Corona, S. Dak. ... 27 H 1
Coronaca, S. C., a300 ... 37 D 3
Coronado, Cal., a1,000 ... 57 H 10
Coronado, Cal. (on local map) ... 57 E 9
Coronado, Fla ... 39 P 4
Coronado, Kan., a100 ... 32 A 3
Coronado Beach, Cal. ... 57 E 9
Coronation I., Alaska ... 58 W 9
Corpus Christi (c.h.), Tex., '90, 4,387; '97, a6,500 ... 46 K 10
Corpus Christi Bay, Tex. ... 46 K 10
Corpus Christi Pass, Tex. ... 46 K 10
Corral, Idaho ... 50 D 6
Corrales, N. Mex. ... 55 J 3
Corral Harb., Cal. ... 57 F 9
Corralitos, Cal., a125 ... 57 D 6
Correctionville, Ia., s.c. '95, 904 ... 28 B 3
Correll, Ky. ... 40 G 7
Correll, Minn. ... 25 A 4
Corrigan, Tex., 298 ... 46 N 6
Corriganville, Md. ... 33 C 1
Corroma, Miss. ... 43 G 2
Corry, Pa., '90, 5,677; '97, a7,500 ... 16 C 3
Corryton, Tenn. ... 41 O 2
Corsica, Ga. ... 38 G 7
Corsica, O., a450 ... 17 E 3
Corsica, Pa., 338 ... 16 D 4
Corsicana, Mo., a100 ... 31 E 11
Corsicana (c.h.), Tex., '90, 6,285; '97, a8,000 ... 46 L 5
Corsons Inlet, N. J. ... 14 F 9
Corte Madera, Cal. ... 56 H 2
Corte Madera Cr., Cal. ... 56 H 2
Cortez (c.h.), Col., 332 ... 53 A 8
Cortez, Nev. ... 54 F 2
Cortez, Pa., a300 ... 16 D 4
Cortland, Ill., 313 ... 20 H 2
Cortland, Ind., a200 ... 19 D 7
Cortland, Neb., 509 ... 29 H 3
Cortland (Co.), N. Y., 28,657 ... 13 K 6
Cortland (c.h.), N. Y., 8,590 ... 13 K 6
Cortland, O., 697 ... 17 J 2
Cortland, Tenn. ... 41 M 2
Cortland, W. Va. ... 35 H 2
Cortlandt, N. Y. (town) ... 11 N 12
Cortlandt, S. Dak. ... 27 E 1
Cortner, Tenn. ... 41 J 4
Corunna, Ind., a300 ... 19 F 2
Cornnna (c.h.), Mich., 1,382 ... 23 N 12
Corvallis, Mont., a400 ... 49 B 3
Corvallis (c.h.), Oreg., 1,527 ... 52 B 2
Corwin, Kan. ... 32 D 4
Corwin, Tex. ... 46 J 7
Corwin Coal Mine, Alaska ... 58 G 2
Corwith, Ia., s.c. '95, 567 ... 28 F 2
Cory, Ind., a250 ... 19 B 6
Corydon (c.h.), Ind., 880 ... 19 D 8
Corydon (c.h.), Ia., s.c. '95, 1,058 ... 28 G 6
Corydon, Ky., 777 ... 40 A 5
Corydon, Pa., a400 ... 16 D 3
Corydon Jc., Ind. ... 19 D 8
Coryell, Tex., a150 ... 46 K 6
Coryell (Co.), Tex., 16,873 ... 46 K 6
Coryville, Pa., a300 ... 16 F 3
Cosby, Mo., a150 ... 30 C 5
Cosby, Tenn. ... 41 P 3
Coscob, Cona., a400 ... 10 A 5
Coshocton (Co.), O., 26,703 ... 17 G 4
Coshocton (c.h.), O., 3,672 ... 17 G 4
Cosmo, Fla. ... 39 J 6
Cosmopolis, Wash., 287 ... 51 B 3
Cosmos, Minn. ... 25 C 5
Cosmos, O., a100 ... 17 A 4
Cosmus, Pa., a125 ... 16 D 5
Cosnino, Ariz. ... 55 D 3
Coso Mts., Cal. ... 57 H 6
Coso Peak, Cal. ... 57 H 6
Coso Valley, Cal. ... 57 H 6
Cossatot R., Ark. ... 44 D 7
Cossayuna, N. Y., a200 ... 12 Q 5
Costello, Kan. ... 32 G 4
Costello, Pa., a1,200 ... 16 F 3
Costen, Md. ... 33 N 6
Coster, Ill. ... 20 J 3
Coster, Ia. ... 28 H 2
Costigan, Me., a200 ... 6 F 5
Costilla, Ala. ... 42 F 8
Costilla (Co.), Col., 3,491 ... 53 G 8
Costilla, N. Mex., a500 ... 55 K 2
Costilla Peak, N. Mex. ... 55 K 2
Costner, Tenn. ... 41 P 3
Cotati, Cal. ... 56 C 4
Cote Blanche Bay, La. ... 45 F 7
Cotesfield, Neb. ... 29 F 2
Cotley R., Mass. ... 9 D 5
Cotman, Va. ... 34 J 6
Cotopaxi, Col., a200 ... 53 G 6
Cotopaxi, Va. ... 34 E 5
Cottage, Ia. ... 28 F 3
Cottage, N. Y., a125 ... 13 D 7
Cottage City, Mass. (town), s.c. '95, 1,038 ... 9 C 6
Cottage City, Mass. (village), s.c. '95, 1,038 ... 9 C 6
Cottage Farm, Mass. ... 9 D 3
Cottage Grove, Cal. ... 56 B 1
Cottage Grove, Conn. ... 10 E 2
Cottage Grove, Ind. ... 19 G 5
Cottagegrove, Mich., a200 ... 23 Q 13
Cottage Grove, Oreg. a400 ... 52 B 3
Cottagegrove, Tenn., a250 ... 41 D 2
Cottageville, Ky., a175 ... 40 J 3
Cottageville, S. C. ... 37 H 6
Cottageville, W. Va., a200 ... 35 C 3
Cottbus, Mo. ... 31 J 11
Cotter, Ia. ... 28 L 5
Cotters, N. Dak. ... 26 H 3
Cottle, Tex. ... 47 G 4
Cottle (Co.), Tex., 240 ... 47 G 4
Cottleville, Mo., a225 ... 30 L 7
Cotton, S. C. ... 37 F 2
Cottonbelt, Ark., a400 ... 44 F 8
Cotton Cr., Ind. Ty. ... 48 L 1
Cottondale, Ala., a150 ... 42 C 4
Cottondale, Fla., a200 ... 39 F 1
Cottondale, Ga. ... 38 C 8
Cottondale, Tex., a100 ... 46 K 4
Cottongin, Tex., a400 ... 46 L 6
Cottonhill, Ala. ... 42 G 7
Cottonhill, Ill., a150 ... 21 F 6
Cottonhill, W. Va., a150 ... 35 D 4
Cottonplant, Ark., 429 ... 44 K 4
Cotton Plant, Miss. ... 43 G 1
Cottonplant, Mo., a100 ... 31 M 12
Cottonport, La., a500 ... 45 E 5
Cottontown, Tenn. ... 41 H 2
Cotton Valley, La. ... 45 C 1
Cottonville, Ala. ... 42 E 2
Cottonville, Ia. ... 28 M 3
Cottonville, Mo. ... 31 L 10
Cottonville, N. C., a100 ... 36 J 4
Cottonwood, Ariz. ... 55 D 4
Cottonwood, Cal., 269 ... 56 C 2
Cottonwood, Cal. ... 57 H 8
Cottonwood, Idaho, a250 ... 50 C 3
Cottonwood, Ill. ... 21 J 10
Cottonwood, Ind. Ty. ... 48 N 4
Cottonwood, La. ... 45 C 5
Cottonwood, Minn., s.c. '95, 303 ... 25 B 5
Cottonwood (Co.), Minn., s.c. '95, 10,187 ... 25 B 5
Cottonwood, N. Dak., a475 ... 26 F 2
Cottonwood, Tex., a400 ... 46 H 5
Cottonwood, Utah. ... 54 L 2
Cottonwood Cañon, Utah. ... 54 C 5
Cottonwood Cliffs, Ariz. ... 55 B 3
Cottonwood Cr., Cal. ... 57 E 6
Cottonwood Cr., Cal. ... 57 J 10
Cottonwood Cr., Col. ... 53 G 5
Cottonwood Cr., Mont. ... 49 E 1
Cottonwood Cr., Mont. ... 49 J 1
Cottonwood Cr., N. Dak. ... 26 F 3
Cottonwood Cr., Okla. ... 48 E 2
Cottonwood Cr., Okla. ... 48 H 3
Cottonwood Cr., Oreg. ... 52 F 2
Cottonwood Cr., Oreg. ... 52 E 4
Cottonwood Cr., Oreg. ... 52 G 2
Cottonwood Cr., S. Dak. ... 27 C 3
Cottonwood Cr., Wyo. ... 50 L 6
Cottonwood Falls (c.h.), Kan., s.c. '95, 730 ... 32 F 3
Cottonwood Pass, Col. ... 53 E 5
Cottonwood Peak, Cal. ... 57 K 5
Cottonwood Point, Mo., a200 ... 31 N 12
Cottonwood R., Kan. ... 32 F 3
Cottonwood R., Minn. ... 25 B 5
Cottrell, Cal. ... 56 J 4
Cotuit, Mass., s.c. '95, 464 ... 8 N 6
Cotuit Harb., Mass. ... 8 N 6
Cotulla (c.h.), Tex., 672 ... 46 H 9
Couch, Mo. ... 31 K 11
Condersport (c.h.), Pa., 1,530 ... 16 F 3
Coulee City, Wash., a275 ... 51 F 2
Coulee Cr., N. Dak. ... 26 E 1
Couley, La. ... 45 D 3
Coulson, Ia. ... 28 C 2
Coulson, Va. ... 34 B 7
Coulter, Col. ... 53 F 2
Coulterville, Cal., 525 ... 56 E 5
Coulterville, Ill., 598 ... 21 F 9
Coulterville, Tex. ... 46 M 9
Council, Idaho, a100 ... 50 C 5
Council, Okla. ... 48 G 4
Council, Va. ... 34 C 2
Council Bluffs (c.h.), Ia., s.c. '95, 29,189 ... 28 B 5
Council Butte, Oreg. ... 52 D 4
Council Cr., Neb. ... 29 F 2
Council Grove (c.h.), Kan., s.c. '95, 2,145 ... 32 F 3
Council Grove Mil. Res., Okla. ... 48 G 3
Council Grove Sta., Okla. ... 48 G 4
Councilhill, Ill., a150 ... 20 E 1
Council Hill, Ind. Ty. ... 48 L 3
Councilhill Sta., Ill. ... 20 E 1
Councils Sta., N. C. ... 36 M 6
Countryman, N. Y. ... 12 M 5
Countsville, S. C. ... 37 F 3
Countsville, W. Va. ... 35 D 3
County Line, Ala. ... 42 E 7
Countyline, Ia. ... 28 J 6
Countyline, Mich., a200 ... 23 O 11
County Line, N. Y. ... 13 E 5
Countyline, Tenn., a150 ... 41 J 4
County Line, Wis. ... 24 L 9
County Line Sta., N. Y. ... 13 F 5
Coupurle, Miss. ... 43 E 5
Coupeville (c.h.), Wash., 513 ... 51 C 1
Coupland, Tex., a250 ... 46 K 7
Coupon, Pa., a300 ... 16 E 5
Course Landing, N. J. ... 14 C 7
Courtenay, Fla., a125 ... 39 P 6
Courtenay, N. Dak. ... 26 F 2
Courtland, Ala., 579 ... 42 C 1
Courtland, Cal., a125 ... 56 D 4
Courtland, Ill. (see Cortland) ... 20 H 2
Courtland, Kan., s.c. '95, 207 ... 32 E 2
Courtland, Minn., s.c. '95, 174 ... 25 C 5
Courtland, Miss., a475 ... 43 E 2
Courtland (c.h.), Va., a300 ... 34 J 7
Courtney, Ind. Ty. ... 48 H 7
Courtney, Pa., a500 ... 16 B 6
Courtney, Tex., a300 ... 46 L 7

Courtois, Mo. 31 K 9
Court Oreilles L., Wis. 24 D 3
Court Oreilles R., Wis. 24 D 3
Courts, Mont. 49 E 4
Coushatta (c.h.), La., 612 45 C 2
Cousinville, Mo. 31 N 10
Coutchman, Tex., a100 46 L 6
Coutolenc, Cal. 56 D 3
Coutre, Mo. 31 N 12
Covalt, Pa., a200 16 F 7
Cove, Ark., a175 44 D 6
Cove, Md., a100 33 B 1
Cove, Minn. 25 D 3
Cove, N. C. 36 P 4
Cove, O. 18 E 6
Cove, Oreg., 223 52 H 1
Cove, Pa. 16 F 6
Cove, The, S. C. 37 E 6
Cove City, Ga. 38 A 2
Cove Cr., Pa. 16 E 7
Cove Cr., Pa. 16 F 7
Covecreek, Va. 34 A 6
Covecreek, W. Va. 35 B 4
Covecreek Sta., Ark. 44 G 6
Covedale, Ky. 40 J 3
Coveforge, Pa., a100 16 F 6
Covegap, W. Va. 35 B 4
Covello, Wash., a100 51 H 3
Covelo, Cal., a275 56 B 3
Cove Mt., Pa. 15 H 6
Covena, Ga., a150 38 G 6
Coven Cr., N. Dak. 26 G 2
Coventry, Conn. (place), a500; (town), 1,875 10 F 2
Coventry, N. Y., a300 12 L 7
Coventry, R. I., (town), 5,068.. 10 J 3
Coventry, Vt. (town), 879 7 E 3
Coventry Sta., Vt. 7 F 3
Coventryville, N. Y., a150 12 L 7
Cove Pt., Md. 33 K 5
Covert, Kan. 32 D 2
Covert, Mich., 325 23 J 13
Covert, N. Y., a200 13 J 6
Covert, Pa. 15 J 3
Coverun Sta., W. Va. 35 G 2
Covesville, Va., a175 34 F 5
Covin, Ala. 42 B 3
Covina, Cal., a400 57 H 8
Covington (Co.), Ala., 7,536 42 E 8
Covington (c.h.), Ga., 1,823.... 38 D 4
Covington (c.h.), Ind., 1,891... 19 B 4
Covington, Ky., '90, 37,371; '97, a45,500 40 G 2
Covington (c.h.), La., 976 45 J 6
Covington, Mich. 22 D 4
Covington (Co.), Miss., 8,299 .. 43 E 7
Covington, Mo., a200 31 N 12
Covington, Neb., 364 29 H 1
Covington, N. Y., a300 13 F 6
Covington, N. C. 36 K 4
Covington, O., 1,778 17 B 4
Covington, Pa., 496 15 H 3
Covington, S. C. 37 J 2
Covington (c.h.), Tenn., 1,067. 41 B 3
Covington, Tex. 46 K 5
Covington (c.h.), Va., 704..... 34 C 5
Covode, Pa., a200 16 D 5
Cowan, Ga. 38 D 4
Cowan, Ind., a200 19 F 4
Cowan, Ky., a125 40 J 4
Cowan, Pa., a125 15 J 5
Cowna, Tenn., 624 41 J 4
Cowanesque, Pa., a300 15 H 3
Cowans Depot, Va. 34 F 3
Cowanshannock Cr., Pa. 16 D 5
Coward, S. C. 37 J 4
Cowardin, Va. 34 D 4
Cowart, Ga. 38 D 6
Cowart, Va. 34 L 4
Cowarts, Ala., a250 42 G 8
Cowarts, N. C. 36 C 4
Cowboy, Tex. 46 H 6
Cowboy L., Wash. 51 D 4
Cow Cr., Col. 53 C 6
Cow Cr., Col. 53 G 2
Cow Cr., Kan. 32 D 3
Cow Cr., Mont. 49 G 2
Cow Cr., Okla. 48 F 6
Cow Cr., Oreg. 52 G 3
Cow Cr., Oreg. 52 H 3
Cow Creek, Fla. 39 O 5
Cow Creek L., Oreg. 52 H 3
Cowden, Ill., 702 21 H 7
Cowee Mts., N. C. 36 C 4
Cowen, W. Va. 35 E 4
Cowenton Sta., Md. 33 D 2
Coweta (Co.), Ga., 22,354 38 B 5
Cowgill, Mo., a400 39 D 5
Cow Head L., Cal. 56 F 1
Cowiche, Wash. 51 E 3
Cowiche Cr., Wash. 51 E 3
Cowikee, Ala. 42 G 6
Cow L., Wash. 51 G 2
Cowles, Neb., a275 29 F 3
Cowles Peak, Nev. 54 E 3
Cowlesville, N. Y., a300 13 F 6
Cowley (Co.), Kan., s.c.'95, 28,660 32 F 4
Cowling, Ill. 21 K 9
Cowlington, Ind. Ty. 48 N 4
Cowlitz, Wash., 375 51 C 3
Cowlitz (Co.), Wash., 5,917.. 51 C 3
Cowlitz Pass, Wash. 51 D 3
Cowlitz R., Wash. 51 C 3
Cowman Cr., Wash. 51 C 3
Cow Pasture R., Va. 34 D 4
Cowpens, S. C., 349 37 E 1
Cowrun, O., a100 18 H 6
Cox, Ga., a150 38 E 7
Cox, Md. 33 K 5
Cox, S. C. 37 J 4
Cox, Tenn. 41 O 3
Coxburg, Miss. 43 D 5
Coxburg, Tenn. 41 E 3
Coxsackie, N. Y., 1,611 .. 12 P 7
Coxsackie Sta., N. Y. 12 P 7
Coxs Landing, W. Va. 35 B 4
Coxs Mills, Ind. .. 19 G 5
Coxs Mills, W. Va. 35 E 2
Cox Sta., Md. .. 33 J 5
Coxton, Pa. 15 L 4
Coxville, Ind., 601 19 B 5
Coxville, Neb. 29 A 1
Coy, Ala. 42 C 7
Coy, Ark. 44 K 2
Coy, Ga. 38 B 4
Coy, Ky. 40 D 3
Coyle, S. Dak. 27 F 3
Coyners Springs, Va. 34 D 6
Coyote, Cal., a150 56 D 5
Coyote, N. Mex., a100 55 J 2
Coyote, Oreg. 52 F 1
Coyote Basin, Col. 53 B 2
Coyote Cr., Ariz. 55 F 4
Coyote Cr., Cal. 57 D 9
Coyote Cr., Cal. 57 J 9
Coyote Hill Cr., Cal. 56 K 3
Coyote Mineral Springs, N. Mex. 55 J 3
Coyote Springs, Ariz. 55 D 6
Coyote Valley, Cal. 57 J 9
Coyoto, Utah, a100 54 L 4
Coyville, Kan., a250 32 G 4
Cozad, Neb., 542 29 E 3
Cozaddale, O., a200 18 B 6
Cozart, N. C. 36 M 2
Cozzens, Cal., a175 56 B 4
Crabapple, Tex. 46 J 7
Crabbottom, Va., a125 34 D 3
Crab Cr., Wash. 51 F 3
Crab Cr., Wash. 51 G 2
Crabcreek, Wash. 51 G 2
Crab L., Wash. 51 F 2
Crab Orchard, Ill., a200 21 D 10
Crab Orchard, Ky., 453 40 H 6
Crab Orchard, Neb., 229 29 H 3
Crab Orchard, Va. 34 B 2
Crab Orchard Mts., Tenn. 41 M 3
Crabtree, N. C. 36 D 3
Crabtree Neck, Me. 6 H 7
Cradlebangh, Nev. 54 C 3
Craft, Wis., a100 24 C 5
Crafton, Pa., a1,200 16 E 1
Crafton, Tex., a300 46 K 4
Craftonville, Cal. 57 H 8
Crafts, N. Y., a100 11 P 9
Craftsbury, Vt. (town), 1,271. 7 E 4
Craftsville, Ky. 40 L 6
Craggie Hope, Tenn. 41 G 2
Craig, Ariz. 55 C 4
Craig, Cal. 56 D 1
Craig, Col., a300 53 D 2
Craig, Ill. 21 G 9
Craig, Miss., a375 43 C 5
Craig, Mo., 503 30 B 4
Craig, Mont. 49 E 2
Craig, Neb., 290 29 H 2
Craig, N. C. 36 E 3
Craig (Co.), Va., 3,835.. 34 C 6
Craig City, Va. 34 C 5
Craig Cr., Va. 34 C 6
Craige, Okla. 48 F 2
Craighead (Co.), Ark., 12,025 . 44 L 3
Craig Mill, Ark., a275 44 H 5
Craig Mts., Idaho 50 C 3
Craigrownie, N. C. 36 K 4
Craigsmere, Mich. 22 C 5
Craigsville, N. Y. 11 O 9
Craigsville, Pa., a150 .. 16 C 5
Craigsville, S. C. 37 G 2
Craigsville, Va., a225 34 E 4
Craigsville, W. Va., a125 .. 35 E 4
Craigsville, Ind., a100 19 F 3
Crailhope, Ky. 40 E 6
Crain, Ill. 21 F 10
Crainecreek, Ia. 28 J 2
Crainesville, Tenn., a150 .. 41 D 4
Crainville, Ill. 21 G 10
Cramer Hill, N. J., a8,000 .... 14 D 6
Crampton Gap, Md. 33 G 2
Cranberry, N. J. (see Cranbury Sta.) 14 G 4
Cranberry, N. C. 36 E 2
Cranberry, Pa., a150 16 C 4
Cranberry Creek, N. Y., a300.. 12 O 5
Cranberry Isles, Me. (town), 330 6 G 7
Cranberry L., N. Y. 12 N 3
Cranberry Passage, Me. 6 H 9
Cranberry R., W. Va. 35 E 4
Cranbury, Conn., a300 10 B 5
Cranbury (Tp.), N. J., s.c.'95, 1,456 14 F 4
Cranbury Sta., N. J. 14 G 4
Crandall, Ind., a100 19 D 8
Crandall, Ia. 28 D 3
Crandall, Kan. 32 G 3
Crandall, Tex., 251 46 L 5
Crandall, Wash. 51 H 1
Crandall Cr., Wyo. 50 R 2
Crandell Corners, N. Y., a200.. 12 P 6
Crandon, S. Dak., a225 27 F 2
Crandon (c.h.), Wis., a275.... 24 J 3
Crane, Kan. 32 G 4
Crane, La. 45 D 4
Crane, Mo. 31 E 11
Crane, Oreg. 52 G 3
Crane (Co.), Tex., 15. 47 E 6
Crane Cr., Ia. 28 J 1
Cranehill, Ala. 42 C 2
Crane Neck Pt., N. Y. 11 Q 10
Cranenest, O., a175 18 H 5
Cranes, Miss. 9 D 5
Cranes Mill, Tex. 46 J 8
Cranesville, N. Y., a150.... 12 O 6
Cranesville, Pa. 16 B 3
Cranesville, W. Va. 35 G 1
Cranford, N. J., s.c.'95, 2,145.. 14 G 3
Cranks, Va. 34 G 5
Cranmore, Cal. 56 D 4
Cranston, Mich. 23 J 10
Cranston, R. I. (town), 8,661.. 10 K 2
Cranstons, N. Y. 11 N 12
Crany, W. Va. 35 D 5
Crapo, Mich., 23 K 10
Crapo, Md., a125 33 L 6
Crary, N. Dak., a200 26 F 1
Crary Mills, N. Y. 12 M 2
Crarysville, N. Y., a125 12 P 7
Crater, Cal. 57 H 5
Crater L., Oreg. 52 C 3
Crater Peak, Cal. 56 D 2
Crathorne, Ia. 28 A 2
Craven (Co.), N. C., 20,535. 36 P 4
Crawford, Ala., a175 42 G 6
Crawford (Co.), Ark., 21,714 44 D 3
Crawford, Col. 53 C 5
Crawford, Ga., a575 38 E 4
Crawford (Co.), Ga., 9,315. 38 C 6
Crawford, Idaho 51 D 5
Crawford (Co.), Ill., 17,283.... 21 K 7
Crawford (Co.) Ind., 13,941.... 19 C 8
Crawford, Ia. 28 A 3
Crawford (Co.), Ia., s.c.'95, 20,069 28 C 3
Crawford, Kan. 32 E 3
Crawford (Co.), Kan., s.c.'95, 33,846 32 H 4
Crawford, La., a250 45 F 7
Crawford, Me. (town), 140 .... 6 H 5
Crawford, Mich. 23 M 10
Crawford (Co.), Mich., 2,962.. 23 M 8
Crawford, Miss., 225 43 G 4
Crawford (Co.), Mo., 11,961 .. 31 K 9
Crawford, Neb., 571 29 A 1
Crawford, N. Mex. 55 H 6
Crawford (Co.), O., 31,927 .... 17 E 3
Crawford (Co.), Pa., 65,324 .... 16 B 3
Crawford, S. Dak. 27 H 1
Crawford, Tex., a450 46 K 6
Crawford, W. Va., a100 35 F 3
Crawford (Co.), Wis., s.c.'95, 17,203 24 E 8
Crawford Corners, Pa., a200 .. 16 C 4
Crawford House, N. H. 7 J 6
Crawford Jc., N. Y. 11 O 9
Crawford Jc., Pa. 16 E 3
Crawford L., Me. 6 H 5
Crawford Notch, N. H. 7 H 6
Crawfords, Ala. 42 F 4
Crawford Sta., Mo. 30 H 4
Crawfordsville (c.h.), Ind., '90, 6,089; '97, a7,075 19 C 4
Crawfordsville, Ia., s.c.'95, 266 28 L 5
Crawfordsville, Oreg., a125 .. 52 B 2
Crawfordton, Tenn. 41 K 2
Crawfordville, Ark., a150 .... 44 M 4
Crawfordville (c.h.), Fla., a300 39 H 2
Crawfordville (c.h.), Ga., 584.. 38 F 5
Crawl Keys, Fla. 39 P 13
Crayeraft, Ky. 40 F 6
Crayneville, Ky. 40 A 6
Crayton, Ky. 40 H 4
Crayton, S. C. 37 D 3
Crazy Mts., Mont. 49 F 3
Crazy Peak, Mont. 49 F 3
Crazy Womans Cr., Wyo. 50 N 5
Creagerstown, Md., a125 .... 33 G 2
Creal Springs, Ill., 539 21 H 10
Cream, Wis. 24 C 6
Creamery, Ia. 28 G 1
Creamridge, N. J., a200 14 F 5
Creamstreet, N. Y. 11 N 10
Credit River, Minn. 25 D 5
Creech, Ky. 40 K 7
Creede (c.h.), Col., a850.. 53 E 7
Creedmoor, La. 45 N 3
Creedmoor, N. Y. 11 S 13
Creedmoor, N. C., a200. 36 M 2
Creeds, Va. 34 M 7
Creedville, O. 18 B 8
Creek, N. C. 36 N 2
Creek, Pa., a200 16 C 6
Creek, Tex. 46 M 6
Creeklocks, N. Y., a200 12 O 8
Creek Nation, Ind. Ty., 17,912. 48 K 3
Creek Pond, Mass. 9 D 1
Creelsboro, Ky., a150 40 F 7
Creevy, Tenn. 41 C 3
Creighton, Ga., a100 38 C 3
Creighton, Mich. 22 J 5
Creighton, Mo., 308 31 D 7
Creighton, Neb., s22 29 G 1
Creighton, O., a100 17 G 4
Creighton, Pa., a376 16 C 5
Crenshaw (Co.), Ala., 15,425 .. 42 E 7
Crenshaw, Pa., a100 16 E 4
Creola, Ala., 42 A 2
Creola, O., a100 18 F 6
Creola, Va. 34 B 7
Cresbard, S. Dak. 27 E 1
Crescent, Ga. 38 J 9
Crescent, Ia., a350 28 B 5
Crescent, Kan. 32 C 4
Crescent, N. Y., a300 12 P 6
Crescent, O. 18 E 9
Crescent, Okla. 48 C 3
Crescent, Oreg. 52 E 2
Crescent, Wash. 51 H 2
Crescent, W. Va., a225 35 D 4
Crescent, L., Wash. 51 B 1
Crescent Beach, Mass. 9 E 3
Crescent City (c.h.), Cal., 1907. 56 A 1
Crescent City, Fla., s.c.'95, 475 39 N 4
Crescent City, Ill., a100 20 K 4
Crescent City Jc., Fla. 39 N 4
Crescent L., Cal. 57 L 6
Crescent L., Fla. 39 N 4
Crescent L., Oreg. 52 D 3
Crescent L., Wis. 24 G 3
Crescent Mills, Cal., 202 56 E 2
Crescent Peak, Col. 53 D 1
Crescent Springs, Ky., a200.... 40 G 2
Crescentville, O., a175 18 B 6
Crescentville, Pa. 15 N 1
Cresco (c.h.), Ia., s.c.'95, 2,529 28 J 1
Cresco, N. Mex. 55 J 2
Cresco, Pa., a100 15 M 4
Cresk, O. 17 E 4
Cressey, Mich., a200 23 K 13
Cresskill, N. J., s.c.'95, 450... 14 J 2
Cresson, Pa., a175 16 E 6
Cresson, Tex. 46 K 5
Cressona, Pa., 1,481 15 K 5
Cresswell, Tex. 47 G 1
Crest, Va. 34 H 4
Crested Butte, Col., 857 53 E 5
Crested Butte, Col. 53 E 5
Crestline, Kan., a200 32 H 4
Crestline, O., 2,911 17 E 3
Creston, Cal. 57 E 7
Creston, Ill., 329 20 H 2
Creston, Ind., a175 19 B 2
Creston (c.h.), Ia., s.c.'95, 6,630 28 E 5
Creston, Mont. 49 B 1
Creston, Neb., 200 29 G 2
Creston, N. C., a100 36 F 2
Creston, O., 584 17 G 3
Creston, S. C. 37 G 4
Creston, S. Dak. 27 B 3
Creston, Tenn. 41 L 3
Creston, Wash. 51 G 2
Creston, W. Va. 35 D 3
Creston, Wyo. 50 M 8
Crestone, Col., a200 53 G 7
Crestview, Fla., a200 39 C 1
Crestview, Tenn., a200 41 G 4
Creswell, Col., a150 53 H 3
Creswell, Ky. 40 A 6
Creswell, Md., a100 33 L 2
Creswell, N. C., 202 36 R 3
Creswell, O. 17 J 4
Creswell, Oreg., a250 52 B 3
Creswell, Pa., a200 15 K 7
Creswell Sta., Ala. 42 D 4
Crete, Ala. 42 D 8
Crete, Ill., 642 20 K 3
Crete, Neb., 2,310 29 G 3
Crete, Wis. 24 J 6
Creve Coeur, Mo., a200 31 L 7
Creve Coeur L., Mo. 30 H 2
Creve Coeur Sta., Mo. 30 L 7
Crevi, Miss. 43 D 2
Crevison Peak, Cal. 57 D 5
Crewe, Va., 887 34 G 6
Crews, Miss. 43 C 1
Crews, Tex. 47 H 6
Crews Depot, Ala., a125 42 A 3
Crewsville, Ala. 42 E 5
Crewsville, Fla. 39 N 8
Cribb, Ga., a150 38 G 6
Crichton, Va. 34 H 7
Crickard, W. Va., a100 35 G 3
Crickethill, Va., a450 34 L 6
Crickmer, W. Va. 35 E 5
Crider, Ky. 40 A 6
Criders, Va. 34 F 3
Cridersville, O., 465 17 B 3
Criglersville, Va., a100 34 G 4
Crillon, Mt., Alaska 58 V 7
Crim, S. C. 37 D 2
Crimson Springs, W. Va., a475. 35 E 5
Cripplecreek, Col., a12,000 .... 53 H 5
Cripplecreek, Va., a175 34 A 7
Cripplecker, Miss. 43 H 1
Crisfield, Kan. 32 D 4
Crisfield, Md., 1,565 33 M 7
Crisp, Ga., a250 38 E 8
Crisp, Md. 33 F 6
Crisp, Mich., a200 23 J 12
Crisp, Mo. 31 E 9
Crisp, N. C. 36 O 3
Critic, Ky., a100 40 L 6
Crittenden, Ariz., a150 55 E 7
Crittenden (Co.), Ark., 13,940.. 44 M 4
Crittenden, Ky., 440 40 G 3
Crittenden (Co.), Ky., 13,119 . 40 A 6
Crittenden, Mo. 31 G 8
Crittenden, N. Y., a200 13 F 6
Crittenden, Va., a225 34 K 7
Critz, Va. 34 C 7
Critzer, Kan. 32 H 3
Crivitz, Wis., a100 24 K 4
Croak, Ark. 44 H 6
Croakeville, Ky. 40 F 5
Croatan, N. C. 36 P 5
Croatan Sound, N. C. 36 S 3
Crocker, Ind., a100 19 B 1
Crocker, Mo., a250 31 H 9
Crocker, N. Mex. 55 H 5
Crockers Landing, Wis. 24 G 5
Crockett, Cal., 301 56 C 4
Crockett, Miss. 43 D 1
Crockett, Tenn. 41 C 2
Crockett (Co.), Tenn., 15,146.. 41 C 3
Crockett (Co.), Tex., 194..... 47 F 7
Crockett (c.h.), Tex., 1,445.... 46 M 6
Crockett Depot, Va., a125..... 34 A 7
Crockett Mills, Tenn., a100.. 41 C 3
Crockettsville, Ky., a275 ..... 40 K 6
Crocketville, S. C. 37 F 6
Crocus, Ky. 40 F 7
Croctan Sound, N. C. (see Croatan Sound) 36 S 3
Croft, N. C. 36 H 4
Crofte, N. Dak. 26 D 2
Crofton, Ky., 428 40 B 6
Crofton, Mich., a150 23 L 8
Crofton, Neb. 29 G 1
Crofts, S. C. 37 E 4

Croghan, N. Y., a450 ..... 12 M 4
Cromanton, Fla. ..... 39 E 2
Cromartie, N. C. ..... 36 L 5
Cromberg, Cal. ..... 56 E 3
Cromer, S. C. ..... 37 E 3
Cromers, Ga. ..... 38 E 3
Cromers, O. ..... 17 D 2
Crompton, R. I., a1,000..... 10 J 3
Cromwell, Conn. (town), 1,987. 10 E 3
Cromwell, Ind., a425 ..... 19 E 2
Cromwell, Ia., s.c.'95, 205 .... 28 D 5
Cromwell, Ky., 185 ..... 40 C 6
Cromwell, Md. ..... 33 F 7
Cromwell, Minn., a150 ..... 25 E 3
Cromwell, N. Dak. ..... 26 D 2
Cromwell Center, Ia. ..... 28 C 1
Cronanville, Tenn. ..... 41 B 2
Cronly, N. C., 122..... 36 N 6
Crook, Col. ..... 53 N 1
Crook, Oreg. ..... 52 E 3
Crook (Co.), Oreg., 3,244..... 52 E 2
Crook, W. Va. ..... 35 C 5
Crook (Co.), Wyo., 2,338..... 50 O 5
Crooked Bayou, Ark. ..... 44 K 8
Crooked Cr., Alaska ..... 58 R 4
Crooked Cr., Ark. ..... 44 G 2
Crooked Cr., Ill. ..... 20 D 5
Crooked Cr., Kan. ..... 32 B 4
Crooked Cr., Minn. ..... 25 E 3
Crooked Cr., Mont. ..... 49 H 2
Crooked Cr., O. ..... 17 A 2
Crooked Cr., Okla. ..... 48 G 1
Crooked Cr., Oreg. ..... 52 G 4
Crooked Cr., Pa. ..... 16 D 5
Crooked Cr., S. C. ..... 37 J 2
Crookedcreek, Ind., a100 ..... 19 F 1
Crookedcreek, Pa., a200 ..... 15 H 3
Crooked I., Fla. ..... 39 E 3
Crooked I., Mich. ..... 23 P 7
Crooked L., Ind. ..... 19 F 1
Crooked L., Ia. ..... 28 A 3
Crooked L., Mich. ..... 22 M 7
Crooked L., Minn. ..... 25 F 1
Crooked L., N. Dak. ..... 26 D 2
Crooked L., Wis. ..... 24 G 2
Crooked Lake, Mich., a125..... 23 L 10
Crooked R., Ga. ..... 38 H 10
Crooked R., Idaho ..... 50 D 4
Crooked R., Oreg. ..... 52 D 2
Crooks Cr., Oreg. ..... 52 E 4
Crookston (c.h.), Minn., s.c.'95, 3,970 ..... 25 A 2
Crookston, Neb. ..... 29 D 1
Crooksville, O., a750 ..... 18 F 5
Crookton, Ariz. ..... 55 C 3
Crop L., Wis. ..... 24 D 2
Cropper, Ky., a600 ..... 40 F 4
Cropseyville, N. Y. (see Cropseyville) ..... 12 P 6
Cropsey, Ill., a150 ..... 20 H 4
Cropseyville, N. Y., a200..... 12 P 6
Cropwell, Ala., a100 ..... 42 E 3
Crosby, Ala. ..... 42 G 8
Crosby, Mich., a100 ..... 23 K 12
Crosby, N. Y. ..... 13 H 6
Crosby, Pa. ..... 16 F 3
Crosby, Tex. ..... 46 N 8
Crosby (Co.), Tex., 346 ..... 47 F 4
Cros Cap, Mich. ..... 22 B 6
Crosler, N. Dak. ..... 26 F 2
Crosno, Mo. ..... 31 O 11
Cross (Co.), Ark., 7,693 ..... 44 L 4
Cross, La. ..... 45 F 4
Cross, Okla., a500 ..... 48 H 1
Cross, S. C. ..... 37 H 5
Cross Anchor, S. C., a300..... 37 E 2
Cross Bayou, Fla. ..... 39 G 7
Crossereek Village, Pa., a200.. 16 B 6
Cross Cut, Tex. ..... 46 H 6
Crossfork, Pa., a1,000 ..... 16 G 4
Crosshill, S. C., 216 ..... 37 E 3
Cross I., Me. ..... 6 J 6
Cross I., Mass. ..... 9 F 2
Crossing, Ga. ..... 38 E 2
Crossingville, Pa., a100 ..... 16 B 3
Cross Jc., Va. ..... 34 G 2
Crosskeys, N. J., a300..... 14 D 7
Crosskeys, Oreg. ..... 52 E 2
Crosskeys, S. C., a125 ..... 37 E 2
Crosskeys, Va. ..... 34 F 4
Cross L., La. ..... 45 B 1
Cross L., Minn. ..... 25 C 3
Cross L., Miss. ..... 43 B 7
Cross L., N. Y. ..... 13 J 5
Crosslake, Minn. (place) ..... 25 C 3
Crossland, Ky., a200 ..... 40 D 3
Cross Ledge, Del. ..... 33 O 3
Cross Mt., Ariz. ..... 55 B 3
Crossnore, N. C. ..... 36 F 2
Cross Plains, Ala. ..... 42 F 3
Crossplains, Ind., a150 ..... 19 F 7
Cross Plains, Tenn., a325..... 41 H 1
Crossplains, Tex., a100 ..... 46 H 5
Crossplains, Wis., a500 ..... 24 G 8
Crossport, Idaho ..... 50 C 1
Cross R., Minn. ..... 25 E 1
Crossriver, N. Y., a250 ..... 11 P 9
Crossroads, Miss., a150 ..... 43 G 9
Crossroads, Pa., a400 ..... 15 J 7
Cross Roads, Va. ..... 34 F 7
Crossroads Church, N. C., a100 36 H 2
Cross Road Sta., O. ..... 18 E 7
Cross Sound, Alaska ..... 58 Y 8
Cross Timbers, Mo., a250 ..... 31 F 8
Crosstown, Mo. ..... 31 N 9
Crosstown, O. ..... 18 C 6
Crosstrails, Ala. ..... 42 E 8
Cross Village, Mich. ..... 23 L 6
Crossville, Ala., a225 ..... 42 E 2
Crossville, Ill., a300 ..... 21 J 9
Crossville (c.h.), Tenn., 266... 41 M 3
Crosswell, S. C. ..... 37 D 2
Crosswicks, N. J., a750..... 14 F 5
Crosswicks Cr., N. J. ..... 14 F 5
Croston, Oreg. ..... 52 B 2
Croswell, Mich., 504 ..... 23 Q 11
Crothers, Pa., a300 ..... 16 B 6
Crothersville, Ind., 599 ..... 19 E 7
Croton, Ia., a100 ..... 28 K 6
Croton, Mich., a150 ..... 23 K 11
Croton, N. J., a125 ..... 14 E 3
Croton, O., a575 ..... 17 E 4
Croton, Wyo. ..... 50 O 5
Croton Falls, N. Y., a300..... 11 P 9
Crotonlake, N. Y. ..... 11 N 12
Croton Lake, N. Y. ..... 11 N 12
Croton Landing, N. Y. ..... 11 N 13
Croton-on-Hudson, N. Y., a800. 11 N 13
Crotou R., N. Y. ..... 11 N 12
Crotty, Kan. ..... 32 G 3
Crounse, Neb. ..... 29 H 2
Crouse, N. C., a100..... 36 G 4
Crow, Kan. ..... 32 C 2
Crow, Oreg. ..... 52 B 2
Crow, W. Va. ..... 35 D 5
Crow Agency, Mont., a100..... 49 J 4
Crow Cr., Col. ..... 53 K 1
Crow Cr., Mont. ..... 49 L 4
Crow Cr., S. Dak. ..... 27 E 3
Crow Creek, S. Dak., a100..... 27 E 2
Crow Creek Ind. Res., S. Dak.. 27 E 2
Crowell, Neb., a100 ..... 29 H 2
Crowell (c.h.), Tex., a100..... 47 H 4
Crowells, N. C., a125..... 36 O 2
Crow Heart Butte, Wyo..... 50 K 6
Crow Island, Mich. ..... 23 O 11
Crowlake, S. Dak. ..... 27 F 3
Crowley, Ark. ..... 44 L 2
Crowley (c.h.), La., 420..... 45 E 6
Crowley, Oreg. ..... 52 B 2
Crowley, Tex. ..... 46 K 5
Crowleys Jc. Sta., Mc. ..... 6 C 7
Crown, Ia. ..... 28 F 6
Crown, Pa., a100 ..... 16 D 4
Crown City, O., 235 ..... 18 F 7
Crownhill, W. Va., a250..... 35 D 4
Crown King, Ariz., a125..... 55 C 4
Crown Peak, Mont. ..... 49 B 4
Crown Point (c.h.), Ind., 1,907. 19 B 2
Crownpoint, N. Y., a1,000..... 12 Q 4
Crownpoint Center, N. Y., a500 12 P 4
Crownsville, Md. ..... 33 K 3
Crown Valley Cr., Cal. ..... 57 G 6
Crow Peak, S. Dak. ..... 27 A 2
Crow Pt., Mass. ..... 8 F 7
Crow Reservation (Co.), Mont.. 49 J 4
Crows Landing, Cal. ..... 56 D 5
Crowson, Tenn. ..... 41 G 4
Crowspring, Va. ..... 34 H 6
Crowton, Ala. ..... 42 D 1
Crowville, La. ..... 45 F 2
Crow Wing, Minn. ..... 25 C 3
Crow Wing (Co.), Minn., s.c. '95, 11,561 ..... 25 C 3
Crow Wing R., Minn. ..... 25 C 3
Croy, Oreg. ..... 52 E 1
Croydon, N. H. (town), 512.... 7 F 9
Croydon, Utah, a150 ..... 54 L 1
Croydon Flat, N. H. ..... 7 E 9
Croydon R., N. H. ..... 7 F 9
Croyland, Pa. ..... 16 E 4
Crozet, Va., a200 ..... 34 F 4
Crozier, Ia. ..... 28 C 2
Crub L., Wis. ..... 24 G 2
Crudup, Ala., a400 ..... 42 E 2
Cruger, Ill., a100 ..... 20 G 4
Cruger, Miss. ..... 43 D 4
Crugers, N. Y., a200 ..... 11 P 9
Cruise, Mo., a100 ..... 31 L 8
Crum Cr., Pa. ..... 15 K 2
Crum Elbow, N. Y. ..... 11 N 9
Crump, Ala. ..... 42 B 4
Crumps Bottom, W. Va. ..... 35 E 6
Crumpton, Md., 317 ..... 33 M 3
Crums Point Sta., Ind. ..... 19 D 1
Crumstown, Ind., a125 ..... 19 D 1
Crutchfield, Ky. ..... 40 C 3
Crutchfield, N. C. ..... 36 H 2
Crystal, Col. ..... 53 D 4
Crystal, Ia., a100 ..... 28 H 3
Crystal, Me. (plantation), 297. 6 G 4
Crystal, Mich., a200 ..... 23 M 11
Crystal, N. H. ..... 7 J 4
Crystal, N. Dak., a325..... 26 G 1
Crystal, Okla. ..... 48 J 2
Crystal, Oreg. ..... 52 C 4
Crystal, Tenn. ..... 41 C 2
Crystal Bay, Nev. ..... 54 A 2
Crystal City, Mo., 1,104..... 31 M 8
Crystaldale, N. Y., a200..... 12 M 4
Crystal Falls (c.h.), Mich., a1,350 ..... 22 E 5
Crystal Falls, Tex., a200..... 46 J 5
Crystalhill, Va. ..... 34 E 7
Crystal L., Conn. ..... 10 F 2
Crystal L., Mich. ..... 23 M 11
Crystal Lake, Conn. ..... 10 F 2
Crystallake, Ill., 781 ..... 20 J 1
Crystallake, Ia. (place)..... 28 F 1
Crystallake, Mich., a200 ..... 22 D 5
Crystal Lake Sta., Ill. ..... 20 J 1
Crystal Mt., Ark. ..... 44 G 5
Crystal Pond, Conn. ..... 10 G 2
Crystalrun, N. Y., a150..... 11 O 9
Crystalspring, N. Y., a150..... 13 H 7
Crystal Springs, Ark. ..... 44 F 6
Crystal Springs, Kan. ..... 32 D 4
Crystal Springs, Miss., 997.... 43 D 7
Crystal Springs, N. Dak..... 26 E 3
Crystal Springs L., Cal..... 56 J 4
Crystal Sta., Kan. ..... 32 D 4
Crystal Sta., Mo. ..... 31 M 8
Crystalvalley, Mich., a200 .... 23 J 10
Cuba, Ala., 265 ..... 42 A 6
Cuba, Ga. ..... 38 C 3
Cuba, Ill., 1,114 ..... 20 E 4
Cuba, Ind., a150 ..... 19 C 6
Cuba, Kan., s.c.'95, 424..... 32 E 2
Cuba, Ky. ..... 40 C 3
Cuba, Miss. ..... 43 G 1
Cuba, Mo., 497 ..... 31 K 8
Cuba, Neb. ..... 29 E 1
Cuba, N. Mex., a100..... 55 J 3
Cuba, N. Y., 1,386..... 13 F 7
Cuba, N. C. ..... 36 F 4
Cuba, N. Dak. ..... 26 G 3
Cuba, O., a175 ..... 18 C 6
Cuba, Tenn. ..... 41 B 4
Cuba, Wis., s.c.'95, 442..... 24 F 9
Cubage, Ky. ..... 40 J 7
Cubana, Ga., a175 ..... 38 D 10
Cub Bank Cr., N. Dak..... 26 C 1
Cubero, N. Mex., a250..... 55 H 3
Cubero Sta., Ariz. ..... 55 H 3
Cublake, Miss. ..... 43 D 1
Cucamonga, Cal. ..... 57 H 8
Cucharas, Col. ..... 53 J 7
Cucharas Cr., Col. ..... 53 H 8
Cucharas Jc. Sta., Col..... 53 J 7
Cucharas Pass, Col. ..... 53 J 8
Cuchillo, N. Mex. ..... 55 H 5
Cuckoo, Va. ..... 34 H 5
Cudahy, Wis., s.c.'95, 771..... 24 L 9
Cuddeback, Cal. ..... 56 B 2
Cuddebacks, N. Y. ..... 13 H 6
Cuddebackville, N. Y., a300... 11 N 9
Cudjoe Key, Fla. ..... 39 N 13
Cuero (c.h.), Tex., 2,442..... 46 K 8
Cuesta del Burro, Tex. ..... 47 C 7
Cuevitas, Tex. ..... 46 J 11
Cuivre Jc., Mo. ..... 30 L 7
Culberson, N. C. ..... 36 A 4
Culbertson, Mont. ..... 49 M 1
Culbertson (c.h.), Neb., 460.... 29 D 3
Culbertson, O., a450 ..... 18 E 7
Culbertson, Pa., a150 ..... 15 G 7
Culcusso Mt., Me. ..... 6 D 3
Culebra Range, Col. ..... 53 H 8
Culebra Range, N. Mex. ..... 55 K 2
Cullasaja, N. C. ..... 36 C 4
Cullen, Ky. ..... 40 A 5
Cullen, N. Y. ..... 12 N 6
Culleoka, Tenn., 334 ..... 41 H 3
Culler, N. C., a500 ..... 36 J 2
Cullison, Kan., a150 ..... 32 D 4
Cullman (Co.), Ala., 13,439.... 42 D 2
Cullman (c.h.), Ala., 1,017.... 42 D 2
Culloden, Ga., a150 ..... 38 C 6
Culloden, W. Va., a125..... 35 B 4
Culloden Pt., N. Y. ..... 11 S 9
Cullom, Mt., Col. ..... 53 A 1
Cullom, Ill., 200 ..... 20 J 4
Culloms, O. ..... 18 B 9
Culp, Ark. ..... 44 H 2
Culpeper (Co.), Va., 13,233..... 34 G 4
Culpeper (c.h.), Va., 1,620.... 34 G 4
Culver, Ind., a475 ..... 19 D 2
Culver, Kan., s.c.'95, 578..... 32 E 3
Culver, Minn. ..... 25 E 3
Culver, N. J. ..... 14 H 7
Culvers Pond, N. J. ..... 14 E 1
Culverton, Ga., a150 ..... 38 F 5
Cumback, Ind. ..... 19 B 7
Cumber, Mich. ..... 23 Q 10
Cumberland, Ga. ..... 38 J 10
Cumberland (Co.), Ill., 15,443.. 21 J 7
Cumberland, Ind., a300 ..... 19 E 5
Cumberland, Ind. Ty. ..... 48 J 6
Cumberland, Ia., s.c.'95, 516.. 28 D 5
Cumberland (Co.), Ky., 8,452.. 40 F 7
Cumberland (Co.), Me., 90,949. 6 B 8
Cumberland, Me. (town), 1,487. 6 C 8
Cumberland (c.h.), Md., '90, 12,729; '97, a16,000..... 33 C 2
Cumberland, Miss., a200 ..... 43 F 3
Cumberland (Co.), N. J., s.c. '95, 49,815 ..... 14 D 8
Cumberland, N. C., 242..... 36 L 4
Cumberland (Co.), N. C., 27,-321 ..... 36 L 4
Cumberland, O., a750 ..... 18 G 5
Cumberland (Co.), Pa., 47,271. 15 H 6
Cumberland (Co.), Tenn., 5,376 41 L 3
Cumberland (Co.), Va., 9,482.. 34 G 6
Cumberland (c.h.), Va., a100.. 34 G 5
Cumberland, Wis., s.c.'95, 1,426 24 C 3
Cumberland Center, Me. ..... 6 C 8
Cumberland City, Ky. ..... 40 F 7
Cumberland City, Tenn., 244... 41 F 2
Cumberland Escarpment, Tenn. 41 M 3
Cumberland Falls, Ky. ..... 40 H 7
Cumberland Falls Sta., Ky.... 40 H 7
Cumberland Furnace, Tenn., a600 ..... 41 G 2
Cumberland Gap (Mt.), Ky.... 40 J 7
Cumberland Gap, Tenn., a225.. 41 O 1
Cumberland Hill, R. I., a600.. 10 K 2
Cumberland I., Fla. ..... 39 O 1
Cumberland I., Ga. ..... 38 J 10
Cumberland Jc., Me. ..... 6 C 8
Cumberland Mills, Me. ..... 6 C 8
Cumberland Mts., Tenn. ..... 41 N 2
Cumberland Mts., Va. ..... 34 A 3
Cumberland Plateau, Ala. .... 42 E 1
Cumberland Plateau, Tenn. ... 41 K 4
Cumberland R., Ky. ..... 40 A 7
Cumberland R., Tenn. ..... 41 J 2
Cumberland River Sta., Ky.... 40 D 2
Cumberland Sound, Fla. ..... 39 O 1
Cumberland Soond, Ga. ..... 38 J 10
Cumberland Valley, Pa., a200. 16 E 7
Cumbres, Col. ..... 53 E 8
Cumby, Tex., 676 ..... 46 M 4
Cuming (Co.), Neb., 12,265.... 29 H 2
Cumings, Mo. ..... 31 K 11
Cumings, N. Dak. ..... 26 G 2
Cumming (c.h.), Ga., 356..... 38 C 3
Cumming, Ia. ..... 28 F 5
Cummings, Cal. ..... 56 B 3
Cummings, Ill. ..... 21 D 10
Cummings, Kan., a150 ..... 32 G 2
Cummings, O., a125 ..... 17 C 1
Cummings, S. C. ..... 37 G 6
Cummings Pt., S. C. ..... 37 D 7
Cummingsville, Tenn. ..... 41 L 3
Cummington, Mass. (town), s.c. '95, 750; (village), s.c.'95, 540 8 C 3
Cummins, Ark., a275 ..... 44 J 6
Cumminsville, Neb. ..... 29 F 2
Cumminsville, O. ..... 18 C 8
Cumnock, N. C., a175..... 36 L 3
Cumro, Neb. ..... 29 E 2
Cunard, Mich. ..... 22 F 6
Cundiff, Tex. ..... 46 K 4
Cunninghani, Ala., a100 ..... 42 A 7
Cunninghani, Kan., a250 ..... 32 D 4
Cunninghani, Ky. ..... 40 C 3
Cunninghani, Mo., 196 ..... 30 F 5
Cunninghani L., Tex. ..... 47 E 5
Cupid, Okla. ..... 48 C 1
Corama R., Cal. ..... 57 F 8
Curdsville, Ky., 341 ..... 40 B 5
Curdsville, Va., a100 ..... 34 F 6
Curdwell Pt., Cal. ..... 57 E 8
Curcall, Mo. ..... 31 H 11
Curlew, Ia., s.c.'95, 142..... 28 D 2
Curlew, N. Dak. ..... 26 C 3
Curlew, Tex. ..... 47 F 3
Curlew Valley, Idaho ..... 50 G 7
Curllsville, Pa., 154 ..... 16 D 4
Curls Sta., Ala., a175 ..... 42 A 5
Curran, Ill., a150 ..... 21 F 6
Curran, Mich. ..... 23 O 8
Curran, Mo. ..... 31 E 11
Curran, Wis. ..... 24 L 6
Currant, Col. ..... 53 H 5
Currant, Nev. ..... 54 G 4
Currant Cr., Col. ..... 53 G 5
Current L., Minn. ..... 25 B 5
Current R., Ark. ..... 44 L 2
Current R., Jacks Fork of, Mo. 31 J 10
Currie, Minn., a275 ..... 25 B 5
Curriers Sta., N. Y. ..... 13 F 6
Currlersville, N. C. ..... 36 K 4
Currituck (Co.), N. C., 6,747.. 36 R 2
Currituck (c.h.), N. C., a100.. 36 S 2
Currituck Sound, N. C. ..... 36 S 2
Curry (Co.), Oreg., 1,709..... 52 A 4
Curry, Wis. ..... 24 F 1
Currytown, N. Y., a200..... 12 O 6
Curryville, Ind., a130 ..... 19 F 3
Curryville, Mo., 302 ..... 30 K 6
Curryville, Pa., a100 ..... 16 F 6
Curtice, O., a325 ..... 17 D 1
Curtis, Ala. ..... 42 E 8
Curtis, Ark., a125 ..... 44 F 7
Curtis, Col. ..... 53 M 2
Curtis, La. ..... 45 B 2
Curtis, Miss. ..... 43 F 8
Curtis, Neb., 378 ..... 29 D 3
Curtis, Nev. ..... 54 E 3
Curtis, N. Y. ..... 13 H 7
Curtis, Okla. ..... 48 D 2
Curtis, Tex. ..... 46 J 5
Curtis Bay, Md. ..... 33 K 3
Curtis Bay Jc., Md. ..... 33 E 6
Curtis Bay, Md. ..... 33 G 6
Curtis Cr., Md. ..... 33 G 7
Curtis Mills, Fla. ..... 39 G 2
Curtiss, Wis., a300 ..... 24 E 5
Curtisville, Ind., a150 ..... 19 E 4
Curtisville, Mass. (village), s.c. '95, 345 ..... 8 A 3
Curve, Tenn., a150 ..... 41 C 3
Curve, Va. ..... 34 B 6
Curveton, Ind., a175 ..... 19 C 3
Curwensville, Pa., 1,664 ..... 16 E 5
Curzon, Mo. ..... 30 B 5
Cushing, Ia., s.c.'95, 216..... 28 B 3
Cushing, Me. (town), 688..... 6 E 7
Cushing, Mass. ..... 9 E 1
Cushing, Minn., a100 ..... 25 C 3
Cushing, Neb. ..... 29 F 2
Cushing, Okla., a200..... 48 J 3
Cushing, Wis., a100 ..... 24 A 3
Cusbiug Cr., Pa. ..... 16 G 3
Cushman, Ark., a250 ..... 44 J 3
Cushman, Ill. ..... 21 H 6
Cusbtusa, Miss. ..... 43 G 5
Cusseta, Ala., a225 ..... 42 G 5
Cusseta (c.h.), Ga., 241 ..... 38 B 7
Cussewago Cr., Pa. ..... 16 B 3
Custar, O., 329 ..... 17 C 2
Custards, Pa., a300 ..... 16 B 3
Custer (Co.), Col., 2,970..... 53 H 6
Custer, Idaho, a200..... 50 E 5
Custer (Co.), Idaho, 2,176..... 50 E 5
Custer, Ill., a100..... 21 G 6
Custer, Ky. ..... 40 D 5
Custer, Mich., a400..... 23 J 10
Custer, Mont. ..... 49 J 3
Custer (Co.), Mont., 5,308..... 49 L 4
Custer, Neb. ..... 29 E 2
Custer (Co.), Neb., 21,677..... 29 E 2
Custer (Co.), Okla. ..... 48 D 3
Custer, Okla. ..... 48 B 1
Custer, Oreg. ..... 52 A 4
Custer (Co.), S. Dak., s.c.'95, 3,326 ..... 27 A 3
Custer (c.h.), S. Dak., s.c.'95, 803 ..... 27 A 3
Custer, Wash. ..... 51 C 1
Custer, Wis. ..... 24 H 5
Custer City, Pa., a400..... 16 E 3

Custer Cr., Mont. ..... 49 L 3
Custer Park, Ill., a150..... 20 J 3
Custer's Battle Field, Mont. ... 49 J 4
Custom House, Wash. ..... 51 F 1
Cut Bank, Mont. ..... 49 D 1
Cutchcon, Mich. ..... 23 L 9
Cutchogue, N. Y., a575..... 11 R 9
Cuthbert (c.h.), Ga., 2,328..... 38 B 8
Cuthbert, Tex ..... 47 G 5
Cutler, Fla. ..... 39 Q 11
Cutler, Ill., a200..... 21 F 9
Cutler, Ind., a125..... 19 C 4
Cutler, Me. (town), 662..... 6 J 6
Cutler, Minn. ..... 25 D 3
Cutler, O. ..... 18 G 6
Cut Off, La. ..... 45 J 7
Cut Off, Mo. ..... 31 N 11
Cut Off I., Fla. ..... 39 F 2
Cutshin, Ky. ..... 40 K 6
Cuttingsville, Vt., a175 ..... 7 C 9
Cuttybunk, Mass. (vil.), s.c.'95, 100 ..... 9 D 6
Cuttybunk Harbor, Mass. ..... 9 B 6
Cuttybunk I., Mass. ..... 9 B 6
Cuyahoga (Co.), O., 309,970..... 17 G 2
Cuyahoga Falls, O., 2,614..... 17 G 2
Cuyahoga R., O. ..... 17 H 2
Cuyamaca, Cal. ..... 57 J 10
Cuyamungue, N. Mex. ..... 55 K 3
Cuyler, Ga. ..... 38 J 7
Cuyler, N. Y., a400 ..... 12 L 6
Cuylerville, N. Y., a300..... 13 G 6
Cuzzart, W. Va., a175..... 35 G 1
Cyclone, Ind. ..... 19 D 4
Cyclone, O., a125 ..... 17 H 2
Cyclone, Pa. ..... 16 E 3
Cyclone, W. Va. ..... 35 C 5
Cygnet, O., 670 ..... 17 C 2
Cyburn, Md. ..... 33 F 5
Cylinder, Ia. ..... 28 E 1
Cylon, Wis., a100 ..... 24 B 4
Cynch, N. Dak. ..... 26 C 3
Cynder Buttes, Col. ..... 53 B 8
Cynthia, Miss. ..... 43 D 6
Cynthiana, Ind., a300 ..... 19 A 8
Cynthiana (c.h.), Ky., 3,016..... 40 H 4
Cynthiana, O., a225 ..... 18 D 6
Cynwyd, Pa., a100 ..... 15 L 1
Cypremort, La., a300 ..... 45 F 7
Cypress, Ark. ..... 44 J 8
Cypress, Fla. ..... 39 F 1
Cypress, Ind., a400 ..... 19 A 9
Cypress, Ky. ..... 40 C 3
Cypress, La. ..... 45 D 3
Cypress, Miss. ..... 43 D 1
Cypress, S. C. ..... 37 H 3
Cypress, Tenn. ..... 41 D 4
Cypress Bayou, La. ..... 45 B 1
Cypress Bayou, La. ..... 45 D 4
Cypress Bend, Miss. ..... 43 B 3
Cypress Chapel, Va. ..... 34 K 7
Cypress Cr., Miss. ..... 43 F 8
Cypresscreek, N. C. ..... 36 M 5
Cypressfork, Ark. ..... 44 F 8
Cypress Hills, N. Y. ..... 11 R 14
Cypress I., Wash. ..... 51 C 1
Cypress Inn, Tenn. ..... 41 F 4
Cypress Jc., Ill. ..... 21 J 10
Cypress L., Fla. ..... 39 O 6
Cypress L. (Concordia Co.), La. 45 F 3
Cypress L. (Franklin Co.), La. 45 F 3
Cypress L., Miss. ..... 43 C 5
Cypress Mill, Tex. ..... 46 J 7
Cypress Mt., Cal. ..... 57 D 7
Cypress R., Fla. ..... 39 Q 10
Cypresstop, Tex. ..... 46 M 8
Cyrene, Ga., a150 ..... 38 B 10
Cyrene, Mo., a250 ..... 30 K 6
Cyrus, Minn., a100 ..... 25 B 4
Cyrus, Neb. ..... 29 A 2
Cyrus, N. C. ..... 36 O 5
Czar, Mo. ..... 31 K 9

D

D (Co.), Okla. ..... 48 E 3
Dabbs, Tenn., a100..... 41 F 3
Dabney, Miss. ..... 43 F 3
Dabney, N. C. ..... 36 N 2
Dabneys, Va. ..... 34 H 5
Dabneys Mills, Va. ..... 34 H 6
Dacula, Ga., a150 ..... 38 D 4
Dacus, Tex., a100 ..... 46 M 7
Dacusville, S. C. ..... 37 C 2
Dade (Co.), Fla., s.c.'95, 3,322 39 Q 10
Dade (Co.), Ga., 5,707..... 38 A 2
Dade (Co.), Mo., 17,526..... 31 E 10
Dade City (c.h.), Fla., a550... 39 M 6
Dadeville (c.h.), Ala., 873..... 42 F 5
Dadeville, Mo., a375 ..... 31 E 10
Dads L., Neb. ..... 29 D 1
Dafter, Mich. ..... 22 N 5
Daggett, Cal., a150 ..... 57 J 8
Daggett, Mich., a550 ..... 22 F 7
Daggett, Pa., a150 ..... 15 J 3
Dague, O., a125 ..... 17 A 2
Daguscahonda, Pa., a300 ..... 16 E 4
Dagus Mines, Pa., a1,000..... 16 E 3
Dahinda, Ill. ..... 20 E 4
Dahlgren, Ill., 301..... 21 H 9
Dahlonega (c.h.), Ga., a1,000.. 38 D 2
Dahlonega, Ia., a400 ..... 28 J 5
Dahoga, Pa., a100 ..... 16 E 3
Dahomy, Miss. ..... 43 C 3
Dailey, Mich., a150 ..... 23 J 14
Daileys, Mont. ..... 49 F 4
Daily, Neb. ..... 29 H 1
Daily, N. Dak. ..... 26 C 3
Daingerfield (c.h.), Tex., 553.. 46 N 4
Dairy, Idaho ..... 50 C 7
Dairy, Oreg. ..... 52 D 4
Dairy Stn., Tex. ..... 46 M 8
Dairyville, Ia. ..... 28 H 2
Daisy, Ark., a200 ..... 44 E 6
Daisy, Ga., a125 ..... 38 H 7
Daisy, Ia., a100 ..... 45 K 8
Daisy, Miss. ..... 43 G 9
Daisy, N. Y. ..... 12 O 7
Daisy, Tenn., 370 ..... 41 L 4
Daisy, Wash. ..... 51 G 1
Dakem, N. Dak. ..... 26 E 3
Dakoming, Wyo. ..... 50 P 6
Dakota, Ill., 283 ..... 20 F 1
Dakota, Minn., s.c.'95, 132.... 25 F 6
Dakota (Co.), Minn., s.c.'95, 21,345 ..... 25 D 5
Dakota (Co.), Neb., 5,386..... 29 H 1
Dakota (c.h.), Neb., a400..... 29 H 1
Dakota City, S. Dak. ..... 27 B 3
Dakotah (c.h.), Ia., s.c.'95, 349 28 E 2
Dakota Jc., Neb. ..... 29 A 1
Dakota Stn., Ga. ..... 38 D 8
Dalark, Ark., 208 ..... 44 G 6
Dalbo, Minn. ..... 25 D 4
Dalby Springs, Tex., a100..... 46 N 4
Dalcour, La., a500 ..... 45 K 7
Dale (Co.), Ala., 17,225..... 42 F 8
Dale, Ark. ..... 44 E 3
Dale, Idaho ..... 50 C 5
Dale, Ill. ..... 21 H 9
Dale, Ind., 659 ..... 19 B 8
Dale, Ia., a100 ..... 28 E 4
Dale, Miss. ..... 43 E 8
Dale, N. Y., a200 ..... 13 F 6
Dale, N. Dak. ..... 26 D 3
Dale, Okla. ..... 48 H 4
Dale, Oreg. ..... 52 G 2
Dale, S. C. ..... 37 G 6
Dale, Tex., a300 ..... 46 K 8
Dale, W. Va. ..... 35 E 2
Dale, Wis., a100 ..... 24 J 6
Dalesberg, S. Dak. ..... 27 H 4
Dales Mill, Ga., a250 ..... 38 G 9
Daleville, Ala. ..... 42 F 8
Daleville, Ark., a350 ..... 44 G 6
Daleville, Ind., a225 ..... 19 E 4
Daleville, Miss., a425..... 43 G 5
Daleville, Pa., a250..... 15 L 4
Daleville, Va. ..... 34 D 6
Dalila, N. C. ..... 36 N 5
Dallam, Tex. ..... 47 E 1
Dallam (Co.), Tex., 112 ..... 47 E 1
Dallardsville, Tex. ..... 46 N 7
Dallas (Co.), Ala., 49,350 ..... 42 C 6
Dallas (Co.), Ark., 9,296 ..... 44 G 7
Dallas (c.h.), Ark., 383 ..... 44 D 5
Dallas, Col., 541 ..... 53 C 6
Dallas (c.h.), Ga., 455 ..... 38 B 4
Dallas, Ia., a100 ..... 28 G 5
Dallas (Co.), Ia., s.c.'95, 21,023 28 E 4
Dallas, Miss. ..... 43 F 2
Dallas, Mo., a200 ..... 31 C 7
Dallas (Co.), Mo., 12,647 ..... 31 F 9
Dallas (c.h.), N. C., 441 ..... 36 G 4
Dallas (c.h.), Oreg., 848 ..... 52 B 2
Dallas, Pa., a575 ..... 15 K 4
Dallas (Co.), Tex., 67,042 .... 46 L 5
Dallas (c.h.), Tex., '90, 38,067; '97, a55,000 ..... 46 L 5
Dallas, W. Va., a150 ..... 35 E 1
Dallas, Wis., a100 ..... 24 C 4
Dallas, Wyo. ..... 50 L 7
Dallas Center, Ia., s.c.'95, 538 28 F 4
Dallas City, Ill., 747 ..... 20 C 4
Dallas City, Pa., a200 ..... 16 E 3
Dallas Divide, Col. ..... 53 C 6
Dallas Stn., Oreg. ..... 52 D 1
Dallastown, Pa., 779 ..... 15 J 7
Dalley, La. ..... 45 E 2
Dallison, W. Va. ..... 35 D 2
Dall Pt., Alaska ..... 58 F 6
Dalmatia, Pa., a375 ..... 15 J 5
Dalrymple, N. Dak. ..... 26 C 3
Dalstrop, Minn., a275..... 25 D 4
Dalton (c.h.), Ga., 3,046 ..... 38 B 2
Dalton, Ind., a100..... 19 F 5
Dalton, Ia., a125 ..... 28 A 2
Dalton, Kan. ..... 32 E 4
Dalton, Ky., a125 ..... 40 A 6
Dalton, Mass. (town), s.c.'95, 3,210; (village), s.c.'95, 3,210 8 B 3
Dalton, Minn., a150..... 25 B 3
Dalton, Mo., 332 ..... 30 F 6
Dalton, N. H. (town), 596 .... 7 H 5
Dalton, N. Y., a500 ..... 13 G 6
Dalton, N. C., a175 ..... 36 J 2
Dalton, O., 610 ..... 17 C 3
Dalton, Pa., a500 ..... 15 L 3
Dalton City, Ill., 334 ..... 21 H 6
Daltonville, Miss. ..... 43 G 1
Daly, Wis. ..... 24 F 6
Dalys, Tex. ..... 46 M 6
Dalzell, S. Dak. ..... 27 B 2
Dalzell, Va. ..... 34 E 6
Damar, Kan. ..... 32 C 2
Damariscotta, Me. (town), 1,012 6 D 7
Damascus, Ark. ..... 44 H 4
Damascus, Ga. a200 ..... 38 B 9
Damascus, Ill., a150 ..... 20 F 1
Damascus, Md., a200 ..... 33 H 3
Damascus, Miss. ..... 43 F 5
Damascus, O., a375 ..... 17 J 3
Damascus, Pa., a200 ..... 15 M 3
Damascus, Va. ..... 34 D 3
Dame Pt., Fla. ..... 39 H 6
Dameron, Mo. ..... 30 L 6
Dames Ferry, Ga., a150 ..... 38 D 5
Dames Quarter, Md., a175 ..... 33 M 6
Damiansville, Ill., a150 ..... 21 F 8
Damon, Mich. ..... 23 N 9
Damon, Miss. ..... 43 G 1
Damon, Va. ..... 34 F 5
Damon, Wash. ..... 51 A 3
Damsel, Mo. ..... 31 G 8
Dan, Ky., a100 ..... 40 J 5
Dana, Cal. ..... 56 D 1
Dana, Ill., 221 ..... 20 H 4
Dana, Ind., 495 ..... 19 B 5
Dana, Ia., a200 ..... 28 E 3
Dana, Kan. ..... 32 C 2
Dana, Mass. (town), s.c.'95, 717; (village), s.c.'95, 250 ... 8 F 3
Dana, Mich. ..... 23 N 8
Dana, Mo. ..... 31 C 8
Danburg, Ga., a275 ..... 38 F 4
Danbury (c.h.), Conn. (city), 16,552; (town), 19,473 ..... 10 B 4
Danbury, Ia., s.c.'95, 399 .... 28 B 3
Danbury, Neb., a200 ..... 29 D 3
Danbury, N. H. (town), 683... 7 G 8
Danbury (c.h.), N. C., a200... 36 J 2
Danbury, O., a125 ..... 17 E 1
Danby, Cal. ..... 57 K 8
Danby, Kan. ..... 32 C 3
Danby, Mo. ..... 31 M 8
Danby, N. Y., a300 ..... 13 K 7
Danby, Vt. (town), 1,081 ..... 7 B 9
Danby Four Corners, Vt., a175. 7 B 9
Dancy, Ala. ..... 42 A 4
Dancy, Wis. ..... 24 G 5
Dancyville, Tenn., a200 ..... 41 C 4
Dandridge (c.h.), Tenn., 451... 41 P 2
Dane, Okla. ..... 48 E 2
Dane, Wis., a200 ..... 24 H 8
Dane (Co.), Wis., s.c.'95, 65,669 24 H 8
Danevang, Tex. ..... 46 L 8
Danewood, Minn. ..... 25 D 4
Danford, O. ..... 17 H 4
Danforth, Ga. ..... 38 F 6
Danforth, Ill., a400 ..... 20 J 4
Danforth, Me. (town), 1,063 .. 6 H 4
Danforth, Mo., a200 ..... 30 G 4
Danforth, S. Dak. ..... 27 F 2
Danforth Hill, Col. ..... 53 C 2
Danfuskie I., S. C. ..... 37 G 7
Daniel, Md. ..... 33 H 2
Daniel, Miss. ..... 43 E 6
Daniel, S. C. ..... 37 E 4
Daniel, Va. ..... 34 H 4
Daniels, N. Dak. ..... 26 F 1
Daniels Cr., S. C. ..... 37 C 4
Danielson, Conn., a2,700 ..... 10 H 2
Danielsville (c.h.), Ga., 149... 38 E 3
Danielsville, Pa., a150 ..... 15 M 5
Dannebrog, Neb., 280 ..... 29 F 2
Dannemora, N. Y., a500 ..... 12 P 2
Dannevirke, Neb. ..... 29 F 2
Dan R., N. C. ..... 36 K 2
Dan R., Va. ..... 34 F 7
Danriver, N. C. ..... 36 J 1
Dan Sta., Tenn. ..... 41 L 4
Dan Sta., W. Va. ..... 35 E 5
Danville Mt., Ark. ..... 44 F 5
Dansville, Mich., 366 ..... 23 N 12
Dansville, N. Y., 3,758 ..... 13 G 6
Dantzler, S. C. ..... 37 G 5
Danube, N. Y., a200 ..... 12 N 5
Danvers, Ill., 506 ..... 20 G 4
Danvers, Mass. (town), s.c.'95, 8,181 ..... 9 E 2
Danvers, Mass. (village), s.c.'95, 4,316 ..... 9 E 2
Danvers, Minn. ..... 25 B 4
Danvers Center, Mass., s.c.'95, 690 ..... 9 D 2
Danversport, Mass. (vil.), s.c. '95, 1,635 ..... 9 E 2
Danville, Ala., a200 ..... 42 O 2
Danville (c.h.), Ark., a350..... 44 F 4
Danville, Ga. ..... 38 E 6
Danville (c.h.), Ill., '90, 11,491; '97, a14,500 ..... 20 K 5
Danville (c.h.), Ind., 1,569 .... 19 C 5
Danville, Ia., a375 ..... 28 L 6
Danville, Kan., a215 ..... 32 E 4
Danville (c.h.), Ky., '90, 3,766; '97, a4,000 ..... 40 G 5
Danville, Me. ..... 6 C 7
Danville, Miss. ..... 43 G 1
Danville (c.h.), Mo., 380 ..... 30 J 7
Danville, N. H. (town), 666... 7 K 11
Danville, N. J., a150 ..... 14 E 2
Danville, O., 292 ..... 17 F 4
Danville (c.h.), Pa., 7,998..... 15 J 5
Danville, Tenn., 107 ..... 41 F 2
Danville, Vt. (town), 1,784 ... 7 F 5
Danville, Va., '90, 10,305; '97, a20,000 ..... 34 E 7
Danville, W. Va., a125 ..... 35 C 4
Danville, Wis., a250 ..... 24 J 8
Danville Sta., O. ..... 17 F 4
Danway, Ill. ..... 20 H 3
Daphne (c.h.), Ala., 549 ..... 42 B 9
Dapop Bay, Wash. ..... 51 C 2
D'Arbonne, La. ..... 45 D 1
Darby, Cape, Alaska ..... 58 H 4
Darby, Ky. ..... 40 D 6
Darby, Mont. ..... 49 B 3
Darby, N. C. ..... 36 G 2
Darby, Pa., 2,972 ..... 15 M 7
Darby (Tp.), Pa. ..... 15 L 2
Darby, W. Va., a100 ..... 35 C 5
Darby, Mt., Wyo. ..... 50 J 7
Darby Cr., O. ..... 18 D 5
Darby Cr., Pa ..... 15 K 1
Darbyville, O., 257 ..... 18 D 5
Darcy, Ark. ..... 44 H 4
Darden, Tenn. ..... 41 E 3
Dardenelle (c.h.), Ark., 1,456.. 44 F 4
Dare (Co.), N. C., 3,768 ..... 36 S 3
Daretown, N. J., a200 ..... 14 C 7
Dargan, Tex. ..... 46 N 5
Darien, Cona. (place), a1,550; (town), 2,276 ..... 10 B 5
Darien (c.h.), Ga., 1,491 ..... 38 J 9
Darien, Mo. ..... 31 J 9
Darien, N. Y., a200 ..... 13 F 6
Darien, Wis., a400 ..... 24 J 9
Darien Center, N. Y., a300 ... 13 F 6
Darien Jc., Ga. ..... 38 J 8
Dark, Tex. ..... 47 G 5
Dark Hollow, Ind. ..... 19 C 7
Darke (Co.), O., 42,961 ..... 18 A 5
Darkesville, W. Va., a275 .... 35 K 2
Darks Mill, Tenn., a100 ..... 41 H 3
Darksville, Mo., a150 ..... 30 G 5
Darling, Tex. ..... 47 G 9
Darlington, Ala., a100 ..... 42 B 2
Darlington, Ind., 461 ..... 19 C 4
Darlington, La. ..... 45 H 5
Darlington, Md., 239 ..... 33 L 2
Darlington, Mo., 242 ..... 30 D 4
Darlington, N. C. ..... 36 E 4
Darlington, O., a250 ..... 17 E 3
Darlington, Okla., a275 ..... 48 F 3
Darlington, Pa., 254 ..... 16 B 5
Darlington (Co.), S. C., 29,134. 37 H 3
Darlington (c.h.), S. C., 2,389. 37 J 3
Darlington (c.h.), Wis., s.c.'95, 1,811 ..... 24 F 9
Darmstadt, Ill., a350 ..... 21 E 9
Darnall, Tenn. ..... 41 B 2
Darnestown, Md. ..... 33 H 3
Darrah, Cal., a175 ..... 56 F 5
Darraughs, S. C. ..... 37 D 3
Darrington, Wash. ..... 51 D 1
Darrow, La., 399 ..... 45 H 6
Darrowville, O., a250 ..... 17 H 2
Darrtown, O., a325 ..... 18 A 5
Dartford (c.h.), Wis., s.c.'95, 389 ..... 24 J 7
Dartmouth, Mass. (town), s.c. '95, 3,107 ..... 9 D 6
Dartmouth, Mass. (village), s.c. '95, 2,305 ..... 9 D 6
Darwin, Cal., a100 ..... 57 H 6
Darwin, Ill., a150 ..... 21 K 7
Darwin, Minn. ..... 25 C 4
Darysaw, Ark. ..... 44 H 6
Dash, Mich., a175 ..... 23 J 11
Dash, N. Dak. ..... 26 E 1
Dasher, Ga., a100 ..... 38 E 10
Dassel, Minn., s.c.'95, 592..... 25 C 4
Data, Ala. ..... 42 C 5
Date Creek, Ariz. ..... 55 C 4
Date Creek Mts., Ariz. ..... 55 B 4
Dathaw I., S. C. ..... 37 G 7
Datil, N. Mex. ..... 55 H 4
Datil Mts., N. Mex. ..... 55 H 4
Datil Range, N. Mex. ..... 55 G 4
Datura, Cal. ..... 56 E 2
Daugherty Sta., Mo. ..... 30 D 7
Daulton, Cal. ..... 56 F 5
Daum, Ill. ..... 21 E 7
Daunt, Cal., a100 ..... 57 G 6
Dauphin, Pa., 740 ..... 15 J 6
Dauphin (Co.), Pa., 96,977 .... 15 J 6
Dauphin, Tex. ..... 46 M 5
Dauphine I., Ala. ..... 42 A 10
Dauphins Rapids, Mont. ..... 49 G 2
Davenport, Ala. ..... 42 E 6
Davenport, Fla. ..... 39 N 6
Davenport, Ind. Ty. ..... 48 L 6
Davenport (c.h.), Ia., s.c.'95, 30,010 ..... 28 M 4
Davenport, Neb., 513 ..... 29 G 3
Davenport, N. Y., a500 ..... 12 N 7
Davenport, N. Dak., a125 .... 26 G 3
Davenport, Okla. ..... 48 J 3
Davenport, Va. ..... 34 D 2
Davenport (c.h.), Wash., 396.. 51 G 2
Davenport Center, N. Y., a200. 12 N 7
Davenport Neck, N. Y. ..... 11 R 12
Davenports Branch, N. J. .... 14 G 6
Davenport Sta., Tex. ..... 46 J 8
Davey, Neb., a100 ..... 29 H 3
David, Ia., a175 ..... 28 H 1
David City (c.h.), Neb., 2,028. 29 G 2
Davidge, Pa. ..... 16 G 3
Davidsburg, Pa., a250 ..... 15 J 7
Davids I., N. Y. ..... 11 R 12
Davidson, Ky. ..... 40 J 4
Davidson, Mt., Nev. ..... 54 B 2
Davidson, N. C., 481 ..... 36 H 4
Davidson (Co.), N. C., 21,702.. 36 J 3
Davidson, Oreg. ..... 52 F 1
Davidson, S. C. ..... 37 G 6
Davidson (Co.), Tenn., 108,174. 41 H 2
Davidsonville, Md., a100 ..... 33 K 4
Davidsville, Pa., a100 ..... 16 D 6
Davie (Co.), N. C., 11,621..... 36 H 3
Davies, Idaho ..... 50 D 6
Davies, Minn. ..... 25 B 3
Daviess (Co.), Ind., 26,227.... 19 B 7
Daviess (Co.), Ky., 33,120..... 40 B 5
Daviess (Co.), Mo., 20,456..... 30 D 5
Davilla, Tex., 241 ..... 46 K 7
Davis, Ark. ..... 44 E 3
Davis, Ga., a200 ..... 38 F 8
Davis, Ill., 455 ..... 20 G 1
Davis, Ind. Ty., a900 ..... 48 H 6
Davis (Co.), Ia., s.c.'95, 15,015. 28 J 6
Davis, Ky. ..... 40 H 4
Davis, La. ..... 45 E 3
Davis, Mass. ..... 8 C 2
Davis, Mich., a200 ..... 23 Q 12

Davis, Miss. ..... 43 E 8
Davis, Mo. ..... 30 L 6
Davis, N. J. ..... 14 F 5
Davis, N. C. ..... 36 R 5
Davis, S. Dak., a150 ..... 27 H 3
Davis (Co.), Utah, s.c.'95, 7,480 ..... 54 K 2
Davis, W. Va., 918 ..... 35 H 2
Davisboro, Ga., 224 ..... 38 F 6
Davisbridge, S. C. ..... 37 F 5
Davis Bridge, Vt. ..... 7 C 11
Davisburg, Mich., a300 ..... 23 P 12
Davis City, Ia., s.c.'95, 600 ..... 28 F 6
Davis Corners, Ia. 28 3 1
Davis Creek, Ala., a100 ..... 42 B 3
Davis Creek, Cal. ..... 56 E 1
Davis I., Pa. ..... 16 E 1
Davis Jc., Ill., a275 ..... 20 G 1
Davis L., Oreg. ..... 52 D 3
Davis Mills, La. ..... 45 C 5
Davis Mills, Va. ..... 34 D 6
Davis Mt., Ariz. ..... 55 A 3
Davis Neck, Mass. ..... 9 F 2
Davison, Mich., 456 ..... 23 O 11
Davison (Co.), S. Dak., s.c.'95, 5,934 ..... 27 F 3
Davis Peak, Col ..... 53 E 1
Davisranch, Wyo. ..... 50 O 8
Davis Spring, Ky. ..... 40 J 7
Davis Sta., La. ..... 45 J 7
Davis Sta., S. C. ..... 37 H 4
Davisson, Ala., a150 ..... 42 F 4
Davistown, Pa., a100 ..... 16 B 7
Davisville, Cal., 547 ..... 56 D 4
Davisville, Ga. ..... 38 D 8
Davisville, Mass. ..... 9 F 6
Davisville, Mo. ..... 31 K 9
Davisville, R. I., a275 ..... 10 J 3
Davisville, W. Va., a125 ..... 35 C 2
Davis Wharf, Va. ..... 34 M 5
Davittes, Ga. ..... 38 B 3
Davy Sta., W. Va. ..... 35 C 6
Dawes (Co.), Neb., 9,722 ..... 29 A 1
Dawkins, Col. ..... 53 J 6
Dawkins, S. C. ..... 37 F 3
Dawn, Mo., a350 ..... 30 E 5
Dawn, O., a275 ..... 17 A 4
Dawn, Tex. ..... 47 E 3
Daws, N. Y. ..... 13 F 5
Dawson, Ala. ..... 42 F 2
Dawson (Co.), Ga., 5,612 ..... 38 C 3
Dawson (c.h.), Ga., 2,284 ..... 38 C 8
Dawson, Ill., a475 ..... 20 G 6
Dawson, Ind. Ty. ..... 48 L 2
Dawson, Ia., a150 ..... 28 E 4
Dawson, Mass. ..... 8 G 3
Dawson, Minn., s.c.'95, 701 ..... 25 A 5
Dawson, Mo. ..... 30 B 4
Dawson (Co.), Mont., 2,056 ..... 49 K 2
Dawson, Neb., 153 ..... 29 J 3
Dawson (Co.), Neb., 10,129 ..... 29 E 3
Dawson, N. Dak., a500 ..... 26 E 3
Dawson, Pa., 668 ..... 16 C 6
Dawson, Tex., 365 ..... 46 L 6
Dawson (Co.), Tex., 29 ..... 47 F 5
Dawson, W. Va., a275 ..... 35 E 5
Dawson L., Miss. ..... 43 C 4
Dawson Springs, Ky., 525 ..... 40 A 6
Dawson Sta., Ky. ..... 40 A 6
Dawsonville (c.h.), Ga., a275 ..... 38 C 3
Dawsonville, Md. ..... 33 G 3
Dawsonville, Va. ..... 34 G 4
Dawsonville Sta., Mo. ..... 30 B 4
Day, Cal. ..... 56 D 1
Day, Fla. ..... 39 K 2
Day, Kan. ..... 32 E 2
Day, Mo. ..... 31 F 11
Day, Neb. ..... 29 B 2
Day, N. Y., a150 ..... 12 O 5
Day (Co.), Okla. ..... 48 C 3
Day (Co.), S. Dak., s.c.'95, 10,561 ..... 27 G 1
Day, Wis. ..... 24 E 5
Day Cr., Okla. ..... 48 D 1
Daykin, Neb., a225 ..... 29 G 3
Day R., N. Fork of, Oreg. ..... 52 F 1
Days, Miss. ..... 43 D 1
Daysboro, Ky., a125 ..... 40 K 5
Days Creek, Oreg. ..... 52 B 4
Days Mills, W. Va. ..... 35 H 3
Day Sta., Mo. ..... 31 N 11
Daysville, Ill., a100 ..... 20 G 2
Daysville, Ky. ..... 40 B 7
Daysville, N. Y., a125 ..... 12 K 4
Dayton, Ala., 412 ..... 42 B 6
Dayton, Ark., a200 ..... 44 D 4
Dayton, Ill., 232 ..... 20 H 3
Dayton, Ind., a575 ..... 19 C 4
Dayton, Ia., s.c.'95, 721 ..... 28 E 3
Dayton, Ky., '90, 4,264; '97, a6,000 ..... 40 H 2
Dayton, Mich., a325 ..... 23 J 14
Dayton, Minn. ..... 25 D 4
Dayton, Miss. ..... 43 B 8
Dayton, Mo., a100 ..... 31 D 8
Dayton, Mont. ..... 49 B 2
Dayton, Mont. ..... 49 F 1
Dayton (c.h.), Nev., 576 ..... 54 C 3
Dayton, N. J., a400 ..... 14 G 4
Dayton, N. Y., a600 ..... 13 E 7
Dayton, N. C. ..... 36 M 3
Dayton (c.h.), O., '90, 61,220; '97, a80,000 ..... 18 B 5
Dayton, Okla. ..... 48 G 1
Dayton, Oreg., 304 ..... 52 B 1
Dayton, Pa., 372 ..... 16 D 5
Dayton (c.h.), Tenn., 2,719 ..... 41 M 4
Dayton, Tex., a200 ..... 46 N 7
Dayton, Va., a350 ..... 34 F 4
Dayton (c.h.), Wash., 1,880 ..... 51 H 3
Dayton, Wis., a250 ..... 24 G 9
Dayton, Wyo., a200 ..... 50 M 5
Daytona, Fla., s.c.'95, 1,425 ..... 39 O 4
Dayville, Oreg. ..... 52 F 2
Dayville Sta., Conn. ..... 10 H 2
Dazey, N. Dak., a250 ..... 26 F 2
Dead Cr., Vt. ..... 7 A 6
Dead Diamond R., N. H. ..... 7 K 3
Dead Indian Peak, Wyo. ..... 50 R 3
Dead L., Fla. ..... 39 F 2
Dead L., Minn. ..... 25 B 3
Deadmans Bay, Fla. ..... 39 J 3
Dead Ox Cr., N. Dak. ..... 26 E 1
Dead R., Me. ..... 6 C 5
Dead R., Mich. ..... 22 F 4
Dead River, Me. (plantation), 104 ..... 6 C 5
Deadwood, Cal., 286 ..... 56 C 2
Deadwood, Oreg. ..... 52 B 2
Deadwood (c.h.), S. Dak., s.c. '95, 4,204; '97, a5,500 ..... 27 A 2
Deadwood, Tex. ..... 46 N 5
Deaf Jim Peak, Mont. ..... 49 E 4
Deaf Smith (Co.), Tex., 179 ..... 47 E 3
Deakynerville, Del., a375 ..... 33 N 2
Deal, Ind. ..... 19 C 7
Dealbench, N. J., a125 ..... 14 J 5
Deal Island, Md., a1,475 ..... 33 M 6
Dealville, N. C. ..... 36 G 3
Dean, Ga. ..... 38 H 7
Dean, Ia. ..... 28 H 6
Dean, Nev. ..... 54 F 2
Dean, S. C. ..... 37 C 3
Dean, S. Dak. ..... 27 F 2
Dean, Tenn. ..... 41 J 4
Dean, Tex. ..... 47 E 2
Deanburg, Tenn. a100 ..... 41 D 4
Deanewood, D. C. ..... 33 D 4
Dean Lake Sta., Mo. ..... 30 F 5
De Ana, Ark., a100 ..... 44 E 7
Deans, N. J., a200 ..... 14 G 4
Deansboro, N. Y., a250 ..... 12 M 6
Deans Corners, N. Y., a200 ..... 12 P 5
Deansville, Wis., a150 ..... 24 H 8
Deanville, Mich., a100 ..... 23 P 11
Deapolis, N. Dak. ..... 26 C 2
Dearborn (Co.), Ind., 23,364 ..... 19 G 6
Dearborn, Mich., a775 ..... 23 P 13
Dearborn, Mo., 239 ..... 30 C 5
Dearborn, Mont., a100 ..... 49 D 2
Dearborn, Va. ..... 34 E 5
Dearing, Ga., a100 ..... 38 G 5
Dearing, Kan. ..... 32 G 4
De Armanville, Ala., a125 ..... 42 F 3
Dease Inlet, Alaska ..... 58 M 1
Deasonville, Miss., a150 ..... 43 D 5
Death or Bald Mt., Oreg. ..... 52 C 2
Death Valley, Cal. ..... 57 J 6
Death Valley Cañon, Cal. ..... 57 H 6
Deatonsville, Va., a125 ..... 34 G 6
Deatsville, Ky. ..... 40 F 3
Deatsville, Ky. ..... 40 F 5
Deavertown, O., a250 ..... 18 F 5
Debbie, Ga. ..... 38 D 9
Debello, Wis. ..... 24 F 7
Debeque, Col., a150 ..... 53 B 4
Deberry, Tex., a150 ..... 46 N 5
Deblois, Me. ..... 6 G 6
Debruce, Ga., a150 ..... 38 G 5
Debruce, N. Y., a300 ..... 12 N 8
Debruhl, N. C. ..... 36 P 4
Debruin, Mo. ..... 31 H 9
De Cade L., La. ..... 45 G 8
Decatur (c.h.), Ala., 2,765 ..... 42 C 1
Decator, Ark., a200 ..... 44 D 2
Decatur (Co.), Ga., 19,949 ..... 38 B 10
Decatur (c.h.), Ga., 1,013 ..... 38 C 4
Decatur (c.h.), Ill., '90, 16,841; '97, a27,500 ..... 20 H 6
Decatur (Co.), Ind., 19,277 ..... 19 E 6
Decatur (c.h.), Ind., 3,142 ..... 19 G 3
Decatur, Ia., s.c.'95, 269 ..... 28 F 6
Decator (Co.), Ia., s.c.'95, 16,639 ..... 28 F 6
Decatur, Kan. ..... 32 B 2
Decatur (Co.), Kan., s.c.'95, 6,953 ..... 32 B 2
Decatur, Mich., 1,109 ..... 23 J 13
Decator (c.h.), Miss., a175 ..... 43 F 6
Decatur, Mo. ..... 31 H 8
Decatur, Neb., 593 ..... 29 H 1
Decatur, N. Y., a700 ..... 12 N 6
Decatur, N. C. ..... 36 E 4
Decatur, O., a325 ..... 18 C 7
Decator, Pa. ..... 15 H 5
Decatur (Co.), Tenn., 8,995 ..... 41 E 3
Decatur (c.h.), Tenn., a250 ..... 41 M 3
Decatur (c.h.), Tex., 1,746 ..... 46 K 4
Decatur I., Wash. ..... 51 C 1
Decatur Jc., Ala. ..... 42 D 1
Decaturville, Mo., a100 ..... 31 G 9
Decaturville (c.h.), Tenn., a350 ..... 41 E 3
Deception Cr., Col. ..... 53 B 2
Decherd, Tenn., 725 ..... 41 J 4
Deck, N. Y., a175 ..... 12 N 6
Decker, Ind., a125 ..... 19 A 7
Decker, Mont. ..... 49 K 4
Decker, Tex. ..... 47 G 5
Deckertown, N. J., s.c.'95, 1,090 ..... 14 F 1
Deckerville, Mich., a300 ..... 23 Q 10
Declezville, Cal. ..... 57 H 9
Decliff, O., a125 ..... 17 D 3
Decorah (c.h.), Ia., s.c.'95, 3,141 ..... 28 K 1
Decora Prairie, Wis., a100 ..... 24 D 6
Decota, W. Va. ..... 35 D 4
Decoto, Cal., a200 ..... 57 C 5
Dedham, Ia., s.c.'95, 285 ..... 28 D 4
Dedham, Me. (town), 366 ..... 6 F 6
Dedham, Mass. (town), s.c.'95, 7,211 ..... 9 D 4
Dedham (c.h.), Mass. (village), s.c.'95, 3,238 ..... 9 D 3
Dedham, Wis. ..... 24 B 1
Dedham Jc., Mass. ..... 9 D 4
Dedrick, Cal. ..... 56 C 2
Dee, Ark. ..... 44 L 3
Dee, Pa., a150 ..... 16 H 5
Deedsville, Ind., a125 ..... 19 D 3
Deehr, N. Dak. ..... 26 F 2
Deen, Miss. ..... 43 E 7
Deep Bottom, Va. ..... 34 B 4
Deep Channel Cr., Col. ..... 53 B 2
Deep Cr., Cal. ..... 57 H 8
Deep Cr., Col. ..... 53 C 2
Deep Cr., Ga. ..... 38 G 9
Deep Cr., Idaho ..... 50 G 7
Deep Cr., Ia. ..... 28 B 2
Deep Cr., Mont. ..... 49 A 2
Deep Cr., Mont. ..... 49 H 1
Deep Cr., Oreg. ..... 52 E 4
Deep Cr., Va. ..... 34 H 6
Deep Cr., Va. ..... 34 L 3
Deep Cr., Wash. ..... 51 H 1
Deep Cr., Wyo. ..... 50 P 2
Deep Creek, Cal. ..... 56 B 3
Deepcreek, Va., a300 ..... 34 L 7
Deepcreek, Wash. ..... 51 H 2
Deep Creek Mts., Utah ..... 54 J 3
Deep Fork of Canadian R., Ind. Ty. ..... 48 K 2
Deephole, Nev. ..... 54 C 2
Deep Hole Harbor, Mass. ..... 8 N 6
Deep Pt., Md. ..... 33 H 5
Deep R., Mich. ..... 22 E 5
Deep R., N. C. ..... 36 K 3
Deep Red R., Okla. ..... 48 C 5
Deep Red Run, Okla. ..... 48 E 6
Deep River, Conn., a1,475 ..... 10 F 4
Deepriver, Ia., s.c.'95, 306 ..... 28 J 4
Deepriver, Mich., a200 ..... 23 O 9
Deepriver, N. C. ..... 36 K 2
Deepriver, Wash. ..... 51 B 3
Deep Run, Md. ..... 33 E 7
Deep Run, N. J. ..... 14 E 7
Deeprun, N. C. ..... 36 O 4
Deep Spring Valley, Cal. ..... 57 H 5
Deepstep, Ga. ..... 38 F 6
Deep Valley, Pa., a100 ..... 16 B 7
Deepvalley, W. Va. ..... 35 D 2
Deepwater, Mo., 1,102 ..... 31 E 8
Deepwater, Tex., a200 ..... 47 B 2
Deepwater, W. Va. ..... 35 D 4
Deep Water Pt., Del. ..... 33 N 3
Deerbrook, Miss., a175 ..... 43 G 4
Deerbrook, Wis. ..... 24 H 4
Deer Cr., Cal. ..... 56 D 2
Deer Cr., Cal. ..... 57 G 7
Deer Cr., Miss. ..... 43 C 4
Deer Cr., O. ..... 18 D 5
Deer Cr., Okla. ..... 48 E 3
Deer Cr., Pa. ..... 16 F 4
Deercreek, Ill., a150 ..... 20 G 4
Deercreek, Ind., a200 ..... 19 D 3
Deercreek, Ia. ..... 28 G 1
Deercreek, Mich., a100 ..... 23 O 12
Deercreek, Mian., a100 ..... 25 B 3
Deer Creek Ind. Res., Minn. ..... 25 D 2
Deer Creek Range, Wyo. ..... 50 N 7
Deerfield, Ill., a300 ..... 20 K 1
Deerfield, Ind., a125 ..... 19 G 4
Deerfield, Kan. ..... 32 A 4
Deerfield, Mass. (town), s.c. '95, 3,007; (village), s.c.'95, 487 ..... 8 D 2
Deerfield, Mich, 421 ..... 23 O 14
Deerfield, Minn. ..... 25 D 5
Decrfield, Mo., 239 ..... 31 D 9
Deerfield, Mont. ..... 49 G 2
Deerfield, N. H. (town), 1,220 ..... 7 K 10
Deerfield, N. Y., 691 ..... 12 M 5
Deerfield, O., a250 ..... 17 H 2
Deerfield, S. Dak. ..... 27 A 3
Deerfield, Wis., s.c.'95, 519 ..... 24 H 8
Deerfield Center, N. H. ..... 7 K 10
Deerfield Street, N. J., a500 ..... 14 D 7
Deerfield R., Mass. ..... 8 D 2
Deergrove, Ill., a100 ..... 20 F 2
Deerharbor, Wash. ..... 51 C 1
Deerhead, Kan. ..... 32 D 4
Deer I., Fla. ..... 39 K 4
Deer I., Me. ..... 6 F 7
Deer I., Mass. ..... 9 E 3
Deering, Me. (town), 5,353 ..... 6 C 8
Deer Is., Tex. ..... 47 C 3
Deer Island, Oreg. ..... 52 C 1
Deer Isle, Me. (town), 3,422 ..... 6 F 7
Deer L., Minn. ..... 25 D 2
Deer L., Wis. ..... 24 D 3
Deer Lake, Mich., 371 ..... 23 K 10
Deerlake, Wis. (place) ..... 24 D 3
Deerlick, Ky. ..... 40 B 7
Deerlick, W. Va. ..... 35 C 3
Deerlodge (Co.), Mont., 15,155 ..... 49 C 2
Deerlodge (c.h.), Mont., 1,463 ..... 49 D 3
Deerlodge, Tenn., a150 ..... 41 M 2
Deer Notch, N. Y. ..... 11 R 8
Deerpark, Ala., a325 ..... 42 A 8
Deer Park, Md., 179 ..... 33 B 2
Deerpark, Mich., a175 ..... 22 K 4
Deerpark, Mo. ..... 30 H 7
Deer Park, N. Y., a125 ..... 11 Q 10
Deer Park, O. ..... 18 D 8
Deerpark, Tex., a200 ..... 46 M 8
Deerpark, Wash. ..... 51 H 2
Deerpark, Wis., a150 ..... 24 B 4
Deerplain, Ill. ..... 21 D 8
Deer R., N. Y. ..... 12 N 2
Deerridge, Mo. ..... 30 J 4
Deer River, Minn. ..... 25 D 2
Deer River, N. Y., a200 ..... 12 L 4
Deerrun, W. Va., a200 ..... 35 H 3
Deers Ear Butte, S. Dak. ..... 27 B 1
Deersville, O., a375 ..... 17 H 4
Deertrail, Col., a125 ..... 53 L 3
Deer Trail Cr., Col. ..... 53 K 3
Deervanna, S. C. ..... 37 E 4
Deerwood, Minn., a125. ..... 25 D 3
Deeson, Miss. ..... 43 C 2
Deeth, Nev. ..... 54 G 1
Defeated, Tenn. ..... 41 K 2
Defiance, In., s.c.'95, 323 ..... 28 C 4
Defiance, Ky. ..... 40 L 6
Defiance, Mich., a150 ..... 22 G 5
Defiance, N. Mex. ..... 55 G 3
Defiance, N. C. ..... 36 J 3
Defiance (Co.), O., 25,769 ..... 17 A 2
Defiance (c.h.), O., 7,694 ..... 17 B 2
Defiance, Pa., a200 ..... 16 F 6
Defoe, Ky., a200 ..... 40 F 4
Deford, Mich., a150 ..... 23 P 10
Deforest, Cal. ..... 56 D 5
Deforest, Wis., a150 ..... 24 H 8
De Forest Jc., O. ..... 17 J 2
De Funiak Springs (c.h.), Fla., 672 ..... 39 D 1
Dego, W. Va., a250 ..... 35 D 4
Degolia, Pa., a250 ..... 16 E 3
Degraff, Kan. ..... 32 F 4
Degraff, Minn., a100 ..... 25 B 4
Degraff, O., 1,076 ..... 17 C 4
Degrey, S. Dak. ..... 27 E 2
Degroat, N. Dak. ..... 26 F 1
Dehaven, N. Mex. ..... 55 M 2
Dehaven, Pa., a200 ..... 16 B 5
Dekalb (Co.), Ala., 21,106 ..... 42 F 2
Dekalb, Ark. ..... 44 J 3
Dekalb (Co.), Ga., 17,189 ..... 38 C 4
De Kalb, Ill., 2,579 ..... 20 H 2
Dekalb (Co.), Ill., 27,036 ..... 20 H 2
Dekalb (Co.), Ind., 24,307 ..... 19 F 2
De Kalb, Ia. ..... 28 F 6
De Kalb (c.h.), Miss., 240 ..... 43 G 5
Dekalb, Mo., a350 ..... 30 B 5
Dekalb (Co.), Mo., 14,539 ..... 30 D 5
Dekalb, N. Y., a300 ..... 12 M 3
Dekalb (Co.), Tenn., 15,650 ..... 41 K 3
Dekalb, Tex., 420 ..... 46 N 4
Dekalb Jc., N. Y., a500 ..... 12 M 2
De Kalb Sta., S. C. ..... 37 G 3
De Kays, N. J. ..... 14 G 1
Dekle, Ga. ..... 38 G 7
Dekoven, Ky., 600 ..... 40 A 5
Delafield, Ill., a150 ..... 21 H 9
Delafield, Wis., a200 ..... 24 K 8
Delafield, Wis. (town) ..... 24 D 10
Delair, N. J., a200 ..... 14 D 6
De Lamar, Idaho, a650 ..... 50 C 7
Delamar, Nev., a1,500 ..... 54 H 5
De Lamere, N. Dak. ..... 26 G 3
Delana, Ill. ..... 20 H 5
Delancey, N. Y., a150 ..... 12 M 7
Delancey, Pa., a100 ..... 16 E 4
Delanco, N. J., s.c.'95, 712 ..... 14 E 5
De Land (c.h.), Fla., s.c.'95, 1,609 ..... 39 O 4
Deland, Ill., a400 ..... 20 H 5
Delaney, Ark., a200 ..... 44 E 3
Delaney, Ind. ..... 19 D 7
Delaneys, Del., a100 ..... 33 M 3
Delano, Cal., 401 ..... 57 F 7
Delano, Ia. ..... 28 G 1
Delano, Minn., s.c.'95, 857 ..... 25 D 4
Delano, Pa., 1,362 ..... 15 K 5
Delano (Co.), S. Dak., s.c.'95, 50 ..... 27 B 2
Delanson, N. Y., a600 ..... 12 O 6
De Lany L., Fla. ..... 39 N 4
Delaplaine, Ark. ..... 44 L 2
Delaplane, Va., a150 ..... 34 H 3
Delassus, Mo., a200 ..... 31 M 9
Delavan, Cal. ..... 56 C 3
Delavan, Ill., 1,176 ..... 20 F 5
Delavan, Kan., a100 ..... 32 F 3
Delavan, Minn., s.c.'95, 316 ..... 25 C 6
Delavan, Wis., s.c.'95, 2,238 ..... 24 J 9
Delaware, Ind., a175 ..... 19 F 6
Delaware (Co.), Ind., 30,131 ..... 19 F 4
Delaware, Ia., a300 ..... 28 L 3
Delaware (Co.), Ia., s.c.'95, 18,103 ..... 28 L 2
Delaware, Ky., a125 ..... 40 B 5
Delaware, N. J., a200 ..... 14 D 2
Delaware (Co.), N. Y., 45,496 ..... 12 M 7
Delaware (Co.), O., 27,189 ..... 17 E 4
Delaware (c.h.), O., 8,224 ..... 17 D 4
Delaware, Pa. ..... 15 N 4
Delaware (Co.), Pa., 74,683 ..... 15 M 7
Delaware (State), U. S., '90, 168,493 ..... 5 L 3
Delaware (State), U. S. (large scale map of) 33
Delaware Bay, Del. ..... 33 O 3
Delaware City, Del., 969 ..... 33 N 2
Delaware Cr., Ind. Ty. ..... 48 K 6
Delaware Cr., Tex. ..... 47 C 6
Delaware Gap, N. J. ..... 14 D 2
Delaware, Lackawanna & Western Jc., N. Y. ..... 13 G 6
Delaware Mine, Mich. ..... 22 E 3
Delaware R., Del. ..... 33 N 2
Delaware R., N. Y. ..... 12 M 8
Delaware R., E. Br. of, N. Y. ..... 12 M 7
Delawares, Va. ..... 34 J 7
Delaware Water Gap, N. J. ..... 14 D 1
Delaware Water Gap, Pa., 467 ..... 15 M 5
Delay, Miss. ..... 43 F 2
Delcambre, La. ..... 45 E 7
Deleon, Tex., 364 ..... 46 J 5
Deleon Springs, Fla., 235 ..... 39 O 4
Delevan, N. Y., a600 ..... 13 E 7
Delfina, Tex. ..... 46 J 11
Delgada Pt., Cal. ..... 56 A 2
Delhi, Col. ..... 53 L 7
Delhi, Ill., a125 ..... 21 E 7
Delhi, Ia., s.c.'95, 429 ..... 28 L 3

Delhi, La., 620 . . . 45 G 2
Delhi, Minn., a125 . . . 25 B 5
Delhi, Mo. . . . 31 K 8
Delhi (c.h.), N. Y., 1,564 . . . . 12 N 7
Delhi, O., 531 . . . 18 A 6
Delhi (Tp.), O. . . . 18 B 9
Delhi, Okla. . . . 48 C 4
Delhi, S. Dak. . . . 27 F 1
Delhi Mills, Mich., a175 . . . 23 O 13
Delia, Ga. . . . 38 A 4
Delight, Ga. . . . 38 D 6
Delight, Kan. . . . 32 D 3
Delight, Wash. . . . 51 G 3
Delina, Tenn. . . . 41 H 4
Delisle, Miss., a200 . . . 43 F 10
Delisle, O., a100 . . . 17 A 4
Dell, Minn., a175 . . . 25 D 6
Dell, Mont. . . . 49 D 5
Dell, O., a100 . . . 18 H 6
Dell, Oreg. . . . 52 H 2
Dell, Va. . . . 34 A 7
Dell, Wis. . . . 24 E 7
Dellaplaine, N. C. . . . 36 G 2
Dellenbaugh, Mt., Ariz. . . . 55 B 2
Dellinger, N. C. . . . 36 F 4
Dell Rapids, S. Dak., s.c.'95, 937 . . . 27 H 3
Dellrose, Tenn. . . . 41 H 4
Dellroy, O., 511 . . . 17 H 3
Dellvale, Kan. . . . 32 C 2
Dellwood, Fla. . . . 39 F 1
Dellwood, N. C., a125 . . . 36 C 3
Delma, Tex. . . . 46 O 6
Delmage, S. Dak. . . . 27 H 2
Delmar, Ala. . . . 42 B 2
Del Mar, Cal. . . . 57 H 10
Delmar, Del., 360 . . . 33 N 5
Delmar, Ia., s.c.'95, 439 . . . 28 M 3
Delmar, N. Y., a300 . . . 12 P 6
Delmar, S. C. . . . 37 F 3
Delmar Jc., Ia. . . . 28 M 3
Delmont, N. C. . . . 36 D 4
Delmont, N. J., a300 . . . 14 E 9
Delmont, Pa., a500 . . . 16 C 6
Delmont, S. Dak., a100 . . . 27 F 3
Delmore, Kan. . . . 32 E 3
Del Norte (Co.), Cal., 2,582 . . . 56 B 1
Del Norte (c.h.), Col., 736 . . . 53 F 7
Del Norte Peak, Col. . . . 53 F 8
Deloit, Ia., a150 . . . 28 C 3
Deloit, Neb. . . . 29 F 1
Delong, Ill. . . . 20 E 4
Delong, Ind., a100 . . . 19 D 2
Delorme Sta., W. Va. . . . 35 B 5
DeLongbary, Mich. . . . 22 G 6
Delpha, Mo. . . . 30 F 3
Delphi (c.h.), Ind., 1,923 . . . 19 C 3
Delphi, N. Y., a300 . . . 12 L 6
Delphi, S. C. . . . 37 E 4
Delphi, Tenn. . . . 41 L 4
Delphi, Wash. . . . 51 B 3
Delphi, W. Va. . . . 35 E 4
Delphi Sta., N. Y. . . . 12 L 6
Delphos, Ia., a150 . . . 28 E 6
Delphos, Kan., s.c.'95, 466 . . . 32 E 2
Delphos, O., 4,516 . . . 17 B 3
Delphos, Okla. . . . 48 H 3
Delray, Mich., a625 . . . 23 P 13
Delray, W. Va. . . . 35 J 2
Delrey, Ill. . . . 20 J 4
Delrio, Tenn., a100 . . . 41 F 3
Del Rio (c.h.), Tex., 1,980 . . . 47 G 8
Delrosa, Cal. . . . 57 H 8
Delsur, Cal. . . . 57 G 8
Delta, Ala. . . . 42 F 4
Delta (Co.), Col., 2,534 . . . 53 C 5
Delta (c.h.), Col., 470 . . . 53 B 5
Delta, Ga. . . . 38 C 6
Delta, Ia., s.c.'95, 545 . . . 28 J 5
Delta, La., 320 . . . 45 H 2
Delta, Mich., a300 . . . 23 M 12
Delta (Co.), Mich., 15,339 . . . 22 H 5
Delta, Miss. . . . 43 D 2
Delta, Mo. . . . 31 N 10
Delta, Neb. . . . 29 H 3
Delta, N. Y., a186 . . . 12 M 5
Delta, N. Dak. . . . 26 B 1
Delta, O., 1,132 . . . 17 C 1
Delta, Pa., 565 . . . 15 K 7
Delta, S. C. . . . 37 E 2
Delta (Co.), Tex., 9,117 . . . 46 M 4
Delta, Wash. . . . 51 C 1
Delta of the Mississippi, La. . . . 45 L 8
Delta Sta., Cal. . . . 56 C 2
Delto, Mo. . . . 31 H 9
Delton, Mich., a300 . . . 23 L 13
Delton, Va. . . . 34 B 7
Delton, Wis., a200 . . . 24 G 7
Deluge Wash, Ariz. . . . 55 B 4
Delwin, Mich. . . . 23 M 10
Dema, Ky. . . . 40 L 6
Demarest, N. J., a300 . . . 14 J 2
Demersville, Mont., a150 . . . 49 B 1
Deming, Ind., a300 . . . 19 D 4
Deming, N. Mex., 1,136 . . . 55 H 6
Deming, Wash., a100 . . . 51 C 1
Demings Bridge, Tex., a100 . . . 46 L 9
Demming, N. C. . . . 36 F 3
Democracy, O., a175 . . . 17 F 4
Democrat, Ark. . . . 44 L 4
Democrat, N. C. . . . 36 D 3
Democrat, Va. . . . 34 B 3
Demopolis, Ala., 1,898 . . . 42 B 6
Demorest, Ga., 208 . . . 38 D 2
Demos, O., a200 . . . 17 J 4
Demosa Springs, Oreg. . . . 52 E 1
De Mossville, Ky., 116 . . . 40 H 3
Demotte, Ind., a100 . . . 19 B 2
Dempsey, Ga. . . . 38 E 7
Dempsey, Idaho, a250 . . . 50 H 7
Dempsey, W. Va. . . . 35 D 4
Dempseytown, Pa., a150 . . . 16 C 3
Dempster, Ky. . . . 40 D 5
Dempster, S. Dak. . . . 27 G 2
Demster, N. Y., a475 . . . 13 K 4
Denaro, Va. . . . 34 G 6
Denaud, Fla. . . . 39 N 9
Denbigh, Cape, Alaska . . . 58 J 4
Denbigh, N. Dak. . . . 26 D 1
Denbigh (c.h.), Va., a125 . . . 34 K 6
Dendron, Va., a175 . . . 34 K 6
Denham, Ind. . . . 19 C 2
Denham, Miss. . . . 43 G 7
Denleville, Ark., a100 . . . 44 J 3
Denis, S. Dak. . . . 27 A 3
Denison (c.h.), Ia., s.c.'95 2,256 . . . 28 C 3
Denison, Kan., a200 . . . 32 G 2
Denison, Neb. . . . 29 F 2
Denison, Tex., '90, 10,958; '97, a13,000 . . . 46 L 4
Denman, Neb. . . . 29 E 3
Denmark, Ark., a200 . . . 44 J 4
Denmark, Ill. . . . 21 F 10
Denmark, Ia., a375 . . . 28 L 6
Denmark, Me. (town), 755 . . . 6 B 8
Denmark, Mich. . . . 23 O 11
Denmark, Minn., a175 . . . 25 E 5
Denmark, Miss. . . . 43 F 2
Denmark, N. Y., a200 . . . 12 L 4
Denmark, O. . . . 17 J 1
Denmark, Oreg. . . . 52 A 4
Denmark, S. C., a600 . . . 37 F 5
Denmark, Tenn., a300 . . . 41 C 3
Denmark, Wis., a100 . . . 24 L 6
Denmark Jc., Mich. . . . 23 O 11
Dennard, Ala. . . . 42 B 8
Dennard, Ark. . . . 44 H 3
Dennard, Ga., a175 . . . 38 D 7
Denning, Ark., a250 . . . 44 E 4
Denning, N. Y., a100 . . . 12 N 8
Denning, Tex. . . . 46 N 6
Dennings, Md., a150 . . . 33 H 2
Dennis, Ga. . . . 38 B 2
Dennis, Ia. . . . 28 H 6
Dennis, Kan., a200 . . . 32 G 4
Dennis, Ky. . . . 40 C 7
Dennis, Mass. (town), s.c.'95, 2,545; (village), s.c.'95, 359 . . . 8 O 6
Dennis, Tenn. . . . 41 J 3
Dennis, W. Va. . . . 35 E 5
Dennis Cr., N. J. . . . 14 E 9
Dennis Mills, La. . . . 45 H 5
Dennison, Ariz. . . . 55 E 3
Dennison, Ill., a150 . . . 21 K 7
Dennison, Minn. . . . 25 D 5
Dennison, O., '90, 2,925; '97, a4,500 . . . 17 H 4
Dennisport, Mass., s.c.'95, 778 . . . 8 O 6
Dennis Sta., Ga. . . . 38 E 5
Denniston, Va. . . . 34 F 7
Denniston Cr., Cal. . . . 56 H 4
Dennisville, N. J., a900 . . . 14 E 9
Denny, Cal. . . . 56 B 1
Denny, Miss. . . . 43 G 9
Denny, Pa. . . . 16 C 5
Denny, S. C. . . . 37 E 3
Denny, Wis. . . . 24 F 5
Denny Sta., Ill. . . . 21 G 9
Dennysville, Me. (town), 452 . . . 6 J 6
Denrock, Ill. . . . 20 E 2
Densmore, Kan. . . . 32 C 2
Dent (Co.), Mo., 12,149 . . . 31 J 9
Dent, O., a375 . . . 18 B 8
Dent, Okla. . . . 48 J 4
Denton, Ala. . . . 42 A 1
Denton, Ga. . . . 38 F 8
Denton, Ky., 432 . . . 40 L 4
Denton (c.h.), Md., 641 . . . 33 M 4
Denton, Mich., a250 . . . 23 O 13
Denton, Mont. . . . 49 G 2
Denton, N. C. . . . 36 J 3
Denton (Co.), Tex., 21,289 . . . 46 K 4
Denton (c.h.), Tex., 2,558 . . . 46 K 4
Dentonia, Kan. . . . 32 D 2
Dentonville, Kan., a150 . . . 32 G 2
Dentonville, Tenn. . . . 41 J 3
Dents, S. C. . . . 37 G 3
Dents Run, Pa., a150 . . . 16 F 4
Dentsville, Md. . . . 33 J 5
Dentville, Tenn., a200 . . . 41 M 4
Denver, Ala. . . . 42 F 5
Denver, Ark. . . . 44 F 2
Denver (c.h. and State capital), Col., '90, 106,713; '97, a150,000 . . . 53 J 3
Denver, Idaho, a100 . . . 50 C 4
Denver, Ill., a150 . . . 20 C 5
Denver, Ind., a950 . . . 19 D 3
Denver, Ia., a250 . . . 28 J 2
Denver, Ky., a125 . . . 40 L 5
Denver, Mo., 295 . . . 30 D 4
Denver, N. C., 185 . . . 36 G 3
Denver, O., a100 . . . 18 D 6
Denver, Okla. . . . 48 H 4
Denver, Pa., a600 . . . 15 K 6
Denver, S. C. . . . 37 C 2
Denville, N. J., a200 . . . 14 G 2
Deodate, Pa., a175 . . . 15 J 6
Depauville, N. Y., a400 . . . 12 K 3
Depauw, Ind., a125 . . . 19 D 8
Depere, Wis., s.c.'95, 4,292 . . . 24 K 6
Depere Sta., Wis. . . . 24 K 6
Depew, Ia. . . . 28 E 1
Depew, N. Y., a3,500 . . . 13 E 6
Depeyster, N. Y., a250 . . . 12 M 2
Deport, Tex., 274 . . . 46 M 4
Deposit, Ala., a225 . . . 42 E 1
Deposit, N. Y., 1,530 . . . 12 M 7
Depot Ft. McKinney (Mil. Res.), Wyo. . . . 50 N 6
Depot L., Me. . . . 6 D 2
De Poule Cr., Mont. . . . 49 D 1
Depue, Ill., 455 . . . 20 G 3
Deputy, Ind. a225 . . . 19 E 7
DeQuincey, La. . . . 45 C 6
Deranch, Wyo. . . . 50 M 6
Deray, Tenn. . . . 41 H 4
Derblay Sta., Col. . . . 53 J 3
Derby, Col. . . . 53 J 3
Derby, Conn. . . . 10 C 4
Derby, Conn. (place), a5,950; (town), a7,000 . . . 10 C 4
Derby, Ind., a200 . . . 19 C 8
Derby, Ia., a250 . . . 28 G 6
Derby, Kan., s.c.'95, 257 . . . 32 E 4
Derby, Mich. . . . 23 H 14
Derby, Miss. . . . 43 E 9
Derby, N. Y., a250 . . . 13 E 6
Derby, O., a325 . . . 18 D 5
Derby, Oreg. . . . 52 C 4
Derby, Tex., a175 . . . 46 H 9
Derby, Vt. (town), 2,900 . . . 7 F 3
Derby, Va. . . . 34 J 6
Derby Cr., Col. . . . 53 D 3
Derby Peak, Col. . . . 53 D 3
Derbyline, Vt. . . . 7 F 3
Derdene or Elk Cr., Ind. Ty. . . . 48 M 3
Derlinda Center, Ill. . . . 20 E 1
Dermot, Kan. . . . 32 A 4
Dermott, Ark., a300 . . . 44 K 7
Dermott Bend, Miss. . . . 43 B 3
Deroche, Ark., a200 . . . 44 F 6
Deron, N. C. . . . 36 H 2
Deronda, Wis. . . . 24 B 4
Derouen, La. . . . 45 F 7
Derr, N. C. . . . 36 G 3
Derrick, S. C. . . . 37 F 3
Derrick City, Pa., a500 . . . 16 E 3
Derry, Kan. . . . 32 F 4
Derry, La., a150 . . . 45 D 3
Derry, N. H. (town), 2,604 . . . 7 J 11
Derry Church, Pa., a300 . . . 15 J 6
Derry Depot, N. H. . . . 7 J 11
Derry Sta., Pa., 1,968 . . . 16 D 6
Derryter, N. Y., 667 . . . 12 L 6
Derwood, Md. . . . 33 H 3
De Sales, Md. . . . 33 E 5
Des Allemands L., La. . . . 45 H 7
Desare (c.h.), Ark., 546 . . . 44 J 5
Desare, Mo., 413 . . . 31 L 10
Descanso, Cal. . . . 57 J 10
Des Chutes, Oreg. . . . 52 E 1
Deschutes R., Oreg. . . . 52 D 2
Deschutes R., Wash. . . . 51 C 3
Desdimonia, Tex., a400 . . . 46 J 5
Desert, Utah, a475 . . . 54 K 3
Desert, Utah . . . 54 M 3
Desert Buttes, Cal. . . . 57 H 7
Desert Mts., Nev. . . . 54 D 3
Desert Peak, Ariz. . . . 55 D 6
Deshn (Co.), Ark., 10,324 . . . 44 K 7
Deshler, Neb., a250 . . . 29 G 3
Deshler, O., 1,111 . . . 17 C 2
Deslard, La. . . . 45 F 1
Deskin, Ky. . . . 40 M 5
Des Lacs, N. Dak. . . . 26 C 1
Des Lacs, R., N. Dak. . . . 26 C 1
Desloge, Mo. . . . 31 L 9
Desmet, Idaho, a200 . . . 50 C 2
De Smet, Mont. . . . 49 B 3
Desmet (c.h.), S. Dak., s.c.'95, 523 . . . 27 G 2
Des Moines (Co.), Ia., s.c.'95, 37,629 . . . 28 L 6
Des Moines (c.h. and State capital), Ia., s.c.'95, 57,359 . . . 28 F 4
Des Moines, N. Mex. . . . 55 M 2
Des Moines, Wash., 212 . . . 51 C 2
Des Moines R., Ia. . . . 28 F 4
Des Moines R., Minn. . . . 25 B 6
Desolation Cr., Oreg. . . . 52 G 2
De Sota (Co.), Fla., s.c.'95, 6,418 . . . 39 N 8
De Sota (Co.), Ia., 19,860 . . . 45 B 2
De Sota (Co.), Miss., 24,183 . . . 43 E 1
Desoto, Ga. . . . 38 C 8
De Soto, Ill., 376 . . . 21 G 10
Desoto, Ia., s.c.'95, 355 . . . 28 E 4
De Soto, Kan., a350 . . . 32 G 3
Desoto, Miss., a475 . . . 43 G 7
Desoto, Mo., '90, 3,060; '97, a5,000 . . . 31 L 8
Desoto, Neb. . . . 29 H 2
De Soto, Wis., s.c.'95, 430 . . . 24 D 8
De Soto Front, Miss. . . . 43 D 1
Desotoville, Ala., a100 . . . 42 A 6
Des Plaines, Ill., 986 . . . 20 K 1
Des Plaines R., Ill. . . . 20 K 1
Des Roches, L., N. Dak. . . . 26 E 1
Desser, Ga. . . . 38 B 10
Destruction I., Wash. . . . 51 A 2
Detmold Mines, Md. . . . 33 B 2
Detour, Mich., a500 . . . 23 O 3
Detour, Pt., Mich. . . . 23 O 6
Detour, Pt., Wis. . . . 24 E 1
Detour Passage, Mich. . . . 23 O 6
Detrital Valley, Ariz. . . . 55 A 3
Detroit, Ala., a125 . . . 42 A 2
Detroit, Ill., 161 . . . 21 D 6
Detroit, Kan., a125 . . . 32 E 3
Detroit, Me. (town), 590 . . . 6 E 6
Detroit (c.h.), Mich., '90, 205,876; '97, a300,575 . . . 23 Q 13
Detroit, Mich. (local map of) . . . 23 Q 7
Detroit, N. Mex. . . . 55 J 6
Detroit, Oreg. . . . 52 C 2
Detroit, S. Dak. . . . 27 F 1
Detroit, Tenn. . . . 41 B 3
Detroit, Tex., 604 . . . 46 M 4
Detroit, Wash. . . . 51 C 2
Detroit City (c.h.), Minn., s.c. '95, 1,801 . . . 25 B 3
Detroit Harb., Wis. . . . 24 M 4
Detroit L., Wis. . . . 24 M 4
Detroit L., Minn. . . . 25 B 3
Detroit R., Mich. . . . 23 Q 6
Denel, Col. . . . 53 J 8
Denel, Col., a150 . . . 53 L 2
Denel (Co.), Neb., 2,893 . . . 29 B 2
Denel, S. Dak. . . . 27 H 2
Denel (Co.), S. Dak., s.c.'95, 5,316 . . . 27 H 2
Demmpnt, O., a250 . . . 17 D 3
Devall, La. . . . 45 G 5
Devall, Miss. . . . 43 F 7
Devalls Bluff (c.h.), Ark., 380 . . . 44 J 5
Deveaux's Neck, S. C. . . . 37 G 6
Devereaux, Mich., a100 . . . 23 M 13
Devereux, Ga., a100 . . . 38 F 5
Devereux, Mass. . . . 9 E 3
Devereux Sta., N. Y. . . . 13 E 7
Devers, Tex., a250 . . . 46 N 7
Deviation Peak, Alaska . . . 58 J 3
Devilder, Tenn. . . . 41 E 3
Deview, Ark., a150 . . . 44 K 4
De Ville, N. Dak. . . . 26 H 3
Devil Ridge, Tex. . . . 47 B 6
Devils Bend, Wash. . . . 51 F 4
Devils Causeway, Col. . . . 53 D 2
Devils Cr., Col. . . . 53 D 8
Devils Fork, Ark. . . . 44 H 3
Devils Gate, Utah . . . 54 B 5
Devils Gulch, Cal. . . . 57 K 6
Devils L. Ind. Res., N. Dak. . . . 26 F 2
Devils Lake, N. Dak. . . . 26 F 2
Devils Lake (c.h.), N. Dak., 846 . . . 26 F 1
Devils Lake, Wis. . . . 24 G 8
Devils Mt., Alaska . . . 58 G 3
Devils R., Tex. . . . 47 F 8
Devils River, Tex. . . . 47 G 8
Devils Slide, Cal. . . . 56 H 3
Devils Track L., Minn. . . . 25 E 1
Devine, Tex., a250 . . . 46 J 8
Devizes, Kan. . . . 32 B 2
Devoe, S. Dak. . . . 27 F 1
Devolente, Miss. . . . 43 D 4
Devol Pond, Mass. . . . 9 D 6
Devon, Ia. . . . 28 J 1
Devon, Kan., a300 . . . 32 H 4
Devon, W. Va. . . . 35 B 5
Devotion, N. C., a200 . . . 36 H 2
Dew, Tex. . . . 46 L 6
Dewar, Ia. . . . 28 J 2
Dewart, Pa., a300 . . . 15 J 4
Dewatto, Wash. . . . 51 B 2
Dewdrop, Tex. . . . 46 N 8
Deweese, Neb., a100 . . . 29 F 3
Dewey, Ill., a200 . . . 20 J 5
Dewey, Mont., a175 . . . 49 D 4
Dewey (Co.), S. Dak. . . . 27 D 1
Dewhurst, Wis. . . . 24 F 6
Dewitt (c.h.), Ark., 246 . . . 44 K 6
Dewitt, Ga. . . . 38 C 9
Dewitt (Co.), Ill., 17,011 . . . 20 G 5
Dewitt, Ill., 265 . . . 20 H 5
Dewitt, Ia., s.c.'95, 1,341 . . . 28 N 4
Dewitt, Kan. . . . 32 E 2
Dewitt, Ky. . . . 40 J 7
Dewitt, Mich., a400 . . . 23 M 12
Dewitt, Mo., 633 . . . 30 F 6
Dewitt, Neb., 751 . . . 29 H 3
Dewitt, N. Y., a200 . . . 12 K 5
Dewitt (Co.), Tex., 14,307 . . . 46 K 8
Dewitt Sta., N. Y. . . . 12 K 5
Dewittville, N. Y., a300 . . . 13 D 7
Dewyrose, Ga., a273 . . . 38 F 3
Dexter, Ala. . . . 42 E 5
Dexter, Ark. . . . 44 H 6
Dexter, Ga., a300 . . . 38 E 7
Dexter, Ill. . . . 21 H 7
Dexter, Ind. Ty. . . . 48 M 5
Dexter, Ia., s.c.'95, 740 . . . 28 E 4
Dexter, Kan., s.c.'95, 299 . . . 32 F 4
Dexter, Ky., a225 . . . 40 D 3
Dexter, Me. (town), 2,732; (village), 1,910 . . . 6 E 5
Dexter, Mich., 879 . . . 23 O 13
Dexter, Minn., s.c.'95, 233 . . . 25 E 6
Dexter, Miss. . . . 43 E 8
Dexter, Mo., 792 . . . 31 M 11
Dexter, Neb. . . . 29 C 2
Dexter, N. Y., 737 . . . 12 K 3
Dexter, Oreg. . . . 52 C 3
Dexter, S. Dak. . . . 27 G 1
Dexter, Tenn. . . . 41 B 4
Dexter, Tex., 226 . . . 46 K 4
Dexter, W. Va. . . . 35 D 3
Dexter City, O., 217 . . . 18 G 5
Dexters L., Fla. . . . 39 N 4
Dexterville, Wis., a354 . . . 24 F 6
D'Hanis, Tex., 266 . . . 46 H 8
Diablo Pt., Cal. . . . 56 H 2
Diadem, Ala. . . . 42 C 7
Diagonal, Ia., a300 . . . 28 E 6
Dial, Ga. . . . 38 C 2
Dial, Kan. . . . 32 D 2
Dial, N. C. . . . 36 M 4
Dialton, O., a200 . . . 17 C 4
Diamond, Ga. . . . 38 C 2
Diamond, Ill., a100 . . . 20 J 3
Diamond, Mo., a150 . . . 31 D 11
Diamond, Nev. . . . 54 F 3
Diamond, O., a250 . . . 17 J 2
Diamond, Oreg. . . . 52 G 3
Diamond, Pa. . . . 16 C 3
Diamond, Wash. . . . 51 H 3
Diamond, Wyo. . . . 50 P 8
Diamond Bluff, Wis., a100 . . . 24 A 5
Diamond Butte, Ariz. . . . 55 B 2
Diamond City, Mont. . . . 49 E 3
Diamond Cr., Ariz. . . . 55 B 3
Diamond Fork, Ga. . . . 38 F 4
Diamond Hill, N. C. . . . 36 J 4
Diamond Hill, R. I., a250 . . . 10 K 2
Diamond L., Oreg. . . . 52 C 3
Diamond Lake, Mich. (place) . . . 23 K 10

Diamond Peak, Cal. ..... 56 E 2
Diamond Peak, Col. ..... 53 A 1
Diamond Peak, Oreg. ..... 52 C 3
Diamond Pond, N. H. ..... 7 J 3
Diamond Range, Nev. ..... 51 G 2
Diamond Spring, Cal., a150..... 56 E 4
Diamond Springs, Kan. ..... 32 F 3
Diamond Springs, Mich., a275. 23 K 12
Diamondville, Wyo. ..... 50 J 8
Diana, N. Y. ..... 12 M 3
Diana, W. Va. ..... 35 F 3
Diantha, Tex. ..... 46 H 4
Diascond, Va. ..... 34 K 6
Dias Creek, N. J., a250..... 14 E 9
Diaz, Ark. ..... 44 K 3
Dibble, Ind. Ty. ..... 48 G 4
Dibble, S. C. ..... 37 G 5
Dick, Port, Alaska ..... 58 O 7
Dickens, Ia., a175 ..... 28 D 1
Dickens, Neb. ..... 29 D 3
Dickens (Co.), Tex., 295..... 47 G 4
Dickens (c.h.), Tex. ..... 47 G 4
Dickenson (Co.), Va., 5,077.... 34 C 2
Dickensonville, Va. ..... 34 D 2
Dickerson, Md. ..... 33 G 3
Dickerson, Miss. ..... 43 C 2
Dickerson Run, Pa., a475..... 16 C 6
Dickey, Col. ..... 53 F 3
Dickey, Ga., a150 ..... 38 B 8
Dickey, Idaho ..... 50 F 5
Dickey, Miss ..... 43 C 8
Dickey, N. Dak. ..... 26 F 3
Dickey (Co.), N. Dak., 5,573... 26 F 3
Dickey R., Wash. ..... 51 A 2
Dickeys Mills, Ky. ..... 40 D 6
Dickeyville, Ind., a200 ..... 19 B 8
Dickinson, Ala. ..... 42 B 7
Dickinson (Co.), Ia., s.c.'95, 6,023 . ..... 28 C 1
Dickinson (Co.), Kan., s.c.'95, 20,926 ..... 32 E 3
Dickinson (Co.), Mich. ..... 22 F 5
Dickinson, N. C. ..... 36 M 4
Dickinson (c.h.), N. Dak., 897. 26 B 3
Dickinson, N. Y., a800..... 12 N 2
Dickinson, Pa., a800 ..... 15 H 6
Dickinson, Tex., a100 ..... 46 M 8
Dickinson, Va. ..... 34 D 7
Dickinson Center, N. Y., a1,500 12 N 2
Dickinson I., Mich. ..... 23 Q 7
Dic Kodochtedar R., Wash. (see Dickey R.)..... 51 A 2
Dicks, Miss. ..... 43 G 3
Dicks, Mo. ..... 31 G 7
Dicks L., Wash. ..... 51 F 2
Dickson, Ala., a125 ..... 42 B 1
Dickson, Ark., a125 ..... 44 D 2
Dickson, Tenn., 938 ..... 41 G 2
Dickson (Co.), Tenn., 13,645... 41 G 2
Dickson, W. Va. ..... 35 B 4
Dickson Bay, Fla. ..... 39 H 2
Dickson City, Pa., 3,110 ..... 15 L 4
Dickson Sta., Miss. ..... 43 E 2
Dicksonton, O., a125 ..... 18 F 5
Didell, N. Y. ..... 11 N 10
Dido, La. ..... 45 D 5
Dido, Miss., a100 ..... 43 F 4
Dido, Va. ..... 34 K 4
Diehlstadt, Mo., a150 ..... 31 N 11
Dierinser, Wash., a100 ..... 51 C 2
Dieterich, Ill., a200 ..... 21 J 7
Diff, Ia. ..... 28 H 6
Diffen, O., a375 ..... 18 E 7
Difficult, Tenn., a200 ..... 41 K 2
Diggs, N. C. ..... 36 K 5
Dighton (c.h.), Kan., s.c.'95, 164 ..... 32 B 3
Dighton, Mass. (town), s.c.'95, 1,797 ..... 9 D 5
Dighton, Mass. (village), s.c. '95, 1,797 ..... 9 D 5
Dighton, Mich., a100 ..... 23 L 9
Dike, Neb. ..... 29 D 3
Dildays, Tenn. ..... 41 F 1
Dillard, Ala. ..... 42 F 7
Dillard, Mo. ..... 31 K 9
Dillard, Oreg. ..... 52 B 3
Dillburg, Ala., a100 ..... 42 A 4
Diller, Neb., 126 ..... 29 H 3
Dilley, Okla. ..... 48 G 2
Dilley, Tex. ..... 46 H 9
Dilleys Mill, W. Va. ..... 35 F 4
Dillia, Mo. ..... 31 G 11
Dillon, Col., 133 ..... 53 F 3
Dillon, Ga. ..... 38 A 2
Dillon, Ill., a250 ..... 20 F 5
Dillon, Ia., a125 ..... 28 H 4
Dillon, Kan., a175 ..... 32 E 3
Dillon, Miss. ..... 43 D 8
Dillon (c.h.), Mont., 1,012..... 49 D 4
Dillon, Nev. ..... 54 E 2
Dillon, N. Mex. ..... 55 L 2
Dillon, O., a175 ..... 18 F 5
Dillon, S. C., a200..... 37 K 3
Dillons Falls, O. ..... 18 F 5
Dillons Mills, Va. ..... 34 C 6
Dillonvale, O., a1,200..... 17 J 4
Dillsboro, Ind., 439 ..... 19 F 6
Dillsboro, N. C., a125 ..... 36 C 4
Dillsburg, Pa., 587 ..... 15 H 6
Dills Cr., S. C. ..... 37 B 6
Dillton, Tenn. ..... 41 J 3
Dillwyn, Va. ..... 34 G 5
Dilolo, Ark. ..... 44 G 8
Dilworth, Tex. ..... 46 K 8
Dime, Ia., a200 ..... 45 K 7
Dimebox, Tex. ..... 46 L 7
Dimmick, Ill. ..... 20 G 3
Dimmit (Co.), Tex., 1,049..... 47 H 9
Dimmitt (c.h.), Tex. ..... 47 E 3
Dimock, Pa., a100 ..... 15 L 3
Dimoadale, Mich., 320 ..... 23 M 12
Dinan, Miss. ..... 43 D 8
Dinero, Tex. ..... 46 K 9
Dingess, W. Va., a300 ..... 35 B 5
Dingle, Idaho, a275 ..... 50 H 7
Dingler, Ala. ..... 42 F 4
Dingmans Ferry, Pa., a350 ..... 15 N 4
Dingus, Ky. ..... 40 K 5
Dinner Island, Fla. ..... 39 O 3
Dinsmore, Ark. ..... 44 E 2
Dinsmore, Fla. ..... 39 N 2
Dinsmore, Mo. ..... 30 E 4
Dinuba, Cal., a100 ..... 57 F 6
Dinwiddie (Co.), Va., 13,515... 34 H 6
Dinwiddie (c.h.), Va. ..... 34 H 6
Diona, Ill., a100 ..... 21 J 7
Direct, Tex. ..... 46 M 4
Dirkstown, S. Dak. ..... 27 E 3
Disappointment, Cape, Wash . 51 A 3
Disappointment Cr., Col. ..... 53 A 7
Disaster Peak, Nev. ..... 54 D 1
Disco, Ga., a100 ..... 38 B 9
Disco, N. Y., a100..... 12 P 2
Disco, Tenn. ..... 41 N 3
Disco, Wis. ..... 24 D 6
Dishman, Ky. ..... 40 H 7
Dishno, Mich. ..... 22 E 4
Disko, Ind., a150 ..... 19 E 3
Dismal R., Neb. ..... 29 D 2
Dismal Swamp, Va. ..... 34 L 7
Disputanta, Ky. ..... 40 H 7
Disputanta, Va., a125 ..... 34 J 6
Disston City, Fla., a250..... 39 L 7
Diston, Col. ..... 53 N 6
Diston, Va. ..... 34 H 7
District of Columbia, U. S., '90, 230,392 ..... 5 L 3
District of Columbia (large scale map of)..... 33
District of Columbia (local map of) ..... 33 G 4
Dit, Mo. ..... 31 G 11
Ditty, Tenn. ..... 41 K 2
Divernon, Ill., a225 ..... 21 F 6
Divide, Col. ..... 53 H 5
Divide, Ill. ..... 21 H 9
Divide, Mont., a150 ..... 49 D 4
Divide, Neb. ..... 29 E 2
Divide, Oreg. ..... 52 B 3
Dividing Creek, N. J., s.c.'95, 791 ..... 14 D 8
Divine Corners, N. Y., a100.... 11 N 8
Dix, Col. ..... 53 B 8
Dix, Ill., a200 ..... 21 H 9
Dix, Neb. ..... 29 A 2
Dix, N. Y. ..... 12 M 5
Dixfield, Me. (town), 988 ..... 6 C 6
Dixiana, S. C. ..... 37 F 4
Dixie, Ala., a275 ..... 42 D 5
Dixie, Ark. ..... 44 G 4
Dixie, Ga., a200 ..... 38 D 10
Dixie, Idaho ..... 50 D 4
Dixie, Ind. Ty. ..... 48 G 6
Dixie, Ia. ..... 28 H 1
Dixie, Ia. ..... 28 H 4
Dixie, Ky., a150 ..... 40 A 5
Dixie, Oreg. ..... 52 B 1
Dixie, S. C. ..... 37 G 2
Dixie, Wash., a250 ..... 51 C 3
Dixie, W. Va. ..... 35 D 4
Dixie Mt., Cal. ..... 56 E 3
Dixmont, Me. (town), 919..... 6 E 6
Dix Mt., N. Y. ..... 12 P 3
Dixon, Cal., 1,082 ..... 56 D 4
Dixon, Col. ..... 53 K 2
Dixon (c.h.), Ill., '90, 5,161; '97, a8,000 ..... 20 F 2
Dixon, Ind. ..... 19 B 6
Dixon, Ia. ..... 28 M 4
Dixon (c.h.), Ky., 546 ..... 40 A 6
Dixon, Mo., 404 ..... 31 H 9
Dixon, Neb., a150 ..... 29 H 1
Dixon (Co.), Neb., 8,084 ..... 29 H 1
Dixon, N. C. ..... 36 P 5
Dixon, O., a150 ..... 17 A 3
Dixon, Pa., a125 ..... 15 L 3
Dixon, Wyo., a100 ..... 50 M 8
Dixons Mills, Ala., a175 ..... 42 B 6
Dixon Spring, Tenn., a250 ..... 41 J 2
Dixson, Mont. ..... 49 L 3
Dixs Pt., Me. ..... 6 G 9
Dixville Mt., N. H. ..... 7 J 3
Dixville Notch, N. H. ..... 7 J 3
Dlo, Miss. ..... 43 E 7
Doaksville, Ind. Ty., a100 ..... 48 M 6
Doane, Mt., Wyo. ..... 50 P 3
Doans, Tex. ..... 46 H 3
Dobbersville, N. C. ..... 36 N 4
Dobbin, W. Va., a500 ..... 35 H 2
Dobbs Ferry, N. Y., 2,083..... 11 P 9
Dobbs Ferry, N. Y. (on local map) ..... 11 N 13
Dobbston, O. ..... 18 F 7
Doble, Wis. ..... 24 C 3
Doboy, Ga., a275 ..... 38 J 9
Doboy Sound, Ga. ..... 38 J 9
Dobson (c.h.), N. C., a175 .... 36 H 2
Dock, Ga. ..... 38 G 7
Dock, S. C. ..... 37 J 4
Dockery, Miss. ..... 43 C 3
Dockery, N. C. ..... 36 G 2
Doctors Cr., N. J. ..... 14 F 5
Doctors Pass, Fla. ..... 39 N 10
Doctortown, Ga., a200 ..... 38 H 8
Dodd, Tex., 333 ..... 46 L 4
Dodd, W. Va. ..... 35 C 3
Dodd City, Ark., a150 ..... 44 G 2
Doddridge, Ark. ..... 44 E 8
Doddridge (Co.), W. Va., 12,183 35 E 2
Dodds, O., a100 ..... 18 B 5
Dodds Ferry, Miss. ..... 43 D 3
Doddsville, Ill., a100 ..... 20 D 5
Doddsville, Miss. ..... 43 C 3
Dode, Tex. ..... 47 F 4
Dodge, Cal. ..... 56 C 1
Dodge (Co.), Ga., 11,452 ..... 38 E 7
Dodge, Ky. ..... 40 H 4
Dodge, Mich., 311 ..... 23 M 9
Dodge (Co.), Minn., s.c.'95, 12,753 ..... 25 E 6
Dodge, Neb., 338 ..... 29 H 2
Dodge (Co.), Neb., 19,260..... 29 H 2
Dodge, Tex., a200 ..... 46 M 7
Dodge, Wis., a200 ..... 24 C 6
Dodge (Co.), Wis., s.c.'95, 47,851 ..... 24 J 8
Dodge Center, Minn., s.c.'95, 872 25 E 5
Dodge City (c.h.), Kan., s.c.'95, 1,857 ..... 32 B 4
Dodge Peak, S. Dak. ..... 27 A 3
Dodges Pt., Me. ..... 6 G 9
Dodgeville, Mass. ..... 9 C 5
Dodgeville, N. Y. ..... 12 M 3
Dodgeville, O., a175 ..... 17 J 1
Dodgeville (c.h.), Wis., s.c.'95, 2,031 ..... 24 F 9
Dodson, Mo. ..... 31 C 7
Dodson, Mont. ..... 49 H 1
Dodson, O., a150 ..... 18 B 5
Dodson, Va. ..... 34 C 7
Dodsons, Oreg. ..... 52 C 1
Dodsonville, Ala. ..... 42 E 1
Dodsonville, O., a275 ..... 18 C 6
Doehay, Wash., a100 ..... 51 C 1
Doebranch, Ark. ..... 44 G 5
Doe Cr., Okla. ..... 48 D 1
Doe Hill, Va., a100 ..... 34 E 4
Doelle, Wis. ..... 24 C 6
Doerun, Ga. ..... 38 D 9
Doerun, Mo., 956 ..... 31 L 9
Doe Run Jc., Mo. ..... 31 L 9
Dog Cr., Ind. Ty. ..... 48 L 2
Dog Cr., Mont. ..... 49 G 2
Dogden, N. Dak. ..... 26 D 2
Dogden Butte, N. Dak. ..... 26 D 2
Dog Ears Cr., S. Dak. ..... 27 D 3
Dog Fish Bay, Wash. ..... 51 C 2
Dog I., Fla. ..... 39 G 3
Dog I., Miss. ..... 43 G 10
Dog I., Oreg. ..... 52 E 4
Dog R., Vt. ..... 7 D 6
Dogsteeth, N. Dak. ..... 26 C 3
Dogtooth Cr., N. Dak. ..... 26 C 3
Dog Town Fork of Red R., Tex. 47 F 3
Dogwood, Ark. ..... 44 G 6
Dogwood, Mo. ..... 31 G 10
Dogwood, N. C. ..... 36 F 3
Dogwood, Tenn. ..... 41 G 2
Doland, S. Dak., s.c.'95, 250.. 27 F 2
Dolberg, Ind. Ty. ..... 48 J 5
Doles, Ga. ..... 38 D 8
Dolgeville, N. Y., a2,500 ..... 12 N 5
Dolington, Pa., a125 ..... 15 N 6
Dollar, Ala. ..... 42 E 5
Dollar, Tenn. ..... 41 E 3
Dollar Bay, Mich., 578 ..... 22 E 3
Dollarville, Mich., a200 ..... 22 K 5
Dolomite, Ala., a900 ..... 42 C 4
Dolores, Col., a300 ..... 53 A 8
Dolores (Co.), Col., 1,498..... 53 A 7
Dolores, N. Mex. ..... 55 J 3
Dolores Peak, Col. ..... 53 B 7
Dolores R., Col. ..... 53 A 5
Dolores R., Utah. ..... 54 N 4
Doloroso, Miss. ..... 43 B 8
Dolph, N. C. ..... 36 O 4
Dolph, Oreg. ..... 52 B 1
Dolph, S. Dak. ..... 27 G 2
Dolson, Ill., a100 ..... 21 K 7
Doltons Sta., Ill., 1,110 ..... 21 D 11
Dombey, W. Va., a250 ..... 35 C 2
Dome Mt., Cal. ..... 56 D 1
Dome Peak, Cal. ..... 57 G 6
Dome Peak, Col. ..... 53 D 3
Dome Rock Mts., Ariz. ..... 55 A 5
Dominguez, Rio, Col. ..... 53 A 5
Dominick, S. C. ..... 37 E 3
Don, O., a200 ..... 17 J 4
Dona Ana, N. Mex., a500..... 55 J 6
Donahue, Cal. ..... 56 C 4
Donahue, Ia. ..... 28 M 4
Donald, W. Va. ..... 35 E 4
Donalds, S. C., 216 ..... 37 D 3
Donaldson, Ark., a175 ..... 44 G 6
Donaldson, Ind., a200 ..... 19 C 2
Donaldson, Ky. ..... 40 A 7
Donaldson, Mich. ..... 22 N 5
Donaldson, Minn. ..... 25 A 1
Donaldson, Pa., 958 ..... 15 J 5
Donaldsonville, Ga., a200 .... 38 B 9
Donaldsonville (c.h.), La., '90, 3,121; '97, a4,500 ..... 45 H 7
Doncaster, Md. ..... 33 H 5
Donderberg Mt., N. Y. ..... 11 O 9
Donegal, Pa., 163 ..... 16 D 6
Donelson, Tenn., a250 ..... 41 H 2
Donerail, Ky. ..... 40 H 4
Doney, Tenn. ..... 41 F 3
Dongan Hills, N. Y. ..... 11 P 15
Dongola, Ill., 733 ..... 21 G 11
Dongola, S. C. ..... 37 K 4
Doniphan, Kan., a500 ..... 32 G 2
Doniphan (Co.), Kan., s.c.'95, 13,995 ..... 32 G 2
Doniphan (c.h.), Mo., 600 .... 31 L 11
Doniphan, Neb., 437 ..... 29 F 3
Donkey Cr., Wyo. ..... 50 O 5
Donley (Co.), Tex., 1,056 .... 47 G 3
Don Luis, Ariz. ..... 55 F 7
Donna Ana (Co.), N. Mex., 9,191 55 J 5
Donnally Mills, Pa., a100 ..... 15 H 5
Donnan, Ia. ..... 28 K 2
Donnellson, Ill., a400 ..... 21 F 7
Donnellson, Ia., s.c.'95, 236... 28 K 6
Donnelly, Minn. ..... 25 A 4
Donnelsville, O., 243 ..... 18 C 5
Donner, Cal. ..... 56 E 3
Donnoha, N. C. ..... 36 H 2
Donnybrook, N. Dak. ..... 26 C 1
Donobo Battery, Md. (see Fishing Battery) ..... 33 L 2
Donohue, Mo. ..... 31 D 11
Donovan, Ill., a250 ..... 20 K 4
Dont, Miss. ..... 43 F 7
Doodey, Ind. ..... 19 B 5
Dooling, Ga. ..... 38 D 7
Doolittle Pond, Conn. ..... 10 C 1
Doolittle Mills, Ind. ..... 19 C 8
Doody (Co.), Ga., 18,146 ..... 38 D 7
Doon, Ia., s.c.'95, 430 ..... 28 A 1
Door (Co.), Wis., s.c.'95, 16,969 24 L 5
Doorway, Ky. ..... 40 J 6
Dora, Ark. ..... 44 D 4
Dora, Ind., a100 ..... 19 E 3
Dora, Minn. ..... 25 B 3
Dora, Mo. ..... 31 H 11
Dora, Oreg. ..... 52 A 3
Dora, Tex. ..... 47 G 5
Doran, Ia. ..... 28 H 1
Doran, Minn. ..... 25 A 3
Doran, Va. ..... 34 D 2
Doraville, Ga., a100 ..... 38 C 4
Doraville, N. Y., a100 ..... 12 L 7
Dorcas, Fla. ..... 39 D 1
Dorcas, W. Va. ..... 35 H 3
Dorcey, Ky. ..... 40 D 3
Dorchcat, La. ..... 45 C 1
Dorchcat Cr., Ark. ..... 44 F 8
Dorchester, Ga., a175 ..... 38 J 8
Dorchester, Ill., a200 ..... 21 F 7
Dorchester, Ia. ..... 28 L 1
Dorchester (Co.), Md., 24,843.. 33 L 5
Dorchester, Mass. ..... 8 D 7
Dorchester, Mo. ..... 31 F 10
Dorchester, Neb., 540 ..... 29 G 3
Dorchester, N. H. (town), 379. 7 G 7
Dorchester, N. J., a300 ..... 14 E 8
Dorchester (Co.), S. C. ..... 37 H 5
Dorchester, Wis., a400 ..... 24 F 4
Dorchester Bay, Mass. ..... 9 D 3
Dorcyville, La., 505 ..... 45 G 6
Dorlon, Ala. ..... 42 A 10
Dormansville, N. Y., a150 ..... 12 O 7
Dormanton, Miss. ..... 43 F 5
Dormineys Mill, Ga. ..... 38 E 8
Dornhton, O., a100 ..... 17 B 2
Dorr, L., Fla. ..... 39 N 4
Dorr, Mich., a300 ..... 23 K 12
Dorrance, Kan., s.c.'95, 190... 32 D 3
Dorrance, Pa., a150 ..... 15 K 4
Dorrington, Neb. ..... 29 A 2
Dorris, Tenn. ..... 41 D 4
Dorset, O., a175 ..... 17 J 1
Dorset, Vt. (town), 1,696..... 7 B 9
Dorset, Va. ..... 34 H 6
Dorsey, Ga. ..... 38 D 4
Dorsey, Ill. ..... 21 E 8
Dorsey, Neb. ..... 29 F 1
Dorsey, N. Mex. ..... 55 L 2
Dorton, Ky. ..... 40 L 6
Dos Cabezos, Ariz., a200 ..... 55 F 6
Dospalos, Cal. ..... 57 E 8
Doss, La. ..... 45 F 1
Doss, Neb. ..... 29 E 3
Dossman, La. ..... 45 E 5
Dossville, Miss. ..... 43 E 5
Doster, Kan. ..... 32 E 4
Doswell Sta., Va. ..... 34 J 5
Dot, Ala. ..... 42 F 8
Dot, Mich. ..... 23 M 7
Dot, Miss. ..... 43 C 8
Dot, Okla. ..... 48 D 5
Dot, Wash. ..... 51 E 4
Dotham, Mo. ..... 30 B 4
Dothan, N. C. ..... 36 M 6
Dothen, Ala., 247 ..... 42 G 8
Dotsero, Col. ..... 53 D 3
Dotson, Ky. ..... 40 L 5
Dotson, W. Va. ..... 35 C 6
Doty, Neb. ..... 29 E 1
Double Bayou, Tex., a250 ..... 46 N 8
Double Bridges, Tenn., a100 .. 41 B 3
Doubleday, Ia. ..... 28 H 1
Double Head, Cal. ..... 56 D 1
Doublehorn, Tex. ..... 46 J 7
Double Mountain, Tex. ..... 47 G 4
Double Mt., Tex. ..... 47 G 4
Double Mt. R., N. Fork of, Tex. 47 F 4
Double Peak, Cal. ..... 57 G 7
Double Pipecreek, Md., a125.. 33 H 2
Double Pt., Cal. ..... 56 G 1
Double Springs (c.h.), Ala., a250 42 C 2
Double Springs, Miss. ..... 43 F 3
Double Wells, Ark., a125 ..... 44 H 6
Doucette, Tex., a100 ..... 46 N 7
Douds Sta., Ia., a200 ..... 28 J 6
Dougherty (Co.), Ga., 12,206.. 38 C 9
Dougherty, Ind. Ty., a200 .... 48 H 6
Dougherty, Pa. ..... 16 E 5
Doughty, N. J. ..... 14 E 8
Douglas, Alaska, 402 ..... 58 W 7
Douglas, Cape, Alaska ..... 58 N 7
Douglas, Ark., a275 ..... 44 J 6
Douglas (Co.), Col., 3,006 .... 53 H 4
Douglas (Co.), Ga., 7,794 ..... 38 B 4
Douglas (c.h.), Ga., a400 ..... 38 F 9
Douglas, Ill., a150 ..... 20 E 4
Douglas (Co.), Ill., 17,669 .... 21 J 6
Douglas (Co.), Kan., s.c.'95, 23,587 ..... 32 G 3
Douglas, La. ..... 45 D 1
Douglas, Mass. (town), s.c.'95, 2,026 ..... 9 B 4
Douglas, Mass. (village), s.c.'95, 436 ..... 9 B 4
Douglas, Mich., 404 ..... 23 J 12

Douglas

Douglas, Minn. 25 E 5
Douglas (Co.), Minn., s.c.'95, 16,942 25 B 4
Douglas (Co.), Mo., 14,111 31 H 11
Douglas, Neb., a300 29 H 3
Douglas (Co.), Neb., 158,008 29 H 2
Douglas (Co.), Nev., 1,551 54 C 4
Douglas, Okla., a125 48 H 3
Douglas, Oreg. 52 F 1
Douglas (Co.), Oreg., 11,864 52 C 3
Douglas (Co.), S. Dak., s.c.'95, 4,758 27 F 3
Douglas, Fort, Utah 54 L 2
Douglas, Va. 34 A 3
Douglas, Wash. 51 F 2
Douglas (Co.), Wash., 3,161 51 F 2
Douglas (Co.), Wis., s.c.'95, 29,986 24 B 2
Douglas (c.h.), Wyo., 491 50 O 7
Douglas City, Cal., a200 56 C 2
Douglas Cr., Col. 53 A 3
Douglasflat, Cal., a125 56 E 4
Douglas I., Alaska 58 W 4
Douglas Park, Ill. 21 C 9
Douglass, Ia., a300 28 K 1
Douglass, Kan., s.c.'95, 723 32 F 4
Douglass, S. C. 37 F 2
Douglass, Tex., a100 46 N 6
Douglassville, Pa., a200 15 L 6
Douglassville, Tex., a300 46 N 4
Douglaston, N. Y., a300 11 S 13
Douglasville (c.h.), Ga., 863 38 B 4
Douro, Tex. 47 E 6
Dousman, Wis., a150 24 K 9
Douty, Wash. 51 C 2
Dove, Ala. 42 A 6
Dove, Cal. 57 E 7
Dove, Tenn. 41 K 4
Dovepark, Ark., a300 44 G 6
Dover, Ark., 528 44 F 4
Dover, Col. 53 J 1
Dover (c.h. and State capital), Del., 3,961 33 N 3
Dover, Ga. 38 H 6
Dover, Ill., 220 20 G 3
Dover, Kan. 32 G 3
Dover, Ky., 515 40 J 3
Dover (c.h.), Me. (town), 1,942 6 E 5
Dover, Mass. (town), s.c.'95, 668 9 C 4
Dover, Mass. (village), s.c.'95, 668 9 C 4
Dover, Mich. 23 M 10
Dover, Minn., a250 25 E 6
Dover, Miss., a100 43 D 5
Dover, Mo., a325 30 E 6
Dover, Neb. 29 J 3
Dover (c.h.), N. H., (city), 12,790 7 L 10
Dover, N. J., s.c.'95, 5,021 14 F 2
Dover, N. Mex. 55 L 2
Dover, N. C., a150 36 P 4
Dover, O., a325 17 G 2
Dover, Okla., a175 48 G 3
Dover, Pa., 465 15 J 6
Dover, S. C. 37 E 3
Dover, S. Dak. 27 G 3
Dover (c.h.), Tenn., a400 41 F 2
Dover, Vt. (town), 524 7 C 11
Dover Furnace, N. Y., a100 11 P 8
Doverhill, Ind., a125 19 C 7
Dover Mines, Va., a200 34 H 5
Dover Plains, N. Y., 662 11 P 8
Doverpoint, N. H. 7 L 10
Dover South Mills, Me. 6 E 5
Dover Sta., O. 17 D 4
Dover Sta., O. 17 F 1
Dovesville, S. C., a200 37 J 3
Dovesville, Va. 34 F 3
Dovetail Butte, Mont. 49 H 2
Dovetail Cr., Mont. 49 H 2
Dow, Ill. 21 E 7
Dow, Miss. 43 H 3
Dowagiac, Mich., 2,806 23 J 14
Dow City, Ia., s.c.'95, 450 28 B 4
Dowd, N. C. 36 J 4
Dowdy, Ga., a100 38 E 3
Dowell, Tex. 47 G 5
Dowelltown, Tenn., 233 41 K 3
Dowling, Mich. 23 L 12
Dowling, O., a325 17 C 2
Downer, Minn. 25 A 3
Downer, N. J., a100 14 D 7
Downers Grove, Ill., 960 20 J 2
Downey, Cal., a975 57 G 9
Downey, Idaho, a300 50 G 7
Downey, Ia. a100 28 L 4
Downey, Pa., a100 16 E 7
Downeyville, Nev. 54 E 4
Downieville (c.h.), Cal., a500 56 E 3
Downing, Col. 53 K 8
Downing, Ga., a200 38 F 9
Downing, Mo., 406 30 H 4
Downing, Wis., s.c.'95, 329 24 B 4
Downing Cr., Wash. 51 F 1
Downings, Va. 34 K 5
Downings Rapids, Wash. 51 F 2
Downing Sta., Kan. 32 F 3
Downington, Mich., a375 23 Q 11
Downington, O., a250 18 F 6
Downingtown, Pa., 1,920 15 L 7
Downs, Ga. 38 F 5
Downs, Ill., a300 20 H 5
Downs, Kan., s.c.'95, 801 32 D 2
Downs, Okla., a100 48 G 3
Downsville, La., a100 45 E 1
Downsville, Md., a200 33 F 2
Downsville, N. Y., a500 12 M 7
Downsville, N. C. 36 G 3
Downsville, Tex., a100 46 K 6
Downsville, Wis., s.c.'95, 271 24 C 5
Dows, Ia., s.c.'95, 637 28 F 2
Dows Prairie, Cal. 56 A 2
Doyle, Ga. 38 C 7
Doyle, Minn. 25 D 5
Doyle, S. Dak. 27 A 2
Doylesburg, Pa., a100 16 G 6
Doyles Mills, Pa., a200 15 G 6
Doyle Sta., Cal. 53 E 6
Doyle Sta., Tenn. 41 K 3
Doylestown, O., 1,131 17 G 3
Doylestown (c.h.), Pa., 2,519 15 M 6
Doylestown, Wis., a150 24 H 8
Doylesville, Ky. 40 H 5
Doyleville, Col. 53 E 6
Doylline, La., a300 45 C 1
Dozier, Ala. 42 E 7
Dozier, Ga. 38 B 9
Dozier, Tex. 47 G 2
Dracut, Mass. (town), s.c.'95, 2,443 9 C 2
Dracut, Mass. (vil.), s.c.'95, 376 9 C 2
Dragg, W. Va. 35 B 5
Dragoon, Ariz. 55 E 6
Dragoon, Wash. 51 H 2
Dragoon Fork, Ariz. 55 C 4
Dragoon Mts., Ariz. 55 F 7
Dragston, N. J., a200 14 D 8
Draln, Oreg., a600 52 B 3
Drake, Ariz. 55 A 3
Drake, Ill. 21 D 7
Drake, Mo., a100 31 K 8
Drake, S. C. 37 J 3
Drakes Bay, Cal. 56 C 5
Drakesboro, Ky., a375 40 C 6
Drakes Branch, Va., a125 34 F 7
Drakes Creek, Ark., a250 44 E 2
Drakestown, N. J., a200 14 F 2
Drakesville, Ia., s.c.'95, 263 28 J 6
Draketown, Ga. a150 38 A 4
Draketown, Pa., a125 16 D 7
Drakola, S. Dak. 27 G 2
Dranesville, Ga., a100 38 C 7
Dranesville, Va., a100 34 J 3
Draper, Oreg. 52 B 4
Draper, Pa., a150 15 H 3
Draper, Utah, a700 54 L 2
Draper Sta., Va. 34 B 7
Draughon, Ark., a200 44 H 7
Dravosburg, Pa., 1,089 16 C 6
Drawbridge, Del., a140 33 O 4
Drawbridge, Md. 33 M 5
Drayton, Ga., a150 38 D 7
Drayton, N. Dak., 318 26 G 1
Drayton, S. C. 37 H 6
Drayton Plains, Mich., a200 23 P 12
Dread Ledge, Mass. 8 F 5
Dreessen, Ia. 28 C 3
Drehersville, Pa., a400 15 L 5
Drenthe, Mich., a300 23 K 12
Dresbach, Minn., a350 25 F 6
Dresden, Ind., a100 19 C 7
Dresden, Kan., a100 32 B 2
Dresden, Me. (town), 1,043 6 D 7
Dresden, Mo., a200 31 F 7
Dresden, N. Y., 348 13 J 6
Dresden, O., 1,247 17 F 4
Dresden (c.h.), Tenn., 429 41 D 2
Dresden Center, N. Y., a400 12 Q 4
Dresden Mills, Me. 6 D 7
Dresden Sta., N. Y., a475 12 Q 4
Dresser Jc., Wis. 24 A 4
Dresserville, N. Y., a275 13 K 6
Drew (Co.), Ark., 17,352 44 J 7
Drew, Ga. 38 C 3
Drew, Ia. 28 F 2
Drew, Mo. 30 L 7
Drew, N. C. 36 P 2
Drew Cr., Oreg. 52 E 4
Drewrys Bluff, Va. (place) 34 A 4
Drewrys Bluff, Va. 34 A 4
Drewryville, Va. 34 J 7
Drewsey, Oreg. 52 G 3
Drews Sta., Fla. 39 L 2
Drewsville, N. H. 7 E 10
Drexel, Fla. 39 M 6
Drexel, Ill., a100 21 C 9
Drexel, Mo., a275 31 C 8
Drexel, W. Va. 35 D 3
Drexel Sta., Wis. 24 J 4
Drifting Sands, Wash. 51 G 3
Drifton, Fla. 39 J 1
Drifton, Pa. 15 L 4
Driftwood, Okla. 48 F 1
Driftwood, Pa., 628 16 F 4
Driftwood, Tex. 46 J 7
Driftwood, W. Va. 35 G 4
Driftwood Cr., Neb. 29 D 3
Driggs, Idaho, a200 50 H 6
Driggs, Mich. 22 J 5
Drill, O., a275 17 J 4
Dripping Spring, Mo., a200 30 H 6
Dripping Springs, Tex., a300 46 J 7
Driprock, Ky. 40 J 5
Driscol, W. Va., a100 35 F 4
Driscoll, N. Dak. 26 D 3
Driscoll, Tex. 46 J 10
Drivers, Ill. 21 C 9
Drone, Ga. 38 G 5
Drovers Home, Pa., a150 15 M 4
Drowning Man Rapids, Mont. 49 G 2
Drownville, R. I. 10 K 3
Druid L., Md. 33 F 5
Druid Siding, Ia. 28 F 2
Drum, Utah 54 J 3
Drum Bay, La. 45 L 7
Drumhill, N. C. 36 Q 1
Drum I., S. C. 37 C 5
Drummon, Va. 34 C 5
Drummond, Mich. 22 O 5
Drummond, Mont., a200 49 C 3
Drummond, Tex. 46 J 4
Drummond, Wis. 24 D 2
Drummond I., Mich. 22 O 6
Drummond L., Va. 34 L 7
Drummond Pt., Fla. 39 H 5
Drummondtown, Va. (see Accomac) 34 M 5
Drum Mt., Alaska 58 R 5
Drumpoint, Md. 33 K 6
Drums, Pa., a350 15 K 4
Drury, Kan. 32 E 4
Drury, Tex. 46 M 7
Drusilla, O. 17 B 2
Dryad, Wash., a125 51 B 3
Dry Bay, Alaska 58 U 7
Dry Bed of Lake, Wyo. 50 M 7
Drybranch, Ga. 38 E 6
Dry Branch, Va. 34 B 6
Drybrook, N. Y., a375 12 N 7
Dryburg, Va. 34 F 7
Dry Camp, Cal. 57 J 9
Dry Cottonwood Cr., Wyo. 50 L 5
Drycove, Ala. 42 E 1
Dry Cr., Ariz. 55 C 5
Dry Cr., Cal. 56 C 2
Dry Cr., Cal. 56 E 5
Dry Cr., Col. 53 A 7
Dry Cr., Col. 53 B 5
Dry Cr., Col. 53 C 5
Dry Cr., Fla. 39 F 1
Dry Cr., Ga. 38 A 2
Dry Cr., Neb. 9 C 3
Drycreek, Ala. 42 B 3
Drycreek, La. 45 C 5
Drycreek, Mo. 31 K 9
Drycreek, S. C. 37 G 2
Drycreek, W. Va. 35 D 5
Dry Creek Mt., Ark. 44 E 4
Dryden, Ky. 40 F 7
Dryden, Mich., 322 23 P 12
Dryden, Mo. 31 L 11
Dryden, N. Y., 663 13 K 7
Dryden, Okla. 48 C 5
Dryden, Oreg. 52 B 4
Dryden, Tex. 47 F 7
Drydea, Va., a100 34 B 3
Dryden L., N. Y. 12 K 7
Dry Fork, Wyo. 50 O 6
Dryfork, Ark. 44 F 2
Dry Fork, Mont. 49 F 1
Dry Fork, Okla. 48 J 3
Dryfork, Utah 54 N 2
Dry Fork, Va. 34 E 7
Dry Fork, W. Va. 35 C 6
Dry Fork, W. Va. 35 G 3
Dryfork, W. Va. 35 H 3
Dry Fork of Marias R., Mont. 44 D 1
Drylaize, Mo. 31 G 9
Drygrove, Miss., a100 43 D 6
Dryhill, Tenn. 41 B 3
Dry L., Mont. 49 C 3
Dry L., Nev. 54 D 2
Dry L., Nev. 54 H 6
Dry L., N. Dak. 26 F 1
Drylyn, Cal. 57 L 10
Drynob, Mo. 31 H 9
Dry Range, Mont. 49 E 3
Dryridge, Ky., a200 40 H 3
Dryrun, Miss. 43 G 1
Dry Run, O. 18 D 7
Dryrun, Pa., a250 16 G 6
Dryrun, W. Va. 35 H 3
Dry Strait, Alaska 58 X 8
Dry Tortugas (Is.), Fla. 39 L 13
Drytown, Cal., a475 56 E 4
Dry Wash, Ariz. 55 C 6
Dry Wash, Cal. 57 K 9
Dry Wash, Cal. 57 L 9
Drywood, Wis. 24 D 4
Drywood Cr., Mo. 31 C 9
Duane, N. Y., a300 12 O 2
Duane, N. Dak. 26 F 3
Duane L., N. Y. 12 O 2
Duanesburg, N. Y. a200 12 O 6
Duanesburg Sta., N. Y. 12 O 6
Duarte, Cal., a150 57 H 8
Dubberly, La., a175 45 C 1
Dubbs, Miss. 43 D 1
Dublin, Ark., a150 44 F 4
Dublin (c.h.), Ga., 862 38 F 7
Dublin, Ind., 806 19 F 5
Dublin, Ky., a125 40 C 3
Dublin, Md., a200 33 L 2
Dublin, Miss., a125 43 C 2
Dublin, Mo., a100 31 D 10
Dublin, Neb. 29 F 2
Dublin, N. H. (town), 582 7 F 11
Dublin, O., a400 17 D 4
Dublin, Pa., a350 15 M 6
Dublin, Tex. 2,025 46 J 5
Dublin, Va., 410 34 B 6
Dubois, Col., a150 53 D 6
Dubois, Ga. 38 E 7
Dubois, Idaho, a200 50 G 5
Dubois, Ill., 304 21 G 9
Dubois, Ind., a100 19 C 8
Dubois (Co.), Ind., 20,253 19 C 8
Dubois, Neb., 316 29 H 3
Dubois, Pa., 700, 6,149; '97, a8,000 16 E 4
Dubois, Wyo. 50 K 6
Du Bois Jc., Pa. 16 E 4
Dubolstown, Pa., 697 15 H 4
Dubuque (Co.), Ia., s.c.'95, 60,177 28 M 3
Dubuque (c.h.), Ia., s.c.'95, 40,574 28 M 2
Dubuque, Kan. 32 D 3
Duck, Mo. 31 H 7
Duckabush, Wash. 51 B 2
Duck Cr., Ind. 19 E 4
Duck Cr., O. 18 H 5
Duck Cr., Okla. 48 H 1
Duck Cr., Wis. 24 H 7
Duckercreek, N. C. 36 P 5

Duncan

Duckercreek, Wis. 24 K 5
Duckers, Ky., a125 40 G 4
Duck Hill, Miss., 332 43 E 3
Duck I., S. C. 37 A 4
Duck Is., Mass. 9 C 2
Duck Island Channel, S. C. 37 A 4
Duck L., Wash. 51 G 2
Ducklake, Mich., a100 23 M 13
Duck Pond, Mass. 9 B 2
Duck Pond Cr., Okla. 48 B 1
Duckport, La. 45 H 2
Duck R., Tenn. 41 F 3
Duck R., Tenn. 41 H 3
Duckrun, Pa. 16 B 5
Ducktown, Tenn., 221 41 N 4
Duck Valley Ind. Res., Idaho 50 C 7
Duckwater, Nev. 54 G 4
Dudenville, Mo. 31 D 10
Dudley, Cal. 57 E 7
Dudley, Ga. 38 F 7
Dudley, Ill., 147 21 K 6
Dudley, Mass. (town), s.c.'95, 3,203; (village), s.c.'95, 624 8 G 4
Dudley, Mo. 31 M 11
Dudley, N. C., a100 36 N 4
Dudley, Pa., 281 16 F 6
Dudley, S. C. 37 H 2
Dudley, Tex. 46 H 5
Dudley, Wash. 51 G 3
Dudley, Wis. 24 H 4
Dudley Pond, Mass. 9 C 3
Dudleytown, Ind., a200 19 D 7
Dudleyville, Ala., a100 42 F 5
Dudleyville, Ariz., a125 55 E 6
Dudleyville, Ill. 21 G 8
Duchelm, Wis. 24 B 3
Duel, Mich., a275 23 N 10
Duelm, Minn. 25 D 4
Duersville, Tenn. 41 H 1
Duette, Fla., a100 39 M 7
Duewest, S. C., 644 37 D 3
Duff, Ind. 19 B 8
Duff, Ky. 40 D 5
Duff, Neb. 29 E 1
Duffau, Tex., a250 46 K 5
Duffield, Va. 34 B 3
Duffields, W. Va., a175 35 L 2
Dufur, Oreg., a300 52 D 1
Dugdale, Minn. 25 A 2
Dugdemona R., La. 45 D 2
Duggan, Mo. 31 G 10
Dugger, Ark. 44 G 2
Dugger, Ind., a625 19 B 6
Duggers, Ga. 38 C 6
Dughill, Tenn. 41 L 2
Dugway, N. Y., a100 12 K 5
Dugway Mts., Utah 54 J 3
Duhring, W. Va., a100 35 D 6
Duke, Ala., a200 42 F 3
Duke, Ga., a150 38 G 9
Duke, Okla. 48 C 5
Duke, Tex. 46 M 8
Duke Center, Pa., 924 16 F 3
Dukedom, Tenn., a100 41 D 2
Dukes (Co.), Mass., 4,369 9 C 6
Dukes, N. C. 36 N 2
Dulac, La. 45 H 8
Dulaney, Ky. 40 A 6
Dulce, N. Mex. 55 J 2
Dull, Tenn. 41 G 2
Dulls Ranch, Tex. 46 J 9
Duluth, Ark. 44 G 2
Duluth, Ga., 319 38 C 3
Duluth (c.h.), Minn., s.c.'95, 59,396 25 E 3
Duluth, Minn. (local map of) 25 F 3
Duluth Harb., Minn. 25 F 4
Dulzura, Cal., a100 57 J 10
Dumas, Ark., a150 44 K 7
Dumas, Miss., a100 43 G 1
Dumas (c.h.), Tex. 47 F 2
Dumbarton, Va. 34 J 5
Dume, Pt., Cal. 57 G 9
Dumfries, Ia. 28 B 5
Dumfries, Va., a100 34 J 3
Dummer, N. H. (town), 455 7 K 4
Dummer, Vt. 7 D 11
Dummerston, Vt. (town), 860 7 D 11
Dumont, Col. 53 G 3
Dumont, Minn. 25 A 4
Dumont, Tex. 47 B 1
Dumont, Tex. 47 G 4
Dumpercreek, Va. 34 D 2
Dumpling Rock I. H., Mass. 9 E 6
Dun, Kan. 32 G 4
Dun, Va. 34 J 6
Dunavant, Kan. 32 G 2
Dunbar, Ia. 28 H 4
Dunbar, Miss. 43 H 4
Dunbar, Neb., a250 29 J 3
Dunbar, Okla. 48 D 5
Dunbar, Pa., 1,381 16 C 7
Dunbar, S. C., a150 37 J 2
Dunbar, Tenn. 41 E 4
Dunbar, Wis. 24 K 3
Dunbarton, N. H. (town), 524 7 H 10
Dunbarton, S. C. 37 E 5
Dunbarton, Wis. 24 F 9
Dunbridge, O., a400 17 C 2
Duncan, Ariz., a100 55 F 6
Duncan, Ark. 44 K 5
Duncan, Col. 53 G 7
Duncan, Conn. 10 E 4
Duncan, Ill., a100 20 F 4
Duncan, Ind. Ty., a700 48 G 5
Duncan, Ia. 28 F 1
Duncan, Ky., a100 40 G 5
Duncan, Mich. 23 N 6
Duncan, Miss., a100 43 C 2
Duncan, Mo. 31 G 10
Duncan, Mont. 49 B 2
Duncan, Mont. 49 E 4

Duncan

Duncan, Neb., a100 ... 29 G 2
Duncan, S. Dak. ... 27 F 2
Duncan, Tex. ... 47 E 2
Duncan, W. Va., a150 ... 35 C 3
Duncan Falls, O., a300 ... 18 G 5
Duncan L., Mich. ... 22 N 6
Duncannon, Pa., 1,074 ... 15 H 6
Duncans, S. C., a300 ... 37 D 2
Duncans, Va. ... 34 B 7
Duncans Bridge, Mo., a150 ... 30 H 5
Duncansby, Miss., a150 ... 43 B 5
Duncans Mills, Cal., a150 ... 56 B 4
Duncana Milla, Ill., a100 ... 20 E 5
Duncansville, Pa., 1,277 ... 16 E 6
Duncanville, Ill. ... 21 K 8
Duncanville, Tex., a200 ... 46 L 5
Duncombe, Ia., s.c.'95, 164 ... 28 F 2
Dundaff, Pa., 157 ... 15 L 3
Dundas, Ill., a225 ... 21 J 8
Dundas, Minn., s.c.'95, 529 ... 25 D 5
Dundas, O., a225 ... 18 E 6
Dandas, Wis. ... 24 K 6
Dundee, Cal. ... 57 D 9
Dundee, Ga. ... 38 B 5
Dundee, Ill., a3,000 ... 20 J 1
Dundee, Ind., a200 ... 19 E 4
Dundee, Ia., a100 ... 28 K 2
Dundee, Kan. ... 32 D 3
Dundee, Mich., 1,166 ... 23 O 14
Dundee, Minn., a100 ... 25 B 6
Dundee, Mo. ... 31 K 7
Dundee, N. Y., 1,200 ... 13 H 6
Dundee, N. Dak. ... 26 G 1
Dundee, O., a325 ... 17 G 3
Dundee, Tex. ... 46 J 4
Dundee, Wis., a125 ... 24 K 7
Dundee, Oreg. ... 52 B 1
Dundee Lake, N. J., a225 ... 14 H 2
Dundee Sta., Ky. ... 40 J 5
Dunder and Blitzen R., Oreg. ... 52 G 4
Dunderberg Mt., N. Y. ... 11 M 12
Dunderberg Peak, Cal. ... 57 M 5
Dundy (Co.), Neb., 4,012 ... 29 C 3
Dune, Col. ... 53 G 7
Dunedin, Fla., a100 ... 39 L 6
Dunellen (Tp.), N. J., s.c.'95, 1,215 ... 14 G 3
Dunfermline, Ill., a150 ... 20 E 5
Dungannon, O., a200 ... 17 J 3
Dungannon, Va. ... 34 C 2
Dungarvan, Fla. ... 39 M 4
Dungeness, Wash., a150 ... 51 B 1
Dungeness R., Wash. ... 51 B 2
Dunham, Ala., a275 ... 42 D 7
Dunhams Basin, N. Y., a150 ... 12 P 5
Dunkard, Pa., 175 ... 16 C 7
Dunkard Cr., Pa. ... 16 B 7
Dunkerton, Ia., a100 ... 28 J 2
Dunkirk, Ind., 1,024 ... 19 F 4
Dunkirk, Md. ... 33 K 4
Dunkirk, Mont. ... 49 E 1
Dunkirk, N. Y., '90, 9,416; '97, a12,000 ... 13 D 7
Dunklrk, O., 1,220 ... 17 C 3
Dunkle, Pa. ... 16 D 4
Dunkley, Col. ... 53 D 2
Dunklin, Ala. ... 42 D 5
Dunklin (Co.), Mo., 15,085 ... 31 M 12
Dunklin, S. C. ... 37 D 2
Dunksburg, Mo. ... 30 F 7
Dunlap, Cal. ... 57 F 6
Dunlap, Ga. ... 38 E 4
Dunlap, Ill., a200 ... 20 F 4
Dunlap, Ia., s.c.'95, 1,230 ... 28 B 4
Dunlap, Kan., s.c.'95, 385 ... 32 F 3
Dunlap, Mo., a100 ... 30 E 4
Dunlap, Neb. ... 29 B 1
Dunlap, S. Dak. ... 27 F 3
Dunlap (c.h.), Tenn., 332 ... 41 L 4
Dunlap, Va., a100 ... 34 C 5
Dunlap, Wash., a100 ... 51 C 2
Dunlapsville, Ind., a200 ... 19 G 5
Dunlay, Tex. ... 46 J 8
Dunleith, W. Va. ... 35 B 4
Dunlo, Pa., a200 ... 16 E 6
Dunloop, W. Va., a100 ... 35 D 5
Dunlow, W. Va., a100 ... 35 B 4
Dunmor, Ky. ... 40 B 6
Dunmore, Mont. ... 49 J 4
Dunmore, Pa., 8,315 ... 15 L 4
Dunmore, W. Va., a100 ... 35 G 4
Dunn, Ga. ... 38 B 2
Dunn, Ill., a175 ... 21 H 6
Dunn, Mich., a100 ... 22 E 5
Dunn, N. C., 419 ... 36 M 4
Dunn (Co.), N. Dak., 159 (now part of Stark Co.) ... 26 B 2
Dunn, Tex. ... 47 G 5
Dunn (Co.), Wis., s.c.'95, 25,006 ... 24 C 5
Dunnbrook, N. Y., a100 ... 12 M 5
Dunn Cr., Fla. ... 39 H 5
Dunnegan, Mo., a100 ... 31 E 9
Dunnegan Springs Sta., Mo. ... 31 E 9
Dunne L., Fla. ... 39 P 9
Dunnellon, Fla., s.c.'95, 490 ... 39 M 4
Dunnfield Sta., N. J. ... 14 D 2
Dunnigan, Cal., a200 ... 56 C 4
Dunning, Ill. ... 21 B 8
Dunning, Neb. ... 29 D 2
Dunnings Cr., Pa. ... 16 E 6
Dunningville, Mich., a225 ... 23 K 12
Dunn Mine Sta., Mich. ... 22 E 5
Dunns, W. Va. ... 35 D 5
Dunns L., Fla. (see Crescent L.) ... 39 N 4
Dunnsville, Va., a125 ... 34 K 5
Dunnville, Ky., 136 ... 40 G 6
Dunville, Wis. ... 24 C 5
Dunville Sta., Ind. ... 19 C 2
Dunraven Peak, Wyo. ... 50 O 2
Dunreath, Ia., a250 ... 28 G 5
Dunreith, Ind., 168 ... 19 F 5
Dunseith, N. Dak., a150 ... 26 E 1
Dunsmore, N. C. ... 36 D 4
Dunsmore, S. Dak. ... 27 E 2
Dunsmuir, Cal., a500 ... 56 C 1
Dunstable, Mass. (town), s.c. '95, 400 ... 9 B 2
Dunstable, Mass. (village), s.c. '95, 400 ... 9 C 2
Dunton, N. Y. ... 11 R 14
Dunwoodie, N. Y. ... 11 R 12
Dunwoody, Ga. ... 38 C 4
Duo, W. Va. ... 35 E 4
Dupage, Ill., a150 ... 20 J 2
Dupage (Co.), Ill., 22,551 ... 20 J 2
Du Page R., Ill. ... 20 J 2
Duplain, Mich., a200 ... 23 M 11
Duplainville, Wis., a150 ... 24 F 10
Dupler, S. C. ... 37 E 3
Duplin (Co.), N. C., 18,690 ... 36 O 5
Dupont, Ga., a250 ... 38 F 10
Dupont, Ind., a200 ... 19 E 7
Dupont, N. J., a100 ... 14 H 5
Dupont, O., 531 ... 17 B 2
Dupont, Pa., a200 ... 15 L 4
Dupont, Wis. ... 24 J 5
Duprees, Va. ... 34 F 7
Dupuyer, Mont. ... 49 D 1
Duquesne, Pa., a4,000 ... 16 G 2
Duquoin, Ill., 4,052 ... 21 G 9
Duquoin, Kan. ... 32 D 4
Durachen, Kan. ... 32 F 4
Durand, Ill., 489 ... 20 G 1
Durand, Mich., 255 ... 23 O 12
Durand, Va. ... 34 H 7
Durand (c.h.), Wis., s.c.'95, 1,372 ... 24 C 5
Durango (c.h.), Col., 2,726 ... 53 C 8
Durango, Ia., a500 ... 28 M 2
Durango, Tex., a150 ... 46 K 6
Durant, Ind. Ty., a450 ... 48 K 7
Durant, Ia., s.c.'95, 539 ... 28 M 4
Durant, Miss., 1,259 ... 43 E 4
Durant I., N. C. ... 36 S 3
Durbin, N. Dak. ... 26 G 3
Durdenville Sta., Ga. ... 38 G 7
Durell, Ark. ... 44 K 6
Durell, Pa., a200 ... 15 K 3
Duret, Idaho ... 50 E 7
Durgan, W. Va. ... 35 J 3
Durham, Ark. ... 44 E 3
Durham, Cal., a100 ... 56 D 3
Durham, Conn. (town), 856 ... 10 E 4
Durham, Ga. ... 38 A 2
Durham, Kan., a150 ... 32 E 3
Durham, Me. (town), 1,111 ... 6 C 8
Durham, Mo., a150 ... 30 J 5
Durham, Mont. ... 49 C 1
Durham, N. H. (town), 871 ... 7 L 10
Durham, N. Y., a300 ... 12 O 7
Durham (Co.), N. C., 18,041 ... 36 M 3
Durham (c.h.), N. C., 5,485 ... 36 M 2
Durham, Pa., a250 ... 15 M 5
Durham, Tex. ... 47 F 5
Durham, Wis., a100 ... 24 K 9
Durham Center, Conn., a125 ... 10 E 4
Durham Jc., Ga. ... 38 A 2
Durhams Creek, N. C. ... 36 Q 4
Durhamville, N. Y., 730 ... 12 L 5
Durhamville, S. C. ... 37 F 4
Durhamville, Tenn., a150 ... 41 C 3
Durkee, Oreg. ... 52 H 2
Durley, Ill. ... 21 G 8
Durmid, Va. ... 34 E 6
Duroc, Mo. ... 31 F 8
Durr, La., a100 ... 45 B 2
Durrow, Ala. ... 42 B 4
Durst, Tex. ... 46 N 6
Durwood, Ind. Ty., a175 ... 48 J 6
Duryea, Pa., a800 ... 15 L 4
Dushore, Pa., 783 ... 15 K 3
Dushville, Mich., a275 ... 23 M 10
Duson, La. ... 45 E 6
Dustin, Neb. ... 29 E 1
Dustin, Tenn. ... 41 G 4
Dutch, Tenn. ... 41 O 2
Dutch Creek Mt., Ark. ... 44 E 5
Dutchess (Co.), N. Y., 77,879 ... 11 P 8
Dutchess Jc., N. Y., a100 ... 11 P 9
Dutchflat, Cal., 682 ... 56 E 3
Dutch Gap, Va. ... 34 B 5
Dutch Harb., Alaska ... 58 F 9
Dutch Hill, Pa., a200 ... 16 C 4
Dutch I., Ga. ... 38 G 2
Dutch Mills, Ark., a150 ... 44 D 3
Dutchneck, N. J., a200 ... 14 F 4
Dutchtown, Mo. ... 31 N 10
Dutton, Ala., a100 ... 42 F 1
Dutton, Ark. ... 44 E 3
Dutton, Fla. ... 39 L 3
Dutton, Fla. ... 39 N 2
Dutton, Mich., a150 ... 23 K 12
Duty, Va. ... 34 C 2
Dutzow, Mo. ... 30 K 7
Duval, Fla., a100 ... 39 N 2
Duval (Co.), Fla., s.c.'95, 34,766 ... 39 N 2
Duval, Ga. ... 38 F 7
Duval, Mo. ... 31 D 10
Duval, Tex. ... 46 K 7
Duval (Co.), Tex., 7,598 ... 46 J 10
Duvall, Ky. ... 40 G 4
Duxbury, Mass. (town), s.c.'95, 1,966 ... 9 F 4
Duxbury, Mass. (vil.), s.c.'95, 904 ... 9 F 4
Duxbury Bay, Mass. ... 9 F 4
Duxbury Beach, Mass. ... 9 F 4
Duxbury Pier Light, Mass. ... 9 F 5
Duxbury Pt., Cal. ... 56 G 2
Duxbury Reef, Cal. ... 56 G 2
Duxbury Sta., Mass. ... 9 F 4
Duxbury Sta., S. Dak. ... 27 F 1
Dwaarkill, N. Y., a200 ... 11 O 8
Dwale, Ky., a100 ... 40 L 5
Dwamish, Wash. ... 51 C 2
Dwarf, Ky. ... 40 K 6
Dwight, Ga. ... 38 F 5
Dwight, Ill., 1,354 ... 20 J 3
Dwight, Ind. Ty. ... 48 M 5
Dwight, Kan., s.c.'95, 134 ... 32 F 3
Dwight, Mass. ... 8 E 3
Dwight, Neb. ... 29 G 2
Dwight, N. Dak., a275 ... 26 H 3
Dwina, Va. ... 34 C 2
Dwyer, Mo. ... 30 J 3
Dwyer, N. Mex. ... 55 H 6
Dyall, Fla. ... 39 N 1
Dyas Creek, Ala. ... 42 B 9
Dyckesville, Wis. ... 24 L 5
Dycusburg, Ky., a600 ... 40 D 2
Dyea, Alaska ... 58 W 7
Dyer, Cape, Alaska ... 58 F 5
Dyer, Ark., a275 ... 44 D 4
Dyer, Ind., a350 ... 19 A 1
Dyer, Nev. ... 54 D 5
Dyer, Tenn., 606 ... 41 D 2
Dyer (Co.), Tenn., 19,878 ... 41 C 2
Dyerbrook, Me. (plantation), 221 ... 6 G 3
Dyersburg (c.h.), Tenn., 2,009 ... 41 C 2
Dyer Store, Va. ... 34 D 7
Dyersville, Ia., s.c.'95, 1,301 ... 28 L 3
Dyerville, Cal. ... 56 B 2
Dyerville, R. I. ... 10 K 2
Dyesville, O., a100 ... 18 F 6
Dyke, Okla. ... 48 E 3
Dyke Cr., N. Y. ... 13 G 7
Dykemans, N. Y., a150 ... 11 P 9
Dykes, Ky. ... 40 H 6
Dykes, Mo. ... 31 H 10
Dykesville, La. ... 45 C 1
Dysart, Ia., s.c.'95, 867 ... 28 J 3
Dyson, O., a375 ... 18 G 5
Dyson, S. C. ... 37 E 3
Dysortville, N. C., 2,332 ... 36 F 3

E

Eades, Miss. ... 43 F 4
Eads, Ark. ... 44 D 3
Eads, Col. ... 53 N 6
Eads, Tenn. ... 41 B 4
Eadsville, Ky. ... 40 G 7
Eadytown, S. C. ... 37 H 5
Eagalite, Col. ... 53 B 4
Eagle, Ala. ... 42 C 2
Eagle, Col., a100 ... 53 E 3
Eagle (Co.), Col., 3,725 ... 53 E 3
Eagle, Ind. Ty. ... 48 M 1
Eagle, Kan. ... 32 D 4
Eagle, Mich., 141 ... 23 M 12
Eagle, Miss. ... 43 H 1
Eagle, L., Miss. ... 43 C 5
Eagle, Neb., a300 ... 29 H 3
Eagle, N. H. ... 7 D 11
Eagle, N. Y., a150 ... 13 F 6
Eagle, N. C. ... 36 H 2
Eagle, Pa., a175 ... 16 C 3
Eagle, S. Dak. ... 27 E 3
Eagle, Utah ... 54 M 4
Eagle, Wis., a500 ... 24 K 9
Eagle Bay, Wis. ... 24 M 4
Eagle Bend, Minn., s.c.'95, 465 ... 25 B 3
Eagle Butte, Mont. ... 49 H 1
Eagle Bridge, N. Y., a500 ... 12 Q 6
Eagle Center, Ia. ... 28 J 3
Eagle Chief Cr., Okla. ... 48 E 1
Eagle City, O., a125 ... 18 C 5
Eaglecliff, Wash. ... 51 B 3
Eagle Cr., Ind. ... 19 D 5
Eagle Cr., Minn. ... 25 C 3
Eagle Cr., Mont. ... 49 G 2
Eagle Cr., O. ... 18 C 7
Eagle Cr., Oreg. ... 52 H 2
Eagle Cr., Pa. ... 15 G 4
Eaglecreek, Oreg. ... 52 C 1
Eaglecreek, Tenn. ... 41 L 2
Eagle Flat, Tex. ... 47 B 6
Eagle Creek, Tex. ... 46 N 5
Eaglegrove, Ia., s.c.'95, 3,006 ... 28 F 2
Eagle Grove Jc., Ia. (see Eagle Grove) ... 28 F 2
Eagle Harbor, Mich., 371 ... 22 E 3
Eagle Harbor, N. Y., a400 ... 13 F 5
Eaglehill, Ky., a150 ... 40 G 3
Eagle L., Mass. ... 9 E 2
Eagle L., Cal. ... 56 E 2
Eagle L., Me. ... 6 H 8
Eagle L., Wis. ... 24 H 3
Eaglelake, Fla. ... 39 N 7
Eagle Lake, Ill., a150 ... 20 K 3
Eaglelake, Ind. ... 19 E 2
Eagle Lake, Ia. ... 28 E 1
Eaglelake, Me. (plantation), 313 ... 6 F 1
Eagle Lake, Minn., a300 ... 25 D 5
Eaglelake, Tex., 769 ... 46 L 8
Eagle Lakes, Me. ... 6 G 1
Eagle Mills, Ark., a250 ... 44 G 7
Eagle Mills, Ky. ... 40 E 5
Eagle Mills, Mich., a175 ... 22 G 5
Eagle Mills, N. Y., a400 ... 12 P 6
Eagle Mills, O., a100 ... 18 E 6
Eagle Mines, Fla. ... 39 M 4
Eagle Mines, Wash. ... 51 H 1

East Baton Rouge

Eagle Mt., N. Y. ... 11 Q 9
Eagle Pass (c.h.), Tex., a3,000 ... 47 G 9
Eagle Peak, Cal. ... 56 E 1
Eagle Peak, Cal. ... 57 K 6
Eagle Peak, Idaho ... 50 D 2
Eagle Peak, Mont. ... 49 B 1
Eagle Peak, Wyo. ... 50 O 7
Eaglepoint, Ill., a100 ... 20 F 2
Eaglepoint, Oreg., a150 ... 52 C 4
Eaglepoint, Wis., a300 ... 24 D 4
Eagleport, O., a125 ... 18 G 5
Eagle R., Col. ... 53 E 3
Eagle Rapids, Mont. ... 49 F 2
Eagle River (c.h.), Mich., a375 ... 22 E 3
Eagle River (c.h.), Wis., s.c. '95, 1,454 ... 24 H 3
Eaglerock, Mo. ... 31 E 11
Eaglerock, N. C., a100 ... 36 N 3
Eaglerock, Va., 223 ... 34 D 5
Eagle Salt Works, Nev. ... 54 C 3
Eagles Mere, Pa., a150 ... 15 J 4
Eagles Nest, Miss. ... 43 D 2
Eagles Nest, N. Dak. ... 26 C 3
Eagles Nest, Oreg. ... 52 C 3
Eagles Nest, S. Dak. ... 27 C 3
Eagles Nest Cr., S. Dak. ... 27 C 3
Eagles Nest Hills, S. Dak. ... 27 B 1
Eaglesprings, N. C., a125 ... 36 K 4
Eagle Sta., Ky., a150 ... 40 G 3
Eagle Tail Mts., Ariz. ... 55 B 5
Eagleton, N. J. ... 14 D 6
Eagleton, Wash. ... 51 B 3
Eagleton, Wis., a150 ... 24 D 4
Eagle Tower, Cal. ... 56 J 4
Eagletown, Ind., a275 ... 19 D 4
Eagletown, Ind. Ty. ... 48 N 6
Eagletown, N. C. ... 36 P 2
Eagle Valley, Nev. ... 54 B 2
Eagleville, Cal., a125 ... 56 E 1
Eagleville, Conn., a600 ... 10 F 2
Eagleville, Mo., 305 ... 30 D 4
Eagleville, Nev. ... 54 D 3
Eagleville, O., a225 ... 17 J 1
Eagleville, Tenn., 275 ... 41 H 3
Eakin, Va. ... 34 C 6
Eakles Mills, Md., a100 ... 33 F 2
Eal, Cal. ... 56 B 2
Eales, S. Dak. ... 27 D 1
Eames, Mich., a100 ... 23 P 12
Eanes Crossroads, Va. ... 34 H 7
Earl, Ark. ... 44 M 4
Earl, Col. ... 53 K 8
Earl, Ind. Ty. ... 48 J 6
Earl, Minn. ... 25 C 6
Earl, Neb. ... 29 D 3
Earl, S. C. ... 37 F 4
Earl, Wash. ... 51 G 2
Earles, Ky., a150 ... 40 B 6
Earles, N. Y. ... 13 J 6
Earleton, Fla., a175 ... 39 M 3
Earleton, Kan. ... 32 G 4
Earleville, Md. ... 33 M 2
Earleys, N. C. ... 36 P 2
Earlham, Ia., s.c.'95, 535 ... 28 E 5
Earlham, N. Mex. ... 55 J 6
Earling, Ia., s.c.'95, 364 ... 28 C 4
Earling, S. Dak., a100 ... 27 E 3
Earlington, Ky., 1,748 ... 40 B 6
Earlpark, Ind., a675 ... 19 B 3
Earls, Va. ... 34 H 6
Earlsboro, Okla., a175 ... 48 J 4
Earlville, Ill., 1,058 ... 20 H 2
Earlville, Ia., s.c.'95, 613 ... 28 L 3
Earlville, N. Y., 536 ... 12 L 6
Earlville, S. Dak. ... 27 F 2
Early, Ga. ... 38 A 3
Early (Co.), Ga., 9,792 ... 38 B 9
Early, Ia., s.c.'95, 459 ... 28 C 3
Early Bird, Fla. ... 39 M 4
Early Branch, S. C., a200 ... 37 G 6
Earlygrove, Miss., a100 ... 43 F 1
Earlysville, Va. ... 34 F 4
Early Times, Ky., a100 ... 40 F 5
Earnest, Miss. ... 43 C 2
Earnest, Va. ... 34 L 6
Earnshaw, W. Va., a100 ... 35 F 1
Earpsboro, N. C. ... 36 N 3
Easby, N. Dak. ... 26 F 1
Easley, N. Mex. ... 55 H 6
Easley, S. C., 421 ... 37 C 2
Eason, Okla. ... 48 H 4
Easonville, Ala., a100 ... 42 E 3
Eastaboga, Ala., a200 ... 42 E 3
East Acton, Mass. ... 9 C 3
East Acworth, N. H. ... 7 F 10
East Albany, N. Y. ... 12 P 6
East Alburg, Vt. ... 7 A 3
East Alstead, N. H. ... 7 E 10
East Alton, Ill., a150 ... 21 E 8
East Amherst, N. Y., a150 ... 13 E 5
East Andover, N. H. ... 7 G 9
East Arlington, Vt., a500 ... 7 B 10
East Arm of Grand Traverse Bay, Mich. ... 23 L 8
East Arm of St. Andrews Bay, Fla. ... 39 E 12
East Ashford, N. Y., a175 ... 13 E 7
East Atchison, Mo., a275 ... 30 B 5
East Athens, Me. ... 6 D 6
East Auburn, Me. ... 6 C 7
East Aurora, N. Y., 1,582 ... 13 E 6
East Avon, N. Y., a250 ... 13 G 6
East Baldwin, Me. ... 6 B 8
East Bangor, Pa., 804 ... 15 M 5
Eastbank, W. Va., a400 ... 35 D 4
East Barnard, Vt. ... 7 D 7
East Barnet, Vt. ... 7 F 5
East Barre, Vt., a375 ... 7 E 6
East Barrington, N. H. ... 7 L 10
East Baton Rouge (Co.), La., 25,922 ... 45 G 5

East Bay

East Bay, La. .. 15 L 8
East Bay, Tex. .... 46 N 8
East Beckmantown, N. Y., a275 12 Q 2
Eastbend, N. C., a175 .... 36 H 2
East Benton, Pa., a200 15 L 3
East Berkshire, Vt. .... 7 D 3
East Berlin, Conn., a500.. 10 E 3
East Berlin, Pa., 595.... 15 J 7
East Bernard, Tex., a150 .. 46 L 8
East Bethany, N. Y., a200. 13 F 6
East Bernstadt, Ky., a325. 40 H 6
East Bethel, Me. .... 6 B 7
East Bethel, Vt. .... 7 D 7
East Bethlehem, Pa., a200.. 16 B 6
East Bijou Cr., Col. .... 53 K 3
East Billerica, Mass. (village), s.c.'95, 220 .... 9 D 2
East Blackstone, Mass. (vil.), s.c.'95, 304 .... 9 B 4
East Bloomfield, N. Y., a500 . 13 G 6
East Bluehill, Me. .... 6 F 7
East Bluff Bay, N. C. .... 36 R 4
East Bonneterre, Mo., a175.... 39 L 9
East Boston, Mass. (part of Boston .... 9 D 3
East Boston, N. Y., a150.. 12 L 5
East Boxford, Mass. .... 9 E 2
East Bradford, Me. .... 6 F 5
East Brady, Pa., 1,228 .... 16 C 5
East Braintree, Mass. (village), s.c.'95, 1,322 .... 9 E 4
East Branch, Mont. .... 19 K 2
Eastbranch, N. Y., a300.... 12 M 7
East Branch, Pa., a200.... 16 C 3
East Branch of Black R., O.. 17 F 2
East Branch of Cedar R., Mich. 22 F 5
East Branch of Ontonagon R., Mich. .... 22 C 4
East Branch of Portage R., O. 17 C 2
East Branch of Taquamenon R., Mich. .... 22 L 5
East Branch of West Port R., Mass. .. .... 9 D 6
East Branch of Whetstone R., O. .... 17 E 3
East Branch Sta., N. Y..... 12 M 8
East Bridgewater, Mass. (town), s.c.'95, 2,894 .... 9 E 4
East Bridgewater, Mass. (vil.), s.c.'95, 1,269 .... 9 E 4
East Brimfield, Mass. (village), s.c.'95, 156 .... 8 F 4
East Bristol, Wis., a150..... 24 H 8
Eastbrook, Me. (town), 216.... 6 G 6
Eastbrook, Pa., a150 .... 16 B 4
East Brookfield, Mass. (village), s.c.'95, 1,082 .... 8 F 4
East Brookfield, Vt. .... 7 D 6
East Brownfield, Me. .... 6 B 8
East Burke, Vt. .... 7 G 4
East Burlington, Ill., a150..... 20 H 1
East Burlington, N. J. .... 14 E 5
East Butte, Idaho .... 50 G 6
East Butte, Mont. .... 19 F 1
East Calot, Vt. .... 7 F 5
East Calais, Vt. .... 7 E 5
East Cambridge, Vt. .... 7 D 4
East Campbell, N. Y. .... 13 H 7
East Canaan, Conn., a700..... 10 B 1
East Canada Cr., N. Y..... 12 N 5
East Candia, N. H. .... 7 J 10
East Cañon Cr., Utah..... 54 C 6
East Canterbury, N. H..... 7 J 9
East Canton, Pa., a150..... 15 J 3
East Cape Girardeau, Ill..... 21 G 11
East Carlton, Me. .... 6 G 2
East Carondelet, Ill., 404 .... 21 E 8
East Carroll (Co.), La., 12,362. 45 G 1
East Carver, Mass. (village), s.c.'95, 123 .... 9 E 5
East Chain Lakes, Minn..... 25 C 6
East Charleston, Pa., a125.... 15 H 3
East Charleston, Vt. .... 7 G 3
East Charlotte, Vt. .... 7 B 5
East Chatham, N. Y., a100.... 12 Q 7
East Chattanooga, Tenn. ..... 41 L 4
East Chester, N. H. .... 7 J 11
East Chester, N. Y. (town).... 11 N 14
East Chester, N. Y. (town).... 11 R 12
East Chicago, Ind., 1,255..... 19 B 1
East Chop Light, Mass..... 9 C 6
East Clallam, Wash., a275.... 51 A 1
East Clarendon, Vt., a125..... 7 C 8
East Claridon, O., a350 ..... 17 H 1
East Cleveland, O., a950..... 17 G 1
East Cleveland (Tp.), O..... 18 H 8
East Clinton, Ill. .... 20 E 2
East Concord, N. H. .... 7 H 10
East Concord, N. Y., a200..... 13 E 6
East Concord, Vt. .... 7 H 5
East Constable, N. Y., a200.... 12 O 2
East Corinth, Me. .... 6 E 5
East Corinth, Vt. .... 7 F 6
East Cornwall, Conn., a150.... 10 B 2
East Cove, Fla. .... 39 J 7
East Coventry, Vt. .... 7 F 3
East Cr., Col. .... 53 A 5
East Cr., N. Y. .... 12 K 7
East Cr., N. Y. .... 13 K 7
East Craftsbury, Vt. .... 7 E 4
East Creek, N. J., a250..... 14 E 9
East Dayton, Mich., a200..... 23 P 11
East Dedham, Mass. (village), s.c.'95, 1,787 .... 9 D 4
East Deerfield, Mass. (village), s.c.'95, 148 .... 8 D 2
East Dennis, Mass. (village), s.c.'95, 338 .... 8 O 6
East Derby, Conn. .... 10 C 4
East Derry, N. H. .... 7 J 11
East Dickinson, N. Y., a275... 12 O 2
East Dixfield, Me. .... 6 B 6
East Dorset, Vt., a500 .... 7 C 10
East Douglas, Mass. (village), s.c.'95, 1,520 .... 9 B 4
East Douglas Sta., Mass. .... 9 B 4
East Dover, Vt. .... 7 C 11
East Dubuque, Ill., 1,669 .... 20 D 1
East Dummerston, Vt. .... 7 D 11
East Durham, N. Y., a250 .... 12 O 7
East Eden, N. Y., a175..... 13 E 6
East Elkport, Ia., a100 .... 28 L 2
East Elma, N. Y., a200..... 13 E 6
East Elm Cr., S. Dak.... 27 B 2
East Elmore, Vt. .... 7 D 5
East Enosburg, Vt., a200..... 7 D 3
Easterling, Ga. .... 38 H 8
Eastern Bay, Me. .... 6 H 7
Eastern Bay, Md. .... 33 L 3
Eastern Bay, Md. .... 33 L 4
Eastern Branch, D. C. (see Anacostia R.) .... 33 D 4
Eastern Kentucky Jc., Ky .... 40 L 4
Eastern Neck I., Md. .... 33 L 3
Eastern Pt., Conn. .... 10 G 4
Eastern Pt., Mass. .... 9 F 2
Eastern Time, U. S. .... 5 L 1
East Fairfield, O., a125 ..... 17 J 3
East Fairfield, Vt., a400 .... 7 C 3
East Falmouth, Mass. (village), s.c.'95, 209 .... 9 F 6
East Farmington, Wis., a250.. 24 A 4
East Farms, Conn. .... 10 D 3
East Feliciana (Co.), La., 17,903 .... 45 G 5
East Fishkill, N. Y., a200..... 11 N 10
East Fishkill, N. Y. (town).... 11 N 11
East Fletcher, Vt. .... 7 C 4
East Florence, N. Y., a100.... 12 L 5
Eastford, Conn. (place), a275; (town), 561 .... 10 G 2
East Fork, Ga. .... 38 F 10
Eastfork, Ky., a100 .... 40 E 6
Eastfork, Miss. .... 43 C 8
East Fork, Mont. .... 49 H 4
Eastfork, N. C. .... 36 D 4
Eastfork, Tenn., a300 .... 41 P 3
East Fork of Amite R., Miss., 43 C 8
East Fork of Aux Gres R., Mich. .... 23 O 9
East Fork of Blackwater R., Fla. .... 39 C 1
East Fork of Buckatunna Cr., Miss. .... 43 G 6
East Fork of Des Moines R., Ia. .... 28 E 1
East Fork of Little Miami R., O. .... 18 B 6
East Fork of Salt R., Ariz.... 55 F 5
East Fork of Three Cr., Idaho. 50 D 7
East Fork of Vermillion R., S. Dak. .... 27 G 3
East Fork of White R., Ind... 19 B 7
East Fork of White Water R., Ind. .... 19 G 5
East Fork of Yellowstone R., Wyo. (see Lamar) .... 50 J 5
East Fort Madison, Ill. ..... 20 C 4
East Foxboro, Mass. (village), s.c.'95, 357 .... 9 D 4
East Franklin, Me. .... 6 G 6
East Franklin, Vt. .... 7 C 3
East Freedom, Pa., a300 .... 16 E 6
East Freetown, Mass. (village), s.c.'95, 529 .... 9 E 5
East Freetown Sta., Mass..... 9 D 5
East Gaines, N. Y., a200 .... 13 F 5
East Galway, N. Y., a200 .... 12 O 5
East Georgia, Vt., a250 ..... 7 B 4
East Germantown, Ind., 338.... 19 F 5
East Gilead, Mich., a100 ..... 23 L 14
East Glastonbury, Conn., a300. 10 F 3
East Gloucester, Mass. (part of Gloucester) .... 9 F 2
East Grafton, N. H. .... 7 G 8
East Granby, Conn. (place), a500; (town), 661 .... 10 E 2
East Grand Forks, Minn., s.c. '95, 1,443 .... 25 A 2
East Granger, N. Y. .... 13 G 7
East Granville, Vt., a225 .... 7 C 6
East Gray, Me. .... 6 C 8
East Greenbush, N. Y., a100... 12 P 6
East Greenville, O., ... 17 G 3
East Greenville, Pa., 539 ..... 15 L 6
East Greenwich, N. Y., a50.. 12 Q 5
East Greenwich (e.h.), R. I., (town), 3,127 .... 10 J 3
East Groton, Mass. .... 9 B 2
East Groveland, N. Y. .... 13 G 6
East Guilford, N. Y., a200 .... 12 L 7
East Haddam, Conn. (place), a800; (town), 2,599 .... 10 F 4
Eastham, Mass. (town), s.c.'95, 476; (village), s.c.'95, 370.. 8 O 5
East Hamilton, N. Y., a125 .. 12 L 6
East Hamilton, Tex. .... 46 O 6
East Hamlin, N. Y. .... 13 G 5
East Hampden, Me. .... 6 F 6
East Hampton, Conn., a2,000.. 10 E 3
Easthampton, Mass. (town), s.c. '95, 4,790; (village), s.c. '95, 3,974 .... 8 D 3
East Hampton, N. Y., a1,000. 11 S 10
East Hannibal, Ill. .... 21 C 6
East Hanover, Pa., a100 ..... 15 J 6
East Hardwick, Vt. .... 7 E 4
East Hartford, Conn. (place), a2,500; (town), 4,555 ..... 10 E 2
East Hartford Meadow, Conn., a650 .... 10 E 2
East Hartland, Conn., a300 ... 10 D 2
Easthaven, Conn. (town), 955. 10 D 4
Easthaven, Vt. (town), 236... 7 G 1
East Haverhill, Mass. (part of Haverhill) .... 9 D 1
East Haverhill, N. H. .... 7 G 6
East Head Pond, Mass. .... 9 F 5
East Hebron, N. H. .... 7 G 8
East Helena, Mont., a500 .... 49 E 3
East Henderson, Minn. .... 25 D 5
East Hickman, Ky. .... 40 G 5
East Hickory, Pa., a350 .... 16 D 3
East Highgate, Vt., a150 .... 7 C 3
East Highlands, Cal. .... 57 H 8
East Hiram, Me. .... 6 B 8
East Hollston, Mass. (village), s.c.'95, 287 .... 9 C 4
East Homer, N. Y., a100 .... 12 K 6
East Houndsfield, N. Y., a100.. 12 K 4
East Hubbardton, Vt. .... 7 B 8
East Hubbardston, Mass. .... 8 F 3
East Humboldt Range, Nev. .. 54 G 2
East Islip, N. Y., a300 ..... 11 Q 10
East Ithaca, N. Y. .... 13 K 7
East Jaffrey, N. H. .... 7 F 11
East Java, N. Y., a200 ..... 13 F 6
East Jc., Mass. .... 9 C 5
East Jefferson, Me. .... 6 E 7
East Jewett, N. Y. .... 11 S 8
East Jordan, Mich., 731 ..... 23 L 7
East Kent, Conn. .... 10 B 3
East Kill, N. Y. .... 11 R 8
East Killingly, Conn., a700... 10 H 2
East Kill Mt., N. Y. .... 11 S 8
East Kingston, N. H. (town), 461 7 L 11
East Koy, N. Y., a200 ..... 13 F 6
East L., Oreg. .... 52 D 3
Eastlake, Ala., a1,000 ..... 42 D 3
East Lake, Conn. .... 10 B 4
Eastlake, Fla. .... 39 N 4
East Lake, Fla. .... 39 O 6
Eastlake, Mich., 1,856 ..... 23 J 9
East Lake, N. C. .... 36 S 3
Eastland, Cal. .... 56 H 2
Eastland, Oreg. .... 52 G 1
Eastland (Co.), Tex., 10,373 .. 46 J 5
Eastland (e.h.), Tex., a450 .... 46 J 5
East Las Vegas, N. Mex., 2,312 55 K 3
East Leavenworth, Mo. ..... 30 C 6
East Lebanon, Me. .... 6 B 9
East Lebanon, N. H. .... 7 F 8
East Lee, Mass. (village), s.c. '95, 407 .... 8 B 3
Eastlemon, Pa., a400 ..... 15 L 3
East Lempster, N. H. .... 7 F 10
East Le Roy, Mich., a175 .... 23 L 13
East Leverett, Mass. (village), s.c.'95, 159 .... 8 E 3
East Lexington, Mass. (village), s.c.'95, 627 .... 9 D 3
East Liberty, O., a325 ..... 17 C 4
East Line, N. Y., a100 ..... 12 P 6
East Linneus, Me. .... 6 G 3
East Litchfield, Conn., a200 .. 10 C 2
East Littleton, Mass. .... 9 C 2
East Livermore, Me. (town), 1,506 .... 6 C 7
East Liverpool, O., '90, 10,956; '97, a13,500 .... 17 J 3
East Long Meadow, Mass. (town), s.c.'95, 1,591; (vil.), s.c.'95, 1,591 .... 8 E 4
East Lyme, Conn. (place), a800; (town), 2,048 .... 10 F 4
East Lynn, Ill., a300 ..... 20 K 5
East Lynn, W. Va. .... 35 B 4
East Lynne, Mo., a500 ..... 31 D 7
East Machias, Me. (town), 1,637 6 J 6
East Madison, Me. .... 6 D 6
East Madison, N. H. .... 7 K 7
East Madison, Wis. .... 24 H 8
East Madisonville, O. .... 18 D 8
Eastman (e.h.), Ga., 1,082.... 38 E 7
Eastman, Ind. Ty .... 48 H 7
Eastman, Wis., a100 ..... 24 E 8
East Mansfield, Mass. .... 9 D 4
Eastmanville, Mich., a200 .... 23 J 11
East Marion, N. Y., a450 .... 11 S 9
East Martello Tower, Fla. ... 39 K 9
East Martinsburg, N. Y. .... 12 M 4
East Masonville, N. Y. .... 12 M 7
East Mattapoisett, Mass. (vil.), s.c.'95, 203 .... 9 E 6
East Mauch Chunk, Pa., 2,772. 15 L 5
East McDonough, N. Y. .... 12 L 6
East Meredith, N. Y., a500 ... 12 N 7
East Middlebury, Vt., a500 ... 7 B 7
East Millstone, N. J., s.c.'95, 476 .... 14 F 3
East Milton, Mass. (village), s.c.'95, 1,161 .... 9 D 3
East Mims, Fla. .... 39 P 5
East Mollue, Ill. .... 20 E 2
East Monkton, Vt., a325 ..... 7 B 6
East Monroe, O., a175 ..... 18 D 6
East Montezuma Cr., Col. .... 53 A 7
East Montpelier, Vt. (town), 953 7 E 6
East Moran Bay, Mich. .... 22 C 6
East Morleles, N. Y., a400.... 11 R 10
East Morris, Conn., a150 ..... 10 C 3
East Mt., Col. .... 53 B 1
East Mt., Vt. .... 7 C 8
East Nassau, N. Y., a300 .... 12 Q 6
East New Market, Md., a700... 33 M 5
East New York, N. Y. ..... 11 P 10
East Nishnabotna R., Ia. .... 28 C 5
East Northfield, Mass. (vil.), s.c.'95, 623 .... 8 E 2
East Northport, Me. .... 6 E 7
East Northport, N. Y. .... 11 Q 10
East Norton, Mass. (village), s.c.'95, 499 .... 9 D 5
East Norwalk, Conn., a1,000. 10 B 5
East Norwalk, O., a300 ..... 17 E 2
East Norwood, O. .... 18 C 8
East Nottingham, N. H. .... 7 K 10
East Okoboji L., Ia. .... 28 C 1
Easton, Cal., a100 .... 57 F 6
Easton, Conn. (town), 1,001.... 10 B 4
Easton, Ill., a275..... 20 F 5
Easton, Kan. .... 32 G 2
Easton, Me. (town), 978..... 6 H 2
Easton (e.h.), Md., 2,939..... 33 L 4
Easton, Mass. (town), s.c.'95, 4,452 .... 9 D 4
Easton, Mass. (village) ..... 9 D 4
Easton, Minn., s.c.'95, 273.... 25 D 6
Easton, Mo., a200 .... 30 C 5
Easton, N. H. (town), 248..... 7 G 6
Easton, N. Y., a200..... 12 P 6
Easton, N. Dak. .... 26 G 2
Easton, O., a250..... 17 G 3
Easton (e.h.), Pa., '90, 14,481; '97, a18,000..... 15 M 5
Easton, Tex. .... 46 N 5
Easton, Wash. .... 51 D 2
Easton, W. Va., a100..... 35 G 1
Eastondale, Mass. (vil.), s.c. '95, 328 .... 9 D 4
East Onondaga, N. Y., a300... 12 K 5
Eastons Pond, R. I..... 10 L 5
Eastons Pt., R. I..... 10 K 4
Easton Sta., Mass. .... 9 D 4
Eastonville, Col., a100..... 53 J 4
East Orange, N. J., s.c.'95, 17,927 .... 14 H 3
East Orange, Vt. .... 7 E 6
East Orleans, Mass. (village), s.c.'95, 312 .... 8 O 5
East Otto, N. Y., a300..... 13 E 7
Eastover, S. C., a100..... 37 G 4
East Palatka, Fla., a100..... 39 N 3
East Palermo, Me. .... 6 E 7
East Palermo, N. Y., a100.... 12 K 5
East Palestine, O., 1,816..... 17 J 3
East Palmyra, N. Y., a280.... 13 H 5
East Paris, Mich. .... 23 K 12
Eastpark, N. Y., a200..... 11 P 8
East Pasadena, Cal. .... 57 D 9
East Pass, Fla. .... 39 D 2
East Pass, Fla. .... 39 G 3
East Pawpaw, Ill., a200..... 20 H 2
East Peacham, Vt. .... 7 F 5
East Pembroke, Mass. (village), s.c.'95, 124 .... 9 E 4
East Pembroke, N. H. .... 7 J 10
East Pembroke, N. Y., a500... 13 F 6
East Pendleton, La., a125..... 45 B 4
East Penfield, N. Y. .... 13 H 5
East Peoria, Ill., 392..... 20 F 4
East Pepin, Wis. .... 24 C 5
East Pepperell, Mass. (village), s.c.'95, 1,315 .... 9 B 2
East Peru, Ia., a175..... 28 F 5
East Peru, Me. .... 6 C 7
East Petersburg, Pa., 558..... 15 K 6
East Pharsalia, N. Y., a300... 12 L 6
East Pierre, S. Dak. .... 27 D 2
East Pitcairn, N. Y., a150.... 12 M 3
East Pittsford, Vt. .... 7 C 8
East Pittston, Me. .... 6 D 7
East Plainfield, N. H. .... 7 E 8
East Plattsmouth, Ia. .... 28 B 6
East Plymouth, O., a425 ..... 17 J 1
East Poestenkill, N. Y., a200.. 12 Q 6
Eastpoint, Ga., 738..... 38 C 4
Eastpoint, Ky., a200..... 40 L 5
Eastpoint, La. .... 45 C 2
Eastpoint, Pa., a100..... 15 H 3
Eastport, Me. (town), 4,908.... 6 J 6
Eastport, Mich., a175..... 23 L 7
Eastport, N. Y., a450..... 11 R 10
East Portland, Oreg., '90, 10,532; '97, a11,000..... 52 C 1
East Poultney, Vt., a310..... 7 B 8
East Prairie, Mo., a250..... 31 O 11
East Providence, R. I. (town), 8,422 .... 10 K 2
East Providence Center, R. I.. 10 K 2
East Pt., Cal. .... 57 F 9
East Pt., Conn. .... 10 H 4
East Pt., Mass. .... 9 E 3
East Pt., N. J. .... 14 D 9
East Putney, Vt. .... 7 D 11
East Quogue, N. Y., a175..... 11 R 10
East R., Col. .... 53 E 5
East Radford, Va., a2,500..... 34 B 6
East Rainy Butte, N. Dak..... 26 B 3
East Randolph, N. Y., a700... 13 E 7
East Randolph, Vt. .... 7 D 7
East Richford, Vt., a200..... 7 D 2
East Richland, O., a100..... 17 H 4
East Ridge, N. H. .... 7 G 12
East Ringgold, O., a250..... 18 E 5
East River, Conn., a400 ..... 10 E 4
East River, N. Y. .... 11 Q 13
East River Mts., Va. .... 34 A 6
East River Mts., W. Va..... 35 D 6
East Riverside, Cal. .... 57 H 9
East Rochester, N. H. (vil.), 683 .... 7 L 9
East Rochester, O., a200..... 17 H 3
East Rock, Conn. .... 10 D 4
East Rockaway, N. Y., a1,000. 11 S 15
East Rodman, N. Y., a150..... 12 L 4
East Roxbury, Vt. .... 7 D 6
East Rupert, Vt., a125..... 7 B 9
East Rush Sta., N. Y..... 13 G 6
East Ryegate, Vt. .... 7 F 6
East Saginaw, Mich. ..... 23 O 11
East Saint Cloud, Minn. ..... 25 C 4
East Saint Louis, Ill., '90, 15,169; '97, a25,000..... 21 E 8

East Salem, Pa., a150 ... 15 H 5
East Salt R., Col. ... 53 A 4
East Sandy Cr., Pa. ... 16 C 4
East Saugatuck, Mich., a175 ... 23 J 12
East Saugus, Mass. (village), s.c.'95, 891 ... 9 E 3
East Schodack, N. Y., a300 ... 12 P 6
East Schuyler, N. Y., a100 ... 12 M 5
East Scott, N. Y., a100 ... 13 K 6
East Sebago, Me. ... 6 B 8
East Setauket, N. Y. ... 11 Q 10
East Sharpsburg, Pa., a100 ... 16 F 6
East Shelby, N. Y., a200 ... 13 F 5
East Sioux Falls, S. Dak., 577 ... 27 H 3
East Smethport, Pa., a250 ... 16 F 3
East Smithfield, Pa., a500 ... 15 J 3
Eastsound, Wash., a100 ... 51 C 1
East Spokane, Wash. ... 51 H 2
East Springfield, N. H. ... 7 G 9
East Springfield, N. Y., a300 ... 12 N 6
East Springfield, O., 197 ... 17 J 4
East Springfield, Pa., a500 ... 16 B 3
East Steuben, N. Y., a100 ... 12 M 5
East Stonegap, Va. ... 34 B 2
East Stoneham, Me. ... 6 B 7
East Stony Cr., N. Y. ... 12 O 5
East Stroudsburg, Pa., 1,819 ... 15 M 4
East Sudbury, Mass. ... 9 C 3
East Sullivan, Me. ... 6 J 7
East Sullivan, N. H. ... 7 E 11
East Sumner, Me. ... 6 C 7
East Superior, Wis., a100 ... 24 C 1
East Swan R., Minn. ... 25 E 2
East Swanton, Vt. ... 7 C 3
East Swanton Sta., Vt. ... 7 B 3
East Swanzey, N. H. ... 7 E 11
East Syracuse, N. Y., 2,231 ... 12 K 5
East Tarkio R., Mo. ... 30 B 4
East Taunton, Mass. ... 9 D 5
East Tawas, Mich., 2,200 ... 23 P 9
East Templeton, Mass. (vil.), s.c.'95, 380 ... 8 F 2
East Thetford, Mich., a125 ... 23 O 11
East Thetford, Vt. ... 7 E 7
East Thompson, Conn., a200 ... 10 H 1
East Tilton, N. H. ... 7 H 9
East Titusville, Pa., a200 ... 16 C 3
East Toledo, O. ... 17 D 1
East Townsend, O., a275 ... 17 E 2
East Troy, Pa., a275 ... 15 J 3
East Troy, Wis., a425 ... 24 K 9
East Trumbull, O., a225 ... 17 J 1
East Tyrone, Pa., 435 ... 16 F 5
East Unity, N. H. ... 7 F 9
East Varick, N. Y., a100 ... 13 J 6
East Vassalboro, Me. ... 6 D 7
East Venice, N. Y. ... 13 K 6
East Verde R., Ariz. ... 55 D 4
Eastview, Ky., a200 ... 40 E 5
Eastview, N. Mex. ... 55 J 4
Eastview, N. Y. ... 11 N 13
Eastview, Va. ... 34 C 7
Eastville, Mass. (village), s.c.'95, 176 ... 9 E 4
Eastville (e.h.), Va., a375 ... 34 M 6
Eastville Sta., Va. ... 34 M 6
East Wakefield, N. H. ... 7 K 8
East Waldoboro, N. Y. ... 11 O 8
East Walker R., Cal. ... 56 F 4
East Wallingford, Conn., a300 ... 10 E 4
East Wallingford, Vt., a400 ... 7 C 9
East Walpole, Mass. (village), s.c.'95, 527 ... 9 D 4
East Wareham, Mass. (village), s.c.'95, 614 ... 9 F 5
East Warren, Vt. ... 7 C 6
East Washaccum Pond, Mass. ... 9 B 3
East Washington, N. H. ... 7 F 10
East Waterboro, Me. ... 6 B 8
East Waterford, Pa., a200 ... 15 G 6
East Weare, N. H. ... 7 H 10
East Weymouth, Mass. (vil.), s.c.'95, 3,728 ... 9 E 4
East Whately, Mass. (village), s.c.'95, 285 ... 8 D 3
East Williamson, N. Y., a100 ... 13 H 5
East Willington, Conn., a175 ... 10 G 2
East Wilson, N. Y., a150 ... 13 E 5
East Wilton, Me. ... 6 C 6
East Windham, N. Y., a100 ... 12 O 7
East Windsor, Conn. (place) a125; (town), 2,890 ... 10 E 2
East Windsor, Mass. ... 8 C 3
East Windsor Hill, Conn., a150 ... 10 E 2
East Wina, Me. ... 6 G 5
East Winona, Wis. ... 24 C 6
East Winsted, Conn. ... 10 C 2
East Woburn, Mass. (village), s.c.'95, 1,178 ... 9 D 3
East Wolfboro, N. H. ... 7 K 8
Eastwood, Ky. ... 40 F 4
Eastwood, Mich., a250 ... 23 N 11
East Woodstock, Conn., a250 ... 10 G 2
East Worcester, N. Y., a500 ... 12 N 6
Eatmon, N. C. ... 36 N 3
Eatoa, Col., a300 ... 53 J 1
Eaton, Ill., a150 ... 21 K 7
Eaton, Ind., a600 ... 19 F 4
Eaton, Ind. Ty. ... 48 L 2
Eaton, Me. ... 6 H 4
Eaton (Co.), Mich., 32,094 ... 23 M 12
Eaton, N. Y., a700 ... 12 L 6
Eaton (e.h.), O., '90, 2,934; '97, a4,500 ... 18 A 5
Eaton, Tenn. ... 41 C 3
Eaton, Wis., a100 ... 24 L 6
Eaton Center, N. H., a514 ... 7 K 7
Eaton Rapids, Mich., 1,970 ... 23 M 13
Eatons Pt., N. Y. ... 11 Q 10
Eatonton, Ala. ... 42 B 2
Eatonton (c.h.), Ga., 1,682 ... 38 E 5
Eatontown, N. J., a1,050 ... 14 H 4
Eatonville, Kan. ... 32 P 4
Eatonville, Pa., a150 ... 15 K 3
Eatonville, Wash. ... 51 C 3
Eau Claire, Mich., a375 ... 23 J 14
Eau Claire, Pa., a300 ... 16 C 4
Eau Claire (Co.), Wis., s.c.'95, 33,172 ... 24 D 5
Eau Claire (e.h.), Wis., s.c.'95, 18,637 ... 24 D 5
Eau Claire Ls., Wis. ... 24 D 2
Eau Claire R., Wis. ... 24 E 5
Eau Claire River, Wis. ... 24 E 5
Eaudevie, Mo. ... 31 F 11
Eau Gallie, Fla., a400 ... 39 P 6
Ebbvale, Md. ... 33 J 1
Ebenezer, La. ... 45 E 6
Ebenezer, Miss., a200 ... 43 D 5
Ebenezer, Mo., a100 ... 31 F 10
Ebenezer, N. Y., a500 ... 13 E 6
Ebenezer, O. ... 18 A 5
Ebenezer, S. C., a100 ... 37 J 3
Ebenezer, Tenn., a100 ... 41 N 3
Ebenezer, Wis. ... 24 J 8
Ebenezer Cr., Ga. ... 38 J 6
Ebensburg (e.h.), Pa., 1,202 ... 16 E 6
Eber, O., a200 ... 18 D 5
Eberle, Ill. ... 21 H 8
Ebervale, Pa., 567 ... 15 L 5
Ebony, Tex. ... 46 J 6
Ebony, Va. ... 34 H 7
Eby, Cal. ... 56 C 2
Eby, Ind. ... 19 B 8
Echart, W. Va. ... 35 C 5
Echo, Ala., a125 ... 42 F 8
Echo, Cal. ... 56 B 4
Echo, Cal. ... 56 E 4
Echo, Ind. Ty. ... 48 N 1
Echo, Ia., a100 ... 28 B 4
Echo, Minn., s.c.'95, 252 ... 25 B 5
Echo, Miss. ... 43 C 8
Echo, Neb. ... 29 D 3
Echo, N. C. ... 36 L 6
Echo, Oreg., a125 ... 52 F 1
Echo, Tenn., a100 ... 41 J 2
Echo, Tex. ... 46 K 6
Echo, W. Va., a150 ... 35 B 4
Echo Cañon, Utah ... 54 D 5
Echo City, Utah, a100 ... 54 L 1
Echo Cliffs, Ariz. ... 55 D 2
Echo Cr., Cal. ... 57 L 6
Echo L., Me. ... 6 H 8
Echo L., N. Y. ... 11 S 9
Echols (Co.), Ga., 3,079 ... 38 F 10
Echols, Ky., a200 ... 40 C 6
Echo Peak, Cal. ... 57 L 6
Echo Peaks, Ariz. ... 55 D 2
Echota Sta., N. Y. ... 13 A 4
Eck, Ind., a200 ... 19 D 5
Eckard, S. Dak. ... 27 A 3
Eckelson, N. Dak. ... 26 F 3
Eckelson L., N. Dak. ... 26 F 3
Eckerman, Mich. ... 22 L 5
Eckert, Col. ... 53 C 5
Eckert, Mich., a475 ... 23 O 13
Eckerty, Ind., a200 ... 19 C 8
Eckford, Mich., a100 ... 23 M 13
Eckhart Mines, Md., 811 ... 33 C 2
Ecklington, Va. ... 34 H 4
Eckles, Miss. ... 43 E 1
Eckley, Col. ... 53 O 2
Eckley, Oreg. ... 52 A 4
Eckley, Pa., 1,241 ... 15 L 5
Eckman, W. Va. ... 35 D 6
Eckmansville, O., a275 ... 18 C 7
Eckvoll, Minn. ... 25 A 1
Eclectic, Ala., a175 ... 42 F 5
Econfine R., Fla. ... 39 E 2
Econfine R., Fla. ... 39 J 2
Economy, Ind., a250 ... 19 F 5
Economy, Mo., a100 ... 30 H 5
Economy, Pa., 413 ... 16 B 5
Econtuchka, Ind. Ty., a100 ... 48 J 4
Ecorse, Mich., a400 ... 23 P 13
Ecru, Miss., a125 ... 43 F 2
Ector, Tex., a150 ... 46 L 4
Ector (Co.), Tex., 224 ... 47 E 6
Ecusta, N. C., a100 ... 36 D 4
Eda, Okla. ... 48 G 3
Edanville, Mo. ... 31 H 9
Eddings L., S. C. ... 37 G 7
Eddington, Me. (town), 729 ... 6 F 6
Eddington, Pa., a200 ... 15 N 6
Eddsville, Minn. ... 25 C 5
Eddy, Col. ... 53 E 2
Eddy, Mont. ... 49 A 2
Eddy, Neb. ... 29 C 3
Eddy (Co.), N. Mex. ... 55 M 6
Eddy (c.h.), N. Mex., a2,000 ... 55 L 6
Eddy (Co.), N. Dak., 1,377 ... 26 F 2
Eddy, Tex., a300 ... 46 K 6
Eddystone, Pa., a500 ... 15 M 7
Eddytown, N. Y., a200 ... 13 J 6
Eddyville, Ill., 212 ... 21 H 11
Eddyville, Ia., s.c.'95, 847 ... 28 H 5
Eddyville (e.h.), Ky., 680 ... 40 A 6
Eddyville, Mass. ... 9 E 5
Eddyville, Neb., a150 ... 29 E 3
Eddyville, N. Y., a200 ... 13 E 7
Eddyville, Pa., a125 ... 16 D 5
Edelman, Pa., a150 ... 15 M 5
Edelstein, Ill. ... 20 F 4
Eden, Ala., a200 ... 42 E 3
Eden, Col. ... 53 J 6
Eden, Fla., a100 ... 39 Q 8
Eden, Ga., a150 ... 38 J 7
Eden, Ind., a100 ... 19 E 5
Eden, Ia. ... 28 A 1
Eden, Ky. ... 40 L 5
Eden, La. ... 45 E 3
Eden, Me. (town), 1,946 ... 6 G 7
Eden, Md., a150 ... 33 N 6
Eden, Mich., a150 ... 23 N 12
Eden, Miss. ... 43 D 5
Eden, Mo., a100 ... 31 J 9
Eden, Neb. ... 29 J 3
Eden, N. Y., a500 ... 13 E 6
Eden, N. C. ... 36 J 3
Eden, O. (see Edon) ... 17 A 1
Eden, Okla. ... 48 H 2
Eden, Pa., a100 ... 15 N 6
Eden, S. C. ... 37 D 2
Eden, Tex., a100 ... 47 H 6
Eden, Utah, a200 ... 54 C 4
Eden, Vt. (town), 851 ... 7 D 4
Eden, W. Va. ... 35 D 3
Eden, Wis., a200 ... 24 K 7
Edenburg, Va., 512 ... 34 F 3
Eden Mills, Vt. ... 7 D 4
Eden Park, O. ... 18 C 8
Eden Sta., Minn. ... 25 E 5
Eden Sta., O. ... 17 E 4
Edenton, N. Y. ... 12 M 2
Edenton (e.h.), N. C., 2,205 ... 36 Q 2
Edenton, O., a300 ... 18 B 6
Eden Valley, Minn., s.c.'95, 442 ... 25 C 4
Eden Valley, N. Y., a200 ... 13 E 6
Edenville, Ala. ... 42 A 9
Edenville, Mich., a175 ... 23 N 10
Edenville, N. Y., a200 ... 11 O 9
Edesville, Md., a200 ... 33 L 3
Edgar, Ill., a175 ... 21 K 6
Edgar (Co.), Ill., 26,787 ... 21 K 6
Edgar, Neb., 1,105 ... 29 F 3
Edgar, Tex. ... 46 K 8
Edgar, W. Va. ... 35 C 3
Edgar, Wis. ... 24 G 5
Edgard (e.h.), La., a500 ... 45 H 7
Edgars, N. J. ... 14 G 4
Edgar Springs, Mo., a100 ... 31 J 9
Edgarton, W. Va., a125 ... 35 B 5
Edgartown (e.h.), Mass. (vil.), s.c.'95, 1,054 ... 9 C 6
Edgartown, Mass. (town), s.c. '95, 1,125 ... 9 C 6
Edgartown Harb., Mass. ... 9 C 6
Edgartown Light, Mass. ... 9 C 6
Edge, Ark. ... 44 G 3
Edge, N. C. ... 36 M 5
Edgecomb, Me. (town), 749 ... 6 D 8
Edgecombe, N. C. ... 36 O 6
Edgecombe (Co.), N. C., 24,113 ... 36 O 3
Edgecumbe, Mt., Alaska ... 58 Y 8
Edgefield, O., a100 ... 18 C 5
Edgefield (Co.), S. C., 49,259 ... 37 D 4
Edgefield C. H. (e.h.), S. C., 1,168 ... 37 E 4
Edgefield, Tenn., a350 ... 41 H 2
Edgefield Jc., Tenn. ... 41 H 2
Edgehill, Mo. ... 31 L 9
Edgehill, Pa., a400 ... 15 M 6
Edgehill, Va. ... 34 J 4
Edgeley, N. Dak., a200 ... 26 F 3
Edgemont, Md., a100 ... 33 G 1
Edgemont, O. ... 18 C 8
Edgemont, S. Dak., s.c.'95, 361 ... 27 A 3
Edgemoor, Del., 322 ... 33 N 1
Edgerley, La. ... 45 C 6
Edgerton, Ind., a200 ... 19 G 2
Edgerton, Kan., s.c.'95, 382 ... 32 G 3
Edgerton, Mich., a150 ... 23 K 11
Edgerton, Minn., s.c.'95, 275 ... 25 A 6
Edgerton, Mo., 482 ... 30 C 5
Edgerton, O., 967 ... 17 A 2
Edgerton, S. Dak., a200 ... 27 F 3
Edgerton, Va. ... 34 H 7
Edgerton, Wis., s.c.'95, 1,972 ... 24 H 9
Edgewater, Ill. ... 21 C 8
Edgewater, Mich., a100 ... 23 J 8
Edgewater, N. J., a350 ... 14 C 2
Edgewater, N. Y., 14,265 ... 11 P 15
Edgewater, Va. ... 34 E 3
Edgewater Park, N. J., s.c.'95, 281 ... 14 E 5
Edgewood, Ala. ... 42 E 6
Edgewood, Cal. ... 56 C 1
Edgewood, Fla. ... 39 G 6
Edgewood, Ga., a250 ... 38 C 4
Edgewood, Ill., 255 ... 21 H 8
Edgewood, Ill. ... 21 C 10
Edgewood, Ia., s.c.'95, 623 ... 28 L 2
Edgewood, La., a400 ... 45 C 6
Edgewood, Md. ... 33 L 2
Edgewood, Mich. ... 23 M 11
Edgewood, Mo., a100 ... 30 K 6
Edgewood, N. Y., a250 ... 12 O 7
Edgewood, Tenn., a175 ... 41 F 2
Edgewood, Tex., a200 ... 46 M 5
Edgewood, Va. ... 34 D 7
Edgewood Park, Pa., 616 ... 16 G 1
Edglagton, Ill., a250 ... 20 D 3
Edgington, W. Va. ... 35 A 1
Edgmoor, S. C., a175 ... 37 F 2
Edgo, Pa., a150 ... 16 D 6
Edina (e.h.), Mo., 1,456 ... 30 H 4
Edina Mills, Minn., s.c.'95, 714 ... 25 D 5
Edinboro, Pa., 1,107 ... 16 B 3
Edinburg, Ill., 806 ... 21 G 6
Edinburg, Ind., 2,031 ... 19 D 6
Edinburg, Miss., a200 ... 43 F 5
Edinburg, Mo., 182 ... 30 E 4
Edinburg, N. J., a150 ... 14 F 4
Edinburg, N. Y., a200 ... 12 O 5
Edinburg, N. Dak., a300 ... 26 G 1
Edinburg, O., a200 ... 17 H 2
Edinburg, Pa., a300 ... 16 B 4
Edison, Ga., a200 ... 38 B 8
Edison, Ill., a250 ... 21 B 8
Edison, Neb., a200 ... 29 E 3
Edison, N. J. ... 14 F 1
Edison, O., 345 ... 17 E 3
Edison, Wash., a150 ... 51 C 1
Edisto, S. C. ... 37 G 5
Edisto L., S. C. ... 37 H 6
Edisto Island, S. C., a400 ... 37 H 6
Edisto R., S. C. ... 37 G 5
Edisto R., N. Fork of, S. C. ... 37 F 4
Edith, Ala. ... 42 C 5
Edith, Ga. ... 38 F 10
Edith, Kan. ... 32 A 3
Edith, O., a175 ... 18 H 5
Edith, Tex. ... 47 G 6
Edith, Va. ... 34 F 3
Edith, Wis. ... 24 D 1
Edmeston, N. Y., a500 ... 12 M 6
Edmiston, W. Va. ... 35 E 3
Edmond, Ala. ... 42 C 1
Edmond, Kan., a200 ... 32 C 2
Edmond, Okla., 204 ... 48 H 3
Edmonds, N. C. ... 36 H 1
Edmonds, Wash., a500 ... 51 C 2
Edmondson, Ark., a275 ... 41 M 4
Edmonson (Co.), Ky., 8,005 ... 40 D 6
Edmonson, Mo. ... 31 F 8
Edmonton (e.h.), Ky., a300 ... 40 E 6
Edmore, Mich., 735 ... 23 L 11
Edmund, Wis. ... 24 F 9
Edmunds, N. Dak. ... 26 F 2
Edmunds (Co.), S. Dak. s.c.'95, 3,740 ... 27 E 4
Edmunds, Tenn. ... 41 D 2
Edmunds Store, Va. ... 34 H 7
Edna, Cal. ... 57 E 7
Edna, Ga. ... 38 E 7
Edna, Idaho ... 50 D 6
Edna, Ia. ... 28 A 1
Edna, Kan., a500 ... 32 G 4
Edan, Mich. ... 23 N 11
Edna, Minn., a150 ... 25 A 2
Edna (e.h.), Tex., 537 ... 46 L 9
Edna Sta., O. ... 18 E 7
Edom, Tex., a300 ... 46 M 5
Edom, Va., a100 ... 34 F 3
Edon, O., 601 ... 17 A 1
Edonia, N. C. ... 36 M 5
Edray, W. Va., a100 ... 35 F 4
Edsoa, Ark., a100 ... 44 E 8
Edson, Cal. ... 57 K 8
Edson, Kan. ... 32 A 2
Edson, Wis., a275 ... 24 D 5
Edson, Wyo. ... 50 N 8
Edson Corners, Mich. ... 23 M 9
Edsville, Miss. ... 43 E 4
Edvlus, Va. ... 34 B 4
Edwall, Wash. ... 51 H 2
Edward, Cape, Alaska ... 58 Y 8
Edward, Minn. ... 25 A 3
Edward, N. C. ... 36 Q 4
Edwards, Col. ... 53 F 3
Edwards, Fla. ... 39 G 1
Edwards, Ill., a250 ... 20 F 4
Edwards (Co.), Ill., 9,444 ... 21 J 9
Edwards, Ia. ... 28 J 2
Edwards (Co.), Kan., s.c.'95, 3,222 ... 32 C 4
Edwards, Ky. ... 40 B 7
Edwards, Miss., a475 ... 43 C 6
Edwards, Mo. ... 31 F 8
Edwards, N. Y., a300 ... 12 M 3
Edwards (Co.), Tex., 1,970 ... 47 G 8
Edwardsburg, Mich., 404 ... 23 J 14
Edwardsdale, Pa., 3,284 ... 15 L 4
Edwardsport, Ind., 670 ... 19 B 7
Edwards Pt., Tex. ... 47 C 2
Edwards R., Ill. ... 20 D 3
Edwards Sta., Mo. ... 30 E 6
Edwardsville (e.h.), Ala., a475 ... 42 F 3
Edwardsville (e.h.), Ill., '90, 3,561; '97, a4,000 ... 21 F 8
Edwardsville, Ind., a100 ... 19 D 8
Edwardsville, Kan., a300 ... 32 H 2
Edwardsville, N. Y., a200 ... 12 L 2
Edwardsville, N. C. ... 36 H 2
Edwardsville, O., a100 ... 18 B 6
Edwardsville, Okla. ... 48 D 3
Edwardsville Crossing, Ill. ... 21 E 8
Edwardsville Jc., Ill. ... 21 E 8
Edwin, Ala. ... 42 G 7
Edwin, Ga. ... 38 E 4
Edwin, Kan. ... 32 A 4
Edwin, Md. ... 33 M 6
Edwin, Mich., a150 ... 22 H 6
Edwina, Tenn. ... 41 P 3
Edy, Ga., a100 ... 38 E 10
Eelbeck, Ga. ... 38 B 7
Eel R., Cal. ... 56 B 2
Eel R., Ind. ... 19 B 6
Eel R., Ind. ... 19 D 3
Effie, N. C. ... 36 C 4
Effie, Tex. ... 46 H 4
Effie, W. Va. ... 35 A 4
Effingham (Co.), Ga., 5,599 ... 38 J 7
Effingham (Co.), Ill., 19,358 ... 21 H 7
Effingham (e.h.), Ill., 3,260 ... 21 H 7
Effingham, Kan., a300 ... 32 G 2
Effingham, N. H. (town), 720 ... 7 L 7
Effingham, S. C., a300 ... 37 J 3
Effington, S. Dak. ... 27 G 1
Effna, Va. ... 34 A 6
Effner, Ill., a100 ... 20 K 4
Effort, Pa., a250 ... 15 M 5
Efirds Mills, N. C. ... 36 J 4
Efland, N. C. ... 36 L 2
Egan, Ill. ... 20 G 1
Egan, S. Dak., a425 ... 27 H 2
Egan, Tex., a150 ... 46 K 5
Egbert, Ark. ... 44 J 4
Egbert, Wyo. ... 50 P 8
Egeria, Col., a125 ... 53 E 2
Egeria, W. Va. ... 35 D 5
Egeria Cr., Col. ... 53 E 2
Egeria Park, Col. ... 53 E 2
Egghead, La. ... 45 E 4
Egge, S. Dak. ... 27 H 2

Egger, Ark ..... 44 E 5
Eggertsville, N. Y., a150 ..... 13 E 6
Egg Harbor, Wis., a150 ..... 24 M 4
Egg Harbor City, N. J., s.c.'95, 1,557 ..... 14 F 7
Egg Island Pt., N. J. ..... 14 D 9
Eggleston, Va., a100 ..... 34 B 6
Eggleton, W. Va. ..... 35 C 4
Egg Rock (L.H.), Me. ..... 6 J 8
Egg Rock Light, Mass. ..... 9 E 3
Eggville, Tenn. ..... 41 E 2
Eglantine, Ark., a100 ..... 44 H 3
Egleston, Fla. ..... 39 H 6
Eglon, W. Va., a200 ..... 35 G 2
Egmont Key, Fla. ..... 39 L 7
Egremont, Mass. (town), s.c. '95, 836; (village), s.c.'95, 490 ..... 8 A 4
Egremont, Miss. ..... 43 C 5
Egypt, Ga., a200 ..... 38 J 7
Egypt, Mass. (village), s.c.'95, 174 ..... 9 E 4
Egypt, Miss., a175 ..... 43 G 3
Egypt, N. Y., a150 ..... 13 H 5
Egypt, Pa., a500 ..... 15 L 5
Egypt, Wash. ..... 51 G 2
Egypt Mills, Mo. ..... 31 N 10
Ehler, Ia. ..... 28 L 3
Ehren, Ala. ..... 42 A 4
Ehren, Fla. ..... 39 M 6
Ehrenberg, Ariz. ..... 55 A 5
Ehrenfeld, Pa., 567 ..... 16 E 6
Ehrhardt, S. C. ..... 37 G 5
Elbert, Col., a200 ..... 53 J 4
Eldsvold, Wis. ..... 24 E 5
Elghmyville, N. Y. ..... 11 N 9
Eighteen Mile Cr., N. Y. ..... 13 E 5
Eight Mile, Mo. ..... 31 D 7
Eightmile, Oreg. ..... 52 F 1
Eightmile Turnout, S. C. ..... 37 J 6
Eighty Eight, Ky. ..... 40 E 7
Ellers, Cal. ..... 56 D 2
Eitzen, Minn., a100 ..... 25 F 6
Ekalaka, Mont. ..... 49 M 4
Ekdall, Wis. ..... 24 A 3
Ekin, Ind., a100 ..... 19 D 4
Ekin Sta., Tenn. ..... 41 H 2
E. K. Jc., Ky. ..... 40 L 4
Eklo, Md., a100 ..... 33 J 1
Ekom, S. C. ..... 37 D 3
Ekonk, Conn. ..... 10 H 3
Ekron, Ky., a100 ..... 40 D 5
Ela, Va. ..... 34 B 3
Elams, N. C. ..... 36 O 1
Elamsville, Va. ..... 34 C 7
Elamville, Ala. ..... 42 F 7
Eland, N. Dak. ..... 26 B 3
Eland, Wis., a200 ..... 24 H 5
Elba (c.h.), Ala., 285 ..... 42 E 8
Elba, Idaho, a200 ..... 50 F 7
Elba, Ill. ..... 21 J 10
Elba, Ky. ..... 40 B 5
Elba, Mich., a100 ..... 23 P 11
Elba, Minn., s.c.'95, 181 ..... 25 E 5
Elba, Neb., a400 ..... 29 F 2
Elba, N. Y., 428 ..... 13 F 5
Elba, Okla. ..... 48 J 3
Elba, Tenn. ..... 41 B 4
Elba I., Ga. ..... 38 H 1
Elba Sta., Wis. ..... 24 H 8
Elbe, Wash. ..... 51 C 3
Elberfeld, Ind., a250 ..... 19 B 8
Elberon, Ia., s.c.'95, 280 ..... 28 J 3
Elberon, N. J., a200 ..... 14 J 4
Elbert (Co.), Col., 1,856 ..... 53 K 4
Elbert (Co.), Ga., 15,376 ..... 38 F 3
Elberta, Fla. ..... 39 D 1
Elberton (c.h.), Ga., 1,572 ..... 38 F 3
Elberton, Wash., a350 ..... 51 H 3
Elbing, Kan., a100 ..... 32 E 3
Elbinsville, Pa., a125 ..... 16 F 7
Elbon, Pa., a275 ..... 16 E 4
Elbow Bend, Wash. ..... 51 G 1
Elbow Cañon, Col. ..... 53 E 3
Elbow L., Minn. ..... 25 E 1
Elbow Lake (c.h.), Minn., s.c. '95, 407 ..... 25 B 4
Elbowoods, N. Dak. ..... 26 B 2
Elbridge, Mich. ..... 23 J 10
Elbridge, N. Y., 693 ..... 13 K 5
Elbridge, Tenn. ..... 41 C 2
Elburn, Ill., 584 ..... 20 H 2
Elcajon, Cal., a100 ..... 57 J 10
El Cajon Mt., Cal. ..... 57 J 10
Elcampo, Tex., a100 ..... 46 L 8
El Capitan, Cal. (peak) ..... 56 J 5
Elcasco, Cal., a100 ..... 57 H 9
Elcho, Wis. ..... 24 H 4
Elco, Ill., a150 ..... 21 G 11
Elco, Kan. ..... 32 F 3
Elco, Pa., a575 ..... 16 C 6
Elco, S. C. (see Elko) ..... 37 F 5
Eldara, Ill., 241 ..... 21 D 6
Elder, Tenn. ..... 41 P 3
Eldena, Ill., 103 ..... 20 G 2
Elder, Cal. ..... 56 B 1
Elder, Ga. ..... 38 E 4
Elder Cr., Cal. ..... 56 C 2
Elder Cr., Oreg. ..... 52 E 4
Elderon, Wis. ..... 24 H 5
Elders Pond, Mass. ..... 9 E 5
Eldersville, Pa., a200 ..... 16 B 6
Elderton, Pa., 243 ..... 16 D 5
Elderville, Tex. ..... 46 N 5
Eldon, Ia., s.c.'95, 1,867 ..... 28 J 6
Eldon, Mo., a300 ..... 31 G 8
Eldora (c.h.), Ia., s.c.'95, 2,096 ..... 28 G 3
Eldora, N. J. ..... 14 E 9
Eldorado (c.h.), Ark., 455 ..... 44 G 8
Eldorado, Cal., a150 ..... 56 E 4
Eldorado (Co.), Cal., 9,232 ..... 56 E 4
Eldorado, Ill., a1,600 ..... 21 J 10
Eldorado, Ia., a250 ..... 28 K 1
Eldorado (c.h.), Kan., s.c.'95, 3,518 ..... 32 F 4
Eldorado, Md., a100 ..... 33 M 5
Eldorado, Neb. ..... 29 G 3
Eldorado, N. C., a100 ..... 36 K 4
Eldorado, O., 365 ..... 18 A 5
Eldorado, Okla. ..... 48 C 6
El Dorado, Pa., a175 ..... 16 F 6
Eldorado, Tex. ..... 47 G 7
Eldorado, Utah ..... 54 B 6
Eldorado, W. Va. ..... 35 D 4
Eldorado, Wis., a150 ..... 24 J 7
Eldorado Canyon, Nev., a150 ..... 54 G 7
El Dorado Springs, Mo., 1,543 ..... 31 E 9
Eldora Jc., Ia. ..... 28 G 3
Eldorendo, Ga. ..... 38 B 9
Eldred, Col. ..... 53 H 5
Eldred, Kan. ..... 32 D 4
Eldred, N. Y., a150 ..... 11 N 8
Eldred, Pa., 1,050 ..... 16 F 3
Eldredsville, Pa., a100 ..... 15 J 3
Eldridge, Ala., a125 ..... 42 B 3
Eldridge, Ark. ..... 44 D 6
Eldridge, Ia., a125 ..... 28 M 4
Eldridge, Mo. ..... 31 G 9
Eldridge, N. Dak. ..... 26 F 3
Eldridge, Tex. ..... 47 E 7
Eldridge, Tex. ..... 47 G 2
Eleanor, Ala. ..... 42 C 6
Eleanor, L., Cal. ..... 57 K 5
Eleanor, Pa., a200 ..... 16 E 4
Eleanor, Wis. ..... 24 D 4
Eleanor Cr., Cal. ..... 57 K 5
Elephant Back, Wyo. ..... 50 O 3
Elephant L., Minn. ..... 25 E 1
Elephant Mt., Tex. ..... 47 D 7
Elephant Pass, Ia. ..... 45 L 7
Elephants Head, Cal. ..... 57 D 5
Elercy, Ill. ..... 20 F 1
Eleva, Wis., 200 ..... 24 C 5
Eleven Mile Sta., Cal. ..... 57 K 6
Eleven Point R., Mo. ..... 31 K 11
Elgin, Ill., '90, 17,823; '97, a25,000 ..... 20 J 1
Elgin, Ia., s.c.'95, 577 ..... 28 K 2
Elgin, Kan., a275 ..... 32 F 4
Elgin, Minn., s.c.'95, 335 ..... 25 E 5
Elgin, Mo. ..... 30 H 5
Elgin, Neb., a500 ..... 29 F 1
Elgin, N. Y. ..... 13 F 7
Elgin, O., a100 ..... 17 B 3
Elgin, Okla. ..... 48 G 2
Elgin, Oreg., 227 ..... 52 H 1
Elgin, Pa., 169 ..... 16 C 3
Elgin, S. C. ..... 37 G 2
Elgin, Tex., a850 ..... 46 K 7
Elgin, Wash. ..... 51 C 2
Elgin Sta., Mo. ..... 30 F 4
Eli, Ind. Ty. ..... 48 L 2
Eli, Neb. ..... 29 C 1
Eli, O. ..... 18 C 5
Eliasville, Tex. ..... 46 J 5
Elida, O., 399 ..... 17 B 3
Elijah, Va. ..... 34 C 7
Elimsport, Pa., a150 ..... 15 H 4
Eliot, Me. (town), 1,463 ..... 6 B 9
Elixir, Ark., a250 ..... 44 G 2
Elizabeth, Cape, Alaska ..... 58 N 7
Elizabeth, Cape, Alaska ..... 58 O 7
Elizabeth, Ark. ..... 44 H 2
Elizabeth, Col., a300 ..... 53 J 4
Elizabeth, Ill., 495 ..... 20 E 1
Elizabeth, Ind., 267 ..... 19 E 8
Elizabeth, Minn., s.c.'95, 151 .. 25 A 3
Elizabeth, Miss., a100 ..... 43 C 4
Elizabeth, Neb. ..... 29 D 3
Elizabeth (c.h.), N. J., s.c.'95, 43,834 ..... 14 H 3
Elizabeth, Pa., 1,804 ..... 16 C 6
Elizabeth (c.h.), W. Va., 710 .. 35 D 2
Elizabeth City (c.h.), N. C., 3,251 ..... 36 R 2
Elizabeth City (Co.), Va., 16,138 34 L 6
Elizabeth Is., Mass. ..... 9 B 6
Elizabeth Lake, Cal. ..... 57 G 8
Elizabeth Park, Va. ..... 34 L 3
Elizabeth R., Va. ..... 34 K 2
Elizabethton (c.h.), Tenn., 734. 41 R 2
Elizabethtown (c.h.), Ill., 652.. 21 J 11
Elizabethtown, Ind., 430 ..... 19 E 6
Elizabethtown (c.h.), Ky., 2,260 40 E 5
Elizabethtown, N. Mex., a300 .. 55 K 2
Elizabethtown (c.h.), N. Y., 573 12 P 3
Elizabethtown (c.h.), N. C., a300 ..... 36 M 5
Elizabethtown, O., a225 ..... 18 A 6
Elizabethtown, Pa., 1,218 ..... 15 J 6
Elizabethville, Pa., 676 ..... 15 J 5
Elizaville, Ind., a125 ..... 19 D 4
Elizaville, Ky., 164 ..... 40 J 4
Elizaville, N. Y., a100 ..... 12 P 7
Elk, Ala. ..... 42 C 2
Elk, Cal., 216 ..... 56 B 3
Elk, Ind. Ty. ..... 48 H 6
Elk, Kan. ..... 32 F 3
Elk (Co.), Kan., s.c.'95, 10,820 32 F 4
Elk, Mich., a100 ..... 23 O 11
Elk, Mont. ..... 49 C 1
Elk, N. Mex. ..... 55 K 6
Elk (Co.), Pa., 22,239 ..... 16 E 4
Elk, Wash. ..... 51 H 2
Elkader (c.h.), Ia., s.c.'95, 708. 28 L 2
Elkader, Kan. ..... 32 B 3
Elka Park, N. Y. ..... 11 S 8
Elkatawa, Ky., a100 ..... 40 K 5
Elk City, Idaho ..... 50 D 4
Elk City, Kan., s.c.'95, 770 .... 32 G 4
Elk City, Neb., a100 ..... 29 H 2
Elk City, Oreg. ..... 52 B 2
Elk City, Pa., a100 ..... 16 C 4
Elk Cr., Mich. ..... 23 Q 11
Elk Cr., Mont. ..... 49 G 3
Elk Cr., N. Y. ..... 12 N 7
Elk Cr., Okla. ..... 48 D 5
Elk Cr., Oreg. ..... 52 A 4
Elk Cr., Oreg. ..... 52 B 3
Elk Cr., Oreg. ..... 52 C 4
Elk Cr., Pa. ..... 15 H 5
Elk Cr., Pa. ..... 16 B 3
Elk Cr., S. Dak. ..... 27 E 2
Elkcreek, Cal., a225 ..... 56 C 3
Elkcreek, Ia. ..... 28 G 1
Elkcreek, Ky. ..... 40 F 4
Elkcreek, Mo. ..... 31 J 10
Elk Creek, Neb., 216 ..... 29 H 3
Elkcreek, N. Y., a125 ..... 12 N 6
Elkcreek, S. Dak., a125 ..... 27 A 2
Elkcreek, Va. ..... 34 A 7
Elkcreek, Wis. ..... 24 D 6
Elkdale, N. Y. ..... 13 E 7
Elkfalls, Kan., s.c.'95, 306 ..... 32 F 4
Elkfork, Ky. ..... 40 K 5
Elk Fork Salt R., Mo. ..... 30 H 6
Elk Garden, Va. ..... 34 D 2
Elk Garden, W. Va., 723 ..... 35 H 2
Elkgrove, Cal., 202 ..... 56 D 4
Elkgrove, Pa., a100 ..... 15 K 4
Elkgrove, Wis., a100 ..... 24 F 9
Elkhart, Ill., 414 ..... 20 F 5
Elkhart, Ind., '90, 11,360; '97, a15,000 ..... 19 E 1
Elkhart (Co.), Ind., 39,201 .. 19 E 1
Elkhart, Ia. ..... 28 F 4
Elkhart, Mo. ..... 31 D 8
Elkhart, Tex., a150 ..... 46 M 6
Elkhart, Wis., s.c.'95, 392 ..... 24 L 7
Elkhead, Mo. ..... 31 G 10
Elkhead, Oreg. ..... 52 B 3
Elk Head Cr., Col. ..... 53 D 1
Elk Head Mts., Col. ..... 53 D 1
Elk Hill, Pa. ..... 15 L 3
Elkhill, Va. ..... 34 G 5
Elkhorn, Mt., Idaho ..... 50 G 7
Elkhorn, Ill., a200 ..... 21 F 9
Elkhorn, Ia. ..... 28 C 4
Elkhorn, Ky., a150 ..... 40 F 6
Elkhorn, Mont., a500 ..... 49 E 3
Elkhorn, Neb., 325 ..... 29 H 2
Elkhorn, Pa., a200 ..... 16 C 6
Elkhorn, Tenn. ..... 41 E 2
Elkhorn, W. Va., a2,500 ..... 35 D 6
Elkhorn (c.h.), Wis., s.c.'95, 1,728 ..... 24 J 9
Elkhorn Cr., Col. ..... 53 G 1
Elkhorn Cr., Ill. ..... 20 F 2
Elkhorn Cr., Mont. ..... 49 M 2
Elkhorn Grove, Ill., a100 ..... 20 F 1
Elkhorn R., Neb. ..... 29 E 1
Elkhorn R., N. Fork of, Neb. .. 29 G 1
Elkin, Ky. ..... 40 H 5
Elkin, N. C., 288 ..... 36 H 2
Elkins, Ark. ..... 44 E 3
Elkins, N. H. ..... 7 G 9
Elkins, N. Mex. ..... 55 L 2
Elkins, W. Va., 737 ..... 35 G 5
Elkins Cr., Ga. ..... 38 C 5
Elkinsville, Ind. ..... 19 D 6
Elk L., Minn. ..... 25 B 2
Elk L., N. Y. ..... 12 P 3
Elk Lake, Pa., a200 ..... 15 K 3
Elkland, Mo. ..... 31 F 10
Elkland, Pa., 1,006 ..... 15 H 3
Elklawn, Cal. ..... 56 C 1
Elkflek, Pa., a1,000 ..... 16 D 7
Elk Mills, Tenn. ..... 41 R 2
Elkmont, Ala., a350 ..... 42 D 1
Elkmound, Wis., a100 ..... 24 C 5
Elk Mountain, Wyo. ..... 50 N 8
Elk Mt., Col. ..... 53 F 2
Elk Mts., Col. ..... 53 D 4
Elk Mts., Mont. ..... 49 F 3
Elk Mts., N. Mex. ..... 55 G 5
Elk Neck, Md. ..... 33 M 2
Elko, Ga., a100 ..... 38 D 7
Elko, Mo. ..... 30 G 4
Elko (Co.), Nev., 4,794 ..... 54 G 2
Elko (c.h.), Nev., a600 ..... 54 G 2
Elko, N. Y. ..... 13 E 7
Elko, S. C., 100 ..... 37 F 5
Elko, Va. ..... 34 J 6
Elk Park, Col. ..... 53 C 7
Elkpark, Mont. ..... 49 D 3
Elkpark, N. C., 313 ..... 36 E 2
Elk Peak, Mont. ..... 49 F 3
Elkpoint (c.h.), S. Dak., a1,500 27 H 4
Elkport, Ia., a350 ..... 28 L 2
Elk Prairie, Mo. ..... 31 J 9
Elk Prairie Cr., Mont. ..... 49 L 2
Elk R., Ala. ..... 42 C 1
Elk R., Col. ..... 53 E 1
Elk R., Ind. Ty. ..... 48 N 1
Elk R., Md. ..... 33 M 2
Elk R., W. Va. ..... 35 C 4
Elk R., Wis. ..... 24 F 3
Elk Rapids, Mich., a1,200 ..... 23 L 8
Elkridge, Md., 702 ..... 33 J 3
Elk River (c.h.), Minn., s.c.'95, 795 ..... 25 D 4
Elk River, Tenn. ..... 41 J 4
Elk River Jc., Ia. ..... 28 N 4
Elkriver Mills, Ala. ..... 42 C 1
Elkrun, Pa., a125 ..... 15 J 3
Elkrun, Va. ..... 34 H 3
Elkton, Ia. ..... 28 C 2
Elkton (c.h.), Ky., 1,158 ..... 40 B 7
Elkton (c.h.), Md., 2,318 ..... 33 M 2
Elkton, Mich., a200 ..... 23 P 10
Elkton, Minn. ..... 25 E 6
Elkton, Mo. ..... 31 F 9
Elkton O., a175 ..... 17 J 3
Elkton, Oreg., a100 ..... 52 B 3
Elkton, S. Dak., s.c.'95, 363 ... 27 H 2
Elkton, Tenn., 105 ..... 41 H 4
Elkton, Va., a750 ..... 34 F 4
Elk Valley, Tenn., a100 ..... 41 N 2
Elkville, Ill., 145 ..... 21 G 10
Elkville, Miss. ..... 43 H 2
Elkville, N. C. ..... 36 G 2
Elkwater, W. Va. ..... 35 F 3
Elkwood, N. Dak. ..... 26 F 1
Elkwood, Va. ..... 34 H 3
Ella, N. C. ..... 36 C 3
Ella, Oreg. ..... 52 F 1
Ella, S. C. ..... 37 F 3
Ella, Wis. ..... 24 B 5
Ellabell, Ga., a200 ..... 38 H 7
Ella L., N. C. ..... 36 Q 5
Ellard, Miss. ..... 43 F 2
Ellaville, Ala. ..... 42 C 2
Ellaville, Fla., a750 ..... 39 K 2
Ellaville (c.h.), Ga., a400 ..... 38 C 7
Ellejoy, Tenn., a100 ..... 41 O 3
Ellen, Mt., Utah ..... 54 M 4
Ellenboro, N. C. ..... 36 F 4
Ellenboro, W. Va., a275 ..... 35 D 2
Ellenboro, Wis., a200 ..... 24 E 9
Ellenburg, N. Y., a500 ..... 12 P 2
Ellenburg Center, N. Y., a300. 12 P 2
Ellenburg Depot, N. Y., a475.. 12 P 2
Ellendale, Del., a200 ..... 33 N 4
Ellendale, Ia. ..... 28 A 2
Ellendale, La., a100 ..... 45 H 7
Ellendale (c.h.), N. Dak., 761.. 26 F 3
Ellenorah, Mo. ..... 30 D 4
Ellensburg (c.h.), Wash., 2,768. 51 E 3
Ellentón, Fla. ..... 39 H 8
Ellenton, Pa., a200 ..... 15 J 3
Ellenton, S. C., 138 ..... 37 E 5
Ellenville, N. Y., 2,881 ..... 11 O 8
Ellenwood, Ga., a150 ..... 38 C 4
Ellerbe, N. C., a100 ..... 36 K 4
Ellerslie, Fla. ..... 39 M 6
Ellerslie, Ga., a100 ..... 38 B 6
Ellerslie, Md., 260 ..... 33 C 1
Ellerslie, N. Y. ..... 12 P 8
Ellerslie Sta., N. Y. ..... 12 P 7
Ellerton, Md., a100 ..... 33 G 2
Ellery, Ill. ..... 21 J 9
Ellery, N. Y., a175 ..... 13 D 7
Ellettsville, Ind., 712 ..... 19 C 6
Ellicott City (c.h.), Md., 1,488. 33 J 3
Ellicott Cr., N. Y. ..... 13 C 5
Ellicotts Mound, Fla. ..... 39 M 1
Ellicottsville Sta., O. ..... 17 J 4
Ellicottville, N. Y., 852 ..... 13 E 7
Ellijay (c.h.), Ga., 437 ..... 38 C 2
Ellijay, N. C. ..... 36 C 4
Ellijay R., Ga. ..... 38 C 2
Ellinger, Tex., a350 ..... 46 L 8
Ellington, Conn.(place), a1,214; (town), 1,539 ..... 10 F 2
Ellington, Ia. ..... 28 F 1
Ellington, Mo. ..... 31 L 10
Ellington, N. Y., a500 ..... 13 D 7
Ellinwood, Kan., s.c.'95, 692.. 32 D 3
Elliot, N. C. ..... 36 N 4
Elliott, Conn., a175 ..... 10 H 2
Elliott, Ga. ..... 38 G 8
Elliott, Ill., a300 ..... 20 J 5
Elliott, Ind. Ty. ..... 48 L 1
Elliott, Ia., s.c.'95, 440 ..... 28 C 5
Elliott, Kan. ..... 32 B 2
Elliott (Co.), Ky., 9,214 ..... 40 K 4
Elliott, Miss. ..... 43 E 3
Elliott, Mo., a200 ..... 30 G 6
Elliott, Mo. ..... 31 E 10
Elliott, N. Dak. ..... 26 G 3
Elliott, Oreg. ..... 52 A 3
Elliott, Pa., a1,000 ..... 16 E 1
Elliott, S. C., a150 ..... 37 H 3
Elliottsburg, Pa., a300 ..... 15 H 6
Elliotts Key, Fla. ..... 39 Q 12
Elliotts Mills, Pa., a500 ..... 16 B 4
Elliottstown, Ill. ..... 21 H 8
Elliottville, Ky., a125 ..... 40 K 4
Ellis, Ia. ..... 28 G 3
Ellis, Kan., s.c.'95, 1,017 ..... 32 C 3
Ellis (Co.), Kan., s.c.'95, 7,478 32 C 3
Ellis, Mass. ..... 9 D 4
Ellis, Mich. ..... 23 L 13
Ellis, Minn. ..... 25 C 3
Ellis, Mo., a100 ..... 31 D 9
Ellis, Neb., a100 ..... 29 H 3
Ellis, N. C. ..... 36 M 5
Ellis, O. ..... 17 F 4
Ellis, S. Dak. ..... 27 H 3
Ellis, Tex. ..... 47 G 8
Ellis (Co.), Tex., 31,774 ..... 46 L 5
Ellis, W. Va. ..... 35 E 3
Ellis, Wis., a125 ..... 24 H 5
Ellisboro Sta., N. C. ..... 36 K 2
Ellisburg, N. J., a150 ..... 14 E 6
Ellisburg, N. Y., 336 ..... 12 K 4
Ellisburg, Pa., a125 ..... 16 G 3
Ellisdale, N. J., a300 ..... 14 F 5
Ellisgrove, Ill., a250 ..... 21 F 9
Ellis I., N. J. ..... 14 C 3
Ellis I., N. Y. ..... 11 P 14
Ellis Jc., Wis. ..... 24 K 4
Ellis L., Miss. ..... 43 B 8
Ellis Mound, Ill., a100 ..... 21 H 9
Ellison, Ala. ..... 42 B 6
Ellison, Ill., a150 ..... 20 D 4
Ellison, W. Va. ..... 35 D 5
Ellison Bay, Wis., a100 ..... 24 M 4
Ellis R., N. H. ..... 7 K 6
Ellston, Ind. ..... 19 B 6
Ellston, Ky., a150 ..... 40 G 3
Ellston, Mont., a225 ..... 49 D 3
Ellston, O., a175 ..... 17 D 1
Ellston, Va., a450 ..... 34 C 6
Ellstown, Miss. ..... 43 G 2

Ellisville, Ill., 255 ..... 20 E 4
Ellisville (c.h.), Miss., 961 .... 43 F 7
Ellisville, S. Dak. ..... 27 E 2
Ellisville, Wis. ..... 24 L 6
Ellisville Sta., Ill. ..... 20 E 4
Ellithorpe, Conn. ..... 10 F 2
Ellmont, Pa. ..... 16 E 4
Elloree, S. C., 311 ..... 37 G 4
Ellsberry, O., a150 ..... 18 C 7
Ellsbury, N. Dak. ..... 26 G 2
Ellston, Ia., a400 ..... 28 E 6
Ellsworth, Ark. ..... 44 E 4
Ellsworth, Conn., a200 ..... 10 B 2
Ellsworth, Ill., a200 ..... 20 H 5
Ellsworth, Ind. ..... 19 C 8
Ellsworth, Ia., s.c.'95, 282.... 28 F 3
Ellsworth (Co.), Kan., s.c.'95, 8,873 ..... 32 D 3
Ellsworth (c.h.), Kan., s.c.'95, 1,415 ..... 32 D 3
Ellsworth (c.h.), Me. (city), 4,804 ..... 6 G 6
Ellsworth, Mich., a200 ..... 23 L 7
Ellsworth, Minn., s.c.'95, 352. 25 B 6
Ellsworth, Neb. ..... 29 B 1
Ellsworth, O., a525 ..... 17 J 2
Ellsworth, Mt., Utah ..... 54 M 5
Ellsworth (c.h.), Wis., s.c.'95, 881 ..... 24 B 5
Ellsworth Falls, Me. ..... 6 G 6
Ellsworth Je., Fla. ..... 39 N 5
Ellwood City, Pa., a2,000..... 16 B 5
Ellzey, Fla., a100..... 39 L 4
Ellzey, Miss. ..... 43 F 3
Elm, Ga. ..... 38 D 9
Elm, Mo. ..... 31 D 7
Elm, N. J., a200 ..... 14 E 7
Elm, Okla. ..... 48 D 3
Elma, Ia., s.c.'95, 939 ..... 28 J 1
Elma, Miss. ..... 43 H 1
Elma, N. Y., a250 ..... 13 E 6
Elma, Wash., 345 ..... 51 B 2
Elm City, Kan., a100 ..... 32 G 4
Elm City, N. C., a675 ..... 36 O 3
Elm Cr., Minn. ..... 25 C 6
Elm Cr., Okla. ..... 48 F 7
Elm Cr., Tex. ..... 47 G 9
Elmcreek, Neb., 357 ..... 29 E 3
Elmdale, Ind. ..... 19 B 4
Elmdale, Kan., a300 ..... 32 F 3
Elmdale, Mich. ..... 23 L 12
Elmdale, Minn. ..... 25 C 4
Elmendorf, Tex. ..... 46 J 8
Elmer, Mich., a150 ..... 23 Q 11
Elmer, Mo., a175 ..... 30 G 5
Elmer, N. J., s.c.'95, 1,145.... 14 D 7
Elmer, Pa., a250 ..... 16 G 3
Elmer Sta., Minn. ..... 25 A 3
Elm Fork of Red R., Okla.... 48 C 5
Elmgrove, Ia. ..... 28 D 3
Elmgrove, Ky. ..... 40 H 3
Elmgrove,Mass. (vil.), s.c.'95, 139 ..... 8 C 2
Elmgrove, Mo., a150 ..... 30 B 5
Elmgrove, W. Va., 594..... 35 E 1
Elmgrove, Wis., a150 ..... 24 F 11
Elmhall, Mich., a350 ..... 23 M 11
Elmhurst, Cal. ..... 56 K 3
Elmhurst, Ill., 1,050 ..... 20 K 2
Elmhurst, N. Y., a1,800 ..... 11 R 13
Elmhurst, Pa., a400 ..... 15 L 4
Elmhurst, R. I. ..... 10 J 3
Elmhurst, Wis. ..... 24 H 4
Elmington, Va. ..... 34 F 5
Elmira, Cal., 317 ..... 56 D 4
Elmira, Idaho ..... 50 C 1
Elmira, Ill., a200 ..... 20 F 3
Elmira, Mich., a300 ..... 23 M 7
Elmira, Mo. ..... 30 D 5
Elmira (c.h.), N. Y., '90, 30,-893; '97, a45,000 ..... 13 J 7
Elmira, O., a100 ..... 17 B 1
Elmira, Oreg. ..... 52 B 2
Elmira, S. Dak. ..... 27 H 1
Elmira, W. Va. ..... 35 E 3
Elmira Sta., Ia. ..... 28 L 4
Elm L., Minn. ..... 25 B 1
Elmo, Kan., a100 ..... 32 E 3
Elmo, Ky., a175 ..... 40 B 7
Elmo, Mo., a300 ..... 30 B 3
Elmo, Tex., a500 ..... 46 L 5
Elmo, W. Va. ..... 35 D 4
Elmo, Wis. ..... 24 F 9
El Modena, Cal. ..... 57 H 9
Elmont, Va. ..... 34 H 5
Elmonte, Cal., a200 ..... 57 D 9
El Mora, N. J. ..... 14 G 3
El Mora, N. Mex. ..... 55 G 3
Elmore, Ala. ..... 42 E 5
Elmore (Co.), Ala., 21,732 .... 42 E 5
Elmore, Ark. ..... 44 G 6
Elmore (Co.), Idaho, 1,870 .... 50 D 6
Elmore, Ill., a200 ..... 20 F 4
Elmore, Ind. Ty. ..... 48 H 5
Elmore, Minn., s.c.'95, 791.... 25 C 6
Elmore, O., 1,198 ..... 17 D 2
Elmore, Tex. ..... 47 G 3
Elmore, Vt. (town), 593 ..... 7 D 4
Elmore, Col., 355 ..... 53 K 8
El Morro, Cal. (see Morro).... 57 E 7
Elmot, Ark. ..... 44 M 3
Elmoville, Ill. ..... 20 E 1
Elm Park, Mo. ..... 30 D 2
Elmpark, Okla. ..... 48 G 1
Elm Point, Mo. ..... 30 L 7
Elm Pt., N. Y. ..... 11 R 13
Elm R., N. Dak. ..... 26 G 2
Elm R., S. Dak. ..... 27 F 1
Elms, Me. ..... 6 B 9
Elms, Va. ..... 34 J 6
Elmsford, N. Y., a250 ..... 11 N 13
Elmsprings, Ark., a250 ..... 44 D 2
Elmsprings, Ia. ..... 28 A 1
Elmsprings, S. Dak. ..... 27 B 2
Elm Store, Ark. ..... 44 K 2
Elmtree, Tenn. ..... 41 D 2
Elm Tree Beacon, N. J. ..... 14 H 3
Elm Valley, N. Y. ..... 13 G 7
Elmville, Ky., a100 ..... 40 G 4
Elmwood, Cal. ..... 56 E 5
Elmwood, Conn., a250 ..... 10 D 3
Elmwood, Ill., 1,548 ..... 20 F 4
Elmwood, La. ..... 45 C 4
Elmwood, Me. ..... 6 E 7
Elmwood, Mass. (vil.), s.c.'95, 412 ..... 9 E 4
Elmwood, Mo. ..... 30 F 6
Elmwood, Neb., 303 ..... 29 H 3
Elmwood, N. H. ..... 7 G 11
Elmwood, N. C., a125 ..... 36 H 3
Elmwood, O., a125 ..... 17 D 4
Elmwood, O. ..... 18 C 8
Elmwood, Okla. ..... 48 A 1
Elmwood, Pa. ..... 15 L 2
Elmwood, S. C. ..... 37 E 4
Elmwood, Wis. ..... 24 B 5
Elmwood Park, N. Y., a500.... 13 K 5
Elmwood Place, O., a3,000..... 18 C 8
Elmwood Sta., Mass. ..... 9 E 4
Elnora, Ind., a500 ..... 19 B 7
Elnora, N. Y., a200 ..... 12 P 6
Elod Bay, La. ..... 45 L 7
Eloika L., Wash. ..... 51 H 1
Eloise, Mich. ..... 23 P 13
Elon, Ark. ..... 44 J 8
Elon, Va. ..... 34 E 5
Elon College, N. C., a200..... 36 L 2
Elora, Neb. ..... 29 F 3
Elora, N. Dak. ..... 26 G 1
Elora, Tenn. ..... 41 J 4
El Paso, Ark., a350..... 44 H 4
El Paso (Co.), Col., 21,239 .... 53 J 5
Elpaso, Ill., 1,353 ..... 20 G 4
El Paso (Co.), Tex., 15,678.... 47 B 6
El Paso (c.h.), Tex., '90, 10,-338; '97, a13,000 ..... 47 A 6
Elpaso, Wis. ..... 24 B 5
El Paso Peak, Col. ..... 57 H 7
El Paso Well, Cal. ..... 57 H 7
Elpueblo, N. Mex. ..... 55 K 3
El Reno (c.h.), Okla., 285 ..... 48 G 3
El Rincon, Ariz. ..... 55 E 6
Elrio, Cal. ..... 57 F 8
Elrito, N. Mex., a700 ..... 55 J 2
El Roldes, Cal. ..... 56 B 3
Elrod, Ind., a100 ..... 19 F 6
Elrod, N. C. ..... 36 L 5
Elrod, S. Dak., a100 ..... 27 G 2
Elroy, N. C. ..... 36 O 4
Elroy, O. ..... 17 A 4
Elroy, Wis., s.c.'95, 1,560 .... 24 F 7
Elsah, Ill., 271 ..... 21 E 8
Elsberry, Mo., 390 ..... 30 L 6
Elsdon, Ill. ..... 21 C 10
Elsie, Ga. ..... 38 G 9
Elsie, Neb., a200 ..... 29 C 3
Elsie, Oreg. ..... 52 B 1
Elsinore, Cal., a600 ..... 57 H 9
Elsinore, Mo. ..... 31 L 11
Elsinore, Utah, a775 ..... 54 K 4
Elsmere, Del., a200 ..... 33 N 1
Elsmere, O. ..... 18 C 8
Elsmore, Kan., s.c.'95, 326.... 32 G 4
Elso, Mont. ..... 49 H 3
Elston, Mo., a125 ..... 31 H 7
Elston Mt., Col. ..... 53 B 7
Elton, Ala., a125 ..... 42 E 8
Elton, Ga. ..... 38 G 7
Elton, Mont. ..... 49 F 4
Elton, Neb. ..... 29 E 2
Elton, N. J., a150 ..... 14 G 5
Elton, N. Y., a150 ..... 13 F 7
Elton, N. Dak. ..... 26 B 1
Elton, O., a125 ..... 17 G 3
Elton, Pa., a250 ..... 16 E 6
Elton, W. Va. ..... 35 E 5
Elton, Wis. ..... 24 J 4
Eltopia, Wash. ..... 51 F 3
Eltoro, Cal. ..... 57 H 9
Elualala, Pa., a150 ..... 16 D 3
Elva, Ill. ..... 20 H 2
Elva, Ky. ..... 40 D 3
Elva, Mich. ..... 23 O 11
Elvan, Va. ..... 34 H 2
Elvaston, Ill., 307 ..... 20 C 5
Elvaton, Md. ..... 33 K 3
El Verano, Cal. ..... 56 C 4
Elverton, Tenn. ..... 41 N 3
Elvira, Ky., a275 ..... 40 J 6
Elwell, Ia. ..... 28 G 4
Elwell, Mich., a150 ..... 23 M 11
Elwell, W. Va. ..... 35 B 3
Elwha Cr., Wash. ..... 51 B 2
Elwin, Ill., a250 ..... 21 G 6
Elwood, Cal. ..... 57 F 8
Elwood, Ill., 243 ..... 20 J 3
Elwood, Ind., 2,284 ..... 19 E 4
Elwood, Ia., s.c.'95, 167 ..... 28 M 4
Elwood, Kan., s.c.'95, 395 .... 32 H 2
Elwood (c.h.), Neb., 373 ..... 29 E 3
Elwood, N. J., a500 ..... 14 F 7
Elwood, Va., a100 ..... 34 K 7
Elwyn, Pa., a500 ..... 15 M 7
Ely, Cal. ..... 56 C 4
Ely, Ia., a275 ..... 28 K 4
Ely, Mich., a100 ..... 23 M 6
Ely, Minn., s.c.'95, 2,260..... 25 F 2
Ely, Mo. ..... 30 J 5
Ely (c.h.), Nev., 203 ..... 54 H 3
Ely, N. J. ..... 14 G 5
Ely, N. Dak. ..... 26 D 1
Ely, Oreg. ..... 52 C 1
Ely Range, Nev. ..... 54 H 4
Elyria, Col., a1,000 ..... 53 J 3
Elyria, Kan., a200 ..... 32 E 3
Elyria, Neb. ..... 29 E 2
Elyria (c.h.), O., '90, 5,611; '97, a8,500 ..... 17 F 2
Elysburg, Pa., a250 ..... 15 J 5
Elysian, Minn., s.c.'95, 502.... 25 D 5
Elysian Fields, Tex., a250 .... 46 N 5
Ely Sta., Vt. ..... 7 F 7
Elyton, Ala., a500 ..... 42 D 4
Elzey, Ind. Ty. ..... 48 L 6
Emahaka, Ind. Ty. ..... 48 J 4
Emanuel (Co.), Ga., 14,703.... 38 G 6
Emanuel, Ky., a100 ..... 40 H 7
Emaus, Pa., 883 ..... 15 M 5
Embar, Wyo. ..... 50 K 6
Embargo Cr., Col. ..... 53 E 7
Embarrass, Minn. ..... 25 E 2
Embarrass, Wis., a200 ..... 24 J 5
Embarrass R., Ill. ..... 21 J 7
Embdem, Mc. (town), 579 .... 6 D 6
Embree, Mo. ..... 31 H 10
Embreeville, Pa., a125 ..... 15 L 7
Embreville, Tenn. ..... 41 R 2
Embry, Miss. ..... 43 F 3
Embudo, N. Mex., a275 ..... 55 J 2
Emden, Ill., a400 ..... 20 G 5
Emden, Mo. ..... 30 J 5
Emerado, N. Dak., a325 ..... 26 G 2
Emerald, Wis., a100 ..... 24 B 4
Emerald Bay, Cal. ..... 56 E 4
Emeraldgrove, Wis., a150 .... 24 J 9
Emerick, Neb. ..... 29 G 2
Emerickville, Pa., a150 ..... 16 E 4
Emerson, Fla. ..... 39 L 2
Emerson, Ga., a200 ..... 38 B 3
Emerson, Ia., s.c.'95, 481 .... 28 C 5
Emerson, Ky. ..... 40 K 4
Emerson, Mich., a125 ..... 22 M 4
Emerson, Mo., a100 ..... 30 J 5
Emerson, Neb., a700 ..... 29 H 1
Emerson, N. Y. ..... 13 J 5
Emerson, Tex. ..... 47 E 7
Emerson Sta., Mo. ..... 30 J 3
Emertscove, Tenn. ..... 41 O 3
Emery, Col. ..... 53 C 8
Emery, Ill., a125 ..... 20 G 6
Emery, S. Dak., a275 ..... 27 G 3
Emery, Utah, a150 ..... 54 L 4
Emery (Co.), Utah, s.c.'95, 4,390 54 M 4
Emery Gap., N. Mex. ..... 55 M 2
Emery Je., Mich ..... 23 O 9
Emeryville, Cal., 228 ..... 56 J 2
Emeryville, N. Y., a200 ..... 12 M 3
Emet, Ind. Ty. ..... 48 K 6
Emigrant Cr., Oreg. ..... 52 F 3
Emigrant Gap, Cal., a125 .... 56 E 3
Emigrant Peak, Mont. ..... 49 F 4
Emigrants Spring, Cal. ..... 57 H 6
Emigrant Sta., Mont. ..... 49 F 4
Emigsville, Pa., a375 ..... 15 J 6
Emil, Mt., Oreg. ..... 52 G 1
Emily, Ga. ..... 38 B 4
Eminence, Ind., a250 ..... 19 C 5
Eminence, Kan. ..... 32 B 3
Eminence, Ky., 1,002 ..... 40 F 4
Eminence (c.h.), Mo., a150.... 31 K 10
Eminence, N. Y., a150 ..... 12 N 6
Emington, Ill., 129 ..... 20 J 4
Emison, Ind., a100 ..... 19 B 7
Emit, Ga. ..... 38 H 7
Emit, N. C. ..... 36 N 3
Emlenton, Pa., 1,126 ..... 16 C 4
Emma, Mt., Ariz. ..... 55 B 2
Emma, Col. ..... 53 D 4
Emma, Ga. ..... 38 C 2
Emma, Ind., a150 ..... 19 E 1
Emma, Ill. ..... 21 J 10
Emma, N. C. ..... 36 D 3
Emma (c.h.), Tex. ..... 47 F 4
Emmalane, Ga. ..... 38 G 6
Emmalena, Ky. ..... 40 K 6
Emmerich, Wis. ..... 24 G 4
Emmet, Ark., a200 ..... 44 F 7
Emmet (Co.), Ia., s.c.'95, 7,619 28 D 1
Emmet (Co.), Mich., 8,756 .... 22 M 6
Emmet, Mo. ..... 31 E 10
Emmet, Neb. ..... 29 F 1
Emmetsburg (c.h.), Ia., s.c.'95, 2,104 ..... 28 D 1
Emmett, Cal. ..... 57 D 6
Emmet, Idaho, a250 ..... 50 C 6
Emmett, Mich., a225 ..... 23 Q 12
Emmett, S. Dak. ..... 27 H 4
Emmett, Wis. (town) ..... 24 B 9
Emmitsburg, Md., 841 ..... 33 H 1
Emmons, Minn. ..... 25 D 6
Emmons (Co.), N. Dak., 1,971 26 D 3
Emmonsburg, N. Y., a100 ..... 12 N 5
Emmonsburg, N. Dak. ..... 26 D 3
Emory, Miss. ..... 43 E 4
Emory (c.h.), Tex., 353 ..... 46 M 5
Emory, Va., a150 ..... 34 D 3
Emory, W. Va. ..... 35 H 2
Emorygap, Tenn., 386 ..... 41 M 3
Emory Grove, Md. ..... 33 J 2
Emory R., Tenn. ..... 41 M 2
Empire, Col., 134 ..... 53 G 3
Empire, Ga. ..... 38 E 7
Empire, Ky., 216 ..... 40 B 6
Empire, La., a200 ..... 45 K 8
Empire, Mich., a700 ..... 23 J 8
Empire, Nev., 327 ..... 54 C 3
Empire, N. C. ..... 36 K 3
Empire, O., 441 ..... 17 J 3
Empire (c.h.), Oreg., 252 .... 52 A 3
Empire, Pa., a125 ..... 16 E 4
Empire City, Kan., s.c.'95, 838. 32 H 4
Empire City, Minn. ..... 25 D 5
Empire Prairie, Mo., a200 .... 30 C 4
Emporia, Fla., a150 ..... 39 O 4
Emporia (c.h.), Kan., s.c.'95, 8,258 ..... 32 F 3
Emporia, Neb. ..... 29 F 1
Emporia, Tex. ..... 46 N 6
Emporia (c.h.), Va., a2,000... 34 H 7
Emporium (c.h.), Pa., 2,147... 16 F 3
Emrick, N. Dak. ..... 26 E 2
Emsley, S. Dak. ..... 27 F 3
Emsworth, Pa., a450 ..... 16 B 5
Enal, Ga. ..... 38 H 7
Encampment R., Mich. ..... 22 N 5
Encinal, Tex., 562 ..... 46 H 9
Encinal (Co.), Tex., 2,744 .... 46 H 10
Encinitas, Cal., a100 ..... 57 H 9
Endee, N. Mex. ..... 55 M 3
Enderlin, N. Dak., a150 ..... 26 G 3
Enders, Ark. ..... 44 H 4
Enders, Neb. ..... 29 C 3
Enders, Pa., a150 ..... 15 J 6
Endersly, Oreg. ..... 52 D 1
Endicott, Mass., (vil.), s.c.'95, 153 ..... 9 D 4
Endicott, Neb., 256 ..... 29 G 3
Endicott, N. C. ..... 36 K 4
Endicott, Va. ..... 34 C 7
Endicott, Wash., a200 ..... 51 H 3
Endicott, W. Va. ..... 35 E 1
Endicott Arm, Alaska ..... 58 N 5
Endless Pond, Me. ..... 6 F 5
End of Track, Wis. ..... 24 F 2
Enecks, Ga., a300 ..... 38 J 6
Enchoe, Okla. ..... 48 F 3
Enemy Cr., S. Dak. ..... 27 F 3
Energy, Ky. ..... 40 A 7
Energy, Miss. ..... 43 G 6
Enfield, Conn. (place), a1,000; (town), 7,199 ..... 10 E 2
Enfield, Ill., 870 ..... 21 J 9
Enfield, Me. (town), 769 ..... 6 F 5
Enfield, Mass. (town), s.c.'95, 990; (village), s.c.'95, 673... 8 E 3
Enfield, N. H. (town), 1,439.. 7 F 8
Enfield, N. C., 568 ..... 36 O 2
Enfield, Okla. ..... 48 H 3
Enfield, R. I., a500 ..... 10 J 2
Enfield Bridge, Conn. ..... 10 E 2
Enfield Center, N. H. ..... 7 F 8
Enfield Center, N. Y., a200.... 13 J 7
Engadine, Mich. ..... 23 K 5
Engelhard, N. C., a150..... 36 S 3
England, Ark., a250 ..... 44 J 5
Engle, Col., 701 ..... 53 K 8
Engle, N. Mex., a100 ..... 55 J 5
Engle, Tex., a100 ..... 46 L 8
Englevale, Kan., a150 ..... 32 H 4
Englevale, N. Dak. ..... 26 G 3
Englewood, Fla. ..... 39 N 6
Englewood, Ill. ..... 21 D 10
Englewood, Kan., a200 ..... 32 B 4
Englewood, Mo. ..... 30 H 7
Englewood, N. J., s.c.'95, 5,433 14 J 2
Englewood (Tp.), N. J.,'95, 5,690 14 C 1
Englewood, S. Dak., a125 ..... 27 A 2
Englewood, Tenn., a200 ..... 41 N 4
English, Ark., a250 ..... 44 J 6
English, Ind., 423 ..... 19 D 8
English, Ky., a100 ..... 40 F 3
English, Mich. ..... 22 G 6
English Center, Pa., a500 ..... 15 H 4
English Cr., N. J., a350 ..... 14 F 8
English Eddy, Ga., a100 ..... 38 G 8
English L., Ind. ..... 19 C 2
English Lookout, La. ..... 45 K 6
Englishmans Bay, Me. ..... 6 H 6
English R., Ia. ..... 28 J 4
English R., N. Y. ..... 12 P 2
Englishtown, N. J., a600 ..... 14 G 4
English Turn, La., a350 ..... 45 J 7
Englishville, Mich., a100 ..... 23 K 11
England, Minn. ..... 25 A 1
Enhaut, Pa., a800 ..... 15 J 6
Enid (c.h.), Okla., a4,400 ..... 48 G 2
Enigma, Ga., a100 ..... 38 E 9
Enmerdale Sta., N. Y. ..... 13 H 6
Ennice, N. C. ..... 36 G 1
Ennis, Miss. ..... 43 G 5
Ennis, Mont. ..... 49 E 4
Ennis, Tex., 2,171 ..... 46 L 5
Ennis, W. Va. ..... 35 D 6
Enniss, Mont (see Ennis) ..... 49 E 4
Ennisville, Pa., a100 ..... 16 G 5
Enno, N. C. ..... 36 M 3
Eno, O., a200 ..... 18 F 6
Enoch, Ala. ..... 42 A 6
Enoch, Ky. ..... 40 F 6
Enoch, Va. ..... 34 L 5
Enoch, W. Va. ..... 35 E 4
Enochsburg, Ind. ..... 19 F 6
Enochville, N. C., a300 ..... 36 H 3
Enola, Miss., a125 ..... 43 C 5
Enon, Ala., a175 ..... 42 G 6
Enon, Kan. ..... 32 D 4
Enon, Miss. ..... 43 D 8
Enon, Mo. ..... 31 G 8
Enon, O., 331 ..... 18 C 5
Enon, W. Va., a100 ..... 35 E 4
Enondale, Miss. ..... 43 H 5
Enongrove, Ga. ..... 38 A 5
Enon Sta., Miss. ..... 43 H 5
Enon Sta., Mo. ..... 30 L 7
Enon Valley, Pa., a900 ..... 16 B 5
Enoree, S. C., a1,400 ..... 37 E 2
Enoree R., S. C. ..... 37 E 2
Enos, Fla. ..... 39 Q 7
Enos, Ill. ..... 21 E 7
Enosburg, Vt. (town), 2,299 .. 7 D 3
Enosburg Falls, Vt. (village), 974 ..... 7 C 3
Ensemore, N. Y. ..... 13 K 6
Ensign, Kan. ..... 32 B 4

Ensley, Ala., a750 ..... 42 D 3
Ensley, Mich., a125 ..... 23 K 10
Ensleys, Tenn. ..... 41 B 4
Enterline, Pa., a275 ..... 15 J 6
Enterprise, Ala. ..... 42 F 8
Enterprise, L., Ark. ..... 44 J 8
Enterprise, Cal. ..... 56 D 3
Enterprise, Fla., a250 ..... 39 O 5
Enterprise, Idaho ..... 50 C 6
Enterprise, Ill. ..... 21 J 8
Enterprise, Ind. Ty., a175 ... 48 M 4
Enterprise, Kan., s.c.'95, 935. 32 E 3
Enterprise, Ky. ..... 40 K 4
Enterprise, La. ..... 45 F 3
Enterprise, Miss., a1,475 ..... 43 G 6
Enterprise, Mo. ..... 30 H 5
Enterprise, Neb. ..... 29 E 1
Enterprise, N. Y. ..... 11 N 9
Enterprise, O., a100 ..... 18 E 5
Enterprise (c.h.), Oreg., 242.. 52 H 1
Enterprise, Pa., a250 ..... 16 C 3
Enterprise, S. C., a225 ..... 37 H 6
Enterprise, Tenn. ..... 41 G 4
Enterprise, Utah ..... 54 C 5
Enterprise, Va. ..... 34 J 7
Enterprise, Wash. ..... 51 C 1
Enterprise, W. Va., a100 ..... 35 F 2
Enterprise Jc., Fla. ..... 39 O 5
Entrican, Mich. ..... 23 L 11
Entriken, Pa., a600 ..... 16 F 6
Enumclaw, Wash., a175 ..... 51 D 2
Enville, Ga., a125 ..... 38 H 8
Enville, Tenn., a150 ..... 41 E 4
Eola, Ill. ..... 20 J 2
Eola, La., 227 ..... 45 E 5
Eola, S. Dak. ..... 27 H 1
Eolia, Mo., a150 ..... 30 K 6
Eolian, Tex. ..... 46 J 5
Eothen, Wyo. ..... 50 P 5
Ep, Ky. ..... 40 G 4
Epes, Ala., a175 ..... 42 A 5
Ephraim, Utah, a2,000 ..... 54 L 3
Ephraim, Wis., a200 ..... 24 M 4
Ephraim Cr., Okla. ..... 48 G 2
Ephrata, Wash. ..... 51 F 2
Ephrata, Pa., a2,500 ..... 15 K 6
Ephratah, N. Y., a400 ..... 12 N 5
Epiphany, S. Dak. ..... 27 G 3
Epley Sta., Ky. ..... 40 C 7
Epoufette, Mich., a100 ..... 23 L 5
Epoufette, Pt., Mich. ..... 22 L 5
Epperson, Cal. ..... 56 C 3
Epperson, Ky. ..... 40 C 2
Epperson, Tenn. ..... 41 N 4
Epping, Me. ..... 6 H 6
Epping, N. H. (towa), 1,721.. 7 K 10
Epps, S. C. ..... 37 J 4
Epsilon, Mich. ..... 23 M 7
Epsom, Ind., a100 ..... 19 B 7
Epsom, N. H. (town), 815 .... 7 J 10
Epsom Sta., N. H. ..... 7 J 10
Epton, Pa., a300 ..... 16 B 6
Epworth, Ia., a.c.'95, 499..... 28 M 3
Epworth, Mo., a100 ..... 30 H 5
Epworth, S. C. ..... 37 E 3
Equality, Ala., a100 ..... 42 E 5
Equality, Ill., 622 ..... 21 J 10
Equality, S. C. ..... 37 C 2
Equinunk, Pa., a400 ..... 15 M 3
Era, Ark., a150 ..... 44 E 8
Era, Ky. ..... 40 A 7
Era, Tex. ..... 46 K 4
Erald, Va. ..... 34 G 4
Erasmus, Tenn. ..... 41 L 3
Erastina Sta., N. Y. ..... 11 P 15
Erastus, N. C. ..... 36 C 4
Erastus, O., a100 ..... 17 A 3
Erata, Miss. ..... 43 F 7
Erath, La. ..... 45 E 7
Erath, Tex. ..... 46 H 5
Erath (Co.), Tex., 21,594 ..... 46 J 5
Erbacon, W. Va. ..... 35 E 3
Erda, Utah. ..... 54 K 2
Erdahl Sta., Minn. ..... 25 B 4
Erect, N. C. ..... 36 K 3
Ergo, Mo. ..... 31 D 11
Erhard, Minn. ..... 25 A 3
Erhart, O., a175 ..... 17 F 2
Erl, S. C. ..... 37 D 3
Erle, Ala. ..... 42 F 7
Erick, Ga. ..... 38 F 7
Erickson, Wis. ..... 24 K 4
Erieson, Mont. ..... 49 M 4
Erieson, Neb. ..... 29 F 2
Erie, Col., 662 ..... 53 H 2
Erie, Fla. ..... 39 H 8
Erie, Ill., 535 ..... 20 E 2
Erie (c.h.), Kan., s.c.'95, 1,225. 32 G 4
Erie, Mich., a275 ..... 23 P 14
Erie, Minn. ..... 25 B 3
Erie (Co.), N. Y., 322,981 .... 13 E 6
Erie, N. Dak. ..... 26 G 2
Erie (Co.), O., 35,462 ..... 17 E 2
Erie (Co.), Pa., 86,074 ..... 16 B 3
Erie (c.h.), Pa., '90, 40,634; '97, a55,000 ..... 16 B 2
Erie, Tenn. ..... 41 M 3
Erie, Lake, U. S. ..... 5 K 2
Erie, W. Va. ..... 35 A 4
Erie Jc., N. Y. ..... 13 G 7
Erie Mills, N. C. ..... 36 K 4
Erieville, N. Y., a250 ..... 12 L 6
Erin, N. Y., a250 ..... 13 J 7
Erin (c.h.), Tenn., 789 ..... 41 F 2
Erin, Tex. ..... 47 A 2
Erin, Wis. (town) ..... 24 D 9
Erin, Neb. ..... 29 F 1
Erin Shades, Va. ..... 34 H 5
Erin Springs, Ind. Ty., a100 .. 48 G 5
Erlanger, Ky., a700 ..... 40 G 2
Erle, Cal. ..... 56 D 3
Erma, N. J. ..... 14 E 9
Erna, Tex. ..... 46 H 7
Ernest, S. C. ..... 37 K 4
Ernie, Ia. ..... 28 H 1
Ernstville, Md., a200 ..... 33 E 2
Ernul, N. C. ..... 36 P 4
Eros, Ark. ..... 44 G 2
Errol, N. H. (town), 178 ..... 7 K 4
Errol L., La. ..... 45 M 7
Erskine, Minn., a200 ..... 25 A 2
Erskine, N. J., a100 ..... 14 G 1
Erskine, S. Dak. ..... 27 A 3
Erskineville, Oreg. ..... 52 E 1
Ervay, Wyo. ..... 50 M 7
Erving, Mass. (town), s.c.'95, 964; (village), s.c.'95, 537... 8 E 2
Erwin, Ill. ..... 20 D 5
Erwin, Miss. ..... 43 B 4
Erwin, N. Y., a125 ..... 13 H 7
Erwin, Okla. ..... 48 F 1
Erwin, Oreg. ..... 52 H 2
Erwin, S. Dak., a175 ..... 27 G 2
Erwin (c.h.), Tenn., a175 .... 41 R 2
Erwinna, Pa., a250 ..... 15 M 6
Erwinton, S. C. ..... 37 F 6
Esau, Ark. ..... 44 G 5
Esbon, Kan., a600 ..... 32 D 2
Escalante, Col. ..... 53 B 5
Escalante, Utah, s.c.'95, 866... 54 L 5
Escalante Hills, Col. ..... 53 A 1
Escalante R., Utah ..... 54 L 5
Escalante Valley, Utah ..... 54 J 5
Escalon, Cal. ..... 56 D 5
Escambia (Co.), Ala., 8,666 .. 42 C 8
Escambia, Fla., a100 ..... 39 B 1
Escambia (Co.), Fla., s.c.'95, 22,503 ..... 39 B 1
Escambia Bay, Fla. ..... 39 B 1
Escambia Forks, Ala. ..... 42 C 8
Escambia Jc., Ala. ..... 42 C 8
Escambia R., Fla. ..... 39 B 1
Escanaba (c.h.), Mich., '90, 6,808; '97, a8,125 ..... 22 G 6
Escanaba R., Mich. ..... 22 G 5
Escatawpa, Ala., a175 ..... 42 A 8
Escatawpa R., Miss. ..... 43 H 9
Escholtz Basin, Alaska (see Eschscholtz Bay) ..... 58 J 3
Eschscholtz Bay, Alaska ..... 58 J 3
Escobeug, R. I., a100 ..... 10 H 3
Escondido, Cal., 541 ..... 57 H 9
Escondido Jc., Cal. ..... 57 H 9
Esdalle, Wla., a300 ..... 24 R 5
Eshcol, Pa., a100 ..... 15 H 6
Eskota, Tex., a150 ..... 47 G 5
Eskridge, Kan., s.c.'95, 554... 32 F 3
Esler, N. Dak. ..... 26 F 2
Esmeralda, Cal., a100 ..... 56 E 4
Esmeralda (Co.), Nev., 2,148.. 54 E 4
Esmond, Ariz. ..... 55 E 6
Esmond, S. Dak., s.c.'95, 398. 27 G 2
Esofea, Wis. ..... 24 E 7
Esomhill, Ga., a200 ..... 38 A 4
Esopus, N. Y., a300 ..... 12 P 8
Esopus, N. Y. (towa) ..... 11 N 9
Esopus Cr., N. Y. ..... 12 O 7
Espada, Cal. ..... 57 E 8
Espanola, Fla. ..... 39 O 4
Espanola, N. Mex., a200 ..... 55 J 3
Esparto, Cal. ..... 56 C 4
Espenberg Cape, Alaska ..... 58 H 3
Esper, Mo. ..... 30 G 3
Esperance, N. Y., 274 ..... 12 O 6
Esperanza, Cal. ..... 57 E 7
Esperanza, Miss. ..... 43 F 2
Espuela, Tex. ..... 47 G 4
Espy, Pa., 549 ..... 15 K 4
Espyville, Pa., a150 ..... 16 B 3
Esrom, Mo. ..... 31 D 10
Essen, Pa., a250 ..... 16 B 6
Essex, Conn. (place), a1,150; (town), 2,035 ..... 10 F 4
Essex, Ill., 266 ..... 20 J 3
Essex, Ia., s.c.'95, 607 ..... 28 C 6
Essex, Kan. ..... 32 B 3
Essex (Co.), Mass., 330,393.... 9 D 2
Essex, Mass. (town), s.c.'95, 1,587 ..... 9 E 2
Essex, Mass. (village), s.c.'95, 910 ..... 9 E 2
Essex, Minn. ..... 25 B 3
Essex, Mo., a100 ..... 31 N 11
Essex, Mont. ..... 49 C 1
Essex, Neb. ..... 29 D 3
Essex, Nev. ..... 54 A 1
Essex (Co.), N. J., s.c.'95, 312,000 ..... 14 G 2
Essex, N. Y., a700 ..... 12 Q 3
Essex (Co.), N. Y., 33,052 .... 12 P 3
Essex, N. C. ..... 36 O 2
Essex (Co.), Vt., 9,511 ..... 7 H 4
Essex, Vt. (town), 2,013..... 7 B 4
Essex (Co.), Va., 10,047 ..... 34 K 5
Essex Falls Sta., Mass., s.c.'95, 265 ..... 9 E 2
Essex Jc., Vt., a825 ..... 7 B 5
Essex Mt., Wyo. ..... 50 K 7
Essex R., Mass. ..... 9 E 2
Essex Sta., Conn. ..... 10 F 4
Essexville, Mich., 1,545 ..... 23 O 10
Essie, S. C. ..... 37 C 3
Essie, Va. ..... 34 B 6
Essig, Minn. ..... 25 C 5
Estabutchie, Miss., a375 ..... 43 F 8
Estacado, Tex., 238 ..... 47 F 4
Estella, Wis. ..... 24 D 4
Estelle, N. J. ..... 14 E 8
Estelline, S. Dak., s.c.'95, 238. 27 H 2
Estelline, Tex. ..... 47 G 3
Estelville, N. J., a175..... 14 E 8
Ester, Ala., a100 ..... 42 E 3
Esterdy, Minn. ..... 25 C 3
Esterly, S. Dak. ..... 27 G 1
Estero, Pt., Cal. ..... 57 D 7
Estero, Fla., a125 ..... 39 N 10
Estero Bay, Fla. ..... 39 N 10
Estero L., Fla. ..... 39 N 10
Esteros, Pt., Cal. (see Pt. Estero) ..... 57 D 7
Esteros Bay, Cal. (see Estero Bay) ..... 57 E 7
Estesbrook, Minn. ..... 25 D 4
Estes Cove, Col. ..... 53 G 2
Estesmill, Miss. ..... 43 F 5
Estes Park, Col. ..... 53 G 2
Estespark, Col. ..... 53 H 2
Estes Peak, Idaho ..... 50 E 5
Estey, Mich., a175 ..... 23 N 10
Esther, Neb. ..... 29 B 1
Estherdale, S. Dak. ..... 27 E 3
Estherville (c.h.), Ia., s.c.'95, 2,498 ..... 28 D 1
Estiffanulga, Fla. ..... 39 G 2
Estill (Co.), Ky., 10,836..... 40 J 5
Estill, Miss. ..... 43 C 4
Estill, Mo. ..... 30 G 6
Estill, S. C., a125 ..... 37 F 6
Esto, Ky. ..... 40 F 6
Estrella, Ariz. ..... 55 C 5
Estrella, Cal., a100 ..... 57 E 7
Estrella Cr., Cal. ..... 57 E 7
Eta, Ala. ..... 42 F 8
Etam, W. Va., a100 ..... 35 G 2
Etchison, Md. ..... 33 H 3
Etelka, Oreg. ..... 52 A 4
Etha, Ala. ..... 42 D 2
Ethan, S. Dak. ..... 27 G 3
Ethel, Ala. ..... 42 F 7
Ethel, Ga. ..... 38 F 6
Ethel, La. ..... 45 G 5
Ethel, Miss., a100 ..... 43 F 4
Ethel, Mo., a325 ..... 30 G 5
Ethel, Tenn. ..... 41 N 3
Ethel, Wash. ..... 51 C 3
Ethel Landing, Pa., a300..... 16 B 5
Ether, N. C. ..... 36 K 4
Etheridge, S. C. ..... 37 F 3
Etherley, Ill., a100 ..... 20 E 4
Etholea, Tex. ..... 47 B 6
Ethridge, Ky. ..... 40 G 3
Ethridge, Tenn., a200 ..... 41 G 4
Etiwanda, Cal. ..... 57 H 8
Etlah, Mo. ..... 31 K 7
Etna, Ga., a350 ..... 38 A 3
Etna, Ill., a100 ..... 21 J 7
Etna, Ind. Ty. ..... 48 L 6
Etna, Me. (town), 646..... 6 E 6
Etna, Mont. ..... 49 L 3
Etna, N. H. ..... 7 F 8
Etna, N. J., s.c.'95, 342..... 14 H 2
Etna, N. Y., a400 ..... 13 K 7
Etna, O., a325 ..... 18 E 5
Etna, Pa., '90, 3,767; '97, a4,000 ..... 16 C 5
Etna, Wash. ..... 51 C 4
Etna, Wis., a200 ..... 24 F 9
Etna Green, Ind., 411..... 19 D 2
Etna Mills, Cal., 271 ..... 56 C 1
Etna Mills, Va. ..... 34 J 5
Etoile, Ky. ..... 40 E 7
Etolle, Tex. ..... 46 N 6
Etola, Tenn. ..... 41 M 4
Etolin, Cape, Alaska ..... 58 F 6
Etolin I., Alaska ..... 58 X 8
Etolin Strait, Alaska ..... 58 G 6
Etowah (Co.), Ala., 21,926.... 42 E 2
Etowah, Okla. ..... 48 H 4
Etowah R., Ga. ..... 38 B 3
Etra, N. J., a225 ..... 14 G 5
Etta, Miss. ..... 43 F 2
Etter, Tenn. ..... 41 L 1
Etters, Pa., a475 ..... 15 J 6
Ettrick, Wis., a225 ..... 24 D 6
Ettricks, Va., 991 ..... 34 J 6
Eubank, Ky., a150 ..... 40 G 6
Eubank, Okla. ..... 48 D 7
Eubanks, Ga. ..... 38 G 4
Eucbee, Tenn. ..... 41 M 3
Eucheeanna, Fla., a125 ..... 39 D 1
Euclid, Minn., a200 ..... 25 A 1
Euclid, N. Y., a300 ..... 13 K 5
Euclid, O., a800 ..... 17 G 1
Euclid, O. ..... 18 D 8
Euclid (Tp.), O. ..... 18 J 7
Euclid, Pa. ..... 16 C 4
Eucutta, Miss. ..... 43 G 7
Eucutta Cr., Miss. ..... 43 G 7
Eudell, Neb. ..... 29 E 2
Eudora, Ga. ..... 38 D 5
Eudora, Kan., s.c.'95, 640.... 32 G 3
Eudora, Miss., 106 ..... 43 D 1
Eudora, Tex. ..... 46 N 6
Eudowood, Md. ..... 33 G 4
Eufaula, Ala., 4,394 ..... 42 G 7
Eufaula, Ind. Ty., a525..... 48 L 4
Eugene, Cal. ..... 56 E 5
Eugene, Ind., a350 ..... 19 B 5
Eugene (c.h.), Oreg., a4,075.. 52 B 2
Eugene, W. Va. ..... 35 B 5
Euharlee, Ga., 144 ..... 38 B 3
Eula, Ark. ..... 44 K 8
Eulala, S. C., a100..... 37 E 3
Eulaton, Ala., a100 ..... 42 F 3
Eulonia, Ga., a125 ..... 38 J 8
Eulonia, S. C. ..... 37 K 4
Eunice, La., a300 ..... 45 E 6
Eunola, Ala., a100 ..... 42 F 8
Euphemia, O., a325 ..... 18 A 5
Eupora, Miss., 432 ..... 43 F 3
Eure, N. C. ..... 36 Q 2
Eureka (c.h.), Cal., '90, 4,858; '97, a8,500 ..... 56 A 2
Eureka, Col. ..... 53 C 7
Eureka, Fla., a300 ..... 39 N 4
Eureka, Ga. ..... 38 D 7
Eureka, Ill., 1,481 ..... 20 G 4
Eureka, Ind., a125 ..... 19 B 9
Eureka, Ia. ..... 28 D 5
Eureka (c.h.), Kan., s.c.'95, 2,188 ..... 32 F 4
Eureka, Ky. ..... 40 D 2
Eureka, Mich., a250 ..... 23 N 11
Eureka, Mo., a250 ..... 31 L 8
Eureka, Mont. ..... 49 H 1
Eureka, Neb. ..... 29 C 3
Eureka (Co.), Nev., 3,275..... 54 F 3
Eureka (c.h.), Nev., 1,609.... 54 G 3
Eureka, N. Y., a500 ..... 12 N 8
Eureka, N. C., a150 ..... 36 O 3
Eureka, O., a200 ..... 18 F 7
Eureka, S. Dak., s.c.'95, 1,006 27 E 1
Eureka, Utah, s.c.'95, 1,908.... 54 K 3
Eureka, Wash. ..... 51 G 3
Eureka, W. Va., a200..... 35 D 2
Eureka, Wis., a300 ..... 24 J 6
Eureka Cr., Neb. ..... 29 C 1
Eureka Ferry, Wash. ..... 51 F 1
Eureka Jc., Wash. ..... 51 G 3
Eureka Springs (c.h.), Ark., '90, 3,706; '97, a5,000 ..... 44 E 2
Eureka Springs, Miss., a100... 43 E 2
Eurekatou, Tenn. ..... 41 C 4
Eureka Valley, Cal. ..... 57 H 5
Eustis, Fla., s.c.'95, 563..... 39 N 5
Eustis, Me. (town), 321..... 6 B 5
Eustis, Mich. ..... 22 G 6
Eustis, Neb., 145 ..... 29 D 3
Eustis L., Fla. ..... 39 N 5
Eutaw (c.h.), Ala., 1,115..... 42 B 5
Eutaw Springs, S. C. ..... 37 H 5
Eutawville, S. C., 224 ..... 37 H 5
Eutlatqwa R., Wash. ..... 51 E 2
Euto, N. C. ..... 36 J 4
Eva, La. ..... 45 F 4
Eva, Miss. ..... 43 D 7
Eva, N. C. ..... 36 Q 2
Eva, Tenn. ..... 41 E 2
Eva, W. Va. ..... 35 D 2
Evacuation Cr., Col. ..... 53 A 3
Evan, Minn. ..... 25 C 5
Evangeline, La. ..... 45 D 6
Evans, Ala. ..... 42 B 5
Evans, Col., 306 ..... 53 J 2
Evans, Mt., Col. ..... 53 G 3
Evans, Ia., a600 ..... 28 H 5
Evans, Kan. ..... 32 F 3
Evans, Mich., a100 ..... 23 K 11
Evans, Miss. ..... 43 D 5
Evans, Mont. ..... 49 E 2
Evans, Nev. ..... 54 F 2
Evans, N. Y., a400..... 13 D 6
Evans, W. Va., a150..... 35 C 3
Evansburg, O. ..... 17 G 4
Evans City, Pa., 637 ..... 16 B 5
Evans Cr., Oreg. ..... 52 B 4
Evans Falls, Pa. ..... 15 K 4
Evans Mills, N. Y., a500..... 12 L 3
Evans Quarry, S. Dak..... 27 A 3
Evansport, O., a400 ..... 17 B 2
Evanston, Ill., a20,000 ..... 20 K 1
Evanston (Tp.), Ill. ..... 21 C 7
Evanston, Ind. ..... 19 C 8
Evanston, Ia. ..... 28 E 3
Evanston, N. Dak. ..... 26 F 1
Evanston (c.h.), Wyo., 1,995.. 50 J 8
Evansville, Ark., a250 ..... 44 D 3
Evansville, Ga., a150 ..... 38 A 5
Evansville, Ill., 407 ..... 21 F 9
Evansville (c.h.), Ind., '90, 50,756; '97, a55,000 ..... 19 A 9
Evansville, Kan. ..... 32 C 4
Evansville, Minn., s.c.'95, 458. 25 B 3
Evansville, Miss. ..... 43 D 1
Evansville, Mo. ..... 30 H 6
Evansville, N. C. ..... 36 Q 2
Evansville, Vt. ..... 7 F 3
Evansville, W. Va., a200 ..... 35 G 2
Evansville, Wis., s.c.'95, 1,716 24 H 9
Evant, Tex., a300 ..... 46 J 6
Evaro, Mont. ..... 49 B 2
Evart, Mich., 1,269 ..... 23 L 10
Evarts, Ky. ..... 40 K 7
Evarts, S. Dak. ..... 27 D 1
Evarts Sta., Ill. ..... 20 G 1
Eve, Mo., a100 ..... 31 C 9
Evebeigh, Ky. ..... 40 D 5
Evebeth, Minn., s.c.'95, 764.... 25 E 2
Evelyn, Ga., a300 ..... 38 J 9
Evelyn, Mo. ..... 30 G 5
Evelyn, S. Dak. ..... 27 E 3
Evelyn, W. Va., a100..... 35 D 3
Evening Shade (c.h.), Ark., 281 44 J 2
Evens, Ga. ..... 38 G 4
Evensville, Tenn., a200 ..... 41 M 3
Everest, Kan., s.c.'95, 490.... 32 G 2
Everest, N. Dak., a250..... 26 G 3
Everett, Mass. (city), s.c.'95, 18,573 ..... 9 D 3
Everett, Mt., Mass. ..... 8 A 4
Everett, Neb. ..... 29 H 2
Everett, O. ..... 17 G 2
Everett, Pa., 1,679 ..... 16 F 6
Everett (c.h.), Wash., a4,000.. 51 C 2
Everett City, Ga., a150..... 38 H 9
Everetts, N. C., a100 ..... 36 P 3
Everetts Sta., Ga. ..... 38 C 6
Everglade, Fla. ..... 39 O 11
Everglade, Tenn. ..... 41 H 3
Everglades, Fla. ..... 39 P 10
Evergreen (c.h.), Ala., 1,783.. 42 D 8
Evergreen, Cal., a150 ..... 56 D 5
Evergreen, Col., a200 ..... 53 H 3
Evergreen, Fla. ..... 39 N 1

Evergreen, Ga., a100 38 E 8
Evergreen, La., a500 45 E 5
Evergreen, Md. 33 F 5
Evergreen, Miss. 43 H 2
Evergreen, N. C. 36 M 6
Evergreen, O. 18 F 7
Evergreen, Pa., a150 15 K 3
Evergreen, S. Dak. 27 G 1
Evergreen, Tex. 46 M 7
Evergreen, Va. 34 F 6
Evergreen, Wash. 51 A 2
Evergreen, Wis. 24 M 5
Evergreen Mt., N. Y. 11 R 8
Evergreen Sta., Ia. 28 H 2
Everitt, Tex. 46 M 7
Everittstown, N. J., a200 14 D 3
Everly, Ia., a475 28 C 1
Everson, Pa., 905 16 C 6
Everson, Wash., a100 51 C 1
Everson, W. Va. 35 F 2
Eversonville, Mo., a150 30 F 5
Everton, Ind., a300 19 F 5
Everton, Mo., a600 31 E 10
Everton, N. Y. 12 O 2
Evesboro, N. J., a425 14 E 6
Evington, Va., a125 34 E 6
Evinston, Fla., a250 39 M 3
Evinsville, S. C. 37 E 2
Evitts Cr., Pa. 16 E 7
Evono, Mo. 30 D 4
Ewan, N. J., a250 14 D 7
Ewansville, N. J. 14 F 6
Ewart, Ia., a150 28 H 4
Ewbanks, Ill. 20 C 6
Ewell, Ala. 42 F 8
Ewell, Ga. 38 D 4
Ewell, Kan. 32 E 4
Ewell, Md., a100 33 L 7
Ewell, Va. 34 K 6
Ewen, Mich., a1,500 22 C 4
Ewers Cr., Okla. 48 E 2
Ewing, Ga. 38 F 10
Ewing, Ill., 290 21 H 9
Ewing, Ind. 19 D 7
Ewing, Ky., a275 40 J 4
Ewing, Neb., 348 29 F 1
Ewing, N. C. 36 M 3
Ewing, Pa., a275 16 D 5
Ewing (Co.), S. Dak., c.'90, 16. 27 A 1
Ewing, Va. 34 A 3
Ewington, Ky. 40 J 4
Ewington, O., a200 18 F 6
Ewingville, N. J., a150 14 E 4
Excel, Minn. 25 A 1
Excello, Mo., a200 30 H 5
Excelsior, Ark., a100 44 D 4
Excelsior, Ga. 38 H 7
Excelsior, Mich. 23 L 8
Excelsior, Minn., s.c.'95, 707 25 D 5
Excelsior, Mo. 31 G 8
Excelsior, N. C. 36 N 6
Excelsior, Okla. 48 F 3
Excelsior, Pa., a375 15 J 5
Excelsior, Wash. 51 C 2
Excelsior, Wis., a200 24 E 8
Excelsior Geyser, Wyo. 50 N 3
Excelsior Springs, Mo., 2,034 30 D 6
Exchange, Mo. 31 K 10
Exchange, Pa. 15 J 4
Exchange, S. C., a275 37 H 6
Execution Rock Light, N. Y. 11 R 12
Exeter, Cal., a175 57 F 6
Exeter, Ill., 244 21 D 6
Exeter, Kan. 32 E 2
Exeter, Me. (town), 939 6 E 6
Exeter, Mo., 244 31 E 11
Exeter, Mont. 49 J 1
Exeter, Neb., 754 29 G 3
Exeter (c.h.), N. H. (town), 4,284 7 L 11
Exeter, N. Dak. 26 E 3
Exeter, R. I. (town), 964 10 J 3
Exeter, Pa., 790 15 L 4
Exeter, Wis. 24 G 9
Exeter R., N. H. 7 L 10
Exile, Tex. 47 H 8
Exira, Ia., s.c.'95, 748 28 D 4
Exline, Ia., s.c.'95, 101 28 H 6
Exmore, Va. 34 M 5
Export, Pa., a300 16 C 6
Exposition, Pa. 16 B 3
Express, Oreg. 52 H 2
Exter, N. Mex. 55 M 2
Exter, N. C. 36 Q 2
Exum, N. C. 36 N 6
Eye, N. C. 36 F 1
Eye, W. Va. 35 E 4
Eyers Grove, Pa., a100 15 J 4
Eylar, Ill. 20 J 4
Eyota, Minn., s.c.'95, 459 25 E 6
Ezel, Ky., 124 40 K 5
Ezra, N. C. 36 M 4
Ezzell, Ala. 42 B 2
Ezzell, Tex. 46 L 8

F

Fabacher, La., a150 45 D 6
Fabers Mills, Va., a100 34 F 5
Fabius, Ala. 42 F 1
Fabius, N. Y., 312 12 L 6
Fabius, W. Va. 35 J 2
Fabius R., Mo. 30 J 5
Fabyan House, N. H. 7 J 5
Faceville, Ga., a200 38 B 10
Fackler, Ala. 42 F 1
Fact, Kan. 32 E 2
Factory, Ky. 40 C 6
Factory Branch, N. J. 14 G 6
Factoryville, Pa., 577 15 L 3
Fagan, Ind. Ty. 48 M 5
Fagaudus, Pa., a200 16 D 3
Fail, Ala. 42 A 7
Failers, Mo. 31 F 8
Fairbank, Ariz., 478 55 E 7
Fairbank, Ia., s.c.'95, 548 28 J 2
Fairbank, Md. 33 K 4
Fairbank, S. Dak., a100 27 D 2
Fairbank, Wyo. 50 P 7
Fairbanks, Fla. 39 M 3
Fairbanks, Ind., a100 19 B 6
Fairbanks, Me. 6 C 6
Fairbanks, Pa. 16 C 5
Fairbanks, S. C. 37 F 3
Fairbanks, Tex. 46 M 8
Fairbluff, N. C., 243 36 M 6
Fairbrook, Pa. 16 G 5
Fairburn (c.h.), Ga., 695 38 B 4
Fairburn, S. Dak., a100 27 A 3
Fairbury, Ill., 2,324 20 H 4
Fairbury (c.h.), Neb., 2,630 29 G 3
Fairchance, Pa., 1,092 16 C 7
Fairchild, Ga. 38 B 10
Fairchild, Wis., s.c.'95, 781 24 D 5
Fairchilds Bend, Miss. 43 B 7
Faircloth, Ga. 38 C 9
Fair Cr., Miss. 43 D 7
Fairdale, Ill., a300 20 H 1
Fairdale, Pa., a400 15 L 3
Fairdeal, S. C. 37 C 2
Fairdealing, Mo. 31 L 11
Fairfax, Cal. 56 H 1
Fairfax, Ia., a250 28 K 4
Fairfax, Mich. 23 L 14
Fairfax, Minn., s.c.'95, 614 25 C 5
Fairfax, Mo., 329 30 B 4
Fairfax, N. C. 36 B 4
Fairfax, O., a100 18 C 6
Fairfax, S. C., a150 37 F 6
Fairfax, S. Dak., a150 27 F 3
Fairfax, Vt. (town), 1,523 7 C 4
Fairfax (Co.), Va., 16,655 34 J 3
Fairfax (c.h.), Va., a375 34 J 3
Fairfax, W. Va. 35 B 5
Fairfax Sta., Va., a100 34 J 3
Fairfield, Ala., a125 42 D 8
Fairfield, Ark. 44 J 6
Fairfield (c.h.), Cal., 505 56 C 4
Fairfield, Conn. (place), a1,250; (town), 3,868 10 C 5
Fairfield (Co.), Conn., 150,081 10 B 4
Fairfield (c.h.), Ill., 1,881 21 J 9
Fairfield, Ind., a300 19 G 5
Fairfield (c.h.), Ia., s.c.'95, 4,026 28 K 5
Fairfield, Kan. 32 F 2
Fairfield, Ky., a225 40 F 5
Fairfield, Me. (town), 3,510; (village), 2,130 6 D 6
Fairfield, Mass. (village), s.c. '95, 318 8 C 4
Fairfield, Mich., a300 23 N 14
Fairfield, Minn. 25 B 4
Fairfield, Mo., a100 31 F 8
Fairfield, Neb., a1,400 29 F 3
Fairfield, N. J., a250 14 G 2
Fairfield, N. J. 14 H 5
Fairfield, N. Y., a300 12 N 5
Fairfield, N. C., a500 36 R 3
Fairfield, O., 310 18 C 5
Fairfield (Co.), O., 33,939 18 E 5
Fairfield, Pa., a500 15 H 7
Fairfield (Co.), S. C., 28,599 37 F 3
Fairfield (c.h.), Tex., 499 46 L 6
Fairfield, Utah, a100 54 K 2
Fairfield, Vt. (town), 1,825 7 C 3
Fairfield, Va., a200 34 E 5
Fairfield, Wash., a300 51 H 2
Fairfield Center, Pa., a100 15 J 4
Fairfield Sta., Ind. 19 D 4
Fairford, Ala., a275 42 A 8
Fairforest, S. C. 37 D 2
Fairgarden, Tenn., a125 41 P 3
Fairgrange, Ill. 21 J 6
Fairground, Conn. 10 G 3
Fair Grounds, Conn., a250 10 B 4
Fairgrove, Mich., a425 23 O 10
Fairgrove, Mo., a150 31 F 10
Fair Haven, Conn. 10 D 4
Fairhaven, Kan. 32 C 2
Fairhaven, Md. 33 K 4
Fairhaven, Mass. (town), s.c. '95, 3,338 9 E 6
Fairhaven, Mass. (village), s.c. '95, 3,338 9 E 6
Fairhaven, Mich., a575 23 Q 12
Fairhaven, Minn., a375 25 C 4
Fairhaven, Mo., a200 31 D 9
Fairhaven, N. J., a375 14 H 4
Fairhaven, N. Y., 738 13 J 5
Fairhaven, O., a300 18 A 5
Fairhaven, Pa., a150 16 F 2
Fairhaven, Vt. (town), 2,791 7 B 8
Fairhaven, Wash., 4,076 51 C 1
Fairhill, Md., a125 33 M 1
Fairholme, Wash. 51 B 1
Fairhope, Pa., a175 16 E 7
Fairland, Ill., a125 20 J 6
Fairland, Ind., 513 19 E 5
Fairland, Ind. Ty., a350 48 N 1
Fairland, Md. 33 J 3
Fairland, N. Y., a300 12 N 6
Fairland, Tex. 46 J 7
Fairlawn, Nev. 54 F 1
Fairlawn, N. J., a100 14 B 1
Fairlee, Md., a100 33 L 3
Fairlee, Vt. (town), 398 7 F 7
Fairlie, Ky. 40 H 5
Fairlie, Tex. 46 M 4
Fairly, N. C. 36 K 5
Fairmont, Cal. 57 G 8
Fairmont (c.h.), Minn., s.c.'95, 2,204 25 C 6
Fairmont, Mo., a275 30 J 4
Fairmont, Neb., 1,029 29 G 3
Fairmont, S. C., a150 37 D 2
Fairmont (c.h.), W. Va., 1,023 35 F 2
Fairmount, Ark. 44 J 5
Fairmount, Ga., a175 38 B 3
Fairmount, Ill., 649 20 K 5
Fairmount, Ind., 1,462 19 E 4
Fairmount, Ia. 28 G 4
Fairmount, Kan., a150 32 G 2
Fairmount, La., a150 45 D 4
Fairmount, Me. 6 H 2
Fairmount, Md., a250 33 M 6
Fairmount, N. J., a250 14 E 3
Fairmount, N. Y. 12 K 5
Fairmount, N. Dak., a275 26 H 3
Fairmount, O., a275 18 G 1
Fairmount, O. 18 B 8
Fairmount, Tenn. 41 L 4
Fairmount, Tex. 46 O 6
Fairmount City, Pa., 599 16 D 4
Fairmount Jc., Ill. 20 K 5
Fairmount Sta., N. J. 14 F 3
Fairoaks, Ark. 44 L 4
Fairoaks, Ind., a150 19 B 2
Fairoaks, N. Y. 11 O 8
Fair Oaks, Va. 34 B 4
Fairoaks, Va. 34 M 5
Fairplain, W. Va. 36 C 3
Fairplay, Cal. 56 E 4
Fairplay (c.h.), Col., 301 53 G 4
Fair Play, Ga., a100 38 D 4
Fairplay, Md., a100 33 F 2
Fairplay, Mo., a450 31 E 9
Fairplay, S. C., a150 37 C 2
Fairplay, Wis., a200 24 E 9
Fairpoint, Minn. 25 E 5
Fairpoint, N. Mex. 55 H 2
Fairpoint, O., a175 17 J 4
Fairport, Ia., a200 28 M 5
Fairport, Kan. 32 C 2
Fairport, Miss. 43 G 4
Fairport, Mo., a200 30 D 5
Fairport, N. Y., 2,552 13 H 5
Fairport, Va., a200 34 L 5
Fairport Harbor, O., 1,171 17 H 1
Fair River, Miss., a100 43 D 7
Fairthorn, Ky. 40 E 6
Fairton, N. J., a600 14 D 8
Fairvalley, Okla. 48 D 1
Fairview, Ala., a225 42 E 3
Fairview, Ariz. 55 C 3
Fairview, Ark., a150 44 G 7
Fairview, Cal., a100 57 H 9
Fairview, Ill., 492 20 E 4
Fairview, Ind., a100 19 F 4
Fairview, Ia., a200 28 L 3
Fairview, Kan., a400 32 G 2
Fairview, Ky., 183 40 B 7
Fairview, La., a125 45 F 4
Fairview, Md. 33 F 1
Fairview, Mich., a125 23 N 8
Fairview, N. H. 7 H 6
Fairview, N. J., s.c.'95, 623 14 C 2
Fairview, N. Mex., a150 55 H 5
Fairview, N. Y. 13 F 7
Fairview, N. C., a125 36 E 3
Fairview, O., a475 17 H 4
Fairview, Okla. 48 E 2
Fairview, Pa., 305 16 B 2
Fairview, S. C. 37 D 2
Fairview, S. Dak. 27 H 3
Fairview, Tex., a100 46 J 8
Fairview, Utah, 844 54 L 3
Fairview, Va., a100 34 E 3
Fairview, W. Va., 226 35 A 1
Fairview, Wyo., a150 50 J 7
Fairview Dome, Cal. 57 L 6
Fairview Jc., N. Dak. 26 H 3
Fairview Sta., Md. 33 J 2
Fairview Sta., Oreg. 52 C 1
Fairville, Ia. 28 D 1
Fairville, Mo., a150 30 F 6
Fairville, N. Y., a125 13 H 5
Fairwater, Wis., a200 24 J 7
Fairweather, Cape, Alaska 58 U 7
Fairweather, Mt., Alaska 58 U 7
Fair Weather, Ill., a200 20 C 6
Fairwood, Tex. 47 C 3
Fairy, Md. 33 K 3
Fairy, Tex. 46 K 6
Fairy Falls, Wyo. 50 M 3
Faison, N. C., 256 36 N 4
Faisonia, Miss., a100 43 C 4
Faith, Ark. 44 H 6
Faith, Ky. 40 B 6
Faith, Minn. 25 A 2
Faitoute, N. J. 14 G 3
Falcon, Ark. 44 F 8
Falcon, Cal. 53 J 5
Falcon, Ky., a175 40 L 5
Falcon, Mich., a275 23 Q 11
Falcon, N. C. 36 M 4
Falcon, Tenn., a275 41 D 4
Falconer, N. Y., 574 13 D 7
Falconer, N. Dak. 26 D 2
Fales, Ga. 38 F 9
Falfa, S. C. 37 D 4
Faliah, La. 45 J 5
Falkland, N. C. 36 O 3
Falkner, Miss., a175 43 G 1
Falkner, Tex. 46 L 9
Falks Store, Idaho 50 C 6
Falkville, Ala., a200 42 D 2
Fallbranch, Tenn. 41 Q 2
Fallbrook, Cal., a350 57 H 9
Fallbrook, Pa., 825 15 J 3
Fall City, Wash., a275 51 D 2
Fall City, Wis., a150 24 C 5
Fall Cr., Ind. 19 E 5
Fall Cr., N. Y. 13 K 7
Fallcreek, Ill. 21 C 6
Fallcreek, Oreg. 52 C 3
Fallcreek, Tenn. 41 H 3
Fallcreek, Wis., a525 24 D 5
Fall Creek Depot, Va. 34 E 7
Fallen Timber, O. 17 C 1
Fallentimber, Pa., a150 16 E 5
Falling Creek, N. C. 36 O 4
Falling Spring, Ill. 21 E 8
Falling Spring, W. Va. 35 F 5
Fallingspring, Mo., a200 31 H 10
Falling Springs, Pa., a250 15 H 6
Falling Springs Sta., Va. 34 C 5
Falling Waters, W. Va., a100 35 L 1
Fallis, Okla. 48 H 3
Fallston, Ala. 42 D 4
Fallon, Mont. 49 L 3
Fall R., Kan. 32 F 4
Fall River, Mass. (city), s.c. '95, 89,203 9 D 6
Fall River, R. I. 10 L 3
Fall River (Co.), S. Dak., s.c. '95, 4,168 27 A 3
Fall River, Wis., a300 24 H 8
Fallriver Mills, Cal., a200 56 D 1
Falls, Idaho 50 C 4
Falls, Idaho 50 H 5
Falls, Mont. 49 E 2
Falls, Pa., a150 15 L 4
Falls (Co.), Tex., 20,706 46 K 6
Fallsburg, Ky., a200 40 L 4
Fallsburg, O., a175 17 F 4
Fallsburg, N. Y., a200 11 N 8
Fallsburg Sta., N. Y. 11 N 8
Falls Church, Va., 792 34 J 3
Falls City (c.h.), Neb., 2,102 29 J 3
Falls City, Oreg., a250 52 B 2
Falls City, Tenn., a200 41 K 3
Falls City, Tex. 46 J 9
Falls Creek, Pa., a1,000 16 E 4
Fallsington, Pa., a375 15 N 6
Falls Mills, Va., 228 34 A 6
Falls of Rough, Ky., a200 40 C 5
Falls of Saint Croix R., Wis. 24 A 4
Falls R., Wyo. 50 M 4
Falls River Basin, Wyo. 50 M 4
Fallston, Md., a150 33 K 2
Fallston, N. C., a175 36 G 4
Fallston, Pa., 541 16 B 5
Falls Village, Conn., a500 10 B 2
Fallsville, Ark. 44 F 3
Falmouth, Ill., 21 J 7
Falmouth, Ind., a175 19 F 5
Falmouth (c.h.), Ky., 1,146 40 H 3
Falmouth, Mass. (town), s.c.'95, 2,655 9 F 6
Falmouth, Mass. (vil.), s.c.'95, 772 9 F 6
Falmouth, Me. (town), 1,580 6 C 8
Falmouth, Mich., a125 23 L 9
Falmouth, Pa., a200 15 J 6
Falmouth, Va., a375 34 J 4
Falmouth Heights, Mass. 9 F 6
False Bay, Cal. 57 E 9
False Cape, Fla. 39 P 5
False Cape, Va. 34 M 7
False Detour Channel, Mich. 22 O 6
False Presque Ile, Mich. 23 P 7
Falun, Kan., a100 32 E 3
Falun, Wis. 24 A 3
Fame, Ind. Ty. 48 L 4
Famoso, Cal. 57 F 7
Famous, Mo. 30 K 6
Fanchon, Tex. 47 F 3
Fancycreek, Kan. 32 E 2
Fancyfarm, Ky. 40 C 3
Fancy Hill, Ark. 44 E 6
Fancyhill, N. C. 36 G 3
Fandango Peak, Cal. 56 E 1
Fandon, Ill., a125 20 D 5
Fandon, Neb. 29 D 3
Fannettsburg, Pa., a700 16 G 6
Fannie, N. C. 36 C 3
Fannie, Okla. 48 G 2
Fannies Peak, S. Dak. 27 A 3
Fannin, Fla. 39 L 3
Fannin (Co.), Ga., 8,724 38 C 2
Fannin, Miss., a200 43 E 6
Fannin, Tex., a150 46 K 9
Fannin (Co.), Tex., 38,709 46 L 4
Fanniug, Kan. 32 G 2
Fanning, Mo. 31 J 8
Fanshaw, Va. 34 H 5
Fanshawe, Ind. Ty. 48 N 5
Fanslers, Ia. 28 E 4
Fanwood, N. J., a600 14 G 3
Farabee, Ind. 19 D 7
Farber, Mo., 272 30 J 6
Fargo, Mich., a275 23 Q 11
Fargo (c.h.), N. Dak., '90, 5,664; '97, a12,000 26 H 3
Fargo, Tex. 46 H 3
Far Hills, N. J. 14 F 3
Faribault (Co.), Minn., s.c.'95, 20,139 25 C 6
Faribault (c.h.), Minn., s.c.'95, 7,616 25 D 5
Farina, Ill., 618 21 H 8
Faris, S. Dak. 27 E 1
Fariston, Ky. 40 H 6
Fariston, Va. 34 F 6

Farland, Va. 34 D 6
Farley, Ala. 12 D 1
Farley, Ia., s.c.'95, 561 28 L 3
Farley, Mass. (village), s.c. 95, 126 8 E 2
Farley, Mo., a200 30 C 6
Farleys, N. Y., a100 13 J 6
Farlin, Ia. 28 E 3
Farlington, Kan., a200 32 H 4
Farlinville, Kan., a100 32 H 3
Farm, W. Va. 35 C 4
Farmdale, Fla. 39 F 2
Farmdale, Ill. 20 F 4
Farmdale, Ky., 370 40 G 4
Farmdale, O., a175 17 J 2
Farmer, Ala. 42 E 4
Farmer, Ark. 44 D 4
Farmer, Ind., a150 19 C 6
Farmer, Miss. 43 G 1
Farmer, Mo. 30 K 6
Farmer, N. Y., 660 13 J 6
Farmer, N. C. 36 J 3
Farmer, O., a300 17 A 2
Farmer, S. C. 37 L 4
Farmer, S. Dak. 27 G 3
Farmer, Tex., a150 16 J 4
Farmer, Wash. 51 F 2
Farmer City, Ill., 1,567 20 H 5
Farmer City, Ia. 28 B 6
Farmers, Ind. Ty. 48 N 4
Farmers, Ky., 367 40 J 4
Farmers, Pa., a375 15 J 7
Farmers Branch, Tex., a150 46 L 5
Farmersburg, Ind., 301 19 B 6
Farmersburg, Ia., a200 28 L 2
Farmers Creek, Mich., a100 23 P 12
Farmers Mills, N. Y., a200 11 P 9
Farmers Retreat, Ind., a100 19 F 7
Farmers Sta., O., a175 18 C 6
Farmers Valley, Pa., a250 16 F 3
Farmers Valley, Tenn. 41 F 3
Farmersville, Ala., a100 42 D 6
Farmersville, Cal., a100 57 F 6
Farmersville, Ill., a500 21 F 7
Farmersville, Mo. 30 E 5
Farmersville, N. Y., a275 13 F 7
Farmersville, O., 472 18 B 5
Farmersville, Pa., a300 15 K 6
Farmersville, Tex., 1,093 46 L 4
Farmersville Sta., N. Y., a250 13 F 7
Farmerville (c.h.), La., 472 45 E 1
Farmingdale, Ill. 20 F 6
Farmingdale, Me. (town), 821 6 D 7
Farmingdale, N. J., a800 14 H 5
Farmingdale, N. Y., a1,000 11 Q 10
Farmingdale, S. Dak. 27 B 3
Farmington, Ark., a150 44 D 2
Farmington, Cal., a200 56 E 5
Farmington, Conn. (place), a1,375; (town), 3,179 10 D 3
Farmington, Del., 468 33 N 4
Farmington, Ga., a100 38 E 4
Farmington, Ill., 1,375 20 E 4
Farmington, Ia., s.c.'95, 1,296 28 K 6
Farmington, Ky. 40 C 3
Farmington (c.h.), Me. (town), 3,207; (village), 1,243 6 C 6
Farmington, Mich., a400 23 P 13
Farmington, Minn., s.c.'95, 732 25 D 5
Farmington (c.h.), Mo., 1,394 31 M 9
Farmington, N. H. (town), 3,064 7 K 9
Farmington, N. Mex., a100 55 G 2
Farmington, N. Y., a200 13 H 5
Farmington, N. C., a200 36 H 2
Farmington, N. Dak. 26 H 3
Farmington, O., a375 17 J 2
Farmington, Pa., a100 16 C 7
Farmington, Tenn. 41 H 3
Farmington, Tex., a150 46 L 4
Farmington (c.h.), Utah, a1,000 54 L 2
Farmington, Utah (on local map) 54 C 5
Farmington, Wash., 418 51 H 2
Farmington, W. Va., a350 35 F 1
Farmington, Wis. (town) 24 B 10
Farmington, Wis. 24 B 10
Farmington Falls, Me., a200 6 C 6
Farmington R., Conn. 10 D 2
Farmington R., E. Br. of, Conn. 10 D 2
Farmington R., Mass. 8 B 4
Farmington Sta., Conn. 10 D 3
Farmland, Ind., 770 19 F 4
Farm Pond, Mass. 9 C 4
Farmvale, Neb. 29 G 3
Farmville, N. C., 140 36 O 3
Farmville (c.h.), Va., 2,404 34 G 6
Farnam, Neb., a150 29 D 3
Farnham, N. Y., a300 13 D 6
Farnham, Va., a100 34 K 5
Farnhams, O. 17 C 2
Farnhamville, Ia., s.c.'95, 284 28 E 3
Farnhurst, Del. 33 N 1
Farnsworth, Ind. 19 B 6
Farnsworth, Mich. 23 K 9
Farnsworth, S. Dak. 27 G 2
Farnum, W. Va. 35 F 2
Farnumsville, Mass. (village), s.c.'95, 570 9 B 4
Faroe, Miss. 43 E 7
Farr, S. C. 37 D 2
Farr, Va. 34 J 3
Farragut, Ia., s.c.'95, 469 28 C 6
Farragut Bay, Alaska 58 X 5
Farralones, Cal. 56 C 5
Farrandsville, Pa., a100 15 G 4
Farrar, Mo. 31 N 9
Farrell, Miss. 43 C 2
Farrellsville, Ark. 44 D 6
Farrington, Ill. 21 K 7
Far Rockaway, N. Y., 2,288 11 P 10
Far Rockaway, Bay of, N. Y. 11 R 15
Far Rockaway Beach, N. Y. 11 S 15
Farrsville, Tex. 46 O 7
Farrville, Ind. 19 E 3
Farwell, Mich., 584 23 M 10
Farwell, Minn., a200 25 B 4
Farwell, Neb., a150 29 F 2
Farwell, S. Dak. 27 G 3
Farwell, Tex. 47 E 1
Fashion, Ga., a100 38 B 2
Fassett, Pa. 15 J 3
Fatama, Ala., a100 42 C 7
Fate, Tex., a150 46 L 5
Faubush, Ky. 40 G 6
Faucett, Mo. 30 C 5
Faulk, N. C. 36 J 5
Faulk (Co.), S. Dak., s.c.'95, 3,365 27 E 1
Faulkner (Co.), Ark., 18,342 44 H 4
Faulkner, Ia., a150 28 G 2
Faulkton, Kan. 32 G 4
Faulkner, Md. 33 H 5
Faulkner, N. Mex. 55 H 6
Faulkner, W. Va. 35 G 3
Faulkner L., Conn. 10 E 5
Faulkton (c.h.), S. Dak., s.c. '95, 434 27 E 1
Faunsdale, Ala., 211 42 B 6
Fauquier (Co.), Va., 22,300 34 H 3
Fauquier Springs, Va. 34 H 3
Fausse Pointe, L., La. 45 F 6
Faustina, Fla. 39 P 6
Fauston, S. Dak. 27 F 2
Favonia, Va. 34 A 7
Fawling, Ind. Ty. 48 M 3
Fawn, Ga. 38 F 8
Fawn Cr., Col. 53 B 3
Fawngrove, Pa., 199 15 K 7
Fawn R., Ind. 19 F 1
Fawn River, Mich., a100 23 L 14
Fawns, N. Y., a100 11 S 9
Faxon, Minn. 25 D 5
Faxon, Tenn. 41 E 2
Fay, Ark. 44 E 7
Fay, Kan. 32 D 3
Fay, Minn. 25 C 3
Fay, Mo. 31 H 11
Fay, N. Y. 12 O 2
Fay, Okla. 48 E 3
Fay, Pa., a150 16 B 4
Fay, Tex. 46 M 6
Fay, Tex. 47 C 7
Fayal Mine, Minn. 25 E 2
Faye, Fla. 39 D 1
Fayerweather I., Conn. 10 C 5
Fayette (Co.), Ala., 12,823 42 B 3
Fayette (c.h.), Ala., a975 42 B 3
Fayette (Co.), Ga., 8,728 38 B 5
Fayette, Ill., a200 21 E 7
Fayette (Co.), Ill., 23,367 21 G 7
Fayette (Co.), Ind., 12,630 19 F 5
Fayette, Ia., s.c.'95, 1,173 28 K 2
Fayette (Co.), Ia., s.c.'95, 24,794 28 K 2
Fayette (Co.), Ky., 35,698 40 H 5
Fayette, Me. (town), 649 6 C 7
Fayette, Mich. 22 H 6
Fayette (c.h.), Miss., a475 43 B 7
Fayette (c.h.), Mo., 2,247 30 G 6
Fayette, N. Y., a400 13 J 6
Fayette, O., 890 17 B 1
Fayette (Co.), O., 22,309 18 D 5
Fayette (Co.), Pa., 80,006 16 C 7
Fayette (Co.), Tenn., 28,878 41 C 4
Fayette (Co.), Tex., 31,481 46 K 8
Fayette, Utah, a100 54 K 3
Fayette, W. Va. 35 D 4
Fayette (Co.), W. Va., 20,542 35 D 4
Fayette City, Pa., 931 16 C 6
Fayette Corner, Me. 6 C 7
Fayetteville, Ala., a200 42 E 4
Fayetteville (c.h.), Ark., 2,042 44 D 2
Fayetteville (c.h.), Ga., 380 38 C 5
Fayetteville, Ill., 312 21 F 9
Fayetteville, Ind., a100 19 C 7
Fayetteville, Mo., a250 31 E 7
Fayetteville, N. Y., 1,410 12 L 5
Fayetteville (c.h.), N. C., '90, 4,222; '97, a6,000 36 M 4
Fayetteville, O., a575 18 C 6
Fayetteville, Pa., a400 15 G 7
Fayetteville (c.h.), Tenn., 2,410 41 H 4
Fayetteville, Tex., 269 46 L 8
Fayetteville (c.h.), W. Va., a325 35 D 4
Fayetteville, Wis. 24 K 9
Fayman, Va. 34 J 3
Fay Mt., Mass. 9 B 4
Fayville, Mass. (vill.), s.c.'95, 446 9 B 3
Fear, Cape, N. C. 36 N 7
Fearns Springs, Miss., a125 43 G 4
Feather R., Cal. 56 D 3
Feather R., N. Fork of, Cal. 56 D 3
Featherston, Ind. Ty., a100 48 M 4
Febing, Neb., a100 29 H 3
Fed, Ky. 40 L 6
Federal, Kan. 32 A 3
Federal Hill, Md., a100 33 K 2
Federal Point, Fla., a250 39 N 3
Federal Pond, Mass. 9 F 5
Federalsburg, Md., 543 33 N 4
Fee, Pa., a100 16 C 4
Feeding Hills, Mass. (vill.), s.c. '95, 662 8 D 4
Fee Fee Cr., Mo. 30 J 3
Feely, Mo. 31 D 8
Feely, Tex. 47 P 8
Feesburg, O., a850 18 B 7
Feightner, O. 18 E 6
Felchville, Mass. 9 C 3
Felchville, Vt. 7 D 9
Felden, Va. 34 G 6
Felders, S. C. 37 G 5
Felicity, L., La. 45 H 8
Felicity, O., 779 18 B 7
Felix, Ala. 42 C 5
Felix, Ga. 38 D 9
Felix, Miss. 43 F 8
Felix, Wyo. 50 O 5
Fellowship, N. J., a100 14 E 6
Fellowsville, W. Va., a150 35 G 2
Fells, Mass. (vill.), s.c.'95, 347 9 D 3
Fellsburg, Kan. 32 C 4
Felton, Cal., 259 57 C 5
Felton, Del., 403 33 N 3
Felton, Ga., 314 38 A 4
Felton, Minn., a175 25 A 2
Felton, Pa., a200 15 J 7
Felton Sta., Ark. 44 L 5
Feltonville, Pa. 15 M 1
Felts Mills, N. Y., a300 12 L 3
Fence L., Wis. 24 G 3
Fenelon, Nev. 54 H 1
Fenholloway R., Fla. 39 J 2
Fenn, Ga., a150 38 D 8
Fenner, Cal. 57 K 8
Fennimore, Wis., s.c.'95, 876 24 E 9
Fennville, Mich., 360 23 J 12
Fenter, Ark. 44 G 6
Fenton, Ill., a100 20 E 2
Fenton, Ia. 28 E 1
Fenton, Kan. 32 C 3
Fenton, Ky. 40 D 3
Fenton, La. 45 D 6
Fenton, Mich., 2,182 23 O 12
Fenton, Miss. 43 F 10
Fenton, Mo., a150 31 L 7
Fenton, N. Y., a100 13 D 6
Fenton, O., a125 17 C 2
Fenton, Wyo. 50 L 5
Fentonville, N. Y., a300 13 D 7
Fentress, Miss. 43 F 4
Fentress (Co.), Tenn., 5,226 41 M 2
Fentress, Va. 34 L 7
Fenwick, Conn. 10 F 4
Fenwick, Mich., a225 23 L 11
Fenwicks I., S. C. 37 H 6
Fenwood, Wis. 24 G 5
Feodorn, Tex. 47 E 7
Ferdinand, Ind., 627 19 C 8
Ferdinand Cr., Mo. 30 J 2
Ferdinand Sta., Ind. 19 B 8
Fergus, Col. 53 N 5
Fergus, Mich., a200 23 N 11
Fergus (Co.), Mont., 3,514 49 G 3
Fergus, N. Dak. 26 G 2
Fergus Falls (c.h.), Minn., s.c. '95, 4,497 25 A 3
Ferguson, Ga. 38 C 8
Ferguson, Ia., a200 28 H 4
Ferguson, Ky. 40 C 7
Ferguson, Mo., a1,000 31 M 7
Ferguson, S. C., a100 37 H 5
Ferguson, W. Va. 35 B 4
Fergusons Corners, N. Y. 13 H 6
Fergusonville, N. Y., a200 12 N 7
Fergussons Wharf, Va. 34 K 6
Fermin, Pt., Cal. 57 G 9
Fern, Ind. 19 C 5
Fern, Ia. 28 H 3
Fern, Mich. 23 J 10
Fern, Pa., a200 16 D 4
Fernalda, Va. 34 C 2
Fernandina (c.h.), Fla., s.c.'95, 2,511 39 O 1
Fernando, Cal., a600 57 G 8
Fernando, Tex. 46 J 8
Fernbank, Ala., a150 42 A 3
Fernbank, O., 367 18 A 6
Ferncreek, Ky., a300 40 E 4
Ferndale, Cal., 763 56 A 2
Ferndale, Ind., a250 19 B 5
Ferndale, Ky. 40 J 7
Ferndale, N. C. 36 K 2
Ferndale Sta., Wash. 51 C 1
Ferney, S. Dak. 27 F 1
Fernhill, Wash., a125 51 C 2
Fernhurst, N. C. 36 C 4
Fernnook, Mo. 31 L 11
Fernridge, Mo., a150 30 J 3
Fern Sta., Tex. 46 N 7
Fernvale, Tenn. 41 G 3
Fernwood, Miss. 43 D 8
Fernwood, O., a175 17 J 4
Fernwood, Pa., 619 15 M 7
Feronia, Ga., a250 38 F 8
Ferrell, Ill. 21 K 7
Ferris, Ill., 305 20 C 5
Ferris, Mich., a100 23 M 11
Ferris, Mont. 49 K 4
Ferris, Tex., 311 46 L 5
Ferris, Wyo. 50 M 7
Ferrisburg, Vt. (town), 1,501 7 B 6
Ferris Mts., Wyo. 50 M 7
Ferrol, Va., a125 34 E 4
Ferron, Utah, s.c.'95, 549 54 L 3
Ferrona, N. Y., a200 12 P 2
Ferrum, Va. 34 C 7
Ferry, Ga. 38 A 3
Ferry, Mich., a275 23 J 10
Ferry, Oreg. 52 A 4
Ferry L., La. 45 A 1
Ferry Pt., Md. 33 F 6
Ferrysburg, Mich., 692 23 J 11
Ferryville, Wis. 24 D 8
Fertigs, Pa., a150 16 C 4
Fertile, Ia., a150 28 G 1
Fertile, Minn., s.c.'95, 410 25 A 2
Fertile, Mo. 31 L 8
Fessenden (c.h.), N. Dak., a475 26 E 2
Festina, Ia., a200 28 K 1
Festus, Mo., 1,335 31 M 8
Fetteressa, S. C. 37 H 6
Fetterman, Pa. 16 F 1
Fetterman, W. Va., 557 35 F 2
Fetterman, Wyo. 50 O 7
Feuersville, Mo. 31 J 8
Feurabush Sta., N. Y. 12 P 6
Fewville, Tenn. 41 F 2
Fiat, Kan. 32 F 4
Fiatt, Ill. 20 E 4
Fibre, Mich. 22 M 5
Fickett R., Alaska 58 O 3
Ficklin, Ill. 21 J 6
Fickling, Ga. 38 C 6
Fidalgo, Wash., a150 51 C 1
Fidalgo City, Wash., a200 51 C 1
Fidalgo I., Wash. 51 C 1
Fidelity, Ill., a200 21 E 7
Fidelity, O., a375 18 B 5
Fido, Va. 34 C 3
Field, Mont. 49 E 2
Field, S. C., a100 37 C 2
Field, Tex. 47 F 2
Fieldcreek, Tex., a200 46 J 7
Fielden, Ky., a125 40 L 4
Fielder, S. Dak. 27 D 2
Fieldhome, N. Y. 11 N 12
Fielding, Ia. 28 B 2
Field L., La. 45 H 7
Fieldon, Ill., 202 21 D 7
Fields, Mich., a175 23 K 10
Fields, N. C. 36 O 4
Fields, R. I. 10 J 2
Fieldsboro, N. J., a800 14 F 5
Fields Landing, Cal., a300 56 A 2
Fields Sta., Pa., a400 15 J 4
Fields Store, Tex. 46 M 7
Fife, Oreg. 52 F 3
Fife Lake, Mich., 394 23 L 8
Fifield, Wis., 646 24 F 3
Fifteen Mile Cr., Oreg. 52 D 1
Fifth L., Me. 6 H 5
Figart, Pa., a475 16 F 5
Fighting I., Mich. 23 P 13
Filbert, S. C. 37 F 1
Filer, Pa., a200 16 B 4
Filer City, Mich. 23 J 9
Files, Tex. 46 K 5
Fillon, Mich. 23 P 10
Filley, Mo., a175 31 E 9
Filley, Neb., 301 29 H 3
Fillmore, Cal., a125 57 G 8
Fillmore, Ill., a650 21 G 7
Fillmore, Ind., a100 19 C 5
Fillmore, Ia., a100 28 M 3
Fillmore, Ky. 40 B 2
Fillmore, Minn., a375 25 E 6
Fillmore (Co.), Minn., s.c.'95, 28,599 25 E 6
Fillmore, Mo., 261 30 C 4
Fillmore (Co.), Neb., 16,022 29 G 3
Fillmore, N. Y., a500 13 F 7
Fillmore, Pa., a300 16 G 5
Fillmore (c.h.), Utah, s.c.'95, 1,077 54 K 4
Fillmore, Wyo. 50 M 8
Fillmore Center, Mich., a125 23 J 12
Filmore, Mich. 23 J 12
Filson, Ill. 21 J 6
Filson, Okla. 48 J 1
Filson Sta., Ky. 40 J 5
Fincastle, Ind., a150 19 C 5
Fincastle, Ky. 40 J 5
Fincastle, O., a150 18 C 7
Fincastle, Tenn., a100 41 N 2
Fincastle, Tex. 46 M 5
Fincastle (c.h.), Va., a950 34 D 6
Finch, N. C., a100 36 N 3
Finchburg, Ala. 42 C 7
Finchford, Ia., a120 28 H 2
Finchley, Va. 34 G 7
Finchville, Ky. 40 F 4
Finchville, Md. 33 M 5
Findlay, Ga. 38 D 7
Findlay, Ill., a400 21 H 6
Findlay (c.h.), O., 18,553 17 C 2
Findley, Mich. 23 L 14
Findley Lake, N. Y., a425 13 C 7
Fine, N. Y., a350 12 M 3
Finecreek Mills, Va. 34 H 5
Finescreek, N. C. 36 C 3
Finesville, N. J., a325 14 D 3
Fingal, Kan. 32 C 3
Fingal, N. Dak., a125 26 G 3
Finger, Miss. 43 F 1
Fingerville, S. C., a300 37 E 1
Finis, Tex., a100 46 J 4
Finklea, S. C. 37 L 3
Finksburg, Md., 125 33 J 2
Finkton, Mich. 23 L 7
Finlay, Tex. 47 B 6
Finlayson, Minn. 25 E 3
Finley, Miss. 43 F 9
Finley, Tenn. 41 C 2
Finley, Va. 34 B 7
Finley, W. Va. 35 D 4
Finley Sta., N. J., a175 14 C 8
Finleyville, Pa., a700 16 B 6
Finn, Mont. 49 D 3
Finney (Co.), Kan., '90, 3,350 32 B 3
Finney, Va. 34 M 5
Finneys Shiling, Va. 34 D 2
Finneywood, Va. 34 G 7
Fir, Minn. 25 A 1
Fir, Wash., 280 51 C 1
Firebaugh, Cal., a200 57 E 6
Firebrick, Ky., a225 40 K 3
Fireclay, Ky., a175 40 K 4
Firecreek, W. Va., a300 35 E 5
Fire I., N. Y. 11 Q 10
Fire Is., N. Y. 11 Q 10
Fire Island, N. Y. (place) 11 Q 10
Fireplace Bluffs, Cal. 56 H 5

Firesteel Cr., S. Dak. .. 27 F 3
First Fork, Pa. .. 16 F 3
Firstfork, Pa. .. 16 F 4
First L., Me. .. 6 F 3
First View, Col. .. 53 N 5
Firth, Mo. .. 30 H 6
Firth, Nebr., 259 .. 29 H 3
Fisher Store, Tex. .. 46 J 8
Fiscus, Ia. .. 28 C 4
Fish Brook, Mass. .. 9 D 2
Fish Cr., Cal. .. 57 G 6
Fish Cr., Col. .. 53 G 1
Fish Cr., Mont. .. 49 A 3
Fish Cr., Mont. .. 49 G 3
Fish Cr., N. Y. .. 13 A 4
Fish Cr., Oreg. .. 52 G 4
Fishereek, N. Y. .. 12 L 5
Fishereek, Wis., a200 .. 24 M 4
Fishdam, N. C. .. 36 M 2
Fishdam R., Mich. .. 22 H 6
Fisheating Cr., Fla. .. 39 O 9
Fisher, Ark., a150 .. 44 K 4
Fisher, Ill., a575 .. 20 J 5
Fisher, Kan. .. 32 A 4
Fisher, Mich. .. 22 F 7
Fisher, Mich. .. 23 O 7
Fisher, Minn., s.c.'95, 557 .. 25 A 2
Fisher, Pa., a100 .. 16 D 4
Fisher, Tex. .. 47 G 5
Fisher (Co.), Tex., 2,996 .. 47 G 5
Fisher, Wash. .. 51 C 4
Fisher, Wis. .. 24 L 4
Fisher, Wyo. .. 50 P 7
Fisher Cr., Mont. .. 49 A 1
Fisherman's Bay, Cal., a150 .. 56 B 4
Fisher River, Mont. .. 49 A 1
Fishers, N. Y., a300 .. 13 H 5
Fishersburg, Ind., a275 .. 19 E 4
Fishers Hill, Va. .. 34 F 3
Fishers I., N. Y. .. 11 S 9
Fishers Island, N. Y., a200 .. 11 S 9
Fishers Island Sound, Conn. .. 10 G 4
Fishers Landing, N. Y. .. 12 K 3
Fishers Peak, Col. .. 53 K 8
Fishers Switch, Ind., a250 .. 19 E 5
Fishersville, Va., a175 .. 34 F 4
Fishertown, Pa., a200 .. 16 E 6
Fisherville, Ky. .. 40 F 4
Fisherville, Mass. (vil.), s.c.'95, 781 .. 9 B 4
Fisherville, Pa., a200 .. 15 J 6
Fishhaven, Idaho, a200 .. 50 H 7
Fish Hawk, Oreg. .. 52 B 1
Fishhook, Ill. .. 21 D 6
Fishing Battery, Md. .. 33 L 2
Fishing Bay, Md. .. 33 M 6
Fishing Cr., Ga. .. 38 F 4
Fishing Cr., N. C. .. 36 O 2
Fishing Cr., Pa. .. 15 G 5
Fishing Creek, Md., a275 .. 33 L 5
Fishing Creek, N. J., a200 .. 14 E 9
Fishing Creek, Pa., a200 .. 15 K 4
Fishing Point, Md. .. 33 K 6
Fishing Pt., Md. .. 33 G 6
Fishkill, N. Y., 745 .. 11 P 8
Fishkill (town), N. Y. .. 11 N 11
Fishkill Landing, N. Y. .. 11 N 11
Fishkill on the Hudson, N. Y., 3,617 .. 11 P 8
Fishkill on the Hudson, N. Y., (on local map) .. 11 N 11
Fishkill Plains, N. Y., a150 .. 11 N 11
Fish L., Mont. .. 49 C 1
Fish L., Oreg. .. 52 D 3
Fish L., Utah .. 54 L 4
Fish L., Wash. .. 51 F 1
Fish L., Wyo. .. 50 J 7
Fish Pt., Mich. .. 23 O 10
Fish R., Ala. .. 42 B 9
Fish River L., Me. .. 6 F 2
Fishrock, Cal. .. 56 B 4
Fishs Eddy, N. Y., a200 .. 12 M 8
Fishsprings, Utah .. 54 J 3
Fishville, La. .. 45 E 3
Fishville, Mich. .. 23 L 11
Fisk, Cal., a100 .. 56 B 4
Fisk, Ia. .. 28 D 5
Fisk, Mo. .. 31 M 11
Fisk, Wis., a150 .. 24 J 7
Fiskburg, Ky., a250 .. 40 G 3
Fiskdale, Mass. (vil.), s.c.'95, 1,148 .. 8 F 4
Fiskeville, R. I., a200 .. 10 J 3
Fitch, N. C. .. 36 L 2
Fitchburg (c.h.), Mass. (city), s.c.'95, 26,469 .. 8 G 2
Fitchburg, Mich., a100 .. 23 N 13
Fitchburg, Wis. .. 24 G 9
Fitchetts, Va. .. 34 L 6
Fitchville, Conn. .. 10 G 3
Fitchville, O., a225 .. 17 E 2
Fithian, Ill., a300 .. 20 K 5
Fitler Landing, Miss., a100 .. 43 B 5
Fitzgerald, Fla., a200 .. 39 M 5
Fitzgerald, Ga., a5,000 .. 38 E 8
Fitzgerell, Ill., a100 .. 21 G 9
Fitz Henry, Pa., a700 .. 16 C 6
Fitzpatrick, Ala., 357 .. 42 F 6
Fitzpatrick, Ga. .. 38 E 6
Fitzwilliam, N.H., (town), 1,122 .. 7 F 11
Fitzwilliam Depot, N. H. .. 7 F 11
Five Corners, N. Y., a100 .. 13 J 6
Fiveforks, Ga., a200 .. 38 E 3
Fiveforks, Pa., a100 .. 15 G 7
Five Forks, Va. .. 34 H 6
Five Lakes, The, Me. .. 6 E 2
Five Lakes, Mich. .. 23 P 11
Fivemile, Ala., a100 .. 42 B 5
Fivemile, W. Va. .. 35 B 3
Five Mile Beach, N. J. .. 14 E 9
Five Mile House, Nev. .. 54 B 2
Fivepoints, Ala., a175 .. 42 G 1
Fivepoints, O., a225 .. 18 D 5
Fivepoints, Pa., a200 .. 16 B 4
Fivepoints, Wis. .. 24 E 8
Flackville, N. Y., a125 .. 12 M 2
Flag Center Sta., Ill. .. 20 G 2
Flag Cr., Col. .. 53 C 3
Flag Cr., Ill. .. 21 A 10
Flaggspring, Ky. .. 40 H 3
Flag L., Fla. .. 39 F 3
Flagler, Col., a100 .. 53 M 4
Flagler, Ia., a500 .. 28 H 5
Flagon, La., a150 .. 45 D 3
Flagpond, Tenn. .. 41 Q 2
Flag R., Wis. .. 24 D 1
Flag Springs, Mo. .. 30 C 4
Flagstaff (c.h.), Ariz., 963 .. 55 D 3
Flagstaff, Me. .. 6 C 5
Flagstaff L., Me. .. 6 C 5
Flagstone, Pa., a200 .. 15 N 4
Flak, Minn. .. 25 D 3
Flakeville, Miss. .. 43 F 5
Flambeau, Wis., a150 .. 24 D 4
Flambeau R., Wis. .. 24 E 3
Flanagan, Ill., 384 .. 20 H 4
Flanagans Mills, Va. .. 34 G 5
Flanders, Mich. .. 23 O 7
Flanders, N. J., a350 .. 14 F 2
Flanders, N. Y. .. 11 R 10
Flandreau (c.h.), S. Dak., s.c. '95, 764 .. 27 H 2
Flanner, Wis. .. 24 G 5
Flat, Ky. .. 40 J 5
Flat, O., a375 .. 18 E 7
Flat Branch, Ill. .. 21 G 6
Flat Brook, N. J. .. 14 E 1
Flatbrookville, N. J., a100 .. 14 E 1
Flatbush, N. Y. .. 11 Q 14
Flat Cr., Cal. .. 57 F 7
Flat Cr., Mont. .. 49 F 2
Flatcreek, La. .. 45 E 3
Flatcreek, Mo. .. 31 E 11
Flatcreek, S. C. .. 37 G 2
Flatcreek, Tenn., a150 .. 41 J 4
Flatfork, W. Va. .. 35 C 3
Flatgap, Ky. .. 40 L 5
Flatgap, Va. .. 34 B 2
Flathead (Co.), Mont. .. 49 B 1
Flathead Agency, Mont. .. 49 C 2
Flathead Cr., Mont. .. 49 F 3
Flathead Ind. Res., Mont. .. 49 B 2
Flathead or Selish L., Mont. .. 49 B 2
Flathead Pass, Mont. .. 49 C 1
Flat Head Pass, Mont. .. 49 E 4
Flathead R., Mont. .. 49 B 2
Flathead R., N. Fork of, Mont. .. 49 B 1
Flat L., Ark. .. 44 N 3
Flat L., La. .. 45 G 6
Flat L., Minn. .. 25 B 2
Flatlands, N. Y. (town) .. 11 Q 15
Flatlick, Ky., a300 .. 40 J 7
Flatonia, Tex., 1,304 .. 46 K 8
Flatridge, Va. .. 34 A 7
Flat River, Mo., a250 .. 31 M 9
Flatrock, Ala. .. 42 F 4
Flatrock, Ga. .. 38 B 6
Flatrock, Ill., 151 .. 21 K 8
Flatrock, Ind., a200 .. 19 E 6
Flatrock, Ky., a300 .. 40 G 7
Flat Rock, Mich. .. 22 G 6
Flat Rock, Mich. .. 23 O 8
Flatrock, Mich., 377 .. 23 P 13
Flatrock, N. C., 491 .. 36 E 4
Flat Rock, O., a325 .. 17 E 2
Flatrock, S. C. .. 37 G 3
Flatrock, Tenn., a150 .. 41 H 2
Flatrock, Va. .. 34 C 3
Flat Rock Cr., Ind. .. 19 E 6
Flats, N. C. .. 36 B 4
Flatshoal, N. C., a100 .. 36 H 2
Flatside Pinnacle, Ark. .. 44 F 5
Flatsprings, Ky. .. 40 G 7
Flattery, Cape, Wash. .. 51 A 1
Flattery Rocks, Wash. .. 51 A 1
Flattop, W. Va. .. 35 D 5
Flat Top Mt., Cal. .. 57 F 8
Flat Top Peak, N. Mex. .. 55 G 3
Flatwillow, Mont. .. 49 H 3
Flat Willow Cr., Mont. .. 49 H 3
Flatwoods, Tenn. .. 41 F 4
Flatwoods, Va. .. 34 C 2
Flatwoods, W. Va., a100 .. 35 E 3
Flatwoods Academy, Ga., a100 .. 38 F 3
Flavel, Oreg. .. 52 B 1
Flavius, Kan. .. 32 C 3
Flaxman I., Alaska .. 58 R 1
Flax R., Ariz. (see Little Colorado) .. 55 D 3
Fleaming, Ala., a100 .. 42 E 8
Fleetville, Pa., a250 .. 15 L 3
Fleetwood, Ind. Ty. .. 48 G 7
Fleetwood, Pa., 878 .. 15 L 6
Fleetwood, S. Dak. .. 27 H 3
Fleischmanns, N. Y., a100 .. 12 N 7
Fleming, Col. .. 53 N 1
Fleming, Ga., a100 .. 38 H 8
Fleming (Co.), Ky., 16,078 .. 40 J 4
Fleming, Me. .. 6 F 5
Fleming, Mich., a125 .. 23 O 12
Fleming, Mo., a100 .. 30 D 6
Fleming, N. Y., a200 .. 13 J 6
Fleming, O. .. 18 G 6
Fleming, Pa., a100 .. 16 G 5
Fleming, Tex. .. 46 J 6
Fleming, W. Va., a100 .. 35 B 4
Flemingsburg (c.h.), Ky., 1,172 .. 40 J 4
Flemingsville, N. Y. .. 12 K 7
Flemingsville, N. Y. .. 13 K 7
Flemington, Fla., a100 .. 39 M 4
Flemington (c.h.), N. J., s.c. '95, 2,060 .. 14 E 3
Flemington, Pa., 912 .. 15 G 4
Flemington, W. Va., a250 .. 35 F 2
Flemington Jc., N. J. .. 14 E 3
Flemniken, Tex., a100 .. 11 O 3
Flensburg, S. Dak. .. 27 F 3
Fletcher, Kan. .. 32 A 4
Fletcher, Mich. .. 23 M 8
Fletcher, Miss. .. 43 E 2
Fletcher, Nebr. .. 29 H 2
Fletcher, Nev. .. 54 D 4
Fletcher, N. C. .. 36 E 1
Fletcher, O., a875 .. 17 B 4
Fletcher, Vt. (town), 793 .. 7 C 4
Fletcher, Wash. .. 51 C 3
Fleurdelis, S. Dak. .. 27 A 3
Flint, Ala., a150 .. 42 C 1
Flint, Ga., a300 .. 38 C 9
Flint, Ill. .. 21 H 9
Flint, Ind., a100 .. 19 F 1
Flint, Ky. .. 40 D 3
Flint (c.h.), Mich., '90, 9,803; '97, a10,425 .. 23 O 11
Flint, Mont. .. 49 C 3
Flint, O., a100 .. 17 E 4
Flint, S. Dak. .. 27 D 1
Flint, W. Va. .. 35 E 2
Flint Creek L., Mont. .. 49 C 3
Flinthill, S. C. .. 37 G 3
Flinthill, Va., a300 .. 34 G 3
Flint R., Ala. .. 42 D 1
Flint R., Ga. .. 38 B 9
Flint R., Mich. .. 23 N 11
Flintridge, Kan. .. 32 F 4
Flintridge, S. C. .. 37 G 2
Flint Rock Butte, S. Dak. .. 27 B 1
Flint Rock Cr., S. Dak. .. 27 B 1
Flints, L. of, Fla. .. 39 M 6
Flint Steel R., Mich. .. 22 C 4
Flintstone, Ga., a175 .. 38 A 2
Flint Stone, Md., a1,439 .. 33 D 1
Flint Stone Cr., Pa. .. 16 E 7
Flint Village, Mass. (part of Fall River) .. 9 D 6
Flintville, Tenn., a250 .. 41 H 4
Flintville, Wis., a150 .. 24 K 5
Flippen, Ga., a100 .. 38 C 5
Flippin, Ark. .. 44 G 2
Flippin, Ky., 256 .. 40 E 7
Flippin, Tenn. .. 41 B 3
Flirt, L., Fla. .. 39 O 9
Flo, Tex. .. 46 M 6
Floating Turtle Cr., Ala. .. 42 A 3
Floating Turtle Cr., Miss. .. 43 H 3
Floise L., Fla. .. 39 N 7
Flom, Minn. .. 25 A 2
Flomaton, Ala., a225 .. 42 C 8
Floodwood, Mich., a150 .. 22 F 5
Floodwood, Minn., a175 .. 25 E 3
Floodwood, O. .. 18 F 6
Floodwood L., Minn. .. 25 E 2
Flora, Ala. .. 42 F 6
Flora, Ill., a1,695 .. 21 H 8
Flora, Ind., 639 .. 19 C 3
Flora, Miss., 228 .. 43 D 5
Flora, O., a150 .. 18 G 6
Flora, Oreg. .. 52 H 1
Flora, S. Dak. .. 27 F 3
Flora, W. Va. .. 35 G 2
Flora Hammocks, Ga. .. 38 C 3
Floral, Ark. .. 44 J 3
Floral, Kan. .. 32 F 4
Floral Bluff, Fla. .. 39 H 6
Floral City, Fla., a100 .. 39 M 5
Floral Park, N. Y., a200 .. 11 S 14
Florala, Ala. .. 42 E 8
Floraville, Ill., a200 .. 21 E 9
Floravista, N. Mex. .. 55 G 2
Florence (c.h.), Ala., 6,012 .. 42 B 1
Florence (c.h.), Ariz., 1,486 .. 55 D 5
Florence, Ark. .. 44 J 7
Florence, Cal., 750 .. 57 D 9
Florence, Col., a2,500 .. 53 H 6
Florence, Ga., a200 .. 38 B 7
Florence, Idaho .. 50 D 4
Florence, Ill., a100 .. 21 D 6
Florence, Ind., a300 .. 19 G 7
Florence, Kan., s.c.'95, 1,471 .. 32 E 3
Florence, Ky., a375 .. 40 G 2
Florence, La. .. 45 H 7
Florence, Mass., s.c. 95, 2,797 .. 8 D 3
Florence, Mich. .. 23 K 11
Florence, Minn. .. 25 A 5
Florence, Mo. .. 31 F 7
Florence, Mont. .. 49 B 3
Florence, Nebr., a500 .. 29 J 2
Florence, N. J., s.c.'95, 1,282 .. 14 E 5
Florence, N. Mex. .. 55 M 6
Florence, N. Y., a300 .. 12 L 5
Florence, O., a325 .. 17 F 2
Florence, Okla. .. 48 F 1
Florence, Oreg., a300 .. 52 A 3
Florence, Pa., a300 .. 16 B 6
Florence (Co.), S. C., 25,027 .. 37 J 3
Florence (c.h.), S. C., '90, 3,395; '97, a5,000 .. 37 J 3
Florence, S. Dak. .. 27 E 2
Florence, Tenn. .. 41 H 3
Florence, Tex., 263 .. 46 K 7
Florence, Utah .. 54 B 5
Florence, Vt., a250 .. 7 B 7
Florence, Wash., a150 .. 51 C 1
Florence (Co.), Wis., s.c.'95, 2,850 .. 24 K 3
Florence (c.h.), Wis., a1,000 .. 24 K 3
Florence Sta., Ga. .. 38 E 4
Florence Sta., Ill. .. 20 F 1
Florence Sta., Ky. .. 40 C 2
Florence Sta., La. .. 45 F 3
Florenceville, Ia. .. 28 J 1
Florenville, La., a175 .. 45 K 6
Flores Bayou, Tex. .. 47 A 4
Floresville, (c.h.), Tex., 915 .. 46 J 8
Florian, N. C. .. 36 J 4
Florid, Ill., a125 .. 20 G 3
Florida, Col. .. 53 C 8
Florida, Bay of, Fla. .. 39 O 13
Florida, Cape, Fla. .. 39 Q 11
Florida, Ind. .. 19 E 4
Florida, Mass. (town), s.c. '95, 425; (village), s.c.'95, 366 .. 8 B 2
Florida, Mo., 124 .. 30 J 6
Florida, N. Mex. .. 55 H 6
Florida, N. Y., a500 .. 11 O 9
Florida, O., 288 .. 17 B 2
Florida (State), U. S., s.c.'95, 464,639 .. 5 K 5
Florida (State), U. S. (large scale map of) .. 39
Florida Keys, Fla. .. 39 O 13
Florida Plains, N. Mex. .. 55 H 7
Florilla, Mo. .. 31 H 11
Florin, Cal., a100 .. 56 D 4
Florin, Pa., a400 .. 15 K 6
Floris, Ia., a300 .. 28 J 6
Florisant, Mo., a875 .. 31 M 7
Florissant, Col., 439 .. 53 H 5
Floriston, Cal. .. 56 F 3
Flournoy, Ky. .. 40 A 5
Flournoy, La. .. 45 B 2
Flourville, Tenn. (see Flourville) .. 41 R 2
Flourville, Tenn. .. 41 R 2
Flovilla, Ga., 422 .. 38 D 5
Flower, Ga. .. 38 H 6
Flowerereek, Mich., a100 .. 23 J 11
Floweree, Miss. .. 43 C 5
Flowerre, Mont. .. 49 E 2
Flowerfield, Mich., a200 .. 23 K 13
Flowerhill, Miss. .. 43 C 6
Flower L., Miss. .. 43 C 1
Flowery, Ark. .. 44 E 3
Flowery Branch, Ga., 550 .. 38 D 3
Flowing Well, Cal .. 57 K 9
Flows, N. C. .. 36 H 4
Flox, N. C. .. 36 O 5
Floyd, Ark. .. 44 J 4
Floyd (Co.), Ga., 28,391 .. 38 A 3
Floyd (Co.), Ind., 29,458 .. 19 E 8
Floyd, Ia., a450 .. 28 H 1
Floyd (Co.), Ia., s.c.'95, 17,114 .. 28 H 1
Floyd (Co.), Ky., 11,256 .. 40 L 5
Floyd (c.h.), La., a200 .. 45 G 1
Floyd, Md. .. 33 B 2
Floyd, Miss. .. 43 F 1
Floyd, Mo. .. 31 L 9
Floyd, N. C. .. 36 M 5
Floyd, Okla. .. 48 J 2
Floyd, Pa., a200 .. 16 C 4
Floyd, Tex., a300 .. 46 L 4
Floyd (Co.), Tex., 529 .. 47 F 3
Floyd (Co.), Va., 14,405 .. 34 C 7
Floyd (c.h.), Va., a325 .. 34 C 7
Floydada (c.h.), Tex., a150 .. 47 F 4
Floyd Crossing Sta., Ia. .. 28 H 1
Floyd R., Ia. .. 28 H 2
Floyds, S. C. .. 37 J 3
Floyds I., Ga. .. 38 G 10
Floyds Knobs, Ind., a200 .. 19 E 8
Floyds R., Ia. .. 28 A 2
Floyville, Tenn. .. 41 E 3
Flugstad, Ia. .. 28 F 3
Flume House, N. H. .. 7 G 6
Flushing, Mich., 965 .. 23 O 11
Flushing, N. Y., '90, S.E36; '97, a11,500 .. 11 P 10
Flushing, N. Y. (local map) .. 11 R 13
Flushing, N. Y. (town) .. 11 R 13
Flushing, O., 528 .. 17 H 4
Flushing Bay, N. Y. .. 11 R 13
Fluvanna (Co.), Va., 9,508 .. 34 G 5
Fluvanna, N. Y., a150 .. 13 D 7
Fly, Ga. .. 38 H 7
Fly, N. C. .. 36 K 4
Fly, O., a125 .. 18 H 5
Flycreek, N. Y., a40 .. 12 N 6
Fly Mountain, N. Y., a500 .. 11 O 8
Flynn, N. C. .. 36 K 4
Flynn, Okla. .. 48 J 3
Flynn, S. Dak. .. 27 F 3
Flynns Lick, Tenn., a150 .. 41 K 2
Foard (Co.), Tex. .. 47 H 4
Fodvang, Minn. .. 25 A 1
Fogelsville, Pa., a100 .. 15 L 5
Folcroft, Pa. .. 15 L 2
Foldal, Minn. .. 25 A 1
Foley, Minn. .. 25 D 4
Foley, Mo., a200 .. 30 L 6
Foley, Oreg. .. 52 B 1
Foley (Co.), Tex., 16 .. 47 D 8
Foleyspring, Oreg. .. 52 C 2
Folks, Ga. .. 38 E 8
Folks Store, S. C. .. 37 F 5
Folkston, Ga., a150 .. 78 H 10
Follensby Pond, N. Y. .. 12 D 3
Folletts, Ia. .. 28 N 1
Folly Island Channel, S. C. .. 37 C 6
Folly Mills, Va. .. 34 E 4
Folsom, Ala. .. 42 C 5
Folsom, Ga. .. 38 B 3
Folsom, Ind. Ty. .. 48 K 6
Folsom, Ind. Ty. .. 48 N 5
Folsom, Kan. .. 32 B 4
Folsom, N. J., a500 .. 14 E 7
Folsom N. Mex., a250 .. 55 M 2
Folsom, N. C. .. 36 N 5
Folsom, Pa., a150 .. 15 L 2
Folsom, S. Dak. .. 27 B 3
Folsom, W. Va. .. 35 E 2
Folsom City, Cal., 699 .. 56 D 4
Folsomdale, Ky. .. 40 C 3
Folsomdale, N. Y., a200 .. 13 F 6
Folsom Sta., Ga. .. 38 E 2

Folsomville, Ind., a100 19 B 8
Foltz, Miss 43 E 4
Foltz, Nev 54 D 2
Foltz, Pa., a100 16 F 7
Foltz, W. Va. 35 L 2
Fonda, Ia., s.c.'95, 942 28 D 2
Fonda (c.h.), N. Y., 1,190 12 O 6
Fond du Lac, Minn., a350 25 E 3
Fond du Lac (Co.), Wis., s.c. '95, 17,436 24 J 7
Fond du Lac (c.h.), Wis., s.c. '95, 13,051 24 J 7
Fond du Lac Ind. Res., Minn. 25 E 3
Fonta Flora, N. C. 36 F 3
Fontainbleau, Mo. 30 C 5
Fontana, Kan., s.c.'95, 248 32 H 3
Fontana, Pa., a250 15 K 6
Fontana, Wis., a100 24 J 9
Fontanelle, Ia., s.c.'95, 859 28 D 5
Fontanelle, Neb., a100 29 H 2
Fontenelle, Wyo. 50 J 7
Fontenelle Cr., Wyo. 50 J 7
Fontanet, Ind., 521 19 B 5
Fonteol, N. C. 36 L 5
Fonthill, Ky. 40 F 6
Foosland, Ill., a150 20 J 5
Foot, Tenn. 41 L 2
Foote, Ia. 28 J 5
Foote, W. Va. 35 J 2
Foot of Plane, Pa., a200 15 J 3
Footville, N. C. 36 H 2
Footville, O., a200 17 H 1
Footville, Wis., a300 24 H 9
Foraker, Ind. 19 E 1
Foraker, O., a125 17 C 3
Forbes, Col. 53 J 8
Forbes L., Fla. 39 F 3
Forbes Jc., Col. 53 J 8
Forbes Sta., Mo. 30 B 5
Forbestown, Cal., a350 56 D 3
Forbing, La. 45 B 2
Forbush, Ia., s.c.'95, 308 28 H 6
Ford (Co.), Ill., 17,035 20 J 4
Ford, Kan., 148 32 C 4
Ford (Co.), Kan., s.c.'95, 1,940 32 C 4
Ford, Ky., 381 40 H 5
Ford, Miss. 43 F 7
Ford, N. J. 14 F 1
Ford, O., a200 17 H 2
Ford, Va., a100 34 H 6
Ford City, Mo., a125 30 C 4
Ford City, Pa., 1,255 16 D 5
Fordham, N. Y. 11 Q 12
Fordham, Pa. 16 D 5
Fordland, Mo., a150 31 F 10
Fordoche, La., a100 45 F 5
Ford R., Mich. 22 F 5
Ford River, Mich., a500 22 G 6
Ford River Sta., Mich. 22 G 6
Fords, Mo. 30 K 6
Fords, N. J., a150 14 G 3
Fords Ferry, Ky., a100 40 D 2
Fords Kill, N. Y. 11 S 8
Fords Peak, N. Mex. 55 G 2
Fords Store, Md., a500 33 L 4
Fords Terror, Alaska 58 X 5
Fordsville, Ky., 281 40 C 5
Fordyce, Ark., 980 44 H 7
Foreman, La. 45 H 6
Foresman, Ind., a125 19 B 3
Forest, Ala., a225 42 D 7
Forest, Cal., 238 56 E 3
Forest, Idaho, a250 50 C 3
Forest, Ind., a325 19 D 4
Forest, La. 45 G 1
Forest (c.h.), Miss., 547 43 F 6
Forest, Mont. 49 A 2
Forest, N. Y., a200 12 P 2
Forest, O., 1,126 17 C 3
Forest (Co.), Pa., 8,482 16 D 3
Forest, Tex. 46 N 6
Forest (Co.), Wis., s.c.'95, 1,288 24 H 3
Forestburg, N. Y. 11 N 8
Forestburg, S. Dak. 27 F 3
Forestburg, Tex., a250 46 K 4
Forest City, Ill., a325 20 F 5
Forest City (c.h.), Ia., s.c.'95, 1,292 28 F 1
Forest City, Mo. (town), 287 6 H 4
Forest City, Minn., a150 25 C 4
Forest City, Mo., 428 30 B 5
Forest City, N. C., 419 36 F 4
Forest City, Pa., 2,319 15 M 3
Forest City, S. Dak., a200 27 D 1
Forest City, Wis. 24 D 2
Forest Cottage, Ky. 40 F 7
Forestdale, R. I. 10 J 1
Forestdale, Vt., a500 7 B 7
Forest Depot, Va., a100 34 E 6
Forester, Mich., a100 23 Q 11
Forest Glen, Ill. 21 C 8
Forest Green, Mo. 30 G 6
Forestgrove, Mich., a100 23 K 12
Forestgrove, N. J., a150 14 D 7
Forestgrove, Oreg., 668 52 B 1
Foresthill, Cal., 650 56 E 3
Foresthill, Ind., a100 19 E 6
Foresthill, La. 45 D 4
Forest Hill, Md., a250 33 K 2
Forest Hill, Mass. 9 D 3
Forest Hill, Mich., a125 23 M 11
Forest Hill, Pa., a100 15 H 5
Foresthill, Tenn. 41 B 4
Forest Hill, Va. 34 H 7
Foresthill, W. Va. 35 E 5
Forest Hills, Mass. 8 C 7
Forest Home, Ala., a275 42 D 7
Forest Home, Ia. 28 H 4
Forest Home, Mo. 31 E 10
Foresthome, N. Y., a125 13 K 7
Foresthome, Tenn. 41 H 3
Forest House, Pa., a100 16 F 3
Forest House, Wis 24 F 11
Forest Jc., Wis., a100 24 K 6
Forestlake, Cal. 56 D 4
Forest Lake, Minn., s.c.'95, 196 25 D 4
Forest Lake Pa., a250 15 L 3
Forestburgh, N. Y. 13 H 5
Forest Mills, Minn. 25 E 5
Forest Pond, Mass. 9 D 2
Foreston, Minn., s.c.'95, 358 25 D 4
Foreston, S. C., 282 37 H 4
Forestport, N. Y., a400 12 M 5
Forestport Sta., N. Y. 12 M 5
Forest River, N. Dak., a250 26 G 1
Forest Springs, Mo. 30 H 4
Forest Sta., Ga. 38 F 10
Forest Sta., Me. 6 H 4
Forestville, Cal., a175 56 C 4
Forestville, Conn., a500 10 D 3
Forestville, Ia., a100 28 K 2
Forestville, Ky. 40 D 6
Forestville, Mich., a425 23 Q 10
Forestville, Minn., a275 25 E 6
Forestville, N. Y., 788 13 D 7
Forestville, N. C., a275 36 N 3
Forestville, O., a175 18 D 9
Forestville, S. C. 37 J 4
Forestville, S. Dak. 27 G 1
Forestville, Va., a100 34 F 3
Forestville, Wis., a250 24 L 5
Forge Pond, Mass. 9 B 2
Forge Village, Mass., s.c.'95, 446 9 B 2
Foristell, Mo., a175 30 K 7
Fork, Minn. 25 A 1
Fork, S. C. 37 K 3
Forkchurch, N. C., a250 36 J 3
Forkcreek, N. C. 36 K 3
Forked Deer R., Tenn. 41 B 3
Forked Deer R., Middle Fork of, Tenn. 41 C 3
Forked Deer R., N. Fork of, Tenn. 41 C 3
Forked Deer R., S. Fork of, Tenn. 41 C 3
Forked L., N. Y. 12 N 4
Forked R., N. J. 14 H 6
Forked R., N. Br. of, N. J. 14 G 6
Forked River, N. J., a675 14 H 6
Forked Tongue Cr., Col. 53 C 5
Forker Sta., Mo. 30 F 5
Forkland, Ala., a300 42 B 5
Forkland, Va. 34 H 6
Fork Mt., Ark. 44 G 3
Forkners Hill, Mo. 31 G 10
Forks, N. Y., a250 13 E 6
Forks, Wash. 51 A 2
Forks, Wyo. 50 P 5
Forkshoals, S. C., 37 D 2
Forks of Elkhorn, Ky., a150 40 G 4
Forks of Salmon, Cal. 56 B 1
Fork Sta., O. 17 E 2
Forkston, Pa., a250 15 K 3
Forksville, La. 45 E 1
Forksville, Pa., 191 15 J 4
Forksville, Va. 34 G 7
Fork Union, Va. 34 G 5
Forkville, Miss. 43 E 6
Forman, Mich., a100 23 K 10
Forman (c.h.), N. Dak., 178 26 G 3
Former, Tenn. 41 N 4
Formosa, Ark., a100 44 G 4
Formoso, Kan., a250 32 D 2
Formoy, Ala., a100 42 G 2
Formey, Idaho 50 E 5
Formey, S. C. 37 K 4
Formey, Tex., 811 46 L 5
Forrest, Ill., 1,021 20 J 4
Forrest City (c.h.), Ark., 1,021 44 L 4
Forreston, Ill., 1,118 20 F 1
Forreston, Tex. 46 L 5
Forsby, N. Dak. 26 G 3
Forsyth (Co.), Ga., 11,155 38 C 3
Forsyth (c.h.), Ga., 920 38 D 5
Forsyth, Ill., a275 20 G 6
Forsyth, Ia. 28 E 1
Forsyth, Mich., a175 22 G 5
Forsyth (c.h.), Mo., a250 31 F 11
Forsyth, Mont., 308 49 K 3
Forsyth, N. Y., a125 13 C 7
Forsyth (Co.), N. C., 28,434 36 J 2
Fort Abraham Lincoln, N. Dak. 26 D 3
Fort Adams, Miss., a375 43 A 8
Fort Adams, R. I. 10 K 6
Fort Alexander, Alaska 58 K 7
Fort Alexander, Old, Mont. 49 K 3
Fort Amchent, O. 18 B 6
Fort Ann, N. Y., a650 12 Q 5
Fort Apache, Ariz., 413 55 F 5
Fort Apache Mil. Res., Ariz. 55 F 5
Fort Arbuckle, Ind. Ty. 48 H 5
Fort Assiniboine, Mont., 660 49 G 1
Fort Assiniboine Mil. Res., Mont. 49 G 1
Fort Atkinson, Ia., s.c.'95, 341 28 K 1
Fort Atkinson, Wis., s.c.'95, 2,815 24 J 9
Fort Baker, Fla. 39 K 3
Fort Barnwell, N. C., a100 36 P 4
Fort Barrancas, Fla. 39 B 2
Fort Bayard, N. Mex., 509 55 G 6
Fort Bayou, Miss. 43 G 10
Fort Belknap, Old, Mont. 49 G 1
Fort Belknap Ind. Res., Mont. 49 H 1
Fort Bend (Co.), Tex., 10,586 46 M 8
Fort Bennett, S. Dak., c.'90, 245 27 D 1
Fort Benton (c.h.), Mont., 624 49 F 2
Fort Berthold, N. Dak., a150 26 C 2
Fort Berthold Ind. Res., N. Dak. 26 B 2
Fort Bidwell, Cal., a100 56 E 1
Fort Blackmore, Va., a200 34 C 3
Fort Bolse, Old, Idaho 50 B 6
Fort Bowie, Ariz. 55 F 6
Fort Bragg, Cal., 945 56 B 3
Fort Branch, Ind., 748 19 A 8
Fort Bridger, Wyo., 295 50 J 8
Fort Brook, Fla. 39 M 7
Fort Brown, Tex. 46 K 12
Fort Browning, Old, Mont. 49 H 1
Fort Buford, N. Dak. 26 A 2
Fort Buford Mil. Res., Mont. 49 M 2
Fort Calhoun, Neb., a350 29 H 2
Fort Canby, Wash. 51 A 3
Fort Caroline, Old, Fla. 39 O 2
Fort Carroll, Fla. 39 N 7
Fort Carroll, Md. 33 K 3
Fort Caswell, N. C. 36 N 7
Fort C. F. Smith, Mont. 49 H 4
Fort Chadbourne, Tex. 47 G 6
Fort Channel, Md. 33 G 6
Fort Clark, Tex. 47 G 8
Fort Clinch, Fla. 39 O 1
Fort Clinton, N. Y. 11 O 9
Fort Collins (c.h.), Col., 2,011 53 H 1
Fort Columbia, Wash. 51 F 1
Fort Columbus, N. Y. 11 Q 14
Fort Colville, Wash. 51 H 1
Fort Concho, Tex. 47 G 6
Fort Covington, N. Y., 870 12 N 2
Fort Covington Center, N. Y., a100 12 O 2
Fort Cr., Ind. Ty. 48 M 3
Fort Craig, N. Mex. 55 H 5
Fort Crawford, Wis. 24 D 8
Fort Crawford Sta., Col. 53 B 6
Fort Custer, Mont., 582 49 J 4
Fort Custer Mil. Res., Mont. 49 J 4
Fort Davenport, Fla. 39 N 6
Fort Davis, Ala. 42 F 6
Fort Davis (c.h.), Tex., a600 47 D 7
Fort Defiance, Ariz. 55 F 3
Fort Defiance, Va., a100 34 F 4
Fort Delaware, Del. 33 N 2
Fort Deposit, Ala., 518 42 D 7
Fort Dodge (c.h.), Ia., s.c.'95, 8,756 28 E 2
Fort Dodge, Kan., a300 32 C 4
Fort Donelson, Tenn. 41 F 2
Fort Douglas, Utah 54 L 2
Fort Drum, Fla. 39 P 7
Fort Duncan, Tex. 47 G 9
Fort Duquesne, Pa. 16 F 1
Fort Edward, N. Y., a3,000 12 P 5
Fort Estill Jc., Ky. 40 H 5
Fort Ethan Allen, Vt. 7 A 5
Fort Fairfield, Me. (town), 3,526 6 H 2
Fort Fairfield Jc., Me. 6 G 2
Fort Fisher, N. C. 36 O 7
Fort Foote, Md. 33 J 4
Fort Frank Brook, Fla. 39 K 3
Fort Fred Steele, Wyo. 50 N 8
Fort Gaines (c.h.), Ga., 1,097 38 A 8
Fort Garland, Col., a100 53 H 8
Fort Gay, W. Va., a425 35 A 4
Fort George, Fla. 39 O 2
Fort George, S. Dak. 27 D 2
Fort George Inlet, Fla. 39 O 2
Fort Gibson, Ind. Ty., a1,000 48 M 3
Fort Gilbert, Old, Mont. 49 M 2
Fort Grant, Ariz., a300 55 F 6
Fort Grant Mil. Res., Ariz. 55 F 6
Fort Gratlot, Mich., 2,832 23 Q 12
Fort Green, Fla. 39 M 7
Fort Greene, R. I. 10 K 5
Fort Griffin, Tex., a100 46 H 5
Fort Hall, Idaho 50 G 6
Fort Hall, Old, Idaho 50 G 7
Fort Hall Ind. Res., Idaho 50 G 7
Fort Halleck, Nev. 54 G 2
Fort Hamilton, N. Y., 2,617 11 Q 15
Fort Hamlin, Alaska 58 P 4
Fort Hancock, Tex., a100 47 B 6
Fort Hancock Post, Tex. 47 B 6
Fort Harrison, Old, Ind 19 B 6
Fort Harrison, Mont. 49 D 3
Fort Hawley, Mont. 49 H 2
Fort Henry, Tenn. 41 E 2
Fort Hill, S. C., a100 37 C 2
Fort Hindman, Ark. 44 K 6
Fort Howard, Wis., 4,754 24 K 6
Fort Huachuca, Ariz., 296 55 E 7
Fort Hunter, N. Y., a700 12 O 6
Fort Hunter, Pa., a300 15 J 6
Fort Huntington Cr., Col. 53 D 1
Fort Independence, Mass. 8 D 6
Fort Jackson, La. 45 L 8
Fort Jackson, N. Y., a100 12 N 2
Fort Jackson, N. Y. 12 O 6
Fort Jefferson, Fla. 39 L 13
Fort Jefferson, Ky. 40 B 3
Fort Jefferson, O., a125 17 A 4
Fort Jennings, O., 286 17 B 3
Fort Jesup, La., a150 45 C 3
Fort Johnson, S. C. 37 D 7
Fort Jones, Cal., a450 56 C 1
Fort Kelly, W. Va. 35 H 2
Fort Kenai, Alaska 58 O 6
Fort Kent, Me. (town), 1,826 6 F 1
Fort Keogh, Mont., 614 49 L 3
Fort Keogh Mil. Res., Mont. 49 L 3
Fort King, Old, Fla. 39 M 4
Fort Klamath, Oreg., a175 52 D 4
Fort Klamath Mil. Res., Oreg. 52 C 4
Fort Lafayette, N. Y. 11 P 15
Fort Lamar, Ga., a275 38 E 3
Fort Landing, N. C. 36 R 3
Fort Laramie, Wyo. 50 P 7
Fort Lauderdale, Fla. 39 Q 10
Fort Lawn, S. C., a100 37 F 2
Fort Leavenworth, Kan., a2,500 32 H 2
Fort Lee, N. J., s.c.'95, 1,617 14 J 2
Fort Lee, Va. 34 J 6
Fort Lemhi, Idaho 50 F 5
Fort Lewis, Col. 53 B 8
Fort Lewis, Va. 34 D 4
Fort Lewis Mt., Va. 34 C 6
Fort Littleton, Pa., a100 16 F 6
Fort Livingston, La. 45 K 8
Fort Logan, Col., a300 53 H 3
Fort Logan, Mont., a150 49 E 3
Fort Lookout, Old, S. Dak. 27 E 3
Fort London, Pa., a300 16 G 7
Fort Lupton, Col., 113 53 J 2
Fort Lynn, Ark. 44 E 8
Fort Lyon, Old, Col. 53 N 6
Fort Lyon, Mo. 31 F 8
Fort Mackinac, Old, Mich. 23 M 6
Fort Macomb, La. 45 K 6
Fort Macon, N. C. 36 Q 5
Fort Madison (c.h.), Ia., s.c. '95, 10,622 28 L 6
Fort Madison, S. C. 37 B 2
Fort Maginnis, Mont., a100 49 G 2
Fort Maginnis Mil. Res., Mont. 49 G 2
Fort Marion, Fla. 39 K 7
Fort Mason, Fla. 39 N 5
Fort McHenry, Md. 33 G 6
Fort McIntosh, Tex. 46 H 10
Fort McKavett, Tex., a500 47 H 7
Fort McKinney, Wyo., 291 50 N 5
Fort McPherson, Ga. 38 B 4
Fort McRee, Fla. 39 B 2
Fort Meade, Fla., s.c.'95, 350 39 N 7
Fort Meade, S. Dak., a675 27 A 2
Fort Meadow Reservoir, Mass. 9 B 3
Fort Melgs, O. 17 C 1
Fort Mifflin, Pa. 15 M 2
Fort Mill, S. C., 689 37 G 2
Fort Miller, N. Y., a300 12 P 5
Fort Missoula, Mont., 271 49 C 3
Fort Mitchell, Ala. 42 G 6
Fort Mitchell, Va. 34 G 7
Fort Monroe, Va., 741 34 L 7
Fort Montgomery, N. Y., a200 11 O 9
Fort Morgan (c.h.), Col., 488 53 L 2
Fort Morgan Sta., Col. 53 L 2
Fort Motte, S. C., 279 37 G 4
Fort Moultrie, S. C. 37 E 6
Fort Myer, Va., a400 34 J 3
Fort Myers, Fla. (see Myers) 39 N 9
Fort Necessity, La. 45 F 2
Fort Necessity, Pa. 16 D 7
Fort Niagara, N. Y. 13 D 5
Fort Niobrara, Neb., a600 29 D 1
Fort Ogden, Fla., s.c.'95, 300 39 N 8
Fort Okanogan, Old, Wash. 51 F 1
Fort Omaha, Neb., a675 29 J 2
Fort Oswego, N. Y. 13 J 5
Fort Payne (c.h.), Ala., 2,698 42 F 2
Fort Peck, Mont. 49 K 2
Fort Peck Ind. Res., Mont. 49 L 1
Fort Pickens, Fla. 39 B 2
Fort Pierre, Fla., a275 39 Q 8
Fort Pierre (c.h.), S. Dak., s.c. '95, 284 27 D 2
Fort Pike, La. 45 K 6
Fort Pillow, Tenn. 41 B 3
Fort Plain, N. Y., 2,864 12 N 6
Fort Plain Sta., N. Y. 12 N 6
Fort Pleasant Sta., O. 18 G 5
Fort Pond, Mass. 9 C 2
Fort Porter, N. Y. 13 E 6
Fort Pt., Cal. 56 H 2
Fort Pt., Mass. 9 E 6
Fort Pt., Tex. 47 D 3
Fort Randall (c.h.), S. Dak. 27 F 3
Fort Ransom, N. Dak., a100 26 F 3
Fort Recovery, O., 1,486 17 A 4
Fort Reed, Fla., 298 39 O 5
Fort Reno, Okla., 234 48 F 3
Fortress Monroe, Va. (see Fort Monroe) 34 L 7
Fortress Mt., Wyo. 50 R 4
Fort Rice, N. Dak. 26 D 3
Fort Ridgely, Minn. 25 C 5
Fort Riley, Kan. 32 F 2
Fort Ringgold, Tex. 46 J 11
Fort Ripley, Minn., a100 25 C 3
Fort Ripley Shoal, S. C. 37 C 6
Fort Ritner, Ind., a100 19 D 7
Fort Robinson, Neb., a150 29 A 1
Fort Ross, Cal. 56 B 4
Fort Russell, Wyo., 553 50 P 8
Fort Russell Mil. Res., Wyo. 50 P 8
Fort Saint Michael, Alaska 58 J 5
Fort Saint Philip, La. 45 L 8
Fort Sam Houston, Tex. 46 J 8
Fort Sanders, Wyo. 50 O 8
Fort Schuyler, N. Y. 12 M 5
Fort Scott (c.h.), Kan., s.c.'95, 11,108 32 H 4
Fort Seneca, O., a375 17 D 2
Fort Seneca Sta., O. 17 D 2
Fort Seybert, W. Va., a150 35 H 3
Fort Shaw Mil. Res., Mont. 49 E 2
Fort Sheridan, Ill., 451 20 K 1
Fort Sherman, Idaho 50 C 2
Fort Sill, Okla., a250 48 F 5
Fort Sill Mil. Res., Okla. 48 F 5
Fort Simcoe, Wash. 51 E 3
Fort Smith (c.h.), Ark., 11,311 44 D 4
Fort Snelling, Minn., s.c.'95, 831 25 D 5
Fortson, Ga. 38 B 6
Fort Spokane, Wash. 51 G 2
Fort Spring, W. Va., a150 35 E 5
Fort Spunky, Tex. 46 K 5
Fort Stanton, N. Mex., 253 55 K 5
Fort Stanwix, N. Y. 12 M 5
Fort Stellacoom, Wash. 51 C 2
Fort Stephens, Miss. 43 G 5

Fort Stevens, Oreg. ..... 52 B 1
Fort Stevenson, N. Dak. ..... 26 C 2
Fort Stevenson Mil. Res., N. Dak. ..... 26 C 2
Fort Stockton (c.h.), Tex., a300 47 E 7
Fort Sullivan, S. C. ..... 37 E 6
Fort Sully, S. Dak., 134..... 27 D 2
Fort Sumner, N. Mex., a150... 55 L 4
Fort Sumter, S. C. ..... 37 D 7
Fort Supply, Okla. ..... 48 C 1
Fort Supply Mil. Res., Okla... 48 C 1
Fortsville, N. Y., a150..... 12 P 5
Fort Taylor, Fla. ..... 39 N 13
Fort Taylor, Fla. ..... 39 P 6
Fort Thomas, Ariz., 195 ..... 55 E 5
Fort Thomas, Ky., a100..... 40 H 2
Fort Ticonderoga, N. Y..... 12 P 4
Fort Ticonderoga Sta., N. Y.. 12 Q 4
Fort Tompkins, N. Y..... 11 P 15
Fort Tompkins Light, N. Y.... 11 P 15
Fort Tompson, S. Dak..... 27 E 2
Fort Totten, N. Dak., 206..... 26 F 2
Fort Trumbull, Conn. ..... 10 G 4
Fortuna, Cal., a900 ..... 56 A 2
Fortuna, Mo. ..... 31 G 7
Fort Union, N. Mex., 229..... 55 K 3
Fort Union Mil. Res., N. Mex... 55 K 3
Fort Valley, Ga., 1,752..... 38 D 6
Fortville, Ind., 685 ..... 19 E 5
Fort Wadsworth, N. Y. ..... 11 P 15
Fort Wagner, S. C. ..... 37 D 7
Fort Walcott, R. I. ..... 10 K 5
Fort Walla Walla, Wash..... 51 G 3
Fort Warren, Mass. ..... 8 E 7
Fort Washakie, Wyo., a800.... 50 K 6
Fort Washington, Md. ..... 33 J 4
Fort Washington, N. Y..... 11 Q 12
Fort Washington, Pa., a400... 15 M 6
Fort Washita, Ind. Ty..... 48 J 6
Fort Wayne (c.h.), Ind., '90, 35,393; '97, a50,000..... 19 F 2
Fort Whipple, Ariz. ..... 55 D 4
Fort White, Fla., s.c.'95, 470.. 39 L 3
Fort William Henry, N. Y..... 12 P 5
Fort Wingate, N. Mex., 480... 55 G 3
Fort Wingate Mil. Res.,N. Mex. 55 G 3
Fort Winthrop, Mass. ..... 8 D 6
Fort Wood, Tenn. ..... 41 R 4
Fort Wool, Va. ..... 34 L 2
Fort Worth (c.h.), Tex., '90, 23,076; '97, a35,000..... 46 K 5
Fort Wrangel, Alaska, a350... 58 X 8
Fort Yates, N. Dak., a175.... 26 D 3
Fortyeight, Tenn. ..... 41 F 4
Fort Yellowstone, Wyo. ..... 50 N 1
Fortyfort, Pa., 1,031 ..... 15 L 4
Forty Mile Cr., Alaska ..... 58 T 4
Forty Mile Mining District, Alaska ..... 58 S 4
Fort Yukon, Alaska ..... 58 R 3
Fort Yuma, Ariz. ..... 55 A 6
Foscoe, N. C. ..... 36 F 2
Foscoro, Wis., a250 ..... 24 M 5
Foshecton, Ala. ..... 42 F 4
Foss, O. ..... 17 A 2
Foss, W. Va. ..... 35 E 5
Fossil, Oreg., 153 ..... 52 E 1
Fossil, Wyo. ..... 50 J 8
Fossil Cr., Ariz. ..... 55 D 4
Fossil Ridge, Col. ..... 53 E 5
Fossilville, Pa., a150 ..... 16 E 7
Fosston, Minn., s.c.'95, 636.... 25 B 2
Fossum, Minn. ..... 25 A 2
Foster, Cal. ..... 57 J 10
Foster, Ga. ..... 38 E 10
Foster, Ind. Ty. ..... 48 H 5
Foster, Ia., s.c.'95, 484..... 28 H 6
Foster, La. ..... 45 G 7
Foster, Ky., a325 ..... 40 H 3
Foster, Miss. ..... 43 B 7
Foster, Miss. ..... 43 D 7
Foster, Mo., 513 ..... 31 D 8
Foster, Neb. ..... 29 G 1
Foster (Co.), N. Dak., 1,210... 26 F 2
Foster, Oreg., a175 ..... 52 C 2
Foster, R. I. (town), 1,252.... 10 J 2
Foster, S. C. ..... 37 E 2
Foster, Va. ..... 34 L 6
Foster, W. Va. ..... 35 C 4
Fosterburg, Ill., 110 ..... 21 E 8
Foster Center, R. I., a250..... 10 J 2
Foster City, Mich., a275..... 22 F 6
Foster Cr., S. Dak. ..... 27 F 2
Foster Cr., Wash. ..... 51 F 2
Foster Creek Rapids, Wash.... 51 F 2
Fosterdale, N. Y., a100..... 11 N 8
Foster Glacier, Alaska ..... 58 W 4
Foster Pond, Ill. ..... 21 E 9
Fosters, Mich., a100 ..... 23 O 11
Fosters, O., a300 ..... 18 B 6
Fosters, Oreg. ..... 52 F 1
Fosters Cr., Miss. ..... 43 E 8
Fosters Falls, Va., a100..... 34 B 7
Fosters Meadow, N. Y., a500.. 11 S 14
Fosters Mills, Ga., a100..... 38 A 3
Fosters Pond, Mass. ..... 9 D 2
Fosters Store, Ga. ..... 38 A 3
Fosterville, Tenn., a150 ..... 41 J 3
Fostoria, Ia. ..... 28 C 1
Fostoria, Kan., a100 ..... 32 F 2
Fostoria, Mich., a300 ..... 23 P 11
Fostoria, O., 7,070 ..... 17 D 2
Fostoria, Pa., a100 ..... 16 F 5
Fouche, La. ..... 45 F 1
Fouke, Ark., a100 ..... 44 E 8
Foulweather Cape, Oreg. ..... 52 A 2
Foundryville, Pa. ..... 15 K 4
Fountain, Cal. ..... 56 B 4
Fountain, Col., a150 ..... 53 J 5
Fountain, Ind., a100 ..... 19 B 4
Fountain (Co.), Ind., 19,358... 19 B 4
Fountain, Mich., a125 ..... 23 J 9
Fountain, Minn., s.c.'95, 307.. 25 E 6
Fountain, O., a100 ..... 17 C 4
Fountain, Okla. ..... 48 E 2
Fountain City, Ind., 492..... 19 G 5
Fountain City, Tenn. ..... 41 O 2
Fountain City, Wis., s.c.'95, 1,065 ..... 24 C 6
Fountaindale, Ill. ..... 20 G 1
Fountain Green, Ill., a250 ..... 20 D 5
Fountain Green, Utah, s.c.'95, 929 ..... 54 K 3
Fountain Grove, Mo. ..... 30 F 5
Fountain Head, Tenn., a250... 41 J 1
Fountainhill, Ark. ..... 44 J 8
Fountain Inn, S. C., 212..... 37 D 2
Fountain Peak, Cal. ..... 57 K 8
Fountain Run, Ky., a300..... 40 E 7
Fountaintown, Ind., a325 ..... 19 E 5
Four Buttes, Mont. ..... 19 H 2
Fourche a Renault, Mo., a100. 31 L 8
Fourche la Fave R., Ark..... 44 E 5
Fourche Mt., Ark. ..... 44 E 5
Fonrche Mts., Ark. ..... 44 F 5
Fourchette Cr., Mont. ..... 49 H 2
Four Hole Swamp, S. C..... 37 H 5
Four League Bayou, La. ..... 45 G 8
Four Locks, Md. ..... 53 F 2
Fourmile, N. Y., a200..... 13 E 7
Four Mile Cr., Col. ..... 53 C 1
Four Mile Cr., Ind. Ty..... 48 M 3
Four Mile Cr., O. ..... 18 A 5
Four Mile Run, D. C. ..... 33 B 5
Four Mile Run, Va. ..... 33 B 5
Fouroaks, N. C., a100..... 36 N 4
Four Peaks, Ariz. ..... 55 F 5
Fourteen, W. Va. ..... 35 B 4
Fourteen Foot Bank, Del..... 33 O 3
Fourteen Mile Cr., Ind. Ty.... 48 M 2
Fourteen Mile Pt., Mich..... 22 C 3
Fourth L., Me. ..... 6 G 5
Fourth Principal Meridian, Ill. 20 E 4
Fourth Principal Meridian, Wis. 24 F 5
Fouts, Okla., a100 ..... 48 J 3
Fouts Springs, Cal. ..... 56 C 3
Fowblesburg, Md. ..... 33 J 2
Fowle, N. C. ..... 36 P 5
Fowler, Cal., a350 ..... 57 F 6
Fowler, Col. ..... 53 K 6
Fowler, Ill., a200 ..... 20 C 5
Fowler (c.h.), Ind., 1,285..... 19 B 3
Fowler, Kan. ..... 32 B 4
Fowler, Mich., 346 ..... 23 M 11
Fowler, N. Y., a250 ..... 12 M 3
Fowler, O., a400 ..... 17 J 2
Fowler, S. C. ..... 37 J 4
Fowler, Tex. ..... 46 K 6
Fowlerknob, W. Va. ..... 35 E 4
Fowlers, W. Va. ..... 35 A 1
Fowlers Mill, O., a175..... 17 H 1
Fowlers Sta., Ind. ..... 19 C 7
Fowlerville, Ind. Ty. ..... 48 N 7
Fowlerville, Mich., a925..... 23 N 12
Fowlerville, N. Y., a400..... 13 G 6
Fowlkes, Tenn. ..... 41 C 3
Fowlstown, Ga., a150 ..... 38 B 10
Fox, Ala. ..... 42 B 4
Fox, Col. ..... 53 N 3
Fox, Kan. ..... 32 D 4
Fox, Ky. ..... 40 H 5
Fox, Minn. ..... 25 B 1
Fox, Mont. ..... 49 C 4
Fox, Oreg. ..... 52 F 2
Fox, S. C. ..... 37 E 3
Fox, Tenn. ..... 41 P 3
Foxboro, Mass. (town), s.c.'95, 3,219 ..... 9 D 4
Foxboro, Mass. (vil.), s.c.'95, 1,936 ..... 9 D 4
Foxboro, Minn. ..... 25 E 3
Foxburg, Pa., 640 ..... 16 C 4
Fox Chase, Pa. ..... 15 N 1
Fox Cr., Col. ..... 53 A 2
Fox Cr., Ia. ..... 28 F 2
Fox Cr., S. Dak. ..... 27 D 2
Foxcreek, Ky. ..... 40 F 5
Foxcreek, Mo., a150 ..... 31 L 7
Foxcroft, Me. (town), 1,726.... 6 E 5
Fox Croft, Pa. ..... 15 L 1
Foxholm, N. Dak. ..... 26 C 1
Fox Is., Alaska ..... 58 F 10
Fox L., Ill. ..... 20 J 1
Fox Lake, Ill. ..... 20 J 1
Foxlake, N. Dak. ..... 26 F 1
Foxlake Jc., Wis. ..... 24 J 7
Foxlake, Wis., s.c.'95, 1,003... 24 J 7
Fox R., Ill. ..... 20 J 1
Fox R., Wis. ..... 24 K 6
Fox Ridge, S. Dak. ..... 27 C 2
Foxvale, Mass. (vil.), s.c.'95, 206 ..... 9 C 4
Fox Valley, Oreg. ..... 52 C 2
Foxville, Ill., a100 ..... 21 H 8
Foxville, Md., a100 ..... 33 G 2
Foyil, Ind. Ty. ..... 48 M 2
Frackville, Pa., 2,520 ..... 15 K 5
Fracles Mt., Cal. ..... 56 E 4
Fraichcur, N. Y., a100..... 12 K 5
Fraley, Ky., a100 ..... 40 K 4
Fraley, N. Mex. ..... 55 J 5
Frametown, W. Va., a100..... 35 E 3
Framingham, Mass. (town), s.c. '95, 9,512 ..... 9 C 3
Framingham, Mass. (vil.), s.c. '95, 132 ..... 9 C 3
Frampton, O., a175 ..... 17 F 4
France, Tenn. ..... 41 L 2
Frances, Ky. ..... 40 D 2
Frances, N. Dak. ..... 26 D 3
Frances, Wash., a125 ..... 51 B 3
Francestown, N. H. (town), 837 7 G 11
Francesville, Ind., 403 ..... 19 C 3
Francesville Jc., Col. ..... 53 J 5
Francis, Ala. ..... 42 F 3
Francis, Ark. ..... 44 F 2
Francis, Cal. ..... 56 B 2
Francis, Mo. ..... 31 H 9
Francis, Neb. ..... 29 F 1
Francis, N. Mex. ..... 55 L 6
Francis, Okla. ..... 48 C 5
Francis Bayou, Ark. ..... 44 L 4
Francisco, Ala. ..... 42 E 1
Francisco, Ind., a300 ..... 19 B 8
Francisco, Mich., a125 ..... 23 N 13
Francisco, N. C. ..... 36 J 2
Francis Creek, Wis., a100 ..... 24 L 6
Franconia, Ala., a100 ..... 42 A 4
Franconia, Ariz. ..... 55 A 4
Franconia, Minn., s.c.'95, 200.. 25 E 4
Franconia, N. H. (town), 594.. 7 G 6
Franconia Mts., N. H. ..... 7 H 6
Franconia Notch, N. H. ..... 7 H 6
Frank, Cal. ..... 56 A 2
Frank, Pa., a500 ..... 16 C 6
Frank, S. Dak. ..... 27 C 1
Frankenmuth, Mich., a400 ..... 23 O 11
Frankford, Del., 519 ..... 33 O 5
Frankford, Mo., 662 ..... 30 K 6
Frankford, Pa. ..... 15 N 1
Frankford, W. Va., a250..... 35 F 5
Frankford Cr., Pa. ..... 15 N 1
Frankfort, Ala. ..... 42 B 1
Frankfort, Ill., a200 ..... 21 H 10
Frankfort, Ill., 431 ..... 20 K 2
Frankfort (c.h.), Ind., '90, 5,919; '97, a6,000 ..... 19 D 4
Frankfort, Kan., s.c.'95, 1,084. 32 F 2
Frankfort (c.h. and State capital), Ky., 7,892 ..... 40 G 4
Frankfort, Me. (town), 1,099... 6 F 6
Frankfort (c.h.), Mich., 1,175.. 23 J 8
Frankfort, N. J. ..... 14 F 3
Frankfort, N. Y., 2,291..... 12 M 5
Frankfort, O., 667 ..... 18 D 6
Frankfort, S. Dak., s.c.'95, 163 27 F 2
Frankfort, Tenn., a200 ..... 41 M 2
Frankfort Springs, Pa., 180.... 16 B 6
Frankfort Sta., N. Y. ..... 12 M 5
Frank I., Wyo. ..... 50 O 3
Franklin (Co.), Ala., 10,681.... 42 B 2
Franklin, Ark., a175 ..... 44 J 2
Franklin (Co.), Ark., 19,934 .... 44 E 3
Franklin, Cal., a150 ..... 56 D 4
Franklin, Col. ..... 53 J 8
Franklin, Conn. (placer, a350; (town), 585 ..... 10 G 3
Franklin (Co.), Fla., s.c.'95, 4,475 ..... 39 G 3
Franklin (c.h.), Ga., 250 ..... 38 A 5
Franklin (Co.), Ga., 14,670 .... 38 E 3
Franklin, Idaho, a500 ..... 50 H 7
Franklin, Ill., 578 ..... 21 E 6
Franklin (Co.), Ill., 17,138 .... 21 G 9
Franklin (Co.), Ind., 18,366.... 19 F 6
Franklin (c.h.), Ind., '90, 3,781; '97, a4,000 ..... 19 D 6
Franklin, Ia., s.c.'95, 234 ..... 28 L 6
Franklin (Co.), Ia., s.c.'95, 13,679 ..... 28 G 2
Franklin (Co.), Kan., s.c.'95, 20,734 ..... 32 G 3
Franklin (Co.), Ky., 21,267 .... 40 G 4
Franklin (c.h.), Ky., 2,324 .... 40 C 7
Franklin (Co.), La., 6,900 .... 45 F 2
Franklin (c.h.), La., 2,127 .... 45 F 7
Franklin, Me. (town), 1,264 .... 6 G 6
Franklin (Co.), Me., 17,053 .... 6 B 6
Franklin (Co.), Mass., s.c.'95, 40,145 ..... 8 D 2
Franklin, Mass. (town), s.c.'95, 5,136 ..... 9 C 4
Franklin, Mass. (vil.), s.c.'95, 4,040 ..... 9 C 4
Franklin, Mich., a200 ..... 23 P 12
Franklin, Minn., s.c.'95, 333... 25 C 5
Franklin, Miss., a100 ..... 43 E 4
Franklin (Co.), Miss., 10,424 .. 43 C 8
Franklin (Co.), Mo., 28,056.... 31 K 8
Franklin, Mont. ..... 49 L 4
Franklin, Neb., 556 ..... 29 F 3
Franklin (Co.), Neb., 7,693 .... 29 E 3
Franklin, N. H. (town), 4,085.. 7 H 9
Franklin (Tp.), N. J. ..... 14 A 2
Franklin, N. Y., 581 ..... 12 M 7
Franklin (Co.), N. Y., 38,110... 12 O 2
Franklin (Co.), N. C., 21,090... 36 N 2
Franklin (c.h.), N. C., 281..... 36 C 4
Franklin, O., 2,729 ..... 18 B 5
Franklin (Co.), O., 124,087 .... 18 D 5
Franklin, Okla. ..... 48 H 4
Franklin, Oreg. ..... 52 B 2
Franklin (Co.), Pa., 51,433..... 16 G 7
Franklin (c.h.), Pa., '90, 6,221; '97, a7,000 ..... 16 C 4
Franklin, S. C. ..... 37 D 4
Franklin, S. Dak. ..... 27 G 3
Franklin (Co.), Tenn., 18,929... 41 J 4
Franklin (c.h.), Tenn., 2,250 .. 41 H 3
Franklin (Co.), Tex., 6,481 .... 46 M 4
Franklin (c.h.), Tex., 665 ..... 46 L 6
Franklin (Co.), Vt., 29,755 .... 7 C 3
Franklin, Vt. (town), 1,300 ... 7 C 3
Franklin, Va., 875 ..... 34 K 7
Franklin (Co.), Va., 24,985.... 34 D 6
Franklin, Wash., 647 ..... 51 D 2
Franklin (Co.), Wash., 696 .... 51 G 3
Franklin (c.h.), W. Va., a350.. 35 H 3
Franklin, Wis., a200 ..... 21 L 7
Franklin City, Va., a175 ..... 34 N 5
Franklin Corners, Pa., a350 .... 16 B 3
Franklindale, Pa., a300 ..... 15 J 3
Franklin Falls, N. H. ..... 7 H 9
Franklin Falls, N. Y., a100 ..... 12 P 3
Franklin Forks, Pa., a150 ..... 15 L 3
Franklin Furnace, N. J., a575.. 14 F 1
Franklin Furnace, O., a100 ..... 18 E 7
Franklin Grove, Ill., 736 ..... 20 G 2
Franklin Iron Works, N. Y., a352 ..... 12 M 5
Franklin Jc., Mich. ..... 22 F 6
Franklin Jc., N. J. ..... 14 F 1
Franklin L., Nev. ..... 54 G 2
Franklin Mts., Alaska ..... 58 Q 2
Franklin Park, Ill., a300 ..... 21 B 8
Franklin Park, Mass. ..... 9 D 3
Franklin Park, N. J., a175..... 14 F 4
Franklin Park Sta., N. J. ..... 14 G 4
Franklin Pt., Alaska ..... 58 J 1
Franklin Square, O., a275 ..... 17 J 3
Franklin Sta., Ia. ..... 28 K 6
Franklin Sta., N. J. ..... 14 F 1
Franklin Sta., O., a275 ..... 17 G 4
Franklin Sta., Va. ..... 34 E 7
Franklinton, Ky. ..... 40 F 4
Franklinton (c.h.), La., a150 .. 45 J 5
Franklinton, N. Y., a250 ..... 12 O 6
Franklinton, N. C., 583 ..... 36 N 2
Franklintown, Md., a200 ..... 33 J 3
Franklinville, Kan. ..... 32 C 3
Franklinville, Md. ..... 33 K 2
Franklinville, N. J., a500 ..... 14 D 7
Franklinville, N. Y., 1,021..... 13 F 7
Franklinville, N. C., a375 ..... 36 K 3
Franklinville, Pa., a125 ..... 16 F 5
Franklin Wells, Cal. ..... 57 J 6
Frank Pierce, Ia. ..... 28 K 4
Franks, Ind. Ty. ..... 48 J 5
Franks, Mo. ..... 31 H 9
Frankstown, Pa., a200 ..... 16 F 6
Franksville, Wis., a200 ..... 24 L 9
Frankton, Ind., 520 ..... 19 E 4
Franktown, Nev. ..... 54 C 3
Franktown, Va., a300 ..... 34 M 6
Frankville, Ala., a125 ..... 42 A 7
Frankville, Ga. ..... 38 D 5
Frankville, Ia., a200 ..... 28 K 1
Frankville Sta., Md. ..... 33 B 2
Fraser, Col. ..... 53 G 3
Fraser, Idaho ..... 50 D 3
Fraser, Ia. ..... 28 F 3
Fraser, Mich., a200 ..... 23 Q 12
Fraser Jc., Ia. ..... 28 E 3
Fray Mt., Mass. ..... 8 A 4
Frazee, Minn., s.c.'95, 279..... 25 B 3
Frazer, Mo. ..... 30 C 5
Frazer, Pa., a150 ..... 15 L 6
Frazer, Wis. ..... 24 K 5
Frazeysburg, O., 610 ..... 17 F 4
Frazier, Cal. ..... 57 G 6
Frazier, Ga. ..... 38 E 7
Frazier Mt., Cal. ..... 57 F 8
Frecks, N. Y., a100 ..... 13 E 7
Fred, Kan. ..... 32 E 3
Frederic, Kan., a200 ..... 32 D 3
Frederic, Mich. ..... 23 M 8
Frederica, Del., 621 ..... 33 N 3
Frederick, Ill., a300 ..... 20 E 5
Frederick (Co.), Md., 49,512... 33 G 2
Frederick (c.h.), Md., '90, 8,193; '97, a10,000 ..... 33 G 2
Frederick, Miss. ..... 43 E 2
Frederick, S. Dak., s.c.'95, 220 27 F 1
Frederick (Co.), Va., 17,880.... 34 G 2
Frederick, Wyo. ..... 50 F 7
Frederick Jc., Md. ..... 33 G 2
Frederick Peak, Neb. ..... 29 D 1
Fredericksburg, Ind., 211 ..... 19 D 8
Fredericksburg, Ia., s.c.'95, 415 28 J 2
Fredericksburg, O., 600 ..... 17 G 3
Fredericksburg, Pa., 612 ..... 15 K 6
Fredericksburg (c.h.), Tex., 1,532 ..... 46 J 7
Fredericksburg, Va., 4,528 .... 34 H 4
Fredericks Hall, Va., a100 .... 34 H 5
Frederick Sound, Alaska ..... 58 W 8
Frederick Sta., O. ..... 17 F 4
Fredericktown, Ky., a100 ..... 40 F 5
Fredericktown (c.h.), Mo., 917. 31 M 9
Fredericktown, O., 847 ..... 17 E 4
Fredericktown, Pa., a200 ..... 16 B 6
Frederika, Ia., a200 ..... 28 J 2
Fredonia, Ala., a300 ..... 42 G 5
Fredonia, Ariz. ..... 55 C 2
Fredonia, Col. ..... 53 M 6
Fredonia, Ill. ..... 21 G 10
Fredonia, Ind. ..... 19 D 8
Fredonia, Ia., a300 ..... 28 L 5
Fredonia (c.h.), Kan., s.c.'95, 1,638 ..... 32 G 4
Fredonia, Ky., 249 ..... 40 A 6
Fredonia, Mich. ..... 23 O 13
Fredonia, N. Y., '90, 3,399; '97, a4,500 ..... 13 D 7
Fredonia, O., a325 ..... 17 E 4
Fredonia, Pa., 429 ..... 16 B 4
Fredonia, S. C. ..... 37 F 4
Fredonia, Tenn. ..... 41 G 2
Fredonia, Tex., 273 ..... 46 H 7
Fredonia, Wis., a450 ..... 24 K 8
Fredonia Sta., Wis. ..... 24 L 8
Fredonyers Peak, Cal ..... 56 E 2
Fredsville, Ia. ..... 28 H 3
Freebodys Hill, R. I. ..... 10 J 5
Freeborn, Minn., s.c.'95, 121 .. 25 D 6
Freeborn (Co.), Minn., s.c.'95, 21,138 ..... 25 D 6
Freeborn, N. Dak. ..... 26 F 2
Freeburg, Ill., 848 ..... 21 F 9
Freeburg, Minn. ..... 25 F 6
Freeburg, O., a100 ..... 17 H 3
Freeburg, Pa., 540 ..... 15 J 5
Freed, W. Va. ..... 35 D 2
Freedom, Idaho ..... 50 C 4

Freedom, Ill., a100 . . . 29 H 2
Freedom, Ind., 285 . . . 19 C 6
Freedom, Me. (town), 540 . . . 6 E 6
Freedom, Neb. . . . 29 D 3
Freedom, N. H. (town), 630 . . . 7 K 7
Freedom, N. Y., a100 . . . 13 F 7
Freedom, O., a125 . . . 17 H 2
Freedom, Pa., 704 . . . 16 B 5
Freedom, Wyo. . . . 50 J 7
Freedom Plains, N. Y., a100 . . . 11 N 10
Freedom Sta., O. . . . 17 H 2
Freehold (c.h.), N. J., s.c.'95, 3,157; (Tp.), s.c.'95, 5,513 . . . 14 G 4
Freehold, N. Y., a200 . . . 12 O 7
Freehold, Pa., a150 . . . 16 D 3
Freeland, Col., a500 . . . 53 G 3
Freeland, Mich., a300 . . . 23 N 10
Freeland, Minn. . . . 25 A 5
Freeland, Pa., 1,730 . . . 15 L 4
Freeland, Wyo. . . . 50 N 7
Freelandville, Ind., a200 . . . 19 B 7
Freeling, Va. . . . 34 C 2
Freeman, Ark. . . . 44 P 3
Freeman, Cal. . . . 57 H 7
Freeman, Ia. . . . 28 G 1
Freeman, Kan. . . . 32 D 4
Freeman, Me. (town), 464 . . . 6 C 6
Freeman, Mo., 279 . . . 31 D 7
Freeman, Neb. . . . 29 H 3
Freeman, N. Y. . . . 13 H 7
Freeman, O. . . . 17 J 3
Freeman, S. Dak., s.c.'95, 402 . . . 27 G 3
Freeman, W. Va., a150 . . . 35 D 6
Freemansburg, Pa., 615 . . . 15 M 5
Freemansburg, W. Va. . . . 35 E 2
Free Peoples L., N. Dak. . . . 26 F 2
Freeport, Cal., a150 . . . 56 D 4
Freeport, Fla., a300 . . . 39 D 1
Freeport (c.h.), Ill., '90, 10,189; '97, a15,500 . . . 20 F 1
Freeport, Ia., a175 . . . 28 K 1
Freeport, Kan., 138 . . . 32 E 4
Freeport, Me. (town), 2,482 . . . 6 C 8
Freeport, Mich., a525 . . . 23 L 12
Freeport, Minn., s.c.'95, 216 . . . 25 C 4
Freeport, Neb. . . . 29 A 2
Freeport, N. Y., a2,300 . . . 11 P 10
Freeport, O., 672 . . . 17 H 4
Freeport, Pa., 1,637 . . . 16 C 5
Freeport, W. Va. . . . 35 D 2
Freeport Sta., Ind. . . . 19 D 6
Freerun, Miss., a200 . . . 43 D 5
Freestade, Va., a100 . . . 34 L 5
Freesoil, Mich., 306 . . . 23 J 9
Freestate, S. C. . . . 37 K 3
Freestone, Ky. . . . 40 K 4
Freestone (Co.), Tex., 15,987 . . . 46 L 6
Freetown, Ind., a250 . . . 19 D 6
Freetown, Mass. (town), s.c.'95, 1,405 . . . 9 D 5
Freetown, Mass. (vil.), s.c. 95, 462 . . . 9 D 5
Freetown Corners, N. Y., a300 . . . 12 L 6
Freetrade, Miss., a100 . . . 43 F 5
Free Union, Ky. . . . 40 E 2
Free Union, Va., a100 . . . 34 F 4
Freeville, N. Y., 312 . . . 13 K 6
Freewater, Oreg., a150 . . . 52 G 1
Freezeout Cr., Col. . . . 53 M 8
Freistadt, Wis., a100 . . . 24 L 8
Freisburg, Tex., a150 . . . 46 L 8
Fremont (Co.), Col., 9,156 . . . 53 G 5
Fremont (Co.), Idaho . . . 50 G 5
Fremont, Ind., 672 . . . 19 G 1
Fremont, Ia., s.c.'95, 502 . . . 28 J 5
Fremont (Co.), Ia., s.c.'95, 17,176 . . . 28 B 6
Fremont, Mich., 1,097 . . . 23 K 11
Fremont (c.h.), Neb., 6,747 . . . 29 H 2
Fremont, N. H. (town), 726 . . . 7 K 11
Fremont, N. C., 377 . . . 36 O 3
Fremont (c.h.), O., 7,141 . . . 17 D 2
Fremont, Tenn. . . . 41 C 2
Fremont, Utah, a200 . . . 54 L 4
Fremont Wash., 802 . . . 51 C 2
Fremont, Wis., s.c.'95, 283 . . . 24 J 6
Fremont (Co.), Wyo., 2,463 . . . 50 L 7
Fremont Center, N. Y., a100 . . . 11 M 8
Fremont L., Utah . . . 54 K 1
Fremont L., Wyo. . . . 50 K 6
Fremont Pass, Col. . . . 53 F 4
Fremont R., Utah . . . 54 M 4
Fremonts Butte, Col. . . . 53 M 2
Fremonts Butte, Wyo. . . . 50 K 7
Fremonts Peak, Wyo. . . . 50 K 6
French, Minn. . . . 25 A 3
French, Wyo. . . . 50 N 8
French Broad R., N. C. . . . 36 D 3
French Broad R., Tenn. . . . 41 O 3
Frenchburg (c.h.), Ky., 222 . . . 40 J 5
French Camp, Cal., a300 . . . 56 D 5
French Camp, Miss., 267 . . . 43 F 4
French Cr., Pa. . . . 16 B 3
French Cr., S. Dak. . . . 27 A 3
Frenchereek, Ia. . . . 28 L 1
Frenchereek, N. Y., a300 . . . 13 C 7
French Creek, N. Y. . . . 12 K 3
Frenchereek, W. Va., a150 . . . 35 F 3
French Hill, Mass. . . . 8 B 3
Frenchlick, Ind., a200 . . . 19 C 7
Frenchman's Bay, Me. . . . 6 G 7
Frenchman's Bay, Me. (on local map) . . . 6 H 8
Frenchmans Cr., Col. . . . 53 N 1
Frenchmans Cr., Mont. . . . 49 J 1
Frenchmans L., N. Y. . . . 12 L 5
French Mills, Mo. . . . 31 M 10
French Mountain, N. Y., a250 . . . 12 P 5
French Peak, Nev. . . . 54 F 3
French Settlement, La., a300 . . . 45 H 6
Frenchton W. Va. . . . 35 F 3
Frenchtown, Mich. . . . 23 P 14
Frenchtown, Mont., a375 . . . 49 B 3
Frenchtown, N. J., s.c.'95, 1,052 . . . 14 D 3
French Village, Ill., a150 . . . 21 E 8
French Village, Mo., a125 . . . 31 M 9
Frenchville, Me. (town), 2,500 . . . 6 G 1
Frenchville, Pa., a225 . . . 16 F 4
Frenchville, Wis. . . . 24 D 6
Frenemi, N. J., a100 . . . 14 G 4
Frenier, La. . . . 45 J 6
Fresco, Ala. . . . 42 F 7
Fresh Kills, N. Y. . . . 11 O 15
Freshwater Bay, Alaska . . . 58 W 4
Freshwater Bay, Wash. . . . 51 B 1
Freshwater Cove, Mass. (vil.) . . . 9 F 2
Freshwater L., Wash. . . . 51 F 2
Fresh Water Springs, Cal. . . . 57 J 7
Fresnal, N. Mex. . . . 55 K 6
Fresno (Co.), Cal., 32,026 . . . 57 E 6
Fresno (c.h.), Cal., '90, 10,818, '97, a15,000 . . . 57 F 6
Fresno Flats, Cal., a200 . . . 56 F 5
Fresno R., Cal. . . . 57 E 6
Frewsburg, N. Y., 570 . . . 13 D 7
Freya, Wis. . . . 24 B 3
Freydenburg Falls, N. Y. . . . 12 Q 2
Friar Pt. (c.h.), Miss., 674 . . . 43 C 2
Friarshill, W. Va. . . . 35 F 4
Fribley, Pa., a150 . . . 15 J 4
Friday Harbor (c.h.), Wash., a200 . . . 51 B 1
Fridley, Minn., a200 . . . 25 D 4
Fridley, Mont. . . . 49 F 4
Friedberg, N. C. . . . 36 J 2
Friedens, Pa., a100 . . . 16 D 6
Friedensau, Neb. . . . 29 G 3
Friedensburg, Pa., a275 . . . 15 K 5
Friedensville, Pa., a500 . . . 15 M 5
Friedheim, Mo. . . . 31 N 9
Friend, Col. . . . 53 O 3
Friend, Kan. . . . 32 B 3
Friend, Neb., 1,317 . . . 29 G 3
Friendly, Md. . . . 33 J 4
Friendly, W. Va., a250 . . . 35 D 1
Friendship, Ark. . . . 44 F 6
Friendship, Ga., a100 . . . 38 C 7
Friendship, Ind., a125 . . . 19 F 7
Friendship, Ky. . . . 40 A 6
Friendship, La. . . . 45 D 2
Friendship, Me. (town), 877 . . . 6 E 8
Friendship, N. Y., 1,369 . . . 13 F 7
Friendship, O., a125 . . . 18 D 7
Friendship, Tenn., 235 . . . 41 C 3
Friendship, Va. . . . 34 E 3
Friendship (c.h.), Wis., a500 . . . 24 G 7
Friendship Cr., N. J. . . . 14 F 6
Friendsville, Ill., a350 . . . 21 K 8
Friendsville, O., a125 . . . 17 F 2
Friendsville, Pa., 139 . . . 15 L 3
Friendsville, Tenn., a100 . . . 41 N 3
Friendswood, Ind., a100 . . . 19 D 5
Friersons Mill, La. . . . 45 B 2
Friesburg, N. J. . . . 14 C 7
Frinks, Cal. . . . 57 K 9
Frio, Ala. . . . 42 F 8
Frio (Co.), Tex., 3,112 . . . 46 H 9
Frio R., Tex. . . . 46 J 9
Friotown, Tex., a100 . . . 46 H 9
Frisco, Ark. . . . 44 D 3
Frisco, Col., a100 . . . 53 F 3
Frisco, N. Mex. . . . 55 G 5
Frisco, Okla., 327 . . . 48 G 3
Frisco, Pa., a150 . . . 16 B 5
Frisco, Utah, a250 . . . 54 J 4
Frisco, W. Va., a100 . . . 35 P 2
Frisco Cr., Okla. . . . 48 D 7
Friskey, Ga., a150 . . . 38 C 5
Frostee, Ky. . . . 40 C 3
Fritz, Ark. . . . 44 M 5
Fritz, Ky. . . . 40 H 7
Frizellburg, Md., a200 . . . 33 H 2
Froellich, Ia. . . . 28 L 2
Frog L., N. Y. . . . 13 E 5
Frogmore, La. . . . 45 F 3
Frogmore, S. C., a100 . . . 37 H 7
Frogtown, Pa., a150 . . . 16 D 4
Frohna, Mo., a200 . . . 31 N 9
Frold, Neb. . . . 29 B 2
Frolona, Ga. . . . 38 A 5
Frontenac, Kan., s.c.'95, 951 . . . 32 H 4
Frontenac, Minn., a275 . . . 25 E 5
Frontier, Mich., a200 . . . 23 M 14
Frontier (Co.), Neb., 8,497 . . . 29 D 3
Frontier, N. Y., a150 . . . 12 P 2
Front Range, Col. . . . 53 G 2
Front Royal (c.h.), Va., 868 . . . 34 G 3
Frost, Ky. . . . 40 L 3
Frost, O., a300 . . . 18 G 6
Frost, Tenn. . . . 41 N 2
Frost, Tex., a500 . . . 46 L 5
Frost, W. Va. . . . 35 G 4
Frostbridge, Miss. . . . 43 H 7
Frostburg, Md., 3,804 . . . 33 C 2
Frostburg, Pa., a100 . . . 16 E 4
Froston, Miss. . . . 43 E 2
Frostproof, Fla. . . . 39 N 7
Frosts Mill, S. C. . . . 37 F 3
Frozencamp, W. Va., a125 . . . 35 C 3
Frugality, Pa., a900 . . . 16 F 5
Fruita, Col., a100 . . . 53 A 4
Fruita, Oreg. . . . 52 J 1
Fruithill, Ky. . . . 40 B 7
Fruithill, O., a100 . . . 18 D 9
Fruithill, S. C. . . . 37 E 4
Fruithurst, Ala., a500 . . . 42 F 3
Fruitland, Cal. . . . 56 B 2
Fruitland, Fla., a100 . . . 39 N 4
Fruitland, Ia. . . . 28 L 5
Fruitland, Md., a300 . . . 33 N 6
Fruitland, Mo. . . . 31 N 10
Fruitland, N. Mex. . . . 55 G 2
Fruitland, Tenn. . . . 41 C 3
Fruitland, Tex. . . . 46 K 1
Fruitland, Wash. . . . 51 G 1
Fruitland Park, Fla., a100 . . . 39 M 5
Fruitport, Mich., a375 . . . 23 J 11
Fruit Valley, N. Y., a100 . . . 13 J 5
Fruitville, Fla., a150 . . . 39 M 8
Frumet, Mo. . . . 31 L 8
Fruto, Cal. . . . 56 C 3
Fryburg, N. Dak. . . . 26 A 3
Fryburg, Pa., a250 . . . 16 D 4
Fryburg, O., a200 . . . 17 E 3
Frye, Me. . . . 6 E 6
Frye Island, Me. (town), 1,418, (village), 495 . . . 6 E 7
Fryeburg Center, Me. . . . 6 E 7
Frye Village, Mass. . . . 9 D 2
Fudges Creek, W. Va. . . . 35 B 4
Fugard Pt., Mich. . . . 22 N 6
Fulbright, Tex., a150 . . . 46 M 4
Fulda, Ind., a150 . . . 19 C 8
Fulda, Minn., s.c.'95, 598 . . . 25 E 6
Fulda, Wash. . . . 51 D 4
Fulford, Col., a100 . . . 53 E 4
Fulks Run, Va. . . . 34 F 3
Fullen, Tenn. . . . 41 Q 2
Fuller, Ia. . . . 28 H 1
Fuller, Miss. . . . 43 F 7
Fullers, N. C. . . . 36 J 3
Fullersburg, Ill., a200 . . . 20 K 2
Fullers Sta., N. Y. . . . 12 O 6
Fullerton, Cal., a600 . . . 57 H 9
Fullerton, Kan. . . . 32 C 3
Fullerton, Ky. . . . 40 K 3
Fullerton (c.h.), Neb., a150 . . . 29 F 2
Fullerton, N. Dak. . . . 26 F 3
Fullerton, Pa., a500 . . . 15 L 5
Fullertown, O., a250 . . . 17 H 2
Fullerville Iron Works, N. Y., a150 . . . 12 M 3
Fulmore, N. C. . . . 36 L 5
Fulshear, Tex., a200 . . . 46 M 8
Fulton, Ala. . . . 42 F 7
Fulton, Ariz. . . . 55 D 4
Fulton, Ark., 337 . . . 44 E 7
Fulton (Co.), Ark., 10,984 . . . 44 J 2
Fulton, Cal., a325 . . . 56 C 4
Fulton, Fla. . . . 39 J 5
Fulton (Co.), Ga., 84,635 . . . 38 C 4
Fulton, Ill., 2,099 . . . 20 E 2
Fulton (Co.), Ill., 43,110 . . . 20 E 5
Fulton, Ind., a200 . . . 19 D 3
Fulton (Co.), Ind., 16,746 . . . 19 D 2
Fulton, Ia., a150 . . . 28 M 3
Fulton, Kan., s.c.'95, 458 . . . 32 H 3
Fulton, Ky., 1,818, (including Fulton Sta., Tenn., 2,411) . . . 40 C 3
Fulton (Co.), Ky., 10,065 . . . 40 B 3
Fulton, Mich., a300 . . . 23 L 13
Fulton, Mich. . . . 22 E 3
Fulton (c.h.), Miss., 172 . . . 43 H 2
Fulton (c.h.), Mo., 1,311 . . . 30 J 7
Fulton, Mont. . . . 49 D 2
Fulton, Neb. . . . 29 G 2
Fulton, N. Mex. . . . 55 K 3
Fulton, N. Y., 4,214 . . . 13 K 5
Fulton (Co.), N. Y., 37,650 . . . 12 O 5
Fulton, O., a200 . . . 17 E 4
Fulton (Co.), O., '22,023 . . . 17 B 1
Fulton, Okla. . . . 48 A 1
Fulton, Oreg. . . . 52 G 1
Fulton (Co.), Pa., 10,137 . . . 16 F 7
Fulton, S. C., a100 . . . 37 H 4
Fulton, S. Dak., a125 . . . 27 G 3
Fulton, Tenn., 134 . . . 41 B 3
Fulton, Wash. . . . 51 C 3
Fulton, Wis., a200 . . . 24 H 9
Fulton Chain, N. Y. . . . 12 N 4
Fulton Chain Lakes, N. Y. . . . 12 N 4
Fultonham, N. Y., a300 . . . 12 O 6
Fultonham R., O. . . . 18 F 5
Fulton House, Pa., a300 . . . 15 K 7
Fultonville, N. Y., 1,122 . . . 12 O 6
Funk, Neb. . . . 29 E 3
Funkstown, Md., a550 . . . 33 C 2
Furley, Kan. . . . 32 E 4
Furlough L., N. Y. . . . 11 Q 9
Furman, Ala., 195 . . . 42 D 8
Furnace, Ky., a125 . . . 40 J 5
Furnace, Mass. . . . 8 F 3
Furnace, Tenn. . . . 41 S 2
Furnace, Va. . . . 34 F 4
Furnace Cr., Cal. . . . 57 J 6
Furnace Cr., Md. . . . 33 F 7
Furnace Village, Mass. . . . 9 D 4
Furnaceville, N. Y. . . . 13 H 5
Furnas (Co.), Neb., 9,840 . . . 29 D 3
Furnessville, Ind., a150 . . . 19 B 1
Furniss Sta., N. Y. . . . 13 J 5
Fussville, Wis. . . . 24 F 10
Fyan, Mo. . . . 31 H 9

G

Gaars Mills, La. . . . 45 D 2
Gabbard, Ky. . . . 40 J 6
Gabbettville, Ga., a100 . . . 38 A 6
Gabilan Peak, N. Mex. . . . 55 G 6
Gaddistown, Ga. . . . 38 D 2
Gaddy, S. C. . . . 37 K 3
Gadsden (c.h.), Ala., '90, 2,901; '97, a4,125 . . . 42 E 3
Gadsden (Co.), Fla., s.c. 95, 13,626 . . . 39 G 1
Gadsden, Ind. . . . 19 D 4
Gadsden, S. C. . . . 37 G 4
Gadsden, Tenn., 267 . . . 41 D 3
Gadsden Pt., Fla. . . . 39 M 7
Gads Hill Sta., Mo. . . . 31 L 10
Gaffney (c.h.), S. C., 1,631 . . . 37 E 1
Gage, Kan. . . . 32 D 4
Gage, Okla. . . . 48 C 2
Gage, Mo. . . . 31 G 10
Gage (Co.), Neb., 36,311 . . . 29 H 3
Gage, N. Mex. . . . 55 G 6
Gagen, Wis. . . . 24 H 3
Gagetown, Mich., 237 . . . 23 P 10
Gahana R., O. . . . 18 E 5
Gahanna, O., 267 . . . 17 E 4
Gail (c.h.), Tex. . . . 17 F 5
Gallards Lake, Miss. . . . 43 B 8
Gallbard, Ga. . . . 38 D 6
Gaines, Mo. . . . 31 E 8
Gaines, N. Y., a250 . . . 13 F 5
Gaines, Pa., a400 . . . 15 G 3
Gaines, S. C. . . . 37 D 3
Gaines, S. (Co.), Tex., 68 . . . 47 E 5
Gainesboro (c.h.), Tenn., 462 . . . 41 K 2
Gainesboro, Va., a100 . . . 34 G 2
Gaines Cr., Ind. Ty. . . . 48 L 4
Gaines Cr., Miss. . . . 43 G 8
Gaines Fort, Ala. . . . 42 A 10
Gaines Landing, Ark. . . . 44 K 8
Gaines Mill, Va. . . . 34 J 5
Gaines Station, Mich., 301 . . . 23 O 12
Gainestown, Ala., a125 . . . 42 B 8
Gainesville, Ala., 1,017 . . . 42 A 5
Gainesville, Ark., a300 . . . 44 L 2
Gainesville (c.h.), Fla., s.c.'95, 3,152 . . . 39 M 3
Gainesville (c.h.), Ga., 3,202 . . . 38 D 3
Gainesville, Ky., a150 . . . 40 D 7
Gainesville, Miss., a350 . . . 43 E 10
Gainesville (c.h.), Mo., 175 . . . 31 H 11
Gainesville, N. Y., a500 . . . 13 F 6
Gainesville (c.h.), Tex., '90, 6,594; '97, a10,000 . . . 46 K 4
Gainesville, Va., a100 . . . 34 H 3
Gaither, Ark. . . . 44 F 2
Gaithersburg, Md., a100 . . . 33 H 3
Gala, Va. . . . 34 D 5
Galata, Mont. . . . 49 E 1
Galatea, Col. . . . 53 M 5
Galatea, O. . . . 17 C 2
Galatia, Ill., 519 . . . 21 H 10
Galatia, Kan. . . . 32 D 3
Galaville, Tenn. . . . 41 F 3
Galchutt, N. Dak. . . . 26 H 3
Gale, N. Y. . . . 12 N 3
Gale, S. Dak. . . . 27 D 1
Gale, Utah. . . . 54 B 6
Galen, Mont. . . . 49 F 3
Galena, Ark. . . . 44 D 6
Galena (c.h.), Ill., '90, 5,635; '97, a8,200 . . . 20 E 1
Galena, Ind., a200 . . . 19 E 8
Galena, Kan., s.c.'95, 2,882 . . . 32 H 4
Galena, Md., 266 . . . 33 M 2
Galena (c.h.), Mo., a250 . . . 31 E 11
Galena, Neb. . . . 29 C 3
Galena, Nev. . . . 54 E 2
Galena, O., a500 . . . 17 E 4
Galena, Okla. . . . 48 E 2
Galena, S. Dak., 252 . . . 27 A 2
Galena Cr., Nev. . . . 54 A 2
Galena Jc., S. Dak. . . . 27 A 2
Galesburg (c.h.), Ill., '90, 15,264; '97, a21,441 . . . 20 E 4
Galesburg, Ia., a175 . . . 28 H 4
Galesburg, Kan., a200 . . . 32 G 4
Galesburg, Mich., 702 . . . 23 L 13
Galesburg, Mo., a150 . . . 31 D 10
Galesburg, N. Dak. . . . 26 G 2
Galesburg, Wis., a200 . . . 24 K 5
Gales Ferry, Conn., a200 . . . 10 G 4
Galestown, Md., a300 . . . 33 M 5
Galesville, Ill. . . . 20 H 5
Galesville, Oreg. . . . 52 B 4
Galesville, Wis., s.c.'95, 874 . . . 24 D 6
Galeton, Pa., a2,500 . . . 16 G 3
Galeville, N. Y., a200 . . . 11 O 8
Galewood, Ill. . . . 21 C 8
Gallee, Oreg. . . . 52 B 4
Gallen, Col. . . . 53 M 1
Gallen, Mich., 492 . . . 23 H 14
Galien Sta., Mich. . . . 23 J 14
Galilee, Pa., a100 . . . 15 M 3
Gallon, Ia. . . . 28 C 5
Gallon, La. . . . 45 F 1
Gallon, O., 6,326 . . . 17 E 3
Galisteo, N. Mex., a150 . . . 55 K 3
Galivants Ferry, S. C. . . . 37 K 3
Galla, Ark. . . . 44 F 4
Galla, S. Dak. . . . 27 H 2
Gallaghers Ranch, Tex. . . . 46 H 8
Galland, Ia., a150 . . . 28 L 7
Gallant, Ala. . . . 42 E 2
Gallant Green, Md. . . . 33 J 5
Gallatin (Co.), Ill., 14,935 . . . 21 J 10
Gallatin (Co.), Ky., 4,611 . . . 40 G 3
Gallatin, Miss. . . . 43 D 7
Gallatin (c.h.), Mo., 1,480 . . . 30 D 5
Gallatin (Tp.), Mo. . . . 30 C 1
Gallatin, Mont. . . . 49 E 4
Gallatin (Co.), Mont., 6,246 . . . 49 E 4
Gallatin, N. Dak. . . . 26 G 2
Gallatin (c.h.), Tenn., 2,078 . . . 41 J 2
Gallatin R., Mont. . . . 49 E 4
Gallatin R., Wyo. . . . 50 M 1
Gallatin Range, Mont. . . . 49 E 4
Gallatinville, N. Y., a200 . . . 12 P 7
Gallavon, S. C. . . . 37 K 3
Gallaway, Tenn., a200 . . . 41 C 4

Gallia, O., a150 ... 18 E 7
Gallia (Co.), O., 27,005 ... 18 F 7
Gallicums, Okla. ... 48 B 7
Gallina, N. Mex. ... 55 J 2
Gallina Mts., N. Mex. ... 55 H 4
Gallinas, Tex. ... 46 J 8
Gallinas Mts., N. Mex. ... 55 J 2
Gallion, Ala., a150 ... 42 B 6
Gallipolis (c.h.), O., 4,498 ... 18 F 7
Gallitzin, Pa., 2,392 ... 16 E 5
Gallman, Miss., a225 ... 43 D 7
Gallop, Mont. ... 49 F 3
Gallop, Neb. ... 29 C 1
Gallops I., Mass. ... 8 E 7
Galloway, Ala. ... 42 B 3
Galloway, Ark., a100 ... 44 H 5
Galloway, Ill. ... 20 H 3
Galloway, N. C. ... 36 D 4
Galloway, O., a225 ... 18 D 5
Galloway, Oreg. ... 52 F 1
Galloways, Md., a250 ... 33 K 4
Galloways Mill, Ky. ... 40 C 7
Gallup, Ky. ... 40 L 4
Gallup, N. Mex., a950 ... 55 G 3
Gallup Mills, Vt. ... 7 G 4
Gallupville, N. Y., a300 ... 12 O 6
Galmey, Mo. ... 31 F 9
Galt, Cal., a775 ... 56 D 4
Galt, Fla., a150 ... 39 B 1
Galt, Ia., a150 ... 28 F 2
Galt, Kan. ... 32 D 3
Galt, Mich. ... 23 L 9
Galt, Mo., 653 ... 30 F 4
Galt, Mont. ... 49 D 1
Galt, N. Dak. ... 26 G 1
Galton, Ill. ... 21 J 6
Galts Mills, Va. ... 34 F 6
Galtville Sta., Ia. ... 28 F 2
Galva, Ill., 2,409 ... 20 E 3
Galva, Ia., s.c.'95, 311 ... 28 C 2
Galva, Kan., s.c.'95, 228 ... 32 E 3
Galveston, Ind., a625 ... 19 D 3
Galveston, Ky. ... 40 L 6
Galveston (Co.), Tex., 31,476 ... 46 M 8
Galveston (c.h. and State capital), Tex., '90, 29,084; '97, a45,000 ... 46 N 8
Galveston, Va. ... 34 E 7
Galveston Bay, Tex. ... 47 C 3
Galveston I., Tex. ... 47 B 4
Galvez, La., a300 ... 45 H 6
Galway, N. Y., 177 ... 12 O 5
Gama, Miss. ... 43 D 6
Gamaliel, Ky. ... 40 E 7
Gamber, Md., a150 ... 33 J 2
Gambetta, Va. ... 34 B 7
Gambier, O., 660 ... 17 F 4
Gambles Store, N. C. ... 36 F 3
Gambril, Ia. ... 28 M 4
Gambrills, Mo. ... 33 K 3
Gamet, Ia. ... 28 B 4
Gamma, Mo., a100 ... 30 K 6
Gammon Pt., Mass. ... 8 O 6
Ganado, Ariz. ... 55 F 3
Ganado, Tex. ... 46 L 8
Gambl, Tex. ... 46 H 8
Gandeeville, W. Va., a100 ... 35 D 3
Gandy (c.h.), Neb., a300 ... 29 D 2
Gang, Mo. ... 31 K 10
Ganges, Mich., a125 ... 23 J 12
Ganges, O., a150 ... 17 E 3
Ganister, Pa., a200 ... 16 F 6
Gann, Ind. Ty. ... 48 N 4
Gann, Tenn. ... 41 D 2
Gannett, Neb. ... 29 D 2
Gannisnia L., La. ... 45 B 2
Ganns Sta., Ind. Ty. ... 48 N 4
Gannvalley (c.h.), S. Dak., a100 ... 27 F 2
Gano, Ill. ... 21 D 11
Gano, O., a125 ... 18 B 6
Ganoga Lake, Pa. ... 15 K 4
Ganotown, W. Va. ... 35 K 2
Gans, Cal. ... 56 B 1
Ganseevoort, N. Y., a200 ... 12 P 5
Gansville, La. ... 45 D 2
Gant, Mo. ... 30 H 6
Gap, Ky. ... 40 H 5
Gap, Pa., a1,000 ... 15 K 7
Gapercreek, Ky., a100 ... 40 G 7
Gapercreek, N. C. ... 36 F 2
Gap-in-Knob, Ky. ... 40 E 4
Gapland, Md. ... 33 F 2
Gapmills, W. Va. a100 ... 16 F 7
Gapville, Ky. ... 40 L 5
Gara, Mo., a100 ... 30 D 4
Garber, Okla. ... 48 G 2
Garberville, Cal., a200 ... 56 B 2
Garbutt, N. Y., a175 ... 13 G 5
Garcia, N. Mex., a175 ... 55 M 2
Garcia R., Cal. ... 56 B 4
Garcon Pt., Fla. ... 39 B 2
Car Creek, Ind., a100 ... 19 G 2
Gardar, N. Dak. ... 26 G 1
Gardenia, Pa., a500 ... 16 F 3
Garden, Ala. ... 42 A 4
Garden, Mich., 458 ... 22 H 6
Garden, Okla., a175 ... 48 H 3
Gardena, Cal., a150 ... 57 D 9
Garden City, Ala., a225 ... 42 D 2
Garden City (c.h.), Kan., a1,475 ... 32 B 4
Garden City, Minn., s.c.'95, 827 ... 25 C 5
Garden City, Miss., a175 ... 43 B 8
Garden City, Mo., 227 ... 31 D 7
Garden City, N. Y., a500 ... 11 P 10
Garden City, N. C. ... 36 E 3
Garden City, S. Dak., a175 ... 27 G 2
Garden City (c.h.), Tex., a125 ... 47 F 6
Garden City, Utah ... 54 L 1
Garden City Sta., Utah ... 54 B 6
Gardendale, Mich., a150 ... 23 R 11
Gardengrove, Cal., a100 ... 57 H 9
Gardengrove, Ia., s.c.'95, 601 ... 28 F 6
Gardenhome, Oreg. ... 52 C 1
Garden I., Mich. ... 22 K 6
Garden Island Bay, La. ... 45 L 8
Garden Key, Fla. ... 39 L 13
Garden of the Gods, Col. ... 53 J 5
Garden Pass, Nev. ... 54 F 3
Gardenplain, Ill. ... 20 E 2
Gardenplain, Kan., a250 ... 32 E 4
Garden Prairie, Ill., 194 ... 20 H 1
Garden Valley, Ga., a250 ... 38 C 7
Garden Valley, Idaho, a250 ... 50 C 5
Garden Valley, Tex., a300 ... 46 M 5
Gardenville, Md., 324 ... 33 G 5
Gardenville, N. Y., a300 ... 13 E 6
Gardi, Ga., a100 ... 38 H 9
Gardiner, Me. (city), 5,491 ... 6 D 7
Gardiner, Mont. ... 49 E 4
Gardiner, Neb. ... 29 C 2
Gardiner, N. Y., a800 ... 11 O 8
Gardiner, Oreg., 229 ... 52 A 3
Gardiner R., Wyo. ... 50 N 2
Gardiners Bay, N. Y. ... 11 S 9
Gardiners I., N. Y. ... 11 S 9
Gardner, Col. ... 53 H 7
Gardner, Ill., 1,094 ... 20 J 3
Gardner, Kan., s.c.'95, 391 ... 32 G 3
Gardner, Mass., s.c.'95, (town) 9,182; (village), 2,636 ... 8 G 2
Gardner, Minn. ... 25 D 2
Gardner, Mo. ... 30 E 4
Gardner, N. Dak., a125 ... 26 G 2
Gardner, S. Dak. ... 27 H 2
Gardner, Tenn., 253 ... 41 C 2
Gardner, Tex. ... 46 K 7
Gardner I., N. Y. (see Gardiners I.) ... 11 S 9
Gardner L., Conn. ... 10 F 3
Gardner Lake, Conn. ... 10 G 3
Gardners Corners, N. Y. ... 12 L 4
Gardners Lake, Me. ... 6 J 6
Gardnerville, Nev., a100 ... 54 C 4
Gareloi I., Alaska ... 58 S 9
Garey, Cal. ... 57 E 8
Garfield, Ark., 112 ... 44 D 2
Garfield, Cal. ... 57 F 6
Garfield (Co.), Col., 4,478 ... 53 B 4
Garfield, D. C. ... 33 C 5
Garfield, Ga., a200 ... 38 G 6
Garfield, Ill. ... 20 H 3
Garfield, Kan., a100 ... 32 C 3
Garfield, Ky. ... 40 D 5
Garfield, La. ... 45 B 1
Garfield, Minn., a200 ... 25 B 4
Garfield, Mo. ... 31 K 11
Garfield, Mt., Mont. ... 49 G 1
Garfield, Neb. ... 29 D 2
Garfield (Co.) Neb., 1,659 ... 29 E 2
Garfield, N. J., a1,275 ... 14 H 2
Garfield, N. Y., a400 ... 12 Q 6
Garfield, Mt., N. Y. ... 11 R 9
Garfield, O., a200 ... 17 J 3
Garfield (Co.), Okla. ... 48 G 2
Garfield, Pa. ... 16 D 3
Garfield (Co.), Utah, s.c.'95, 2,888 ... 54 L 5
Garfield, Vt. ... 7 E 4
Garfield, Va. ... 34 J 3
Garfield, Wash., 317 ... 51 H 2
Garfield (Co.), Wash., 3,897 ... 51 H 3
Garfield Beach, Utah ... 54 K 2
Garfield Monument, O. ... 18 H 8
Garfield Sta., Mich. ... 23 N 11
Garland, Ala., a350 ... 42 D 7
Garland, Ariz. ... 55 C 3
Garland, Ark., a450 ... 44 E 8
Garland (Co.), Ark., 15,328 ... 44 F 5
Garland, Ind. Ty. ... 48 M 4
Garland, Kan., a300 ... 32 H 4
Garland, La. ... 45 E 5
Garland, Me. (town), 973 ... 6 E 5
Garland, Mo. ... 31 E 8
Garland, Mont. ... 49 L 4
Garland, N. C., a100 ... 36 N 5
Garland, Pa., a400 ... 16 D 3
Garland, S. Dak. ... 27 H 4
Garland, Tenn. ... 41 B 3
Garland, Tex., 478 ... 46 L 5
Garland Sta., Col. ... 53 H 8
Garlandville, Miss. ... 43 F 6
Garlington, Kan., a100 ... 32 G 3
Garlock, Cal. ... 57 H 7
Garmond, N. C. ... 36 J 4
Garnaville, Ia., s.c.'95, 291 ... 28 L 2
Garner, Ark. ... 44 J 4
Garner, Ia., s.c.'95, 1,118 ... 28 F 1
Garner, N. C., a200 ... 36 M 3
Garner, Pa., a150 ... 16 F 3
Garner, Tex. ... 46 K 5
Garnerville, N. Y., a1,500 ... 11 O 9
Garnerville, N. Y. (on local map) ... 11 N 13
Garnet, Conn. ... 10 B 4
Garnet, W. Va., a100 ... 35 C 4
Garnett, Ark. ... 44 J 7
Garnett, Col., a150 ... 53 F 7
Garnett (c.h.), Kan., s.c.'95, 2,145 ... 32 G 3
Garnett, S. C. ... 37 F 6
Garnettsville, Ky., a200 ... 40 E 5
Garnettville, Okla. ... 48 H 3
Garo, Col. ... 53 G 4
Garoga, N. Y., a100 ... 12 O 5
Garrant, Ga., a400 ... 38 F 8
Garrard (Co.), Ky., 11,138 ... 40 G 5
Garrattsville, N. Y., a200 ... 12 M 6
Garretson, Ark., a200 ... 44 J 6
Garretson, S. Dak., a575 ... 27 H 3
Garretsons, N. Y. ... 11 P 15
Garrett, Ill., a225 ... 21 J 6
Garrett, Ind., 2,767 ... 19 F 2
Garrett (Co.), Md., 14,213 ... 33 B 2
Garrett, Okla. ... 48 B 7
Garrett, Pa., a500 ... 16 D 7
Garrett, Tex., a200 ... 46 L 5
Garrettford, Pa., a200 ... 15 L 2
Garrett Park Md. ... 33 H 3
Garrettsburg, Mo. ... 30 C 5
Garrettsville, O., 1,046 ... 17 H 2
Garrison, Ia., s.c.'95, 482 ... 28 J 3
Garrison, Kan., a150 ... 32 F 2
Garrison, Ky. ... 40 K 3
Garrison, Minn. ... 25 D 3
Garrison, Mo. ... 31 G 11
Garrison, Mont., a300 ... 49 D 3
Garrison, Neb., a250 ... 29 G 2
Garrison, N. Y., a400 ... 11 P 9
Garrison, Oreg. ... 52 C 2
Garrison, Tex., 252 ... 46 N 6
Garrisonville, Va. ... 34 J 4
Garry Owen, Ia. ... 28 M 3
Garryowen, Mont. ... 49 J 4
Garth, Ala. ... 42 E 1
Garth, Mich. ... 22 H 6
Garth, Va. ... 34 F 4
Garvanza, Cal., 111 ... 57 D 9
Garvanzo, Cal. (see Garvanza). ... 57 D 9
Garvin, Ind. Ty. ... 48 N 7
Garvin, Minn. ... 25 B 5
Garvin, Tex., a175 ... 46 K 4
Garway, Pa. ... 16 E 5
Garwin, Ia., s.c.'95, 522 ... 28 H 3
Gary, Ill. ... 21 B 10
Gary, Minn. ... 25 A 2
Gary, S. C. ... 37 E 3
Gary, S. Dak., c.'90, 277 ... 27 H 2
Garysburg, N. C., a200 ... 36 O 2
Garyville, Mass. ... 9 C 4
Garza, Tex., a100 ... 46 L 4
Garza (Co.), Tex., 11 ... 47 F 4
Gasburg, Va. ... 34 H 7
Gas City, Ind., a2,000 ... 19 E 4
Gasconade, Mo. ... 31 J 7
Gasconade (Co.), Mo., 11,706 ... 31 J 8
Gasconade R., Mo. ... 31 J 8
Gasconade R., Lock of, Mo. ... 31 H 9
Gaskill, Kan. ... 32 E 2
Gaskill, N. Y. ... 13 K 7
Gaskill, Vt. ... 7 G 5
Gasparilla I., Fla. ... 39 M 9
Gasper, Ky. ... 40 C 7
Gas Point, Cal. ... 56 C 2
Gasport, N. Y., a500 ... 13 E 5
Gasque, Ala., a125 ... 42 B 10
Gasquet, Cal. ... 56 B 1
Gassaway, Tenn. ... 41 K 3
Gassetts, Vt. ... 7 D 9
Gassville, Ark., a200 ... 44 H 2
Gaston, Ala. ... 42 A 6
Gaston, Ind., a225 ... 19 E 4
Gaston (Co.), N. C., 17,761 ... 36 G 4
Gaston, Oreg., a175 ... 52 B 1
Gaston, S. C. ... 37 F 4
Gaston, W. Va., a100 ... 35 F 2
Gastonburg, Ala., a100 ... 42 B 6
Gastonia, N. C., 1,033 ... 36 G 4
Gaston Sta., Ala. ... 42 B 6
Gastonville, Pa., a500 ... 16 B 6
Gasville, O. ... 18 H 5
Gatchellville, Pa., a200 ... 15 K 7
Gate, Okla. ... 48 B 1
Gate, Wash., a125 ... 51 B 3
Gate City, Ala., a450 ... 42 D 4
Gate City (c.h.), Va., a500 ... 34 C 3
Gate Harb, Mich. ... 22 E 3
Gate of the Mts., Mont. ... 49 E 3
Gates, Mo. ... 31 F 10
Gates, Neb. ... 29 E 2
Gates, N. Y., a100 ... 13 G 5
Gates (Co.), N. C., 10,252 ... 36 Q 2
Gates, Oreg. ... 52 C 2
Gates, Tenn., 204 ... 41 C 3
Gatesburg, Pa., a100 ... 16 F 5
Gates Cr., Ind. Ty. ... 48 M 7
Gates Pond, Mass. ... 9 B 3
Gatesville, Ia. ... 28 K 3
Gatesville, Mich., a300 ... 23 N 5
Gatesville (c.h.), N. C., 2,2 ... 36 Q 2
Gatesville (c.h.), Tex., 1,375 ... 46 K 6
Gateview, Col. ... 53 D 6
Gatewood, Mo., a125 ... 31 K 11
Gath, Tenn. ... 41 K 3
Gatlinburg, Tenn. ... 41 O 3
Gatling, Tex. ... 47 G 1
Gattman, Miss. ... 43 H 3
Gauley, W. Va. ... 35 D 4
Gauley Bridge, W. Va., a150 ... 35 D 4
Gauley Mts., W. Va. ... 35 F 4
Gauley R., W. Va. ... 35 E 4
Gault, Tenn. ... 41 Q 1
Gause, Tex., a150 ... 46 L 7
Gavin, Ark., a100 ... 44 M 4
Gaviota, Cal. ... 57 E 8
Gaviota Cr., Cal. ... 57 E 6
Gay, Ala. ... 42 F 4
Gay, W. Va. ... 35 C 3
Gay Head, Mass. (town), s.c. '95, 169; (village), s.c.'95, 169 ... 9 B 6
Gay Head Cliffs, Mass. ... 9 B 6
Gay Head Light, Mass. ... 9 B 6
Gayhill, Tex. ... 46 L 7
Gaylesville, Ala., a100 ... 42 F 2
Gaylord, Kan., s.c.'95, 271 ... 32 D 2
Gaylord (c.h.), Mich., 661 ... 23 M 7
Gaylord, Minn., s.c.'95, 537 ... 25 C 5
Gaylord, Mont. ... 49 D 4
Gaylord, Va. ... 34 H 2
Gaylordsville, Conn., a300 ... 10 B 3
Gayoso (c.h.), Mo., 137 ... 31 N 12
Gays, Ill., a100 ... 21 H 7
Gays Farm, D. ... 18 J 9
Gays Mills, Wis. ... 24 E 8
Gaysville, Vt. ... 7 D 7
Gayton, N. Dak. ... 26 D 3
Gayville, S. Dak., s.c.'95, 170 ... 27 G 4
Gaza, Ia. ... 28 B 1
Gaza, N. H. ... 7 H 8
Gazelle, Cal. ... 56 C 1
Gazelle, Tex. ... 47 G 3
Gazette, Mo. ... 30 K 6
Gazil, W. Va., a150 ... 35 D 4
Gazzam, Pa., a200 ... 16 E 5
Gear, Ia. ... 28 E 5
Geary, Kan. ... 32 G 2
Geary (Co.), Kan., s.c.'95, 9,535 ... 32 F 3
Geary, Okla. ... 48 F 3
Geauga (Co.), O., 13,480 ... 17 H 1
Geauga Lake, O., a175 ... 17 H 2
Gebhart, Pa., a500 ... 16 D 7
Gebler, Mo. ... 31 K 7
Ged, Tenn. ... 41 C 3
Geddes, Mich., a100 ... 23 O 13
Geddes, Mont. ... 49 K 4
Gedney, Mo. ... 31 E 8
Geff Sta., Ill. ... 21 J 9
Geismar, La., a100 ... 45 H 6
Geistown, Pa., a100 ... 16 E 6
Gelatt, Pa., a200 ... 15 L 3
Gem, Cal. ... 57 D 7
Gem, Ga. ... 38 H 7
Gem, Idaho, a550 ... 50 D 2
Gem, Ind., a100 ... 19 E 5
Gem, Kan. ... 32 B 2
Gem, S. Dak. ... 27 F 1
Gem, W. Va. ... 35 E 3
Gemini Peaks, Ariz. ... 55 B 4
Geneganisled Cr., N. Y. ... 12 L 7
Genesee, Idaho, 282 ... 50 C 3
Genesee (Co.), Mich., 39,430 ... 23 O 11
Genesee, Mich., a100 ... 23 O 11
Genesee (Co.), N. Y., 33,265 ... 13 F 5
Genesee, Pa., a250 ... 16 G 3
Genesee, Wis., a200 ... 24 K 9
Genesee, Wis. (town). ... 24 D 11
Genesee Depot, Wis., a150 ... 24 K 9
Genesee Jc., N. Y. ... 13 G 5
Genesee L., Wis. ... 24 C 11
Genesee R., N. Y. ... 13 G 6
Genesco, Ill., '90, 3,182; '97, a5,000 ... 20 E 3
Genesco, Kan., s.c.'95, 283 ... 32 D 3
Genesco (c.h.), N. Y., 2,286 ... 13 G 6
Genesco, N. Dak. ... 26 G 3
Genesis, Tenn. ... 41 L 2
Genet, Neb. ... 29 E 2
Geneva (Co.), Ala., 10,690 ... 42 F 8
Geneva (c.h.), Ala., '90, 637; '97, a1,500 ... 42 F 8
Geneva, Ga., a275 ... 38 B 6
Geneva (c.h.), Ill., 1,692 ... 20 J 2
Geneva, Ind., 748 ... 19 G 3
Geneva, Ia., a200 ... 28 G 2
Geneva, Kan., a150 ... 32 G 3
Geneva, Mich., a100 ... 23 N 14
Geneva, Minn., a100 ... 25 D 6
Geneva (c.h.), Neb., 1,580 ... 29 G 3
Geneva, N. Y., '90, 7,557; '97, a10,000 ... 13 H 6
Geneva, N. Dak. ... 26 D 3
Geneva, O., 2,194 ... 17 J 1
Geneva, Pa., 293 ... 16 B 3
Geneva, S. Dak. ... 27 H 1
Geneva, Tex., a100 ... 46 O 6
Geneva, Utah, a400 ... 54 L 1
Geneva, W. Va. ... 35 C 3
Geneva L., Minn. ... 25 D 6
Geneva, L., Wis. ... 24 K 9
Genevieve, Mo. ... 31 M 8
Genito, Va., a175 ... 34 H 6
Genoa, Ark., a200 ... 44 E 8
Genoa, Col. ... 53 M 4
Genoa, Fla., a200 ... 39 L 2
Genoa, Ill., 634 ... 20 H 1
Genoa, Ia. ... 28 G 6
Genoa, Minn., a150 ... 25 E 5
Genoa, Neb., 793 ... 29 G 2
Genoa (c.h.), Nev., 434 ... 54 C 4
Genoa, N. Y., 437 ... 13 K 6
Genoa, N. C. ... 36 N 4
Genoa, O., 839 ... 17 D 1
Genoa, Tex. ... 46 M 8
Genoa, W. Va. ... 35 B 4
Genoa, Wis., a300 ... 24 D 7
Genoa Bluff, Ia. ... 28 J 4
Genoa Jc., Wis., a400 ... 24 K 9
Genoa Peak, Nev. ... 54 A 3
Genova, N. Mex. ... 55 M 3
Gent, Tex. ... 46 M 6
Gentile Valley, Idaho, a200 ... 50 H 7
Gentilly, La. ... 45 L 1
Gentilly, Minn. ... 25 A 2
Gentry, Ala. ... 42 A 5
Gentry, Ark., a300 ... 44 D 2
Gentry (Co.), Mo., 19,018 ... 30 D 4
Gentry, L., Fla. ... 39 O 6
Gentryville, Ind., a300 ... 19 B 8
Gentryville, Mo., 223 ... 30 D 4
George, L., Fla. ... 39 N 4
George, Ia., s.c.'95, 343 ... 28 B 1
George, Oreg., a120 ... 52 C 1
George, L., N. Y. ... 12 P 4
George, L., N. Dak. ... 27 F 2
Georgos Bayou, Fla. ... 39 E 2
Georges Cr., Pa. ... 16 E 6
Georges Cr., Wyo. ... 50 N 7
Georges L., Mass. ... 8 E 7
Georges Mills, N. H. ... 7 F 9
Georgesville, O., a275 ... 18 D 5
Georgetown, Cal., 320 ... 56 E 4
Georgetown (c.h.), Col., 1,927 ... 53 G 3
Georgetown, Conn., a300 ... 10 B 4
Georgetown, D. C. ... 33 B 4
Georgetown (c.h.), Del., 1,353 ... 33 N 4

Georgetown

Georgetown, Fla. ..... 39 N 4
Georgetown (c.h.), Ga., 348... 28 A 8
Georgetown, Idaho, 212 ..... 50 H 7
Georgetown, Ill., 662 ..... 20 K 6
Georgetown, Ind., 256 ..... 19 D 8
Georgetown (c.h.), Ky., a4,000. 40 H 4
Georgetown, Me. (town), 849.. 6 D 8
Georgetown, Mass. (town), s.c. '95, 2,050 ..... 9 E 2
Georgetown, Mass. (village), s.c. '95, 1,561 ..... 9 E 2
Georgetown, Minn., a125 ..... 25 A 2
Georgetown, Mo., a100 ..... 31 F 7
Georgetown, N. J., a150 ..... 14 F 5
Georgetown, N. Mex., a275 ... 55 H 6
Georgetown, N. Y., a350 ..... 12 L 6
Georgetown (c.h.), O., 1,473.. 18 C 7
Georgetown, Pa., 274 ..... 16 B 5
Georgetown (Co.), S. C., 20,857 37 K 5
Georgetown (c.h.), S. C., 2,895 37 K 5
Georgetown, Tenn., a150 ..... 41 M 4
Georgetown (c.h.), Tex., 2,447. 46 K 7
Georgetown, Utah ..... 54 K 5
Georgetown, Wis., a200 ..... 24 F 9
Georgetown, W. Va. ..... 36 F 1
Georgetown Sta., N. Y. ..... 12 L 6
Georgeville, Mo. ..... 30 E 6
Georgeville, N. C. ..... 36 J 4
Georgeville, Pa., a100 ..... 16 D 5
Georgia (State), U. S., '90, 1,837,353 ..... 5 K 4
Georgia (State), U. S. (large scale map of) 38
Georgia, Vt. (town), 1,282 .... 7 B 4
Georgia, Strait of, Wash. ..... 51 B 1
Georgiana, Ala., 456 ..... 42 D 7
Georgiana, Fla., a100 ..... 39 P 6
Georgia Sta., Neb. ..... 29 C 1
Georgia Sta., Vt. ..... 7 B 4
Georgiaville, R. I., a650 ..... 10 J 2
Gera, Mich., a100 ..... 23 O 11
Geraldine, Ala. ..... 42 E 2
Geranium, Neb. ..... 29 E 2
Gerardy, Kan. ..... 32 F 2
Gerlog (c.h.), Neb., a250..... 29 A 2
Gerlaw, Ill., a100 ..... 20 D 4
German, N. Y., a250 ..... 12 L 7
German, O., a275 ..... 17 A 4
German, W. Va. ..... 35 E 3
German City, Ia. ..... 28 B 3
Germania, Ia., s.c.'95, 246.... 28 E 1
Germania, Pa., a300 ..... 16 G 3
Germania, Tex. ..... 47 F 5
Germania, Wis., a150 ..... 24 H 7
Germania Sta., Pa. ..... 16 G 3
Germano, O., a275 ..... 17 H 4
Germanton, N. C., a250 ..... 36 J 2
Germantown, Cal., a325 ..... 56 C 3
Germantown, Ill., 537 ..... 21 F 8
Germantown, Ia. ..... 28 B 2
Germantown, Ky., a400 ..... 40 J 3
Germantown, Md. ..... 33 H 3
Germantown, Mass. ..... 8 E 7
Germantown, Neb., 142 ..... 29 H 3
Germantown, N. Y., a400 ..... 12 P 7
Germantown, O., '90, 1,437; '97, a1,675 ..... 18 B 5
Germantown, Pa. ..... 15 M 1
Germantown, Tenn., 268 ..... 41 B 4
Germantown, Tex. ..... 46 K 9
Germantown, Wis., a150 ..... 24 G 7
German Valley, Ill., a200 ..... 20 F 1
German Valley, Ia. ..... 28 F 1
German Valley, N. J., a400 .. 14 E 2
Germanville, Ia. ..... 28 K 5
Germfask, Mich., a200 ..... 22 K 5
Geronimo, Ariz. ..... 55 F 5
Geronimo, N. Mex. ..... 55 K 3
Gerrardstown, W. Va., a300... 35 K 2
Gerry, Me. ..... 6 F 5
Gerry, N. Y., a175 ..... 13 D 7
Gert, Mich., a175 ..... 23 O 14
Gertie, Va. ..... 34 L 7
Gertman, Ga. ..... 38 F 7
Gertrude, Ga. ..... 38 H 8
Gertrudes, Tex. ..... 46 J 4
Gervais, Oreg., a400 ..... 52 C 1
Gessie, Ind., a150 ..... 19 B 4
Gest, Ky., a150 ..... 40 G 4
Getaway, O., a175 ..... 18 E 7
Gethsemane, Ky., a100 ..... 40 E 5
Getslinger, S. C. ..... 37 G 6
Gettysburg, O., 274 ..... 17 A 4
Gettysburg (c.h.), Pa., 3,221.. 15 H 7
Gettysburg (c.h.), S. Dak., s.c. '95, 438 ..... 27 E 1
Getup, Ala. ..... 42 D 2
Getzville, N. Y., a500 ..... 13 E 5
Geuda, Kan., s.c.'95, 186..... 32 E 4
Geuda Springs Sta., Kan. .... 32 E 4
Geyer, O., a150 ..... 17 B 3
Geyser, Mont. ..... 49 F 2
Geyser, Nev. ..... 54 H 4
Geyserville, Cal., a250 ..... 56 C 4
Gheens, La. ..... 45 J 7
Ghent, Ky., 525 ..... 40 F 3
Ghent, Minn., a100 ..... 25 B 5
Ghent, N. Y., a500 ..... 12 P 7
Ghent, O., a200 ..... 17 G 2
Ghio, N. C. ..... 36 K 5
Gholson, Miss., a100 ..... 43 G 5
Gholson, Tex. ..... 46 K 6
Giant, Cal. ..... 56 J 1
Giant, The, Mont. (Mt.) ..... 49 B 1
Giants Chair, Ariz. ..... 55 E 3
Gibbon, Minn., s.c.'95, 441.... 25 C 5
Gibbon, Neb., 646 ..... 29 F 3
Gibbon, Okla. ..... 48 G 1
Gibbon, Oreg. ..... 52 G 1
Gibbon Falls, Wyo. ..... 50 N 2
Gibbons, Cal. ..... 57 E 7
Gibboonsville, Idaho, a500 ..... 50 E 4
Gibbs, Mo., a150 ..... 30 H 4
Gibbs, N. C. ..... 36 F 3
Gibbs, S. C. ..... 37 E 2
Gibbs, Tenn. ..... 41 E 4
Gibbsboro, N. J., a200 ..... 14 E 6
Gibbstown, N. J., s.c.'95, 213. 14 C 6
Gibraltar, Mich., a325 ..... 23 P 13
Gibraltar, Pa., a275 ..... 15 L 6
Gibsland, La., a475 ..... 45 C 1
Gibson, Cal. ..... 56 C 1
Gibson (c.h.), Ga., 197 ..... 38 F 5
Gibson (Co.), Ind., 24,920 .... 19 A 8
Gibson, Ky. ..... 40 E 5
Gibson, La., a200 ..... 45 H 7
Gibson, Miss. ..... 43 G 3
Gibson, Mo. ..... 31 M 12
Gibson, N. Mex. ..... 55 G 3
Gibson, N. Y., a200 ..... 13 H 7
Gibson, N. C., a300 ..... 36 K 5
Gibson, Pa., a250 ..... 15 L 3
Gibson, Tenn., a200 ..... 41 D 3
Gibson (Co.), Tenn., 35,859 ... 41 D 3
Gibsonburg, O., 585 ..... 17 D 2
Gibson City, Ill., 1,803 ..... 20 J 5
Gibson I., Md. ..... 33 K 3
Gibson Peak, Col. ..... 53 G 6
Gibson Point, Pa. ..... 15 M 2
Gibsons Mills, N. C. ..... 36 K 4
Gibsons Pass, Mont. ..... 49 C 4
Gibsons Pt., Ga. ..... 38 H 1
Gibsons Sta., Va. ..... 34 A 3
Gibson Sta., Ind. Ty. ..... 48 M 3
Gibsonton, Pa., a300 ..... 16 C 6
Gibsonville, Ala. ..... 42 F 4
Gibsonville, Cal., a200 ..... 56 E 3
Gibsonville, N. Y. ..... 13 G 6
Gibsonville, N. C., a200 ..... 36 L 2
Gibsonville, Va. ..... 34 D 2
Gibson Wells, Tenn. ..... 41 C 3
Gibtown, Tex., a200 ..... 46 J 4
Giddings (c.h.), Tex., 1,203... 46 L 7
Gideon, Ind. Ty. ..... 48 N 3
Gideon, S. C. ..... 37 K 4
Gledt, N. Dak. ..... 26 E 3
Gleasboro, D. C. ..... 33 C 5
Gifford, Ill., a400 ..... 20 J 5
Gifford, Ia. ..... 28 G 3
Gifford, S. C., a100 ..... 37 F 6
Giffords, Wis. ..... 24 D 10
Giffords Sta., N. Y. ..... 11 P 15
Gift, Miss. ..... 43 G 1
Gig Harbor, Wash., 321 ..... 51 C 2
Gila (Co.), Ariz., 2,021 ..... 55 E 5
Gila, Ill. ..... 21 J 7
Gila, Mo. ..... 31 K 10
Gila and Salt River Meridian, Ariz. ..... 55 C 6
Gilabend, Ariz., 135 ..... 55 C 6
Gila Bend Ind. Res., Ariz. .... 55 C 5
Gila Bend Mts., Ariz. ..... 55 B 5
Gila City, Ariz. ..... 55 A 6
Gila Mts., Ariz. ..... 55 E 5
Gila R., Ariz. ..... 55 E 5
Gila R., Middle Fork of, N. Mex. 55 G 5
Gila Range, Ariz. ..... 55 A 6
Gila Range, Ariz. ..... 55 F 5
Gilbert, Ga. ..... 38 A 8
Gilbert, Idaho ..... 50 C 3
Gilbert, Ia., a200 ..... 28 M 4
Gilbert, La. ..... 45 F 2
Gilbert, Mich., a250 ..... 23 L 9
Gilbert, Minn. ..... 25 C 3
Gilbert, Miss. ..... 43 F 6
Gilbert, Pa., a125 ..... 15 L 5
Gilbert, S. Dak. ..... 27 F 3
Gilbert, Tex. ..... 46 J 3
Gilbert, W. Va. ..... 35 C 5
Gilbert, Wis. ..... 24 G 4
Gilberton, Pa., 3,687 ..... 15 K 5
Gilbert Peak, Utah ..... 54 M 2
Gilberts, Ill., a300 ..... 20 J 1
Gilberts Sta., Ia., a100 ..... 28 F 3
Gilberts Sta., O. ..... 17 A 4
Gilbertsville, Ia., a500 ..... 28 J 3
Gilbertsville, Ky. ..... 40 D 2
Gilbertsville, N. Y., a500 .... 12 M 7
Gilbertsville, Pa., a150 ..... 15 L 6
Gilbertville, Ind., a225 ..... 19 B 1
Gilbertville, Mo. ..... 6 C 7
Gilbertville, Mass. (village), s.c. '95, 1,544 ..... 8 F 3
Gilboa, N. Y., a300 ..... 12 O 7
Gilboa, O., 264 ..... 17 C 2
Gilby, N. Dak., a400 ..... 26 G 1
Gilchrist, Ill., a150 ..... 20 D 3
Gilchrist, Mich. ..... 23 L 5
Gilchrist, Minn. ..... 25 B 4
Gilchrist, Neb. ..... 29 A 1
Gildersleeve, Conn., a1,500 ... 10 E 3
Gile, Wis., a450 ..... 24 F 2
Gilead, Conn., a300 ..... 10 F 3
Gilead, Ill. ..... 21 D 7
Gilead, Ind., a175 ..... 19 D 3
Gilead, Me. (town), 336 ..... 6 B 7
Gilead, Mich., a200 ..... 23 L 14
Gilead, Mo. ..... 30 J 5
Gilead, Neb., a100 ..... 29 G 3
Gilead, N. C. ..... 36 P 4
Giles, Miss. ..... 43 H 5
Giles (Co.), Tenn., 34,957 .... 41 G 4
Giles, Tex. ..... 47 G 3
Giles (Co.), Va., 9,090 ..... 34 B 6
Giles, Utah ..... 54 L 4
Giles Mills, N. C. ..... 36 N 4
Gilford, Mich., a100 ..... 23 O 11
Gilford Village, N. H., a1,200. 7 J 8
Gilkerson, W. Va., a125 ..... 35 B 4
Gilkeson, Ark. ..... 44 L 3
Gill, Ala. ..... 42 E 5
Gill, Ky. ..... 40 B 7
Gill, Mass. (town), s.c.'95, 1,082; (village), s.c.'95, 364.. 8 D 2
Gill, Tex. ..... 46 N 5
Gillentine, Tenn. ..... 41 L 3
Gillenwater, Tenn. ..... 41 P 2
Gillespie, Ill., 948 ..... 21 F 7
Gillespie (Co.), Tex., 7,056 ... 46 H 7
Gillespie, W. Va., a125..... 35 G 3
Gillespieville, O., a275 ..... 18 E 6
Gillett, Ark., a300 ..... 44 K 6
Gillett, Col., a500 ..... 53 H 5
Gillett, Pa., a250 ..... 15 J 3
Gillett, Wis. ..... 24 E 2
Gillett, Wis., a100 ..... 24 K 5
Gillette, Wyo., a100 ..... 50 O 5
Gillett Grove, Ia. ..... 28 C 1
Gillhall, Pa., a300 ..... 16 C 6
Gilliam, Mo., 321 ..... 30 F 6
Gilliam (Co.), Oreg., 3,600.... 52 E 1
Gillie, Tenn. ..... 41 E 2
Gillisonville, S. C., a100..... 37 F 6
Gillisville, N. C. ..... 36 L 4
Gillivan, O. ..... 17 D 4
Gillmore, Ky., a150 ..... 40 K 5
Gillsburg, Miss., a175 ..... 43 C 8
Gills Pier, Mich., a125..... 23 K 7
Gillsville, Ga., a175 ..... 38 D 3
Gilly, Va. ..... 34 B 2
Gilman, Col., 442 ..... 53 F 3
Gilman, Ill., 1,112 ..... 20 J 4
Gilman, Ind., a125 ..... 19 E 4
Gilman, Ia., s.c.'95, 465..... 28 H 4
Gilman, Me. ..... 6 E 5
Gilman, Minn. ..... 25 D 4
Gilman, Wis., a200 ..... 24 B 5
Gilmanas, N. Y. ..... 11 N 8
Gilman Sta., W. Va. ..... 35 G 3
Gilmanton, N. H. (town), 1,211 7 J 9
Gilmantown, Wis. ..... 24 C 6
Gilmanton Iron Works, N. H.. 7 J 9
Gilmantown, Wis. ..... 24 C 6
Gilmer (Co.), Ga., 9,071..... 38 C 2
Gilmer (c.h.), Tex., 591 ..... 46 N 5
Gilmer (Co.), W. Va., 9,746... 35 E 3
Gilmerton, Va., a400 ..... 34 L 7
Gilmons, S. C. ..... 37 E 2
Gilmore, Ark., a100 ..... 44 M 4
Gilmore, Fla., a100 ..... 39 H 6
Gilmore, Ind. Ty., a200..... 48 N 4
Gilmore, Mich. ..... 23 M 10
Gilmore, Mo. ..... 30 L 7
Gilmore, Neb., a100 ..... 29 J 2
Gilmore, O., a300 ..... 17 H 4
Gilmore City, Ia., s.c.'95, 164. 28 E 2
Gilpen, Md. ..... 33 D 1
Gilpin (Co.), Col., 5,867..... 53 G 3
Gilpin, Ky. ..... 40 G 6
Gilroy, Cal., 1,694 ..... 57 D 5
Gilroy Hot Springs, Cal..... 57 D 5
Gilson, Ill., a200 ..... 20 E 4
Gilsons Hlll, Mass. ..... 9 C 2
Gilsum, N. H. (town), 643.... 7 E 10
Gilta, Cal. ..... 56 B 1
Giltedge, Mont. ..... 49 G 2
Giltner, Neb., a275 ..... 29 F 3
Gimlet, Idaho ..... 50 E 6
Gimlet, Ky., a100 ..... 40 K 4
Gindale, Tex. ..... 46 K 7
Ging, Ind., a125 ..... 19 F 5
Ginghamsburg, O., a175 ..... 18 B 5
Ginseng, Mt., N. Y. ..... 12 O 7
Gip, Okla. ..... 48 D 3
Gipsy, Ala. ..... 42 C 1
Girard, Ala., a1,000 ..... 42 G 6
Girard, Ga. ..... 38 H 5
Girard, Ill., 1,524 ..... 21 F 7
Girard (c.h.), Kan., s.c.'95, 2,703 ..... 32 H 4
Girard, La., a150 ..... 45 F 1
Girard, Mich., a300 ..... 23 L 13
Girard, Neb. ..... 29 A 1
Girard, O., a3,000 ..... 17 J 2
Girard, Pa., 626 ..... 16 B 3
Girard Jc., Pa. ..... 16 B 2
Girardville, Pa., 3,581 ..... 15 K 5
Girdletree, Md., a200 ..... 33 N 6
Girl Sta., Col. ..... 53 C 7
Girlton, Tenn. ..... 41 N 2
Giro, Ind. ..... 19 B 7
Girth, Ga. ..... 38 G 5
Gisela, Ariz. ..... 55 D 4
Gitano, Miss. ..... 43 F 7
Givhans, S. C. ..... 37 H 5
Glacier, Pt., Cal. ..... 56 K 5
Glacier Bay, Alaska ..... 58 W 7
Glacier Brook, Cal. ..... 56 K 4
Gladbrook, Ia., 556 ..... 28 H 3
Gladden, Mo. ..... 31 J 9
Gladdens, Pa., a400 ..... 16 E 7
Glade, Ky. ..... 40 D 3
Glade, La. ..... 45 F 4
Glade, Miss. ..... 43 E 9
Glade, Pa., a150 ..... 16 D 7
Glade, Wash. ..... 51 F 3
Glade, W. Va. ..... 35 D 5
Gladecreek, N. C. ..... 36 H 2
Gladefarms, W. Va. ..... 35 G 1
Gladehill, Va. ..... 34 D 6
Glademills, Pa., a300 ..... 16 C 5
Gladerun, Pa., a575 ..... 16 D 3
Glades, Tenn. ..... 41 M 2
Gladesboro, N. C. ..... 36 K 3
Glade Spring, Va., 500 ..... 34 D 3
Gladesville, W. Va. ..... 35 G 2
Gladewater, Tex., a250 ..... 46 N 5
Gladstone, Ill., a500 ..... 20 D 4
Gladstone, Kan. ..... 32 A 2
Gladstone, Mich., 1,337 ..... 22 G 6
Gladstone, Minn., a300 ..... 25 F 1
Gladstone, Miss. ..... 43 B 3
Gladstone, Mo. ..... 31 G 8
Gladstone, Neb. ..... 29 G 3

Glendale

Gladstone, N. J., a350..... 14 F 3
Gladstone, N. Mex. ..... 55 M 2
Gladstone, N. C. ..... 36 J 4
Gladstone, N. Dak., a100..... 26 B 3
Gladstone, O. ..... 18 C 5
Gladstone, Tex. ..... 46 M 7
Gladstone, Va. ..... 34 F 5
Gladwin (Co.), Mich., 4,208... 23 N 9
Gladwin (c.h.), Mich., 903..... 23 M 10
Gladwin, W. Va., a100..... 35 G 3
Gladwyne, Pa., a600 ..... 15 L 1
Glady Fork, W. Va. ..... 35 G 3
Gladys, Kan. ..... 32 E 4
Gladys, Va., a100 ..... 34 E 6
Glaize, Mo. ..... 31 H 9
Glandorf, O., 571 ..... 17 B 2
Glasco, Kan., s.c.'95, 415..... 32 E 2
Glasco, N. Y., a500 ..... 12 P 7
Glascock (Co.), Ga., 3,720..... 38 F 5
Glascow, Tenn., 959 ..... 41 L 3
Glasford, Ill., 268 ..... 20 F 4
Glasgo, Conn., a200 ..... 10 H 3
Glasgow, Ala., ... 42 D 7
Glasgow, Ark. ..... 44 E 8
Glasgow, Del., a130 ..... 33 M 2
Glasgow, Ill., 187 ..... 21 D 6
Glasgow, Ia., a150 ..... 28 K 6
Glasgow (c.h.), Ky., 2,051.... 40 E 7
Glasgow, Miss. ..... 43 E 7
Glasgow, Mo., 1,781 ..... 30 G 6
Glasgow (c.h.), Mont., 338..... 49 K 1
Glasgow, Pa., a175 ..... 16 F 5
Glasgow, Va., a400 ..... 34 E 5
Glasgow Jc., Ky., 217..... 40 E 6
Glass, Miss. ..... 43 C 6
Glass, Tenn. ..... 41 C 2
Glassboro (Tp.), N. J., s.c.'95, 2,664 ..... 14 D 7
Glasscock (Co.), Tex., 208..... 47 F 6
Glasses Cr., Ind. Ty. ..... 48 J 6
Glass Mt., Okla. ..... 48 E 2
Glass Pen., Alaska ..... 58 N 5
Glass's, N. C. ..... 36 H 4
Glasston, N. Dak., a200..... 26 G 1
Glastonbury, Conn. (place), a350; (town), 3,457 ..... 10 E 3
Glazier, Cal. ..... 56 D 1
Glazier L., Me. ..... 6 E 1
Glazier L., Minn. (see Elk L.). 25 B 2
Glazier Peak, Wash. ..... 51 D 1
Gleanings, Ky. ..... 40 F 5
Gleaton, S. C. ..... 37 F 4
Glebe Mt., Vt. ..... 7 D 10
Gleeson Sta., Tenn., 324..... 41 D 2
Glen, Ark. ..... 44 E 2
Glen (Co.), Cal. ..... 56 C 3
Glen, Md. ..... 33 H 3
Glen, Neb. ..... 29 A 1
Glen, N. H. ..... 7 K 6
Glen, N. Y., a200 ..... 12 O 6
Glen, Oreg. ..... 52 B 2
Glen, S. Dak. ..... 27 F 3
Glen, Vt., a150 ..... 7 C 8
Glenallan, Miss. ..... 43 B 4
Glenallen, Ala., a200 ..... 31 M 10
Glenallen, Mo., a200 ..... 31 M 10
Glenallen, Va., a100 ..... 34 H 5
Glenalpin, Neb. ..... 29 F 1
Glen Alpine, N. C., 252..... 36 F 3
Glenalta, Ga. ..... 38 B 7
Glen Arbor, Mich., a200..... 23 K 8
Glenarm, Ill., a100 ..... 21 F 6
Glen Aubrey, N. Y., a200..... 12 K 7
Glenbeulah, Wis., a525 ..... 24 L 7
Glenbrook, Cal. ..... 56 C 4
Glenbrook, Conn., a250 ..... 10 A 5
Glenbrook, Nev., 223 ..... 54 C 3
Glenburn, Cal. ..... 56 D 1
Glenburn, Ill. ..... 20 K 5
Glenburn, Me. (town), 583..... 6 F 6
Glenburn, Pa., 200 ..... 15 L 3
Glenburnie, Md., a100 ..... 33 F 7
Glenburn Jc., Ill. ..... 20 K 5
Glencairn, Ky. ..... 40 J 5
Glen Campbell, Pa., a1,800.... 16 E 5
Glen Carbon, Ill., a200..... 21 E 8
Glencastle, N. Y., a150 ..... 12 L 7
Glen City, Pa., a200..... 15 K 5
Glencliff, Tenn., a150 ..... 41 H 2
Glencoe, Col. ..... 53 H 3
Glencoe, Ill., 569 ..... 20 K 1
Glencoe, Ky., a350 ..... 40 G 3
Glencoe, La., a300 ..... 45 F 7
Glencoe, Md., a300 ..... 33 K 2
Glencoe (c.h.), Minn., s.c.'95, 2,022 ..... 25 C 5
Glencoe, N. Dak. ..... 26 D 3
Glencoe, O., a200 ..... 17 J 4
Glencove, N. Y., a4,000..... 11 P 10
Glen Cove, Tex. ..... 46 H 6
Glendale, Ala. ..... 42 C 7
Glendale, Ariz. ..... 55 D 5
Glendale, Ark. ..... 44 H 7
Glendale, Cal., a150 ..... 57 G 8
Glendale, Col. ..... 53 H 6
Glendale, Ill. ..... 21 H 11
Glendale, Ind., a100 ..... 19 B 7
Glendale, Ia. ..... 28 K 6
Glendale, Ky., a200 ..... 40 E 5
Glendale, Mass. (village), s.c. '95, 535 ..... 8 A 3
Glendale, Minn., a175 ..... 25 D 5
Glendale, Mo. ..... 30 D 6
Glendale, Mont., 371 ..... 49 D 4
Glendale, N. Y., a250..... 12 M 4
Glendale, S. C. ..... 36 L 2
Glendale, O., 1,444 ..... 18 B 6
Glendale, Oreg. ..... 52 B 4
Glendale, R. I., a300..... 10 J 2
Glendale, S. C., 468..... 37 E 2
Glendale, S. Dak. ..... 27 E 2

Glendale, Utah, a200 ..... 54 K 5
Glendale, Va. ..... 34 J 6
Glendale, Wis. ..... 24 F 7
Glendeane, Ky., a150 ..... 40 C 5
Glendive (c.h.), Mont., 720..... 49 M 2
Glendive Butte, Mont. ..... 49 M 2
Glendo, Wyo. ..... 50 P 7
Glendola, N. J., a200..... 14 H 5
Glendon, Ala., a200 ..... 42 B 7
Glendon, Ia., a100 ..... 28 E 4
Glendon, N. C. ..... 36 L 4
Glendon, Pa., 907 ..... 15 M 5
Glendora, Cal., a550 ..... 57 H 8
Glendora, Mich., a100 ..... 23 J 14
Glendora, Miss. ..... 43 D 3
Glendower, Va. ..... 34 F 5
Glendoyle, Va. ..... 34 H 6
Glendale, Minn. (see Glendale). 25 D 5
Glen Easton, W. Va., a400.... 35 E 1
Glenebon, O., a200 ..... 18 F 6
Gleneden, Wash. ..... 51 B 3
Glenelder, Kan., s.c. 95, 354.. 32 D 2
Glenelg, Md. ..... 33 H 3
Glenelk, W. Va., a275 ..... 35 C 4
Glen Ella, La. ..... 45 E 2
Glenella, Okla. ..... 48 F 2
Glen Ellen, Cal., a200 ..... 56 C 4
Glenellen, Ia. ..... 28 A 3
Glenellen, Tenn. ..... 41 G 1
Glen Ellis Falls, N. H..... 7 K 6
Glenellyn, Ill., a750 ..... 20 J 2
Gleneyre, Pa., a200 ..... 15 M 4
Glenfawn, Tex., a125 ..... 46 N 6
Glenfield, N. C. ..... 36 O 4
Glenfield, N. Dak. ..... 26 F 2
Glenfield, Pa., 718 ..... 16 B 5
Glenflora, Wis., a250 ..... 24 E 4
Glenford, O., a100 ..... 18 F 5
Glen Gardner, N. J., a500..... 14 E 3
Glengrouse, Kan. ..... 32 F 4
Glenhall, Ind. ..... 19 B 4
Glenham, N. Y., a500..... 11 P 8
Glenhaven, Mich., a125 ..... 23 J 8
Glen Haven, N. Y. ..... 13 G 5
Glen Haven, N. Y. ..... 13 K 6
Glenhaven, Wis., a200 ..... 24 D 9
Glenhazel, Pa., a600 ..... 16 E 3
Glenhead, N. Y., a200..... 11 P 10
Glenhope, Pa., a400 ..... 16 E 5
Glen House, N. H. ..... 7 K 5
Glen I., N. Y. ..... 11 R 12
Gleniron, Pa., a100 ..... 15 H 5
Glen Jeane Sta., W. Va..... 35 D 5
Glenkarn, O. ..... 17 A 4
Glenkenny, Ky. ..... 40 H 4
Glen L., Mich. ..... 23 J 8
Glenland, Va. ..... 34 E 7
Glenloch, Kan. ..... 32 G 3
Glenloch, Pa., a400 ..... 15 L 6
Glenloch, Tenn. ..... 41 N 3
Glen Lord, Mich., a250..... 23 H 13
Glenlyon, Pa., 2,255 ..... 15 K 4
Glenmary, Tenn., a275 ..... 41 M 2
Glen Mawr, Pa. ..... 15 J 4
Glen Mills, Pa., a250..... 15 L 7
Glenmoore, N. J. ..... 14 E 4
Glenmoore, Pa. ..... 15 L 6
Glenmora, La., a100 ..... 45 D 5
Glenmore, Ga., a300 ..... 38 G 9
Glenmore, N. Y. ..... 12 L 5
Glenmore, O. ..... 18 B 8
Glenn, Ga., a100 ..... 38 A 5
Glenn, Ind. Ty. ..... 48 H 6
Glenn, Ky. ..... 40 K 3
Glenn, Mich., a125 ..... 23 J 12
Glennie, Mich., a100 ..... 23 O 8
Glenns, Va. ..... 34 K 5
Glenns Ferry, Idaho, 333..... 50 D 6
Glenn Springs, S. C., 138..... 37 E 2
Gleans Store, Tenn. ..... 41 H 3
Glenn Sta., Pa. ..... 16 E 2
Glenobey, Tenn. ..... 41 L 2
Glennville, Cal., a100 ..... 57 G 7
Glenola, N. C. ..... 36 K 3
Glen Olden, Pa., a700 ..... 15 L 2
Glenora, N. Y., a100 ..... 13 J 7
Glenora, Va. ..... 34 H 4
Glen Pond, Mass. ..... 9 F 5
Glen Richey, Pa., 527 ..... 16 E 5
Glen Riddle, Pa., a450..... 15 M 7
Glenridge, N. J., s.c.'95, 1,644. 14 H 2
Glenrock, Mont. ..... 49 M 4
Glenrock, Pa., 687 ..... 15 J 7
Glenrock, Wyo., a300 ..... 50 O 7
Glenrose, O. ..... 18 E 9
Glenrose (c.h.), Tex., 400..... 46 K 5
Glenroy, O., a750 ..... 18 E 6
Glens Falls, N. Y., '90, 9,509; '97, a11,000 ..... 12 P 5
Glensfork, Ky., a125 ..... 40 F 6
Glenshaw, Pa., a500 ..... 16 C 5
Glenside, Pa., a200 ..... 15 M 6
Glenspey, N. Y., a100 ..... 11 N 9
Glens Sta., Miss. ..... 43 H 1
Glen Sta., Mont. ..... 49 D 4
Glensted, Mo. ..... 31 G 7
Glen St. Mary, Fla. ..... 39 M 2
Glenullin, N. Dak., a150..... 26 C 3
Glen Union, Pa., a150 ..... 16 G 4
Glenview, Ill., a400 ..... 20 K 1
Glenview, N. C. ..... 36 O 2
Glenville, Ala., 282 ..... 42 G 6
Glenville, Ark. ..... 44 F 8
Glenville, Conn., a500 ..... 10 A 5
Glenville, Ky., a125 ..... 40 B 5
Glenville, Md., a200 ..... 33 L 2
Glenville, Minn., a300 ..... 25 D 6
Glenville, Miss. ..... 43 E 1
Glenville, Neb., a150 ..... 29 F 3
Glenville, N. Y. ..... 12 O 6
Glenville, O., a2,000 ..... 17 G 1
Glenville, Pa., a300 ..... 15 J 7
Glenville (c.h.), W. Va., 329.. 35 E 3
Glen White, Pa., a300..... 16 E 5
Glenwild, N. Y., a150 ..... 11 N 8
Glen Wilton, Va., 455..... 34 D 5
Glenwood, Ala. ..... 42 E 7
Glenwood, Cal., a200 ..... 56 D 5
Glenwood, Col. ..... 53 D 3
Glenwood, Fla., a100 ..... 39 O 4
Glenwood, Ga., a100 ..... 38 F 7
Glenwood, Ill., a200 ..... 20 K 2
Glenwood, Ind., a300 ..... 19 F 5
Glenwood (c.h.), Ia., s.c.'95, 2,143 ..... 28 B 5
Glenwood, Ky., a150 ..... 40 L 4
Glenwood, Me. (plantation), 183 ..... 6 G 4
Glenwood, Md. ..... 33 H 3
Glenwood, Mich., a175 ..... 23 J 13
Glenwood (c.h.), Minn., s.c.'95, 892 ..... 25 B 4
Glenwood, Mo., 451 ..... 30 G 3
Glenwood, N. J., a400 ..... 14 F 1
Glenwood, N. Y., a125..... 13 E 6
Glenwood, Oreg. ..... 52 B 1
Glenwood, Pa., a150 ..... 15 L 3
Glenwood, Tex., a100 ..... 46 N 5
Glenwood, Utah, a500 ..... 54 K 4
Glenwood, Wash. ..... 51 D 3
Glenwood, Wash. ..... 51 H 3
Glenwood, W. Va., a100..... 35 B 3
Glenwood, Wis., s.c.'95, 2,008. 24 B 4
Glenwood Je., Mo. ..... 30 G 3
Glenwood Springs (c.h.), Col., 920 ..... 53 D 3
Glezen, Ind., a150 ..... 19 B 8
Glidden, Ia., s.c.'95, 734..... 28 D 3
Glidden, Tex., a200 ..... 46 L 8
Glidden, Wis., a575 ..... 24 E 2
Glide, Oreg. ..... 52 B 3
Glidden, N. C. ..... 36 Q 2
Globe (c.h.), Ariz., 803..... 55 E 5
Globe, Cal. ..... 57 G 6
Globe, N. C. ..... 36 F 2
Globe, S. C. ..... 37 D 3
Globe, Wis. ..... 24 E 5
Globe Mills, Pa., a350 ..... 15 H 5
Globe Village, Mass., s.c.'95, 3,691 ..... 8 F 4
Globeville, Col., a1,000 ..... 53 J 3
Glorieta, N. Mex., a250..... 55 K 3
Gloster, Ga., a100 ..... 38 C 4
Gloster, La., a375 ..... 45 B 2
Gloster, Miss., 1,142 ..... 43 B 8
Gloucester, Mass. (city), s.c. '95, 28,211 ..... 9 F 2
Gloucester (Co.), N. J., s.c.'95, 31,191 ..... 14 D 6
Gloucester (Co.), Va., 11,653... 34 K 6
Gloucester (c.h.), Va., a200.... 34 K 6
Gloucester City, N. J., s.c.'95, 6,225 ..... 14 D 6
Gloucester Harb., Mass. ..... 9 F 2
Gloucester Point, Va. ..... 34 L 6
Glouster, O., a3,000 ..... 18 F 5
Glove, Va. ..... 34 G 7
Glover, Ala. ..... 42 B 7
Glover, Mo. ..... 31 L 9
Glover, N. C. ..... 36 N 3
Glover, N. Dak. ..... 26 F 3
Glover, Vt. (town), 970..... 7 F 4
Glovergap, W. Va., a150..... 35 F 1
Glovers, Ga. ..... 38 D 5
Gloversville, N. Y., '90, 13,-864; '97, a18,000..... 12 O 5
Gloves Fork, Ind. Ty. ..... 48 N 7
Glyment, Md. ..... 33 H 5
Glymphville, S. C., a125..... 37 F 3
Glyndon, Md., 311 ..... 33 J 2
Glyndon, Minn., s.c.'95, 276... 25 A 3
Glynn (Co.), Ga., 13,420..... 38 H 9
Glynnwood, O., a100 ..... 17 E 3
Gnadenhutten, O., 478 ..... 17 H 4
Goat I., Cal. ..... 56 J 2
Goat I., N. Y. ..... 13 A 4
Goat I., R. I. ..... 10 K 5
Goat Mt., Tex. ..... 17 D 7
Gobers Ferry, Wash. ..... 51 F 1
Goble, Oreg., a150 ..... 52 C 1
Gobleville, Mich., a600 ..... 23 K 13
Godard, Pa., a100 ..... 16 C 2
Godbold, S. C., a100..... 37 K 4
Goddard, Ala. ..... 42 B 2
Goddard, Kan., a250 ..... 32 E 4
Godeffroy, N. Y. ..... 11 N 9
Godfrey, Col. ..... 53 L 4
Godfrey, Ga. ..... 38 E 5
Godfrey, Ill., 228 ..... 21 E 8
Godfrey, Kan. ..... 32 H 4
Godfrey, Ky. ..... 40 D 7
Godfrey, Mich. ..... 23 O 7
Godiva Ridge, Col. ..... 53 B 1
Godman, Ky. ..... 40 B 6
Godwin, Fla. ..... 39 M 6
Godwin, N. C. ..... 36 M 4
Godwin, Tenn., a100 ..... 41 G 3
Godwinsville, Ga. ..... 38 E 7
Goebner, Neb., a100 ..... 29 G 3
Goes, O., a200 ..... 18 C 5
Goesdville, Ill. ..... 20 K 2
Goessel, Kan. ..... 32 E 3
Goethe, S. C. ..... 37 F 6
Goethite, Ala. ..... 42 C 4
Goff, Col. ..... 53 O 3
Goff, Idaho ..... 50 C 4
Goff, Kan., s.c.'95, 339..... 32 G 2
Goff, Ky. ..... 40 D 6
Goff, N. C. ..... 36 M 3
Goff, Pa., a100 ..... 16 D 6
Goff, W. Va. ..... 35 D 2
Goffs Falls, N. H. ..... 7 H 11
Goffs Sta., Ky. ..... 40 C 6
Goffstown, N. H. (town), 1,981; (village), 875 ..... 7 H 10
Gogarza, Utah ..... 54 D 6
Gogebic, Mich. ..... 22 C 5
Gogebic (Co.), Mich., 13,166... 22 B 5
Gogebic L., Mich. ..... 22 B 5
Gogebic Sta., Mich. ..... 22 B 5
Goggansville, Ga. ..... 38 C 5
Gognac, Kan. ..... 32 A 4
Gohoenville, Pa., a125 ..... 16 D 5
Goingsnake, Ind. Ty. ..... 48 N 3
Golansville, Va. ..... 34 H 5
Golconda (c.h.), Ill., 1,174..... 21 J 11
Golconda, Ind. Ty., a100 ..... 48 L 4
Golconda, Nev. ..... 51 E 2
Gold, Pa. ..... 16 G 3
Goldbasin, Wash. ..... 51 D 1
Goldbeach (c.h.), Oreg., a250.. 52 A 4
Goldburg, Idaho ..... 50 F 5
Gold Creek, Mont. ..... 49 D 3
Golden (c.h.), Col., 2,383 ..... 53 H 3
Golden, Ill., 466 ..... 20 C 5
Golden, Ind. Ty. ..... 48 H 5
Golden, Ia. ..... 28 L 3
Golden, Kan. ..... 32 A 4
Golden, Miss. ..... 43 H 2
Golden, Mo. ..... 31 E 11
Golden, Neb. ..... 29 H 2
Golden, N. Mex., a100..... 55 J 3
Golden, N. C. ..... 36 F 3
Golden, S. Dak. ..... 27 G 2
Golden, Tex., a100..... 46 M 5
Golden, Wash. ..... 51 F 1
Goldenbridge, N. Y., a200 .... 11 P 9
Golden City, Mo., 773 ..... 31 D 10
Goldendale (c.h.), Wash., 702.. 51 E 4
Golden Eagle, Ill., a150 ..... 21 D 8
Goldengate, Cal., 788 ..... 56 J 2
Golden Gate, Cal. ..... 56 C 5
Golden Gate, Cal. (on local map) ..... 56 H 2
Golden Gate, Minn. ..... 25 C 5
Golden Gate Park, Cal. ..... 56 H 2
Goldenhill, Md., a200 ..... 33 L 5
Golden L., Ark. ..... 44 M 3
Golden L., Wis. ..... 24 C 11
Golden Lake, Ark. (place)..... 44 N 3
Golden Lake, N. Dak. (place).. 26 G 2
Golden Lake, Wis. (place)..... 24 C 11
Goldenpond, Ky., a100 ..... 40 D 3
Goldenridge, Mc. ..... 6 G 4
Golden Ring, Md., a250 ..... 33 K 2
Golden Spring, Va. ..... 34 D 2
Goldfield, Ia., s.c.'95, 606..... 28 F 2
Goldgulch, Cal. ..... 56 F 5
Goldhill, Ala., a100 ..... 42 F 5
Goldhill, Col., a150 ..... 53 H 2
Goldhill, Nev., a1,200 ..... 54 C 3
Goldhill, N. Mex., a100..... 55 G 6
Goldhill, N. C. 335 ..... 36 J 3
Gold Hill, Oreg., a300 ..... 52 B 4
Goldhill, Va. ..... 34 G 5
Gold Hill, Wash. ..... 51 F 1
Goldman, Ark., 168 ..... 44 J 6
Goldman, La. ..... 45 G 3
Goldmine, Ala. ..... 42 B 2
Gold Mt., Alaska ..... 58 M 4
Gold Mt., Nev. ..... 54 E 5
Goldner, Minn. ..... 25 A 2
Goldrun, Cal., 211 ..... 56 E 3
Golds, Ky. ..... 40 A 6
Goldsberry, Mo. ..... 30 G 5
Goldsboro, Md., a100 ..... 33 M 3
Goldsboro (c.h.), N. C., '90 4,017; '97, a6,000 ..... 36 O 4
Goldsmith, Ind., a200 ..... 19 D 4
Goldsmith, N. Y. ..... 12 P 2
Goldsmith, Wyo. ..... 50 P 8
Goldston, N. C., a150 ..... 36 L 3
Goldthwaite (c.h.), Tex., a1,000 46 J 6
Goldton, Ga. ..... 38 F 4
Goldtown, W. Va. ..... 35 C 3
Goldville, Ala. ..... 42 F 4
Goldville, S. C., 204 ..... 37 E 3
Goleta, Cal., a500 ..... 57 F 8
Goliad (Co.), Tex., 5,910 ..... 46 K 9
Goliad (c.h.), Tex., a2,000..... 46 K 9
Golightly, S. C., a275 ..... 37 E 2
Golinza, Pa., a150 ..... 16 D 4
Goll, Wis. ..... 24 L 4
Golofnin Bay, Alaska ..... 58 H 4
Golofnin Sound, Alaska ..... 58 H 4
Goloid, Ga., a300 ..... 38 H 6
Golovnin Harbor, Alaska (see Golofnin Bay) ..... 58 H 4
Gomer, O., a150 ..... 17 B 3
Gomersal, Pa., a275 ..... 16 C 4
Gomez, Fla. ..... 39 Q 8
Gomez, Tex. ..... 47 D 6
Gonic, N. H. (village), 718.... 7 K 9
Gonzales, Cal., 359 ..... 57 D 6
Gonzales, La. ..... 45 H 6
Gonzales (Co.), Tex., 18,016.... 46 K 8
Gonzales (c.h.), Tex., '90, 1,641, '97, a4,000..... 46 K 8
Gooch, Tenn. ..... 41 K 3
Goochland (Co.), Va., 9,958.... 34 H 5
Goochland (c.h.), Va., a100.... 34 H 5
Gooch Mill, Mo., a125 ..... 31 G 7
Goodall, Va. ..... 34 H 5
Goodbars, Tenn. ..... 41 K 3
Goodell, Ia., s.c.'95, 262 ..... 28 F 2
Goodell, Pa., a200 ..... 16 E 3
Goodells, Mich., a200 ..... 23 Q 12
Goodenow, Ill., a150 ..... 20 K 3
Goodes, Va., a225 ..... 34 E 6
Good Ground, N. Y., 825..... 11 R 10
Good Harbor, Mich., a200..... 23 K 8
Good Harbor Bay, Mich. ..... 23 K 8
Goodhart, Mich., a300 ..... 23 L 6
Goodhope, Ala. ..... 42 E 5
Good Hope, D. C. ..... 33 C 5
Goodhope, Ill., a350 ..... 20 D 4
Goodhope, Miss., a100 ..... 43 E 5
Goodhope, O., a275..... 18 D 6
Goodhope, W. Va., a100 ..... 35 F 2
Good Hope Bay, Alaska..... 58 H 3
Goodhue (Co.), Minn., s.c.'95, 32,268 ..... 25 E 5
Goodhue, Minn. ..... 25 E 5
Gooding, Mich., a175 ..... 23 K 11
Goodland, Ind., 889 ..... 19 B 3
Goodland, Ind. Ty., a100 ..... 48 L 6
Goodland (c.h.), Kan., s.c.'95, 988 ..... 32 A 2
Goodland, Mo. ..... 31 K 9
Goodlettsville, Tenn., a1,000... 41 H 2
Goodloe, Ky., a125..... 40 L 5
Goodloes, Va. ..... 34 H 4
Goodluck, Ky. ..... 40 E 7
Goodman, Ala. ..... 42 F 8
Goodman, Miss., 354 ..... 43 E 5
Goodnight, Mo. ..... 31 F 10
Goodnight, Tex. ..... 47 F 2
Goodnow, Wis. ..... 24 G 3
Goodrich, Kan. ..... 32 G 3
Goodrich, Mich., a425 ..... 23 O 12
Goodrich, Tenn., 358 ..... 41 G 3
Goodrich, Tex. ..... 46 N 7
Goodson, Mo. ..... 31 F 9
Goodspeeds and Moodus Sta., Conn. ..... 10 E 4
Goodspring, Tenn. ..... 41 G 4
Good Thunder, Minn., s.c.'95, 421 ..... 25 C 5
Goodville, Pa., a200 ..... 15 K 6
Goodwater, Ala., 589 ..... 42 E 4
Goodwater, Ind. Ty. ..... 48 N 7
Goodwater, Kan. ..... 32 B 3
Goodwater, Mo. ..... 31 K 9
Goodwill, S. C. ..... 37 H 4
Goodwill, S. Dak., a125..... 27 G 1
Goodwill, Tenn. ..... 41 L 2
Goodwill, W. Va., a275..... 35 D 6
Goodwin, Ariz. ..... 55 C 4
Goodwin, Ark., a100 ..... 44 L 5
Goodwin, Cal. ..... 57 F 7
Goodwin, Okla. ..... 48 C 2
Goodwin, S. Dak., a100 ..... 27 H 2
Goodwin, Wash. ..... 51 G 1
Goodwine, Ill., a150 ..... 20 K 4
Goodwynsville, Va. ..... 34 H 7
Goodyear, Pa., a100 ..... 16 F 3
Goodyear, Wis. ..... 24 E 6
Gooseberry, Ga. ..... 38 B 8
Gooseberry, Oreg. ..... 52 F 1
Gooseberry Cr., Wyo. ..... 50 L 5
Gooseberry I., R. I. ..... 10 K 6
Goose Cr., Col. ..... 53 E 7
Goose Cr., Idaho ..... 50 F 7
Goose Cr., Ky. ..... 40 J 6
Goose Cr., Va. ..... 34 D 6
Goosecreek, W. Va. ..... 35 D 2
Goose Cr. Mts., Idaho. ..... 50 F 7
Goose I., Mich. ..... 22 N 6
Goose I., Conn. ..... 10 E 5
Goose Island, Ill. (place) ..... 21 G 11
Goose L., Cal. ..... 56 E 1
Goose L., Cal. ..... 57 F 7
Goose L., Ill. ..... 20 J 3
Goose L., Miss. ..... 43 C 3
Goosenest Sta., N. C. ..... 36 P 3
Goose Pt., Del. ..... 33 N 3
Goose R., N. Dak. ..... 26 G 2
Gorda, Cal. ..... 57 D 7
Gorda, Pt., Cal. ..... 56 A 2
Gordo, Ala. ..... 42 B 4
Gordon, Ala., a275 ..... 42 G 8
Gordon, Ga., a450 ..... 38 E 6
Gordon (Co.), Ga., 12,758 ..... 38 B 2
Gordon, Idaho ..... 50 C 2
Gordon, Ind., a125 ..... 19 D 3
Gordon, Ind. Ty. ..... 48 M 5
Gordon, Kan., a100 ..... 32 E 4
Gordon, La. ..... 45 C 1
Gordon, Mont. ..... 49 E 4
Gordon, Neb., a600 ..... 29 B 1
Gordon, O., a275 ..... 18 B 5
Gordon, Pa., 1,194. ..... 15 K 5
Gordon, S. Dak. ..... 27 F 3
Gordon, Tex., 378 ..... 46 J 5
Gordon, Wis., a450 ..... 24 C 2
Gordon, W. Va., a175 ..... 35 C 5
Gordon R., Fla. ..... 39 N 10
Gordons Ferry, Ia. ..... 28 M 3
Gordons Park, O. ..... 18 H 8
Gordon Sta., Cal. ..... 57 F 6
Gordonsville, Ala., a125 ..... 42 D 6
Gordonsville, Ky., a325 ..... 40 B 7
Gordonsville, Minn. ..... 25 D 6
Gordonsville, Tenn., a250 ..... 41 K 2
Gordonsville, Va., 962 ..... 34 G 4
Gordonville, Mo., a125 ..... 31 N 10
Gordonville, Pa., a300 ..... 15 K 6
Gordonville, Tex., 182 ..... 46 L 4
Gore, Mo. ..... 30 K 7
Gore, O., a575 ..... 18 F 5
Gore, Va. ..... 34 G 2
Goree, Tex. ..... 46 H 4
Goreloi L., Alaska (see Garelol L.) ..... 58 S 9
Gores Mts., Col. ..... 53 F 3
Goreville, Ill. ..... 21 G 10
Gorham, Kan., a150 ..... 32 D 3
Gorham, Me. (town), 2,888 .... 6 C 8
Gorham, N. H. (town), 1,710... 7 K 5
Gorham, N. Y., a500 ..... 13 H 6
Gorin, Mo., 386 ..... 30 H 4
Gorman, Md. ..... 33 B 3
Gorman, N. C. ..... 36 M 2
Gorman, Oreg. ..... 52 E 1
Gorman, Tenn. ..... 41 F 2
Gorman, Tex., a200 ..... 46 J 5
Gormania, W. Va., a450 ..... 35 H 2

Gormer, Mich. 23 L 9
Gorton Heights, Pa. 16 F 5
Goshen, Ala., a125 42 E 7
Goshen, Ark., a150 44 D 2
Goshen, Cal., a100 57 F 6
Goshen, Conn. 10 G 2
Goshen, Conn. (places, a600; (town), 972 10 C 2
Goshen, Ga. 38 G 4
Goshen (c.h.), Ind. 6,033 19 E 1
Goshen, Ia. 28 K 6
Goshen, Ia. 45 F 1
Goshen, Mass. (town), s.c. 95, 304; (village) s.c. 95, 304 8 C 3
Goshen, Md. 33 H 3
Goshen, Mo. 30 E 4
Goshen, N. H. (town), 584 7 F 9
Goshen, N. J., a500 14 E 9
Goshen (c.h.), N. Y., 2,907 11 O 9
Goshen, N. C. 36 G 2
Goshen, O., a350 18 B 6
Goshen, Oreg. 52 B 3
Goshen, Tenn. 41 H 4
Goshen, Tex., a100 46 M 5
Goshen, Utah, s.c. 95, 553 54 K 3
Goshen, Va. 34 E 5
Goshen, Wash., a100 51 C 1
Goshen Hill, S. C. 37 E 2
Goshen Pt., Conn. 10 G 4
Goshen Springs Miss., a125 43 E 6
Goshute L., Nev. 54 H 2
Gosiute Mts., Nev. 54 H 2
Gosnold, Mass. (town), s.c. 95, 140 9 B 6
Gosper (Co.), Neb., 4,816 29 E 3
Gosport, Ala., a100 42 B 7
Gosport, Ind., 720 19 C 6
Goss, Ga. 38 F 3
Goss, Kan. 32 D 4
Goss, Miss. 43 E 8
Goss, Mo. 30 J 5
Gossen, Minn. 25 B 2
Gossett, Ill. 21 J 10
Gossville, N. H. 7 J 10
Gothenburg, Neb., 535 29 D 3
Gothic Wash, Ariz. 55 F 2
Goudeau, La., a300 45 E 5
Goudyville, S. Dak. 27 E 2
Gough, Ga. 38 G 5
Gough, S. C. 37 J 5
Gouglersville, Pa., a150 15 K 6
Gould, Mont. 49 D 3
Gould, R. I. 10 J 4
Gould, W. Va., a100 35 D 3
Gould City, Mich., a100 23 K 5
Gould City, Wash. 51 H 3
Gould L., R. I. 10 K 3
Goulding, Fla., a150 39 B 2
Goulds, N. Y., a100 12 M 8
Goldsboro, Me. (town), 1,769 6 H 7
Goldsboro, Pa., a700 15 L 4
Goldsville, Vt. 7 D 6
Gouldtown, N. J., a300 14 D 8
Gourdin, S. C. 37 J 5
Gouverneur, N. Y., 700, 3,458; '97, a4,000 12 M 3
Govan, S. C., a200 37 F 5
Govans, Md., a200 33 K 2
Gove (Co.), Kan., s.c. 95, 2,052 32 B 3
Gove (c.h.), Kan., s.c. 95, 128 32 B 3
Govern, N. C. 36 H 4
Government Sta., Alaska 58 L 1
Governor Island, N. C. 36 C 4
Governor Run, Md. 33 K 5
Governors I., Mass. 8 E 6
Governors I., N. Y. 11 P 11
Gowanda, N. Y., a2,000 13 E 7
Gowanus Bay, N. Y. 11 P 14
Gowdy, Mo. 31 D 7
Gowen, Ind. Ty., a100 48 L 5
Gowen, Mich., a325 23 L 11
Gowen, Pa., a200 15 K 5
Gowen City, Pa., a100 15 J 5
Gowensville, S. C., a100 37 D 1
Gower, Mo., 328 30 C 5
Gowrie, Ia., s.c. 95, 628 28 E 3
Goza, Miss. 43 C 7
Graafschap, Mich., a225 23 J 12
Grabill, Miss. 43 D 3
Grace, Mich., a175 23 N 6
Grace, Miss. 43 C 5
Grace, N. C. 36 D 3
Grace, Tenn. 41 K 3
Grace, Va. 34 L 7
Gracedale, Pa., a100 15 L 4
Gracehan, Md., a200 33 G 2
Grace, Mt., Mass. 8 E 2
Grace, Ia., Minn. 25 C 2
Grace Sta., Ark. 44 H 6
Graceton, Pa., a100 16 D 5
Graceville, Fla. 39 E 1
Graceville, Minn., s.c. 95, 745 25 A 4
Graceville, Pa. 16 F 6
Gracewood, Ga. 38 G 5
Gracey, Ky., a100 40 A 7
Gracy Butte, Mont. 49 J 4
Gradan, Kan. 32 B 2
Grade, N. C. 36 G 2
Grade, Oreg. 52 E 2
Grady, Ala. 42 E 7
Grady, Ark. 44 J 6
Grady, Fla. 39 L 3
Grady, Ga., a100 38 A 3
Grady, Ind. Ty. 48 G 6
Grady, Miss. 43 F 3
Grady, Tenn. 41 N 4
Grady, Tex., a100 47 G 5
Gradyville, Ky., a200 40 F 6
Graefenburg, Ky., a150 40 G 4
Graettinger, Ia., s.c. 95, 221 28 D 1
Graf Sta., Ia. 28 M 3
Grafton, Ala. 42 G 8
Grafton, Ill., 927 21 E 8
Grafton, Ind. 19 A 9
Grafton, Ia., a175 28 G 1
Grafton, Me. 6 B 6
Grafton, Mass. (town), s.c. 95, 5,101 9 B 4
Grafton, Mass. (vil.), s.c. 95, 1,487 9 B 4
Grafton, Mich., a150 23 P 13
Grafton, Miss. 43 G 8
Grafton, Neb., a600 29 G 3
Grafton (Co.), N. H., 37,217 7 G 7
Grafton, N. H. (town), 787 7 G 8
Grafton, N. Mex. 55 H 5
Grafton, N. Y., a500 12 Q 6
Grafton (c.h.), N. Dak., 1,594 26 G 1
Grafton, O., 600 17 F 2
Grafton, Pa., a200 16 F 6
Grafton, Vt. (town), 817 7 D 10
Grafton, Va., a125 34 L 6
Grafton (c.h.), W. Va., 760, 3,159; '97, a4,500 35 G 2
Grafton, Wis., a150 24 L 8
Grafton Center, N. H. 7 G 8
Grafton Peak, Nev. 54 H 4
Gragg, N. C. 36 F 2
Graham, Ala., a150 42 G 4
Graham (Co.), Ariz., 5,670 55 F 6
Graham, Ark. 44 G 6
Graham, Ga., a300 38 G 8
Graham, Ind. Ty. 48 H 6
Graham (Co.), Kan., s.c. 95, 3,825 32 C 2
Graham, Miss. 43 G 1
Graham, Mo., 553 30 B 4
Graham, Mont. 49 L 4
Graham, N. Mex., a175 55 G 5
Graham (Co.), N. C., 3,313 36 B 4
Graham (c.h.), N. C., 900 36 L 2
Graham, Penn. 41 G 3
Graham (c.h.), Tex., 667 46 J 4
Graham, Va., 1,021 34 A 6
Graham Mines, W. Va., a100 35 C 4
Grahams Forge, Va., a100 34 B 7
Grahams Island, N. Dak. 26 E 1
Graham Sta., Miss. 43 G 6
Graham Sta., W. Va. 35 C 3
Grahamsville, Fla., a150 39 N 4
Grahamsville, N. Y., a400 12 N 8
Grahamton, Ky., a275 40 D 5
Grahamville, Pa., a175 15 K 7
Grahamville, S. C., 293 37 G 7
Grahn Sta., Ky. 40 K 4
Grainfield, Kan., a150 32 B 2
Grainger (Co.), Tenn., 13,196 41 O 2
Graingers, N. C. 36 P 4
Grainland, Cal. 56 C 3
Gram Valley, Mo., 193 31 D 7
Grama, N. Mex. 55 J 6
Grampian, Pa., a275 16 E 5
Grampus L., N. Y. 12 N 3
Granada, Col., 163 53 O 6
Granada, Kan. 32 G 2
Granada, Minn., s.c. 95, 185 25 C 6
Granada, Mo. 31 G 10
Granbury (c.h.), Tex., 1,164 46 K 5
Granby, Conn. (places), a500; (town), 1,251 10 D 2
Granby, Mass. (town), s.c. 95, 748; (village), s.c. 95, 685 8 D 3
Granby, Mo., 1,400 31 D 11
Granby, Vt. (town), 361 7 G 4
Granby Center, N. Y., a125 13 J 5
Grand (Co.), Col., 604 53 F 2
Grand (c.h.), Okla. 48 C 3
Grand (Co.), Utah, s.c. 95, 891 54 N 3
Grand Anglaize Cr., Mo. 31 G 8
Grand Avenue Cave Sta., Ky. 40 D 6
Grand Batture L., Ala. 42 A 10
Grand Bay, Ala., a200 42 A 10
Grand Bay, Ala. 42 H 10
Grand Bay, La. 45 K 7
Grand Bayou, La. 45 J 8
Grand Blanc, Mich., a375 23 O 12
Grandcane, La., 351 45 B 2
Grand Cañon, Wyo. 50 J 6
Grand Cañon, Wyo. 50 O 2
Grand Cañon of the Colorado, Aubrey Cliffs, Ariz. 55 B 3
Grand Cañon of the Gunnison R., Col. 53 C 5
Grand Cañon of the Arkansas R., Col. 53 G 6
Grand Center, Mo. 30 G 5
Grand Chenier, La., a500 45 D 7
Grand Coteau, La., 335 45 F 6
Grand Coulee, Wash. 51 F 2
Grand Crossing, Ill. 21 D 10
Granddalles, Wash. 51 D 4
Grand Detour, Ill., a300 20 G 2
Grande, N. Mex. 55 M 2
Grande Ronde R., Oreg. 52 H 1
Grande Ronde R., Wash. 51 H 3
Grandeur, S. C. 37 C 1
Grandfather Mt., N. C. 36 F 2
Grand Forks (Co.), N. Dak., 18,357 26 G 2
Grand Forks (c.h.), N. Dak., 700, 4,979; '97, a7,000 26 G 2
Grand Forks Jc., N. Dak. 26 G 2
Grandglaise, Ark. 44 J 4
Grand Gorge, N. Y., a150 12 N 7
Grand Gosier I., La. (see Errol I.) 45 M 7
Grand Gulf, Miss., a225 43 B 6
Grand Gulf L., Miss. 43 B 6
Grand Harbor, N. Dak., a100 26 F 1
Grand Haven, Kan. 32 G 3
Grand Haven (c.h.), Mich., 5,023 23 J 11
Grand Hotel Sta., N. Y. 12 N 7
Grand I., Mich. 22 H 4
Grand L., Neb. 29 F 3
Grand L., N. Y. 13 E 5
Grand L., N. Y. (local name) 13 B 5
Grandin, Mo., 579 31 L 11
Grandin, N. Dak., a225 26 G 2
Grand Island (c.h.), Neb., 2,536; '97, a10,700 29 F 3
Grand Island, N. Y. (place) 13 E 6
Grand Island, N. Y. (town), 1,048 13 B 5
Grand Island, Vt. 7 A 4
Grand Isle, La. 45 K 8
Grand Isle, La., a300 45 K 8
Grand Isle, Me. (town), 964 6 G 1
Grand Isle (Co.), Vt., 3,843 7 A 3
Grand Isle, Vt. (town), 793 7 A 4
Grand Je. (c.h.), Col., 2,030 53 A 4
Grand Jc., Ia., s.c. 95, 1,011 28 E 3
Grand Jc., Mich., a275 23 J 13
Grand Jc., Tenn., a475 41 C 4
Grand L., Ark. 44 K 8
Grand L., La. 45 D 7
Grand L., La. 45 G 7
Grand L., Me. 6 H 5
Grand L., Mich. 23 O 7
Grand Lake, Ark., a300 44 K 8
Grandlake, Col. 53 G 2
Grandlake, La. 45 C 7
Grand Lakes, Me. 6 H 4
Grand Lake Stream, Me. 6 H 5
Grandledge, Mich., 1,066 23 M 12
Grand Marais, Mich., a375 22 K 4
Grand Marais (c.h.), Minn., a250 25 F 1
Grandmarsh, Wis. 24 G 7
Grand Meadow, Minn., s.c. 95, 446 25 E 6
Grand Mesa, Col. 53 B 4
Grandmound, Ia., s.c. 95, 323 28 M 4
Grandmound, Wash. 51 C 3
Grandon, Mich. 23 L 9
Grand or Neosho R., Ind. Ty. 48 M 2
Grand Pass, La. 45 L 8
Grand Pass, Mo., 281 30 F 6
Grande Pointe au Sable, Mich. (see Big Sable Pt.) 23 J 9
Grand Portage, Minn. 25 F 1
Grand Portal, Mich. 22 H 4
Grand Prairie, Tex., a150 46 K 5
Grand R., Col. 53 F 3
Grand R., Ia. 28 E 6
Grand R., La. 45 G 6
Grand R., Mich. 23 L 12
Grand R., Mo. 30 D 4
Grand R., E. Fork of, Mo. 30 E 4
Grand R., O. 17 H 2
Grand R., S. Dak. 27 C 1
Grand R., N. Fork of, S. Dak. 27 B 1
Grand R., S. Fork of, S. Dak. 27 B 1
Grand R., Utah 54 N 4
Grand Rapids (c.h.), Mich., 780, 60,278; '97, a85,450 23 K 12
Grand Rapids (c.h.), Minn., s.c. 95, 1,546 25 D 2
Grand Rapids, Neb. 29 E 1
Grand Rapids, N. Dak., a125 26 F 3
Grand Rapids, O., 562 17 C 2
Grand Rapids, Oreg. 52 B 1
Grand Rapids, Wash. 51 G 1
Grand Rapids (c.h.), Wis., s.c. 95, 2,043 24 G 6
Grand Reservoir, O. 17 A 3
Grandridge, Fla. 39 F 1
Grandridge, Ill., 328 20 H 3
Grand River, Ia., a300 28 F 6
Grand River, O., a250 17 H 1
Grand Rivers, Ky., a200 40 D 2
Grand River Valley, Col. 53 A 4
Grandronde, Oreg. 52 B 1
Grandronde Ind. Res., Oreg. 52 B 1
Grand Ronde R., Oreg. 52 H 1
Grand Round Top, N. Y. 11 S 8
Grand Sable L., Mich. 22 J 4
Grand Saline, Tex., a500 46 M 5
Grand Summit, Kan. 32 F 4
Grand Terre I., La. 45 K 8
Grand Tower, Ill., 624 21 G 10
Grand Traverse (Co.), Mich., 13,353 23 K 8
Grand Traverse Bay, Mich. 22 L 7
Grand Trunk Jc., Mich. 23 Q 6
Grand Tunnel, Pa., a500 15 K 4
Grand Valley, Okla. 48 E 7
Grand Valley, Pa., a500 16 C 3
Grand View, Idaho 50 C 7
Grandview, Ill., 177 21 K 6
Grandview, Ind., 694 19 E 9
Grandview, Ia., a500 28 L 5
Grandview, Ky. 40 D 5
Grandview, Mo. 31 D 7
Grandview, O., a200 18 H 5
Grand View, Oreg. 52 G 1
Grandview, Tenn. 41 M 3
Grandview, Tex., 257 46 K 5
Grandview, W. Va. 35 D 5
Grandview on Hudson, N. Y. 11 N 13
Grandville, Mich., a500 23 K 12
Grand Wash, Ariz. 55 B 2
Grand Wash Cliffs, Ariz. 55 B 2
Grand Wash Cliffs, Ariz. 55 B 3
Grangeros, Col. 53 J 7
Grange, Ga., a100 38 G 5
Grange, Me. 6 E 7
Grange, Miss. 43 E 7
Grange, N. H. 7 H 5
Grange, N. C. 36 D 4
Grange City, Ky. 131 40 J 1
Grangehall, Ill. 21 G 10
Granger, Ind., a100 19 D 1
Granger, Ia., a100 28 F 1
Granger, Mo., a150 30 J 4
Granger, N. Y. 13 G 7
Granger, O., a100 17 G 2
Granger, Oreg. 52 B 2
Granger, Tex., 261 46 K 7
Granger, Utah 54 B 6
Granger, Wyo. 50 K 8
Grange Valley, Col. 53 E 1
Grangeville, Cal., a150 57 F 6
Grangeville, Idaho, 540 50 D 4
Grangeville, La., a100 45 H 5
Grangeville, Mo. 31 D 11
Grangeville, Va. 34 M 5
Grangeville, W. Va. 35 E 2
Granite, Col., a150 53 F 4
Granite, Idaho 50 C 1
Granite, Ill., a100 21 E 8
Granite, Ia. 28 A 1
Granite, Md., 678 33 J 2
Granite, Mich. 22 E 5
Granite, Mont., 1,310 49 C 3
Granite (Co.), Mont. 49 C 3
Granite, N. H. 7 K 8
Granite, Oreg., a150 52 G 2
Granite, Va., a350 34 H 5
Granite Bend Sta., Mo. 31 L 10
Granite Bridge, Mass. 8 D 7
Granite Cañon, Wyo. 50 O 8
Granite Cr., Ind. Ty. 48 J 6
Granite Cr., Oreg. 52 G 2
Granite Falls (c.h.), Minn., s.c. '95, 1,189 25 B 5
Granite Falls, N. C., 207 36 G 3
Granite Falls, Wash., a125 51 C 1
Granite Heights, Wis. 24 G 4
Graniteihill, N. C. 36 H 3
Granite I., Mich. 22 G 4
Granite Lake, Wis. 24 C 3
Granite Mountain, Tex., a200 46 J 7
Granite Mt., Mont. 49 F 4
Granite Mts., Utah 54 K 3
Granite Mts., Wyo. 50 M 7
Granite Peak, Ariz. 55 C 4
Granite Peak, Cal. 57 J 7
Granite Peak, Nev. 54 C 2
Granite Pt., Mich. 22 G 4
Granite R., Col. 53 A 5
Granite Springs Valley, Nev. 54 C 2
Granite Wash Mts., Ariz. 55 B 5
Graniteville, Mass. (village), s.c. 95, 673 9 C 2
Graniteville, Mo., 721 31 L 9
Graniteville, S. C., 1,791 37 E 4
Graniteville, Vt. 7 E 6
Grant, Ark. 44 E 3
Grant (Co.), Ark., 7,786 44 H 6
Grant, Cal. 56 C 4
Grant, Col. 53 G 4
Grant, Fla. 39 P 7
Grant, Ind. 19 B 5
Grant (Co.), Ind., 31,493 19 E 3
Grant, Ind. Ty. 48 M 7
Grant, Ia., a500 28 D 5
Grant, Kan. 32 F 2
Grant (Co.), Kan., s.c. 95, 532 32 A 4
Grant, Ky., a150 40 G 3
Grant (Co.), Ky., 12,071 40 G 3
Grant, La., a150 45 D 5
Grant (Co.), La., 8,270 45 D 3
Grant, Mich., a100 23 L 11
Grant (Co.), Minn., s.c. 95, 7,987 25 A 4
Grant (Co.), Neb., 458 29 C 2
Grant (c.h.), Neb., 315 29 C 3
Grant, Mt., Nev. 54 D 3
Grant, N. Mex., a200 55 H 3
Grant (Co.), N. Mex., 9,057 55 G 6
Grant, N. Y., a150 12 N 5
Grant, O. 17 C 3
Grant (Co.), Okla. 48 G 1
Grant, Oreg., a200 52 E 1
Grant (Co.), Oreg., 5,080 52 F 2
Grant, Pa., a400 16 E 5
Grant, Pa. 16 F 4
Grant, S. Dak. 27 H 2
Grant (Co.), S. Dak., s.c. 95, 7,682 27 H 1
Grant, Tenn. 41 J 2
Grant, Va. 34 E 3
Grant, W. Va. 35 A 1
Grant (Co.), W. Va., 6,802 35 H 2
Grant, Wis. 24 C 4
Grant (Co.), Wis., s.c. 95, 38,372 24 E 9
Grant, Wyo. 50 O 8
Grant Center, Ia. 28 A 3
Grant City, Ia., a175 28 D 3
Grant City (c.h.), Mo., 1,186 30 C 4
Grant City, N. Y. 11 P 15
Grantfork, Ill., a300 21 F 8
Grantham, N. H. (town), 424 7 F 9
Grantham, N. C. 36 N 4
Grantland, Va. 34 H 5
Grantley Harb., Alaska 58 F 4
Grant Mills, N. Y., a175 12 N 7
Granton, N. Y., a225 12 M 7
Granton, Wis. 24 F 5
Grantpark, Ill., 310 20 K 3
Grant Pass, Ala. 42 A 10
Grantsboro, N. C., a100 36 Q 4
Grantsburg, Ill., a175 21 H 11
Grantsburg, Ind., a125 19 C 8
Grantsburg (c.h.), Wis., s.c. 95, 518 24 A 3
Grantsdale, Mont., a200 49 B 3
Grants Lick, Ky. 40 H 3
Grants Pass (c.h.), Oreg., 1,432 52 B 4
Grants Sta., Conn. 10 C 2
Grant Sta., N. Y. 13 D 7
Grant Sta., Mich., a200 23 K 11
Grantsville, Md., a200 33 B 1

Grantsville, Utah, s.c.'95, 992.. 54 K 2
Grantsville (c.h.), W. Va., a300 35 D 3
Grantville, Conn. .. 10 C 2
Grantville, Kan., a100 .. 32 G 2
Grantville, Nev. .. 54 E 4
Grantville, Pa., a275 .. 15 J 6
Grantville, Tenn. .. 41 G 2
Grantville, Ga., 651 .. 38 B 5
Grantville, Utah (see Grantsville) .. 54 K 2
Grantworks, Ill., a275 .. 21 C 9
Granville, Ill., 148 .. 20 G 3
Granville, Ind., a150 .. 19 F 4
Granville, Ia., s.c.'95, 375 .. 28 B 1
Granville, Mass. (town), s.c.'95, 1,005; (village), s.c.'95, 584. 8 C 4
Granville, Minn. .. 25 A 1
Granville (Co.), N. C., 24,484.. 36 M 2
Granville, N. Y., a2,500 .. 12 Q 5
Granville, N. Dak. .. 26 D 1
Granville, O., 1,366 .. 17 E 4
Granville, Pa., a200 .. 16 G 5
Granville, Tenn., 227 .. 41 K 2
Granville, Vt. (town), 637 .. 7 C 7
Granville, Wash. .. 51 A 2
Granville, Wis., a150 .. 24 L 8
Granville, Wis. (town) .. 21 G 10
Granville Center, Mass., (vil.), s.c.'95, 150 .. 8 C 4
Granville Center, Pa., a175 .. 15 J 3
Granville Summit, Pa., a150.. 15 J 3
Grape Cr., Col. .. 53 H 6
Grapecreek, Ill., 778 .. 20 K 5
Grapecreek, N. C. .. 36 A 4
Grapegrove, O. .. 18 C 5
Grape I., Mass. .. 8 E 7
Grape Island, W. Va. .. 35 D 2
Grapeland, Minn. .. 25 D 6
Grapeland, Tex., a300 .. 46 M 6
Grapeville, N. Y., a250 .. 12 P 7
Grapevine, Ark. .. 44 H 6
Grapevine, Ky. .. 40 K 6
Grapevine, Tex., 412 .. 46 K 5
Grape Vine Mts., Nev. .. 54 E 5
Graphic, Ark., a100 .. 44 D 3
Graphite, N. Y., a100 .. 12 P 4
Grashull, S. Dak. .. 27 A 2
Grasmere, N. H. .. 7 H 10
Grass, S. Dak. .. 27 D 1
Grass Cr., Wyo. .. 50 L 6
Grasscreek, Ind., a100 .. 19 D 3
Grass Creek, Utah .. 54 D 5
Grasshopper Valley, Cal. .. 56 E 2
Grass L., Ill. .. 20 J 1
Grass L., Mich. .. 23 L 8
Grasslake, Mich., 617 .. 23 N 13
Grasslake, Minn., a150 .. 25 D 4
Grassland, Pa. .. 15 L 1
Grassland, Va. .. 34 G 4
Grassland, W. Va. .. 35 F 2
Grasslands, Tex. .. 47 F 4
Grass Lodge Cr., S. Dak. .. 27 D 3
Grassrange, Mont. .. 49 H 3
Grass Valley, Cal., a4,500 .. 56 D 3
Grass Valley, Oreg., a100 .. 52 E 1
Grassycreek, Ky., a100 .. 40 K 5
Grassy Key, Fla. .. 39 O 13
Grassy Point, N. Y., a1,200... 11 O 9
Grassy Point, N. Y. (on local map) .. 11 N 12
Grassypond, S. C. .. 37 E 1
Gratlot (Co.), Mich., 28,668.... 23 M 11
Gratiot, O., a275 .. 18 F 5
Gratiot, Wis., s.c.'95, 313 .. 24 F 9
Gratliot L., Mich. .. 22 E 3
Gratis, Ga., a100 .. 38 D 4
Gratis, O., a250 .. 18 A 5
Grattan, Mich., a150 .. 23 L 11
Grattan, Wis. .. 24 C 3
Gratz, Ky., 205 .. 40 G 4
Gratz, Pa., 490 .. 15 J 5
Grave Cr., Ind. Ty. .. 48 L 3
Gravel Bottom Cr., Mont. .. 49 D 2
Gravelhill, N. C. .. 36 N 5
Gravelhill, Va. .. 34 G 5
Gravel L., Wis. .. 24 M 4
Gravella, Ala., a125 .. 42 D 8
Gravelly, Ark., a200 .. 44 E 5
Gravelly Pt., Mich. .. 23 O 9
Gravelly Spring, Ala. .. 42 B 1
Gravelpoint, Mo. .. 31 H 10
Gravelridge, Ark. .. 44 H 8
Gravel Spring, Va., a100 .. 34 G 2
Gravel Switch, Ky. .. 40 F 5
Gravelton, Mo. .. 31 M 10
Gravelville, Minn., a125 .. 25 C 4
Gravely L., Mich. .. 22 H 6
Graves, Kan. .. 32 E 2
Graves (Co.), Ky., 28,531 .. 40 C 3
Graves, The, Mass. .. 8 F 6
Graves, Miss. .. 43 F 1
Graves, Okla. .. 48 E 3
Gravesend, N. Y. .. 11 Q 15
Gravesend Bay, N. Y. .. 11 Q 15
Gravesend Beach, N. Y. .. 11 Q 15
Graves Mill, Va. .. 34 G 4
Graves Pt., R. I. (on local map) .. 10 K 6
Graves Pt., R. I. .. 10 K 4
Graves Sta., Ga., a100 .. 38 B 8
Graveston, Tenn., a100 .. 41 O 2
Gravesville, N. Y., a150 .. 12 M 5
Gravesville, Wis., a300 .. 24 K 6
Gravett, Ark., a300 .. 44 C 2
Gravity, Ia., s.c.'95, 266 .. 28 D 6
Gravity, Pa., a150 .. 15 M 4
Gravols Mills, Mo., a100 .. 31 G 8
Grawn, Mich. .. 23 K 8
Gray, Ga. .. 38 D 6
Gray, Idaho, a125 .. 50 H 6
Gray, Ia., s.c.'95, 172 .. 28 D 4
Gray (Co.), Kan., s.c.'95, 1,256 32 B 4
Gray, Ky., a475 .. 40 H 7
Gray, Me. (town), 1,517 .. 6 C 8
Gray, N. Y., a150 .. 12 N 5
Gray, N. C. .. 36 G 2
Gray, N. Dak. .. 26 P 2
Gray, S. C. .. 37 F 6
Gray (Co.), Tex., 263 .. 47 G 2
Gray, W. Va. .. 35 B 5
Grayback Mt., Col. .. 52 G 7
Graycourt, S. C., a275 .. 37 D 2
Graydon, Tex. .. 46 N 8
Graydon Springs, Mo. .. 31 F 10
Grayford, Ind. .. 19 E 7
Gray Hills, Col. .. 53 B 2
Grayhouse, Okla. .. 48 J 1
Gray Horse Cr., Okla. .. 48 J 1
Grayling (c.h.), Mich., a1,200. 23 M 8
Graymont, Col. .. 53 G 3
Graymont, Ill., a125 .. 20 H 4
Gray Peak, Cal. .. 57 L 6
Grayridge, Mo. .. 31 N 11
Grays, Ark., a150 .. 44 K 4
Grays Branch Sta., Ky. .. 40 L 3
Grays Harb., Wash. .. 51 A 3
Grays Harbor, Wash., 523 .. 51 A 3
Grays Harbor Jc., Wash. .. 51 C 3
Grayslake, Ill., a200 .. 20 J 1
Grayson, Cal., 331 .. 56 D 5
Grayson, Ia. .. 28 F 4
Grayson (Co.), Ky., 18,688 .. 40 D 6
Grayson (c.h.), Ky., 433.. .. 40 L 4
Grayson, La. .. 45 E 2
Grayson, Mo., a100 .. 30 C 5
Grayson, Neb. .. 29 B 1
Grayson, N. C. .. 36 F 1
Grayson, O. .. 17 B 4
Grayson (Co.), Tex., 53,211.... 46 L 4
Grayson (Co.), Va., 14,394 ... 34 A 7
Grayson Springs, Ky. .. 40 D 6
Grays Peak, Col. .. 53 G 3
Graysport, Miss., a100 .. 43 E 3
Grays Reef, Mich. .. 22 L 6
Grays River, Wash. .. 51 B 3
Grays Run, Pa. .. 15 H 4
Gray Sta., Me. .. 6 C 8
Graystone, R. I. .. 10 J 2
Gray Summit, Mo., a500 .. 31 L 7
Graysville, Ga., 306 .. 38 A 2
Graysville, Ind. .. 19 B 6
Graysville, O., 107 .. 18 H 5
Graysville, Pa., a150 .. 16 F 5
Graysville, Tenn., 389 .. 41 L 4
Graysville, Va. .. 34 C 7
Graysville, W. Va. .. 35 E 1
Grayton, Tex. .. 47 B 6
Graytown, O., a325 .. 17 D 1
Graytown, Wis. .. 24 B 4
Grayville, Ill., 1,959 .. 21 J 9
Greason, Pa., a100 .. 15 H 6
Greasyridge, O., a275 .. 18 F 7
Great Amargosa Desert, Nev... 54 F 6
Great Anghwick Cr., Pa. .. 16 G 6
Great Backbone Mt., Md. .. 33 A 2
Great Backbone Mt., W. Va.... 35 G 2
Great Barrington, Mass. (town), s.c.'95, 4,794; (vil.), s.c.'95, 3,634 .. 8 A 4
Great Bay, N. J. .. 14 G 7
Greatbelt, Pa., a100 .. 16 C 5
Greatbend (c.h.), Kan., s.c.'95, 2,134 .. 32 D 3
Greatbend, N. Y., a250 .. 12 L 3
Greatbend, N. Dak. .. 26 H 3
Greatbend, O., a100 .. 18 G 7
Greatbend, Pa., 1,002 .. 15 L 3
Great Black R., Me. .. 6 D 2
Great Brewster, Mass. .. 8 F 7
Greatbridge, Va., a200 .. 34 L 7
Great Cacapon, W. Va. .. 35 K 1
Great Calf I., Mass. .. 8 E 6
Great Chazy R., N. Y. .. 12 P 2
Great Chazy R., N. Br. of, N. Y. 12 P 2
Great Colorado Plateau, Ariz... 55 C 3
Great Cranberry I., Me. .. 6 H 9
Great Crossings, Ky., 355 .. 40 G 4
Great Divide Basin, Wyo. .. 50 M 8
Great Egg Bay, N. J. (see Great Egg Harb.) .. 14 F 8
Great Egg Harb., N. J. .. 14 F 8
Great Egg Harbor R., N. J..... 11 F 8
Great Egg R., N. J. (see Great Egg Harbor R.) .. 14 F 8
Greater New York, N. Y., 3,100,000 .. 11 S 15
Greateryille, Ariz. .. 55 E 7
Greatfalls, Md., a250 .. 33 H 3
Great Falls (c.h.), Mont., '90, 3,979; '97, a6,000 .. 49 E 2
Great Fawn Beacon, Mass. .. 8 E 6
Great Flat Top Mt., W. Va. .. 35 D 5
Great Gotts I., Me. .. 6 H 9
Great Head, Me. .. 6 J 8
Great Herring Pond, Mass. .. 9 F 5
Great Hill Pt., Mass. .. 9 F 6
Great I., Conn. .. 10 F 4
Great I., N. C. .. 36 R 4
Great Kanawha R., W. Va. .. 35 B 3
Great Kills, N. Y. .. 11 P 15
Greatkills, N. Y., a150. .. 11 P 15
Great L., Mass. .. 8 B 4
Great L., N. C. .. 36 P 5
Great Marsh I., Fla. .. 39 J 6
Great Meadow Hill, Mass. .. 9 D 5
Great Meadows, N. J. .. 14 E 2
Great Meadows, Pa. .. 16 D 7
Great Miami R., O. .. 18 A 6
Great Mills, Md. .. 33 K 6
Great Misery I., Mass. .. 9 E 2
Great Neck, Mass. .. 9 E 2
Great Neck, N. Y., a1,200 .. 11 P 10
Great Neck Sta., N. Y. .. 11 S 13
Great North Mt., W. Va. .. 35 J 2
Great Peconic Bay, N. Y. .. 11 S 10
Great Pedee R., S. C. .. 37 J 3
Great Point Clear, Ala. .. 42 A 10
Great Pond, Mass. .. 9 D 2
Great Pond, Mass. .. 9 D 4
Great Pond, Mass. .. 9 E 4
Great Pond, Me. .. 6 D 6
Great Pond, Me. .. 6 G 6
Great Porcupine Cr., Mont. .. 49 J 3
Great Pt., Mass. .. 8 O 7
Great Quittacas Pond, Mass. .. 9 E 5
Great Salt L., Utah .. 54 K 1
Great Salt Lake Desert, Utah.. 54 J 2
Great Salt Pond, R. I. .. 10 J 5
Great Sitkin I., Alaska .. 58 T 9
Great Sky I., Miss. .. 43 D 4
Great Smoky Mts., N. C. .. 36 B 3
Great Smoky Mts., Tenn. .. 41 O 3
Great Sodus Bay, N. Y. .. 13 J 5
Great South Bay, N. Y. .. 11 Q 10
Great South Beach, N. Y. .. 11 Q 10
Great South Pond, Mass. .. 9 F 5
Great Swamp, Minn. .. 25 B 1
Great Tisbury Pond, Mass. .. 9 C 6
Great Valley, N. Y., a500 .. 13 E 7
Great Works, Me. .. 6 F 6
Greece, N. Y., a100 .. 13 G 5
Greeley (c.h.), Col., 2,395 .. 53 J 2
Greeley, Ia., s.c.'95, 390. .. 28 L 2
Greeley, Kan., s.c.'95, 450 .. 32 G 3
Greeley (Co.), Kan., s.c.'95, 1,035 .. 32 A 3
Greeley, Mo., a150 .. 31 K 9
Greeley (Co.), Neb., 1,869.... 29 F 2
Greeley (c.h.), Neb., 492 .. 29 F 2
Greeley Center Sta., Neb. .. 29 F 2
Greelyville, S. C., a375 .. 37 H 4
Green, Col. .. 53 H 5
Green, Ga., a100 .. 38 H 7
Green, Kan., s.c.'95, 219 .. 32 E 2
Green (Co.), Ky., 11,403 .. 40 E 6
Green, Neb. .. 29 E 2
Green, Tex. .. 46 H 10
Green (Co.), Wis., s.c.'95, 23,420 .. 24 G 9
Green, Wyo. .. 50 N 8
Greenback, Tenn., a100 .. 41 N 3
Greenbackville, Va., 320 .. 34 N 4
Greenbank, N. J., a300 .. 14 F 7
Greenbank, W. Va., a150 .. 35 G 4
Greenbay, Ala. .. 42 E 8
Green Bay, Mich. .. 22 G 7
Greenbay, Va., a100 .. 34 G 6
Green Bay, Wis. .. 24 L 5
Greenbay (c.h.), Wis., s.c.'95, 18,290 .. 24 L 6
Greenboro, N. Y. .. 12 L 4
Greenbottom, W. Va. .. 35 B 3
Green Branch, N. J. .. 14 F 3
Greenbrier, Ala. .. 42 D 1
Greenbrier, Ark., a250 .. 44 H 4
Greenbrier, Miss. .. 43 H 3
Greenbrier, Mo. .. 31 M 10
Greenbrier, Tenn., a100 .. 41 H 2
Greenbrier (Co.), W. Va., 18,034 35 F 5
Greenbrier R., W. Va. .. 35 F 4
Greenburg, N. Y. (town) .. 11 N 13
Greenbush, Ill., a200 .. 20 D 4
Greenbush, Me. (town), 659 ... 6 F 5
Greenbush, Mass. (vil.), s.c.'95, 230 .. 9 E 4
Greenbush, Mich., a200 .. 23 P 8
Greenbush, Minn. .. 25 A 1
Greenbush, N. Y., 7,301 .. 12 P 6
Greenbush, O., a125 .. 18 A 5
Greenbush, Wis., s.c.'95, 415.. 24 K 7
Greencamp, O., 290 .. 17 D 3
Greencastle (c.h.), Ind., 4,380.. 19 C 5
Greencastle, Mo., 267 .. 30 G 4
Greencastle, O., a175 .. 18 E 5
Greencastle, Pa., 1,525 .. 16 G 7
Greencastle Jc., Ind .. 19 C 5
Green Center, Ia. .. 28 K 4
Green City, Mo., 318 .. 30 F 4
Green Cliff, N. H. .. 7 J 6
Greencove Springs (c.h.), Fla., s.c.'95, 900 .. 39 N 3
Green Creek, Mich. .. 23 J 11
Greencreek, N. J., a375 .. 14 E 9
Greendale, Ill. .. 21 H 8
Greendale, Ky. .. 40 H 4
Greendale, Mass. .. 8 G 3
Greendale, Va. .. 34 D 3
Greendale, W. Va. .. 35 D 4
Greene (Co.), Ala., 22,007 .. 42 A 5
Greene (Co.), Ark., 12,908 .. 44 L 2
Greene (Co.), Ga., 17,051 .. 38 E 5
Greene (Co.), Ill., 23,791 .. 21 E 7
Greene, Ind., a100 .. 19 F 4
Greene (Co.), Ind., 24,379 .. 19 B 6
Greene, Ia., s.c.'95, 1,168 .. 28 H 2
Greene (Co.), Ia., s.c.'95, 16,290 28 E 3
Greene, Me. (town), 885 .. 6 C 7
Greene (Co.), Miss., 3,906 .. 43 G 8
Greene (Co.), Mo., 18,616 .. 31 F 10
Greene, N. Y., 1,067 .. 12 L 7
Greene (Co.), N. Y., 31,598 .. 12 O 7
Greene (Co.), N. C., 10,639 .. 36 O 4
Greene, N. Dak. .. 26 G 3
Greene (Co.), O., 29,820 .. 18 C 5
Greene, Pa., a375 .. 15 K 7
Greene (Co.), Pa., 28,935 .. 16 E 7
Greene, R. I., a150 .. 10 H 3
Greene (Co.), Tenn., 26,614 .. 41 Q 2
Greene (Co.), Va., 5,622 .. 34 G 4
Greene Crossing, Miss. .. 43 D 6
Greenes Landing, Pa. .. 15 J 3
Greene Springs, Mo., a100 .. 31 D 9
Greeneville (c.h.), Va., 8,220 .. 34 H 7
Greeneville (c.h.), Tenn., 1,779. 41 Q 2
Greenfield, Ark., a150 .. 44 L 3
Greenfield, Ill., 1,131 .. 21 E 7
Greenfield (c.h.), Ind., 3,100 .. 19 E 5
Greenfield (c.h.), Ia., s.c.'95, 1,244 .. 28 E 5
Greenfield, Me. (town), 251 .. 6 G 5
Greenfield (c.h.), Mass. (town), s.c.'95, 6,229; (vil.), s.c.'95, 6,229 .. 8 D 2
Greenfield, Mich., a125 .. 23 P 13
Greenfield, Miss. .. 43 E 6
Greenfield (c.h.), Mo., 9.. .. 31 E 10
Greenfield, N. H. (town), 6 .. 7 G 11
Greenfield, N. Mex. .. 55 L 5
Greenfield, N. Y., a250 .. 11 O 8
Greenfield, O., 2,460 .. 18 D 6
Greenfield, Pa., a150 .. 16 C 2
Greenfield, S. Dak. .. 27 H 4
Greenfield, Tenn., 801 .. 41 D 2
Greenfield, Wis. (town .. 21 G 11
Greenfield Center, N. Y., a300. 12 P 5
Greenfield Hill, Conn., a150 .. 10 B 5
Greenfield Sta., N. Dak. .. 26 G 2
Greenford, O., a250 .. 17 J 3
Green Forest, Ark., a50 .. 44 F 2
Green Fork, Ind. .. 19 F 5
Greengarden, Mich. .. 22 G 5
Greengrove, Miss. .. 43 C 2
Greengrove, Wis. .. 24 E 5
Green Harbor, Mass. (vil.), s.c.'95, 134 .. 9 F 4
Greenhaven, N. Y., a200 .. 11 O 10
Greenhill, Ala. .. 42 B 1
Greenhill, Ind., 161 .. 19 B 4
Greenhill, N. H. .. 7 K 6
Greenhill, N. C. .. 36 E 4
Greenhill, R. I. .. 10 J 4
Greenhorn Mt., Col. .. 53 J 7
Greenhorn Mts., Cal. .. 57 G 7
Greenhorn R., Col. .. 53 J 7
Green I., Wis. .. 24 L 4
Greenings L., Me. .. 6 H 9
Green Is., Mass. .. 8 F 6
Green Island, Ia., a125 .. 28 N 3
Green Island, N. Y., 4,463 .. 12 P 6
Green Isle, Minn., s.c.'95, 251. 25 C 5
Green L., Wis. .. 24 H 7
Greenlake, Minn. .. 25 C 4
Green Lake, Wis. .. 24 H 7
Green Lake (Co.), Wis., s.c.'95, 15,939 .. 24 H 4
Greenland, Col. .. 53 J 4
Greenland, Fla. .. 39 N 2
Greenland, Mich., a250 .. 22 C 4
Greenland, N. H. (town), 647.. 7 L 10
Greenland, O., a100 .. 18 D 6
Greenland, Okla. .. 48 H 2
Greenland, S. C. .. 37 E 5
Greenland, W. Va. .. 35 H 2
Greenland Sta., Mich. .. 22 C 4
Greenlane, Pa., 237 .. 15 L 6
Greenlawn, Mo. .. 30 J 6
Greenlawn, N. Y., a250 .. 11 Q 10
Greenleaf, Kan., s.c.'95, 827... 32 E 2
Greenleaf, Minn., a125 .. 25 C 5
Greenleaf, N. C. .. 36 O 4
Greenleaf, Oreg. .. 52 B 2
Greenleaf, Wis., a300 .. 24 K 6
Greenleafton, Minn., a125 .. 25 E 6
Greenlees, N. C. .. 36 E 3
Green Lick, Pa. .. 16 D 6
Green Lick, Pa. .. 16 G 4
Greenloch, N. J., a2 0 .. 14 D 6
Greenmount, Md., a100 .. 33 J 2
Green Mountain, Ia. .. 28 H 3
Green Mountain, N. C., a150 .. 36 E 2
Green Mountain Falls Sta., Col. 53 H 5
Green Mt., Me. .. 6 H 8
Green Mt., N. Mex. .. 55 L 2
Green Mt., Vt. .. 7 C 9
Green Mts., Vt. .. 7 C 6
Green Mts., Wyo. .. 50 L 7
Greenock, Pa., a400 .. 16 C 6
Greenough, Mt., Alaska .. 58 R 2
Greenpark, Pa., a200 .. 15 H 6
Greenplain, S. C. .. 37 H 3
Greenplain, Va. .. 34 J 7
Greenpoint, N. Y. .. 11 Q 14
Green Point, Oreg. .. 52 A 3
Greenpond, Ala., a275 .. 42 C 4
Greenpond, Fla. .. 39 N 6
Green Pond, N. J. .. 14 F 1
Greenpond, S. C., a125 .. 37 H 6
Green Pond Mt., N. J. .. 14 F 2
Greenport, N. Y., a2,500 .. 11 S 9
Green R., Col. .. 53 A 1
Green R., Ill. .. 20 F 3
Green R., Ky. .. 40 B 5
Green R., Mass. .. 8 A 2
Green R., N. C. .. 36 E 4
Green R., N. Dak. .. 26 B 3
Green R., Utah .. 54 N 3
Green R., Wash. .. 51 D 2
Green R., Wyo. .. 50 K 8
Greenridge, Ark. .. 44 E 5
Greenridge, Mo., a300 .. 31 F 7
Greenridge, N. Y., a250 .. 11 O 15
Green Ridge, Tenn. .. 41 Q 2
Green River, Ill., a150 .. 20 E 3
Greenriver, N. Y., a250 .. 12 Q 7
Greenriver, N. C. .. 36 E 4
Greenriver, Utah .. 54 M 3
Greenriver, Vt. .. 7 D 11
Green River (c.h.), Wyo., 723.. 50 K 8
Greens, Oreg. .. 52 B 3
Greens, S. C. .. 37 J 4
Greens Bay, Tex. .. 47 B 1
Greens Bayou, Tex. .. 47 B 1
Greensboro (c.h.), Ala., 1,759 .. 42 B 5
Greensboro (c.h.), Ga., 1,313... 38 E 4
Greensboro, Ind., 318 .. 19 F 5

Greensboro, Md., 902 ..... 33 M 4
Greensboro (c.h.), N. C., 3,317. 36 K 2
Greensboro, Pa., 427 ..... 16 C 7
Greensboro, Vt. (town), 918... 7 E 4
Greensborodend, Vt. ..... 7 F 4
Greensboro Four Corners, Vt... 7 E 4
Greensburg (c.h.), Kan., s.c. '95, 387 ..... 32 C 4
Greensburg (c.h.), Ky., 552 ... 40 F 6
Greensburg (c.h.), La., 280 ... 45 H 5
Greensburg, Mo. ..... 30 H 4
Greensburg, O., a650 ..... 17 J 2
Greensburgh (c.h.), Pa., '90, 4,202; '97, a10,000 ..... 16 D 6
Greensburgh (c.h.), Ind., 3,596. 19 F 6
Greens Corners Sta., N. Y. ... 12 M 5
Greens Corners Sta., Vt. ..... 7 C 3
Greens Cut, Ga., a100 ..... 38 H 5
Greens Farms, Conn., a150 ... 10 B 5
Greens Fork, Ind., a350 ..... 19 F 5
Greens Landing, Me. ..... 6 F 7
Greens Peak, Ariz. ..... 55 F 4
Greenspring, Del., 372 ..... 33 N 3
Greenspring, O., 910 ..... 17 D 2
Greenspring, Pa., a150 ..... 15 G 6
Green Spring, W. Va. ..... 35 J 1
Greenspring Depot, Va. ..... 34 G 4
Green Spring Jc., Md. ..... 33 J 2
Greens Sta., Miss. ..... 43 E 6
Greens Sta., N. C. ..... 36 M 2
Greens Valley, Ariz. ..... 55 D 4
Greenton, Mo., a100 ..... 30 D 6
Greentop, Mo., 238 ..... 30 G 4
Greentown, Ind., 721 ..... 19 E 4
Greentown, O., a475 ..... 17 H 3
Greentree, Pa., 685 ..... 16 E 1
Greentree (Tp.), Pa. ..... 16 E 1
Greenup, Ill., 858 ..... 21 J 7
Greenup (Co.), Ky., 11,941.... 40 K 4
Greenup (c.h.), Ky., 669 ..... 40 L 3
Greenvale, Me. ..... 6 B 6
Greenvale, Tenn. ..... 41 J 2
Green Valley, Cal. ..... 56 E 4
Green Valley, Ill., a250 ..... 20 F 5
Green Valley, Minn. ..... 25 B 5
Greenview, Ill., 1,106 ..... 20 F 5
Greenvillage, N. J., a200 ..... 11 G 3
Green Village, Pa., a200 ..... 16 G 6
Green Village Sta., Pa. ..... 15 G 7
Greenville (c.h.), Ala., 2,806... 42 D 7
Greenville, Cal., a650 ..... 56 E 2
Greenville, Conn., a3,400 ..... 10 G 3
Greenville, Fla. ..... 39 J 1
Greenville (c.h.), Ga., a800.... 38 B 5
Greenville (c.h.), Ill., 1,868.... 21 G 8
Greenville, Ind., 313 ..... 19 D 8
Greenville, Ia., a150 ..... 28 C 1
Greenville (c.h.), Ky., 968 .... 40 B 6
Greenville, Me. (town), 781... 6 D 5
Greenville, Mich., '90, 3,056; '97, a3,500 ..... 23 L 11
Greenville (c.h.), Miss., '90, 6,658; '97, a8,575 ..... 43 B 4
Greenville (c.h.), Mo., a700 ... 31 M 10
Greenville, N. H. (town), 1,255 7 G 11
Greenville, N. Y., a350 ..... 12 O 7
Greenville (c.h.), N. C., 1,937.. 36 P 3
Greenville (c.h.), O., 5,473 .... 17 A 4
Greenville, Oreg., a100 ..... 52 B 1
Greenville, Pa., '90, 3,674; '97, a5,000 ..... 16 B 4
Greenville, R. I., a800 ..... 10 J 2
Greenville (Co.), S. C., 44,310. 37 D 2
Greenville (c.h.), S. C., '90, 8,607; '97, a11,147 ..... 37 D 2
Greenville, Tenn. (see Greeneville) ..... 41 Q 2
Greenville (c.h.), Tex., '90, 4,330; '97, a7,000 ..... 46 L 4
Greenville, Utah ..... 54 K 4
Greenville, Va., 328 ..... 34 E 5
Greenville, W. Va. ..... 35 E 5
Greenville, Wis. ..... 24 K 6
Greenville, Wyo. ..... 50 M 8
Greenville Cr., O. ..... 17 B 4
Greenville Treaty Line, O. .... 17 D 4
Green Water R., Wash. ..... 51 D 2
Greenway, Ark., a250 ..... 44 M 2
Greenway, N. Y. ..... 12 M 5
Greenway, Va. ..... 34 F 5
Greenwich, Conn. (place), a3,000; (town), 10,131 ..... 10 A 5
Greenwich, Kan. ..... 32 E 4
Greenwich, Mass. (town), s.c. '95, 481; (vil.), s.c.'95, 361.. 8 E 3
Greenwich, N. J. (Tp.), s.c.'95, 1,323 ..... 14 C 8
Greenwich, N. Y., 1,663 ..... 12 Q 5
Greenwich, O., 881 ..... 17 F 2
Greenwich, Utah ..... 54 K 4
Greenwich, Va. ..... 34 L 3
Greenwich Bay, R. I. ..... 10 K 3
Greenwich Point, Pa. ..... 15 M 2
Greenwich Village, Mass., s.c. '95, 117 ..... 8 F 3
Greenwood (c.h.), Ark., 587 .. 44 D 4
Greenwood, Cal. ..... 56 C 3
Greenwood, Cal., a150 ..... 56 E 4
Greenwood, Col. ..... 53 H 6
Greenwood, Del., 254 ..... 33 N 4
Greenwood, Fla., a350 ..... 39 F 1
Greenwood, Ill., a175 ..... 20 J 1
Greenwood, Ind., 862 ..... 19 D 5
Greenwood, Ind. Ty. ..... 48 J 6
Greenwood (Co.), Kan., s.c.'95, 14,961 ..... 32 F 4
Greenwood, Ky., a300 ..... 40 G 7
Greenwood, La., 133 ..... 45 A 2
Greenwood, Me. (town), 727... 6 B 7
Greenwood, Mass. (vil.), s.c. '95, 802 ..... 9 D 3
Greenwood, Mich. ..... 23 N 9
Greenwood (c.h.), Miss., 1,055. 43 D 3
Greenwood, Mo., 296 ..... 31 D 7
Greenwood, Neb., 405 ..... 29 H 3
Greenwood, N. Y., a400 ..... 13 G 7
Greenwood, Pa., a150 ..... 15 J 4
Greenwood (Co.), S. C. ..... 37 D 3
Greenwood (c.h.), S. C., 1,326. 37 D 3
Greenwood, S. Dak. ..... 27 F 4
Greenwood, Tex., a250 ..... 46 K 4
Greenwood, Wis., s.c.'95, 559. 24 E 5
Greenwood, W. Va., a100 .... 35 E 2
Greenwood Cr., Okla. ..... 48 E 1
Greenwood Furmece, Pa., a250. 16 G 5
Greenwood Hill, Ia. ..... 28 H 3
Greenwood L., Minn. ..... 25 F 1
Greenwood L., N. J. ..... 14 G 1
Greenwood L., N. Y. ..... 11 O 9
Greenwood Lake, N. Y., a300.. 11 O 9
Greer, Mo. ..... 31 K 11
Greer, Okla. ..... 48 C 5
Greer (Co.), Okla., 5,328 ..... 48 C 5
Greer Depot, S. C., 320 ..... 37 D 2
Greersville, O., a125 ..... 17 F 3
Greerton, Ala., a250 ..... 42 E 1
Gregg, Mo., a375 ..... 31 C 10
Gregg (Co.), Tex., 9,402 ..... 46 N 5
Gregory, Ark. ..... 44 K 4
Gregory, Kan. ..... 32 D 2
Gregory, Mich., a200 ..... 23 N 13
Gregory, Oreg. ..... 52 C 4
Gregory, Cape, Oreg. ..... 52 A 3
Gregory (Co.), S. Dak., s.c.'95, 1,042 ..... 27 E 3
Gregory, Tex., a150 ..... 46 K 10
Gregory Landing, Mo., a100 ... 30 J 4
Gregory Sta., Mo. ..... 30 J 4
Gregoryville, Tenn. ..... 41 K 1
Gregsons, Mont. ..... 49 D 3
Greig, N. Y., a300 ..... 12 M 4
Greigsville, N. Y., a100 ..... 13 G 6
Greiner, Mich., a475 ..... 23 Q 13
Grelton, O., a300 ..... 17 C 2
Grenada, Ala. ..... 42 C 2
Grenada (Co.), Miss., 14,974... 43 E 3
Grenada (c.h.), Miss., 2,416 ... 43 E 3
Grenadier I., N. Y. ..... 12 K 3
Grenola, Kan., s.c.'95, 582..... 32 F 4
Grenville, N. Mex. ..... 55 M 2
Gresham, Minn. ..... 25 B 3
Gresham, Neb., a400 ..... 29 G 2
Gresham, Oreg., a200 ..... 52 C 1
Gresham, Pa., a100 ..... 16 C 3
Greshamville, Ga., a100 ..... 38 E 4
Gresston, Ga. ..... 38 E 7
Gretna (c.h.), La., 3,332 ..... 45 J 7
Gretna, La. (on local map) .... 45 L 3
Gretna, Neb., 255 ..... 29 H 2
Gretna, N. Y. ..... 11 N 10
Greub, Wyo. ..... 50 N 5
Greville, Cape, Alaska ..... 58 O 8
Grey, Tenn. ..... 41 L 2
Grey Bull R., Wyo. ..... 50 L 5
Greycliff, Mont. ..... 49 G 4
Greycreek, Col. ..... 53 K 8
Grey Eagle, Minn., n300 ..... 25 C 4
Greylock Mt., Mass. ..... 8 B 2
Grey Peak, Ariz. ..... 55 F 5
Greys Butte, Oreg. ..... 52 F 4
Greystone, Conn., a275 ..... 10 C 3
Greywink Volcano, Alaska .... 58 E 9
Gridley, Cal., 686 ..... 56 D 3
Gridley, Ill., 474 ..... 20 H 4
Gridley, Kan., s.c.'95, 106.... 32 G 3
Griesel, Mo. ..... 31 E 9
Griffin, Ala. ..... 42 C 4
Griffin (c.h.), Ga., '90, 4,563; '97, a5,500 ..... 38 C 5
Griffin, Ill. ..... 21 F 8
Griffin, Ind., a200 ..... 19 A 8
Griffin, Ia. ..... 28 F 3
Griffin, La. ..... 45 H 2
Griffin, Miss. ..... 43 F 9
Griffin, Mo. ..... 31 F 10
Griffin, N. Y., a130 ..... 12 O 5
Griffin, Tenn. ..... 41 F 2
Griffin, Tex. ..... 46 M 5
Griffin Corners, N. Y., a300.... 12 N 7
Griffins Mills, N. Y., a100 .... 13 E 6
Griffin Sta., Ind. ..... 19 F 5
Griffith, Ind., a100 ..... 19 B 1
Griffith, Ky. ..... 40 B 5
Griffith, Miss., a100 ..... 43 G 3
Griffith, N. C. ..... 36 H 4
Griffith, Vt., a250 ..... 7 C 9
Griffith, Va. ..... 34 D 5
Griffith, Wash. ..... 51 G 2
Griffithsville, W. Va. ..... 35 C 4
Grifton, N. C., 121 ..... 36 P 4
Griggs (Co.), N. Dak., 2,817 .. 26 F 2
Griggs, S. C. ..... 37 H 2
Griggs, Wyo. ..... 50 N 6
Griggstown, N. J., a325..... 14 F 4
Griggsville, Ill., 1,400 ..... 21 D 6
Grigsby, Kan. ..... 32 B 3
Grigsby, La. ..... 45 D 2
Grimballs Cr., Ga. ..... 38 C 2
Grimes, Ala. ..... 42 C 8
Grimes, Cal., a100 ..... 56 D 3
Grimes, Ga. ..... 38 A 6
Grimes, Ia., s.c.'95, 178 ..... 28 F 4
Grimes (Co.), Tex., 21,312 .... 46 M 7
Grimesland, N. C. ..... 36 P 3
Grimms, Wis. ..... 24 L 6
Grimms Landing, W. Va. ..... 35 C 3
Grimville, Pa., a200 ..... 15 L 5
Grindlod, N. C. ..... 36 P 3
Grindstone, Me. ..... 6 F 4
Grindstone, S. Dak. ..... 27 C 2
Grindstone Butte, S. Dak. .... 27 B 2
Grindstone City, Mich., 462 ... 23 Q 9
Grindstone Cr., S. Dak. ..... 27 C 2
Grindstone I., Wis. ..... 24 D 3
Grindstone Neck, Me. ..... 6 J 8
Grinnell, Ia., s.c.'95, 3,332 .... 28 H 4
Grinnell, Kan., a100 ..... 32 B 2
Grissom, Ky., a175 ..... 40 B 5
Grissom, N. C. ..... 36 M 2
Griswold, Conn. (place), a250; (town), 3,113 ..... 10 H 3
Griswold, Ia., s.c.'95, 937 ..... 28 C 5
Griswold, Kan. ..... 32 A 2
Griswold, Me. ..... 6 G 3
Griswold, N. Dak. ..... 26 F 3
Griswoldville, Ga., a100 ..... 38 E 6
Griswoldville, Mass. (vil.), s.c. '95, 316 ..... 8 D 2
Grit, N. C. ..... 36 N 5
Gritts, Ind. Ty. ..... 48 M 4
Grizzard, Va. ..... 34 J 7
Grizzly Bluff, Cal., a250 ..... 56 A 2
Grizzly Cr., Col. ..... 53 F 1
Grizzly Flats, Cal., a125 ..... 56 E 4
Grizzly Mts., Cal. ..... 56 E 2
Grizzly Pt., Cal. ..... 56 K 5
Grobe, S. Dak. ..... 27 F 2
Groesbeck, Mich. ..... 22 C 4
Groesbeck, O., a275 ..... 18 B 8
Groesbeck (c.h.), Tex., 663 .... 46 L 6
Groesbeck Sta., O. ..... 18 C 8
Grogan, Minn. ..... 25 C 5
Grogansville, N. C. ..... 36 K 1
Groons, N. Y., a250 ..... 12 P 6
Groscap, Mich., a200 ..... 23 M 6
Groseclose, Va. ..... 34 A 7
Gross, Neb. ..... 29 F 1
Grossdale, Ill., a150 ..... 21 B 9
Grosse Isle, Mich. ..... 23 P 13
Grosse Isle, Mich., a775..... 23 P 13
Grosse Isle, Mich. (on local map) ..... 23 Q 8
Grossepoint, Mich., 298 ..... 23 Q 13
Grosse Pt., Ill. ..... 21 C 7
Grosses, Va. ..... 34 E 3
Grosspoint, Ill. ..... 20 K 1
Gross Pt., Mich. ..... 22 M 6
Grosvenor, O. ..... 18 F 6
Grosvenor Dale, Conn., a1,500. 10 H 2
Gros Ventre R., Wyo. ..... 50 J 6
Gros Ventre Range, Wyo. .... 50 J 6
Groton, Conn. (place), a800; (town), 5,539 ..... 10 G 4
Groton, Mass. (town), s.c.'95, 2,192 ..... 9 B 2
Groton, Mass. (vil.), s.c.'95, 1,927 ..... 9 B 2
Groton, N. H. (town), 461..... 7 G 8
Groton, N. Y., 1,280..... 13 K 6
Groton, S. Dak., s.c.'95, 601.. 27 F 1
Groton, Vt. (town), 1,040..... 7 F 6
Groton City, N. Y., a100..... 13 K 6
Grotto, N. C. ..... 36 L 4
Grottoes, Va., n700..... 34 F 4
Groundhouse, Minn. ..... 25 D 4
Grouse Cr., Utah ..... 54 J 1
Grouse Creek, Utah, a200..... 54 J 1
Grovania, Ga. ..... 38 D 7
Grove, Ark. ..... 44 J 8
Grove, Ind. Ty. ..... 48 N 1
Grove, Ia. ..... 28 E 2
Grove, Me. ..... 6 J 5
Grove, Mich, a200..... 23 K 11
Grove, N. Y. ..... 13 G 7
Grove, N. Y. ..... 12 O 4
Grove, N. C. ..... 36 L 3
Grove, O., a250 ..... 17 H 2
Grove, S. C., a275..... 37 D 2
Grove, Tenn. ..... 41 G 3
Grove, Vt. ..... 7 D 11
Grove, Wash. ..... 51 B 2
Grove, W. Va. ..... 35 E 2
Grove Beach, Conn. ..... 10 F 4
Grove Center, Ky. ..... 40 A 3
Grove City, Fla., a100..... 39 M 9
Grove City, Ill., a200..... 21 G 6
Grove City, Minn., s.c.'95, 328 25 C 4
Grove City, O., 272..... 18 D 5
Grove City, Oreg. ..... 52 H 3
Grove City, Pa., 1,150 ..... 16 B 4
Grove Cr., Col. ..... 53 C 4
Grovedale, Mo. ..... 31 J 8
Grovehill (c.h.), Ala., 225 .... 42 B 7
Grove Hill, Va. ..... 34 F 3
Grovelake, Minn. ..... 25 B 4
Groveland, Cal., a100..... 56 E 5
Groveland, Ill., a250..... 20 F 4
Groveland, Ind., a100..... 19 C 5
Groveland, Ia. ..... 28 F 6
Groveland, Kan. ..... 32 E 3
Groveland, Mass. (town), s.c. '95, 2,323 ..... 9 D 1
Groveland, Mass. (village), s.c. '95, 1,264 ..... 9 D 1
Groveland, Mich. ..... 22 E 5
Groveland, Mich. ..... 23 O 12
Groveland, N. Y., a200..... 13 G 6
Groveland, Tenn. ..... 41 H 3
Groveland Sta., Ga. ..... 38 H 7
Groveland Sta., Mass. ..... 9 D 1
Grovenors Corners, N. Y., a200 12 O 6
Grovepark, Fla. ..... 39 M 3
Groveport, O., 578..... 18 E 5
Grove Pt., Md. ..... 33 L 2
Grover, Col. ..... 53 K 1
Grover, Ill. ..... 20 G 3
Grover, Minn. ..... 25 F 6
Grover, Neb. ..... 29 H 3
Grover, N. J., a125..... 14 E 4
Grover, N. C. 126..... 36 G 4
Grover, Pa., a350..... 15 J 3
Grover, S. C. ..... 37 G 5
Grover, S. Dak. ..... 27 G 2
Grover, Utah ..... 54 L 4
Grover, Wyo., a100..... 50 J 7
Groverhill, O., 570..... 17 B 2
Grovers Cliff, Mass. ..... 9 E 3
Grover Sta., Tenn. ..... 41 D 3
Grovertown, Ind., a200..... 19 D 2
Groves, Ind., a100..... 19 F 5
Groves, Mo. ..... 30 L 7
Grovespring, Mo., a100..... 31 G 10
Groveton, N. H. ..... 7 J 4
Groveton, Pa., a300..... 16 B 6
Groveton (c.h.), Tex., 1,076... 46 M 6
Groveton, Va. ..... 34 H 3
Grovetown, Ga., a100..... 38 G 5
Grubb, Ga. ..... 38 B 8
Grubbsprings, Miss. ..... 43 H 3
Grubgulch, Cal. ..... 56 F 5
Grubville, Mo., a100..... 31 L 8
Grue, Minn. ..... 25 C 4
Gruetli, Tenn., a100 ..... 41 K 4
Grundy (Co.), Ill., 21,024 .... 20 J 3
Grundy (Co.), Ia., s.c.'95, 13,418 ..... 28 H 3
Grundy, Ky. ..... 40 G 6
Grundy (Co.), Mo., 17,876..... 30 E 4
Grundy (Co.), Tenn., 6,345 .... 41 K 4
Grundy (c.h.), Va., a300..... 34 D 2
Grundy Center (c.h.), Ia., s.c. '95, 1,322 ..... 28 H 3
Grundyville, Tex. ..... 46 J 3
Guadaloupe, Cal., a250 ..... 57 E 8
Guadaloupe (Co.), N. Mex..... 55 L 4
Guadalupe Mts., N. Mex..... 55 K 6
Guadalupe Mts., Tex. ..... 47 C 6
Guadalupe (Co.), Tex., 15,217.. 46 J 8
Guadalupe R., Tex. ..... 46 K 8
Guadalupe Valley, Cal. ..... 56 J 3
Guadalupita, N. Mex., a200... 55 K 2
Gualala, Cal., a250 ..... 56 B 4
Gualala R., Cal. ..... 56 B 4
Gualquit Rapids, Wash. ..... 51 F 2
Gudger, N. C. ..... 36 R 3
Gudger, Tenn. ..... 41 N 4
Guelph, N. Dak., a125..... 26 F 3
Guemes I., Wash. ..... 51 C 1
Guerneville, Cal., a600..... 56 B 4
Guerusey, Ark. ..... 44 E 7
Guernsey, Ia., a150..... 28 J 4
Guernsey, Neb. ..... 29 E 2
Guernsey (Co.), O., 28,645.... 18 G 5
Guernsey, Pa. ..... 15 H 7
Guerryton, Ala., a125..... 42 G 6
Guertie, Ind. Ty. ..... 48 K 5
Gueydan, La. ..... 45 D 6
Guffin Bay, N. Y. ..... 12 K 3
Guiderock, Neb., 336..... 29 F 3
Guild, Ga. ..... 38 A 2
Guild, N. H. ..... 7 F 9
Guilderland, N. Y., a350..... 12 P 6
Guilderland Center, N. Y., a500 12 P 6
Guildhall (c.h.), Vt. (town), 511 7 H 4
Guiley, Okla. ..... 48 H 1
Guilford, Conn. (town), 2,780... 10 E 4
Guilford, Fla., a100..... 39 M 2
Guilford, Ind., a300 ..... 19 G 6
Guilford, Me. (town), 1,023 ... 6 E 5
Guilford, Md. ..... 33 F 5
Guilford, Md., a225..... 33 J 3
Guilford, Mo., a225 ..... 30 C 4
Guilford, N. Y., a300..... 12 L 7
Guilford, N. C. ..... 36 K 2
Guilford (Co.), N. C., 28,052.. 36 K 2
Guilford, Vt. (town), 870..... 7 D 11
Guilford Center, N. Y., a150.. 12 L 7
Guilford Center, Vt. ..... 7 D 11
Guilford College, N. C., a200.. 36 K 2
Guin, Ala., a500..... 42 B 3
Guinda, Cal., a150 ..... 56 C 4
Guinea Mills, Va. ..... 34 G 6
Guineys, Va., a100..... 34 J 4
Guion, Ind. ..... 19 B 5
Guion, Tex. ..... 47 H 5
Gulch, Col. ..... 53 D 4
Gulch Spring, Col. ..... 53 D 4
Gulf, Ga. ..... 38 F 8
Gulf, Mo. ..... 31 E 10
Gulf, N. C., a200..... 36 L 3
Gulf City, Fla. ..... 39 M 7
Gulf Cr., Pa. ..... 15 L 1
Gulf Hammock, Fla., a100..... 39 L 4
Gulf Jc., Ala. ..... 42 D 6
Gulf Mills, Pa., n500 ..... 15 K 1
Gulf of Mexico, U. S..... 5 H 5
Gulfport, Miss., a125..... 43 F 10
Gulf Summit, N. Y., a300..... 12 L 7
Gulfview, Miss., a225..... 43 F 10
Gullck, N. Y. ..... 13 H 6
Gull I., Cal. ..... 57 F 9
Gull I., Mich. ..... 22 E 1
Gull I., Mich. ..... 22 K 6
Gull I., N. Y. ..... 11 S 9
Gullivans Bay, Fla. ..... 39 N 11
Gulliver, Mich. ..... 22 J 6
Gull L., Minn. ..... 25 C 3
Gull River Sta., Minn. ..... 25 C 3
Gulnare, Ky. ..... 40 L 5
Gum, La. ..... 45 D 5
Gumberry, N. C. ..... 36 P 2
Gumbo, Mo. ..... 30 L 7
Gumboro, Del., a100..... 33 N 5
Gumneck, N. C. ..... 36 R 3
Gumpond, Ala. ..... 42 C 2
Gum Ridge, Miss. ..... 43 B 7
Gum Sulphur, Ky. ..... 40 H 6
Gumswamp, S. C. ..... 37 J 3
Gumwood, Miss. ..... 43 C 4
Gunder, Ia. ..... 28 K 2
Gunderson, Mont., a175..... 49 D 3
Gun Flint Lake, Minn. ..... 25 E 1
Gun Flint Mines, Minn..... 25 E 1
Gunlock, Utah ..... 54 J 5

Gunmarsh, Mich., a100 ..... 23 K 13
Gunn, Va. ..... 34 C 5
Gunn City, Mo., 198 ..... 31 D 7
Gunnison (Co.), Col., 4,359 ..... 53 D 5
Gunnison (c.h.), Col., 1,105 ..... 53 E 5
Gunnison, Miss., a250 ..... 43 C 3
Gunnison, Utah, s.c.'95, 1,367 ..... 54 L 3
Gunnison I., Utah ..... 54 J 1
Gunnison Peak, Col. ..... 53 D 5
Gunnison R., Col. ..... 53 B 5
Gunnison R., N. Fork of, Col. ..... 53 C 5
Gunpowder, Ky. ..... 40 G 3
Gunpowder R., Md. ..... 33 L 3
Gunsight, Tex., 255 ..... 46 J 5
Guntersville (c.h.), Ala., 471 ..... 42 E 2
Guntown, Miss., a325 ..... 43 G 2
Gunville, W. Va. ..... 35 C 3
Gurdon, Ark., 802 ..... 44 F 7
Gurganus, Ala. ..... 42 C 3
Gurley, Ala., 570 ..... 42 E 1
Gurley, S. C. ..... 37 L 3
Gurley, Tex. ..... 46 K 6
Gurleyville, Conn., a300 ..... 10 G 2
Gurnee, Ill., a200 ..... 20 K 1
Garnee, Pa. ..... 15 G 3
Gurnee Jc., Ala. ..... 42 C 4
Gurnee Jc., Pa. ..... 15 G 3
Gurnet Lights, Mass. ..... 9 F 4
Gurnet Pt., Mass. ..... 9 F 4
Gurney, Kan. ..... 32 A 2
Gurneyville, O., a125 ..... 18 C 5
Guss, Ia. ..... 28 D 6
Gustavus, O., a500 ..... 17 J 2
Gustin, Mich. ..... 23 P 8
Guston, Col., a300 ..... 53 C 7
Guston, Ky., a100 ..... 40 D 5
Guthrie, Ill. ..... 20 J 4
Guthrie, Ind. ..... 19 C 7
Guthrie (Co.), Ia., s.c.'95, 17,958 ..... 28 D 4
Guthrie, Ky., 449 ..... 40 B 7
Guthrie, La. ..... 45 K 6
Guthrie, Mo., a150 ..... 30 H 7
Guthrie (c.h. and State capitab), Okla., 2,788 ..... 48 H 3
Guthrie (c.h.), Tex. ..... 47 G 4
Guthrie, Wyo. ..... 50 O 7
Guthrie Center (c.h.), Ia., s.c.'95, 1,141 ..... 28 D 4
Guthriesville, Pa., a200 ..... 15 L 6
Gutman, O. ..... 17 B 3
Guttenberg, Ia., s.c.'95, 1,424 ..... 28 L 2
Guttenberg, N. J., s.c.'95, 3,626 ..... 14 H 2
Guttenberg (Tp.), N. J. ..... 14 C 2
Guy, Ind. ..... 19 E 4
Guy, Kan. ..... 32 B 2
Guy, Mo. ..... 30 B 4
Guy, Wash., a100 ..... 51 H 3
Guyandotte, W. Va., 1,502 ..... 35 B 4
Guyandotte Mt., W. Va. ..... 35 D 5
Guyandotte R., W. Va. ..... 35 B 4
Guyer Hot Springs, Idaho ..... 50 E 6
Guymard, N. Y., a100 ..... 11 N 9
Guyna, Va. ..... 34 L 5
Guys, Md. ..... 33 L 4
Guys, Tenn. ..... 41 D 4
Guys Mills, Pa., a300 ..... 16 C 3
Guysville, O., a225 ..... 18 G 6
Guyton, Ga., 541 ..... 38 J 7
Guyton, Miss. ..... 43 F 1
Guyton, N. C., a200 ..... 36 M 5
Guyton, S. C. ..... 37 C 2
Gwendale, Ind. Ty. ..... 48 M 1
Gwin, Texa. ..... 41 D 2
Gwinnett (Co.), Ga., 19,899 ..... 38 C 4
Gwinville, Miss. ..... 43 E 7
Gwynneville, Ind., a125 ..... 19 E 5
Gwynns Falls, Md. ..... 33 E 5
Gypsum, Col., a100 ..... 53 D 3
Gypsum, Kan., s.c.'95, 620 ..... 32 E 3
Gypsum, O., a500 ..... 17 E 2
Gypsum, Tex. ..... 47 H 3
Gypsum, Va. ..... 34 E 2
Gypsum Cr., Col. ..... 53 A 6
Gypsum Cr., Col. ..... 53 E 3
Gypsum Cr., Okla. ..... 48 C 5
Gypsy, Ky. ..... 40 L 5
Gypsy, N. C. ..... 36 D 4
Gypsy, Tenn. ..... 41 E 2

H

Haas, Pa., a200 ..... 15 K 5
Haasville, La. ..... 45 E 5
Habersham (Co.), Ga., 11,573 ..... 38 D 2
Habersham Cr., Ga. ..... 38 G 1
Habersham Cr., Ga. ..... 38 G 3
Habnab, Md., a200 ..... 33 M 6
Hachita, N. Mex., a175 ..... 55 G 7
Hackberry, Ariz., a150 ..... 55 B 3
Hackberry, La., a200 ..... 45 C 7
Hackberry, Okla. ..... 48 D 2
Hackberry Cr., Kan. ..... 32 A 3
Hackberry Cr., Okla. ..... 48 E 7
Hackbranch, Ga. ..... 38 G 7
Hackensack, Minn. ..... 25 C 3
Hackensack (c.h.), N. J., s.c.'95, 7,282 ..... 14 H 2
Hackensack, N. J. (on local map) ..... 14 C 1
Hackensack (Tp.), N. J. ..... 14 C 1
Hackensack R., N. J. ..... 14 C 2
Hackett, Ark., 458 ..... 44 D 4
Hackett, Pa. ..... 16 B 6
Hackettstown, N. J., s.c.'95 2,594 ..... 14 E 2
Hackleharney, N. J. ..... 14 F 2
Hackleburg, Ala., a125 ..... 42 B 2
Hackleman, Ind., a125 ..... 19 E 4
Hackney, Kan. ..... 32 F 4
Hackney, Mont. ..... 49 D 3
Hackney, N. C. ..... 36 L 3
Hackneyville, Ala., a225 ..... 42 F 4
Hadar, Neb. ..... 29 G 1
Haddam (c.h.), Conn. (place), a325; (town), 2,095 ..... 10 E 4
Haddam, Kan., s.c.'95, 357 ..... 32 E 2
Haddam Neck, Conn., a225 ..... 10 E 3
Haddington, Pa. ..... 15 L 1
Haddix, W. Va. ..... 35 G 2
Haddock, Ala. ..... 42 A 1
Haddock, N. C. ..... 36 M 6
Haddock Sta., Ga., a100 ..... 38 E 6
Haddonfield, N. J., s.c.'95, 2,580 ..... 14 D 6
Haden, Ala. ..... 42 E 1
Haden, Idaho, a200 ..... 50 H 6
Hadensville, Ky., a200 ..... 40 B 7
Hadensville, Va. ..... 34 G 5
Hader, Minn. ..... 25 E 5
Hadfield, Wis. ..... 21 F 10
Hadley, Ala. ..... 42 C 8
Hadley, Ind., a100 ..... 19 C 5
Hadley, Ky. ..... 40 C 6
Hadley, Mass. (town), s.c.'95, 1,704; (village), s.c.'95, 1,092 ..... 8 D 3
Hadley, Mich., 288 ..... 23 P 12
Hadley, Minn. ..... 25 B 5
Hadley, N. Y., a400 ..... 12 P 5
Hadley, N. C., a200 ..... 36 L 3
Hadley, Pa., a500 ..... 16 B 4
Hadley L., Me. ..... 6 H 6
Hadleys Pt., Me. ..... 6 H 7
Hadleyville, Oreg. ..... 52 B 3
Hadleyville, Wis. ..... 24 D 5
Hadlock, Va. ..... 34 M 5
Hadlock, Wash., 237 ..... 51 C 1
Hadlyme, Conn., a300 ..... 10 F 4
Hadnot, La. ..... 45 D 4
Hagamaa, Ill. ..... 21 E 7
Hagamaa, N. Y., 596 ..... 12 O 6
Hagan, Ga., a300 ..... 38 H 7
Hagan, Minn. ..... 25 B 4
Hagan, Va. ..... 34 A 3
Hagansport, Tex., a100 ..... 46 M 4
Hagar, Okla. ..... 48 J 4
Hagarstown, Ill., a125 ..... 21 G 8
Hagarville, Ark., a150 ..... 44 F 3
Hagedorns Mills, N. Y., a150 ..... 12 O 5
Hageman Sta., O. ..... 18 B 6
Hagemeister I., Alaska ..... 58 J 7
Hagenmeister I., Alaska (see Hagemeister) ..... 58 J 7
Hagen Sta., Fla. ..... 39 M 2
Hagensville, Mich. ..... 23 O 7
Hager, Ky. ..... 40 K 5
Hager City, Wis., a100 ..... 24 A 5
Hagerman, Idaho ..... 50 E 7
Hagerman, N. Mex. ..... 55 L 5
Hagerman, O., a250 ..... 17 A 4
Hagers Grove, Mo. ..... 30 H 5
Hagerstown, Ind., 873 ..... 19 F 5
Hagerstown (c.h.), Md., '90, 10,118; '97, a15,000 ..... 33 F 2
Hagerty, Ia. ..... 28 C 1
Haggart, N. Dak. ..... 26 H 3
Haggetts, Mass. ..... 9 D 2
Haggetts Pond, Mass. ..... 9 D 2
Hagler, Ala. ..... 42 C 4
Hagler, O. ..... 18 D 5
Haglerville, Tenn. ..... 41 E 2
Hagood, S. C. ..... 37 G 3
Hague, Fla., a200 ..... 39 M 3
Hague, N. Y., a150 ..... 12 P 4
Hague, N. Dak. ..... 26 H 2
Hague, Va. ..... 34 K 4
Hagues Peak, Col. ..... 53 G 1
Hahatonka, Mo. ..... 31 G 9
Hahira, Ga. ..... 38 E 10
Hahns Peak, Col. ..... 53 G 1
Hahns Peak (c.h.), Col., a100 ..... 53 E 1
Hahnville (c.h.), La., 447 ..... 45 J 7
Haigler, Neb., a200 ..... 29 C 3
Haile Goldmine, S. C., 209 ..... 37 G 2
Hallesboro, N. Y., a200 ..... 12 M 3
Hailey (c.h.), Idaho, a1,300 ..... 50 E 6
Hailey, Mo. ..... 31 E 11
Halley, Wyo. ..... 50 L 7
Hailstorm Cr., N. Dak. ..... 26 C 3
Haines, Oreg., a130 ..... 52 H 2
Hainesburg, N. J., a400 ..... 14 D 2
Haines City, Fla., a100 ..... 39 N 6
Haines Falls, N. Y., a200 ..... 12 O 7
Haines Landing, Me. ..... 6 B 6
Hainesport, N. J., a500 ..... 14 E 6
Hainesville, Ill. ..... 20 F 5
Hainesville, Ill., a200 ..... 20 J 1
Hainesville, Neb. ..... 29 F 1
Hainesville, N. J., a475 ..... 14 E 1
Haire, Mich., a100 ..... 23 L 9
Hairston, Ala. ..... 42 B 5
Halbert, Mont. ..... 49 G 3
Halbur, Ia. ..... 28 D 3
Halcott, N. Y. (town) ..... 11 Q 8
Halcott Center, N. Y. ..... 12 O 7
Halcottsville, N. Y., a500 ..... 12 N 7
Halcyon, Kan. ..... 32 A 3
Halcyondale, Ga., a500 ..... 38 H 6
Haldane, Ill., a200 ..... 20 F 1
Halder, Wis. ..... 24 G 5
Hale (Co.), Ala., 27,501 ..... 42 B 5
Hale, Ia. ..... 28 L 3
Hale, Kan. ..... 32 F 4
Hale, La. ..... 45 B 1
Hale, Me. ..... 6 B 6
Hale, Mich., a100 ..... 23 O 9
Hale, Mo., 530 ..... 30 F 5
Hale, Neb. ..... 29 G 2
Hale, S. C. ..... 37 C 2
Hale (Co.), Tex., 721 ..... 47 F 4
Hale, Utah ..... 54 L 3
Hale, Vt. ..... 7 D 11
Hale, Wis. ..... 24 D 6
Haleburg, Ala. ..... 42 G 8
Hale Center, Tex. ..... 47 F 3
Haledon, N. J., a300 ..... 14 H 2
Hale Eddy, N. Y., a200 ..... 12 M 7
Haleford, Va., a100 ..... 34 D 6
Hale Lake Sta., Mich. ..... 23 O 9
Hales Corners, Wis., a150 ..... 24 K 9
Halescreek, O., a125 ..... 18 E 7
Hales Mill, Va., a125 ..... 34 C 3
Halespoint, Tenn., a200 ..... 41 B 3
Halethorpe, Md., a150 ..... 33 E 6
Haley, Tenn. ..... 41 J 4
Haleys Mill, Ky. ..... 40 B 6
Haleysville, Ala., a150 ..... 42 B 2
Haleyville, N. J., a300 ..... 14 D 8
Half Day, Ill., a200 ..... 20 K 1
Half Dome, Cal. ..... 57 L 6
Halfmoon Bay, Cal., a450 ..... 56 C 5
Half Moon L., Mass. ..... 8 E 7
Halfpone, Tenn. ..... 41 G 2
Halfrock, Mo., a150 ..... 30 F 4
Halfway, Kan. ..... 32 E 2
Halfway, Ky., a100 ..... 40 D 7
Halfway, Mo. ..... 31 F 9
Halfway, Oreg. ..... 52 H 2
Halfway House, Utah ..... 54 B 6
Halfway Pond, Mass. ..... 9 F 5
Halibut Hole, Me. ..... 6 J 8
Halibut Is., Alaska (see Sannak Is.) ..... 58 H 9
Halibut Pt., Mass. ..... 9 F 2
Halifax, Kan. ..... 32 F 3
Halifax, Ky. ..... 40 D 7
Halifax, Mass (town), s.c.'95, 497 ..... 9 E 5
Halifax, Mass. (vil.), s.c.'95, 497 ..... 9 E 5
Halifax, Mo. ..... 31 M 8
Halifax (Co.), N. C., 28,908 ..... 36 O 2
Halifax (c.h.), N. C., 361 ..... 36 O 2
Halifax, Pa., 515 ..... 15 J 6
Halifax, Vt. (town), 702 ..... 7 C 11
Halifax (Co.), Va., 34,424 ..... 34 F 7
Halifax R., Fla. ..... 39 O 4
Halkett Cape, Alaska ..... 58 O 1
Hall (Co.), Ga., 18,047 ..... 38 D 3
Hall, Idaho ..... 50 D 5
Hall, Ind., a200 ..... 19 C 5
Hall, Ky. ..... 40 L 6
Hall (Co.), Neb., 16,513 ..... 29 F 3
Hall, Okla. ..... 48 H 4
Hall (Co.), Tex., 703 ..... 47 G 3
Hall, W. Va. ..... 35 F 2
Hallard Sta., Mo. ..... 30 D 6
Halleck, Cal., a100 ..... 57 H 8
Halleck, Mo., a125 ..... 30 C 5
Halleck, Nev. ..... 54 G 2
Halletts Pt., N. Y. ..... 11 Q 13
Hallettsville (c.h.), Tex., 1,011 ..... 46 L 8
Halley, Ark. ..... 44 K 7
Hall I., Alaska ..... 58 C 6
Halliday, Ark., 327 ..... 44 M 2
Hallidayboro, Ill., a250 ..... 21 G 10
Hall Meadow Brook, Conn. ..... 10 C 2
Hallock, Ill., a150 ..... 20 F 4
Hallock (c.h.), Minn., s.c.'95, 549 ..... 25 A 1
Halloran, Mo. ..... 31 L 11
Hallowell, Kan., a200 ..... 32 G 4
Hallowell, Me. (city), 3,181 ..... 6 D 7
Halls, Mo., a100 ..... 30 B 5
Halls, Tenn., a100 ..... 41 C 3
Halls Bayou, Tex. ..... 47 B 4
Hallsboro, N. C., a150 ..... 36 M 6
Hallsboro, Va., a100 ..... 34 H 6
Halls Corner, Me. ..... 6 H 8
Halls Corners, Ind., a125 ..... 19 G 2
Halls Corners, N. Y., a300 ..... 13 H 6
Halls Cr., Miss. ..... 43 D 8
Halls L., Tex. ..... 47 B 4
Halls Mills, N. C. ..... 36 G 2
Hallson, N. Dak. ..... 26 G 1
Halls Peak, N. Mex. ..... 55 K 2
Hallsport, N. Y., a150 ..... 13 G 7
Halls Pt., Me. ..... 6 J 7
Hall Spring, Md. ..... 33 G 5
Halls Sta., N. Y. ..... 13 C 4
Hall Sta., N. C. ..... 36 C 4
Halls Strait, N. H. ..... 7 J 2
Halls Summit, Kan. ..... 32 G 3
Hallstead, Pa., 1,167 ..... 15 L 3
Hallsville, Ill., a100 ..... 20 G 5
Hallsville, Mo., a100 ..... 30 H 6
Hallsville, N. Y., a100 ..... 12 N 6
Hallsville, N. C. ..... 36 O 5
Hallsville, O., a325 ..... 18 E 6
Hallsville, Tex., a300 ..... 46 N 5
Hallsville, W. Va., a100 ..... 35 C 6
Hallton, Pa., a250 ..... 16 D 4
Halltown, Mo., a100 ..... 31 E 10
Halltown, W. Va., a600 ..... 35 L 2
Hallvale, Col. ..... 53 G 4
Hallwood, Va., a100 ..... 34 M 5
Halo, Ind. ..... 19 D 7
Halo, W. Va. ..... 35 F 4
Halsellville, S. C. ..... 37 F 2
Halsey, Ky. ..... 40 J 7
Halsey, Neb. ..... 29 D 2
Halsey, Oreg., 270 ..... 52 B 2
Halsey Valley, N. Y., a200 ..... 13 K 7
Hals Lake, Ala. ..... 42 B 8
Halstad, Minn., s.c.'95, 360 ..... 25 A 2
Halstead, Ark. ..... 44 G 5
Halstead, Kan., s.c.'95, 694 ..... 32 E 4
Halsteads Point, Va. ..... 34 L 6
Halway, Wis. ..... 24 E 4
Ham, N. C. ..... 36 N 5
Hambden (Co.), Tenn., 11,418 ..... 41 P 2
Hambleton, Md. ..... 33 L 4
Hambleton, W. Va., a125 ..... 35 H 2
Hambletville, N. Y., a150 ..... 12 M 7
Hamblin, Utah ..... 54 J 5
Hambro, Fla. ..... 39 M 5
Hamburg, Ala., a150 ..... 42 C 5
Hamburg (c.h.), Ark., 655 ..... 44 J 8
Hamburg, Cal. ..... 56 B 1
Hamburg, Conn., a250 ..... 10 F 4
Hamburg, Fla. ..... 39 J 1
Hamburg, Ill. ..... 21 D 7
Hamburg, Ind., a300 ..... 19 F 6
Hamburg, Ia., s.c.'95, 1,905 ..... 28 B 6
Hamburg, Mich., a200 ..... 23 O 13
Hamburg, Minn. ..... 25 D 5
Hamburg, Miss., a100 ..... 43 B 7
Hamburg, Mo., a100 ..... 30 L 7
Hamburg, N. J., a600 ..... 14 F 1
Hamburg, N. Y., 1,331 ..... 13 E 6
Hamburg, Pa., 2,127 ..... 15 L 5
Hamburg, S. C., 484 ..... 37 E 5
Hamburg, Tenn. ..... 41 E 4
Hamburg, Va. ..... 34 F 3
Hamburg, Wis. ..... 24 G 4
Hamburg Jc., N. J. ..... 14 F 1
Hamby Sta., Ky., a100 ..... 40 A 6
Hamden, Conn. (place), a1,250; (town), 3,882 ..... 10 D 4
Hamden, Ind. Ty. ..... 48 L 6
Hamden, Mo. ..... 30 G 5
Hamden, N. J., a125 ..... 14 E 3
Hamden, N. Y., a300 ..... 12 M 7
Hamden Jc., O., 622 ..... 18 F 6
Hamden Sta., O. ..... 18 F 6
Hamer, S. C., a100 ..... 37 K 3
Hamersville, O., 264 ..... 18 C 7
Hames, Cal. ..... 57 E 7
Hametown, Pa., a250 ..... 15 J 7
Hamilton (c.h.), Ala., a450 ..... 42 A 2
Hamilton, Ark. ..... 44 J 5
Hamilton (Co.), Fla., s.c.'95, 9,991 ..... 39 K 2
Hamilton, L., Fla. ..... 39 O 6
Hamilton (c.h.), Ga., a500 ..... 38 B 6
Hamilton, Ill., 1,301 ..... 20 C 5
Hamilton (Co.), Ill., 17,800 ..... 21 H 9
Hamilton, Ind., a350 ..... 19 G 1
Hamilton (Co.), Ind., 26,123 ..... 19 D 4
Hamilton, Ia., a250 ..... 28 H 5
Hamilton (Co.), Ia., s.c.'95, 18,514 ..... 28 F 3
Hamilton, Kan., a250 ..... 32 F 4
Hamilton (Co.), Kan., s.c.'95, 1,411 ..... 32 A 3
Hamilton, Ky. ..... 40 G 3
Hamilton, Mass.(town), s.c.'95, 1,356 ..... 9 E 2
Hamilton, Mass. (vil.), s.c.'95, 750 ..... 9 E 2
Hamilton, Mich., a350 ..... 23 K 12
Hamilton, Minn., a200 ..... 25 E 6
Hamilton, Miss. ..... 43 H 3
Hamilton, Mo., 1,641 ..... 30 D 5
Hamilton, Mont., a1,275 ..... 49 B 3
Hamilton (Co.), Neb., 14,096 ..... 29 F 3
Hamilton, Nev., a200 ..... 54 G 3
Hamilton, N. J. ..... 14 F 3
Hamilton, N. J., a125 ..... 14 H 5
Hamilton, N. Y., 1,741 ..... 12 L 6
Hamilton (Co.), N. Y., 4,762 ..... 12 N 4
Hamilton, N. C., 781 ..... 36 P 3
Hamilton, N. Dak., 257 ..... 26 G 1
Hamilton (Co.), O., 374,573 ..... 18 A 6
Hamilton (c.h.), O., '90, 17,565; '97, a25,000 ..... 18 A 6
Hamilton, Oreg. ..... 52 F 2
Hamilton, Pa., a250 ..... 16 D 5
Hamilton, R. I. ..... 10 K 3
Hamilton (Co.), Tenn., 53,482 ..... 41 L 4
Hamilton (Co.), Tex., 9,313 ..... 46 J 6
Hamilton (c.h.), Tex., 726 ..... 46 J 6
Hamilton, Va., 407 ..... 34 H 2
Hamilton, Wash., 203 ..... 51 D 1
Hamilton, Wis. ..... 24 K 7
Hamiltons Landing, Alaska ..... 58 K 4
Hamilton Square, N. J., a100 ..... 14 F 5
Hamilton Sta., Mass. ..... 9 E 2
Hamilton Sta., Minn. ..... 25 D 5
Hamler, O., 556 ..... 17 B 2
Hamlet, Ga., a100 ..... 38 A 3
Hamlet, Ill., a150 ..... 20 D 3
Hamlet, Ind., a375 ..... 19 G 2
Hamlet, Ky. ..... 40 D 3
Hamlet, N. Y., a250 ..... 13 D 7
Hamlet, N. C., a175 ..... 36 K 5
Hamletsburg, Ill., a175 ..... 21 H 11
Hamlet Sta., Neb. ..... 29 C 3
Hamlin, Ark. ..... 44 L 4
Hamlin, Ia. ..... 28 D 4
Hamlin, Kan., a300 ..... 32 G 2
Hamlin, Ky. ..... 40 D 3
Hamlin, Me. (plantation), 484 ..... 6 H 1
Hamlin, N. Y., a250 ..... 13 G 5
Hamlin, N. Dak. ..... 26 G 3
Hamlin, Pa. ..... 16 F 3
Hamlin (Co.), S. Dak., s.c.'95, 5,225 ..... 27 G 2
Hamlin (c.h.), W. Va., a375 ..... 35 B 4
Hamlinton, Pa., a200 ..... 15 M 4
Hammac, Ala. ..... 42 C 8
Hammack, Ky. ..... 40 H 5
Hammansburg, O., a200 ..... 17 C 2
Hammerslay Inlet, Wash. ..... 51 B 2

Hammersley Fork, Pa., a100 16 G 4
Hammett, Pa., a376 16 C 2
Hammock, Fla., a100 39 M 3
Hammon, Okla 48 D 3
Hammonasset Pt., Conn. 10 E 5
Hammond, Ga., a175 38 C 4
Hammond, Ill., a350 21 H 6
Hammond, Ind., 5,428 19 A 1
Hammond, Kan. 32 H 4
Hammond, Ky. 40 J 7
Hammond, La., 692 45 J 5
Hammond, Mich., a100 23 N 7
Hammond, Minn., a200 25 E 5
Hammond, Neb. 29 E 1
Hammond, N. Y., n300 12 L 3
Hammond, Pa., a100 15 H 3
Hammond, S. C., a125 37 L 4
Hammond, Tex. 46 L 6
Hammond, Wis., s.c.'95, 400 24 B 5
Hammonds, Ill. 20 J 1
Hammonds Bay, Mich. 22 N 6
Hammondsport, N. Y., 934 13 H 7
Hammond Sta., Fla 39 O 4
Hammondsville, O., a375 17 J 3
Hammondsville, N. Y., a150 12 P 4
Hammondsville, Pa., a125 16 D 6
Hammonton, N. J., s.c. '95, 3,428 14 E 7
Hammonton Cr., N. J. 14 F 7
Hammonville, Ky., a125 40 E 6
Hamner, Ala. 42 A 5
Hamorton, Pa., a200 15 L 7
Hampden (Co.), Mass., s.c.'95, 152,938 8 D 4
Hampden, Mass. (town), s.c.'95, 743; (village), s.c.'95, 465 8 E 4
Hampden, Md. 33 F 5
Hampden, Me. (town), 2,484 6 F 6
Hampden, O., a175 17 H 1
Hampden Sidney, Va., a275 34 F 6
Hampshire, Ill., 696 20 H 1
Hampshire (Co.), Mass., s.c.'95, 54,710 8 D 3
Hampshire, N. C. 36 O 6
Hampshire, Tenn. 41 G 3
Hampshire (Co.), W. Va., 11,419 35 J 2
Hampstead, Md., 521 33 J 2
Hampstead, N. H. (town), 860 7 K 11
Hampstead, Va. 34 J 4
Hampsted, Conn. 10 D 2
Hampton (c.h.), Ark., 132 44 G 7
Hampton, Conn. (town), 632 10 G 2
Hampton, Fla., a200 39 M 3
Hampton, Ga., 422 38 C 5
Hampton, Ill., 341 20 E 2
Hampton (c.h.), Ia., s.c. '95, 2,527 28 G 2
Hampton, Kan. 32 C 3
Hampton, Ky., a200 40 C 2
Hampton, Ky., 425 40 L 4
Hampton, Minn., a100 25 D 5
Hampton, Miss. 43 C 4
Hampton, Neb., 430 29 G 3
Hampton, N. H. (town), 1,350 7 L 11
Hampton, N. Y., a200 12 Q 4
Hampton, N. Dak. 26 D 3
Hampton, Okla. 48 K 1
Hampton, Pa., a200 15 H 7
Hampton (Co.), S. C., 20,544 37 F 6
Hampton (c.h.), S. C., 318 37 F 6
Hampton (c.h.), Va., 2,513 34 L 6
Hampton, Wyo. 50 J 8
Hampton Falls, N. H. (town), 622 7 L 11
Hampton Ferry, N. Y. 11 M 10
Hampton Pond, Mass. 8 D 4
Hampton Roads, Va. 34 L 7
Hampton Sta., Conn. 10 G 2
Hampton Sta., Ill. 21 H 6
Hampton Sta., Tenn. 41 G 1
Hamptonville, Ala., a125 42 D 8
Hamptonville, N. C., a200 36 H 2
Hamsfork, Wyo., a125 50 J 8
Hanceville, Ala., a575 42 D 2
Hancock, Ark. 44 M 3
Hancock, Conn. 10 C 3
Hancock, L., Ia. 39 N 7
Hancock (Co.), Ga., 17,149 38 E 5
Hancock (Co.), Ill., 31,907 20 C 5
Hancock, Ind. 19 D 8
Hancock (Co.), Ind., 17,829 19 E 5
Hancock, Ia., s.c.'95, 258 28 C 5
Hancock (Co.), Ia., s.c.'95, 11, 141 28 F 1
Hancock (Co.), Ky., 9,214 40 C 5
Hancock (Co.), Me., 37,312 6 G 6
Hancock, Me. (town), 1,190 6 G 6
Hancock, Md., 815 33 E 1
Hancock, Mass. (town), s.c.'95, 511; (village), s.c.'95, 459 8 A 2
Hancock, Mich., 1,772 22 D 3
Hancock, Minn., s.c.'95, 247 25 B 4
Hancock (Co.), Miss., 8,318 43 F 10
Hancock, Mo., a175 31 H 9
Hancock, Mt., Mont. 49 G 1
Hancock, Neb. 29 C 3
Hancock, N. H. (town), 637 7 F 11
Hancock, N. Y., 1,279 12 M 8
Hancock, N. Dak. 26 C 2
Hancock (Co.), O., 42,563 17 C 3
Hancock (Co.), Tenn., 10,342 41 F 1
Hancock, Vt. (town), 283 7 C 7
Hancock (Co.), W. Va., 6,411 35 A 1
Hancock, Wis., s.c.'95, 131 24 H 6
Hancock, Mt., Wyo. 50 O 4
Hancock Cape, Wash., (see List appointment) 51 A 3
Hancock L., Ia. 28 F 1
Hancock Pt., Me. 6 H 7
Hancocks Bridge, N. J., a125 14 C 7
Hancock Sta., N. Y. 12 M 8
Hand, S. C. 37 L 4
Hand, S. Dak. 27 I 2
Hand (Co.), S. Dak., s.c. '95, 4,057 27 F 2
Handle, Miss. 43 G 5
Handley, W. Va., a100 35 D 4
Handsboro, Miss., 1,021 43 F 10
Handsom, Va. 34 K 7
Hand Sta., Mich. 23 F 13
Handy, Ga. 38 B 5
Hanesville, Md., a175 33 L 3
Haneyville, Pa. 15 G 4
Hanford (c.h.), Cal., 942 57 F 6
Hanford, Va. 34 F 7
Hanging Rock, O., 846 18 E 7
Hanging Rock, S. C. 37 G 2
Hanging Rock, W. Va. 35 J 2
Hankins, N. Y., a300 11 M 8
Hankinson, N. Dak., a475 26 H 3
Hanksville, Utah 54 M 4
Hanksville, Vt., n525 7 C 5
Hanley, Ia. 28 F 5
Hanley, Tenn. 41 C 3
Hanley Falls, Minn., s.c. '95, 215 25 B 5
Hanley Sta., Mo. 31 O 11
Hanna, Ind., a175 19 C 2
Hanna, Ia. 28 E 2
Hanna, Wyo., 260 50 N 8
Hanna City, Ill., a150 20 F 4
Hannaford, N. Dak. 26 F 2
Hannah, N. Dak. 26 F 1
Hannah, S. C. 37 J 4
Hannah Mills Cr., Fla 39 J 5
Hannahsville, W. Va. 35 G 2
Hannas Reef, Tex. 47 D 2
Hannawa Falls, N. Y., a150 12 N 2
Hannersville, N. C. 36 J 3
Hannibal, Mo., '90, 12,857; '97, a14,500 30 K 5
Hannibal, N. Y., 452 13 J 5
Hannibal, O., a175 18 J 5
Hannibal, Tex. 46 J 5
Hannibal Center, N. Y., a200 13 J 5
Hannon, Ala. 42 F 6
Hannon, Mo., a150 31 D 9
Hannover, N. Dak. 26 C 2
Hanover, Ala. 42 E 4
Hanover, Conn., a500 10 G 3
Hanover, Ill., 743 20 E 1
Hanover, Ind., 459 19 E 7
Hanover, Ia. 28 C 2
Hanover, Kan., s.c.'95, 958 32 F 2
Hanover, Me. (town), 212 6 B 6
Hanover, Mass. (town), s.c.'95, 2,051 9 E 4
Hanover, Mass. (village), s.c. '95, 622 9 E 4
Hanover, Mich., 363 23 M 13
Hanover, N. H. (town), 1,817; (village), 962 7 E 8
Hanover, N. J., a275 14 G 2
Hanover, N. Mex., a200 55 G 6
Hanover, O., 288 17 F 4
Hanover, O. (see Hanoverton) 17 J 3
Hanover, Pa., 3,746 15 J 7
Hanover (Co.), Va., 17,402 34 H 5
Hanover (c.h.), Va., a100 34 J 5
Hanover, W. Va. 35 C 5
Hanover, Wis., a200 24 H 9
Hanover Center, Ind., a125 19 B 2
Hanover Center, N. H. 7 F 8
Hanover Jc., Pa., a200 15 J 7
Hanoverton, O., 366 17 J 3
Hanoverville, Md. 33 E 7
Hansell, Ga. 38 C 9
Hansell, Ia., a125 28 G 2
Hansen, Neb., a100 29 F 3
Hansen, Wis., a100 24 F 6
Hansford, Ky., a100 40 B 6
Hansford (Co.), Tex., 133 47 F 1
Hansford (c.h.), Tex. 47 F 1
Hanska, Minn. 25 C 5
Hanska, L., Minn. 25 C 5
Hanson, Ind. Ty., a200 48 N 4
Hanson, Ky., 376 40 B 6
Hanson, Mass. (town), s.c.'95, 1,380 9 E 4
Hanson, Mass. (village), s.c. '95, 1,060 9 E 4
Hanson (Co.), S. Dak., s.c.'95, 4,506 27 G 3
Hanson Ferry, Wash. 51 H 3
Hansonville, Va., a125 34 D 2
Hanston, Kan. 32 C 3
Hansville, Minn. 25 B 2
Hapeville, Ga., a150 38 C 4
Happy, Kan. 32 C 2
Happy, Tex. 47 F 3
Happy Camp, Cal., 200 56 B 1
Happy Hollow, Ill. 20 E 2
Happy Hollow, Ky. 40 H 7
Happy Jack, La., a125 45 K 8
Happy Valley, Mo., a150 30 D 4
Haralson, Ga., 114 38 B 5
Haralson (Co.), Ga., 11,316 38 A 4
Haram, S. Dak. 27 H 3
Harbeson, Del., a100 33 O 4
Harbine, Neb., a200 29 H 3
Harblinger, N. C. 36 S 2
Harbins, S. C. 37 B 2
Harbor, O. 17 J 1
Harbor, Oreg. 52 A 4
Harbor L., Mich. 22 O 5
Harbor Inlet, Wis. 21 H 11
Harbor Pond, Mass. 9 B 2
Harborside, Me. 6 F 7
Harbor Springs (c.h.), Mich., 1,052 23 L 7
Harborton, Va., a100 34 M 5
Harborview, Fla. 39 M 9
Harbour Creek, Pa., a150 16 C 2
Harbourton, N. J. 14 E 4
Harcourt Ia., a100 28 E 3
Harcuvar Mts., Ariz. 55 B 5
Hardaway, Ala. 42 F 6
Hardaway, Ga., a100 38 C 9
Hardeesville, N. C. 36 O 3
Hardeeville, Fla. 39 P 6
Hardeeville, S. C., 649 37 F 7
Hardeman, Ga. 38 A 6
Hardeman, Tenn. 41 D 4
Hardeman (Co.), Tenn., 21,029 41 D 4
Hardeman (Co.), Tex., 3,904 47 H 3
Harden, N. C. 36 G 4
Hardenburg, N. Y. 12 N 8
Hardenburg, N. Y. (town) 11 Q 9
Hardesty, Okla. 48 E 7
Hardesty, Va. 34 G 3
Hardihee, Kan. 32 D 2
Hardin, Ala. 42 F 2
Hardin, Col. 53 K 2
Hardin (Co.), Ill., 7,234 21 J 10
Hardin (c.h.), Ill., 311 21 D 7
Hardin, Ia., a150 28 L 1
Hardin (Co.), Ia., s.c.'95, 20,576 28 G 3
Hardin, Ky., a250 40 D 3
Hardin (Co.), Ky., 21,304 40 E 5
Hardin, Mo., 656 30 E 6
Hardin, O., a150 17 B 4
Hardin (Co.), O., 28,939 17 C 3
Hardin, Tenn. 41 E 4
Hardin (Co.), Tenn., 14,698 41 E 4
Hardin, Tex. 46 N 7
Hardin (Co.), Tex., 3,956 46 N 7
Harding, Ga. 38 E 8
Harding, Ky. 40 A 5
Harding, S. Dak. 27 A 1
Harding (Co.), S. Dak., s.c.'95, 465 27 A 1
Harding, W. Va., a100 35 G 3
Hardingville, N. J., a100 14 D 7
Hardinsburg, Ind., 138 19 D 8
Hardinsburg (c.h.), Ky., 681 40 C 5
Hardins Pilot Peak, Cal. 57 K 6
Hardin Springs, Ky. 40 D 5
Hardin Valley, Tenn., a100 41 N 3
Hardinville, Ill. 21 K 8
Hardman, Oreg., a100 52 F 1
Hardshell, Ia. 45 C 4
Hardsins Store, Tex. 46 M 6
Hard Times Landing, La., a150 45 G 2
Hardtner, Kan. 32 D 4
Hardware, Va. 34 G 5
Hardwick, Mass. (town), s.c.'95, 2,655; (vil.), s.c.'95, 917 8 F 3
Hardwick, Minn., a100 25 A 6
Hardwick, N. J. 14 E 1
Hardwick, Vt. (town), 1,547 7 E 4
Hardwicksburg, Ala. 42 G 8
Hardwood, Mich., a100 22 F 6
Hardwood L., Me. 6 G 8
Hardy, Ariz. 55 E 4
Hardy (c.h.), Ark., a150 44 K 2
Hardy, Ia. 28 E 2
Hardy, Mont. 49 E 2
Hardy, Neb., 343 29 G 3
Hardy (Co.), W. Va., 7,567 35 J 2
Hardy Sta., Miss., a100 43 E 3
Hardyville, Ky., a250 40 E 6
Harford (Co.), Md., 28,993 33 K 2
Harford, N. Y., a300 13 K 7
Harford, Pa., a300 15 L 3
Harford Mills, N. Y., a300 13 K 7
Harford Sta., Md. 33 L 2
Hargett Mills, Ala. 42 B 2
Hargrave, Kan. 32 C 3
Harkness, N. Y. 12 P 2
Harlan, Ind., a500 19 G 2
Harlan (c.h.), Ia., s.c.'95, 2,297 28 C 4
Harlan, Kan., a100 32 D 2
Harlan (Co.), Ky., 6,197 40 K 7
Harlan (c.h.), Ky., 361 40 K 7
Harlan, Miss., a175 43 H 4
Harlan, Neb. 29 C 1
Harlan (Co.), Neb., 8,158 29 E 3
Harlan, Oreg. 52 B 2
Harlansburg, Pa., a250 16 B 4
Harleigh, Pa., a300 15 K 5
Harlem, Ga., 647 38 G 5
Harlem, Ill., a100 20 G 1
Harlem, Mo., a375 30 C 6
Harlem, Mont., a15 49 H 1
Harlem, N. Y. 11 Q 13
Harlem, N. Dak., 106 26 G 3
Harlem, O., a100 17 E 4
Harlem Plains, N. Y. 11 Q 12
Harlem R., N. Y. 11 Q 12
Harlem Springs, O., 230 17 H 3
Harleston, Miss., a100 43 G 9
Harleton, Tex. 46 N 5
Harleysville, Pa., a100 15 M 6
Harleyville, S. C. 37 H 5
Harlingen, N. J., a100 14 F 4
Harlow, Ark., a125 44 G 7
Harlow, Ga. 38 F 7
Harlowe, N. C., a100 36 Q 5
Harlowe Cr., N. C. 36 Q 5
Harman, Col., 743 53 J 3
Harman, S. C., a175 37 E 3
Harman, Va. 34 E 2
Harman, W. Va., a200 35 H 3
Harmans, Md., a200 33 J 3
Harmar, O. 18 G 6
Harmarville, Pa., a250 16 C 5
Harmersville, N. J., a100 14 C 8
Harmon, Ill., 152 20 F 2
Harmon, N. Dak. 26 C 3
Harmonsburg, Pa., a200 16 B 3
Harmontown, Miss. 43 E 1
Harmony, Ark. 44 E 3
Harmony, Ia. 39 J 2
Harmony, Ill., a150 20 H 1
Harmony, Ind., 1,020 19 B 5
Harmony, Kan. 32 C 3
Harmony, Ky., a100 40 G 4
Harmony, Me. (town), 701 6 D 6
Harmony, Md., a150 33 G 2
Harmony, Minn., s.c.'95, 324 25 E 6
Harmony, N. C., a200 36 H 3
Harmony, Pa., 585 16 B 5
Harmony, S. C. 37 G 2
Harmony, Tenn. 41 Q 2
Harmony, Va. 34 F 7
Harmony, Wash., a200 51 C 3
Harmony Grove, Ga., 611 38 D 3
Harmony Grove, Md. 33 G 2
Harms, Tenn. 41 H 4
Harned, Ky., a100 40 D 5
Harnett (Co.), N. C., 15,700 36 M 4
Harney, L., Fla. 39 O 5
Harney, Md., a125 33 H 1
Harney (Co.), Oreg., 2,559 52 F 3
Harney (c.h.), Oreg., 240 52 G 3
Harney L., Oreg. 52 F 3
Harney Peak, S. Dak. 27 A 3
Haro Strait, Wash. 51 B 1
Harold, Cal. 57 G 8
Harold, Mo. 31 F 10
Harold, Neb. 29 F 1
Harper, Cal. 57 H 8
Harper, Ill., a100 20 F 1
Harper, Ia., s.c.'95, 292 28 J 5
Harper, Kan., s.c.'95, 1,068 32 D 4
Harper (Co.), Kan., s.c. '95, 9,238 32 D 4
Harper, N. C. 36 N 4
Harper, O., a275 17 C 4
Harper, S. C. 37 J 5
Harper, Tex. 46 H 7
Harper Mills, W. Va. 35 H 3
Harpers Ferry, Ia., a150 28 L 1
Harpers Ferry, W. Va., 958 35 L 2
Harpersfield, N. Y., a200 12 N 7
Harpersfield, O., a125 17 H 1
Harpersville, Ala., a225 42 D 4
Harpersville, Miss., 138 43 E 6
Harperville, Mich. 22 F 4
Harperville, Okla. 48 H 1
Harpeth R., Tenn. 41 H 3
Harpster, O., a250 17 D 3
Harpswell Center, Me. 6 D 8
Harpursville, N. Y., a300 12 L 7
Harqua Hala, Ariz., a300 55 B 5
Harqua Hala, Ariz. 55 C 4
Harqua Hala Mts., Ariz. 55 B 5
Harrell, Ala. 42 C 6
Harrells Store, N. C., a200 36 N 5
Harrellsville, N. C., 110 36 Q 2
Harriette, Mich., 335 23 K 9
Harriettstown, N. Y., a100 12 O 3
Harriettsville, O. 18 H 5
Harriman Tenn., 716 41 M 3
Harriman Jc., Tenn. 41 M 3
Harrington, Del., a1,400 33 N 4
Harrington, Me. (town), 1,150 6 H 6
Harrington, N. J. 14 J 2
Harrington, Wash., a150 51 C 2
Harris, Ala., a150 42 G 6
Harris, Ark. 44 D 2
Harris, Cal. 56 B 2
Harris, Col. 53 H 3
Harris (Co.), Ga., 16,797 38 B 6
Harris, Ind., a200 19 E 6
Harris, Ind. Ty. 48 N 7
Harris, Ia. 28 C 1
Harris, Kan., a25 32 G 3
Harris, Ky. 40 H 5
Harris, Mass. 9 C 5
Harris, Minn., s.c.'95, 681 25 E 4
Harris, Mo., a400 30 F 4
Harris, Mont. 49 K 4
Harris, L., N. Y. 12 O 4
Harris, O., a125 18 F 7
Harris, Tenn. 41 D 2
Harris, Tex. 47 G 7
Harris (Co.), Tex., 37,249 46 M 8
Harris, Va. 34 H 4
Harrisburg, Ariz., a150 55 B 5
Harrisburg (c.h.), Ark., 482 44 L 3
Harrisburg, Col. 53 M 3
Harrisburg (c.h.), Ill., 1,723 21 H 10
Harrisburg, Ind., a100 19 F 5
Harrisburg, Ky., a125 40 G 3
Harrisburg, Mich. 23 K 11
Harrisburg, Mo., 135 30 H 6
Harrisburg (c.h.), Neb. 29 A 2
Harrisburg, N. Y. 12 L 4
Harrisburg, N. C., a100 36 H 4
Harrisburg, N. Dak. 26 F 2
Harrisburg, O., 211 18 D 5
Harrisburg, Oreg., 113 52 B 2
Harrisburg (c.h. and State capitals), Pa., '90, 39,385; '97, a60,000 15 J 6
Harrisburg, S. Dak. 27 H 3
Harrisburg, Tenn. 41 F 5
Harrisburg, Tex., a100 46 M 8
Harrisburg, Utah 54 J
Harrisburg Sta., O. 18 B
Harris City, Ga. 38 B 6
Harris Ferry, W. Va. 35 C 2
Harrisgrove, Ky. 40 C 3
Harris Hill, N. Y., a100 13 E 6
Harris Lot, Md. 33 J 6
Harris Pt., Cal. 57 E 8
Harrison (c.h.), Ark., 1,458 44 F 2
Harrison, Fla. 39 E 2
Harrison, Ga., 575 38 F 6
Harrison, Idaho, a200 50 C 2
Harrison (Co.), Ind., 20,786 19 D 8
Harrison, Ill., a200 20 G 1
Harrison, Ill. 21 G 10

Harrison (Co.), Ia., s.c.'95, 25,091 ... 28 B 4
Harrison, Kan. ... 32 D 2
Harrison (Co.), Ky., 16,914 ... 40 H 4
Harrison, Me. (town), 1,071 ... 6 B 7
Harrison (c.h.), Mich., 752 ... 23 M 9
Harrison, Miss., a250 ... 43 E 2
Harrison (Co.), Miss., 12,181 ... 43 F 9
Harrison (Co.), Mo., 21,033 ... 30 D 4
Harrison, Mont. ... 49 E 4
Harrison (c.h.), Neb., 111 ... 29 A 1
Harrison, N. J., s.c.'95, 9,674 ... 14 B 3
Harrison, N. J. ... 14 F 1
Harrison, N. Y., a150 ... 11 P 10
Harrison, N. Y. (town) ... 11 O 13
Harrison, N. C. ... 36 H 4
Harrison, O., 1,630 ... 18 A 6
Harrison (Co.), O., 20,830 ... 17 H 4
Harrison, S. Dak., a300 ... 27 F 3
Harrison, Tenn. ... 41 L 4
Harrison, Tex. ... 46 L 6
Harrison (Co.), Tex., 26,721 ... 46 N 5
Harrison, Wash. ... 51 B 2
Harrison, W. Va. ... 35 E 3
Harrison (Co.), W. Va., 21,919 ... 35 F 2
Harrison, Wis., 130 ... 24 G 4
Harrison Bay, Alaska ... 58 O 1
Harrisonburg (c.h.), La., 350 ... 45 F 3
Harrisonburg (c.h.), Va., 2,792 ... 34 F 4
Harrison City, Pa., a700 ... 16 C 6
Harrisons Landing, Va. ... 34 J 6
Harrison Valley, Pa., a350 ... 16 G 3
Harrisonville, Ill., a250 ... 21 E 9
Harrisonville, Ky., a125 ... 40 F 4
Harrisonville, Md., a100 ... 33 J 2
Harrisonville (c.h.), Mo., 1,645 ... 31 D 7
Harrisonville, N. J., a250 ... 14 D 7
Harrisonville, O., a375 ... 18 F 6
Harrisonville, Pa. ... 16 F 7
Harris Sta., Ala. ... 42 C 1
Harris Sta., Ind. ... 19 D 2
Harriston, Miss., a475 ... 43 B 7
Harriston, Mo. ... 31 G 7
Harriston, Va. ... 34 F 4
Harriston, Wash. ... 51 G 2
Harristown, Ill., a250 ... 20 G 6
Harristown, Ind. ... 19 E 7
Harrisville, Ind., a100 ... 19 G 4
Harrisville (c.h.), Mich., 987 ... 23 P 8
Harrisville, Miss., a175 ... 43 D 7
Harrisville, N. H. (town), 748 ... 7 F 11
Harrisville, N. Y., 617 ... 12 M 3
Harrisville, N. C. ... 36 K 4
Harrisville, O., 252 ... 17 J 4
Harrisville, Pa., a400 ... 16 C 4
Harrisville, R. I., a550 ... 10 J 2
Harrisville, Utah, a250 ... 54 B 4
Harrisville (c.h.), W. Va., 361 ... 35 D 2
Harrod, O., 269 ... 17 C 3
Harrodsburg, Ind., a425 ... 19 C 6
Harrodsburg (c.h.), Ky., a4,500 ... 40 G 5
Harrods Creek, Ky. ... 40 E 4
Harrold, S. C. ... 37 L 4
Harrold, S. Dak., s.c.'95, 100 ... 27 E 2
Harrold, Tex., a200 ... 46 H 3
Harshasville, O., a125 ... 18 D 7
Harshaw, Wis. ... 24 G 3
Harshman, O., a475 ... 18 B 5
Harstine Island, Wash. ... 51 C 2
Hart, Cal., a500 ... 56 C 2
Hart (Co.), Ga., 10,887 ... 38 F 3
Hart, Ind. Ty. ... 48 J 5
Hart (Co.), Ky., 16,439 ... 40 E 6
Hart (c.h.), Mich., 757 ... 23 J 10
Hart, Mo. ... 31 C 11
Hartfield, N. Y., a200 ... 13 D 7
Hartford, Ark., a200 ... 44 D 5
Hartford (Co.), Conn., 147,180. ... 10 E 2
Hartford (c.h. and State capital), Conn. (coextensive with town), '90, 53,230; '97, a75,000 ... 10 E 2
Hartford, Ia., a250 ... 28 G 5
Hartford (c.h.), Ky., 740 ... 40 C 6
Hartford, Me. (town), 689 ... 6 C 7
Hartford, Mich., 1,044 ... 23 J 13
Hartford, Mo. ... 30 G 4
Hartford, N. Y., a300 ... 12 Q 5
Hartford, O., a375 ... 17 J 2
Hartford, Pa., a150 ... 15 H 3
Hartford, Pa. (see Harford) ... 15 L 3
Hartford, S. Dak., a400 ... 27 H 3
Hartford, Vt. (town), 3,740 ... 7 E 8
Hartford, Wash., a100 ... 51 C 1
Hartford, W. Va., 446 ... 35 C 3
Hartford, Wis., s.c.'95, 1,607 ... 24 K 8
Hartford City (c.h.), Ind., 2,287 ... 19 F 4
Harthegig, Pa., a175 ... 16 B 4
Hart I., N. Y. ... 11 R 12
Hartington (c.h.), Neb., a150 ... 29 G 1
Hart L., Fla. ... 39 O 6
Hartland, Conn. (place), a175; (town), 565 ... 10 D 2
Hartland (c.h.), Kan., 193 ... 32 A 4
Hartland, Me. (town), 974; (village), 548 ... 6 E 6
Hartland, Mich., a300 ... 23 O 12
Hartland, Minn., s.c.'95, 303 ... 25 D 6
Hartland, N. Y., a400 ... 13 E 5
Hartland, N. C. ... 36 F 3
Hartland, O. ... 17 E 2
Hartland, Vt. (town), 1,393 ... 7 E 8
Hartland, Wash. ... 51 D 4
Hartland, Wis., s.c.'95, 657 ... 24 K 8
Hartleton, Pa., 261 ... 15 H 5
Hartley, Ark. ... 44 D 6
Hartley, Ia., s.c.'95, 805 ... 28 C 1
Hartley, Tex., a300 ... 47 E 2
Hartley (Co.), Tex., 252 ... 47 E 2
Hartley, W. Va. ... 35 D 2
Hartline, Wash. ... 51 F 2
Hartlot, N. Y. ... 13 J 5
Hartly, Del. ... 33 M 3
Hartman, Ark., a175 ... 44 E 1
Hartman, Mich., a150 ... 23 J 13
Hartman, Miss. ... 43 D 7
Hartman, Neb. ... 29 B 2
Hartman, N. Y. ... 12 P 5
Hartman, Wis. ... 24 H 8
Hartmonsville, W. Va., a100 ... 35 H 2
Hartranft, Tenn. ... 41 O 1
Harts, Wis. ... 24 L 5
Hartsburg, Ill., 203 ... 20 U 5
Hartsburg, O., a225 ... 17 B 2
Hartsdale, N. Y., a300 ... 11 P 9
Hartsel, Col. ... 53 G 4
Hartsells, Ala., 596 ... 42 D 2
Hartsfield, Ga. ... 38 D 9
Hartsgrove, O., a525 ... 17 J 1
Hartshorn, Minn. ... 25 C 3
Hartshorn, Mo. ... 31 J 10
Hartshorne, Ind. Ty., a2,000 ... 48 L 5
Harts L., Fla. ... 39 F 2
Hart Sta., Mo. ... 30 G 5
Hartstown, Pa., 160 ... 16 B 3
Hartsville, Ill. ... 21 J 10
Hartsville, Ind., 474 ... 19 E 6
Hartsville, Mass. (vil.), s.c.'95, 144 ... 8 A 4
Hartsville, N. C. ... 36 N 3
Hartsville, S. C., 342 ... 37 H 3
Hartsville (c.h.), Tenn., 651 ... 41 J 2
Hartville (c.h.), Mo., a600 ... 31 G 10
Hartville, O., a325 ... 17 H 3
Hartville, Wyo. ... 50 P 7
Hartwell (c.h.), Ga., a1,250 ... 38 F 3
Hartwell, Mo., a100 ... 31 E 8
Hartwell, Mont. ... 49 D 3
Hartwell, Neb., a150 ... 29 F 3
Hartwell, O., 1,507 ... 18 C 8
Hartwick, Ia., a150 ... 28 J 4
Hartwick, Mich., a100 ... 23 L 9
Hartwick, N. Y., a100 ... 12 M 6
Hartwick Seminary, N. Y., a100 ... 12 M 6
Hartwood, N. Y. ... 11 N 8
Hartzell, Okla. ... 48 H 3
Hartzog, S. C. ... 37 G 5
Harvard, Mt., Col. ... 53 F 5
Harvard, Ill., 1,967 ... 20 H 1
Harvard, Ia., s.c.'95, 154 ... 28 G 6
Harvard, Mass. (town), s.c.'95, 1,162 ... 9 B 3
Harvard, Mass. (vil.), s.c.'95, 1,026 ... 9 B 2
Harvard, Neb., 1,076 ... 29 F 3
Harvard, N. Y., a200 ... 12 M 7
Harvard Sta., Mass. ... 9 B 2
Harvel, Ill., 246 ... 21 F 7
Harvey, Ill., a5,000 ... 20 K 2
Harvey, Ia., a200 ... 28 H 5
Harvey (Co.), Kan., s.c.'95, 16,250 ... 32 E 3
Harvey, La., a350 ... 45 K 3
Harvey, Mich., a125 ... 22 G 4
Harvey, N. Dak., a150 ... 26 E 2
Harvey, Okla. ... 48 J 3
Harvey, Vt. ... 7 F 5
Harvey, Wash., a150 ... 51 G 1
Harvey, W. Va. ... 35 D 5
Harvey Cedars, N. J., s.c.'95, 46 ... 14 H 7
Harvey L., Pa. ... 15 K 4
Harveys, Pa., a200 ... 16 B 7
Harveysburg, Ind., a250 ... 19 B 4
Harveysburg, O., 402 ... 18 C 5
Harveys Canal Sta., La. ... 45 K 3
Harveys Neck, N. C. ... 36 R 2
Harvey Sta., W. Va. ... 35 D 5
Harveyville, Kan., a200 ... 32 F 3
Harveyville, Pa., a250 ... 15 K 4
Harvieland, Ky., a125 ... 40 G 4
Harviell, Mo., 111 ... 31 M 11
Harville, Ga. ... 38 H 7
Harvins Sta., S. C. ... 37 H 4
Harvy, Ky. ... 40 C 3
Harwich, Mass. (town), s.c.'95, 2,532; (village), s.c.'95, 648 ... 8 O 6
Harwichport, Mass. (vil.), s.c. '95, 502 ... 8 O 6
Harwinton, Conn. (town), 943 ... 10 C 2
Harwood, Ark. ... 44 K 8
Harwood, Fla., a375 ... 39 O 4
Harwood, Md. ... 33 K 4
Harwood, Mo., 240 ... 31 D 9
Harwood, N. Dak. ... 26 H 3
Harwood, Tex., a250 ... 46 K 8
Harwood Sta., Fla. ... 39 O 4
Hasbrouck, N. Y., a125 ... 11 N 8
Hasbrouck Heights, N. J., s.c. '95, 842 ... 14 B 1
Haselton, N. Y., a100 ... 12 P 3
Haselton, O., a2,500 ... 17 J 2
Haseville, Mo. ... 30 F 4
Hashuqua, Miss., a175 ... 43 G 5
Haskell (Co.), Kan., s.c.'95, 595 ... 32 B 4
Haskell, S. C., a100 ... 37 K 4
Haskell (Co.), Tex., 1,665 ... 47 H 4
Haskell (c.h.), Tex., 745 ... 47 H 4
Haskell Flats, N. Y. ... 13 F 7
Haskell Pass, Mont. ... 49 B 1
Haskill, Col. ... 53 B 6
Haskins, O., 321 ... 17 C 2
Haskinville, N. Y., a125 ... 13 G 7
Haslett, Cal. ... 57 J 8
Haslett, Mich., a150 ... 23 N 12
Hasmark, Mont. ... 49 C 3
Hassan, Minn. ... 25 D 4
Hassayampa Cr., Ariz. ... 55 C 5
Hassel, Mont., a150 ... 49 E 3
Hassell, N. C. ... 36 P 3
Hastain, Mo. ... 31 F 8
Hastings, Col., a300 ... 53 J 8
Hastings, Fla. ... 39 O 3
Hastings, Ia., s.c.'95, 366 ... 28 C 5
Hastings, Me., a250 ... 6 B 7
Hastings (c.h.), Mich., 2,972 ... 23 L 12
Hastings (c.h.), Minn., s.c.'95, 3,848 ... 25 E 5
Hastings (c.h.), Neb., '90, 13,584; '97, a15,700 ... 29 F 3
Hastings, N. Y., a250 ... 12 K 5
Hastings, N. Dak. ... 26 F 3
Hastings, Pa., 1,070 ... 16 E 5
Hastings, Tex. ... 46 J 8
Hastings Center, N. Y. ... 12 K 5
Hastings-upon-Hudson, N. Y., 1,466 ... 11 P 10
Hastings-upon-Hudson, N. Y. (on local map) ... 11 N 14
Hasty, N. C. ... 36 L 5
Haswell, Col. ... 53 M 6
Hat, Ga. ... 38 D 8
Hatboro, Pa., 781 ... 15 M 6
Hatch, Mo. ... 30 J 5
Hatch, N. Mex., a100 ... 55 H 6
Hatche, Ala. ... 42 B 5
Hatcherchubbee, Ala., 300 ... 42 G 6
Hatcher, Ala. ... 42 F 8
Hatcher, La. ... 45 B 3
Hatche R., Miss. ... 43 G 1
Hatchers Run, Va. (battlefield) ... 34 H 6
Hatchers Run, Va. (river) ... 34 J 6
Hatcher Sta., Ga. ... 38 A 8
Hatchett Pt., Conn. ... 10 F 4
Hatch Hollow, Pa., a100 ... 16 C 3
Hatchie, Miss. ... 43 G 1
Hatchie, Tenn. ... 41 C 4
Hatchs Bend, Fla. ... 39 L 3
Hatchushe Cr., Miss. ... 43 F 6
Hatchville, Mass. (village), s.c. '95, 113 ... 9 F 6
Hat Cr., Cal. ... 56 D 2
Hat Cr., Ga. ... 38 D 8
Hat Cr., Neb. ... 29 A 1
Hat Cr., S. Dak. ... 27 A 3
Hat Cr., Wyo. ... 50 P 6
Hat Creek, S. Dak. ... 27 A 3
Hatcreek, Va. ... 34 F 6
Hatcreek, Wyo. ... 50 P 7
Hatfield, Ind., a100 ... 19 B 9
Hatfield, Mass. (town), s.c.'95, 1,262; (village), s.c.'95, 796 ... 8 D 3
Hatfield, Minn. ... 25 A 6
Hatfield, Mo. ... 30 D 3
Hatfield, Pa., a350 ... 15 M 6
Hatfield Sta., Mass. ... 8 D 3
Hathaway, Mont. ... 49 K 3
Hathaway, Tenn. ... 41 B 2
Hatherly, Mass. (vil.), s.c.'95, 492 ... 9 E 4
Hat I., Mich. ... 22 L 6
Hatley, Wis., a150 ... 24 H 5
Hatoff, Ga. ... 38 F 7
Hatteras, N. C. ... 36 S 4
Hatteras, Cape, N. C. ... 36 S 4
Hatteras I., N. C. ... 36 S 4
Hatteras Inlet, N. C. ... 36 S 4
Hattiesburg (c.h.), Miss., '90, 1,172; '97, a4,000 ... 43 F 8
Hattieville, Ark., a100 ... 44 G 4
Hattieville, S. C. ... 37 E 5
Hatton, Ala. ... 42 C 1
Hatton, Ark. ... 44 D 6
Hatton, Ill. ... 21 K 7
Hatton, Kan. ... 32 A 4
Hatton, Mich. ... 23 M 10
Hatton, Mo. ... 30 H 6
Hatton, N. Dak., a175 ... 26 G 2
Hatton, Pa., a200 ... 15 H 6
Hatton, Va. ... 34 F 5
Hatton, Wash. ... 51 G 3
Hatton, Wyo. ... 50 O 8
Haubstadt, Ind., a300 ... 19 A 8
Haugen, Wis. ... 24 C 3
Haughton, La., 305 ... 45 B 1
Haughville, Ind., 2,144 ... 19 D 5
Haulover Canal, Fla. ... 39 P 5
Hauppauge, N. Y., a300 ... 11 Q 10
Hausen, Cal. ... 56 E 1
Hauser, Idaho ... 50 B 2
Hausertown, Ind., a150 ... 19 B 6
Hauto, Pa., a300 ... 15 L 5
Havana, Ala., a300 ... 42 B 5
Havana (c.h.), Ill., 2,525 ... 20 E 5
Havana, Kan., a200 ... 32 F 4
Havana, Minn. ... 25 D 5
Havana, N. Dak., a100 ... 26 G 3
Havana, O., a225 ... 17 E 2
Havana, Tex., a400 ... 46 J 11
Havana Glen, N. Y. ... 13 J 7
Havelock, Ia., s.c.'95, 365 ... 28 D 2
Havelock, Neb., a800 ... 29 H 3
Havelock, N. C. ... 36 Q 5
Haven, Ia., a100 ... 28 H 4
Haven, Kan., a300 ... 32 E 4
Haven, N. Dak. ... 26 F 2
Havensville, Kan., s.c.'95, 260 ... 32 F 2
Haverford, Pa., a150 ... 15 L 1
Haverford (Tp.), Pa. ... 15 L 1
Haverhill, Ia. ... 28 H 4
Haverhill, Kan. ... 32 F 4
Haverhill, Mass. (city), s.c. 95, 30,209 ... 9 D 1
Haverhill (c.h.), N. H. (town), 2,545 ... 7 F 6
Haverhill, O., a125 ... 18 E 7
Haversham, R. I. ... 10 H 4
Haverstraw, N. Y., 5,070 ... 11 O 9
Haverstraw, N. Y. (on local map) ... 11 N 13
Haverstraw, N. Y. (town) ... 11 N 13
Haverstraw Bay, N. Y. ... 11 N 13
Havilah, Cal. ... 57 G 7
Haviland, Kan. ... 32 C 4
Haviland, O., a100 ... 17 A 2
Havre, Ia. ... 28 K 5
Havre, Mont., a900 ... 49 G 1
Havre de Grace, Md., 3,244 ... 33 L 2
Hawaquesaron, L., Wis. ... 24 G 3
Hawarden, Ia., s.c.'95, 1,725 ... 28 A 1
Hawcreek, Mo. ... 30 K 5
Hawes Hill, Mass. ... 8 F 3
Hawesville (c.h.), Ky., 1,013 ... 40 C 5
Hawgood, Idaho ... 50 G 6
Hawick, Minn. ... 25 C 4
Hawk, O. ... 18 F 6
Hawk, Va. ... 34 G 6
Hawk Cr., Minn. ... 25 B 1
Hawkeye, Ia., a200 ... 28 J 2
Hawkeye, Kan. ... 32 B 2
Hawkeye, Mo. ... 31 H 8
Hawkhead, Mich., a100 ... 23 J 13
Hawkins, Ark. ... 44 J 8
Hawkins (Co.), Tenn., 22,246 ... 41 Q 2
Hawkins, Tex., a300 ... 46 M 5
Hawkins, Wis. ... 24 E 3
Hawkins Pt., Md. ... 33 G 6
Hawkinstown, Va., a100 ... 34 F 3
Hawkinsville, Ala., a225 ... 42 G 6
Hawkinsville, Cal., a275 ... 56 C 1
Hawkinsville (c.h.), Ga., 1,755 ... 38 E 7
Hawkinsville, N. Y., a239 ... 12 M 5
Haw Knob, Tenn. ... 41 N 4
Hawkpoint, Mo. ... 30 K 7
Hawks Nest, N. Dak. ... 26 E 2
Hawksnest, W. Va., a225 ... 35 D 4
Hawks Park, Fla., a100 ... 39 P 5
Hawley, Kan. ... 32 D 3
Hawley, Mass. (town), s.c.'95, 468; (village), s.c.'95, 175 ... 8 C 2
Hawley, Minn., s.c.'95, 316 ... 25 A 3
Hawley, Mo. ... 31 H 10
Hawley, Neb. ... 29 D 2
Hawley, Okla. ... 48 G 1
Hawley, Pa., 1,968 ... 15 M 4
Hawley, S. Dak. ... 27 E 2
Hawley Peak, Ariz. ... 55 D 4
Hawleys Store, N. C. ... 36 N 4
Hawleyton, N. Y., a100 ... 12 L 7
Hawleyville, Conn. (place), a1,250; (town), 3,868 ... 10 B 4
Hawleyville, Ia., a150 ... 28 D 6
Hawlin, Va. ... 34 G 3
Haworth, Col. ... 53 F 1
Haworth, Kan. ... 32 E 2
Hawridge, Ala., a125 ... 42 F 8
Hawriver, N. C., 317 ... 36 L 2
Hawthorn, Fla., s.c.'95, 335 ... 39 M 3
Hawthorn, Kan. ... 32 G 2
Hawthorn, Pa., a375 ... 16 D 4
Hawthorne, Conn., a250 ... 10 A 5
Hawthorne, Ia., a100 ... 28 C 5
Hawthorne (c.h.), Nev., 337 ... 54 D 4
Hawthorne, N. J., a200 ... 14 H 2
Hawthorne, S. C. ... 37 E 5
Hawthorne, Wis., a400 ... 24 C 1
Haxtum, Col. ... 53 N 1
Hay, Ga., a100 ... 38 B 4
Hay, Wash. ... 51 H 3
Haycock, Va. ... 34 C 7
Hay Cr., Oreg. ... 52 E 2
Hay Cr., S. Dak. ... 27 A 2
Haycreek, Minn., a100 ... 25 E 5
Haycreek, Oreg. ... 52 E 2
Hayden, Col. ... 53 F 4
Hayden, Ind., a300 ... 19 E 7
Hayden, Ind. Ty. ... 48 L 1
Hayden, Md. ... 33 M 3
Hayden, Mo. ... 31 H 8
Hayden, O. ... 17 D 4
Haydenhill, Cal. ... 56 E 1
Hayden Row, Mass. (village), s.c.'95, 215 ... 9 B 4
Haydens Pass, Col. ... 53 G 6
Haydentown, Pa., a150 ... 16 C 7
Haydenville, Mass. (village), s.c.'95, 1,064 ... 8 C 3
Haydenville, O., a225 ... 18 F 5
Hayens, Neb. ... 29 G 2
Hayes, Ala. ... 42 C 4
Hayes, Cal. ... 57 E 6
Hayes, Col. ... 53 G 8
Hayes, Ill. ... 20 J 6
Hayes, Ia. ... 28 D 5
Hayes, Mich., a100 ... 23 P 10
Hayes (Co.), Neb., 3,053 ... 29 C 3
Hayes, N. Dak. ... 26 G 3
Hayes, Pa. ... 16 G 4
Hayes, Wash. ... 51 C 4
Hayes Center (c.h.), Neb., a200 ... 29 D 3
Hayes Sta., N. H. ... 7 K 9
Hayes Store, Va., a100 ... 34 K 6
Hayestown, Neb. ... 29 F 2
Hayesville, Ia., a100 ... 28 J 5
Hayesville (c.h.), N. C., a175 ... 36 B 4
Hayesville, O., 430 ... 17 F 3
Hayfield, Ia. ... 28 F 1
Hayfield, Minn., a300 ... 25 E 6
Hayfield, Pa., a150 ... 16 B 3
Hayfield, Va. ... 34 G 2
Hayfield Jc., Ia. ... 28 F 1
Hayfork, Cal. ... 56 B 2
Hayfork Mt., Cal. ... 56 B 2
Haygood, Ala. ... 42 E 8
Hay L., Mich. ... 22 N 5
Hay Lake Channel, Mich. ... 22 M 2
Haymarket, Va., a200 ... 34 H 3
Haymon, Ala. ... 42 E 8
Haymond, Tex. ... 47 D 7
Haymond, W. Va. ... 35 E 4
Haymow, Neb. ... 29 G 2
Haynersville, N. Y., a100 ... 12 Q 6

Haynerville, N. Y. (see Haynersville) ... 12 Q 6
Haynes, Ark., 255 ... 44 L 5
Haynes, Miss. ... 33 C 5
Haynes, W. Va. ... 35 F 4
Haynes Pt., Me. ... 6 G 8
Haynesville, La., a275 ... 45 G 1
Haynesville, Me. (town), 280 ... 6 G 4
Haynesville (c.h.), Ala., 355 ... 42 D 6
Haynesville, Ga., a100 ... 38 D 7
Haynie, Ga. ... 38 A 3
Haynies, Ia. ... 28 B 6
Hay Pt., Mich. ... 22 N 5
Hay R., Wis. ... 24 C 4
Hay Reservation, Oreg. ... 32 C 4
Hays (c.h.), Kan., s.c.'95, 979 ... 32 C 3
Hays, Ky., a100 ... 40 D 6
Hays, Miss. ... 33 F 5
Hays (Co.), Tex., 11,352 ... 46 J 7
Haysland, Tex. ... 46 N 5
Hays Mill, Ala ... 42 D 1
Hay Springs, Neb., 378 ... 29 B 1
Hays Sta., Miss. ... 33 B 7
Haystack, N. C. ... 36 H 2
Haystack, Oreg. ... 52 D 2
Haystack Butte, Cal. ... 56 C 1
Hay Stack Butte, Mont ... 49 D 2
Haystack Butte, Mont. ... 49 J 4
Haystack Buttes, S. Dak. ... 27 A 1
Haystack Mt., Me. ... 6 G 2
Haystack Mt., Vt. ... 7 C 11
Haystack Range, Wyo. ... 50 N 7
Haysville, Ind., a200 ... 19 C 8
Haysville, Pa., a600 ... 16 B 5
Hayt Corners, N. Y., a200 ... 13 J 6
Haytl, S. Dak. ... 27 G 2
Hayton, Wis., a200 ... 24 K 6
Hayward, Minn. ... 25 D 6
Hayward, Mo., a100 ... 31 N 12
Hayward, Oreg. ... 52 B 1
Hayward, S. Dak., a100 ... 27 A 3
Hayward (c.h.), Wis., s.c.'95, 3,741 ... 24 D 2
Haywards, Cal., 1,419 ... 56 C 5
Haywood, Ga. ... 38 A 3
Haywood (Co.), N. C., 13,346 ... 36 C 3
Haywood (Co.), Tenn., 23,558 ... 41 C 3
Hazael, O. ... 18 G 6
Hazard (c.h.), Ky., a600 ... 40 K 6
Hazard, Neb. ... 29 E 2
Hazard, Wash. ... 51 H 2
Hazardville, Conn., a800 ... 10 E 2
Hazardville Sta., Conn. ... 10 F 2
Hazel, Ky., a200 ... 40 D 3
Hazel, S. C. ... 37 C 2
Hazel, S. Dak. ... 27 G 2
Hazel, W. Va. ... 35 E 1
Hazelcreek, Cal., a155 ... 56 C 1
Hazel Creek Jc., Pa. ... 15 L 5
Hazeldell, Ill., a150 ... 21 J 7
Hazeldell, Miss. ... 33 H 2
Hazeldell, Oreg. ... 52 C 3
Hazeldell, Pa., a200 ... 16 B 5
Hazel Green, Ala. ... 42 D 1
Hazelgreen, Ky., 218 ... 40 K 5
Hazelgreen, Wis., s.c.'95, 448 ... 24 E 9
Hazelgrove, Ark. ... 44 K 3
Hazelhurst, Pa., a375 ... 16 E 3
Hazelhurst, Wis., a300 ... 24 G 3
Hazelhurst Jc., Wis. ... 24 H 3
Hazelridge, Tenn. ... 41 G 2
Hazelrigg, Ind. ... 19 C 4
Hazelrun, Minn., a100 ... 25 B 5
Hazelrun, Mo., a100 ... 31 M 9
Hazelspring, Va. ... 34 D 2
Hazeltine, Col. ... 53 J 3
Hazelton, Kan., s.c.'95, 174 ... 32 D 4
Hazelton, Mich., a150 ... 23 O 11
Hazelton, W. Va. ... 35 G 1
Hazel Valley, Ark., a100 ... 44 D 3
Hazelville, Mo. ... 30 H 4
Hazelwood, Ind., a100 ... 19 C 5
Hazen, Ala. ... 42 C 6
Hazen, Ark., 458 ... 44 J 5
Hazen, Ga. ... 38 G 4
Hazen, N. J., s.c.'95, 180 ... 14 D 2
Hazen, N. Dak. ... 26 C 2
Hazen, Pa., a100 ... 16 E 4
Hazen Bay, Alaska ... 58 G 6
Hazen Jc., N. H. ... 7 H 5
Hazlebrook, Pa., a150 ... 15 L 5
Hazledell, Tex. ... 46 J 6
Hazle Green, Ia. ... 28 L 3
Hazlegreen, Mo. ... 31 G 9
Hazlehurst, Ga., 290 ... 38 F 8
Hazlehurst (c.h.), Miss., a1,275 ... 33 D 7
Hazlepatch, Ky., 258 ... 40 H 6
Hazleton, Ind., 608 ... 19 A 8
Hazleton, Ia., s.c.'95, 452 ... 28 K 2
Hazleton, Minn. ... 25 A 1
Hazleton, Mo. ... 31 H 9
Hazleton, Pa., '90, 11,872; '97, a20,000 ... 15 K 5
Hazlettville, Del., a225 ... 33 N 3
Hazlewood, Ky. ... 40 B 2
Hazlewood, O., a525 ... 18 B 6
Head Harbor I., Me. ... 6 J 6
Headland, Ala., a600 ... 42 G 8
Headlee, Ind., a100 ... 19 C 3
Head of Bay, N. Y. ... 11 R 14
Head of Grassy, Ky. ... 40 K 4
Head of Navigation, Wash. ... 51 F 1
Head Quarters, Ky., a100 ... 40 H 4
Headquarters, Mo. ... 31 M 10
Headsville, Tex. ... 46 L 6
Headsville, W. Va. ... 35 J 2
Headwaters, Va. ... 34 E 4
Heady, Mo. ... 31 F 10
Heafford Jc., Wis. ... 24 G 3
Healdsburg, Cal., 1,485 ... 56 C 4
Healdton, Ind. Ty., a100 ... 48 G 6
Healdville, Vt. ... 7 C 9
Healing Springs, Ala., a100 ... 42 A 7
Healing Springs, Va., a100 ... 34 D 5
Health, Ark. ... 44 E 3
Healy, Kan. ... 32 B 3
Healy, Nev. ... 54 E 3
Heard (Co.), Ga., 9,557 ... 38 A 5
Heard, Tenn. ... 41 L 1
Heardmont, Ga. ... 38 F 3
Hearden, Ala. ... 42 B 10
Heardville, Ga., a100 ... 38 C 3
Hearn, Ark. ... 44 F 6
Hearne, Tex., a2,000 ... 46 L 7
Hearst, Cal. ... 56 B 3
Heart Butte, N. Dak. ... 26 C 3
Heart L., Wyo. ... 50 O 4
Heart Mt., Wyo. ... 50 K 5
Heartpine, Ga. ... 38 E 9
Heart R., N. Dak. ... 26 B 3
Heartwellville, Vt., a175 ... 7 B 11
Heaston, Okla. ... 48 F 4
Heaters, W. Va. ... 35 E 3
Heath, Mass. (town), s.c.'95, 476; (village), s.c.'95, 243 ... 8 C 2
Heath, Neb. ... 29 A 2
Heath, Vt. ... 7 E 6
Heaths Peak, Wyo. ... 50 N 7
Heath Spring, S. C., a100 ... 37 G 2
Heathsville (c.h.), Va., a500 ... 34 L 5
Hebard, Wis. ... 24 H 3
Hebbardsville, O., a125 ... 18 F 6
Hebberdsville, Ky., a350 ... 40 B 5
Hebbertsburg, Tenn. ... 41 M 2
Hebbronville, Tex., a100 ... 46 J 10
Heber, Ariz. ... 55 E 4
Heber (c.h.), Ark., a800 ... 44 H 4
Heber, Kan. ... 32 E 2
Heber (c.h.), Utah, s.c.'95, 1,672 ... 54 L 2
Hebo, Oreg. ... 52 B 1
Hebron, Ala. ... 42 F 3
Hebron, Ark. ... 44 F 7
Hebron, Col. ... 53 F 1
Hebron, Conn. (place), a500; (town), 1,093 ... 10 F 3
Hebron, Ga. ... 38 F 6
Hebron, Ill., a225 ... 20 J 1
Hebron, Ind., 689 ... 19 B 2
Hebron, Ia., a100 ... 28 E 5
Hebron, Ky., a100 ... 40 G 2
Hebron, Me. (town), 640 ... 6 C 7
Hebron, Md. ... 33 N 5
Hebron, Miss., a275 ... 43 E 7
Hebron, Mo. ... 30 E 5
Hebron (c.h.), Neb., 1,502 ... 29 G 3
Hebron, N. H. (town), 245 ... 7 G 8
Hebron, N. Y., a250 ... 12 Q 5
Hebron, N. C. ... 36 H 4
Hebron, N. Dak., a100 ... 26 C 3
Hebron, O., 415 ... 18 F 5
Hebron, Pa. ... 16 F 3
Hebron, S. C., a150 ... 37 E 2
Hebron, Utah ... 54 J 5
Hebron, Va. ... 34 H 6
Hebron, W. Va., a150 ... 35 D 2
Hebronville, Mass. (village), s.c.'95, 665 ... 9 C 5
Hecker, Ill., a200 ... 21 E 9
Heckla, Miss. ... 43 F 8
Hecktown, Pa., a175 ... 15 M 5
Hecla, Ind., a250 ... 19 E 2
Hecla, Mont., a300 ... 49 D 4
Hecla, Neb. ... 29 C 1
Hecla, O., a100 ... 18 E 7
Hecla, S. Dak., a225 ... 27 F 1
Hecla, Wyo. ... 50 O 8
Hecla Jc., Col. ... 53 F 5
Hecla Sta., Pa., 610 ... 16 D 6
Hecla Works, N. Y., a150 ... 12 M 5
Hector, Ala. ... 42 F 6
Hector, Ind. ... 19 G 4
Hector, Minn., s.c.'95, 521 ... 25 C 5
Hector, N. Y. ... 13 J 7
Hector, O., a200 ... 17 B 2
Hectorville, Vt. ... 7 D 3
Hedge, Ia. ... 28 J 4
Hedge City, Mo. ... 30 H 4
Hedgehog, Wis. ... 24 M 4
Hedges, Cal. ... 57 L 10
Hedges, O., a200 ... 17 B 2
Hedgesville, N. Y., a125 ... 13 G 7
Hedgesville, W. Va., 448 ... 35 K 1
Hedgewood, Kan. ... 32 C 2
Hedrick, Ind., a100 ... 19 B 4
Hedrick, Ia., s.c.'95, 1,021 ... 28 J 5
Hedrick, Mo. ... 31 J 9
Hedwigs Hill, Tex., a10 ... 46 H 7
Heffron, Tex. ... 47 C 3
Heflin, Ala., 383 ... 42 F 3
Heflin, Ky. ... 40 B 5
Heflin, N. C. ... 36 N 3
Hegbert, Minn. ... 25 A 4
Hege, Ind. ... 19 E 6
Hegewisch, Ill. ... 21 D 11
Hegg, Wis. ... 24 D 6
Hegira, Ky. ... 40 F 7
Heiberg, Minn. ... 25 A 2
Heidelberg, Minn., s.c.'95, 136 ... 25 D 5
Heidelberg, Miss., a300 ... 43 G 7
Heidenheimer, Tex., a200 ... 46 K 7
Heidlersburg, Pa., a200 ... 15 H 7
Heidtville, Fla., a275 ... 39 M 4
Height of Land L., Minn ... 25 B 3
Heights Sta., Wis. ... 24 H 4
Heilman, Ind. ... 19 B 8
Heilmandale, Pa., a150 ... 15 J 6
Heilsburg, Ill. ... 21 G 8
Heln, S. Dak. ... 27 E 1
Heln, Wis. ... 24 E 5
Heineman, S. C. ... 37 J 4
Heinrichtown, Ill. ... 21 F 9
Heisleyville, N. J., a400 ... 14 E 9
Heizer, Kan. ... 32 D 3
Helbig, Wis. ... 24 B 4
Helderberg Mts., N. Y. ... 12 O 6
Helena, Ala., a375 ... 42 D 4
Helena (c.h.), Ark., 5,189 ... 44 L 5
Helena, Cal. ... 56 B 2
Helena, Ga. ... 38 F 8
Helena, Ky., a150 ... 40 J 3
Helena, Mich. ... 23 Q 10
Helena, Mo., a100 ... 30 C 5
Helena (c.h. and State capital), Mont., '90, 13,834; '97, a15,000 ... 49 E 3
Helena, Nev. ... 54 E 2
Helena, N. Y., a200 ... 12 N 2
Helena, N. Dak. ... 26 F 2
Helena, O., a550 ... 17 D 2
Helena, Okla. ... 48 F 1
Helena, S. C., 481 ... 37 E 3
Helena, Tex., a300 ... 46 K 9
Helena L., Miss. ... 43 C 1
Helenville, Wis., a300 ... 24 J 8
Helenwood, Tenn., 200 ... 41 M 2
Helfenstein, Pa., a500 ... 15 K 5
Helgen, S. Dak., a100 ... 27 G 1
Helisma Sta., Cal. ... 56 E 4
Helix, Cal. ... 57 H 10
Helix, Oreg., a150 ... 52 G 1
Hellam, Pa., a450 ... 15 J 6
Hell Cr., Col. ... 53 N 4
Hellem, Minn. ... 25 A 1
Heller, Wis. ... 24 G 4
Hellertown, Pa., 708 ... 15 M 5
Hell Gate, N. Y. ... 11 Q 13
Hell Gate R., Mont. ... 49 C 3
Hell Hole, Col. ... 53 A 3
Helm, Miss. ... 43 C 3
Helmer, Mich. ... 22 K 5
Helmetta, N. J., a600 ... 14 G 4
Helmick, Kan. ... 32 F 3
Helmick, S. Dak. ... 27 F 2
Helmville, Mont. ... 49 C 3
Heloise, Tenn. ... 41 B 2
Helper, Utah ... 54 L 3
Helton, Ky. ... 40 J 7
Helton, Mo. ... 30 K 5
Helton, N. C., a200 ... 36 G 1
Heltonville, Ind., a500 ... 19 D 7
Helvetia, Pa., a200 ... 16 E 4
Helvetia, W. Va., a275 ... 35 F 3
Heman, Okla. ... 48 E 1
Hematite, Mo., a150 ... 31 L 8
Hematite, Tenn. ... 41 G 2
Hematite, Va. ... 34 C 5
Hembree, Oreg. ... 52 B 1
Hembrie, Tex. ... 47 F 7
Hemet, Cal., a175 ... 57 H 9
Hemingford (c.h.), Neb., a400 ... 29 A 1
Hemingway, Miss. ... 43 E 4
Hemlock, Cal. ... 56 B 3
Hemlock, Ind., a125 ... 19 D 4
Hemlock, Mich., a250 ... 23 N 11
Hemlock, N. Y. ... 13 G 6
Hemlock, O., a100 ... 18 F 5
Hemlock, W. Va. ... 35 F 3
Hemlock, Wis. ... 24 E 5
Hemlock L., N. Y. ... 13 G 6
Hemmett, Ark., a200 ... 44 M 2
Hemphill (Co.), Tex., 519 ... 47 G 2
Hemphill (c.h.), Tex., a300 ... 46 O 6
Hemple, Mo., a400 ... 30 C 5
Hempridge, Ky. ... 40 F 4
Hempstead (Co.), Ark., 22,796 ... 44 E 7
Hempstead, Ga., a225 ... 38 D 9
Hempstead, N. Y., 4,831 ... 11 P 10
Hempstead, N. Y. (town) ... 11 S 14
Hempstead (c.h.), Tex., 1,671 ... 46 L 7
Henagar, Ala. ... 42 F 1
Hendershot, O. ... 18 J 5
Henderson, Ala. ... 42 E 7
Henderson, Ark. ... 44 H 2
Henderson, Col. ... 53 J 3
Henderson, Ga., a225 ... 38 D 7
Henderson, Ill., 163 ... 20 E 3
Henderson (Co.), Ill., 9,876 ... 20 C 4
Henderson, Ind. ... 19 E 5
Henderson, Ia., s.c.'95, 255 ... 28 C 5
Henderson (Co.), Ky., 20,536 ... 40 A 5
Henderson (c.h.), Ky., '90 8,835; '97, a13,000 ... 40 A 5
Henderson, La. ... 45 G 1
Henderson, Me. ... 6 E 5
Henderson, Md., a200 ... 33 M 3
Henderson, Mich., a150 ... 23 N 11
Henderson (c.h.), Minn., s.c.'95, 1,006 ... 25 D 5
Henderson, Miss. ... 43 G 8
Henderson, Mo., a175 ... 31 F 10
Henderson, Mt., Mont. ... 49 G 4
Henderson, Neb., a200 ... 29 G 3
Henderson, N. Y., 358 ... 12 K 4
Henderson, L., N. Y. ... 12 O 3
Henderson (Co.), N. C., 12,589 ... 36 D 4
Henderson (c.h.), N. C., 4,191 ... 36 N 2
Henderson, Okla., a100 ... 48 H 4
Henderson, Oreg. ... 52 B 2
Henderson, Pa., a125 ... 16 C 4
Henderson (Co.), Tenn., 16,336 ... 41 E 3
Henderson (c.h.), Tenn., 1,069 ... 41 D 4
Henderson (Co.), Tex., 12,285 ... 46 M 5
Henderson (c.h.), Tex., 1,536 ... 46 N 5
Henderson, W. Va., a250 ... 35 B 3
Henderson Bay, N. Y. ... 12 K 4
Henderson Mound, Mo. ... 31 N 11
Hendersons Springs, Tenn., a100 ... 41 O 3
Hendersonville (c.h.), N. C., 1,216 ... 36 D 4
Hendersonville, S. C., 286 ... 37 G 6
Hendersonville, Tenn., 215 ... 41 H 2
Hendley, Neb., a125 ... 29 D 3
Hendricks (Co.), Ind., 21,498 ... 19 C 5
Hendricks, Minn. ... 25 A 5
Hendricks, W. Va., a350 ... 35 G 2
Hendrickson, Mo., a125 ... 31 M 11
Hendricks Sta., Ky. ... 40 B 6
Hendrix, Tenn. ... 41 C 3
Hendrum, Minn., a200 ... 25 A 2
Hendrysburg, O., a375 ... 17 H 4
Henefer, Utah, s.c.'95, 347 ... 54 L 1
Henley, Cal. ... 56 C 1
Henley, O., a125 ... 18 D 7
Henleyville, Cal. ... 56 C 3
Henlopen, Cape, Del. ... 33 O 4
Henly, Tex. ... 46 J 7
Hennepin (c.h.), Ill., 574 ... 20 G 3
Hennepin, Ind. Ty. ... 48 H 6
Hennepin (Co.), Minn., s.c.'95, 217,798 ... 25 D 4
Hennessey, Okla., a1,500 ... 48 G 2
Henniker, N. H. (town), 1,385 ... 7 G 10
Henning, Ill. ... 20 K 5
Henning, Minn., s.c.'95, 352 ... 25 B 3
Henning, Tenn., 420 ... 41 B 3
Henno, O., a350 ... 18 B 5
Henrico, Ark. ... 44 K 6
Henrico (Co.), Va., 103,394 ... 34 J 6
Henrietta, Ill. ... 20 H 1
Henrietta, Mich., a225 ... 23 N 13
Henrietta, Minn. ... 25 B 3
Henrietta, Mo. ... 31 E 7
Henrietta, N. Y., a300 ... 13 G 5
Henrietta, N. C., a100 ... 36 F 4
Henrietta, O., a125 ... 17 F 2
Henrietta, Pa., a250 ... 16 F 6
Henrietta (c.h.), Tex., 2,100 ... 46 J 4
Henrietta, Wis., a100 ... 24 F 8
Henrieville, Utah ... 54 L 5
Henry (Co.), Ala., 24,847 ... 42 G 8
Henry, Col. ... 53 G 8
Henry (Co.), Ga., 16,220 ... 38 C 5
Henry, Ill., 1,512 ... 20 G 3
Henry (Co.), Ill., 33,338 ... 20 E 3
Henry (Co.), Ind., 23,879 ... 19 F 5
Henry (Co.), Ia., s.c.'95, 18,278 ... 28 K 5
Henry, Kan. ... 32 B 2
Henry (Co.), Ky., 14,164 ... 40 F 4
Henry, La. ... 45 E 7
Henry, Mo., a300 ... 30 E 6
Henry (Co.), Mo., 28,235 ... 31 E 8
Henry, Neb. ... 29 B 2
Henry, N. C., a200 ... 36 G 3
Henry (Co.), O., 25,080 ... 17 B 2
Henry, S. C. ... 37 E 3
Henry, S. Dak., s.c.'90, 194 ... 27 G 2
Henry, Tenn., a225 ... 41 E 2
Henry (Co.), Tenn., 21,070 ... 41 E 2
Henry, Va. ... 34 J 7
Henry, Cape, Va. ... 34 M 7
Henry, Cape, Va. (on local map) ... 34 M 2
Henry (Co.), Va., 18,208 ... 34 D 7
Henry Clay Factory, Del., 829 ... 33 N 1
Henryellen, Ala., 459 ... 42 D 3
Henry Fork, Idaho ... 50 L 2
Henry I., Wash. ... 51 B 1
Henry L., Idaho ... 50 H 5
Henry Mts., Utah ... 54 M 5
Henrys Fork, Wyo. ... 50 K 8
Henry Sta., W. Va. ... 35 D 4
Henryville, Ind., a300 ... 19 E 7
Henryville Sta., Pa. ... 15 M 4
Hensel, N. Dak., a125 ... 26 G 1
Hensbaw, Ky. ... 40 A 5
Hensler, N. Dak. ... 26 C 2
Hensley, Ark., a100 ... 44 H 5
Hensley, N. C. ... 36 E 3
Henson, Col., a150 ... 53 D 6
Henson, Mo. ... 31 O 11
Henson Cr., Md. ... 33 C 6
Hensonville, N. Y., a300 ... 12 O 7
Hepburn, Ia., a100 ... 28 C 6
Hepburn, O., a225 ... 17 D 3
Hephzibah, Ga., a500 ... 38 H 5
Hepler, Kan., s.c.'95, 261 ... 32 G 4
Hepler, Mont. ... 49 E 2
Heppner (c.h.), Oreg., 675 ... 52 F 1
Heppner Jc., Oreg. ... 52 F 1
Herbemont, Ind. ... 19 C 5
Herbert, Ill., a100 ... 20 H 1
Herbert, Miss. ... 43 G 5
Herbert, S. C. ... 37 F 2
Herbert, W. Va. ... 35 B 4
Herbert, Wis. ... 24 B 5
Herberts Pt., Miss. ... 43 C 1
Herbertsville, N. J., a125 ... 14 H 5
Herb R., Ga. ... 38 G 2
Herculaneum, Mo., a300 ... 31 M 8
Hercules, Mo. ... 31 G 11
Herd, Ark. ... 44 E 2
Herdland, Ia. ... 28 C 2
Herdon, Neb. ... 29 A 2
Hereford, Col. ... 53 K 1
Hereford, Md., a250 ... 33 K 2
Hereford, Minn. ... 25 A 4
Hereford, Oreg. ... 52 G 2
Hereford, S. Dak. ... 27 A 2
Hereford, W. Va. ... 35 C 3
Hereford Inlet, N. J. ... 14 E 9
Herlman, Utah ... 54 B 6
Herington, Kan., s.c.'95, 1,446 ... 32 F 3
Herklmer, Kan., a200 ... 32 F 2
Herklmer (Co.), N. Y., 45,608 ... 12 N 5
Herklmer (c.h.), N. Y., a3,500 ... 12 N 5
Herman, Minn., s.c.'95, 338 ... 25 A 4
Herman, Neb., 319 ... 29 H 2
Herman, Pa., a100 ... 16 C 5
Herman, L., S. Dak. ... 27 G 3
Hermann (c.h.), Mo., 1,410 ... 31 K 7
Hermann, Oreg. ... 52 B 2
Hermans Peak, Col. ... 53 A 8
Herman Sta., Ky. ... 40 B 7
Hermansville, Mich., 652 ... 22 F 6

Hermanville, Miss. ..... 43 C 7
Herminie, Pa. ..... 16 C 6
Hermitage, Cal. ..... 56 B 4
Hermitage (c.h.), Mo., a250... 31 F 9
Hermitage, N. Y., a300 ..... 13 F 6
Hermitage, Pa., a100 ..... 16 B 4
Hermitage, Tenn. ..... 41 H 2
Hermitage, Va. ..... 34 F 4
Hermits L., Wis. ..... 24 E 1
Hermon, Ill., a125 ..... 20 E 4
Hermon, Me. (town), 1,282 ... 6 E 6
Hermon, N. Y., 473 ..... 12 M 3
Hermosa, Col. ..... 53 C 8
Hermosa, N. Mex., a250 ..... 55 H 5
Hermosa, S. Dak., s.c.'95, 142. 27 A 3
Hermosa, Tex. ..... 47 D 6
Hermosa Cr., Col. ..... 53 C 7
Hernandez, Cal. ..... 57 E 6
Hernando, Fla. ..... 39 M 5
Hernando (Co.), Fla., s.c.'95, 2,940 ..... 39 M 5
Hernando (c.h.), Miss., 602 ... 43 E 1
Herndon, Ark. ..... 44 L 3
Herndon, Cal. ..... 57 F 6
Herndon, Ga., a200 ..... 38 G 6
Herndon, Ia., a150 ..... 28 E 4
Herndon, Kan., a125 ..... 32 B 2
Herndon, Ky., a150 ..... 40 A 7
Herndon, Mo., a100 ..... 30 F 6
Herndon, Pa., a400 ..... 15 J 5
Herndon, Va., 795 ..... 34 J 3
Hernshaw, W. Va. ..... 35 C 4
Herod, Ga. ..... 38 B 8
Herold, W. Va. ..... 35 E 3
Herold, Wis. ..... 24 C 6
Heron, Minn., s.c.'95, 646 .... 25 B 6
Heron, Mont. ..... 49 A 1
Heron, Tenn. ..... 41 G 4
Heron L., Wash. ..... 51 C 2
Heron L., Me. ..... 6 E 3
Heron Lake Sta., Minn. ..... 25 B 6
Herrell, N. C. ..... 36 E 2
Herrick, Ill., a350 ..... 21 G 7
Herrick, Neb. ..... 29 G 1
Herrick, Pa., a200 ..... 15 K 3
Herrick Center, Pa., a300 ..... 15 L 3
Herrickville, Pa., a275 ..... 15 K 3
Herrin, Ill. ..... 21 G 10
Herring, N. C. ..... 36 N 4
Herring, O., a300 ..... 17 C 3
Herring Bay, Md. ..... 33 K 4
Herring Pond, Mass. ..... 9 C 6
Herring Run, Md. ..... 33 G 5
Herrings Cr., Col. ..... 53 G 5
Herrington, Ala. ..... 42 C 8
Herron, Okla. ..... 48 G 3
Herrs I., Pa. ..... 16 F 1
Herrwood, Ky., a375 ..... 40 B 5
Herschel, Ga. ..... 38 H 7
Herschel I., Alaska ..... 58 U 1
Herscher, Ill., 224 ..... 20 J 3
Hersey, Me. ..... 6 G 3
Hersey (c.h.), Mich., 328 ..... 23 L 10
Hersey, Wis., a250 ..... 24 B 5
Hershey, Neb. ..... 29 C 2
Hershman, Ga. ..... 38 H 6
Hersman, Ill., a150 ..... 20 D 6
Hertford (Co.), N. C., 13,851.. 36 P 2
Hertford (c.h.), N. C., 733 .... 36 Q 2
Hervey City, Ill. ..... 21 H 6
Herwig, Tex. ..... 46 J 7
Heselton, Ky. ..... 40 K 3
Hesler, Ky., a100 ..... 40 G 4
Heslop, O., a250 ..... 18 H 5
Hesper, Ia., a300 ..... 28 K 1
Hesperia, Cal., a100 ..... 57 H 8
Hesperia, Mich., 506 ..... 23 J 10
Hesperus, Col., a200 ..... 53 B 8
Hess, Okla. ..... 48 D 6
Hess, Pa., a300 ..... 15 K 7
Hessel, Mich., a200 ..... 23 N 5
Hesseltine, Wash. ..... 51 G 2
Hesston, Kan., a100 ..... 32 E 3
Hessville, Ind., a100 ..... 19 B 1
Hessville, O., a200 ..... 17 D 2
Hestand, Ky. ..... 40 E 7
Hester, La. ..... 45 H 6
Hester, Mo. ..... 30 J 5
Hester, S. C. ..... 37 C 3
Hesterville, Miss. ..... 43 E 4
Hetch-Hetchy Valley, Cal. ... 57 K 5
Hetland, S. Dak., a175 ..... 27 G 2
Hetlerville, Pa., a150 ..... 15 K 4
Hetten, Cal. ..... 56 B 2
Hettick, Ill., a350 ..... 21 E 7
Hettie, Va. ..... 34 C 2
Hettie, W. Va. ..... 35 F 3
Hettinger (Co.), N. Dak., 81 (now part of Stark Co.)..... 26 B 3
Heun, Neb. ..... 29 G 2
Heuvelton, N. Y., 1,500 ..... 12 M 2
Hewett, Ga. ..... 38 H 8
Hewett, W. Va., a200 ..... 35 C 5
Hewins, Kan. ..... 32 F 4
Hewitt, Ind. Ty. ..... 48 H 6
Hewitt, Minn. ..... 25 B 3
Hewitt, N. J., a225 ..... 14 G 1
Hewitt, Wis., a200 ..... 24 F 5
Hewitts, N. C. ..... 36 B 4
Hewlett, N. Y., a500 ..... 11 S 15
Hewlett, Va. ..... 34 H 5
Hewletts Pt., N. Y. ..... 11 S 12
Hexlena, N. C. ..... 36 P 2
Heyward, S. C. ..... 37 G 7
Heyworth, Ill., 566. ..... 20 H 5
Hiattville, Kan., s.c.'95, 146 .. 32 H 4
Hiawassee (c.h.), Ga., a200.... 38 D 2
Hiawassee, Tenn. ..... 41 N 4
Hiawassee College, Tenn ..... 41 N 3
Hiawassee R., Tenn. ..... 41 M 4
Hiawatha (c.h.), Kan., s.c.'95, 3,062 ..... 32 G 2
Hiawatha, Mich. ..... 22 J 5
Hiawatha, Neb. ..... 29 C 3
Hibbard, Ind., a125 ..... 19 D 2
Hibbard, Tenn. ..... 41 J 4
Hibbing, Minn., s.c.'95, 1,085. 25 D 2
Hibernia, Fla. ..... 39 N 2
Hibernia, N. J., a1,380 ..... 14 G 2
Hibernia, N. Y., a225 ..... 11 P 8
Hibernia Sta., Mo. ..... 30 H 7
Hibler, S. C. ..... 37 D 4
Hicahoahala Cr., Miss. ..... 43 E 1
Hickerson, Tenn. ..... 41 J 4
Hickman, Del., a100 ..... 33 M 4
Hickman, Ill. ..... 20 K 4
Hickman, Ind. Ty. ..... 48 N 4
Hickman (Co.), Ky., 11,637 ... 40 B 3
Hickman (c.h.), Ky., 1,652 .... 40 B 3
Hickman, Neb., 341 ..... 29 H 3
Hickman, S. C. ..... 37 L 3
Hickman, Tenn., 229 ..... 41 K 2
Hickman (Co.), Tenn., 14,499.. 41 F 3
Hickman Mills, Mo., a200 .... 31 D 7
Hickmans, Ala. ..... 42 B 4
Hickman Sta., Ala. ..... 12 E 4
Hickok, Pa. ..... 16 G 3
Hickory, Ind. Ty. ..... 48 J 5
Hickory, Minn. ..... 25 D 3
Hickory, Miss., a275 ..... 43 F 6
Hickory (Co.), Mo., 9,453 .... 31 F 9
Hickory, Mo., a500 ..... 30 E 4
Hickory, N. C., 2,023 ..... 36 G 3
Hickory, Pa., a200 ..... 16 B 6
Hickory, S. C. ..... 37 F 1
Hickory, Va. ..... 34 L 7
Hickory, W. Va., a225..... 35 B 3
Hickory Barren, Mo. ..... 31 F 10
Hickory Br., La. ..... 45 C 5
Hickory Corners, Mich., a250.. 23 L 13
Hickory Cr., Ill. ..... 20 F 3
Hickory Cr., Ill. ..... 21 H 8
Hickory Cr., Okla. ..... 48 K 1
Hickory Cr., Pa. ..... 16 D 3
Hickory Creek Sta., Mo. ..... 30 E 4
Hickorydlat, Ala., a200 ..... 42 G 4
Hickorydlat, Ky. ..... 40 D 7
Hickory Flat, Miss., 293 ..... 43 F 1
Hickory Flat, S. C. ..... 37 C 2
Hickorygrove, Ga. ..... 38 C 6
Hickorygrove, Ky., 145 ..... 40 C 3
Hickorygrove, Pa., a100 ..... 15 L 3
Hickory Grove Sta., Ill. ..... 20 E 1
Hickoryhill, Mo. ..... 31 H 8
Hickory L., Mich. ..... 23 Q 9
Hickory Plains, Ark., a250 ... 44 J 4
Hickory Plains, Miss. ..... 43 H 1
Hickory Pt., N. C. ..... 36 Q 4
Hickoryridge, Ark. ..... 44 J 4
Hickory Sta., Ark. ..... 44 F 6
Hickory Valley, Ark. ..... 44 K 3
Hickory Valley, La. ..... 45 D 2
Hickory Valley, Tenn., 157 .. 41 C 4
Hickory Withe, Tenn., a150 ... 41 B 4
Hicks, Ill. ..... 21 J 10
Hicks, La. ..... 45 D 4
Hicks, Mich. ..... 23 N 8
Hicks, N. Y. ..... 13 J 7
Hicks Mill, Md. ..... 33 J 3
Hickson, N. Dak. ..... 26 G 3
Hicks Run, Pa. ..... 16 F 4
Hicks Sta., O. ..... 18 B 6
Hicksville, N. Y., a2,000 ..... 11 P 10
Hicksville, N. C. ..... 36 F 4
Hicksville, O., 2,141 ..... 17 A 2
Hicksville, Va. ..... 34 A 6
Hicks Wharf, Va., a225 ..... 34 L 6
Hico, Ky. ..... 40 D 3
Hico, La. ..... 45 D 1
Hico, Okla. ..... 48 H 4
Hico, Tenn. ..... 41 D 2
Hico, Tex., 649 ..... 46 J 6
Hicpoche, L., Fla. ..... 39 O 9
Hicumbottom, W. Va. ..... 35 C 3
Hidalgo, Ill., a100 ..... 21 J 7
Hidalgo (Co.), Tex., 6,534 .... 46 J 11
Hidalgo (c.h.), Tex., 389 .... 46 J 11
Hiddenite, N. C., a100 ..... 36 G 3
Hidout, Mo. ..... 31 L 10
Higbee, Col. ..... 53 L 7
Higbee, Mo., 1,093 ..... 30 G 6
Higby, O., a825 ..... 18 E 6
Higby, Wyo., a200 ..... 50 N 5
Higdon, Ala. ..... 42 F 1
Higdon, Ky. ..... 40 D 6
Higdons Store, Ga. ..... 38 B 2
Higdon Sta., Tenn. ..... 41 N 4
Higganum, Conn., a550 ..... 10 E 4
Higgins, N. C. ..... 36 E 3
Higgins, Neb. ..... 29 A 2
Higgins, Tex., a200 ..... 47 G 1
Higgins, Wyo. ..... 50 J 7
Higgins Ferry, S. C. ..... 37 E 3
Higgins L., Mich. ..... 23 M 9
Higginson, Ark. ..... 44 J 4
Higginsport, Ky. ..... 40 J 3
Higginsport, O., 764 ..... 18 C 7
Higgins Pt., Md. ..... 33 J 6
Higginsville, Ill. ..... 20 K 5
Higginsville, Mo., 2,342 ..... 30 E 6
Higginsville, N. Y., a350 .... 12 L 5
Higginsville, W. Va. ..... 35 J 2
Higgston, Ga., a125 ..... 38 G 7
High Bridge, Idaho ..... 50 G 5
High Bridge, Ia. ..... 28 F 4
Highbridge, Ky., a200 ..... 40 G 5
Highbridge, N. J., a800 ..... 14 E 3
Highbridge, N. Y. ..... 11 Q 12
High Bridge, Va. ..... 34 G 6
Highbridge, Wis., a200 ..... 24 E 2
Highcreek, Ia. ..... 28 B 6
Highfalls, Ala. ..... 42 F 8
High Falls, N. Y., 574 ..... 12 O 8
High Falls, S. C. ..... 37 G 2
Highfield, Md., a100 ..... 33 G 1
Highfield, Mont. ..... 49 G 3
Highflats, N. Y. ..... 12 N 2
High Forest, Minn., s.c.'95, 154 25 E 6
Highgate, Mo. ..... 31 J 8
Highgate, Vt. (town), 1,853.... 7 B 3
Highgate Center, Vt., a250 .... 7 C 3
Highgate Springs, Vt., a100 ... 7 B 3
Highgrove, Mo. ..... 31 J 8
High Hill, Mo., a300 ..... 30 K 7
Highhill, Tex., a100 ..... 46 L 8
Highhouse, Tenn. ..... 41 N 2
High I., Mich. ..... 22 K 6
Highknob, Ky., a125 ..... 40 J 6
Highlake, Ia. ..... 28 D 1
Highlake, Pa. ..... 15 M 3
Highland, Cal. ..... 56 C 4
Highland, Conn. ..... 10 E 3
Highland, Fla., a100 ..... 39 M 2
Highland, Ill., 1,857 ..... 21 F 8
Highland, Ind. ..... 19 B 5
Highland, Ia. ..... 28 K 2
Highland, Kan., s.c.'95, 579... 32 G 2
Highland, Ky., a100 ..... 40 G 6
Highland, La. ..... 45 F 3
Highland, Md. ..... 33 D 4
Highland, Mich., a150 ..... 23 O 12
Highland, Miss. ..... 43 H 1
Highland, Neb. ..... 29 D 3
Highland, N. Y., a1,000 ..... 11 O 8
Highland, N. Y. (on local map) 11 N 10
Highland, N. Y. (town) ..... 11 M 12
Highland, O., a225 ..... 18 C 6
Highland (Co.), O., 29,048 ... 18 C 6
Highland, Okla. ..... 48 G 1
Highland, Oreg., a167 ..... 52 C 1
Highland, Pa., 657 ..... 15 L 4
Highland, S. C. ..... 37 D 1
Highland (Co.), Va., 5,352..... 34 D 4
Highland, W. Va. ..... 35 D 2
Highland, Wis., s.c.'95, 741... 24 F 8
Highland Falls, N. Y., 2,237.. 11 O 9
Highland Falls, N. Y. (on local map) ..... 11 N 12
Highland Home, Ala. ..... 42 E 7
Highland L., Conn. ..... 10 C 2
Highlandlake, Col. ..... 53 J 2
Highland Lake, Mass. ..... 9 C 4
Highland Lake, Pa. ..... 15 J 4
Highland Mills, N. Y., a500.... 11 O 9
Highland Mts., Nev. ..... 54 H 5
Highland Park, Conn., a200... 10 F 2
Highland Park, Fla. ..... 39 O 4
Highland Park, Ill., 2,163 ..... 20 K 1
Highland Park, Md. ..... 33 E 5
Highland Park, Mich., a375 ... 23 P 13
Highlands, Mass. ..... 9 E 3
Highlands, Mont. ..... 49 F 3
Highlands, N. J., a400 ..... 14 J 4
Highlands, N. Y. ..... 11 P 9
Highlands, N. C., 233 ..... 36 C 4
Highland Springs, Va., a250 .. 34 J 5
Highland Sta., Mich., a300.... 23 O 12
Highlands Sta., N. Y. ..... 11 P 9
Highland Sta., Kan. ..... 32 G 2
Highlandville, Mass. (village), s.c.'95, 1,150 ..... 9 D 3
Highlandville, Mo., a100 ..... 31 F 11
Highmarket, N. Y., a200..... 12 L 4
Highmore, Col. ..... 53 B 3
Highmore (c.h.), S. Dak., s.c. '95, 294 ..... 27 E 2
Highmount, N. Y. ..... 12 N 7
High Mt., Col. ..... 53 G 5
Higho, Col. ..... 53 F 1
High Peak, Cal. ..... 57 H 8
High Peak, Neb. ..... 29 D 1
High Peak, N. Y. ..... 11 S 8
High Peak, N. Y. ..... 12 P 7
High Plateau, Mont. ..... 49 M 4
Highpoint, Kan. ..... 32 C 3
Highpoint, Mo., a150 ..... 31 G 8
High Point, N. C., a4,025..... 36 K 3
Highpoint, S. C. ..... 37 D 3
High Prairie, Ill. ..... 21 E 9
High Pt., Md. ..... 33 H 5
Highridge, Conn., a500 ..... 10 A 5
High Rock Cr., Nev. ..... 54 C 1
High Rock Grove, Conn. ..... 10 C 4
Highshoals, Ala. ..... 42 G 4
Highshoals, Ga., 210 ..... 38 E 4
Highspire, Pa., 971 ..... 15 J 6
High Springs, Fla., a525..... 39 L 3
Hightower, Ga., a150 ..... 38 C 3
Hightowers, N. C. ..... 36 L 2
Hightown, Miss., a100 ..... 43 G 1
Hightown, Va. ..... 34 D 4
Hightstown, N. J., a1,900.... 14 F 4
Highview, Ia. ..... 28 F 2
Highview, N. Y., a175 ..... 11 N 8
Highview, W. Va., a100..... 35 K 2
Highway, Mo. ..... 31 K 9
Highwood, Conn., a500 ..... 10 B 4
Highwood, Ill., a475 ..... 20 K 1
Highwood, Mich. ..... 23 N 10
Highwood, Mont. ..... 49 F 2
Highwood, N. J., a300..... 14 D 1
Highwood Mts., Mont. ..... 49 F 2
Highwood Peak, Mont. ..... 49 F 2
Highwoods, N. Y., a500..... 12 O 7
Hika, Wis., a300 ..... 24 L 7
Hiko, Nev. ..... 54 G 5
Hiko Range, Nev. ..... 54 G 5
Hilbert, Wis., a300 ..... 24 K 6
Hilda, Va. ..... 34 J 7
Hildreth, Ill., a150 ..... 20 K 6
Hildreth, Neb., 141 ..... 29 E 3
Hilgard, Oreg., 429 ..... 52 G 1
Hilgard, Mt., Utah ..... 54 L 4
Hilham, Tenn. ..... 41 L 2
Hill, Ark. ..... 44 H 7
Hill, Ind. Ty. ..... 48 N 1
Hill, Nev. ..... 54 D 3
Hill, N. H. (town), 548..... 7 H 8
Hill, N. C. ..... 36 P 3
Hill, Pa., a100 ..... 16 B 4
Hill (Co.), Tex., 27,583..... 46 K 6
Hill, W. Va. ..... 35 C 4
Hillard, Mo. ..... 31 M 11
Hillburo, N. Y., a200 ..... 11 O 9
Hill City (c.h.), Kan., s.c.'95, 348 ..... 32 C 2
Hill City, S. Dak., s.c.'95, 675. 27 A 3
Hill City, Tenn., 1,763..... 41 L 4
Hill Cr., Del. ..... 33 N 4
Hill Cr., Oreg. ..... 52 C 2
Hillerman, Ill. ..... 21 H 11
Hillers, Mt., Utah ..... 54 M 5
Hillgirt, N. C. ..... 36 E 4
Hillgrove, O., a275 ..... 17 A 4
Hillgrove, Va. ..... 34 E 6
Hillham, Ind., a100 ..... 19 C 7
Hillhouse, Miss. ..... 43 C 2
Hillians Store, Ala. ..... 42 E 1
Hilliard, Fla. ..... 39 N 1
Hilliard, O. (see Hilliards).... 17 D 4
Hilliard, Wyo. ..... 50 J 8
Hilliards, Mich., a125 ..... 23 K 12
Hilliards, O., 338 ..... 17 D 4
Hilliards, Pa., a300 ..... 16 C 4
Hilliardston, N. C. ..... 36 O 2
Hillis, Ga., a100 ..... 38 H 6
Hillisburg, Ind., a250 ..... 19 D 4
Hillister, Tex., a100 ..... 46 N 7
Hillman, Mich., a300 ..... 23 O 7
Hill R., Minn. ..... 25 B 2
Hills, Minn., s.c.'95, 195..... 25 A 6
Hillsboro, Ala., a400 ..... 42 C 1
Hillsboro, Ark., a150 ..... 44 H 8
Hillsboro (Co.), Fla., s.c.'95, 31,362 ..... 39 L 7
Hillsboro, Ga., 166 ..... 38 D 5
Hillsboro (c.h.), Ill., a2,500... 21 F 7
Hillsboro, Ind., a425 ..... 19 B 4
Hillsboro, Ia., a250 ..... 28 K 6
Hillsboro, Kan., s.c.'95, 649... 32 E 3
Hillsboro, Ky., 212 ..... 40 J 4
Hillsboro, Md., 174 ..... 33 M 4
Hillsboro, Miss., a200 ..... 43 E 6
Hillsboro (c.h.), Mo., 261..... 31 L 8
Hillsboro (Co.), N. H., 93,247. 7 G 11
Hillsboro, N. H. (town), 2,120. 7 F 10
Hillsboro, N. J. ..... 14 F 4
Hillsboro (c.h.), N. Mex., a600 55 H 6
Hillsboro (c.h.), N. C., 662.... 36 L 2
Hillsboro (c.h.), N. Dak., '90, 715; '97, a1,300 ..... 26 H 2
Hillsboro (c.h.), O., '90, 3,620; '97, a5,500 ..... 18 C 6
Hillsboro (c.h.), Oreg., a1,400. 52 B 1
Hillsboro, Pa. ..... 16 E 6
Hillsboro, Tenn. ..... 41 K 4
Hillsboro (c.h.), Tex., 2,541... 46 K 5
Hillsboro, Va., 156 ..... 34 H 2
Hillsboro, Wis., s.c.'95, 593... 24 F 7
Hillsboro Bay, Fla. ..... 39 M 7
Hillsboro Bridge, N. H. ..... 7 G 10
Hillsboro R., Fla. ..... 39 M 6
Hillsboro R., Fla. ..... 39 Q 10
Hillsboro Sta., N. H. ..... 7 G 10
Hillsboro Upper Village, N. H. 7 F 10
Hillsdale, Cal. ..... 56 D 5
Hillsdale, Ill., a150 ..... 20 E 2
Hillsdale, Ind., a200 ..... 19 B 5
Hillsdale, Ia., s.c.'95, 211.... 28 B 5
Hillsdale, Kan., a350 ..... 32 H 3
Hillsdale (Co.), Mich., 30,660.. 23 M 14
Hillsdale (c.h.), Mich., '90, 3,915; '97, a4,125..... 23 M 14
Hillsdale, Miss. ..... 43 F 9
Hillsdale, Mont. ..... 49 E 4
Hillsdale, N. J., s.c.'95, 760... 14 H 1
Hillsdale, N. Y., a375..... 12 Q 7
Hillsdale, O. ..... 18 E 6
Hillsdale, Oreg., a100 ..... 52 C 1
Hillsdale, Oreg. ..... 52 G 1
Hillsdale, Pa., a200 ..... 16 E 5
Hillsdale, Tenn. ..... 41 J 2
Hillsdale, W. Va. ..... 35 E 5
Hillsdale, Wis. ..... 24 C 4
Hillsdale, Wyo. ..... 50 P 8
Hillsgrove, Pa., a500 ..... 15 J 4
Hillsgrove, R. I., a350..... 10 K 3
Hillside, Ariz. ..... 55 C 4
Hillside, Col. ..... 53 G 6
Hillside, Ill. ..... 21 A 9
Hillside, Kan. ..... 32 C 2
Hillside, N. Mex. ..... 55 L 2
Hillside, S. Dak. ..... 27 F 3
Hillside Sta., Ky. ..... 40 B 6
Hillspoint, Md. (place) ..... 33 L 5
Hillspring, Ky. ..... 40 F 4
Hills Pt., Md. ..... 33 K 5
Hills Siding, Ia. ..... 28 L 4
Hills Springs, La. ..... 45 H 5
Hills Sta., Tenn. ..... 41 H 3
Hillstown, Conn., a100 ..... 10 E 3
Hillsview, S. Dak. ..... 27 E 1
Hillsville, Ky. ..... 40 D 2
Hillsville, S. C. ..... 37 E 2
Hillsville (c.h.), Va., a300..... 34 B 7
Hills where the Crows were killed, S. Dak. ..... 27 A 1
Hilltop, Col. ..... 53 J 4
Hilltop, Kan. ..... 32 F 3
Hilltop, Md. ..... 33 H 5
Hill Top, N. Mex. ..... 55 G 6
Hilltop, Tenn. ..... 41 J 4
Hillview, N. Y., a125 ..... 12 P 5
Hillville, Ark. ..... 44 K 8
Hillville, Tenn. ..... 41 C 4

Hillyard Wash a100 51 H 2
Hilton, Ala. 12 E 8
Hilton, Ia. 28 H 6
Hilton, Miss. 43 D 5
Hilton, N. J., a400 14 H 3
Hilton, N. Y. 13 G 5
Hilton, Okla. 48 H 3
Hiltonhead, S. C. 37 G 7
Hilton Head I., S. C. 37 G 7
Hiltons, N. H. 7 K 5
Hiltons, Tenn. 41 R 2
Hiltons, Va. 34 C 3
Hilton Sta., Ga. 38 A 9
Hiltonville, N. Y., a100 13 G 7
Himrod, N. Y., a300 13 J 6
Hinch, W. Va. 35 C 5
Hinchinbrook I., Alaska 58 Q 6
Hinchley, Cal. 57 H 8
Hinckles Sta., Col. 53 D 5
Hinckley, Ill., 496 20 H 2
Hinckley, Minn., s.c.'95, 589 25 E 3
Hinckley, N. Y., a100 12 M 5
Hinckley, O., a325 17 G 2
Hinde, Tex. 47 F 7
Hindman (c.h.), Ky., a350 40 L 6
Hindrey, Neb. 29 D 2
Hinds (Co.), Miss., 39,279 43 D 6
Hindsboro, Ill., 288 21 J 6
Hindsburg, N. Y., a300 13 F 5
Hindscreek, Tenn. 41 N 2
Hindsville, Ark., a300 44 E 2
Hines, Mo. 30 L 6
Hinesburg, Vt. (town), 1,205 7 B 5
Hineston, La., a100 45 D 4
Hinesville (c.h.), Ga., a275 38 H 8
Hingham, Mass. (town), s.c. '95, 4,819 9 E 4
Hingham, Mass. (vil.), s.c.'95, 1,406 9 E 4
Hingham, Mont. 49 F 1
Hingham, Wis., a125 24 L 7
Hingham Harbor, Mass. 9 E 3
Hinkle, Miss. 43 G 1
Hinkle, W. Va. 35 F 3
Hinkles Ferry, Tex. 46 M 9
Hinkles Mills, W. Va. (see Hinkle) 35 F 3
Hinkletown, Pa., a375 15 K 6
Hinkleville, Ky., a100 40 B 2
Hinkleville, W. Va. (see Hinkle) 35 F 3
Hinmansville, N. Y., a100 13 K 5
Hinsdale (Co.), Col., 862 53 D 7
Hinsdale, Ill., 1,584 20 K 2
Hinsdale, Mass. (town), s.c.'95, 1,650; (village), s.c.'95, 1,650 8 B 3
Hinsdale, Minn. 25 E 2
Hinsdale, Mont. 49 K 1
Hinsdale, N. H. (town), 2,258 7 E 11
Hinsdale, N. Y., a200 13 F 7
Hinson, Ga. 38 F 8
Hinton, Ala. 42 A 6
Hinton, Ia., a175 28 A 2
Hinton, Ky. 40 H 4
Hinton, Mo. 30 H 6
Hinton (c.h.), W. Va., 2,570 35 E 5
Hinze, Miss. 43 F 4
Hiram, Ark., a150 44 J 4
Hiram, Ga., a175 38 B 4
Hiram, Me. (town), 1,063 6 B 8
Hiram, Miss. 43 B 8
Hiram, O., a575 17 H 2
Hiram, Tex. 46 L 5
Hiramsburg, O., a200 18 G 5
Hird, Ind. Ty. 48 J 5
Hirondelle, Ia. 28 G 1
Hiseville, Ky., 194 40 E 6
Hissop, Ala. 42 E 5
Hissop, Miss. 43 F 7
Hitch, Va. 34 G 3
Hitchcock, Ind., a125 19 D 7
Hitchcock (Co.), Neb., 5,799 29 C 3
Hitchcock, S. Dak., a100 27 F 2
Hitchcock, Tex., a100 46 M 8
Hitchcock, Va. 34 H 7
Hitchcock Mt., Mass. 8 F 4
Hite, Utah 54 M 5
Hiteman, Ia., a1,187 28 H 5
Hites, Pa., a500 16 C 5
Hites Cove, Cal. 56 F 5
Hitesville, Ia. 28 H 2
Hitesville, Ky., a125 40 A 5
Hitson, Tex. 47 G 5
Hitt, Ill. 20 F 2
Hitt, Mo. 30 H 3
Hitterdal, Minn. 25 A 3
Hive Butte, Mont. 49 J 4
Hives, N. C. 36 N 5
Hix, Ala. 42 F 2
Hix, Ga. 38 E 3
Hix, Tex. 46 L 7
Hixburg, Va. 34 F 6
Hixon, Wis. 24 G 3
Hixson, Tenn. 41 L 4
Hixton, Wis., a275 24 E 6
Hoadleys, Pa., a150 15 M 3
Hoag, Neb. 29 H 3
Hoag Corners, N. Y., a300 12 Q 6
Hoagland, Ind., a150 19 F 3
Hoaglin, Cal. 56 B 2
Hoaglin R., O. 17 A 3
Hoback Peak, Wyo. 50 J 6
Hobacks R., Wyo. 50 J 6
Hobart, Ark. 44 F 4
Hobart, Ind., a1,600 19 B 1
Hobart, Ia. 28 E 1
Hobart, Mich., a100 23 K 9
Hobart, Nev. 54 C 4
Hobart, N. Mex. 55 K 3
Hobart, N. Y., 561 12 N 7
Hobart, N. Dak. 26 F 3
Hobbieville, Ind., a100 19 C 6
Hobbs, Ind., a150 19 E 4
Hobbs, Ky. 10 E 5
Hobbs, Md. 23 M 4
Hobbs, Tex. 47 G 5
Hobbs, Va. 34 C 2
Hobbs Island Sta., Ala. 42 E 1
Hobbsville, N. C. 36 Q 2
Hobbysville, S. C. 37 E 2
Hobe Sound, Fla. 39 Q 8
Hobgood, N. C., a100 36 P 2
Hobkirks Hill, S. C. 37 G 3
Hoboken, Ga., a200 38 G 9
Hoboken, N. J., s.c.'95, 51,083 14 H 3
Hoboken, N. J. (on local map) 14 C 3
Hoboken, Pa., a500 16 G 1
Hobsonville, Oreg. 52 B 1
Hochheim, Tex., a200 46 K 8
Hockamun, Conn., a500 10 E 3
Hockessin, Del., 361 23 M 1
Hockett, N. Mex. 55 H 6
Hocketts, Mont. 49 L 3
Hocking (Co.), O., 22,658 18 E 5
Hocking R., O. 18 F 6
Hockingport, O., a200 18 G 6
Hockinson, Wash. 51 C 4
Hockley, Tex., 296 46 M 7
Hockley (Co.), Tex. 47 E 4
Hoent, N. C. 36 N 5
Hodgdon, Me. (town), 1,113 6 H 3
Hodge, Mo. 30 E 6
Hodgeman, Kan. 32 C 3
Hodgeman (Co.), Kan., s.c.'95, 1,792 32 C 3
Hodgensville (c.h.), Ky., 542 40 E 5
Hodges, Ala. 42 B 2
Hodges, Miss. 43 H 2
Hodges, Mont. 49 M 2
Hodges, S. C., 255 37 D 3
Hodges, Tenn. 41 O 2
Hodges, W. Va. 35 B 4
Hodges Ferry, Va. 34 K 3
Hodges Park, Ill. 21 G 11
Hodgson, Tex., a100 46 N 4
Hodunk, Mich. 23 L 13
Hoeberville, Mo. 30 L 7
Hoehne, Col. 53 K 8
Hoff, Minn. 25 B 3
Hoffer, Pa., a200 15 J 5
Hoffman, Mt., Cal. 56 D 1
Hoffman, Ill. 21 G 8
Hoffman, Md. 33 J 1
Hoffman, Mich. 23 O 7
Hoffman, Minn., s.c.'95, 208 25 B 4
Hoffman, Mo. 31 E 7
Hoffman, N. J. 14 G 4
Hoffman, N. C., a100 36 K 4
Hoffman I., N. Y. 11 P 15
Hoffman Peak, Cal. 57 L 6
Hoffmans, N. Y., a175 12 O 6
Hoffmans Sta., N. Y. 13 C 4
Hoffmanville, Md. 33 J 1
Hogan, Mont. 49 D 2
Hogansburg, N. Y., a300 12 N 2
Hogan Sta., Mo. 31 L 9
Hogansville, Ga., a875 38 B 5
Hoganville, Kan. 32 B 2
Hogatlakakat R., Alaska 58 M 3
Hogback Canon, Col. 53 B 4
Hog Back Je., Pa. 16 E 4
Hog Cr., O. 17 C 3
Hoge, Kan. 32 G 2
Hogestown, Pa., a200 15 H 6
Hoggard, Ga., a100 38 B 9
Hog I., Fla. 39 K 4
Hog I., Fla. 39 L 6
Hog I., Me. 6 J 7
Hog I., Mass. 9 E 2
Hog I., Mich. 22 L 6
Hog I., R. I. 10 K 3
Hog I., S. C. 37 C 5
Hog I., Tex. 47 C 2
Hog I., Va. 34 M 5
Hog I., Wis. 24 M 4
Hog I. Harb., Mass. 9 F 6
Hog Is., La. 45 L 8
Hog Island Channel, S. C. 37 C 6
Hog Island Pt., Mass. 9 F 6
Hog L., Ill. 21 D 10
Hogs Back, Me. 6 C 4
Hogshead Pt., Conn. 10 E 4
Hohenlinden, Miss. 43 F 3
Hohen Solms, La., a125 45 G 6
Hohenwald, Tenn., a100 41 F 5
Hohenzollern, Ia. 28 C 3
Hohokus, N. J., a350 14 H 1
Hoh R., Wash. 51 A 2
Holsington, Kan., s.c.'95, 611 32 D 3
Hokah, Minn., s.c.'95, 553 25 F 6
Hokendauqua, Pa., 1,53 15 L 5
Hokesbluff, Ala., a150 42 F 3
Hoko, Wash. 51 A 1
Holabird, S. Dak., a100 27 E 2
Holaday, Ia. 28 E 5
Holbrook (c.h.), Ariz., 206 55 E 4
Holbrook, Ia. 28 K 4
Holbrook, Kan. 32 C 4
Holbrook, Mass. (town), s.c. '95, 2,298 9 D 4
Holbrook, Mass. (vil.), s.c.'95, 1,068 9 D 4
Holbrook, Neb., a200 29 D 3
Holbrook, Nev. 54 C 4
Holbrook, Oreg. 52 C 1
Holbrook Sta., Mass. 9 D 4
Holcomb, Ill., a125 20 G 1
Holcomb, Mo., a200 31 M 12
Holden, Me. (town), 609 6 F 6
Holden, Mass. (town), s.c.'95, 2,602; (village), s.c.'95, 600 8 G 3
Holden, Mo., 2,520 31 D 7
Holden, S. C. 37 C 2
Holden, Utah, s.c.'95, 175 54 K 3
Holden, Vt. 7 C 7
Holdenville, Ind. Ty. 48 K 4
Holder, Ill. 20 H 5
Holder, Ind. Ty., a100 48 J 7
Holder, Miss. 43 F 2
Holderbaum, Pa. 16 F 6
Holderness, N. H. (town), 595 7 H 8
Holder Sta., Tenn. 41 K 3
Holdingford, Minn., a100 25 C 4
Holdredge, Neb. (see Holdrege) 29 E 3
Holdrege (c.h.), Neb., 2,601 29 E 3
Holeb, Me. 6 C 4
Holgate, O., 1,131 17 B 2
Holkham Bay, Alaska 58 X 8
Hollabend, Ark. 44 G 4
Holladay, Tenn., a125 41 E 3
Holladay, Va. 34 H 4
Holland, Ark., a200 44 H 4
Holland, Fla. 39 G 2
Holland, Ga. 38 A 3
Holland, Ind., a300 19 B 8
Holland, Ia., a250 28 H 3
Holland, Kan. 32 E 3
Holland, Ky., a150 40 D 7
Holland, Mass. (town), s.c.'95, 199; (village), s.c.'95, 199 8 F 4
Holland, Mich., '90, 3,945; '97, a6,325 23 J 12
Holland, Minn. 25 A 5
Holland, Neb. 29 H 3
Holland, N. J. 14 D 3
Holland, N. Y., 582 13 E 6
Holland, O., a200 17 C 1
Holland, S. C. 37 C 3
Holland, Tex., 368 46 K 7
Holland, Va., a100 34 K 7
Holland, Vt. (town), 878 7 F 3
Hollandale, Miss., a375 43 C 4
Hollandale, Wis. 24 G 9
Holland Island Bar, Md. 33 L 6
Holland Patent, N. Y., 466 12 M 5
Holland Pt., Md. 33 K 4
Hollandsburg, Ind., a125 19 B 5
Holland Strait, Md. 33 L 6
Hollandville, Del. 33 N 4
Hollansburg, O., a475 17 A 4
Hollenberg, Kan., s.c.'95, 169 32 F 2
Holley, Fla., a175 39 C 2
Holley, N. Y., 1,381 13 F 5
Holley, Oreg. 52 C 2
Holley's Sta., Col. 53 D 6
Holliday, Ill., a150 21 H 7
Holliday, Kan., a175 32 H 2
Holliday, Mo., 254 30 H 6
Holliday, Tex. 46 J 4
Holliday, Utah 54 C 6
Holliday, W. Va. 35 E 5
Hollidaysburg (c.h.), Pa., 2,975 16 F 6
Hollidays Cove, W. Va., a225 35 A 1
Holling, Kan. 32 G 3
Hollinger, Ala. 42 C 8
Hollingsworth, Ga., a100 38 D 3
Hollingsworth, Wash. 51 C 1
Hollins, Ala., 122 42 E 4
Hollins, Md. 33 F 4
Hollins, Va., a250 34 D 6
Hollis, Ill. 20 F 4
Hollis, Kan., a200 32 E 2
Hollis, Me. (town), 1,278 6 B 8
Hollis, Miss. 43 F 3
Hollis, N. H. (town), 1,000 7 H 12
Hollis, N. Y. 11 R 14
Hollis, Tex. 46 M 7
Hollis Center, Me. 6 B 8
Hollis Depot, N. H. 7 H 12
Hollister (c.h.), Cal., 1,231 57 D 6
Hollister, Mich. 22 E 5
Hollister, O., a275 18 F 5
Hollisterville, Pa., a500 15 M 4
Hollston, Mass. (town), s.c.'95, 2,718 9 C 4
Hollston, Mass. (village), s.c.'95, 2,257 9 C 4
Holloway, La. 45 E 4
Holloway, Mich., a100 23 O 14
Holloway, Minn. 25 B 4
Holloway ville, Ill., a150 20 G 3
Holow Rock, Tenn., a275 41 E 2
Hollow Springs, Tenn. 41 J 3
Hollowtown, O. 18 C 6
Hollowville, N. Y., a150 12 P 7
Hollsopple, Pa., a200 16 E 6
Holly, Col., a100 53 O 6
Holly, Mich., 1,266 23 O 12
Holly, Neb. 29 B 1
Holly, Tex. 46 M 6
Holly, W. Va. 35 F 3
Holly, Wash. 51 C 2
Holly Beach, N. J., s.c.'95, 300 14 E 9
Hollydale, Va. 34 G 7
Hollygrove, Ark., 353 44 K 5
Hollygrove, La. 45 F 3
Hollyhill, Fla. 39 O 4
Hollyhill, S. C., 814 37 H 5
Hollyoak, Del., a100 33 N 4
Hollywood, Ala. 42 D 2
Hollyridge, Miss. 43 C 4
Hollyridge, N. C. 36 O 6
Hollywood, Kan., a150 32 D 3
Holly Springs, Ark., a300 44 G 7
Holly Springs, Ga. 38 C 3
Holly Springs, Ia., a175 28 A 3
Holly Springs (c.h.), Miss., 2,246 43 F 1
Holly Springs, N. C., 218 36 M 3
Holly Springs, Tex. 46 O 7
Holly Sta., O. 17 J 3
Hollytree, Ala. 42 E 1
Hollyville, Del. 33 O 5
Hollywood, Ala. 42 F 1
Hollywood, Ark., 103 44 F 6
Hollywood, Ga. 38 H 5
Hollywood, Minn. 25 D 5
Hollywood, Miss. 43 D 1
Hollywood, N. C. 36 Q 5
Hollywood, W. Va. 35 F 5
Hollywood Sta., N. J. 14 J 4
Holman, Ind., a100 19 F 6
Holman, N. Mex. 55 K 3
Holmans Mills, N. C., a125 36 L 3
Holman Sta., Ind. 19 E 7
Holmdel, N. J., a300 14 H 4
Holmen, Wis., a100 24 D 7
Holmes, Fla. 39 E 1
Holmes (Co.), Fla., s.c.'95, 6,232 39 E 1
Holmes, Ia. 28 F 2
Holmes (Co.), Miss., 30,970 43 D 4
Holmes, N. Dak. 26 G 2
Holmes (Co.), O., 21,139 17 G 3
Holmes, Pa. 15 L 2
Holmes, Tenn. 41 D 3
Holmes, Wyo. 50 O 8
Holmes, Mt., Wyo. 50 N 2
Holmesburg, Pa. 15 N 1
Holmesburg Je., Pa. 15 N 6
Holmes City, Minn. 25 B 4
Holmes Cr., Fla. 39 E 1
Holmesville, La. 45 E 1
Holmesville, Miss., a200 43 D 8
Holmesville, Neb., a200 29 H 3
Holmesville, N. Y., a200 12 M 6
Holmesville, O., a475 17 G 3
Holmsville Sta., N. Y. 12 K 5
Holsclaw Landing, Mo. 31 N 9
Holsclaw, N. C. 36 G 3
Holstein, Ia., s.c.'95, 775 28 B 2
Holstein, Mo., a250 31 K 7
Holstein, Neb., 118 29 F 3
Holstein Mills, Va., a425 34 E 3
Holston, Va. 34 D 3
Holston Bridge, Va. 34 C 3
Holston Mt., Tenn. 41 R 2
Holston R., Tenn. 41 O 2
Holston R., N. Fork of, Va. 34 D 3
Holston R., S. Fork of, Va. 34 D 3
Holt, Fla. 39 C 1
Holt, Ga. 38 E 8
Holt, Mich., a350 23 N 12
Holt, Minn. 25 A 1
Holt, Mo., 259 30 D 6
Holt (Co.), Mo., 15,469 30 B 4
Holt, Mont. 49 B 1
Holt (Co.), Neb., 13,672 29 F 1
Holt, Okla. 48 F 2
Holton, Ga., a175 38 D 6
Holton, Ind., a200 19 F 6
Holton (c.h.), Kan., s.c.'95, 3,020 32 G 2
Holton, Mich., a300 23 J 11
Holton, W. Va. 35 K 1
Holts, Ill. 21 G 9
Holtsburg, N. C. 36 J 3
Holts Mill, N. C. 36 N 4
Holts Summit, Mo., a100 30 H 7
Holtsville, N. Y., a125 11 R 10
Holtville, Ala. 42 E 5
Holtwold, Col. 53 K 5
Holy Cross, Col. 53 E 4
Holy Cross, Mt. of the, Col. 53 F 4
Holycross, Kan. 32 F 2
Holycross, Wis., a200 24 L 8
Holy Cross Mission, Alaska 58 J 5
Holy, I., Mass. 9 E 2
Holyoake, Utah 54 N 5
Holyoke (c.h.), Col., 649 53 O 1
Holyoke, Mass. (city), s.c.'95, 40,322 8 D 4
Holyoke, Mt., Mass. 8 D 3
Holyoke, Minn. 25 E 3
Homan, Ark. 44 E 7
Home, Col. 53 G 1
Home, Kan., a200 32 F 2
Home, Pa., a125 16 D 5
Home, S. C. 37 E 2
Home City, O., 797 18 A 6
Home Je., Cal. 57 G 9
Homeland, Fla., a200 39 N 7
Homeland, Md. 33 F 4
Home Park, Miss., a125 43 D 5
Homer, Alaska 58 O 7
Homer, Cal. 57 L 8
Homer (c.h.), Ga., a300 38 E 3
Homer, Ill., 917 20 K 5
Homer, Ind., a150 19 E 5
Homer, Ind. Ty., a750 48 H 6
Homer, Ia. 28 F 3
Homer, Ky. 40 C 7
Homer (c.h.), La., 1,132 45 C 1
Homer, Mich., 1,063 23 M 13
Homer, Minn. 25 F 5
Homer, Neb., 251 29 H 1
Homer, N. Y., a3,000 13 K 6
Homer, O., a375 17 E 4
Homer, Tex., a500 46 N 6
Homer, Wis. 24 E 8
Homer City, Pa., 505 16 D 5
Homer Sta., O. 17 F 2
Homerville (c.h.), Ga., a350 38 F 9
Homerville, O., a150 17 F 2
Homestake, Mont. 49 D 4
Homestead, Ia., a400 28 K 4
Homestead, Kan. 32 F 3
Homestead, Mich. 23 J 8
Homestead, Miss. 43 E 6
Homestead, N. J. 14 C 2
Homestead, N. Y., a150 12 L 3
Homestead, N. C. 36 H 4
Homestead, N. Dak. 26 G 3

Homestead, Pa., '90, 7,911; '97, a9,000 ..... 16 C 6
Homets Ferry, Pa., a125..... 15 K 3
Homeville, Va. ..... 34 J 7
Homewood, Ill., a650..... 20 K 2
Homewood, Kan. ..... 32 G 3
Homewood, Miss., a100..... 43 F 6
Homewood, Pa., a250 ..... 16 B 5
Homewood, Va., a100 ..... 34 K 6
Homewood, Wis. ..... 24 F 7
Homeworth, O., a325 ..... 17 H 3
Hominy, Okla. ..... 48 K 2
Hominy Cr., Okla. ..... 48 K 2
Hominy Creek, N. C. ..... 36 D 3
Hominyfalls, W. Va. ..... 35 E 4
Homochitto Cr., Miss. ..... 43 C 8
Homochitto R., Miss. ..... 43 B 8
Homosassa, Fla., a100 ..... 39 L 5
Honaker, Va., a150 ..... 34 D 2
Honcut, Cal., a750 ..... 56 D 3
Hondo (c.h.), Tex., a300..... 46 H 8
Hondo Cañon, Tex., a150 ..... 46 H 8
Honeapath, S. C., 365 ..... 37 D 3
Honeoye, N. Y., a300..... 13 H 6
Honeoye, Pa., a100..... 16 F 3
Honeoye Falls, N. Y., 1,128 ... 13 G 6
Honeoye L., N. Y. ..... 13 G 6
Honesdale (c.h)., Pa., 2,816.... 15 M 3
Honey, Miss. ..... 43 D 4
Honey, N. C. ..... 36 J 4
Honey Bend, Ill., a100..... 21 F 7
Honeybrook, Pa., 514 ..... 15 L 6
Honey Creek, Oreg. ..... 52 E 4
Honey Creek., Ill. ..... 20 G 2
Honeycreek, Ind., a200..... 19 E 4
Honeycreek, Ia. ..... 28 B 5
Honeycreek, Wis., a100..... 24 K 9
Honeyford, N. Dak. ..... 26 G 1
Honeygrove, Pa., a200..... 15 G 6
Honeygrove, Tex., 1,828 ..... 46 M 4
Honey Hill, S. C. ..... 37 G 7
Honeybill, S. C. ..... 37 J 5
Honey Island, La. ..... 45 K 6
Honey L., Cal. ..... 56 E 2
Honeyville, Okla. ..... 48 G 1
Honga R., Md. ..... 33 L 5
Honnedaga, N. Y. ..... 12 M 5
Honnedaga, N. Y. ..... 12 N 5
Honnedaga L., N. Y. ..... 12 N 4
Honnold, Col. ..... 53 D 1
Honoulla, Mt., Alaska ..... 58 L 4
Honor, Mich. ..... 23 J 8
Honoraville, Ala. ..... 42 E 7
Hood, Ky. ..... 40 L 3
Hood, Mt., Oreg. ..... 52 D 1
Hood (Co.), Tex., 7,614..... 46 K 5
Hood, Va. ..... 34 G 4
Hoodoo Peak, Wyo. ..... 50 K 5
Hood R., Oreg. ..... 52 D 1
Hood River, Oreg., 201..... 52 D 1
Hoods, N. C. ..... 36 H 4
Hoods Canal, Wash. ..... 51 B 2
Hood's Channel, Wash. (see Hoods Canal) ..... 51 B 2
Hoods Mills, La. ..... 45 E 2
Hoodsport, Wash., a100 ..... 51 B 2
Hoodtown, S. C., a175..... 37 F 2
Hoodville, Ill. ..... 21 H 9
Hooker, Cal. ..... 56 C 2
Hooker, Ga., a100 ..... 38 A 2
Hooker, Kan. ..... 32 B 2
Hooker, Miss., a175 ..... 43 D 7
Hooker (Co.), Neb., 426 ..... 29 C 2
Hooker, N. Y. ..... 12 L 4
Hooker, N. C. ..... 36 G 2
Hooker, O., a225 ..... 18 E 5
Hooker, Pa., a100 ..... 16 C 4
Hooker, S. Dak. ..... 27 G 3
Hookerton, N. C., 173..... 36 O 4
Hooks, Tex., a100..... 46 N 4
Hooksburg, O. ..... 18 G 5
Hookset, N. H. (towo), 1,893... 7 J 10
Hooks Switch, Tex., a300 ..... 46 N 7
Hookstown, Pa., 297 ..... 16 B 5
Hoop, Tenn. ..... 41 P 1
Hoopa, Cal. ..... 56 B 1
Hoopa Valley, Ind. Res., Cal... 56 B 1
Hooper, Col., a250 ..... 53 G 7
Hooper, Ga. ..... 38 A 4
Hooper, Neb., 670 ..... 29 H 2
Hooper, Utah, a500 ..... 54 K 1
Hooper, Wash. ..... 51 G 3
Hoopers, N. Y., a150 ..... 12 L 7
Hoopers I., Md. ..... 33 L 6
Hooper Sta., Utah. ..... 54 B 5
Hooper Strait, Md. ..... 33 L 6
Hoopers Valley, N. Y., a150..... 13 K 7
Hoopersville, Md., a575 ..... 33 L 6
Hoopestown, Ill., 1,911 ..... 20 K 5
Hoople, N. Dak., a175..... 26 G 1
Hooppole, Ill. ..... 20 F 2
Hooppole, Ky. ..... 40 G 5
Hoop Pole Ridge, Md. ..... 33 A 2
Hoosac Mt., Mass. ..... 8 B 2
Hoosac R., Mass. ..... 8 B 2
Hoosac Tunnel, Mass. ..... 8 B 2
Hoosac Tunnel, Mass. (village, s.c.'95, 119 ..... 8 C 2
Hooser, Kan. ..... 32 F 4
Hoosick, N. Y., a300 ..... 12 Q 6
Hoosick Falls, N. Y., '90, 7,014; '97, a8,000 ..... 12 Q 6
Hoosick Jc., N. Y. ..... 12 Q 6
Hoosier, Ind. ..... 19 C 7
Hoosierville, Ind., a100 ..... 19 B 6
Hoover, Ind., a100..... 19 D 3
Hoover, O ..... 17 D 3
Hoover, Va. ..... 34 F 3
Hooversville, Pa., a475 ..... 16 E 6
Hop, S. C. ..... 37 F 3
Hopatcong, Minn. ..... 25 B 3
Hopatcong, N. J., a175..... 14 F 2
Hopatcong Jc., N. J. ..... 14 F 2
Hopatcong L., N. J. ..... 14 F 2
Hopatcong Sta., N. J. ..... 14 F 2
Hophottom, Pa., 299 ..... 15 L 3
Hope, Pt., Alaska ..... 58 F 2
Hope, Ark., 1,937..... 44 E 7
Hope, Idaho, a500 ..... 50 C 1
Hope, Ill. ..... 20 K 5
Hope, Ind, 1,009 ..... 19 E 6
Hope, Iod. Ty..... 48 G 5
Hope, Kan., s.c.'95, 503..... 32 E 3
Hope, Ky. ..... 40 J 4
Hope, Me. (town), 641 ..... 6 E 7
Hope, Mich. ..... 23 N 10
Hope, Neb. ..... 29 D 3
Hope, N. J., a300 ..... 14 E 2
Hope, N. Mex. ..... 55 L 6
Hope, N. Y., a250 ..... 12 O 5
Hope, N. C. ..... 36 H 5
Hope, N. Dak., 238..... 26 G 2
Hope, R. I., a700 ..... 10 J 3
Hope, Tex., a100 ..... 46 L 8
Hope, W. Va. ..... 35 E 3
Hopechurch, Pa., a800 ..... 16 F 2
Hopedale, Ill., 471..... 20 G 5
Hopedale, La. ..... 45 K 7
Hopedale, Mass. (town), s.c.'95, 1,377 ..... 9 B 4
Hopedale, Mass. (vil.), s.c.'95, 1,377 ..... 9 B 4
Hopedale, O., 424 ..... 17 J 4
Hopefalls, N. Y. ..... 12 O 5
Hopefield, Ark. ..... 44 M 4
Hopeful, Va. ..... 34 H 5
Hope L., R. I. ..... 10 K 3
Hope Mills, N. C., 773 ..... 36 M 5
Hope Peak, Ariz. ..... 55 C 4
Hoper, Kan. ..... 32 G 4
Hopeside, Va. ..... 34 L 5
Hopeton, Okla. ..... 48 E 1
Hopevale, Conn. ..... 10 F 3
Hope Valley, R. I., a1,125..... 10 J 3
Hopeville, Ia., a400 ..... 28 F 6
Hopeville, W. Va. ..... 35 H 3
Hopewell, Conn., a350..... 10 E 3
Hopewell, Ky. ..... 40 L 4
Hopewell, Md., a100 ..... 33 M 6
Hopewell, Mo. ..... 31 L 9
Hopewell, N. J., a400 ..... 14 E 4
Hopewell, N. Mex., a100..... 55 J 2
Hopewell, N. Y. ..... 13 H 6
Hopewell, N. C. ..... 36 H 4
Hopewell, O., a175 ..... 18 F 5
Hopewell, Pa., a275 ..... 16 F 6
Hopewell, S. C. ..... 37 F 2
Hopewell Academy, Mo., a200.. 30 K 7
Hopewell Cotton Works, Pa., 213 ..... 15 K 7
Hopewell Jc., N. Y., a250..... 11 P 8
Hopewell Springs, Tenn., a100. 41 N 3
Hopkins, Ill. ..... 20 F 2
Hopkins (Co.), Ky., 23,505..... 40 A 6
Hopkins, Mich., a400 ..... 23 K 12
Hopkins, Minn., a1,200 ..... 25 D 5
Hopkins, Mo., 846 ..... 30 C 3
Hopkins, Pa., a100 ..... 16 E 4
Hopkins (Co.), Tex., 20,572 ... 46 M 4
Hopkins I., La. ..... 45 H 1
Hopkins Sta., Mich., a300 .... 23 K 12
Hopkins Turnout, S. C. ..... 37 G 4
Hopkinsville (c.h.), Ky., 5,833.. 40 B 7
Hopkinton, Ia., s.c.'95, 715 ... 28 L 3
Hopkinton, Mass. (town), s.c. '95, 2,984 ..... 9 B 4
Hopkinton, Mass. (vil.), s.c.'95, 2,497 ..... 9 B 4
Hopkinton, N. H. (town), 1,817. 7 H 10
Hopkinton, N. Y., a400 ..... 12 N 2
Hopkinton, R. I., (town), 2,864. 10 H 4
Hopeland, Cal., a250 ..... 56 B 4
Hopleys Cr., Mont. ..... 49 G 3
Hopper, Va. ..... 34 D 7
Hoppers, Mont. ..... 49 F 4
Hop R., Conn. ..... 10 F 3
Hoprig, Ia. ..... 28 D 1
Hopriver, Conn., a125 ..... 10 F 3
Hopson, Ky. ..... 40 A 7
Hopsons Bayou, Miss. ..... 43 D 2
Hopwood, Pa., a100..... 16 C 7
Hoqualum, Wash., 1,302 ..... 51 B 3
Horace, Ill., a150 ..... 21 K 6
Horace, Kan., s.c.'95, 109..... 32 A 3
Horace, Neb. ..... 29 F 2
Horace, N. Dak. ..... 26 H 3
Horatio, Ark., a900 ..... 44 D 7
Horatio, O., a125 ..... 17 A 4
Horatio, Pa., a800 ..... 16 D 5
Hord, Ill. ..... 21 H 8
Horeb, Ky. ..... 40 B 6
Horeb, S. C. ..... 37 F 3
Horicon, N. Y., a275 ..... 12 P 4
Horicon, Wis., s.c.'95, 1,513.... 24 J 8
Horine Sta., Mo. ..... 31 L 8
Horn, Ky. ..... 40 L 6
Hornbeak, Tenn., a375 ..... 41 C 2
Hornbrook, Cal., a100 ..... 56 C 1
Hornby, N. Y., a175 ..... 13 H 7
Horne, Fla. ..... 39 K 2
Hornellsville, N. Y., '90, 10,996; '97, a13,500 ..... 13 G 7
Hornellsville Jc., N. Y. ..... 13 G 7
Horners, Va. ..... 34 K 4
Hornerstown, N. J., a200 ..... 14 G 5
Horoersville, Mo. ..... 31 M 12
Hornet, Mo. ..... 31 C 11
Hornhill, Tex. ..... 46 L 6
Horn I., La. ..... 45 M 6
Horn I., Miss. ..... 43 G 10
Hornick, Ia., a150 ..... 28 A 3
Hornitos, Cal., 276..... 56 E 5
Horn L., Miss. ..... 43 D 1
Hornlake, Miss., a100..... 43 D 1
Horn Pond, Mass. ..... 9 D 3
Hornsboro, S. C. ..... 37 H 2
Hornsby, Ill., a200 ..... 21 F 7
Horntown, Va., a175 ..... 34 N 5
Horr, Cal. ..... 56 E 5
Horr, Mich. ..... 23 L 10
Horr, Mont., a100 ..... 49 F 4
Horrs, O., a200 ..... 17 C 4
Horry (Co.), S. C., 19,256 .... 37 K 4
Horsebranch, Ky., a125 ..... 40 C 6
Horsecave, Ky., 598 ..... 40 E 6
Horse Cr., Col. ..... 53 L 6
Horse Cr., Col. ..... 53 O 8
Horse Cr., Mont. ..... 49 L 4
Horse Cr., Oreg. ..... 52 C 2
Horse Cr., S. C. ..... 37 C 5
Horse Cr., Wyo. ..... 50 J 7
Horse Cr., Wyo. ..... 50 O 5
Horse Cr., Wyo. ..... 50 P 8
Horsecreek, Ala., a950 ..... 42 C 3
Horse Creek Sta., Wyo. ..... 50 P 8
Horsefly Cr., Col. ..... 53 B 6
Horse Fly Peak, Col. ..... 53 B 6
Horsegall, S. C. ..... 37 F 6
Horsehead L., N. Dak. ..... 26 E 2
Horseheads, N. Y., 1,716..... 13 J 7
Horse Hill, Mass. ..... 9 B 2
Horse L., Cal. ..... 56 E 2
Horseman, Wis. ..... 24 C 4
Horse Mt., N. Mex. ..... 55 G 5
Horse Neck Beach, Mass..... 9 D 6
Horseneck Pt., Conn. ..... 10 A 6
Horse Pasture, Va. ..... 34 C 7
Horsepen, W. Va. ..... 35 C 6
Horse Plains Sta., Mont..... 49 A 2
Horse Shoe Cr., Wyo. ..... 50 O 7
Horseshoe L., Ark. ..... 44 M 5
Horse Shoe L., Miss. ..... 43 C 2
Horse Shoe Mines, Pa..... 16 F 4
Horse Shoe Mt., N. Y. ..... 11 Q 8
Horseshoe Pond, N. Y. ..... 12 N 3
Horseshoe Pt., Md. ..... 33 K 4
Horse Shoe Shoal, Ga. ..... 38 J 1
Horsetail or Clear Cr., Col.... 53 M 1
Horse Tanks, Ariz. ..... 55 A 5
Horsey, Va. ..... 34 M 5
Horsham, Pa., a200 ..... 15 M 6
Hortense, Ga. ..... 38 H 9
Hortense, Tex. ..... 46 N 7
Horton, Ala. ..... 42 E 2
Horton, Ill. ..... 21 C 6
Horton, Ia., a100 ..... 28 J 2
Horton, Kan., s.c.'95, 3,157.... 32 G 2
Horton, Ky., a200 ..... 40 C 6
Horton, Mich., a400 ..... 23 N 13
Horton, Mo. ..... 31 C 8
Horton, Mo. ..... 31 D 9
Horton, Mont. ..... 49 K 3
Horton, W. Va. ..... 35 G 3
Horton Bay, Mich. ..... 23 L 7
Hortonburg, Kan. ..... 32 F 3
Hortons, Pa., a100 ..... 16 E 5
Hortons Pt., N. Y. ..... 11 S 9
Horton Sta., Minn. ..... 25 B 3
Hortonville, Ind., a200 ..... 19 D 4
Hortonville, Mass. (village), s.c.'95, 289 ..... 9 D 5
Hortonville, Vt., a100 ..... 7 B 7
Hortonville, Wis., s.c.'95, 864.. 24 J 6
Hoschton, Ga., 207 ..... 38 D 3
Hosensack, Pa. ,a500 ..... 15 M 6
Hoskins, Conn. ..... 10 D 2
Hoskins, Ia. ..... 28 A 3
Hoskins, Neb., a125 ..... 29 G 1
Hoskins, Oreg. ..... 52 B 2
Hoskinston, Ky. ..... 40 K 6
Hosmer, S. Dak. ..... 27 E 1
Hosmer Sta., Ind. ..... 19 B 8
Hosper, Ia., s.c.'95, 313..... 28 B 1
Host, Ala. ..... 42 E 7
Hostetter, Pa. ..... 16 D 6
Hotch City, S. Dak. ..... 27 E 3
Hotchkiss, Col., a100 ..... 53 C 5
Hotchkissville, Conn., a700 .... 10 C 3
Hot Creek Range, Nev. ..... 54 F 4
Hotel Champlain, N. Y. ..... 12 Q 2
Hotel Orleans Sta., Ia. ..... 28 C 1
Hotham Inlet, Alaska ..... 58 H 3
Hothake, Oreg. ..... 52 H 1
Hot Spring (Co.), Ark., 11,603. 44 G 6
Hot Spring, Idaho..... 50 D 7
Hot Spring Peak, Cal. ..... 56 E 2
Hot Springs, Ariz. ..... 55 C 5
Hot Springs (c.h.), Ark., 8,086. 44 G 5
Hot Springs, Col. ..... 53 D 4
Hot Springs, N. Mex. ..... 55 J 3
Hot Springs, N. C., 695 ..... 36 D 3
Hot Springs (c.h.), S. Dak., s.c.'95, 1,642 ..... 27 A 3
Hot Springs, Va. ..... 34 D 5
Hot Springs, Wash., a100 .... 51 D 2
Hot Springs Sta., Nev. ..... 54 D 3
Houck, Ariz. ..... 55 F 3
Houck, N. C. ..... 36 F 3
Houcktown, O., a200 ..... 17 C 3
Hough, Neb. ..... 29 A 1
Houghs Neck, Mass. ..... 9 E 3
Houghton, Port, Alaska ..... 58 N 8
Houghton, Ia. ..... 28 K 6
Houghton, Me. ..... 6 B 6
Houghton (Co.), Mich., 35,389.. 22 D 3
Houghton (c.h.), Mich., 2,062.. 22 D 3
Houghton, N. Y., a200 ..... 13 F 7
Houghton, S. Dak. ..... 27 F 1
Houghton, Wash., a100 ..... 51 C 2
Houghton, Wis., a200 ..... 24 E 1
Houghton L., Mich. ..... 23 M 9
Houghton Lake, Mich., a150 .. 23 M 9
Houghtonville, Vt. ..... 7 D 10
Houlka, Miss., a175 ..... 43 F 2
Hoult, W. Va. ..... 35 F 2

Houlton (c.h.), Me. (town), 4,015 ..... 6 H 3
Houlton, Oreg., a100 ..... 52 C 1
Houlton, Wis., a350 ..... 24 A 4
Houma (c.h.), La., 1,280 ..... 45 H 7
Housatonic, Mass. (vil.), s.c. '95, 1,043 ..... 8 A 4
Housatonic R., Conn. ..... 10 B 4
Housatonic R., Mass. ..... 8 A 4
House, Miss. ..... 43 F 5
House, N. C. ..... 36 P 3
House Range, Utah ..... 54 J 3
Houserville, Pa., a150 ..... 16 G 5
House Springs, Mo. ..... 31 L 8
Houseville, N. Y., a100 ..... 12 M 4
Houston, Fla. ..... 39 L 2
Houston, Ga., a100 ..... 38 A 5
Houston (Co.), Ga., 21,613 .... 38 D 7
Houston, Idaho, a100 ..... 50 F 6
Houston, Ill. ..... 21 F 9
Houston, Ind., a150 ..... 19 D 6
Houston, Minn., s.c.'95, 609.... 25 F 6
Houston (Co.), Minn., s.c.'95, 15,556 ..... 25 F 6
Houston (c.h.), Miss., 893 ..... 43 F 3
Houston (c.h.), Mo., 355 ..... 31 J 10
Houston, Neb. ..... 29 G 3
Houston, O., a275 ..... 17 B 4
Houston, S. Dak. ..... 27 E 3
Houston, Tenn. ..... 41 F 4
Houston (Co.), Tenn., 5,330.... 41 F 2
Houston (Co.), Tex., 19,360 .... 46 M 6
Houston (c.h.), Tex., '90, 27,-557; '97, a45,000 ..... 46 M 8
Houston (c.h.), Va., 1,285 ..... 34 F 7
Houston Bayou, La. ..... 45 C 6
Houston Cr., Okla. ..... 48 D 1
Houston Heights, Tex. ..... 46 M 8
Houstonia, Mo., 278 ..... 31 F 7
Houston Sta., Del., a250 ..... 33 N 4
Houstonville, N. C. ..... 36 H 3
Houstonville, Pa., a300 ..... 16 B 6
Houtzdale, Pa., 2,231 ..... 16 F 5
Hoven, S. Dak. ..... 27 E 1
Hovenweep Cañon, Col. ..... 53 A 8
Hovey, Ind. ..... 19 A 9
Hovland, Minn. ..... 25 F 1
Howard, Ala. ..... 42 G 8
Howard (Co.), Ark., 13,789.... 44 E 6
Howard, Col. ..... 53 G 6
Howard, Ga., a150 ..... 38 C 6
Howard, Ill. ..... 20 J 5
Howard, Ind., a100 ..... 19 B 5
Howard (Co.), Ind., 26,186 .... 19 D 3
Howard (Co.), Ia., s.c.'95, 13,-221 ..... 28 J 1
Howard (c.h.), Kan., s.c.'95, 1,063 ..... 32 F 4
Howard, Ky. ..... 40 E 5
Howard, Ky. ..... 40 J 3
Howard, Me. ..... 6 E 5
Howard (Co.), Md., 16,269..... 33 J 3
Howard, Mich., 1,137 ..... 23 K 11
Howard, Minn. (see Howard Lake) ..... 25 C 4
Howard, Miss., a125 ..... 43 D 4
Howard (Co.), Mo., 17,371 .... 30 G 6
Howard, Mont. ..... 49 K 3
Howard (Co.), Neb., 9,430 .... 29 F 2
Howard, N. Y., a500 ..... 13 G 7
Howard, N. C. ..... 36 Q 3
Howard, O., a350 ..... 17 F 4
Howard, Pa., 554 ..... 16 G 4
Howard, R. I. ..... 10 K 2
Howard, S. C., a100 ..... 37 L 3
Howard (c.h.), S. Dak., s.c.'95, 460 ..... 27 G 2
Howard (Co.), Tex., 1,210 .... 47 F 5
Howard, Mt., Wash. ..... 51 D 2
Howard, W. Va. ..... 35 E 1
Howard, Wis., a150 ..... 24 L 7
Howardlake, Minn., s.c.'95, 702 25 C 4
Howards, Ala. ..... 42 A 8
Howards Creek, Ky. ..... 40 K 6
Howards Sta., Cal. ..... 56 B 4
Howard Summit, Cal., a100 ... 57 D 9
Howardsville, Col. ..... 53 C 7
Howardsville, Ill., a100 ..... 20 E 1
Howardsville, Md., a150 ..... 33 E 4
Howardsville, Va., a250 ..... 34 F 5
Howard Valley, Conn. ..... 10 G 2
Howardville, Tenn. ..... 41 M 4
Howbert, Col. ..... 53 G 5
Howe, Ala. ..... 42 G 6
Howe, Idaho ..... 50 G 6
Howe, Ill. ..... 20 F 3
Howe, Ia. ..... 28 E 5
Howe, Neb., a200 ..... 29 J 3
Howe, Pa., a150 ..... 16 D 4
Howe, S. C. ..... 37 J 3
Howe, Tex., 284 ..... 46 L 4
Howe, Wis. ..... 24 C 4
Howe Cave, N. Y., a250 ..... 12 O 6
Howed, Ky. ..... 40 A 7
Howell, Ark., a200 ..... 44 K 4
Howell, Ind., a500 ..... 19 A 9
Howell (c.h.), Mich., 2,387 ... 23 O 12
Howell, Miss. ..... 43 G 9
Howell (Co.), Mo., 18,618 .... 31 J 11
Howell, Neb., 197 ..... 29 G 2
Howell, N. J. ..... 14 G 5
Howell, S. Dak. ..... 27 F 2
Howell, Tenn. ..... 41 H 4
Howell Jc., Mich. ..... 23 O 12
Howells Depot, N. Y., a250 ... 11 O 9
Howells Pt., Md. ..... 33 L 2
Howellsville, N. C. ..... 36 M 5
Howels Crossroads, Ala. ..... 42 F 2
Howenstine, O., a100 ..... 17 H 3
Howes, Mass. ..... 9 E 2
Howes, Mo. ..... 31 J 9

Howes Mill, Mo. ..... 31 K 9
Howesville, Ind., a300 ..... 19 B 6
Howesville, W. Va. ..... 35 G 2
Howevalley, Ky ..... 40 D 5
Howie, Mont. ..... 49 G 4
Howland, Me. (town), 171..... 6 F 5
Howland, Mass. ..... 9 E 5
Howland, Mo. ..... 30 F 3
Howland, Pa. ..... 16 D 4
Howland L., N. Y. ..... 13 J 5
Howlands, Ind., a150 ..... 19 D 5
Howling Wolf Bayou, Miss. ... 43 D 3
Howth, Tex. ..... 16 M 7
Hoxbar, Ind. Ty. ..... 18 H 6
Hoxeyville, Mich. ..... 23 K 9
Hoxie, Ark., 102 ..... 44 K 2
Hoxie (c.h.), Kan., s.c.'95, 203 32 B 2
Hoyes, Md. ..... 33 A 2
Hoyle, N. C. ..... 36 K 3
Hoyle, Okla. ..... 48 F 2
Hoyleton, Ill., 361 ..... 21 G 9
Hoyt, Ind. Ty., a100 ..... 48 M 4
Hoyt, Ia. ..... 28 D 5
Hoyt, Kan., a175 ..... 32 G 2
Hoyt, Mont. ..... 49 M 3
Hoyt, Wis. ..... 24 C 1
Hoydale, Pa., a500 ..... 16 B 5
Hoyts Corners, O. ..... 17 C 2
Hoyts Sta., N. Y. ..... 13 E 7
Hoytsville, O., 395 ..... 17 C 2
Hoytsville, Utah ..... 54 L 2
Hoytville, Mich. a150 ..... 23 M 12
Hoytville, Pa., 560 ..... 15 H 3
Huachuca, Ariz. ..... 55 E 7
Huachuca Mts., Ariz. ..... 55 E 7
Hualapai, Ariz. ..... 55 B 3
Hualapai Mts., Ariz. ..... 55 B 4
Hualpai Ind. Res., Ariz. ..... 55 B 3
Hub, N. C. ..... 36 M 6
Hubard, Va. ..... 34 F 5
Hubbard, Mt., Alaska ..... 58 U 6
Hubbard Ia., s.c.'95, 741..... 28 G 3
Hubbard, Mich. ..... 23 N 10
Hubbard, Minn., s.c.'95, 125... 25 C 3
Hubbard (Co.), Minn., s.c.'95, 2,447 ..... 25 B 2
Hubbard, Neb. ..... 20 H 1
Hubbard, N. H. ..... 7 J 11
Hubbard, O., 1,498 ..... 17 J 2
Hubbard, Oreg., 117 ..... 52 C 1
Hubbard, Tex., 894 ..... 46 L 6
Hubbard, Wis. ..... 24 D 2
Hubbard, Wis. ..... 24 H 7
Hubbard L., Mich. ..... 23 O 8
Hubbard Lake, Mich., a100 ... 23 O 8
Hubbards R., Mass. ..... 8 C 4
Hubbardston, Mass. (town), s.c. '95, 1,274; (vil.), s.c.'95, 1,152 ..... 8 F 3
Hubbardston, Mich., a775 .... 23 M 11
Hubbardston Sta., Mass. ..... 8 G 3
Hubbardstown, W. Va., a175 .. 35 B 4
Hubbardsville, N. Y., a400 ... 12 M 6
Hubbardton, Vt. (town), 506.. 7 B 8
Hubbell, Neb., 330 ..... 29 G 3
Hubble, Ky. ..... 40 G 5
Hubbleton, Wis. ..... 24 J 8
Hubert, Ga. ..... 38 J 7
Hubert, Minn. ..... 25 C 3
Hubert, N. C. ..... 36 P 5
Hublersburg, Pa., a150 ..... 16 G 5
Huching, Ga. ..... 38 E 4
Huckleberry, O., a200 ..... 17 J 2
Hudgins, Ky. ..... 40 E 6
Hudson, Col. ..... 53 J 2
Hudson, Ga., a100 ..... 38 C 7
Hudson, Ill., 273 ..... 20 H 4
Hudson, Ind., a400 ..... 19 F 1
Hudson, Ind. Ty. ..... 48 M 1
Hudson, Ia., s.c.'95, 296 ..... 28 J 3
Hudson, Kan. ..... 32 D 3
Hudson, La. ..... 45 D 2
Hudson, Me. (town), 510 ..... 6 F 6
Hudson, Mass. (town), s.c.'95, 5,308 ..... 9 B 3
Hudson, Mass. (vil.), s.c.'95, 5,308 ..... 9 B 3
Hudson, Mich., 2,178 ..... 23 N 14
Hudson, Neb. ..... 29 C 3
Hudson, N. H. (town), 1,092... 7 J 11
Hudson (Co.), N. J., s.c.'95, 328,080 ..... 14 B 3
Hudson, N. Mex. ..... 55 H 6
Hudson (c.h.), N. Y., 9,970 ... 12 P 7
Hudson, N. C., a100 ..... 36 G 3
Hudson, O., 1,143 ..... 17 H 2
Hudson, Pa., a2,000 ..... 15 L 4
Hudson, S. Dak., a475 ..... 27 H 3
Hudson (c.h.), Wis., s.c.'95, 3,338 ..... 24 A 5
Hudsonburg, Tenn. ..... 41 L 2
Hudsondale, Pa., a150 ..... 15 L 5
Hudson R., Ga. ..... 38 E 3
Hudson R., N. Y. ..... 11 P 9
Hudson R., N. Y. (local map).. 11 N 13
Hudsons, Oreg. ..... 52 B 3
Hudson Sta., N. Mex. ..... 55 G 6
Hudsonville, Mich., a250 ..... 23 K 12
Hudsonville, Miss., a100 ..... 43 F 1
Hudspeth, Ark. ..... 44 J 8
Hueco Mts., N. Mex. ..... 55 K 6
Huelster, Tex. ..... 47 C 7
Huememe, Cal., a150 ..... 57 F 8
Huememe, Pt., Cal. ..... 57 F 8
Huerfano (Co.), Col., 6,882.... 53 H 7
Huerfano Park, Col. ..... 53 H 7
Huerfano R., Col. ..... 53 H 7
Huerfano R., Col. ..... 53 K 6
Huerfano Sta., Col. ..... 53 J 7
Huerol Cr., Col. ..... 53 D 8
Huey, Ill., a400 ..... 21 G 8
Hueysville, Ky. ..... 40 L 5
Huff, Ind. ..... 19 C 8
Huff, Minn. ..... 25 C 3
Huff, Pa., a100 ..... 16 D 6
Huff, W. Va. ..... 35 G 3
Huffakers, Nev. ..... 54 A 1
Huffman, Tex. ..... 46 M 7
Huff Mt., W. Va. ..... 35 C 5
Huffton, S. Dak. ..... 27 F 1
Huger, S. C. ..... 37 J 5
Huggins, Ala. ..... 42 E 8
Hughart, W. Va. ..... 35 E 5
Hughes, Col. (see Brighton)... 53 J 3
Hughes, Ga. ..... 38 B 2
Hughes, Ia. ..... 28 G 3
Hughes, O. ..... 18 B 6
Hughes (Co.), S. Dak., s.c.'95, 3,180 ..... 27 D 2
Hughes Pt., Mich. ..... 22 K 6
Hughes Springs, Tex., 206 ... 46 N 5
Hughesville, Md. ..... 33 J 5
Hughesville, Mo. ..... 31 F 7
Hughesville, Pa., 1,358 ..... 15 J 4
Hughett, Tenn. ..... 41 M 2
Hughey, Ky. ..... 40 D 2
Hughson, Cal. ..... 56 E 5
Hughsonville, N. Y., a250 .... 11 P 8
Hugo (c.h.), Col., a250 ..... 53 M 4
Hugo, Ill. ..... 21 J 6
Hugo, Minn., a100 ..... 25 E 4
Hugoton (c.h.), Kan., a150 ... 32 A 4
Huguenot, Ga. ..... 38 F 4
Huguenot, N. Y., a350 ..... 11 N 9
Hulaco, Ala. ..... 42 D 2
Hulburt, Mich. ..... 22 L 5
Hulburton, N. Y., a300 ..... 13 F 5
Hulett, Wyo. ..... 50 P 5
Huletts Landing, N. Y. ..... 12 Q 4
Huling, Tenn. ..... 41 N 3
Hulings, Pa. ..... 16 G 1
Hulings, W. Va., a125 ..... 35 G 2
Hull, Ala., a350 ..... 42 B 4
Hull, Fla. ..... 39 N 8
Hull, Ill., a400 ..... 21 C 6
Hull, Ia., s.c.'95, 687 ..... 28 A 1
Hull, Kan. ..... 32 F 2
Hull, Mass. (town), s.c.'95, 1,044 ..... 9 E 3
Hull, Mass. (vil.), s.c.'95, 290. 9 E 3
Hull, Neb. ..... 29 A 2
Hull, N. Dak. ..... 26 D 3
Hull, S. C. ..... 37 L 3
Hull, Wis., a100 ..... 24 G 5
Hull Mt., Cal. ..... 56 C 3
Hull Prairie, O., a125 ..... 17 C 2
Hulls Cove, Me. ..... 6 H 8
Hulls Pt., Mo. ..... 30 D 6
Hull Sta., Pa. ..... 16 G 3
Hullville, Cal. ..... 56 C 3
Hulmeville, Ga. ..... 38 F 3
Hulmeville, Pa., 418 ..... 15 N 6
Hulon, N. C. ..... 36 J 2
Hulsey, Mo. ..... 31 K 8
Hultman, S. Dak. ..... 27 D 3
Hulver, Tex. ..... 47 G 3
Humausville, Mo., 791 ..... 31 E 9
Humaston, N. Y. ..... 12 L 5
Humber, Ga. ..... 38 B 7
Humbird, Wis., a250 ..... 24 E 5
Humble, Tex. ..... 46 M 7
Humboldt (Co.), Cal., 23,469.. 56 A 2
Humboldt, Ill., 279 ..... 21 J 6
Humboldt, Ia., s.c.'95, 1,240.. 28 E 2
Humboldt (Co.), Ia., s.c.'95, 11,431 ..... 28 E 2
Humboldt, Kan., s.c.'95, 1,474. 32 G 4
Humboldt, Mich., a250 ..... 22 F 4
Humboldt, Minn. ..... 25 A 1
Humboldt, Mo. ..... 31 K 10
Humboldt, Neb., 1,114 ..... 29 J 3
Humboldt (Co.), Nev., 3,434... 54 D 1
Humboldt, S. Dak. ..... 27 G 3
Humboldt, Tenn., 1,837 ..... 41 D 3
Humboldt Base Line, Cal. .... 56 A 2
Humboldt Bay, Cal. ..... 56 A 2
Humboldt House, Nev. ..... 54 D 2
Humboldt L., Nev. ..... 54 D 3
Humboldt Meridian, Cal. ..... 56 A 2
Humboldt Mts., Nev. ..... 54 D 2
Humboldt Park, Col. ..... 53 H 7
Humboldt R., Nev. ..... 54 E 2
Humboldt R., N. Fork of, Nev. 54 G 1
Humboldt Sta., Nev. ..... 54 D 2
Hume, Ill., 433 ..... 21 K 6
Hume, Mo., 486 ..... 31 C 8
Hume, N. Y., a300 ..... 13 F 7
Hume, O., a100 ..... 17 B 3
Hume, Va., a100 ..... 34 H 3
Humeston, Ia., s.c.'95, 720 ... 28 G 6
Hummaconna, Ia. ..... 28 H 6
Hummelstown, Pa., 1,486 ..... 15 J 6
Hummock Pond, Mass. ..... 8 O 8
Humphrey, Ala. ..... 42 B 4
Humphrey, Ark. ..... 44 J 6
Humphrey, Neb., 691 ..... 29 G 2
Humphrey, N. Y., a150 ..... 13 E 7
Humphrey Center, N. Y., a300. 13 E 7
Humphreys, Ga., 247 ..... 38 F 10
Humphreys, Mo., 327 ..... 30 F 4
Humphreys (Co.), Tenn., 11,720 41 F 2
Humphreys, Mt., Wyo. ..... 50 P 4
Humphreys Peak, Cal. ..... 57 G 5
Humphreysville, N. Y., a125 .. 12 P 7
Humptulips, Wash. ..... 51 B 2
Humptulips R., Wash. ..... 51 A 2
Hunrick, Ill., a100 ..... 20 K 6
Humtulups, Wash. (see Humptulips) ..... 51 B 2
Hundred, W. Va., a275 ..... 35 E 1
Hungerford, Mich., a200 ..... 23 K 10
Hungerford, Tex. ..... 46 M 8
Hunlock Creek, Pa., a400. ..... 15 K 4
Hunnewell, Kan., s.c.'95, 132. 32 E 4
Hunnewell, Ky. ..... 40 L 4
Hunnewell, Mo., 427 ..... 30 J 5
Hunnicutt, Tenn., a200 ..... 41 M 3
Hunt, Idaho ..... 50 E 4
Hunt, Ill., a300 ..... 21 J 7
Hunt, N. Y., a300 ..... 13 F 6
Hunt (Co.), Tex., 31,885 ..... 46 L 4
Hunter, Ala. ..... 42 B 1
Hunter, Ark. ..... 44 K 4
Hunter, Miss. ..... 43 C 7
Hunter, Mo. ..... 31 L 11
Hunter, N. Y., 639 ..... 12 O 7
Hunter, N. Y. (town) ..... 11 S 8
Hunter, N. Dak., a225 ..... 26 G 2
Hunter, Tex., a200 ..... 46 J 8
Hunterdon (Co.), N. J., s.c.'95, 35,334 ..... 14 E 3
Hunter Hall, Va ..... 34 C 7
Hunter L., N. Y. ..... 11 R 12
Hunter Mt., N. Y. ..... 11 R 8
Hunter Mt., N. Y. ..... 12 O 7
Hunters, Cal. ..... 56 C 2
Hunters, Ia. ..... 28 C 1
Hunters, S. C. ..... 37 D 3
Hunters, Wash., a125 ..... 51 G 1
Hunters Cr., Nev. ..... 54 A 1
Hunters Creek, Mich., a100 ... 23 P 12
Hunters Depot, Ky. ..... 40 F 5
Hunters Hotsprings, Mont. ... 49 F 4
Hunters Land, N. Y., a300 .... 12 O 6
Hunters Pass, Col. ..... 53 E 4
Hunters Retreat, Tex., a100... 46 M 7
Hunters Run, Pa., a150 ..... 15 H 6
Hunter Sta., N. Y. ..... 11 S 8
Hunterstown, Pa., a200 ..... 15 H 7
Huntersville, Ky. ..... 40 F 7
Huntersville, N. C., 431 ..... 36 H 4
Huntersville, Pa., a150 ..... 15 J 4
Huntersville, S. C., a300 ..... 37 D 2
Huntersville, W. Va., a125 ... 35 F 4
Huntertown, Ind., a275 ..... 19 F 2
Hunting, Wis. ..... 24 J 5
Hunting Bayou, Tex. ..... 47 B 1
Huntingburg, Ind., 3,167 ..... 19 B 8
Huntingcreek, N. C. ..... 36 G 2
Huntingdale, Mo., a100 ..... 31 E 8
Huntingdon (Co.), Pa., 35,751. 16 F 6
Huntingdon (c.h.), Pa., 5,729.. 16 G 6
Huntingdon (c.h.), Tenn., 707.. 41 E 3
Huntingdon Valley, Pa., a400.. 15 M 6
Huntington, Ark., 913 ..... 44 D 4
Huntington, Conn. (place), a1,000; (town), 4,006 ..... 10 C 4
Huntington, Fla. ..... 39 N 4
Huntington, Ga. ..... 38 C 7
Huntington (Co.), Ind., 27,644. 19 E 3
Huntington (c.h.), Ind., 7,328.. 19 E 3
Huntington, Mass. (town), s.c. '95, 1,450; (vil.), s.c.'95, 1,054 ..... 8 C 4
Huntington, Miss., a225 ..... 43 B 3
Huntington, Mo. ..... 30 J 5
Huntington, Nev. ..... 54 G 2
Huntington, N. Y., 3,028 ..... 11 Q 10
Huntington, O., a275 ..... 17 F 2
Huntington, Oreg., 321 ..... 52 H 2
Huntington, S. C. ..... 37 E 2
Huntington, Utah, s.c.'95, 987. 54 L 3
Huntington, Vt. (town), 723 .. 7 C 5
Huntington (c.h.), W. Va., '90, 10,108; '97, a13,000 ..... 35 B 4
Huntington Bay, N. Y. ..... 11 Q 10
Huntington Center, Vt., a225.. 7 C 5
Huntington Cr., Pa. ..... 15 K 4
Huntington Mt., Pa. ..... 15 K 4
Huntington R., Vt. ..... 7 C 5
Huntington Sta., N. Y. ..... 11 Q 10
Huntingtown, Md. ..... 33 K 5
Huntland, Tenn., a200 ..... 41 J 4
Huntley, L., Fla. ..... 39 O 8
Huntley, Ill., 550 ..... 20 J 1
Huntley, Minn. ..... 25 C 6
Huntley, Mont. ..... 49 H 4
Huntley, Neb. ..... 29 E 3
Huntley, N. C. ..... 36 N 4
Huntley Bluffs, Mont. ..... 49 H 4
Huntley Grove, Ill. (see Huntley) ..... 20 J 1
Hunts, N. C. ..... 36 N 3
Huntsburg, N. J. ..... 14 E 1
Huntsburg, O., a225 ..... 17 H 1
Hunts Corners, N. Y., a200 ... 12 K 7
Huntsdale, Mo. ..... 30 H 7
Huntsdale, Pa., a300 ..... 15 H 6
Hunts Je., Wash. ..... 51 G 3
Hunts L., Tex. ..... 47 E 4
Huntsmans Hills, Col. ..... 53 D 4
Hunts Point, N. Y. ..... 11 R 13
Hunt Spur, Mich., a125 ..... 22 K 5
Huntsville (c.h.), Ala., '90, 7,995; '97, a10,000 ..... 42 D 1
Huntsville (c.h.), Ark., 362.... 44 E 2
Huntsville, Conn., a1,000 .... 10 B 2
Huntsville, Ill., a200 ..... 20 D 5
Huntsville, Kan. ..... 32 D 3
Huntsville, Ky. ..... 40 C 6
Huntsville, Miss. ..... 43 F 4
Huntsville (c.h.), Mo., 1,836 ... 30 G 6
Huntsville, O., 500 ..... 17 C 4
Huntsville, R. I. ..... 10 J 2
Huntsville (c.h.), Tenn., a300. 41 N 2
Huntsville (c.h.), Tex., 1,500.. 46 M 7
Huntsville, Utah, s.c.'95, 1,144 54 L 1
Huntsville, Utah (on local map) 54 C 5
Huntsville, Wash., a125 ..... 51 G 3
Huntsville Meridian, Ala. .... 42 D 3
Huntville, Okla. ..... 48 F 3
Huot, Minn. ..... 25 A 2
Hur, W. Va. ..... 35 D 3
Hurdland, Mo., 248 ..... 30 H 4
Hurdle Mills, N. C. ..... 36 L 2
Hurdlow, Tenn. ..... 41 J 4
Hurds, Fla. ..... 39 O 3
Hurffville, N. J., a300 ..... 14 D 6
Hurlburt, Ind., a100 ..... 19 B 2
Hurlbutt, Conn. ..... 10 B 5
Hurley, N. Y., a800 ..... 12 O 8
Hurley, S. Dak., s.c.'95, 430.. 27 G 3
Hurley, Va. ..... 34 D 1
Hurley (c.h.), Wis., a1,850 ... 24 F 2
Hurlock, Md., a100 ..... 33 M 5
Huron, Cal. ..... 57 E 6
Huron, Ind., a200 ..... 19 C 7
Huron, Kan., a200 ..... 32 G 2
Huron, La. ..... 45 F 6
Huron, Mich., a100 ..... 23 Q 9
Huron (Co.), Mich., 28,545 .... 23 P 10
Huron, Pt., Mich. ..... 23 Q 12
Huron, Miss. ..... 43 C 8
Huron, N. Y., a200 ..... 13 J 5
Huron, O., 1,380 ..... 17 E 2
Huron (Co.), O., 31,949 ..... 17 E 2
Huron, Oreg. ..... 52 G 1
Huron (c.h.), S. Dak., s.c.'95, 2,514 ..... 27 F 2
Huron, Tenn. ..... 41 D 3
Huron, Lake, U. S. ..... 5 K 2
Huron, Wis. ..... 24 D 4
Huron Bay, Mich. ..... 22 E 4
Huron Bay, Mich. (place) ..... 22 E 4
Huron L., Mich. ..... 22 F 4
Huron Mts., Mich. ..... 22 F 4
Huron R., Mich. ..... 23 O 13
Huron R., O. ..... 17 E 2
Hurricane, Ala. ..... 42 B 9
Hurricane, Ark. ..... 44 G 5
Hurricane, Ill. ..... 21 E 7
Hurricane, Ill. ..... 21 G 7
Hurricane, S. Dak. ..... 27 G 1
Hurricane, Tenn. ..... 41 F 3
Hurricane, W. Va., 207 ..... 35 C 4
Hurricane, W. Va. ..... 35 D 3
Hurricane, Wis. ..... 24 E 9
Hurricane Cr., Ark. ..... 44 H 6
Hurricane Creek, Miss. ..... 43 H 6
Hurricane Island, Me., 266 .... 6 F 7
Hurricane Lake, N. Dak. ..... 26 E 1
Hurricane Ledge, Ariz. ..... 55 B 2
Hursley Sta., Md. ..... 33 N 6
Hurst, W. Va. ..... 35 E 2
Hurt, Kan. ..... 32 A 3
Hurt, Va. ..... 34 E 6
Hurtsboro, Ala., 433 ..... 42 G 6
Hushpucana Cr., Miss. ..... 43 C 2
Hushpuckena, Miss. ..... 43 C 2
Huson, Mont. ..... 49 B 3
Husser, La. ..... 45 J 5
Hustad, Ia. ..... 28 H 1
Hustburg, Tenn., a100 ..... 41 E 3
Hustead, O. ..... 18 C 5
Husted, Col. ..... 53 J 4
Husted Sta., N. J. ..... 14 D 7
Hustisford, Wis., a500 ..... 24 F 7
Hustler, Wis. ..... 24 F 7
Hustontown, Pa., a150 ..... 16 F 6
Hustonville, Ky., 435 ..... 40 G 6
Hutchings Sta., Ga. ..... 38 F 7
Hutchins, Ia. ..... 28 F 1
Hutchins, Miss. ..... 43 B 8
Hutchins, Pa., a275 ..... 16 E 3
Hutchins, Tex., a150 ..... 46 L 5
Hutchins, Wis. ..... 24 H 5
Hutchinson (c.h.), Kan., s.c.'95, 8,515 ..... 32 D 3
Hutchinson, Minn., s.c.'95, 2,011 ..... 25 C 5
Hutchinson, Neb. ..... 29 B 2
Hutchinson (Co.), S. Dak., s.c.'95, 11,543 ..... 27 G 3
Hutchinson (Co.), Tex., 58 .... 47 F 2
Hutchinson Cr., N. Y. ..... 11 R 12
Hutchinson I., S. C. ..... 37 H 6
Hutchinsons I., Ga. ..... 38 F 1
Hutchison, Ky., a200 ..... 40 H 4
Hutchison, Mo. ..... 30 J 6
Huten Park, Tex. ..... 47 C 3
Hutson, Tenn. ..... 41 N 2
Hutsonville, Ill., 582 ..... 21 K 7
Hutto, Tex., a1,000 ..... 46 K 7
Hutton, Ill. ..... 21 J 7
Hutton, Md. ..... 33 A 2
Hutton, Mont. ..... 49 K 4
Hutton Peak, Ariz. ..... 55 E 5
Huttonsville, W. Va., a125 ... 35 G 3
Hutton Valley, Mo., a100 ..... 31 J 11
Huxford, Ga. ..... 38 F 9
Huxley, Ia., a150 ..... 28 F 4
Huxley, Ky. ..... 40 H 7
Huxley, Neb. ..... 29 E 2
Huzza Cr., Mo. ..... 31 K 9
Hyampom, Cal. ..... 56 B 2
Hyannis, Mass. ..... 8 O 6
Hyannis (c.h.), Neb., a150 .... 29 C 2
Hyannisport, Mass. ..... 8 N 6
Hyatt, Ind. ..... 19 B 7
Hyatt, Tex., 429 ..... 46 N 7
Hyatts Sta., O. ..... 17 D 4
Hyattstown, Md., a150 ..... 33 G 3
Hyattsville, Md., 1,509 ..... 33 J 4
Hyattville, O. ..... 17 D 4
Hyattville, Wyo., a100 ..... 50 M 5
Hybert, Ga., a150 ..... 38 F 10
Hyco, Va., a100 ..... 34 F 7
Hyde, Col. ..... 53 N 2
Hyde, Ga. ..... 38 F 4
Hyde, La. ..... 45 J 5
Hyde, Mich. ..... 22 G 6
Hyde, Mont. ..... 49 E 4
Hyde (Co.), N. C., 8,903 ..... 36 R 3

Hyde

Hyde (Co.), S. Dak., s.c.'95, 1,333 ..... 27 E 2
Hyde, Wis., a100 ..... 24 F 8
Hyde L., Ill. ..... 21 D 11
Hyde L., N. Y. ..... 12 L 3
Hyden (c.h.), Ky., a100 ..... 40 K 6
Hyde Park, Ark. ..... 44 L 5
Hyde Park, Ill. ..... 20 K 2
Hyde Park, Mass. (village), s.c.'95, 3,617 ..... 9 D 3
Hydepark, N. Y., a700 ..... 11 P 8
Hyde Park, N. Y. (town) ..... 11 N 10
Hydepark, N. Dak. ..... 26 G 1
Hyde Park, O., a975 ..... 18 D 8
Hydepark, Pa., 500 ..... 16 C 5
Hyde Park, Utah, a500 ..... 54 L 1
Hydepark (c.h.), Vt. (towa), 1,633 ..... 7 D 4
Hydes, Pa. ..... 16 E 4
Hydesville, Cal., a400 ..... 56 B 2
Hydetown, Pa., 247 ..... 16 C 3
Hydeville, N. Y., a150 ..... 12 L 7
Hydeville, Vt., a800 ..... 7 B 8
Hydrick, Ark. ..... 44 L 4
Hye, Tex. ..... 46 J 7
Hyer, W. Va. ..... 35 E 3
Hygeia Springs, Tenn. ..... 41 H 2
Hygiene, Col., a100 ..... 53 H 2
Hylton, Tex., a100 ..... 47 G 5
Hyman, Ill., a350 ..... 21 C 9
Hyman, S. C. ..... 37 J 4
Hymer, Kan. ..... 32 F 3
Hymera, Ind., a100 ..... 19 B 6
Hyndman, Pa., 1,056 ..... 16 E 7
Hynds Sta., Ind. ..... 19 C 6
Hyndsdale, Ind. ..... 19 C 6
Hyndsville, N. Y., a500 ..... 12 N 6
Hyner, Pa., a250 ..... 16 G 4
Hypoluxo, Fla. ..... 39 Q 9
Hyram, Ala. ..... 42 G 6
Hyrum, Utah, a1,000 ..... 54 L 1

I

I (Co.), Okla. ..... 48 F 4
Iaeger, W. Va. ..... 35 C 6
Iamonia, Fla. ..... 39 H 1
Iamonia L., Fla. ..... 39 H 1
Iantha, Mo., 206 ..... 31 D 9
Iaqua, Cal. ..... 56 B 2
Iart, L., La. ..... 45 D 3
Iatan, Mo., a100 ..... 30 C 6
Iatan, Tex. ..... 47 F 5
Iatt, La. ..... 45 D 3
Ibapah, Utah, a200 ..... 54 J 2
Iberia (Co.), La., 20,997 ..... 45 F 7
Iberia, Mo., a600 ..... 31 H 8
Iberia, O., a300 ..... 17 E 3
Iberville (Co.), La., 21,848 ..... 45 G 6
Ibex, Cal. ..... 57 L 8
Ibsen, Minn. ..... 25 A 3
Ice, Ga. ..... 38 G 9
Ickes, Neb. ..... 29 A 2
Ickesburg, Pa., a200 ..... 15 H 6
Iconium, Ia., a200 ..... 28 H 6
Iconium, Mo. ..... 31 E 8
Iconium, Okla. ..... 48 H 3
Icy Bay, Alaska ..... 58 T 7
Icy Cape, Alaska ..... 58 H 1
Icy Cape, Alaska ..... 58 V 7
Icy Strait, Alaska ..... 58 W 7
Ida (Co.), Ia., s.c.'95, 11,425 .. 28 B 3
Ida, Mich., a300 ..... 23 O 14
Ida, Neb. ..... 29 A 1
Ida, Okla. ..... 48 J 3
Ida, S. Dak. ..... 27 E 2
Idagrove (c.h.), Ia., s.c.'95, 1,720 ..... 28 B 3
Idaho (Co.), Idaho, 2,935 ..... 50 D 4
Idaho, N. C. ..... 36 M 4
Idaho, O., a225 ..... 18 D 6
Idaho (State), U. S., '90, 84,385 5 D 2
Idaho (State), U. S., (large scale map of) 50
Idaho City (c.h.), Idaho, a675. 50 D 6
Idaho Falls, Idaho, 1,125 ..... 50 H 6
Idaho Springs, Col., a2,500 ... 53 H 3
Idalia, Col. ..... 53 O 3
Idalia, Me. ..... 31 N 11
Idalia, N. C., a100 ..... 36 Q 4
Idana, Kan., s.c.'95, 123 ..... 32 E 2
Idanha, Oreg. ..... 52 C 2
Idavesper, Ga. ..... 38 B 7
Idaville, Ind., a500 ..... 19 C 3
Idaville, Tenn., a100 ..... 41 B 4
Iddo, Fla. ..... 39 J 2
Ideal Beach, Va. ..... 34 N 3
Idell, Ark. ..... 44 E 4
Idell, Ia. ..... 28 B 3
Idell, Kan. ..... 32 G 4
Idenbro, Kan. ..... 32 G 4
Ider, Ala. ..... 42 F 1
Idlewild, Fla. ..... 39 J 6
Idlewild, Ill. ..... 21 G 11
Idlewild, Minn. ..... 25 A 5
Idlewild, Mo. ..... 31 M 10
Idlewild, N. C. ..... 36 G 2
Idlewild, O. ..... 18 C 8
Idlewild, Tenn. ..... 41 D 2
Idlewood, Ill. ..... 21 H 9
Idlewood, N. Y. ..... 13 E 6
Idlewood, Pa., a300 ..... 16 E 1
Idria Peak, Cal. ..... 57 E 6
Idumea, Mo. ..... 31 G 11
Idylwilde, S. Dak. ..... 27 G 3
Igagik, Alaska ..... 58 L 7
Igerna, Cal. ..... 56 C 1
Igerna, N. Y. ..... 12 P 4
Ignacio, Cal. ..... 56 C 4
Ignacio, Col. ..... 53 C 8
Igo, Cal., a200 ..... 56 C 2
Igo, Ga. ..... 38 B 3
Igo, Mo. ..... 31 G 11
Igoburg, Ala. ..... 42 B 2
Ihlen, Minn. ..... 25 A 6
Ijamsville, Ind., a150 ..... 19 E 3
Ikpikpung R., Alaska ..... 58 M 2
Ikatan Bay, Alaska ..... 58 H 9
Iktl, Cape, Alaska ..... 58 L 8
Ila, Ga., a100 ..... 38 E 3
Ilchester, Md., a300 ..... 33 J 3
Ilcs Jc., Ill., a175 ..... 21 F 6
Illa, Mo. ..... 30 F 3
Illa, Wash. ..... 51 H 3
Illamna, Alaska ..... 58 N 7
Iliamna L., Alaska ..... 58 M 7
Iliamna Peak, Alaska ..... 58 N 6
Iliff, Col. ..... 53 M 1
Ilion, N. Y., 4,057 ..... 12 M 5
Ilion Sta., N. C. ..... 36 M 6
Ilawara, Ia., a300 ..... 45 G 1
Illilonette Fall, Cal. ..... 56 K 5
Illilonette R., Cal. ..... 57 L 6
Illinois (State), U. S., '90, 3,826,351 ..... 5 J 2
Illinois (State), U. S. (large scale map of) 20-21
Illinois Bayou, Ark. ..... 44 F 4
Illinois Bend, Tex., a100 ..... 46 K 4
Illinois City, Ill., a150 ..... 20 D 3
Illinois Cr., Col. ..... 53 F 1
Illinois R., Ill. ..... 20 H 3
Illinois R., Ind. Ty. ..... 48 M 3
Illinois R., Oreg. ..... 52 B 4
Illinois Sta., Ind. Ty. ..... 48 M 3
Illiopolis, Ill., 689 ..... 20 G 6
Illwill, Ky. ..... 40 F 7
Illyria, Ia. ..... 28 K 2
Ilwaco, Wash., 517 ..... 51 A 3
Imbler, Oreg. ..... 52 H 1
Imboden, Ark., 157 ..... 44 K 2
Imes, Kan., a100 ..... 32 G 3
Imlay, Ky. ..... 40 K 7
Imlay, Mich., a100 ..... 23 O 8
Imlay, Mich. ..... 23 P 11
Imlay City, Mich., 1,251 ..... 23 P 11
Imlaystown, N. J., a200 ..... 14 F 5
Imlertown, Pa., a100 ..... 16 F 6
Immermere, Tex. ..... 46 J 5
Imnaha, Oreg. ..... 52 J 1
Imnaha R., Oreg. ..... 52 J 1
Imo, Okla. ..... 48 F 2
Imogene, Ia., s.c.'95, 272 ..... 28 B 6
Imperial, Kan. ..... 32 B 3
Imperial (c.h.), Neb., 159 ..... 29 C 3
Imperial, Pa., a600 ..... 16 B 6
Imperial Sta., Pa. ..... 16 C 4
Improve, Miss. ..... 43 E 8
Imusdale, Cal. ..... 57 E 7
Ina, Ill., a200 ..... 21 H 9
Ina, Miss. ..... 43 D 7
Ina, Tenn. ..... 41 C 4
Inaha, Ga. ..... 38 D 8
Inavale, Neb., a100 ..... 29 F 3
Inca, Va. ..... 34 G 7
Incline, Ia. ..... 28 E 3
Increase, Miss. ..... 43 G 6
Independence, Ala., a100 .... 42 D 5
Independence (Co.), Ark., 21,961 44 J 3
Independence (c.h.), Cal., a275 57 G 6
Independence, Idaho, a400 .... 50 H 6
Independence, Ind., a525 .... 19 B 4
Independence (c.h.), Ia., s.c.'95, 5,142 ..... 28 K 3
Independence (c.h.), Kan., s.c.'95, 3,663 ..... 32 G 4
Independence (c.h.), Ky., a800. 40 H 3
Independence, La., a250 ..... 45 J 5
Independence, L., Mich ..... 22 F 4
Independence, Minn. ..... 25 E 3
Independence, Miss., a100 .... 43 E 1
Independence (c.h.), Mo., '90, 6,380; '97, a8,000 ..... 30 D 6
Independence, N. Y. ..... 13 G 7
Independence, O., a275 ..... 17 G 2
Independence (Fp.), O. ..... 18 H 9
Independence, Okla. ..... 48 E 3
Independence, Oreg., a1,850 .. 52 B 2
Independence, Pa., a200 ..... 16 B 6
Independence, S. Dak. ..... 27 G 1
Independence, Tex., 373 ..... 46 L 7
Independence (c.h.), Va., a275. 34 A 7
Independence, Wash. ..... 51 B 3
Independence, W. Va., 273 .... 35 G 2
Independence, Wis., s.c.'95, 534 24 D 6
Independence Cr., Cal. ..... 56 B 1
Independence Cr., N. Y. ..... 12 M 4
Independence Mt., Col. ..... 53 F 1
Independence Range, Nev. .... 54 G 1
Independence Sta., Cal. ..... 57 G 6
Independence Sta., Ind. ..... 19 B 4
Index, Mich. ..... 23 P 11
Index, Wash. ..... 51 D 2
Index Mt., Wash. ..... 51 D 2
Index Peak, Wyo. ..... 50 K 5
Index Peak, Wyo. ..... 50 Q 1
Indian, Ala., a100 ..... 42 F 7
Indiana (Co.), Pa., 42,175 ..... 16 D 5
Indiana (c.h.), Pa., 1,963 ..... 16 D 5
Indiana (State), U. S., '90, 2,192,404 ..... 5 J 3
Indiana (State), U. S. (large scale map of) 19
Indian Agency, Mont. ..... 49 K 2
Indiana Mineral Springs, Ind., a100 ..... 19 B 4
Indianapolis (c.h. and State capital), Ind., '90, 105,136; '97, a160,000 ..... 19 D 5
Indianapolis, Ia., a300 ..... 28 H 5
Indian Bay, Ark., a200 ..... 44 L 6
Indian Bayou, La. ..... 45 E 6
Indian Bottom, Ky. ..... 40 K 6
Indian Camp, O., a100 ..... 17 G 4
Indian Cañon, Cal. ..... 56 K 4
Indian Cr., Cal. ..... 56 B 1
Indian Cr., Col. ..... 53 B 5
Indian Cr., Idaho ..... 50 C 6
Indian Cr., Ind. ..... 19 D 8
Indian Cr., Ia. ..... 28 A 2
Indian Cr., Ia. ..... 28 G 4
Indian Cr., Okla. ..... 48 D 2
Indian Cr., Okla. ..... 48 F 2
Indian Cr., Pa. ..... 16 D 6
Indian Cr., S. Dak. ..... 27 A 2
Indian Cr., S. Dak. ..... 27 C 3
Indian Cr., Wyo. ..... 50 P 7
Indiancreek, Mo. ..... 30 J 5
Indiancreek, Tex. ..... 46 J 6
Indiancreek, Va., a225 ..... 34 L 7
Indian Diggins, Cal. ..... 56 E 4
Indian Falls, N. Y., a250 .... 13 F 5
Indian Field Cr., S. C. ..... 37 G 5
Indian Fields, Ky. ..... 40 H 5
Indianfields, N. Y., a300 ..... 12 P 6
Indian Fights, Col. ..... 53 N 3
Indianford, Wis., a175 ..... 24 H 9
Indian Gap., Tex. ..... 46 J 6
Indiangulch, Cal., a150 ..... 56 E 5
Indian Head Mt., N. Y. ..... 11 S 8
Indian Hills, Mass. ..... 9 B 2
Indian Key, Fla. ..... 39 H 7
Indian L., N. Y. ..... 12 O 4
Indian Lake, Mich. (place) ... 23 N 8
Indian Lake, N. Y., a300 .... 12 O 4
Indian Meridian, Okla. ..... 48 H 4
Indian Mills, N. J., a100 ..... 14 E 6
Indian Mills, W. Va., a100 ... 35 E 5
Indian Mound, Fla. ..... 39 K 6
Indianmound, Tenn., a100 .... 41 F 1
Indian Mt., Ala. ..... 42 F 2
Indian Mt., S. Dak. ..... 27 G 2
Indianneck, Va. ..... 34 J 5
Indianola, Fla. ..... 39 P 6
Indianola, Ill., 472 ..... 20 K 6
Indianola, Ind. Ty., a175 ..... 48 L 4
Indianola (c.h.), Ia., s.c.'95, 2,825 ..... 28 F 5
Indianola (c.h.), Miss., 249 .... 43 C 4
Indianola (c.h.), Neb., 579 .... 29 D 3
Indian Orchard, Mass. ..... 8 E 4
Indian Pass, Col. ..... 53 H 8
Indian Pass, Fla. ..... 39 L 7
Indian Pass, Wash. ..... 51 D 1
Indian Peak, Nev. ..... 54 E 3
Indianpoint, Me. ..... 6 H 8
Indian Pond, Conn. ..... 10 B 2
Indian Pond, Me. ..... 6 D 4
Indian Pt., Me. ..... 6 G 8
Indian Pt., Mich. ..... 22 H 6
Indian Pt., Mich. ..... 22 M 7
Indian R., Del. ..... 33 O 5
Indian R., Fla. ..... 39 P 5
Indian R., N. Y. ..... 12 L 3
Indian River, Mich., a225 ..... 23 M 7
Indian River, N. Y., a100 .... 12 M 4
Indian River Inlet, Fla. ..... 39 Q 7
Indian Rock, Cal. ..... 56 K 4
Indianrock, Me. ..... 6 B 6
Indianrock, Va. ..... 34 D 5
Indian School Res., Okla. .... 48 H 1
Indian Springs, Ga., a500 .... 38 D 5
Indian Springs, Ind. ..... 19 C 7
Indian Springs, Md. ..... 33 E 2
Indian Springs, Mo., 131 ..... 31 D 11
Indian Stream, N. H. ..... 7 J 2
Indian Territory, U. S., '90, 186,490 ..... 5 G 3
Indian Territory, U. S. (large scale map of) 48
Indiantown, S. C. ..... 37 J 4
Indiantrail, N. C. ..... 36 H 4
Indian Village, Ariz. ..... 55 D 5
Indian Village, La. ..... 45 E 2
Indian Village Sta., La. ..... 45 G 6
Indianola, Utah ..... 54 L 3
Indika, Va. ..... 34 K 7
Indio, Cal. ..... 57 J 9
Industry, Ill., 432 ..... 20 D 5
Industry, Kan., a125 ..... 32 E 2
Industry, Pa., a700 ..... 16 B 5
Industry, Tex., a400 ..... 46 L 8
Inez (c.h., Ky., 309 ..... 40 L 5
Inez, Neb. ..... 29 F 1
Inez, Tex., a150 ..... 46 L 9
Inez, Wyo. ..... 50 O 7
Ingalls, Ind., a350 ..... 19 E 5
Ingalls (c.h.), Kan., a200 .... 32 B 4
Ingalls, Mich., a275 ..... 22 F 7
Ingalls, Minn. ..... 25 A 1
Ingalls, Mo. ..... 31 F 9
Ingalls, N. C. ..... 36 E 3
Ingalls, Okla., a125 ..... 48 J 2
Ingalls Crossing, Mass. ..... 9 D 2
Ingalls Crossing, N. Y. ..... 13 K 5
Ingalls Road Sta., Me. ..... 6 B 8
Ingalton, Ill. ..... 20 J 2
Inge, Va. ..... 34 G 7
Ingeramute, Alaska ..... 58 G 6
Ingersoll, N. Dak. ..... 26 C 2
Ingham (Co.), Mich., 37,666.... 23 N 12
Ingham Mills, N. Y., a125..... 12 N 5
Inglefield, Ind., a100 ..... 19 A 8
Inglebame, Fla. ..... 39 N 2
Inglenook, Cal. ..... 56 B 3
Ingleside, Ky. ..... 40 B 2
Ingleside, Md. ..... 33 M 3
Ingleside, Miss. ..... 43 C 6
Ingleside, N. Y., a125..... 13 H 6
Ingleside, Tex. ..... 46 K 10
Ingleside, W. Va. ..... 35 D 6
Ingle Sta., Ind. ..... 19 A 8
Inglewood, Cal. ..... 57 G 9
Inglewood, Ga. ..... 38 E 8
Ingold, Ga. ..... 38 C 7
Ingold, N. C. ..... 36 N 5
Ingomar, Cal. ..... 56 E 5
Ingomar, Miss., a100 ..... 43 G 2
Ingomar, O., a100 ..... 18 A 5
Ingraham, Ill., a150 ..... 21 J 8
Ingraham, N. Y. ..... 12 Q 2
Ingram, Ky. ..... 40 J 7
Ingram, Okla., a100..... 48 H 3
Ingram, Pa., a150 ..... 16 E 1
Ingram, Tex. ..... 46 H 7
Ingram, Va. ..... 34 E 7
Ingram, Wis. ..... 24 E 4
Ink, Mo. ..... 31 J 10
Inkerman, W. Va. ..... 35 J 2
Inkom, Idaho ..... 50 G 7
Inkster, Mich., a225 ..... 23 P 13
Inkster, N. Dak., a275 ..... 26 G 1
Inland, Mich., a200 ..... 23 K 8
Inland, Neb., a100 ..... 29 F 3
Inland, N. Y.,. ..... 13 B 5
Inland, N. C., a100 ..... 36 K 4
Inland, O., a325 ..... 17 H 3
Inman, Cal. ..... 53 M 6
Inman, Ga., a150 ..... 38 C 5
Inman, Ill. ..... 21 J 10
Inman, Kan., s.c.'95, 264 ..... 32 E 3
Inman, Neb., a150 ..... 29 F 1
Inman,S. C., 134 ..... 37 D 1
Inman, Tenn., 520 ..... 41 L 4
Inman Jc., Ala. ..... 42 E 3
Innoko R., Alaska ..... 58 K 5
Ino, Ala. ..... 42 E 8
Inola, Ind. Ty. ..... 48 L 2
Inskip, Cal. ..... 56 D 2
Inspiration Pt., Cal. ..... 56 H 5
Instanter, Pa., a200 ..... 16 E 3
Institute, N. C. ..... 36 O 4
Interlay, Wash. ..... 51 C 2
Intercourse, Pa., a425 ..... 15 K 6
Interior, Mich. a560 ..... 22 C 5
Interior, S. Dak. ..... 27 C 3
Interior, Va. ..... 34 B 6
Interior Jc., Mich. ..... 22 C 5
Interlachen, Fla., a475 ..... 39 N 3
Interlochen, Mich., a200 ..... 23 K 8
Intervale, N. H. ..... 7 K 6
Interwald, Wis. ..... 24 F 4
Invergrove, Minn., a175 ..... 25 D 5
Inverness, Ala., a375 ..... 42 F 6
Inverness (c.h.), Fla., s.c.'95, 400 ..... 39 M 5
Inverness, Ga. ..... 38 J 9
Inverness, Ky. ..... 40 K 5
Inverness, N. Y. ..... 13 G 6
Inverness, N. C. ..... 36 L 4
Inverury, Utah ..... 54 K 4
Inwood, Cal. ..... 56 C 2
Inwood, Ind., a200 ..... 19 D 2
Inwood, Ia., s.c.'95, 303 ..... 28 A 1
Inwood, Mich. ..... 23 L 7
Inyankara, Wyo. ..... 50 P 5
Inyo, Cal. ..... 57 H 6
Inyo (Co.), Cal., 3,544 ..... 57 H 6
Inyo Mts., Cal. ..... 57 G 5
Inyo Range, Cal. ..... 57 G 6
Ioka, Ia., a150 ..... 28 J 5
Iola, Ala. ..... 42 E 8
Iola, Fla., a100 ..... 39 F 2
Iola, Ill., a250 ..... 21 H 8
Iola (c.h.), Kan., s.c.'95, 1,565. 32 G 4
Iola, N. Dak. ..... 26 F 1
Iola, Pa., a100 ..... 15 J 4
Iola, S. C. ..... 37 C 2
Iola, Tex., a200 ..... 46 M 7
Iola, Wis., s.c.'95, 476 ..... 24 H 5
Iolaud, Okla. ..... 48 C 3
Iolanthe, Tex. ..... 47 G 6
Iola Sta., Ky. ..... 40 C 3
Ion, Ia., a100 ..... 28 L 1
Iona, Idaho, a200 ..... 50 H 6
Iona, Ind. ..... 19 B 7
Iona, Ind. Ty. ..... 48 J 5
Iona, Kan. (see Ionia) ..... 32 D 2
Iona, Minn., a100 ..... 25 B 6
Iona, N. H. ..... 7 K 7
Iona, N. J., a100 ..... 14 D 7
Iona, Wash. ..... 51 G 2
Iona I., N. Y. ..... 11 N 12
Ione, Cal., 806 ..... 56 E 4
Ione, Oreg. ..... 52 F 1
Ioni, Tex. ..... 46 M 6
Ionia, Ia., s.c.'95, 225 ..... 28 J 1
Ionia, Kan., a200 ..... 32 D 2
Ionia,(Co.) Mich., 32,801 ..... 23 L 12
Ionia (c.h.), Mich., '90, 4,482; '97, a5,025 ..... 23 L 12
Ionia, Mo. ..... 31 F 7
Ionia, Mont. ..... 49 J 4
Ionia, Neb. ..... 29 H 1
Ionia, S. C. ..... 37 H 3
Iosco, Mich., a100 ..... 23 N 12
Iosco (Co.), Mich., 15,224 ..... 23 O 9
Iota, La. ..... 45 D 6
Iowa (Co.), Ia., s.c.'95, 18,964. 28 J 4
Iowa, La. ..... 45 D 6
Iowa (State), U. S., s.c.'95, 2,058,069 ..... 5 H 2
Iowa (State), U. S. (large scale map of) 28

Iowa

Iowa (Co.), Wis., s.c.'95, 23,447 24 F 9
Iowa Center, Ia., a350 28 G 4
Iowa City, Cal., a475 56 E 3
Iowa City (c.h.), Ia., s.c.'95 7,526 28 K 4
Iowa Falls, Ia., s.c.'95, 2,234 28 G 2
Iowa Jc., Ill. 20 C 4
Iowa Jc., Ill. 20 F 4
Iowa Lake, Ia. 28 E 1
Iowapark, Tex., 424 46 J 4
Iowa Point, Kan., a200 32 G 2
Iowa R., Ia. 28 J 4
Iowa R., Ia. 28 K 1
Ipava, Ill., 667 20 E 5
Ipe, Tenn. 41 N 3
Iphignia,Bay, Alaska 58 W 9
Ipswich, Mass. (town), s.c.'95, 4,720 9 E 2
Ipswich, Mass. (vil.), s.c.'95, 4,584 9 E 2
Ipswich (c.h.), S. Dak., s.c.'95, 417 27 E 1
Ipswich, Wis. 24 F 9
Ipswich Light, Mass. 9 E 2
Ipswich R., Mass. 9 E 2
Ira, Ga. 38 I 7
Ira, Ia. 28 G 4
Ira, N. Y., a250 13 J 5
Ira, Vt. (town), 421 7 B 8
Ira, W. Va. 35 E 3
Irad, Ky. 40 L 4
Irasburg, Vt. (town), 999 7 E 3
Ira Sta., N. Y., a100 13 J 5
Irby, Ga. 38 D 8
Irby, Va. 34 G 6
Irby, Wash. 51 G 2
Iredell, N. C. 36 M 7
Iredell (Co.), N. C., 25,462 36 H 3
Iredell, Tex., 251 46 K 6
Ireland, Ind., a300 19 B 8
Ireland, W. Va. 35 F 3
Irena, Mo. 30 D 3
Irene, Ga. 38 F 5
Irene, Mont. 49 G 3
Irene, S. Dak., a325 27 G 3
Ireton, Ia., s.c.'95, 563 28 A 2
Irion (Co.), Tex., 810 47 G 6
Iris, Ga., a100 38 H 7
Iris, Col. 53 E 6
Irisburg, Va. 34 D 7
Irish Ripple, Pa., a200 16 B 5
Irma, Ala. 42 F 5
Irma, Ky. 40 D 2
Irma, Wis. 24 G 4
Irmo, S. C. 37 F 3
Iron (Co.), Mich., 4,432 22 D 5
Iron, Minn., s.c.'95, 131 25 E 2
Iron (Co.), Mo., 9,119 31 L 9
Iron (Co.), Utah, s.c.'95, 3,123 54 J 5
Iron (Co.), Wis., s.c.'95, 5,338 24 F 2
Irona, N. Y., a175 12 P 2
Ironaton, Ala., 562 42 F 4
Ironbelt, Wis., a1,000 24 F 2
Iron Bound I., Me. 6 J 8
Ironbridge, Ind. Ty. 48 M 4
Ironbridge, Pa., a300 15 M 6
Ironcity, Ala., a350 42 F 3
Iron City, Ga., a150 38 B 9
Iron City, Tenn., a450 41 F 4
Irondale, Ala., a500 42 D 3
Irondale, Ill. 21 D 11
Irondale, Mo., a250 31 L 9
Irondale, O., 694 17 J 3
Irondequoit, N. Y., a300 13 G 5
Irondequoit Bay, N. Y 13 B 7
Irongate, Va. 139 34 D 5
Iron Hill, Cal. 57 K 8
Iron Hill Sta., Tenn. 41 G 3
Ironia, N. J. 14 F 2
Iron Jc., Minn. 25 E 2
Iron Mountain (c.h.), Mich., 8,599 22 E 6
Iron Mountain, Mo., 1,101 31 L 9
Iron Mountain, Mont., a200 49 B 2
Iron Mountain, Tex. 46 N 6
Iron Mountain, Wis., a200 24 K 8
Iron Mountain, Wyo. 50 O 8
Iron Mt., Mo. 31 L 9
Iron Mt., Oreg. 52 F 3
Iron Mts., Va. 34 A 7
Iron Ore Hill, Cal. 57 H 7
Ironosa, Tex., a150 46 N 6
Iron R., Mich. 22 B 4
Iron R., Wis. 24 D 1
Iron Range, Wis. 24 E 2
Iron Ridge, Wis., a200 24 K 8
Iron River, Mich., 1,117 22 D 5
Iron River, Wis., a2,500 24 D 1
Ironrock, Ga. 38 E 3
Ironshire, Md. 33 O 6
Ironside, Oreg. 52 H 2
Ironside, Tenn. 41 G 4
Ironside, Va. 34 D 7
Irons Sta., Mich. 23 K 9
Iron Sta., N. C., a150 36 G 4
Ironstone, Mass. 9 B 4
Ironton, Col., a300 53 C 7
Ironton, Ky. 40 D 3
Ironton, Mich., a150 23 L 7
Ironton (c.h.), Mo., 965 31 L 9
Ironton (c.h.), O., 10,939 18 E 7
Ironton, Pa., a275 15 L 5
Ironton, Utah 54 K 3
Ironton, Wis., a300 21 F 7
Ironton, W. Va. 35 G 2
Ironville, Ala. 42 C 5
Ironville, N. Y., a250 12 P 4
Ironville, O. 17 D 1
Ironville, Tenn. 41 S 2
Ironwood, Mich., '90, 7,745; '97, a9,325 22 A 5
Ironwood, Tex 46 N 7
Iroquois, Ill., 393 20 K 4
Iroquois (Co), Ill., 35,167 20 K 4
Iroquois, Mich. 22 M 5
Iroquois, S. Dak., s.c.'95, 247 27 G 2
Iroquois Pt., Mich. 22 M 1
Iroquois R., Ill. 20 K 4
Iroquois R., Ind. 19 B 3
Irville, O., a125 17 F 4
Irvine (c.h.), Ky., a500 40 J 5
Irvine, Pa., a300 16 D 3
Irvine, Wis. 21 D 5
Irvine, Wyo. 59 O 7
Irving, Ill., 630 21 G 7
Irving, Kan., s.c.'95, 342 32 F 2
Irving, Mich., a175 23 L 12
Irving, Minn. 25 C 4
Irving, N. Y., a300 13 D 6
Irving, N. Y. 13 E 7
Irving, Oreg. 52 B 2
Irving, S. Dak. 27 F 2
Irving, Wis. 24 E 6
Irving College, Tenn. 41 K 3
Irving Park, Ill. 21 C 8
Irvington, Cal., a275 56 D 5
Irvington, Ill., a100 21 G 9
Irvington, Ind., 650 19 D 5
Irvington, Ia. 28 E 1
Irvington, Ky., a150 40 D 5
Irvington, Neb., a100 29 B 2
Irvington, N. J., s.c.'95, 3,338 14 H 3
Irvington, N. Y., 2,209 11 P 9
Irvington, N. Y. (on local map). 11 N 13
Irvington, S. C. 37 H 2
Irvington, Va., a375 34 L 5
Irvona, Pa., a1,000 16 E 5
Irwin, Col., a250 53 D 5
Irwin (Co.), Ga., 6,316 38 E 8
Irwin, Ill., a175 20 K 3
Irwin, Ia., s.c.'95, 320 28 C 4
Irwin, Mo., a100 31 D 9
Irwin, Neb. 29 C 1
Irwin, O., a150 17 C 4
Irwin, Pa., 2,428 16 C 6
Irwin, Va. 34 H 5
Irwin L., N. Dak. 26 E 1
Irwinton (c.h.), Ga., a350 38 E 6
Irwinville (c.h.), Ga., a100 38 E 8
Isaac, Va. 34 K 7
Isaacs, The (island), Va. 34 N 1
Isabel, Ill., a150 21 K 6
Isabel, Kan. 32 D 4
Isabel, Oreg. 52 C 2
Isabel, Tex., a100 46 K 11
Isabella (c.h.), Ga. 38 D 8
Isabella, Mich., a100 22 H 6
Isabella (Co.), Mich., 18,784 23 M 10
Isabella, Mo. 31 G 11
Isabella, Okla. 48 F 2
Isabella, Tenn. 41 N 4
Isabella Ind. Res., Mich. 23 M 10
Isabella Sta., Ga. 38 D 9
Isabelle, Pt., Mich. 22 F 3
Isadora, Mo. 30 C 3
Isadora, Oreg. 52 B 3
Isadore, Mich., a125 23 K 8
Isanti (Co.), Minn., s.c.'95, 10,195 25 D 4
Isbell Sta., Mo. 31 J 7
Ischua, N. Y., a200 13 F 7
Isham, Tenn. 41 N 1
Ishawooa Cone, Wyo. 50 Q 4
Ishkooda, Ala., a275 42 D 4
Ishpeming, Mich., '90, 11,197; '97, a12,000 22 F 5
Isinglass R., N. H. 7 K 10
Iskoot R., Alaska 58 Y 8
Island, Ky. 40 B 6
Island, La., a100 45 G 6
Island, Miss. 43 D 4
Island, Tex. 46 L 6
Island, Va. 34 G 5
Island, Wash. 51 C 2
Island (Co.), Wash., 1,787 51 C 1
Island Beach, N. J. 14 G 8
Island City, Ky. 40 J 6
Island City, Mo. 30 C 4
Island City, Oreg., a100 52 G 1
Island Creek, Mass. (village), s.c.'95, 182 9 F 4
Island D., Ill. 20 D 3
Island Falls, Me. (town), 223 6 G 3
Island Ford, Tenn. 41 M 2
Islandford, Va. 34 F 4
Islandgrove, Fla., a125 39 M 4
Island Heights, N. J., s.c.'95, 246 14 H 6
Island L., Minn. 25 E 2
Island L., N. Dak. 26 E 1
Island L., N. Dak. 26 E 3
Island L., Wis. 24 F 2
Island L., Wis. 24 G 2
Island Lake, N. Dak. (place) 26 E 1
Island Lake, Wis. (place) 24 D 4
Island Light, Mass. 8 O 4
Island No. 2, Ill. 20 C 4
Island, No. 14, Ill. 21 F 10
Island No. 113, La. 45 C 3
Island No. 62, Miss. 43 C 2
Island No. 63, Miss. 43 C 2
Island No. 65, Miss. 43 C 2
Island No. 66, Miss 43 C 2
Island No. 67, Miss. 43 C 2
Island No. 68, Miss. 43 C 2
Island No. 73, Miss. 43 B 3
Island No. 69, Miss. 43 C 2
Island No. 82, Miss. 43 B 4
Island No. 84, Miss. 43 B 4
Island No. 89, Miss 43 B 4
Island No. 93, Miss 43 B 5
Island No. 95, Miss 43 B 5
Island No. 97, Miss. 43 B 5
Island No. 102, Miss. 43 B 5
Island No. 10, Tenn. 41 C 2
Islandpark, Ia. 28 B 5
Island Plateau, Col. 53 A 6
Island Pond, Vt. 7 G 3
Island Rapids, Wash. 51 F 3
Islands, Bay of, Alaska 58 T 9
Islands of Four Mts., Alaska 58 D 10
Island Sta., Col. (see Henderson) 53 J 3
Islandton, S. C. 37 G 6
Islay, Wyo. 50 O 8
Isle a Pitre, La. 45 L 6
Isle au Breton Sound, La. 45 L 7
Isle au Haute, Me. (placet, 206. 6 F 7
Isle au Haute Bay, Me. 6 F 7
Isle La Motte, Vt. 7 A 3
Isle La Motte, Vt. (place), 551 7 A 3
Isle of Hope, Ga. 38 G 2
Isle of Hope, Ga., a100 38 J 8
Isle of Hope R., Ga. 38 G 2
Isle of Wight (Co.), Va., 11,313. 34 K 7
Isle of Wight (c.h.), Va. 34 K 7
Isle of Wight Bay, Md. 33 O 5
Isle Royal, Mich. 22 D 2
Islesboro, Me. (town), 1,006 6 F 7
Islesborough, Me. (see Islesboro) 6 F 7
Islesford, Me. 6 H 9
Isles of Shoals, N. H. 7 L 11
Isleta, N. Mex., a150 55 J 4
Isleton, Cal., a250 56 D 4
Islington, Mass. (village), s.c.'95, 118 9 D 4
Islip, N. Y., a2,500 11 Q 10
Isney, Ala. 42 A 7
Isom, Tenn. 41 G 3
Issaquah, Wash., a850 51 C 2
Issaquena (Co.), Miss., 12,318. 43 C 5
Issue, Md. 33 J 6
Istachatta, Fla., a175 39 M 5
Istapopayokee L., Fla. 39 O 7
Istokpoga L., Fla. 39 O 8
Ita, Miss. 43 H 2
Italy, N. Y., a200 13 H 6
Italy, Tex., 370 46 L 5
Italy, Pa. 16 G 4
Italyhill, N. Y., a175 13 H 6
Itasca, Ill., a400 20 J 2
Itasca (Co.), Minn., s.c.'95, 3,965 25 D 2
Itasca, Tex., 548 46 K 5
Itaska, L., Minn. 25 B 2
Itaska, Wis., a250 24 C 1
Itawamba (Co.), Miss., 11,708 43 H 2
Ithaca (c.h.), Mich., 1,627 23 M 11
Ithaca, Neb., a250 29 H 2
Ithaca (c.h.), N. Y., '90, 11,079; '97, a13,000 13 J 7
Ithaca, O., 135 18 A 5
Ithaca, Wis., a200 24 F 8
Ithan, Pa., a200 15 K 1
Ithan Cr., Pa. 15 K 1
Itiner, N. C. 36 M 4
Ittabend, Miss. 43 D 3
Ittuma, Miss. 43 D 4
Iuka, Ark. 44 H 2
Iuka, Ill., 362 21 H 8
Iuka, Kan., a100 32 D 4
Iuka, Ky. 40 D 2
Iuka (c.h.), Miss., 1,019 43 H 1
Iva, Mich., a150 23 N 11
Iva, S. C., a100 37 C 3
Ivan, La. 45 B 1
Ivan, Mich., a100 23 L 8
Ivan, N. Dak. 26 F 3
Ivanhoe, Cal. 57 F 6
Ivanhoe, Col. 53 E 4
Ivanhoe, Kan. 32 B 4
Ivanhoe, N. Y. 12 M 7
Ivanhoe, N. C., a125 36 N 5
Ivanhoe, Okla. 48 B 1
Ivanhoe, S. Dak. 27 A 3
Ivanhoe, Va., a200 34 B 7
Ivanpah, Cal. 57 K 7
Ivanpah, Kan. 32 F 4
Ivanpah Valley, Cal. 57 K 7
Ivaren, Pa., a100 16 B 3
Iversen, Cal. 56 B 4
Iverson, La. 45 C 2
Ives, Ia. 28 L 4
Ives, Neb. 29 C 3
Ives, Tex. 46 M 7
Ivesdale, Ill., 323 20 J 6
Ives L., Mich. 22 F 4
Ives or Bridge, Minn. 25 A 2
Ives Peak, Ariz. 55 B 4
Ivester, Ia. 28 H 3
Ivey, Ga. 38 E 6
Iveyville, Ia. 28 D 6
Ivor, Va., a125 34 K 7
Ivorydale, O., a125 18 C 8
Ivoryton, Conn., a500 10 F 4
Ivy, Ala. 42 A 5
Ivy, Ark. 44 G 6
Ivy, Kan. 32 F 3
Ivy, Okla. 48 E 3
Ivy, Tex. 46 N 6
Ivy City, D. C. 33 C 4
Ivy Depot, Va., a100 34 F 4
Ivy Log, Ga. 38 C 2
Ivy Mills, Tenn. 41 F 3
Ivyview, Va., a100 34 E 7
Ixonia, Wis. 24 C 10
Ixonia, Wis. (town) 24 B 10
Izabel, Pt., Cal. 56 J 2
Izard (Co.), Ark., 13,038 44 J 2
Izee, Oreg. 52 F 2
Izlar, S. C. 37 G 5
Izoro, Tex. 46 J 6

Jacksonville

J

Jabez, Ky. 40 J 6
Jabish R., Mass. 8 E 3
Jaboncillas Cr., Tex. 46 J 10
Jachin, S. C. 37 D 2
Jacinto, Cal., a100 56 C 3
Jacinto, Cal. 57 J 9
Jacinto, Miss., a125 43 H 1
Jacinto, Neb. 29 A 2
Jacinto, Tex. 46 N 5
Jack (Co.), Tex., 9,740 46 J 4
Jackman, Me. (town), 217 6 C 4
Jack Mt., Va. 34 D 4
Jackpine, Mich. 23 M 8
Jackreef, N. Y., a125 13 K 5
Jacks, Okla. 48 E 3
Jacksboro (c.h.), Tenn., 374 41 N 2
Jacksboro (c.h.), Tex., 751 46 J 4
Jacks Cr., Pa. 15 H 5
Jacks Creek, Tenn., a100 41 D 4
Jacks Forks, Mo. 31 J 10
Jacks Mt., Pa 15 H 5
Jackson, Ala., a300 42 B 8
Jackson (Co.), Ala., 28,026 42 E 1
Jackson (Co.), Ark., 15,179 44 K 3
Jackson (c.h.), Cal., a2,500 56 E 4
Jackson (Co.), Fla., s.c.'95, 21,930 39 F 1
Jackson (Co.), Ga., 19,176 38 D 3
Jackson (c.h.), Ga., 922 38 D 5
Jackson (Co.), Ill., 27,809 21 F 10
Jackson, Ind., a100 19 D 4
Jackson (Co.), Ind., 24,139 19 D 7
Jackson, Ind. Ty. 48 L 7
Jackson (Co.), Ia., s.c.'95, 23,471 28 M 3
Jackson (Co.), Kan., s.c.'95, 15,273 32 G 2
Jackson (Co.), Ky., 8,261 40 H 6
Jackson (c.h.), Ky., a1,200 40 K 5
Jackson, La., 1,276 45 G 5
Jackson (Co.), La., 7,453 45 D 2
Jackson, Me. (town), 522 6 E 6
Jackson (Co.), Mich., 45,031 23 M 13
Jackson (c.h.), Mich., '90, 20,798; '97, a22,650 23 N 13
Jackson (Co.), Minn., s.c.'95, 12,324 25 B 6
Jackson (c.h.), Minn., s.c.'95, 1,356 25 C 6
Jackson (Co.), Miss., 11,251 43 G 9
Jackson (State capital), Miss., '90, 5,920; '97, a8,500 43 D 6
Jackson, Mo. 31 C 10
Jackson (Co.), Mo., 160,510 31 D 7
Jackson (c.h.), Mo., 941 31 N 10
Jackson, Neb., 308 29 H 1
Jackson, N. H. (town), 579 7 K 6
Jackson, N. Y. 13 J 7
Jackson (Co.), N. C., 9,512 36 C 4
Jackson (c.h.), N. C., 750 36 P 2
Jackson, N. Dak. 26 E 1
Jackson (Co.), O., 28,408 18 E 6
Jackson (c.h.), O., '90, 4,320; '97, a5,500 18 E 6
Jackson (Co.), Oreg., 11,455 52 C 4
Jackson, Pa., a300 15 L 3
Jackson, S. C., a150 37 E 5
Jackson (Co.), S. Dak., s.c.'95, 129 27 C 3
Jackson (Co.), Tenn., 13,525 41 K 2
Jackson (c.h.), Tenn., '90 10,039; '97, a15,000 41 D 3
Jackson (Co.), Tex., 3,281 46 L 9
Jackson, Va. 34 H 5
Jackson, Wash. 51 B 3
Jackson (Co.), W. Va., 19,021 35 C 3
Jackson (c.h.), W. Va., a650 35 C 3
Jackson, Wis., a200 24 K 8
Jackson (Co.), Wis., s.c.'95, 16,722 24 E 6
Jackson, Wyo. 50 J 6
Jackson Barracks, La. 45 L 2
Jacksonboro, S. C., a200 37 H 6
Jacksonburg, Ind., a200 19 F 5
Jacksonburg, Kan. 32 D 2
Jackson Center, O., a450 17 B 4
Jackson Center, Pa., 232 16 B 4
Jackson City, Va. 33 B 5
Jackson Cr., Okla. 48 A 1
Jacksondale, Va. 34 M 3
Jackson Hill, Mass. 8 C 4
Jacksonhill, N. C., a275 36 J 3
Jackson Jc., Ia. 28 K 1
Jackson L., Fla. 39 H 1
Jackson Mines, Md. 33 C 2
Jacksonport, Ark., 421 44 K 3
Jacksonport, Wis., a350 24 M 5
Jackson Pt., Miss. 43 A 8
Jackson R., Va. 34 D 4
Jackson's Butte, Col. 53 A 8
Jacksons Gap, Ala., 207 42 F 5
Jacksons L., Wyo. 50 J 6
Jacksons Mills, N. J., a250 14 G 5
Jacksons Mts., Nev. 54 D 1
Jackson Springs, N. C. 36 K 4
Jacksontown, O., 727 18 F 5
Jackson Valley, Pa., a175 15 K 3
Jacksonville (c.h.), Ala., 1,237 42 F 3

Jacksonville, Ark., a125 ..... 44 H 5
Jacksonville (c.h.), Fla., s.c.'95, 25,130 ..... 39 N 2
Jacksonville, Fla. (local map). 39 G 6
Jacksonville, Ga., a150 ..... 38 F 8
Jacksonville (c.h.), Ill., '90, 12,935; '97, a15,000 ..... 21 E 6
Jacksonville, La. ..... 45 H 6
Jacksonville, Md., a200 ..... 33 K 2
Jacksonville, Miss., a100 ..... 43 G 5
Jacksonville, Mo., 166 ..... 30 H 5
Jacksonville, N. J., a100 ..... 14 E 5
Jacksonville, N. Y., a200 ..... 13 J 6
Jacksonville (c.h.), N. C., 170. 36 P 5
Jacksonville, O., 727 ..... 18 G 6
Jacksonville (c.h.), Oreg., 743. 52 C 4
Jacksonville, Pa., a250 ..... 15 L 5
Jacksonville, Tex., 970 ..... 46 M 6
Jacksonville, Vt. ..... 7 C 11
Jacksonville, W. Va. ..... 35 F 3
Jacksonwald, Pa., a500 ..... 15 L 6
Jacks Peak, N. Mex. ..... 55 K 5
Jackstown, Ky. ..... 40 H 4
Jacksville, Pa. ..... 16 B 4
Jacobs, Ky. ..... 40 K 4
Jacobsburg, O., a200 ..... 17 J 4
Jacobston, Mo. ..... 31 K 8
Jacobstown, N. J., a125 ..... 14 F 5
Jacobsville, Mich., a475 ..... 22 E 4
Jacobus, Pa., a200 ..... 15 J 7
Jacona, N. Mex. ..... 55 J 3
Jacox, W. Va. ..... 35 F 4
Jadden, Ind. ..... 19 F 3
Jade Mts., Alaska ..... 58 J 3
Jadwin, Mo. ..... 31 J 10
Jaffrey, N. H. (town), 1,469... 7 F 11
Jakes Run, W. Va. ..... 35 F 1
Jaketown, Miss. ..... 43 D 4
Jakin, Ga. ..... 38 B 9
Jalapa, Ind., a150 ..... 19 E 3
Jalapa, Tenn. ..... 41 N 4
Jamaica, Ga. ..... 38 H 9
Jamaica, Ia., a350 ..... 28 E 4
Jamaica (c.h.), N. Y., '90, 5,361; '97, a6,500 ..... 11 P 10
Jamaica, N. Y. (town) ..... 11 R 14
Jamaica, Vt. (town), 1,074 .... 7 D 10
Jamaica Bay, N. Y. ..... 11 P 10
Jamaica Pond, Mass. ..... 8 C 7
Jamboree, Ky. ..... 40 M 6
James, Ala., a175 ..... 42 F 6
James, Ga., a175 ..... 38 E 6
James, Ia. ..... 28 A 2
James, Md. ..... 33 L 5
James, S. Dak. ..... 27 F 1
James (Co.), Tenn., 4,903 ..... 41 L 4
Jamesburg, Cal. ..... 57 D 6
Jamesburg, Ill. ..... 20 K 5
Jamesburg, N. J., a1,400 ..... 14 G 4
James City, N. C., 1,237 ..... 36 Q 4
James City (Co.), Va., 5,643... 34 K 6
James Creek, Pa., a500 ..... 16 F 6
James Fork, Mo. ..... 31 E 11
James I., S. C. ..... 37 J 6
James Island, S. C. ..... 37 J 6
James Island Cr., S. C. ..... 37 B 6
James L., Ind. ..... 19 F 1
James L., Wyo. ..... 50 N 8
Jameson, Mo., 429 ..... 30 E 4
James Peak, Col. ..... 53 G 3
Jamesport, Mo., 790 ..... 30 E 5
Jamesport, N. Y., a350 ..... 11 R 10
James Pt., Md. ..... 33 L 5
James R., N. Dak. ..... 26 F 2
James R., S. Dak. ..... 27 G 3
James R., Va. ..... 34 D 5
James River, Va., a575 ..... 34 E 6
James Store, Va. ..... 34 L 6
Jamestown, Ala. ..... 42 F 2
Jamestown, Ark., a250 ..... 44 J 3
Jamestown, Cal., a200 ..... 56 E 5
Jamestown, Col., 212 ..... 53 H 2
Jamestown, Ga. ..... 38 B 7
Jamestown, Ill., a200 ..... 21 F 8
Jamestown, Ind., 616 ..... 19 C 5
Jamestown, Kan., s.c.'95, 312 32 E 2
Jamestown (c.h.), Ky., 154.... 40 F 7
Jamestown, Mich., a450 ..... 23 K 12
Jamestown, Mo., 313 ..... 31 H 7
Jamestown, Neb. ..... 29 H 2
Jamestown, N. Y., '90, 16,038; '97, a22,000 ..... 13 D 7
Jamestown, N. C., a300 ..... 36 K 3
Jamestown (c.h.), N. Dak., '90, 2,206; '97, a3,500 ..... 26 F 3
Jamestown, O., 1,104 ..... 18 C 5
Jamestown, Pa., 822 ..... 16 B 4
Jamestown, R. I. (town), 707.. 10 K 3
Jamestown (c.h.), Tenn., a200. 41 L 2
Jamestown, Va. ..... 34 K 6
James Valley Jc., S. Dak. ..... 27 F 2
Jamesville, Mo. ..... 31 F 11
Jamesville, N. Y., a400 ..... 12 K 6
Jamesville, N. C., 346 ..... 36 Q 3
Jamesville, S. Dak. ..... 27 G 3
Jamesville, Va. ..... 34 L 5
Jamez Mts., N. Mex. ..... 55 H 3
Jamison, Cal. ..... 57 E 6
Jamison, Ia. ..... 28 F 5
Jamison, S. C., a100 ..... 37 G 4
Jamison City, Pa., a475 ..... 15 K 4
Jamison Road, N. Y. ..... 13 E 6
Jamton, O., a375 ..... 18 B 5
Jane, Mo. ..... 31 D 11
Janelew, W. Va., 228 ..... 35 F 2
Janesburg, N. Dak. ..... 26 C 3
Janesville, Cal., a175 ..... 56 E 2
Janesville, Ill., 217 ..... 21 J 7
Janesville, Ia., s.c.'95, 251.... 28 J 2
Janesville, Minn., s.c.'95, 1,128 25 D 5
Janesville (c.h.), Wis., s.c.'95, 12,977 ..... 24 J 9
Janls, Ind. Ty. ..... 48 N 7
Jansen, Neb., a500 ..... 29 G 3
Janssen, Ark. ..... 44 D 6
Jansville, Idaho ..... 50 C 3
Janvier, N. J., a175 ..... 14 D 7
Jap, Va. ..... 34 A 3
Japan, Mo. ..... 31 K 8
Japonica, Tex. ..... 46 H 7
Jaqua, Kan. ..... 32 A 2
Jaquins, N. Y., a150 ..... 13 C 7
Jarales, N. Mex., a275 ..... 55 J 4
Jarratt, Va., a100 ..... 34 J 7
Jarrett, W. Va. ..... 35 D 4
Jarretts, N. C. ..... 36 B 4
Jarrettsville, Md., a120 ..... 33 K 2
Jarrolds Valley, W. Va. ..... 35 C 5
Jarvis, Tenn., a100 ..... 41 P 2
Jarvis, Tex. ..... 46 N 8
Jarvisburg, N. C., a100 ..... 36 S 2
Jarvis Store, Ky. ..... 40 J 7
Jasminola, Fla. ..... 39 H 6
Jason, Md. ..... 33 M 6
Jason, N. C. ..... 36 O 4
Jasonville, Ind., a100 ..... 19 B 6
Jasper (c.h.), Ala., 780 ..... 42 C 3
Jasper (c.h.), Ark., a300 ..... 44 F 3
Jasper, Col. ..... 53 F 8
Jasper (c.h.), Fla., s.c.'95, 1,295 39 L 1
Jasper (Co.), Ga., 13,879 ..... 38 D 5
Jasper (c.h.), Ga., 333 ..... 38 C 3
Jasper (Co.), Ill., 18,188 ..... 21 J 7
Jasper (Co.), Ind., 11,185 ..... 19 B 3
Jasper (c.h.), Ind., 1,281 ..... 19 C 8
Jasper (Co.), Ia., s.c.'95, 25,891 28 G 4
Jasper, Kan. ..... 32 B 4
Jasper, Mich., a275 ..... 23 N 14
Jasper, Minn., s.c.'95, 523.... 25 A 6
Jasper (Co.), Miss., 14,785 .... 43 F 6
Jasper, Mo., 400 ..... 31 D 10
Jasper (Co.), Mo., 50,500 ..... 31 D 10
Jasper, N. Y., a350 ..... 13 G 7
Jasper, O., a300 ..... 18 D 6
Jasper, S. C. ..... 37 H 3
Jasper, S. Dak. ..... 27 F 3
Jasper (c.h.), Tenn., 902 ..... 41 K 4
Jasper (Co.), Tex., 5,592 ..... 46 N 7
Jasper (c.h.), Tex., a500 ..... 46 N 7
Jasper Sta., O. ..... 18 C 5
Java, Cal. ..... 57 L 8
Java, Miss. ..... 43 G 5
Java, Mont. ..... 49 C 1
Java, N. Y., a100 ..... 13 F 6
Java, O., a125 ..... 17 C 1
Java Center, N. Y., a125 ..... 13 F 6
Java Village, N. Y., a325..... 13 F 6
Jaw Bone Cañon, Cal. ..... 57 G 7
Jay, Ga. ..... 38 C 2
Jay (Co.), Ind., 23,478 ..... 19 F 4
Jay, Ia. ..... 28 F 5
Jay, Me. (town), 1,541 ..... 6 C 6
Jay, N. Y., a575 ..... 12 P 3
Jay, Vt. (town), 641 ..... 7 E 3
Jayhird, O. ..... 18 D 7
Jay Mt., N. Y. ..... 12 P 3
Jaynesville, Miss. ..... 43 E 7
Jays Sta., O. ..... 17 A 4
Jaysville, O., a100 ..... 17 A 4
Jayville, N. Y., a200 ..... 12 M 3
Jean, Ky. ..... 40 L 4
Jeanerette, La., 1,309 ..... 45 F 7
Jeannette, Miss. ..... 43 B 8
Jeannette, Pa., '90, 3,296; '97, a5,000 ..... 16 C 6
Jeannette, Tenn. ..... 41 E 3
Jeansville, Pa., a1,200 ..... 15 L 5
Jearoldstown, Tenn., a100 .... 41 Q 2
Jedburg, S. C. ..... 37 H 5
Jeddo, Mich., a150 ..... 23 Q 11
Jeddo, N. Y., a150 ..... 13 F 5
Jeddo, O. ..... 17 J 4
Jeddo, Pa., 358 ..... 15 L 5
Jedkio, Tex., 559 ..... 46 K 8
Jeff, Ala. ..... 42 D 1
Jeff, Mo. ..... 31 K 11
Jeff Davis (Co.), Tex., 1,394.... 47 C 7
Jefferson, Ala., a225 ..... 42 B 6
Jefferson (Co.),Ala., 88,501 .... 42 D 3
Jefferson, Ark., a100 ..... 44 H 6
Jefferson (Co.), Ark., 40,881 .... 44 H 6
Jefferson, Col., a125 ..... 53 G 4
Jefferson (Co.), Col., 8,450 .... 53 H 3
Jefferson (Co.), Fla., s.c.'95, 15,007 ..... 39 J 2
Jefferson (Co.), Ga., 17,213 .... 38 G 5
Jefferson (c.h.), Ga., 540 ..... 38 D 3
Jefferson (Co.), Ill., 22,590 .... 21 G 9
Jefferson (Tp.), Ill. ..... 21 B 8
Jefferson, Ind., a300 ..... 19 C 4
Jefferson (Co.), Ind., 24,507 ... 19 E 7
Jefferson (Co.), Ia., s.c.'95, 16,405 ..... 28 J 5
Jefferson (c.h.), Ia., s.c.'95, 2,260 28 E 3
Jefferson, Kan. ..... 32 G 4
Jefferson (Co.), Kan., s.c.'95, 17,173 ..... 32 G 2
Jefferson (Co.), Ky., 188,598... 40 E 4
Jefferson (Co.), La., 13,221 .... 45 J 7
Jefferson, Me. (town), 1,391... 6 E 7
Jefferson, Md., 320 ..... 33 G 2
Jefferson, Mass. ..... 8 G 3
Jefferson, Miss. ..... 43 E 3
Jefferson (Co.), Miss., 18,047... 43 B 7
Jefferson (Co.), Mo., 22,484 .... 31 L 8
Jefferson (Co.), Mont., 6,026 .... 49 E 3
Jefferson (Co.), Neb., 14,850 .. 29 G 3
Jefferson, Mt., N. H. ..... 7 J 5
Jefferson, N. H. (town), 1,062. 7 J 5
Jefferson, N. J., a125 ..... 14 D 6
Jefferson, N. Y., a250..... 12 N 7
Jefferson (Co.), N. Y., 68,806 .. 12 L 3
Jefferson (c.h.), N. C., 413..... 36 G 2
Jefferson (Co.), O., 39,415 .... 17 J 4
Jefferson (c.h.), O., 1,346 .... 17 J 1
Jefferson, Okla. ..... 48 G 1
Jefferson, Oreg., 307 ..... 52 B 2
Jefferson, Mt., Oreg. ..... 52 C 2
Jefferson, Pa., 327 ..... 16 B 7
Jefferson (Co.), Pa., 44,005 .... 16 D 4
Jefferson, S. C., a100 ..... 37 H 2
Jefferson, S. Dak., s.c.'95, 265 27 H 4
Jefferson, Tenn. ..... 41 J 3
Jefferson (Co.), Tenn., 16,478... 41 P 2
Jefferson (Co.), Tex., 5,857 .... 46 N 8
Jefferson (c.h.), Tex., 3,072 ... 46 N 5
Jefferson, Va. ..... 34 H 5
Jefferson (Co.), Wash., 8,368... 51 B 2
Jefferson (Co.), W. Va., 15,553.. 35 L 2
Jefferson (Co.), Wis., s.c.'95, 36,317 ..... 24 J 9
Jefferson (c.h.), Wis., s.c.'95, 2,702 ..... 24 J 9
Jefferson Barracks, Mo., a800.. 31 M 8
Jefferson City (c.h. and State capital), Mo., 6,742 ..... 31 H 7
Jefferson City, Mont., a200 ... 49 E 3
Jefferson Highland, N. H. ..... 7 J 5
Jefferson Island, Mont. ..... 49 E 4
Jefferson Jc., Pa. ..... 15 L 3
Jefferson Jc., Wis., a300 ..... 24 J 8
Jefferson Mts., Mont. (see Tobacco Root Mts.) ..... 49 E 5
Jefferson Park, Ill. ..... 21 B 8
Jefferson R., Mont. ..... 49 E 4
Jeffersonton, Va., a200 ..... 34 G 3
Jeffersontown, Ky., 348 ..... 40 E 4
Jefferson Valley, N. Y., a200... 11 N 12
Jeffersonville (c.h.), Ga., a500.. 38 E 6
Jeffersonville, Ill., 256 ..... 21 J 9
Jeffersonville (c.h.), Ind., 10,666 19 E 8
Jeffersonville, Ky., a150 ..... 40 J 5
Jeffersonville, N. Y., a300 ..... 11 N 8
Jeffersonville, O., a1,100 ..... 18 C 5
Jeffersonville, Vt. ..... 7 C 4
Jeffress, Va. ..... 34 G 7
Jeffreys Creek, S. C. ..... 37 J 3
Jeffreys Sta., Mo. ..... 30 C 7
Jeffris, Wis. ..... 24 H 3
Jeffs, Ind. Ty. ..... 48 K 5
Jeffs, Va. ..... 34 K 1
Jekyl Cr., Ga. ..... 38 J 9
Jekyl I., Ga. ..... 38 J 9
Jellico, Tenn., 758 ..... 41 N 1
Jelloway, O., a200 ..... 17 F 3
Jelm Mt., Wyo. ..... 50 O 8
Jemes, N. Mex., 272 ..... 55 J 3
Jemes Peak, N. Mex. ..... 55 J 3
Jemison, Ala., a525 ..... 42 D 5
Jena, La., a100 ..... 45 E 3
Jenera, O., a300 ..... 17 C 3
Jenifer, Ala., 323 ..... 42 F 3
Jenison, Mich., a475 ..... 23 K 12
Jenkensville, Ky. ..... 40 F 5
Jenkins, Ala. ..... 42 F 3
Jenkins, Md. ..... 33 K 2
Jenkins, Minn. ..... 25 C 3
Jenkins, Mo. ..... 31 E 11
Jenkins, N. J. ..... 14 F 7
Jenkinsburg, Ga., a100 ..... 38 C 5
Jenkins Ferry, Ark. ..... 44 H 6
Jenkinsville, S. C. ..... 37 F 3
Jenkintown, Pa., 1,609 ..... 15 M 6
Jenks, W. Va. ..... 35 B 4
Jenksville, N. Y., a150 ..... 13 K 7
Jenners, Pa., a250 ..... 16 D 6
Jennerstown, Pa., a125 ..... 16 D 6
Jennersville, Pa. (see Jennerstown) ..... 16 D 6
Jeonie, Ga. ..... 38 H 8
Jennie, Okla. ..... 48 G 2
Jennings, Fla. ..... 39 K 1
Jennings (Co.), Ind., 14,608.... 19 E 7
Jennings, Kan., a200 ..... 32 B 2
Jennings, La., 412 ..... 45 D 6
Jennings, Mich., 480 ..... 23 L 9
Jennings, Mo., a700 ..... 30 L 3
Jennings, Mont. ..... 49 A 1
Jennings, Okla., a125 ..... 48 J 2
Jennings, S. C. ..... 37 F 3
Jennings, Tenn. ..... 41 J 2
Jennings, Tex. ..... 46 M 4
Jennings Falls, Ark. ..... 44 F 5
Jennings Ordinary, Va. ..... 34 G 6
Jenningsville, Pa., a250 ..... 15 K 3
Jenny Lind, Ark., a500 ..... 44 D 4
Jenny Lind, Cal., a100 ..... 56 E 4
Jennys, S. C. ..... 37 F 5
Jennys L., Wyo. ..... 50 J 6
Jensen, Fla., a100 ..... 39 Q 8
Jensen, Utah ..... 54 N 2
Jenson, Ark. ..... 44 D 4
Jenson, Wis. ..... 24 A 3
Jeptha, N. C. ..... 36 D 4
Jeram, Cal. ..... 56 B 3
Jerauld (Co.), S. Dak., s.c.'95, 2,779 ..... 27 F 2
Jerden Falls, N. Y. ..... 12 M 3
Jeremiah, Ky. ..... 40 K 6
Jericho, Ala. ..... 42 C 5
Jericho, Ark., a250 ..... 44 M 4
Jericho, Ky., a250 ..... 40 F 4
Jericho, O., a100 ..... 18 F 7
Jericho, Vt. (town), 1,461 ..... 7 C 4
Jericho Center, Vt., a150 ..... 7 C 5
Jerico, Ia. ..... 28 J 1
Jerico, Mo., 486 ..... 31 E 9
Jerico Springs, Mo. (see Jerico) 31 E 9
Jermyn, Pa., 2,650 ..... 15 L 3
Jernigan, Ala., a475 ..... 42 G 6
Jerome, Ariz., 250 ..... 55 C 4
Jerome, Ind., a200 ..... 19 E 4
Jerome, Ia., s.c.'95, 256 ..... 28 G 6
Jerome, Kan. ..... 32 B 3
Jerome, Mich., a200 ..... 23 N 13
Jerome, Miss. ..... 43 E 5
Jerome, N. C. ..... 36 M 5
Jerome, O., a125 ..... 17 D 4
Jerome, Wyo. ..... 50 P 5
Jerome Fork, O. ..... 17 F 3
Jerome Jc. Sta., Ariz. ..... 55 C 4
Jerome Sta., N. C. ..... 36 N 3
Jeromesville, O., 301 ..... 17 F 3
Jerry City, O., 530 ..... 17 G 2
Jersey, Ark. ..... 44 H 8
Jersey, Ga., a175 ..... 38 D 4
Jersey (Co.), Ill., 14,810 ..... 21 E 7
Jersey, Mo. ..... 31 J 8
Jersey, O., 158 ..... 17 E 4
Jersey City (c.h.), N. J., s.c. '95, 182,713 ..... 14 H 3
Jersey City, N. J. (local map).. 14 C 3
Jerseydale, Cal. ..... 56 F 5
Jersey Mills, Pa., a400 ..... 15 H 4
Jersey Shore, Pa., 1,853 ..... 15 H 4
Jersey Shore Sta., Pa. ..... 15 H 4
Jersey Sta., Col. ..... 53 J 3
Jerseytown, Pa., a300 ..... 15 J 4
Jerseyville (c.h.), Ill., 3,207.... 21 E 7
Jerusalem, Ark., a150 ..... 44 G 4
Jerusalem, N. Y., a200 ..... 12 P 6
Jerusalem, N. C., a100 ..... 36 H 3
Jerusalem, N. Dak. ..... 26 F 2
Jerusalem, O., 112 ..... 18 H 5
Jess, Neb. ..... 29 B 1
Jessamine, Fla. ..... 39 M 6
Jessamine (Co.), Ky., 11,248.. 40 G 5
Jessamine, N. C. ..... 36 Q 3
Jesse, Ky. ..... 40 K 6
Jesse, W. Va. ..... 35 C 5
Jesseton, Ala. ..... 42 C 2
Jessie, Idaho ..... 50 F 7
Jessie, N. Dak. ..... 26 F 2
Jessie L., Minn. ..... 25 D 2
Jessie L., N. Dak. ..... 26 F 2
Jessieville, Ark. ..... 44 F 5
Jessup, Fla. ..... 39 N 3
Jessup, L., Fla. ..... 39 O 5
Jessup, Neb. ..... 29 F 1
Jessup, Pa., a1,000 ..... 15 L 4
Jessups, Md. ..... 33 J 3
Jessups R., N. Y. ..... 12 O 4
Jester, Okla. ..... 48 C 4
Jesuit Bend, La., 243 ..... 45 J 7
Jesup (c.h.), Ga., 907 ..... 38 H 8
Jesup, Ia., s.c.'95, 646 ..... 28 J 3
Jet, Okla. ..... 48 F 1
Jetersville, Va., a150 ..... 34 G 6
Jetmore (c.h.), Kan., s.c.'95, 258 ..... 32 C 3
Jetsam, Wyo. ..... 50 O 7
Jetsville, W. Va. ..... 35 E 4
Jett, Ky. ..... 40 G 4
Jett, Oreg. ..... 52 H 2
Jewell, Ala. ..... 42 A 3
Jewell, Fla. ..... 39 Q 9
Jewell, Ia. ..... 28 B 5
Jewell, Ia., s.c.'95, 625 ..... 28 F 3
Jewell, Kan., s.c.'95, 619 .... 32 D 2
Jewell (Co.), Kan., s.c.'95, 17,498 ..... 32 D 2
Jewell, N. Dak. ..... 26 E 3
Jewell, O. ..... 17 B 2
Jewell, Oreg. ..... 52 B 1
Jewella, La. ..... 45 A 2
Jewell Jc. Sta., Ia. ..... 28 F 3
Jewells, Ga., a550 ..... 38 F 5
Jewellville, Ga. ..... 38 E 3
Jewett, Ill., 335 ..... 21 J 7
Jewett, Mo. ..... 31 M 10
Jewett, N. Mex. ..... 55 G 2
Jewett, N. Y., a250 ..... 12 O 7
Jewett, N. Y. (town) ..... 11 S 8
Jewett, O., a1,000 ..... 17 H 4
Jewett, Tex., 363 ..... 46 L 6
Jewett, Wis., a150 ..... 24 B 4
Jewetta, Cal. ..... 57 F 7
Jewett Center, N. Y., a100 ... 11 R 8
Jewett City, Conn., s1,875 .... 10 H 3
Jewettville, N. Y., a275 ..... 13 E 6
Jicarilla, N. Mex., a100 ..... 55 K 5
Jicarilla Apaches Indian Reservation, N. Mex. ..... 55 H 2
Jicarilla Mts., N. Mex. ..... 55 K 5
Jim L., N. Dak. ..... 26 F 2
Jimps, Ga. ..... 38 H 7
Jimtown, Ind. Ty. ..... 48 H 7
Jimtown Sta., Col. ..... 53 D 7
Jingo, Kan. ..... 32 H 3
Jingo, Tenn. ..... 41 G 3
Joanna, Pa., a350 ..... 15 L 6
Joaquin, Tex., a100 ..... 46 N 6
Job, Mo., a100 ..... 31 K 11
Job, W. Va. ..... 35 G 3
Jobes, Ia. ..... 28 D 4
Jobs, O. ..... 18 F 5
Jobstown, N. J., a225 ..... 14 F 5
Jocassee, S. C. ..... 37 C 2
Jocko, Mont. ..... 49 B 2
Jocko Ind. Res., Mont. ..... 49 B 2
Jocko P. O., Mont. ..... 49 B 2
Jo Daviess (Co.), Ill., 25,101 .. 20 E 1
Joe, N. C. ..... 36 D 3
Joe, Va., a100 ..... 34 D 2
Joebranch, W. Va. ..... 35 D 5
Joel, L., Fla. ..... 39 O 6
Joel, Ga. ..... 38 A 5
Joel, Ind. Ty. ..... 48 K 7
Joel Sta., Idaho ..... 50 C 3
Joford, N. C. ..... 36 N 5
Johannisburg, Ill., a100 ..... 21 F 9
John, L., Col. ..... 53 E 1

John, Ky. ..... 40 L 5
John, Va. ..... 34 C 2
John Day, Oreg., 211 ..... 52 G 2
John Day R., Oreg. ..... 52 E 1
John Days, Oreg. ..... 52 E 1
John Gray's Cr., Idaho ..... 50 H 6
John Gray's L., Idaho ..... 50 H 6
Johnny Cr., Col. ..... 53 M 7
Johns, Ala. ..... 12 C 4
Johns, Wash. ..... 51 E 2
Johnsburg, Ill., a375 ..... 20 J 1
Johnsburg, N. Y., a1,000 ..... 12 O 4
Johns Cr. Mt., Va. ..... 34 C 6
Johns I., Wash. ..... 51 B 1
Johns Island Sta., S. C. ..... 37 H 6
Johns Mills, Mo. ..... 31 F 10
Johnson, Ala. ..... 42 E 7
Johnson (Co.), Ark., 16,758 ..... 44 F 3
Johnson, Fla. ..... 39 K 1
Johnson (Co.), Ga., 6,129 ..... 38 F 6
Johnson (Co.), Ill., 15,013 ..... 21 H 11
Johnson (Co.), Ind., 19,561 ..... 19 D 6
Johnson, Ind. Ty. ..... 48 J 5
Johnson (Co.), Ia., s.c.'95, 23,563 ..... 28 K 4
Johnson (Co.), Kan., s.c.'95, 16,794 ..... 32 H 3
Johnson (c.h.), Kan., a150 ..... 32 A 4
Johnson (Co.), Ky., 11,027 ..... 40 L 5
Johnson, Mich., a100 ..... 23 N 13
Johnson, Minn. ..... 25 A 4
Johnson (Co.), Mo., 28,132 ..... 31 E 7
Johnson, Neb., 234 ..... 29 J 3
Johnson (Co.), Neb., 10,333 ..... 29 H 3
Johnson, N. Y., a500 ..... 11 N 9
Johnson, N. C. ..... 36 B 4
Johnson, O., a200 ..... 17 G 2
Johnson, S. C. (see Johnston)..... 37 E 4
Johnson (Co.), Tenn., 8,858 ..... 41 S 2
Johnson (Co.), Tex., 22,313 ..... 46 K 5
Johnson, Utah ..... 54 K 5
Johnson, Vt. (town), 1,462 ..... 7 D 4
Johnson, Wash., a150 ..... 51 H 3
Johnson, Cape, Wash. ..... 51 A 2
Johnson, W. Va. ..... 35 G 2
Johnson, Wis. ..... 24 H 4
Johnson (Co.), Wyo., 2,357 .... 50 N 5
Johnsonburg, N. J., a250 ..... 14 E 2
Johnsonburg, N. Y., a300 ..... 13 F 6
Johnsonburg, Pa., 1,280 ..... 16 E 4
Johnson City, Mo., a250 ..... 31 E 8
Johnson City, Tenn., 4,161 .. 41 R 2
Johnson City (c.h.), Tex., a100. 46 J 7
Johnson Cr., Oreg. ..... 52 F 1
Johnson Creek, N. Y., a300 .... 13 F 5
Johnson Creek, Va. ..... 34 B 7
Johnson Creek, Wis., 350 ..... 24 J 8
Johnson Jc., Ky. ..... 40 J 4
Johnson Pt., Conn. ..... 10 D 5
Johnsons, N. C. ..... 36 Q 3
Johnsons Bayou, La., a125 .... 45 B 7
Johnsons Crossroads, W. Va. .. 35 E 5
Johnsons Harb., Cal. ..... 57 G 9
Johnsons Mills, N. C. ..... 36 P 4
Johnsons Pond, Mass. ..... 9 D 2
Johnson Sta., Ga. ..... 38 H 8
Johnson Sta., Ky. ..... 40 J 4
Johnsonville, Conn. ..... 10 F 4
Johnsonville, Ill., a300 ..... 21 H 8
Johnsonville, Ind. ..... 19 B 4
Johnsonville, N. Y., a700 .... 12 Q 6
Johnsonville, O., a725 ..... 17 J 2
Johnsonville, Pa., a150 ..... 15 M 5
Johnsonville, S. C., a375 ..... 37 K 4
Johnsonville, Tenn., a100 ..... 41 F 2
Johns Pass, Fla. ..... 39 G 7
Johns Pass, Fla. ..... 39 N 10
Johns Pond, Mass. ..... 9 F 6
John Sta., N. C. ..... 36 L 5
Johnston (Co.), N. C., 27,239... 36 N 3
Johnston, S. C., 827 ..... 37 E 4
Johnston City, Ill. ..... 21 H 10
Johnstone, Tex. ..... 47 G 8
Johnstons Sta., Miss., a100 ... 43 D 8
Johnstown, Ill., a125 ..... 21 J 7
Johnstown, Kan. ..... 32 E 3
Johnstown, Mo., a200 ..... 31 D 8
Johnstown, Neb., a250 ..... 29 D 1
Johnstown, N. Y., a250 ..... 12 P 7
Johnstown (c.h.), N. Y., '90, 7,768; '97, a9,000 ..... 12 O 5
Johnstown, N. Dak. ..... 26 G 1
Johnstown, O., 424 ..... 17 E 4
Johnstown, Pa., '90, 21,805; '97, a30,000 ..... 16 E 6
Johnstown, W. Va., a100 ..... 35 F 2
Johnstown, Wyo. ..... 50 M 7
Johnstown Center, Wis., a150.. 24 J 9
Johnsville, Ark., a100 ..... 44 H 8
Johnsville, Cal., a300 ..... 56 E 3
Johnsville, Ky., a175 ..... 40 H 3
Johnsville, Md., a300 ..... 33 H 2
Johnsville, N. Y., a150 ..... 11 N 11
Johnsville, O., a275 ..... 18 B 5
Joiner, Miss. ..... 43 G 4
Joint, Pa., a200 ..... 16 E 2
Joliet (c.h.), Ill., '90, 23,264; '97, a34,500 ..... 20 J 2
Joliet, Mont. ..... 49 H 4
Jollette, N. Dak. ..... 26 G 1
Jolietville, Ind., a300 ..... 19 D 4
Jolletts, Va. ..... 34 G 4
Jolley, Ia., a100 ..... 28 D 3
Jolley, S. Dak. ..... 27 G 2
Jolly, Ga. ..... 38 C 5
Jolly, O., a100 ..... 18 H 5
Jolly, Tex. ..... 46 J 4
Jollytown, Pa., a100 ..... 16 B 7
Jolon, Cal., a100 ..... 57 D 6
Jo Mary L., Me. ..... 6 E 4
Jonas Ridge, N. C. ..... 36 F 3
Jonca, Mo. ..... 31 M 9
Jones, Mt., Cal. ..... 56 C 3
Jones (Co.), Ga., 12,709 ..... 38 D 5
Jones (Co.), Ia., s.c.'95, 20,088. 28 L 3
Jones, La., a150 ..... 45 F 1
Jones, Mich., a300 ..... 23 K 14
Jones (Co.), Miss., 8,333 ..... 43 F 7
Jones, Mo. ..... 30 K 6
Jones (Co.), N. C., 7,403 ..... 36 P 4
Jones, S. C. ..... 37 D 3
Jones, Tenn. ..... 41 C 3
Jones (Co.), Tex., 3,797 ..... 47 H 5
Jones Bayou, Miss. ..... 43 C 3
Jones Beach, N. Y. ..... 11 Q 10
Jonesboro, Ala., a125 ..... 42 C 4
Jonesboro (c.h.), Ark., 2,065 .... 44 L 3
Jonesboro (c.h.), Ga., 803 ..... 38 C 4
Jonesboro (c.h.), Ill., a1,000 .... 21 G 11
Jonesboro, Ind., 687 ..... 19 E 4
Jonesboro, Me. (town), 624 ... 6 H 6
Jonesboro, Miss. ..... 43 G 1
Jonesboro, N. C., 541 ..... 36 L 4
Jonesboro (c.h.), Tenn., 937 .... 41 R 2
Jonesboro, Tex., 207 ..... 46 K 6
Jonesboro, Va. ..... 34 H 7
Jonesborough, Tenn. (see Jonesboro) ..... 41 R 2
Jonesborg, Mo., 437 ..... 30 K 7
Jones Chapel, Ala., a100 ..... 42 C 2
Jones Cr., Del. ..... 33 N 3
Jones Cr., Ga. ..... 38 F 10
Jonesdale, Wis. ..... 24 G 9
Jones Falls, Md. ..... 33 F 5
Jones Mills, Ga. ..... 38 B 5
Jonespoint, N. Y., a100 ..... 11 N 12
Jonesport, Me. (town), 1,917.. 6 H 6
Jones Pt., Va. ..... 33 B 6
Jones R., Mass. ..... 9 E 5
Jones Springs, W. Va., a100.. 35 K 2
Jones Switch, Ala., a100 ..... 42 D 5
Jonestown, Miss., 286 ..... 43 D 2
Jonestown, Pa., 643 ..... 15 J 6
Jonestown, Tenn. ..... 41 P 3
Jonesville, Ala. ..... 42 F 7
Jonesville, Ga. ..... 38 H 8
Jonesville, Ind., a350 ..... 19 E 6
Jonesville, Ky., a150 ..... 40 G 3
Jonesville, La., 172 ..... 45 F 3
Jonesville, Mich., 1,288 ..... 23 M 14
Jonesville, N. Y., a175 ..... 12 P 6
Jonesville, N. C., a250 ..... 36 H 2
Jonesville, S. C., 286 ..... 37 E 2
Jonesville, Tex., a100 ..... 46 N 5
Jonesville, Vt., a275 ..... 7 C 5
Jonesville (c.h.), Va., a500 .... 34 B 3
Joplin, Mo., '90, 9,943; '97, a14,000 ..... 31 D 10
Joplin, Tex. ..... 46 J 4
Joppa, Ala. ..... 42 D 2
Joppa, Ill., a250 ..... 21 H 11
Joppa, Ky. ..... 40 F 6
Joppa, Md. ..... 33 L 2
Joppa, O. ..... 18 G 6
Joppa, Tex. ..... 46 J 7
Jordan, Ala. ..... 42 E 5
Jordan, Ind. ..... 19 B 7
Jordan, Ind., a100 ..... 19 G 4
Jordan, Ky., a125 ..... 40 B 3
Jordan, Minn., s.c.'95, 1,459 .... 25 D 5
Jordan, Mo. ..... 31 L 10
Jordan, Neb. ..... 29 F 2
Jordan, N. Y., 1,271 ..... 13 K 5
Jordan, Oreg. ..... 52 C 2
Jordan, Pa., a350 ..... 15 L 5
Jordan, S. C., a100 ..... 37 H 4
Jordan, Utah ..... 54 B 6
Jordan, Wis., a125 ..... 24 G 9
Jordanabrook, Ark. ..... 44 D 6
Jordan Cr., Oreg. ..... 52 H 4
Jordan Narrows, Utah ..... 54 B 7
Jordan R., Utah ..... 54 B 7
Jordanran, W. Va. ..... 35 H 2
Jordans L., Me. ..... 6 J 8
Jordans Pond, Me. ..... 6 H 8
Jordans R., Me. ..... 6 G 7
Jordan Springs, Va. ..... 34 G 2
Jordan Valley, Oreg., a100 .... 52 H 4
Jordan Village, Ind., a100 .... 19 C 6
Jordanville, N. Y., a200 ..... 12 N 6
Jordanville, S. C. ..... 37 K 4
Jornada del Muerto, N. Mex... 55 J 5
Joseph, L., Col. ..... 53 O 6
Joseph, Miss. ..... 43 E 5
Joseph, N. Mex. ..... 55 G 5
Joseph, Oreg., 249 ..... 52 H 1
Joseph, Utah, a150 ..... 54 K 4
Joseph Cr., Oreg. ..... 52 H 1
Josephine, Ala. ..... 42 B 10
Josephine (Co.), Oreg., 4,878 .. 52 B 4
Josephine, Tex., a100 ..... 46 L 4
Josephs Mills, W. Va. ..... 35 E 2
Josephville, Mo., a200 ..... 30 L 7
Josh, Ga. ..... 38 G 7
Joshua, Tex., a400 ..... 46 K 5
Joshua Pt., Conn. ..... 10 E 5
Joshua, W. Va. ..... 25 D 2
Josle, Ala. ..... 42 F 7
Joslin, Ill., a100 ..... 20 E 2
Joslyn, N. Dak. ..... 26 C 1
Josselyn, Ga. ..... 38 H 8
Josselyn, Neb. ..... 29 E 3
Josserand, Tex., 461 ..... 46 N 6
Joy, Ill., a200 ..... 20 D 3
Joy, La., a200 ..... 45 E 3
Joy, Mich. ..... 23 M 7
Joy, Minn. ..... 25 B 3
Joy, Mo. ..... 31 J 9
Joy, Neb. ..... 29 F 1
Joy, N. Y., a300 ..... 13 H 5
Joy, N. C. ..... 36 F 3
Joy, O., a125 ..... 18 G 6
Joy, W. Va. ..... 35 E 2
Joyfield, Mich. ..... 23 J 8
Joynes, N. C. ..... 36 G 2
Juab (Co.), Utah, s.c.'95, 6,466 54 J 3
Juab, Utah, a125 ..... 54 K 3
Juan de Fuca, Strait of, Wash. 51 A 1
Juanita, Wash. ..... 51 C 2
Juantaforya, N. Mex. ..... 55 H 3
Jubilee, Ia. ..... 28 J 3
Juda, Wis., a350 ..... 24 G 9
Judd, Ia. ..... 28 E 3
Judd, Va. ..... 34 H 7
Judds Bridge, Conn. ..... 10 B 3
Judds Corners, Mich., a200 .... 23 N 11
Judea, Ark. ..... 44 E 3
Judge, Mich. ..... 23 M 8
Judges Siding, Ala. ..... 42 E 6
Judith, Mont. ..... 49 G 2
Judith, N. C. ..... 36 J 4
Judith Basin, Mont. ..... 49 G 2
Judith Gap, Mont. ..... 49 G 3
Judith R., Mont. ..... 49 F 3
Judiths L., N. C. ..... 36 R 4
Judson, Fla. ..... 39 L 3
Judson, Ind., a225 ..... 19 B 5
Judson, Mass. (village), s.c.'95, 160 ..... 9 D 5
Judson, Mo. ..... 30 F 4
Judson, N. Dak. ..... 26 C 3
Judson, Okla. ..... 48 F 3
Judson, Kan. ..... 32 D 2
Judson, S. C. ..... 37 K 2
Judsonia, Ark., 475 ..... 44 J 4
Jug, Ala. ..... 42 C 3
Julesburg (c.h.), Col., 202 ..... 53 O 1
Julesburg, Mo. ..... 30 G 4
Julia, Kan. ..... 32 D 4
Juliaetta, Idaho, a200 ..... 50 C 3
Julian, Ala. ..... 42 E 7
Julian, Cal., a200 ..... 57 J 9
Julian, L., Fla. ..... 39 N 6
Julian, Ky. ..... 40 A 7
Julian, Neb., a150 ..... 29 J 3
Julian, N. C. ..... 36 K 5
Julian, Pa., a200 ..... 16 F 5
Julian, S. Dak. ..... 27 G 1
Juliet, Miss. ..... 43 H 1
Joliette, Fla. ..... 39 M 4
Juliette, Ga., a100 ..... 38 D 5
Juliustown, N. J., a300 ..... 14 F 5
Julyss, Ga. ..... 38 F 6
Jumbo, Ala. ..... 42 D 5
Jumbo, W. Va. ..... 35 F 3
Jumonville, Pa., a300 ..... 16 C 7
Jump, O. ..... 17 C 3
Jump Off Joe L., Wash. ..... 51 H 1
Jump R., Wis. ..... 24 E 4
Junction, Ariz. ..... 55 C 4
Junction, Ark., a400 ..... 44 G 8
Junction, Col. ..... 53 J 7
Junction, Idaho, a200 ..... 50 F 5
Junction, Ill. ..... 20 F 3
Junction, Ill. ..... 21 G 8
Junction, Ill., a100 ..... 21 J 10
Junction, Ind. ..... 19 B 8
Junction, Mont. ..... 49 J 3
Junction, Nev. ..... 54 D 4
Junction, Nev. ..... 54 E 3
Junction, N. J., s.c.'95, 975 .... 14 E 3
Junction, N. Dak. ..... 26 G 2
Junction, O., a300 ..... 17 B 2
Junction (c.h.), Tex., 449 ..... 47 H 7
Junction (c.h.), Utah, a200 .... 54 K 4
Junction, W. Va. ..... 35 J 2
Junction, Wis., a150 ..... 24 G 5
Junction Bluff, Cal. ..... 57 L 5
Junction City, Cal., a125 ..... 56 C 2
Junction City (c.h.), Kan., s.c.'95, 4,769 ..... 32 F 2
Junction City, Ky., 648 ..... 40 G 5
Junction City, O., 394 ..... 18 F 5
Junction City, Oreg., a950 ..... 52 B 2
Junction City, Wash. ..... 51 C 2
Junction Mt., Col. ..... 53 B 1
Junction Plateau, Col. ..... 53 C 2
Juneau, Alaska, 1,253 ..... 58 W 7
Juneau, N. C. ..... 36 H 4
Juneau (Co.), Wis., s.c.'95, 18,754 ..... 24 F 7
Juneau (c.h.), Wis., s.c.'95, 790 24 J 8
Junet, Ark. ..... 44 H 6
Junlata, Mich., a225 ..... 23 P 11
Junlata, Neb., 528 ..... 29 F 3
Juniata, Pa. ..... 16 F 5
Juniata, Pa., a250 ..... 15 H 6
Juniata (Co.), Pa., 16,635 .... 15 H 5
Juniata Mines, Pa. ..... 16 G 5
Juniata R., Pa. ..... 16 G 6
Junior, W. Va., a125 ..... 35 G 3
Junior L., Me. ..... 6 H 5
Juniper, Ariz. ..... 55 C 4
Juniper, Cal. ..... 56 D 1
Juniper, Ga., a125 ..... 38 B 7
Juniper, Oreg. ..... 52 G 1
Juniper Cr., S. C. ..... 37 H 2
Juniper L., Oreg. ..... 52 G 4
Juniper Mts., Ariz. ..... 55 B 3
Juniper Mts., Oreg. ..... 52 F 4
Juniper Peak, Ariz. ..... 55 E 5
Junius, N. Y., a200 ..... 13 J 6
Juno (c.h.), Fla. ..... 39 Q 9
Juno, Ga. ..... 38 C 3
Juno, N. C. ..... 36 D 3
Juno, Tex., a150 ..... 47 F 7
Juno, Wash. ..... 51 B 2
Juntura, Oreg. ..... 52 G 3
Jupiter, Ala. ..... 42 G 6
Jupiter, Fla., a100 ..... 39 Q 9
Jupiter, Miss. ..... 43 E 7
Jupiter R., Fla. ..... 39 Q 9
Justice, Ky. ..... 40 B 7
Justice, N. C. ..... 36 N 2
Justin, Tex. ..... 46 K 4
Justus, O., a550 ..... 17 G 3

K

Ka, Va. ..... 34 C 2
Kanterskill, N. Y., a175 ..... 12 O 7
Kanterskill Jc., N. Y. ..... 12 O 7
Kabatogama L., Minn. ..... 25 D 1
Kabletown, W. Va., a750..... 35 L 2
Kachekmak Bay, Alaska ..... 58 N 7
Kackley, Kan. ..... 32 E 2
Kader, Mo. ..... 31 E 9
Kadesh, Va. ..... 34 E 7
Kadiak, Alaska (St. Paul), 495. 58 N 8
Kadiak I., Alaska ..... 58 N 8
Kadiak, Alaska (see Kodiak).. 58 N 8
Kaguyak, Alaska ..... 58 M 7
Kahbekona, Minn. ..... 25 C 2
Kahchass L., Wash. ..... 51 D 2
Kahekona L., Minn. ..... 25 C 2
Kahlotus, Wash. ..... 51 G 3
Kahnah, Col. ..... 53 B 5
Kahnah Cr., Col. ..... 53 B 5
Kahoka (c.h.), Mo., 1,425..... 30 J 4
Kaialauwa Cliffs, Cal. ..... 56 H 5
Kaiparowits Plateau, Utah ... 54 L 5
Kaiyuh Mts., Alaska..... 58 K 5
Kakwok, Alaska ..... 58 L 7
Kalama (c.h.), Wash., 325 .... 51 C 3
Kalama R., Wash. ..... 51 C 3
Kalamazoo (Co.), Mich., 39,273 23 K 13
Kalamazoo (c.h.), Mich., '90, 17,853; '97, a21,125 ..... 23 K 13
Kalamazoo, Neb. ..... 29 G 2
Kalamazoo R., Mich. ..... 23 K 13
Kalamo, Mich., a150..... 23 L 12
Kalb, S. C. ..... 37 G 3
Kaleta, Tex. ..... 46 K 10
Kalgin I., Alaska ..... 58 N 6
Kalichen Falls, Wash. ..... 51 F 1
Kalida, O., 444 ..... 17 B 3
Kalispell (c.h.), Mont., a2,550. 49 B 1
Kalkaska (Co.), Mich., 5,160... 23 L 8
Kalkaska (c.h.), Mich., 1,161.. 23 L 8
Kallulah Jc., Ga. ..... 38 C 5
Kalmer, Minn. ..... 25 A 2
Kalo, Ia., a400..... 28 E 3
Kalona, Ia., s.c.'95, 360 ..... 28 K 5
Kaltag, Alaska ..... 58 K 4
Kalvesta, Kan. ..... 32 B 3
Kamai Cr., Idaho..... 50 C 3
Kamama, Ind. Ty. ..... 48 L 1
Kamas, Utah, a400..... 54 L 2
Kamchatka Sea, Alaska (see Bering Sea) ..... 58 E 7
Kamela, Oreg., a100..... 52 G 1
Kamiah, Idaho ..... 50 D 3
Kamilche, Wash., a125..... 51 B 2
Kammerer, Pa., a200..... 16 B 6
Kamms, O. ..... 18 G 8
Kampeska, S. Dak., a100..... 27 G 2
Kampeska, L., S. Dak. ..... 27 G 2
Kampsville, Ill., 172..... 21 D 7
Kamrar, Ia., s.c.'95, 130..... 28 F 3
Kanab (c.h.), Utah, s.c.'95, 613 54 K 5
Kanab Cañon, Ariz. ..... 55 C 2
Kanab Cr., Ariz..... 55 C 2
Kanabec (Co.), Minn., s.c.'95, 2,714 ..... 25 D 4
Kanab Plateau, Ariz. ..... 55 C 2
Kanaga I., Alaska ..... 58 T 9
Kanaranzi, Minn. ..... 25 A 6
Kanarraville, Utah ..... 54 J 5
Kanawha, Tex. ..... 46 M 4
Kanawha (Co.), W. Va., 42,756 35 C 4
Kanawha City, W. Va., a825.. 35 C 4
Kanawha Falls, W. Va., a250.. 35 D 4
Kanawha Sta., W. Va. ..... 35 C 2
Kancamagus Mt., N. H. ..... 7 H 6
Kandiyohl, Minn., a150 ..... 25 C 4
Kandiyohl (Co.), Minn., s.c.'95, 16,322 ..... 25 B 4
Kane, Ill., 551..... 21 E 7
Kane (Co.), Ill., 65,061..... 20 J 2
Kane, Mich. ..... 23 N 8
Kane, Pa., 2,911..... 16 E 3
Kane (Co.), Utah, s.c.'95, 1,908 54 L 5
Kane Jc., Pa. ..... 16 E 3
Kaneville, Ill., a300..... 20 H 2
Kaneville, Pa., a200..... 16 C 4
Kangaroo L., Wis. ..... 24 M 4
Kangley, Ill., 934..... 20 H 3
Kangley, Wash. ..... 51 D 2
Kankus L., Idaho..... 50 C 1
Kankakee (Co.), Ill., 28,782..... 20 K 3
Kankakee (c.h.), Ill., '90, 9,025; '97, a10,500 ..... 20 K 3
Kankakee R., Ill. ..... 20 K 3
Kankakee R., Ind. ..... 19 B 2
Kankakee Sta., Ind. ..... 20 K 3
Kanona, Kan. ..... 32 B 2
Kanona, N. Y., a200..... 13 H 7
Kanopolis, Kan., s.c.'95, 205.. 32 D 3
Kanosh, Utah, a150..... 54 K 4
Kanonse Mt., N. J. ..... 14 G 1
Kansada, Kan. ..... 32 B 3

Kansas, Ala. ..... 42 B 3
Kansas, Ill., 1,037 ..... 21 K 6
Kansas, Ind. Ty. ..... 48 N 2
Kansas, Ky. ..... 40 C 3
Kansas, O., a350 ..... 17 D 2
Kansas (State), U. S., s.c.'95, 1,334,734 ..... 5 G 3
Kansas (State), U. S. (large scale map of) 32
Kansas City (c.h.), Kan., s.c. '95, 40,676 ..... 32 H 2
Kansas City, Mo., '90, 132,716; '97, a160,000 ..... 30 C 6
Kansas City, Mo. (local map).. 30 C 2
Kansas City Jc., Mo. ..... 31 F 7
Kansas Ind. Res., Okla..... 48 J 1
Kansas R., Kan. ..... 32 F 2
Kansasville, Wis., a100 ..... 24 K 9
Kantner, Pa., a200..... 16 E 6
Kantz, Pa., a150..... 15 J 5
Kaolin, Ala. ..... 42 F 1
Kappa, Ill., a200..... 20 G 4
Kappa, N. C. ..... 36 H 3
Kapps Mill, N. C., a100..... 36 H 2
Kara, Kan. ..... 32 E 2
Karamilp L., Wash. ..... 51 G 1
Karbers Ridge, Ill. ..... 21 J 10
Karluk, Alaska, 1,123..... 58 M 8
Karner, N. Y. ..... 12 P 6
Karnes (Co.), Tex., 3,637..... 46 K 9
Karnes City (c.h.), Tex., a700. 46 K 9
Karney, Tex. ..... 46 K 8
Karns City, Pa., 427..... 16 C 4
Karoma, Okla. ..... 48 F 1
Karquines, Straits of, Cal. ... 56 K 1
Karthaus, Pa., a250 ..... 16 F 4
Kasheer, Ill. ..... 20 G 2
Kasey, Va. ..... 34 D 6
Kasheega, Alaska ..... 58 F 10
Kashunuk R., Alaska ..... 58 G 6
Kaskanakh, Alaska ..... 58 M 7
Kaskaskia, Ill. ,a175 ..... 21 F 10
Kaskaskia R., Ill. ..... 21 F 9
Kasoag, N. Y., a100..... 12 L 5
Kasoga, Tex. ..... 47 H 4
Kasota, Minn., s.c.'95, 739..... 25 D 5
Kaspar, S. Dak. ..... 27 E 2
Kassel, N. Dak. ..... 26 E 3
Kassiloff R., Alaska..... 58 O 6
Kasson, Ind., a150..... 19 A 8
Kasson, Ia. ..... 28 E 5
Kasson, Minn., s.c.'95, 1,125.. 25 E 5
Kassonbrook, Pa., a100..... 15 K 3
Katahdin, Mt., Me. ..... 6 E 4
Katahdin Iron Works, Me. ... 6 E 5
Katama, Mass. ..... 9 C 6
Katama Bay, Mass. ..... 9 C 6
Katan, Pa., a200..... 16 C 3
Katellen, Pa., a200..... 15 M 5
Katemcy, Tex., a100 ..... 46 H 7
Kathleen, Fla. ..... 39 M 6
Kathleen, Ga. ..... 38 D 7
Kathul Mt., Alaska ..... 58 T 4
Katie, Ind. Ty. ..... 48 H 5
Katka, Idaho ..... 50 C 1
Katonah, N. Y., 524..... 11 P 9
Katrine, N. Y., a400..... 12 O 7
Kattelville, N. Y., a250..... 12 L 7
Kattskill Bay, N. Y., a100 .... 12 P 5
Katzehin R., Alaska..... 58 W 4
Kaufman (Co.), Tex., 21,598... 46 L 5
Kaufman (c.h.), Tex., 1,282.... 46 L 5
Kauffman, Pa., a175..... 16 G 7
Kaukauna, Wis., s.c.'95, 5,451. 24 K 6
Kaw (Tp.), Mo. ..... 30 C 2
Kaw Agency, Okla., a300..... 48 J 1
Kaweah, Cal. ..... 57 G 6
Kawich Range, Nev. ..... 54 F 5
Kawkawlin, Mich., a300..... 23 N 10
Kay, Miss. ..... 43 D 8
Kay (Co.), Okla. ..... 48 H 1
Kayak I., Alaska..... 58 R 7
Kayayak, Alaska (see Kagayak) 58 M 7
Kaylor, Pa. ..... 16 E 5
Kaysville, Utah, s.c.'95, 1,759.. 54 K 1
Kearns Cañon, Ariz. ..... 55 E 3
Kearney, Kan. ..... 32 A 3
Kearney (Co.), Kan., s.c.'95, 1,159 ..... 32 A 3
Kearney, Md., a100..... 33 B 2
Kearney, Miss. ..... 43 C 5
Kearney, Mo., 588 ..... 30 D 6
Kearney (Co.), Neb., 9,061.... 29 E 3
Kearney (c.h.), Neb., '90, 8,074; '97, a9,000..... 29 E 3
Kearney (Tp.), N. J. ..... 14 B 3
Kearney, Pa., a200..... 16 F 6
Kearney, Wyo. ..... 50 M 5
Kearneysville, W. Va., a175... 35 L 2
Kearsarge, Mich. ..... 22 E 3
Kearsarge, N. H. ..... 7 K 6
Kearsarge, Pa., a200 ..... 16 B 2
Kearsarge Mt., N. H..... 7 G 9
Kearsarge North, Mt., N. H.... 7 K 6
Kearse, S. C. ..... 37 F 5
Keasey, Oreg. ..... 52 B 1
Keatchie, La., 326..... 45 B 2
Keathleyville, Tenn. ..... 41 C 2
Keating, Oreg. ..... 52 H 2
Keating, Pa. ..... 16 G 4
Keating Sta., Pa. ..... 16 F 3
Keats, Kan. ..... 32 F 2
Keats, Va. ..... 34 G 7
Keavy, Ky. ..... 40 H 6
Keb, Ia., a750 ..... 28 J 5
Kebar, Kan. ..... 32 C 2
Kebler, Col. ..... 53 D 5
Kechi, Kan. ..... 32 E 4
Keddie Peak, Cal. ..... 56 E 2
Kedron, Ark., a125..... 44 H 6
Kedron, Ga., a100..... 38 B 5
Keech, Pa., a125..... 16 G 3
Keechelus L., Wash. ..... 51 D 2
Keechi, Tex. ..... 46 J 4
Keechi Sta., Tex. ..... 46 M 6
Keedysville, Md., 420..... 33 G 2
Keegan, Minn. ..... 25 E 5
Keel, Ky. ..... 40 B 7
Keeler, Cal. ..... 57 H 6
Keeler, Mich., a275..... 23 J 13
Keelers Bay, Vt. ..... 7 A 4
Keeline, Wyo. ..... 50 P 7
Keeling, Tenn. ..... 41 C 4
Keeling, Va. ..... 34 E 7
Keen, Neb. (see Keene)..... 29 E 3
Keenan, Miss. ..... 43 F 6
Keenburg, Tenn. ..... 41 R 2
Keene, Cal. ..... 57 G 7
Keene, Col. ..... 53 K 2
Keene, Fla. ..... 39 H 7
Keene, Kan., a200..... 32 F 3
Keene, Ky., 500..... 40 G 5
Keene, Neb. ..... 29 E 3
Keene (c.h.), N. H., (city), 7,446 ..... 7 E 11
Keene, N. Y., a300..... 12 P 3
Keene, O., a225 ..... 17 G 4
Keene, Wis., a100..... 24 H 6
Keener, Ala., a100 ..... 42 E 2
Keener, Mo. ..... 31 M 11
Keener, N. C. ..... 36 N 4
Keener Cr., Okla. ..... 18 D 1
Keenes Sta., Ill. ..... 21 H 9
Keenes Stn., N. Y. ..... 12 L 3
Keene Valley, N. Y., a100..... 12 P 3
Keeney, N. Y. ..... 12 K 6
Keeneyville, Pa., a250..... 15 H 3
Keensburg, Ill., a200..... 21 K 9
Keenville, Ill. ..... 21 H 9
Keeptryst, Md., a350..... 33 F 2
Keepville, Pa. ..... 16 B 3
Keese, Tenn. ..... 41 L 2
Keeseville, N. Y., 2,103..... 12 P 3
Keevil, Ark. ..... 44 K 5
Keeville, Minn. ..... 25 B 4
Keewaydin, Pa., a150..... 16 F 4
Keezletown, Va., a175..... 34 F 4
Kegereek, Ia. ..... 28 B 5
Kehler, Pa., a400..... 15 J 5
Kehukee, N. C. ..... 36 R 2
Keifer, O. ..... 18 G 5
Keighley, Kan. ..... 32 F 4
Keith, N. C. ..... 36 N 6
Keith (Co.), Neb., 2,556..... 29 C 2
Keith, Okla. ..... 48 E 1
Keithsburg, Ill., 1,484..... 20 D 3
Keithville, La. ..... 45 B 2
Kekoskee, Wis., a200..... 24 K 7
Kelayres, Pa. ..... 15 K 5
Kelford, N. C. ..... 36 P 2
Kell, Ill. ..... 21 H 8
Keller, Ga. ..... 38 J 8
Keller, Ind. Ty. ..... 48 H 6
Keller, Tex., a175..... 46 K 5
Keller, Va., a125..... 34 M 5
Kellers Church, Pa., a300..... 15 M 6
Kellers Sta., Ind. ..... 19 E 3
Kellerton, Ia., s.c.'95, 416..... 28 F 6
Kellerville, Ill., a100..... 20 D 6
Kellettville, Pa., a400..... 16 D 3
Kelley, Ia. ..... 28 F 4
Kelley, W. Va. ..... 35 C 2
Kelley, Wis., a250..... 24 G 5
Kelleys, N. Y. ..... 12 O 6
Kelleys I., O. ..... 17 E 1
Kelleys Island, O., a850..... 17 E 1
Kelleyville, N. H. ..... 7 E 9
Kellis Store, Miss. ..... 43 G 5
Kellogg, Idaho, a200..... 50 D 2
Kellogg, Ia., s.c.'95, 640..... 28 H 4
Kellogg, Kan. ..... 32 E 4
Kellogg, Minn., s.c.'95, 207.... 25 F 5
Kellogg, Oreg. ..... 52 B 3
Kellogg, W. Va. ..... 35 A 4
Kelloggs Landing, La., a300... 45 H 2
Kelloggsville, N. Y., a200..... 13 K 6
Kelloggsville, O., a275..... 17 J 1
Kellum, Miss. ..... 43 G 1
Kelly, Mt., Alaska..... 58 J 2
Kelly, Ga. ..... 38 D 5
Kelly, Kan. ..... 32 F 2
Kelly, Ky., a200..... 40 B 7
Kelly, La. ..... 45 E 3
Kelly, Miss. ..... 43 E 1
Kelly, N. Mex., a400..... 55 H 4
Kelly, N. C. ..... 36 N 6
Kelly, Va., a225..... 34 E 2
Kelly Corners, N. Y. ..... 12 N 7
Kelly Cut, Wis. ..... 24 H 11
Kelly Lake, Minn. ..... 25 D 2
Kellys Butte, Ariz. ..... 55 F 5
Kelly Sta., Pa., a100..... 16 C 5
Kellyton, Ala., a150..... 42 F 5
Kellyview, Va. ..... 34 B 2
Kellyville, Ind. Ty. ..... 48 K 3
Kellyville, Pa., a400..... 15 L 2
Kellyville, Tex., 279..... 46 N 5
Kelsays R., Oreg. ..... 52 C 3
Kelsey, Ky., a275..... 40 A 6
Kelsey, Minn. ..... 25 E 2
Kelseyville, Cal., 282..... 56 C 4
Kelshs, Miss. ..... 43 A 8
Kelso, Ind., a200..... 19 G 6
Kelso, Kan. ..... 32 F 3
Kelso, Mo., a250..... 31 N 10
Kelso, N. Dak. ..... 26 G 2
Kelso, Tenn., a125..... 41 J 4
Kelso, Wash., 354 ..... 51 C 3
Keltner, Ind. Ty., a275 ..... 48 H 7
Kelton, Pa., a150..... 15 L 7
Kelton, S. C., a100..... 37 E 2
Kelton, Utah, a100..... 54 J 1
Kelton Cr., Idaho... ..... 50 E 4
Keltys, Tex., a475..... 46 N 6
Kemblesville, Pa., a200..... 15 L 7
Kemi, Minn. ..... 25 B 6
Kemling, Ia. ..... 28 C 5
Kemp, Ill. ..... 21 J 6
Kemp, Ind. Ty. ..... 48 K 7
Kemp, Tex., 335..... 46 L 5
Kemper, Ill., a100 ..... 21 E 7
Kemper (Co.), Miss., 17,961.... 43 G 5
Kemper City, Tex. ..... 46 L 9
Kemper Springs, Miss. ..... 43 G 5
Kempts, Va. ..... 34 H 6
Kempner, Tex., a300..... 46 J 6
Kempsville, Ala. ..... 42 C 7
Kempsville Sta., Va. ..... 34 M 3
Kempton, Ill., 201 ..... 20 J 4
Kempton, Ind., a300..... 19 D 4
Kempton, N. Dak. ..... 26 G 2
Kempton, O. ..... 17 B 3
Kemptown, Md., a100..... 33 H 3
Ken, Tenn. ..... 41 F 3
Kenago, Miss. ..... 43 F 4
Kenai Pen., Alaska..... 58 O 7
Kenansville (c.h.), N. C., 291.. 36 O 5
Kendaia, N. Y. ..... 13 J 6
Kendal Green, Mass. (village), s.c.'95, 389 ..... 9 C 3
Kendalia, Tex., a100..... 46 J 7
Kendalia, W. Va., a100..... 35 D 4
Kendall (Co.), Ill., 12,106..... 20 J 2
Kendall, Kan. ..... 32 A 4
Kendall, Ky. ..... 40 F 7
Kendall, Mich., a200 ..... 23 K 13
Kendall, N. Y., a300..... 13 F 5
Kendall (Co.), Tex., 3,826..... 46 J 8
Kendall, Wis., s.c.'95, 383..... 24 F 7
Kendall Creek, Pa., 1,937..... 16 E 3
Kendallgrove, Va. ..... 54 M 6
Kendall Mills, N. Y., a100.... 13 F 5
Kendallville, Ind., 2,960..... 19 F 2
Kendallville, Ia., a100..... 28 J 1
Kendell, Ala. ..... 42 B 1
Kendleton, Tex. ..... 46 M 8
Kendrick, Fla. ..... 39 M 4
Kendrick, Idaho, a600..... 50 C 3
Kendrick, Miss., a100..... 43 H 1
Kendrick Mts., Ariz. ..... 55 B 4
Kendrick Peak, Ariz. ..... 55 D 3
Kenduskeag, Me. (town), 536... 6 E 6
Kenedy, Tex., a350..... 46 K 9
Kenesaw, Neb., a500..... 29 F 3
Kenesaw Mt., Ga. ..... 38 B 4
Kenilworth, Ill., a200..... 20 K 1
Kenilworth, Kan. ..... 32 D 3
Kenilworth, La. ..... 45 C 3
Kenilworth, La. ..... 45 O 3
Kenilworth, O., a275..... 17 J 2
Kenilworth, Pa., a350..... 15 L 6
Kenilworth, W. Va. ..... 35 A 1
Kenly, N. C., 137..... 36 N 3
Kenmare, N. Dak. ..... 26 B 1
Kenmoor, Mo. ..... 30 C 5
Kenna, Ga. ..... 38 G 4
Kenna, W. Va. ..... 35 C 3
Kennady, Ind. Ty. ..... 48 N 4
Kennan, Wis. ..... 24 E 3
Kennard, Ind., a300 ..... 19 E 5
Kennard, Neb., a300..... 29 H 2
Kennard, O., a200..... 17 C 4
Kennard, Pa., a150..... 16 B 4
Kennebago Lake, Me. ..... 6 B 5
Kennebec, Ia. ..... 28 B 3
Kennebec (Co.), Me., 57,012.... 6 D 7
Kennebec R., Me. ..... 6 D 6
Kennebunk, Me. (town), 3,172. 6 C 9
Kennebunk Beach, Me. ..... 6 C 9
Kennebunkport, Me. (town), 2,196 ..... 6 C 9
Kennedale, Tex. ..... 46 K 5
Kennedy, Ala., a250..... 42 B 3
Kennedy, Ia. ..... 28 E 4
Kennedy, Kan. ..... 32 E 2
Kennedy, Ky. ..... 40 B 7
Kennedy, Ky. ..... 40 C 5
Kennedy, Minn., a100..... 25 A 1
Kennedy, Mo. ..... 31 N 12
Kennedy, Neb. ..... 29 D 1
Kennedy, Nev. ..... 54 E 2
Kennedy, N. Y., 514..... 13 D 7
Kennedy, O., a100..... 18 D 8
Kennedyville, Md., 450..... 33 M 3
Kenner, La., 953..... 45 J 7
Kennerdell, Pa., a250..... 16 C 4
Kennerdell Sta., Pa. ..... 16 C 4
Kennesaw, Ga., 168..... 38 B 3
Kennesaw Mt. (see Kenesaw Mt), Ga. ..... 38 B 4
Kenneth, N. Y. ..... 12 P 5
Kennett, Cal. ..... 56 C 2
Kennett (c.h.), Mo., 302..... 31 M 12
Kennett Square, Pa., 1,326..... 15 L 7
Kennewick, Wash., a200..... 51 F 3
Kenney, Ill., 497..... 20 G 5
Kenney, Tex., a150..... 46 L 7
Kenney Sta., Ky. ..... 40 H 4
Kennolia, Miss. ..... 43 C 7
Kennon, O. ..... 17 H 4
Kennonsburg, O., a125..... 18 H 5
Kenny, Cal. ..... 56 B 3
Keno, Mich., a150..... 23 K 10
Keno, Oreg. ..... 52 D 4
Keno, S. C. ..... 37 E 4
Keno, Tex., a100..... 46 N 7
Kenoma, Mo., a125..... 31 D 10
Kenosha (Co.), Wis., s.c. '95, 17,548 ..... 24 K 9
Kenosha (c.h.), Wis., s.c.'95, 8,122 ..... 24 L 9
Kenova, W. Va., a150..... 35 A 4
Kenoza L., Mass. ..... 9 D 1
Kenoza Lake, N. Y., a200..... 11 N 8
Kensal, N. Dak. ..... 26 F 2
Kensee, Ky., a1,000 ..... 40 H 7
Kensett, Ark., a100..... 44 J 4
Kensett, Ia., s.c.'95, 390..... 28 G 1
Kensico, N. Y., a250..... 11 O 13
Kensico Sta., N. Y. ..... 11 P 9
Kensington, Conn., a750..... 10 D 3
Kensington, Ga., a100..... 38 A 2
Kensington, Ill. ..... 21 D 11
Kensington, Kan., s.c.'95, 247. 32 C 2
Kensington, Md. ..... 33 H 3
Kensington, Minn., s.c.'95, 264. 25 B 4
Kensington, N. H. (town), 547 7 L 11
Kensington, N. Y. ..... 11 Q 15
Kensington, O., a325..... 17 J 3
Kent, Conn. (place), a875; (town), 1,383 ..... 10 B 3
Kent (Co.), Del., 32,664.. ..... 33 N 3
Kent, Ill., a100..... 20 F 1
Kent, Ind., a100..... 19 E 7
Kent, Ia., a150..... 28 E 6
Kent, Kan. ..... 32 E 3
Kent (Co.), Md., 17,471..... 33 M 3
Kent (Co.), Mich., 109,922..... 23 K 11
Kent, Minn. ..... 25 A 3
Kent, Neb. ..... 29 E 2
Kent, N. Y. ..... 13 F 5
Kent, N. Y. (town)..... 11 O 11
Kent, O., 3,501 ..... 17 H 2
Kent, Oreg. ..... 52 E 1
Kent, Pa., a150..... 16 D 5
Kent, R. I., a100..... 10 J 2
Kent (Co.), R. I., 26,754..... 10 J 3
Kent, Tex. ..... 47 C 6
Kent (Co.), Tex., 324..... 47 G 4
Kent, Wash., 853..... 51 C 2
Kent, Wis., a300..... 24 J 4
Kentawka Cr., Miss. ..... 43 F 5
Kent City, Mich., a375..... 23 K 11
Kent Cliffs, N. Y., a150..... 11 P 9
Kent Furnace, Conn., a150..... 10 B 3
Kent I., Md. ..... 33 L 4
Kent Island, Md., a550..... 33 L 4
Kentland (c.h.), Ind., 918..... 19 B 3
Kentner, Ia., s.c.'95, 1,114 ... 28 D 3
Kenton, Del., 241..... 33 M 3
Kenton, Ky., a100..... 40 H 3
Kenton (Co.), Ky., 54,161..... 40 G 3
Kenton, Mich., a400 ..... 22 D 5
Kenton, Mo. ..... 31 F 10
Kenton (c.h.), O., 5,557..... 17 C 3
Kenton, Okla. ..... 48 A 7
Kenton, Tenn., 395..... 41 D 2
Kenton, W. Va., a100..... 35 E 2
Kentontown, Ky. ..... 40 H 3
Kent Pt., Md. ..... 33 K 4
Kents Store, La. ..... 45 H 5
Kents Store, Va. ..... 34 G 5
Kent Sta., Miss. ..... 25 E 5
Kentuck, W. Va., a150..... 35 C 3
Kentucky (State), U. S., '90, 1,858,635 ..... 5 J 3
Kentucky (State), U. S. (large scale map of)..... 40
Kentucky Bend, Miss. ..... 43 B 4
Kentucky R., Ky. ..... 40 G 4
Kentucky R., N. Fork of, Ky.. 40 K 6
Kentucky Ridge, Ky. ..... 40 J 7
Kentwood, La., a250..... 45 H 5
Kenvil, N. J., a125..... 14 F 2
Kenwood, Cal., a150..... 56 C 4
Kenwood, Ga., a100..... 38 B 5
Kenwood, Ia. ..... 28 B 3
Kenwood, Md. ..... 33 E 6
Kenwood, Miss. ..... 43 C 4
Kenwood, Mo. ..... 30 H 4
Kenwood, N. Y., a750..... 12 L 5
Kenwood Park, Ia., s.c.'95, 215 28 K 4
Kenyon, Ark., a100..... 44 K 3
Kenyon, Minn., s.c.'95, 1,148.. 25 E 5
Kenyon, R. I. ..... 10 J 4
Kenyonville, N. Y., a150..... 13 F 5
Keo, Ark. ..... 44 H 5
Keokuk, Ia., s.c.'95, 14,287.... 28 L 7
Keokuk (Co.), Ia., s.c.'95, 23,732 28 J 5
Keokuk Falls, Okla., a200..... 48 J 4
Keosanqua (c.h.), Ia., s.c.'95, 1,263 ..... 28 J 6
Keota, Col. ..... 53 K 1
Keota, Ia., s.c.'95, 759..... 28 K 5
Keowee, S. C. ..... 37 C 2
Keown, Pa., a200..... 16 B 5
Keownville, Miss. ..... 43 G 1
Kepple, Kan. ..... 32 A 3
Kerby, Mich., a275..... 23 N 11
Kerby, Oreg., a100..... 52 B 4
Kerens, Tex., a400..... 46 L 5
Kereos, W. Va., a175..... 35 G 2
Kerbonkson, N. Y., a500..... 11 O 8
Kerk, Ind. Ty. ..... 48 L 2
Kerkhoven, Minn., a300..... 25 B 4
Kern, Cal., a550..... 57 G 7
Kern (Co.), Cal., 9,808..... 57 G 7
Kernersville, N. C., 900..... 36 J 2
Kern L., Cal. ..... 57 G 7
Kern R., Cal. ..... 57 G 7
Kern River Slough, Cal. ..... 57 F 7
Kerns, Wash. ..... 51 C 4
Kern Spring, Cal. (see Soda Spring) ..... 57 K 9
Kernstown, Va., a100..... 34 G 2
Kern Valley, Cal. ..... 57 G 7
Kernville, Cal., a500..... 57 G 7
Kerr, Mo. ..... 30 D 5
Kerr, N. C. ..... 36 N 5
Kerr, N. C. ..... 36 O 6
Kerr, O. ..... 18 H 5
Kerr (Co.), Tex., 4,462..... 46 H 7
Kerrick, Minn., a100..... 25 E 3
Kerrigan, Mo. ..... 31 L 10

Kerrmoor, Pa., a275 ..... 16 E 5
Kerrs, Ark. ..... 44 H 5
Kerrtown, Pa., a675 ..... 16 B 3
Kerrville, Tenn., a150 ..... 41 B 4
Kerrville (c.h.), Tex., 1,044 ..... 46 H 7
Kersey, Col. ..... 53 J 2
Kersey, Pa., a700 ..... 16 E 4
Kershaw, Ney ..... 54 H 5
Kershaw, S. C., a500 ..... 37 G 2
Kershaw (Co.), S. C., 22,361 ..... 37 G 3
Keshena, Wis. ..... 24 J 5
Keslers Crosslanes, W. Va. ..... 35 D 4
Kester, W. Va. ..... 35 D 3
Keswick, Ia., s.c.'95, 270 ..... 28 J 5
Keswick, Va. ..... 34 G 4
Ketchikan, Alaska ..... 58 Y 9
Ketchum, Idaho, 450 ..... 50 E 6
Ketchums Corners, N. Y., a300 ..... 12 P 5
Ketchumville, N. Y. ..... 12 K 7
Ketron, Va. ..... 34 C 3
Ketterman, W. Va. ..... 35 H 3
Kettle, Ky. ..... 40 F 7
Kettle Cr., Pa. ..... 16 G 3
Kettle Falls, Wash., a475 ..... 51 G 1
Kettle L., Mass. ..... 9 F 2
Kettleman Plain, Cal. ..... 57 E 6
Kettle Point, B. I. ..... 10 K 2
Kettle R., Minn. ..... 25 E 3
Kettle R., Wash. ..... 51 G 1
Kettlersville, O., a125 ..... 17 B 4
Keuka, Fla., a100 ..... 39 N 3
Keuka College, N. Y., a275 ..... 13 H 6
Keuka L., N. Y. ..... 13 H 7
Kew, Ia. ..... 28 E 6
Kewadin, Mich., a100 ..... 23 L 8
Kewanee, Ill., '90, 4,569; '97, a7,000 ..... 20 F 3
Kewanna, Ind., 647 ..... 19 D 2
Kewaskum, Wis., s.c.'95, 674 ..... 24 K 7
Kewaunee (Co.), Wis., s.c.'95, 17,632 ..... 24 L 5
Kewaunee (c.h.), Wis., s.c.'95, 1,529 ..... 24 M 6
Keweenaw (Co.), Mich., 2,894 ..... 22 E 3
Keweenaw Bay, Mich. ..... 22 E 4
Keweenaw Pt., Mich. ..... 22 F 3
Key, N. C. ..... 36 M 4
Key, S. C. ..... 37 J 3
Keyapaha (Co.), Neb., 3,920 ..... 29 E 1
Keya Paha R., S. Dak. ..... 27 D 3
Keyesport, Ill., a500 ..... 21 G 8
Keyport, N. J., s.c.'95, 3,386 ..... 14 H 4
Keysburg, Ky., a200 ..... 40 B 7
Keyser, N. C., 295 ..... 36 L 4
Keyser (c.h.), W. Va., 2,165 ..... 35 J 2
Keysmill, Ala. ..... 42 D 1
Keystone, Col. ..... 53 G 3
Keystone, Ind., a125 ..... 19 F 3
Keystone, Ia., s.c.'95, 310 ..... 28 J 3
Keystone, Mich. ..... 23 K 8
Keystone, Minn. ..... 25 A 2
Keystone, Mo., a100 ..... 30 D 5
Keystone, Nev. ..... 54 G 7
Keystone, O., a125 ..... 18 F 6
Keystone, Pa., a150 ..... 15 H 6
Keystone, S. Dak., a500 ..... 27 A 3
Keystone, W. Va., a175 ..... 35 D 6
Keystone Jc., Pa., a200 ..... 16 E 7
Keystone Park, Fla. ..... 39 L 6
Keysville, Ga., a150 ..... 38 G 5
Keysville, Mo. ..... 31 K 9
Keysville, Va., 126 ..... 34 F 6
Keytesville (c.h.), Mo., 819 ..... 30 G 6
Keyton, Ark. ..... 44 F 7
Key West (c.h.), Fla., s.c.'95, 16,502 ..... 39 N 13
Key West, Fla. (local map) ..... 39 H 9
Key West, Ky. ..... 40 G 3
Keywest, Minn. ..... 25 A 2
Key West I., Fla. ..... 39 J 9
Kezar, Col. ..... 53 D 6
Kezar Falls, Me. ..... 6 B 8
Kezer, Ky. ..... 40 L 6
Khedive, Pa. ..... 16 B 7
Khudiakof Is., Alaska ..... 58 H 9
Kialagvit Bay, Alaska ..... 58 L 8
Kiamichi, Ind. Ty. ..... 48 M 5
Kiamichi Mts., Ind. Ty. ..... 48 N 5
Kiamichi R., Ind. Ty. ..... 48 M 6
Kiantone, N. Y., a100 ..... 13 D 7
Kibbe, Cona., a150 ..... 10 F 1
Kibbee, Ga. ..... 38 G 7
Kibbey, Mont. ..... 49 F 2
Kiblah, Ark. ..... 44 E 8
Kickapoo, Ill., a275 ..... 20 F 4
Kickapoo, Tex., a100 ..... 46 M 5
Kickapoo City, Kan., a350 ..... 32 H 2
Kickapoo Cr., Ill. ..... 20 G 5
Kickapoo Indian Reservation, Kan. ..... 32 G 2
Kickbush, Wis. ..... 24 G 4
Kidd, Ill. ..... 21 E 9
Kidder, Mo., 322 ..... 30 D 5
Kidder (Co.), N. Dak., 1,211 ..... 26 E 3
Kidder, S. Dak. ..... 27 G 1
Kidderville, Kan. ..... 32 B 3
Kidds Store, Ky. ..... 40 G 6
Kiddville, Ky., a175 ..... 40 J 5
Kiddville, Mich. ..... 23 L 11
Kidsville, N. C. ..... 36 G 3
Kidwell, W. Va. ..... 35 E 1
Kieferville, O., a550 ..... 17 B 2
Kieffer, W. Va. ..... 35 E 5
Kiel, Mo. ..... 31 K 7
Kiel, Okla. ..... 48 F 3
Kiel, Wis., s.c.'95, 789 ..... 24 K 7
Kieler, Wis., a100 ..... 24 E 9
Kienstra, Miss. ..... 43 A 8
Kier, Ia. ..... 28 J 2
Kiernan, Nev. ..... 54 H 5
Kiester, Minn., a100 ..... 25 D 6
Kilbourn, Ia., a100 ..... 28 K 6
Kilbourn, Wis., s.c.'95, 1,207 ..... 24 G 7
Kilbourne, Ill., a250 ..... 20 E 5
Kilbourne, La. ..... 45 G 1
Kilbourne, O., a200 ..... 17 D 4
Kilburn, Col. ..... 53 M 5
Kilby, N. C. ..... 36 G 2
Kilby, Va. ..... 34 K 7
Kildare, Okla., a275 ..... 48 J 1
Kildare, Tex., 366 ..... 46 N 5
Kildare Sta., N. Y. ..... 12 N 3
Kile, La. ..... 45 C 4
Kileton, Miss. ..... 43 E 1
Kilgore, Idaho ..... 50 H 5
Kilgore, Ky. ..... 40 L 4
Kilgore, Miss. ..... 43 F 2
Kilgore, Neb. ..... 29 C 1
Kilgore, O., a200 ..... 17 H 4
Kilgore, Tex., 248 ..... 46 N 5
Kilgour, O. ..... 18 D 8
Kilkenny, Minn., s.c.'95, 222 ..... 25 D 5
Killawog, N. Y., a300 ..... 12 K 7
Killbuck, N. Y., a375 ..... 13 E 7
Killbuck, O., a575 ..... 17 G 3
Killbuck Cr., O. ..... 17 G 4
Killereek, Kan. ..... 32 C 2
Killduff, Ia., a100 ..... 28 H 4
Killeen, Tex., 285 ..... 46 K 6
Killgo, S. C., a200 ..... 37 G 3
Killgore, Ark. ..... 44 F 2
Killian, S. C., a100 ..... 37 G 3
Killian Jc., Oreg. ..... 52 G 1
Killingly, Conn. (place), a1,200; (town), 7,027 ..... 10 H 2
Killington Peak, Vt. ..... 7 C 8
Killingworth, Conn. (town), 582 ..... 10 E 4
Killisnoo, Alaska ..... 58 W 9
Killmaster, Mich., a275 ..... 23 O 8
Killmore, Ind., a125 ..... 19 D 4
Killona, La., a200 ..... 45 J 6
Kill van Kull, N. Y. ..... 11 O 14
Kilmanagh, Mich., a100 ..... 23 P 10
Kilmarnock, Va., a200 ..... 34 L 5
Kilmichael, Miss., a200 ..... 43 E 4
Kiln, Miss. ..... 43 F 10
Kilva, Mont. ..... 49 M 1
Kimbal, Kan., a200 ..... 32 G 4
Kimball, Mt., Alaska ..... 58 Q 5
Kimball, Minn., s.c.'95, 237 ..... 25 C 4
Kimball (Co.), Neb., 959 ..... 29 A 2
Kimball (c.h.), Neb., 193 ..... 29 A 2
Kimball, O. ..... 17 E 2
Kimball, Okla. ..... 48 A 7
Kimball, S. Dak., s.c.'95, 486 ..... 27 F 3
Kimball, Tenn. ..... 41 K 4
Kimball, Tex., a200 ..... 46 K 5
Kimball, Va. ..... 34 G 3
Kimball, Wis., a100 ..... 24 F 2
Kimball I., Mass. ..... 9 D 1
Kimballs, Utah ..... 54 C 6
Kimballs Pond, Mass. ..... 9 D 1
Kimballton, Ia. ..... 28 C 4
Kimballton, Va. ..... 34 B 6
Kimberlin Heights, Tenn., a100 ..... 41 O 3
Kimberly, Minn. ..... 25 D 3
Kimberton, Pa., a200 ..... 15 L 6
Kimble, Ky. ..... 40 F 6
Kimble, Pa., a200 ..... 15 M 4
Kimble (Co.), Tex., 2,243 ..... 47 H 7
Kimboldton, O., 261 ..... 17 G 4
Kimeo, Kan. ..... 32 E 2
Kimery, Tenn. ..... 41 D 2
Kimesville, N. C. ..... 36 K 3
Kimmins, Tenn. ..... 41 F 3
Kimmswick, Mo., 182 ..... 31 M 8
Kimmundy, Ill. (see Kinmundy) ..... 21 H 8
Kimper, Ky. ..... 40 M 6
Kimpton, Mo. ..... 31 D 7
Kinama, Idaho ..... 50 F 7
Kinards, S. C. ..... 37 E 3
Kinbrae, Minn. ..... 25 B 6
Kincaid, Kan., s.c.'95, 299 ..... 32 G 3
Kincaid, W. Va. ..... 35 D 4
Kinchatoonee Cr., Ga. ..... 38 C 8
Kinchen, Ala. ..... 42 D 5
Kinde, Mich., a100 ..... 23 Q 10
Kinder, La. ..... 45 D 6
Kinderhook, Ill., a500 ..... 21 C 6
Kinderhook, Mich., a200 ..... 23 L 14
Kinderhook, N. Y., 963 ..... 12 P 7
Kindred, N. Dak., a200 ..... 26 G 3
Kineo, Me. ..... 6 D 4
Kineo, Mt., Me. ..... 6 D 4
Kiner, N. Dak. ..... 26 E 2
King, Col. ..... 53 G 4
King, Ind., a100 ..... 19 A 8
King, La. ..... 45 G 2
King, Miss. ..... 43 D 6
King, N. Dak. ..... 26 E 3
King, Pa., a150 ..... 16 F 6
King, Tex. ..... 46 K 6
King (Co.), Tex., 173 ..... 47 C 4
King (Co.), Wash., 63,989 ..... 51 D 2
King and Queen (Co.), Va., 9,669 ..... 34 K 5
King and Queen (c.h.), Va. ..... 34 K 5
King City, Cal., 253 ..... 57 D 6
King City, Mo., 622 ..... 30 D 4
Kingfield, Me. (town), 601 ..... 6 C 6
Kingfisher (Co.), Okla., 8,332 ..... 48 F 3
Kingfisher (c.h.), Okla., 1,134 ..... 48 G 3
Kingfisher Cr., Okla. ..... 48 F 3
King George (Co.), Va., 6,641 ..... 34 J 4
King George (c.h.), Va., a175 ..... 34 J 4
King Hill, Idaho ..... 50 D 6
King I., Alaska ..... 58 E 4
Kingman (c.h.), Ariz., 322 ..... 55 A 3
Kingman, Ill. ..... 21 H 7
Kingman, Ind., a375 ..... 19 B 5
Kingman (Co.), Kan., s.c.'95, 9,400 ..... 32 D 4
Kingman (c.h.), Kan., s.c.'95, 1,700 ..... 32 D 4
Kingman, Me. (town), 671 ..... 6 G 4
Kingmann, O. ..... 18 C 5
King Mills, Ark. ..... 44 J 2
King of Prussia, Pa., a100 ..... 15 M 6
King R., Cal. ..... 57 F 6
King Reservoir, Col. ..... 53 N 6
Kingriver, Cal. ..... 57 F 6
Kings (Co.), Cal. ..... 57 F 7
Kings, Col. ..... 53 B 7
Kings, Ill., a550 ..... 20 G 2
Kings (Co.), N. Y., 838,547 ..... 11 P 10
Kings, S. C. ..... 37 C 2
Kingsbridge, N. Y. ..... 11 Q 12
Kingsburg, Cal., 291 ..... 57 F 6
Kingsbury, Ind., a250 ..... 19 C 1
Kingsbury, Me. (plantation), 265 ..... 6 D 5
Kingsbury, N. Y. ..... 12 P 5
Kingsbury (Co.), S. Dak., s.c.'95, 8,374 ..... 27 G 2
Kingsbury, Tex., a300 ..... 46 K 8
Kings Cave, Ind. ..... 19 D 8
Kings Creek, Ky. ..... 40 K 6
Kings Creek, N. C. ..... 36 G 3
Kings Creek, O., a275 ..... 17 C 4
Kings Creek, S. C. ..... 37 F 1
Kings Cr., Tenn. ..... 41 M 3
Kings Creek Sta., Md. ..... 33 N 6
Kingsdown, Kan. ..... 32 C 4
Kings Ferry, Fla., 260 ..... 39 N 2
Kings Ferry, N. Y. ..... 13 J 6
Kingsford, Fla., a150 ..... 39 M 7
Kingsland, Ark., 461 ..... 44 H 7
Kingsland, Ga. ..... 38 H 10
Kingsland, Ind., a125 ..... 19 F 3
Kingsland, Mich. ..... 23 M 12
Kingsland, N. J., a500 ..... 14 H 2
Kings Landing, Ala., a200 ..... 42 C 6
Kingsley, Fla., a100 ..... 39 N 3
Kingsley, Ia., s.c.'95, 819 ..... 28 B 2
Kingsley, Mich., a100 ..... 23 K 8
Kingsley, Oreg. ..... 52 D 1
Kingsley, Pa. ..... 15 L 3
Kings Mill, Va., a100 ..... 34 D 3
Kings Mills, O., a450 ..... 18 B 6
Kings Mountain, N. C., 429 ..... 36 G 4
Kings Mountain, S. C. ..... 37 F 1
Kings Mountain Sta., Ky. ..... 40 G 6
Kings Point, Mo. ..... 31 E 10
Kingsport, Tenn., a300 ..... 41 Q 1
Kings R., Ark. ..... 44 E 2
Kings River Slough, Cal. ..... 57 E 6
Kings Sta., Ala. ..... 42 C 3
Kings Sta., Ky., a100 ..... 40 H 5
Kings Sta., N. Y. ..... 12 P 5
Kingston, Ala. ..... 42 D 5
Kingston, Ark., a250 ..... 44 E 2
Kingston, Cal. ..... 57 F 6
Kingston, Ga., 559 ..... 38 B 3
Kingston, Ill., 205 ..... 20 H 1
Kingston, Ind., a250 ..... 19 F 6
Kingston, Ind. Ty. ..... 48 J 6
Kingston, Ia., a100 ..... 28 L 6
Kingston, Ky., a200 ..... 40 H 5
Kingston, La. ..... 45 B 2
Kingston, Md., a100 ..... 33 M 6
Kingston, Mass., (town), s.c.'95, 1,746 ..... 9 E 5
Kingston, Mass. (vil.), s.c.'95, 1,603 ..... 9 F 5
Kingston, Mich., a300 ..... 23 P 11
Kingston, Minn., a100 ..... 25 C 4
Kingston, Miss. ..... 43 B 8
Kingston (c.h.), Mo., 465 ..... 30 D 5
Kingston, Neb. ..... 29 E 2
Kingston, N. H., (town), 1,120 ..... 7 K 11
Kingston, N. J., a400 ..... 14 F 4
Kingston, N. Mex., 633 ..... 55 H 6
Kingston (c.h.), N. Y., '90, 21,261; '97, a25,000 ..... 12 O 8
Kingston, N. Y., (on local map) ..... 11 N 9
Kingston, O., 751 ..... 18 E 5
Kingston, Pa., 2,381 ..... 15 L 4
Kingston (c.h.), R. I., a250 ..... 10 J 4
Kingston (c.h.), Tenn., a800 ..... 41 N 3
Kingston, Tex., 338 ..... 46 L 4
Kingston, Utah, a150 ..... 54 K 4
Kingston, Wash. ..... 51 C 2
Kingston, Wis., a300 ..... 24 H 7
Kingston Bay, Mass. ..... 9 F 4
Kingston Center, O., a125 ..... 17 E 4
Kingston Mines, Ill., a150 ..... 20 F 4
Kingston Peak, Cal. ..... 57 J 7
Kingston Range, Cal. ..... 57 J 6
Kingston Springs, Tenn. ..... 41 G 2
Kingston Sta., R. I. ..... 10 J 4
Kingstree (c.h.), S. C., 539 ..... 37 J 4
Kings Valley, Oreg. ..... 52 B 2
Kingsville, Ky., a375 ..... 40 G 6
Kingsville, Mo., 317 ..... 31 D 7
Kingsville, O., a650 ..... 17 J 1
Kingsville, S. C. ..... 37 G 4
Kingville, Ala., a325 ..... 42 A 3
Kingville, N. C. ..... 36 M 6
King William (Co.), Va., 9,605 ..... 24 J 5
King William (c.h.), Va. ..... 34 J 5
Kingwood, Pa., a300 ..... 16 D 7
Kingwood (c.h.), W. Va., a650 ..... 35 G 2
Kinhunk, Alaska ..... 58 L 7
Kinkora, N. J., a125 ..... 14 F 5
Kinloch, Mo. ..... 30 K 2
Kinlock, Ala. ..... 42 C 2
Kinloss, N. Dak. ..... 26 F 1
Kinmundy, Ill., 1,045 ..... 21 H 8
Kinner, Ky. ..... 40 L 4
Kinney (Co.), Tex., 3,781 ..... 47 G 8
Kinnickinnick, Wis. ..... 24 H 11
Kinnikinnick, O., a100 ..... 18 E 6
Kinnison, Ind. Ty. ..... 48 M 1
Kinnon, N. C. ..... 36 M 4
Kinos R., Nev. ..... 54 D 1
Kinross, Ia., a200 ..... 28 K 5
Kinsale, Va., a375 ..... 34 K 4
Kinsey, Ala., a100 ..... 42 G 8
Kinsey, Mo. ..... 31 M 8
Kinsley (c.h.), Kan., s.c.'95, 703 ..... 32 C 4
Kinsman, Ill., 129 ..... 20 H 3
Kinsman, O., a825 ..... 17 J 2
Kinston (c.h.), N. C., 1,726 ..... 36 O 4
Kintablish Cr., Ala. ..... 42 A 6
Kinterbish, Ala. ..... 42 A 6
Kintla L., Mont. ..... 49 B 1
Kintnersville, Pa., a100 ..... 15 M 5
Kintyre, Mont. ..... 49 K 1
Kintz, Okla. ..... 48 E 1
Kinzer, Mo. ..... 31 M 11
Kinzers, Pa., a300 ..... 15 K 7
Kinzua, Pa., a700 ..... 16 E 3
Kinzua Bridge, Pa. ..... 16 E 3
Kinzua Cr., Pa. ..... 16 E 3
Kiokee, Ga. ..... 38 G 4
Kiokee Cr., Ga. ..... 38 G 4
Kiona, Wash. ..... 51 F 3
Kionsville, O., a100 ..... 18 D 5
Kiowa (Co.), Col., 1,243 ..... 53 N 6
Kiowa (c.h.), Col., a100 ..... 53 K 4
Kiowa, Ind. Ty., a100 ..... 48 L 5
Kiowa, Kan., s.c.'95, 373 ..... 32 D 4
Kiowa (Co.), Kan., s.c.'95, 2,200 ..... 32 C 4
Kiowa, Neb. ..... 29 G 3
Kiowa Cr., Col. ..... 53 K 3
Kiowas, Comanches and Apaches Indian Reservation, Okla. ..... 48 E 5
Kipowsin, L., Wash. ..... 51 C 3
Kipp, Kan. ..... 32 E 3
Kipp, Mont., a100 ..... 49 D 1
Kipple, Pa., a1,000 ..... 16 F 5
Kipton, O., a325 ..... 17 F 2
Kirby, Ark. ..... 44 E 6
Kirby, O., a400 ..... 17 D 3
Kirby, Pa., a100 ..... 16 B 7
Kirby, W. Va. ..... 35 J 2
Kirby, Wis. ..... 24 E 6
Kirby Cr., Wyo. ..... 50 L 6
Kirbycreek, Ala., a100 ..... 42 F 1
Kirbyville, Mo., a100 ..... 31 F 11
Kirbyville, Tex. ..... 46 O 7
Kirk, Ark. ..... 44 G 5
Kirk, Col. ..... 53 N 3
Kirk, Ky. ..... 40 D 5
Kirk, Neb. ..... 29 A 2
Kirk, S. Dak. ..... 27 A 2
Kirkersville, O., a475 ..... 18 E 5
Kirkersville Sta., O. ..... 17 E 4
Kirkfield, Kan. ..... 32 C 4
Kirkham, Md., a150 ..... 33 L 4
Kirkland, Ala. ..... 42 D 8
Kirkland, Ariz. ..... 55 C 4
Kirkland, Ark., a125 ..... 14 G 8
Kirkland, Ga., a150 ..... 38 F 9
Kirkland, Ill., 410 ..... 20 H 1
Kirkland, N. Y., a175 ..... 12 M 5
Kirkland, N. C. ..... 36 O 6
Kirkland, Tex. ..... 47 G 3
Kirkland, Wash., a575 ..... 51 C 2
Kirklin, Ind., 550 ..... 19 D 4
Kirkman, Ia., s.c.'95, 185 ..... 28 C 4
Kirkmansville, Ky., 103 ..... 40 B 7
Kirkpatrick, Ind. ..... 19 C 4
Kirkpatrick, O. ..... 17 D 3
Kirksey, Ky. ..... 40 C 3
Kirksey, S. C. ..... 37 D 3
Kirks Mills, Pa., a375 ..... 15 K 7
Kirks Sta., Ill. ..... 20 J 5
Kirksville, Ind. ..... 19 C 6
Kirksville, Ky., a175 ..... 40 H 5
Kirksville (c.h.), Mo., '90, 3,510; '97, a5,000 ..... 30 G 4
Kirksy, Miss. ..... 43 D 1
Kirkville, Ia., s.c.'95, 403 ..... 28 J 5
Kirkville, N. Y., a300 ..... 12 L 5
Kirkville Sta., Ia. ..... 28 J 5
Kirkwood, Cal. ..... 56 C 3
Kirkwood, Del., a100 ..... 33 M 2
Kirkwood, Ill., 949 ..... 20 D 4
Kirkwood, Ky., a375 ..... 40 G 5
Kirkwood, Miss. ..... 43 E 5
Kirkwood, Mo., 1,777 ..... 31 L 7
Kirkwood, Neb. ..... 29 E 1
Kirkwood, N. J., a150 ..... 14 E 6
Kirkwood, N. Y., a200 ..... 12 L 7
Kirkwood, O., a125 ..... 17 B 4
Kirkwood, S. Dak. ..... 27 F 3
Kirkwood Center, N. Y., a100 ..... 12 L 7
Kiron, Ia. ..... 28 C 3
Kirschnerville, N. Y. ..... 12 M 4
Kirt, W. Va. ..... 35 G 2
Kirtland, O., a275 ..... 17 H 1
Kirtley, Wyo. ..... 50 P 7
Kirwin, Kan., s.c.'95, 502 ..... 32 C 2
Kisatchie, La. ..... 45 C 4
Kisbacoquillas, Pa., a300 ..... 15 G 5
Kishwaukee, Ill., a150 ..... 20 G 1
Kishwaukee R., Ill. ..... 20 G 1
Kiskatom, N. Y., a200 ..... 12 P 7
Kiskiminetis R., Pa. ..... 16 D 6
Kissee Mills, Mo., a100 ..... 31 F 11
Kissimmee, L., Fla. ..... 39 O 7
Kissimmee (c.h.), Fla., s.c.'95, 1,172 ..... 39 O 6
Kissimmee R., Fla. ..... 39 O 7
Kissinger, Mo. ..... 30 L 6
Kit Carson, Col. ..... 53 N 5
Kit Carson (Co.), Col., 2,472 ..... 53 N 4
Kitchawan, N. Y. ..... 11 N 12
Kitchi, Mich., a150 ..... 22 D 4
Kitchin, N. C. ..... 36 O 2
Kitchings Mills, S. C. ..... 37 F 4
Kite, Ga., a250 ..... 38 F 6
Kitsap (Co.), Wash., 4,624 ..... 51 C 2

Kitson, Ala. 42 E 4
Kittanning (c.h.), Pa., '90, 3,095; '97, a5,000 16 D 5
Kittanning Point, Pa., a150 16 F 5
Kittatinny Mts., N. J. 14 E 1
Kittatinny Range, Pa. 15 M 5
Kittery, Me. (town), 2,864; (village), 961 6 B 9
Kittery Depot, Me. 6 B 9
Kittery Point, Me. 6 B 9
Kittitas (Co.), Wash., 8,777 51 E 2
Kittitas Cr., Wash. 51 E 2
Kittredge, Ill. 20 F 1
Kittrell, Miss. 43 G 8
Kittrell, N. C., 317 36 N 2
Kittson, Minn. 25 A 2
Kittson (Co.), Minn., s.c.'95, 6,289 25 A 1
Kitty Hawk, N. C., a300 36 S 2
Kizer, Ark. 44 E 8
Kizer, Tenn. 41 N 3
Kizers, Pa., a100 15 M 4
K Jc., Pa. 16 E 3
Klakin L., Wash. 51 E 2
Klamath, Cal. 56 B 1
Klamath (Co.), Oreg., 2,444 52 D 4
Klamath Agency, Oreg. 52 D 4
Klamath Falls (c.h.), Oreg., a450 52 D 4
Klamath Ind. Res., Oreg. 52 D 4
Klamath Marsh, Oreg. 52 D 4
Klamath R., Cal. 56 B 1
Klataoos Cr., Wash. 51 G 1
Klawah I., S. C. 37 H 6
Klaus, Ind. Ty. 48 N 1
Klawock, Alaska, 287 58 X 10
Kleburg, Tex. 46 L 5
Kleckneysville, Pa., a200 15 M 5
Kleg, Ala. 42 F 8
Klej Grange, Md., a100 33 N 6
Klemme, Ia., a300 28 F 2
Klethla Valley, Ariz. 55 E 2
Klevenville, Wis. 24 G 8
Klickitat (Co.), Wash., 5,167 51 E 4
Klickitat Cr., Wash. 51 E 4
Klickitat Pass, Wash. 51 D 3
Klickitat R., Wash. 51 D 3
Kliever, Mo. 31 G 7
Kline, S. C. 37 F 5
Kline, W. Va. 35 H 3
Klinger, Ia. 28 J 2
Klink, Kan. 32 A 2
Klokacheff, Alaska (see Salisbury Sound) 58 V 8
Klondike Gold Fields, Alaska. 58 U 5
Knab, Wash. 51 C 3
Knapp, Pa., a300 15 H 3
Knapp, Tex. 47 F 5
Knapp, Wis., s.c.'95, 446 24 B 5
Knappa, Oreg. 52 B 1
Knapp Creek, N. Y., a400 13 F 7
Knapps, N. Y. 12 N 2
Knappton, Wash., a275 51 B 3
Knauston, Kan. 32 A 3
Knickerbocker, Tex. 47 G 6
Knife R., Minn. 25 D 3
Knife R., N. Dak. 26 B 2
Knife River, N. Dak (place) 26 B 3
Knifley, Ky., a100 40 F 6
Knight, O., a100 18 G 5
Knight, W. Va. 35 E 2
Knight I., Vt. 7 B 3
Knights, Ala. 42 E 5
Knights, Mo. 31 D 10
Knights, Pa., a500 16 D 6
Knights Cr., Col. 53 J 4
Knights Ferry, Cal., a500 56 E 5
Knights I., Alaska 58 P 6
Knights Sta., N. C. 36 P 3
Knightstown, Ind., 1,867 19 E 5
Knightsville, Ind., 1,148 19 B 5
Knightsville, R. I. 10 K 2
Knik R., Alaska 58 P 6
Knimun, Ind., a175 19 B 2
Knittel, Ia. 28 J 2
Knob, S. C. 37 C 1
Knob, Va., a100 34 D 2
Knobereek, Tenn. 41 F 4
Knobel, Ark., a150 44 L 2
Knobley, W. Va. 35 J 1
Knoblick, Ky., a125 40 E 6
Knoblick, Mo., a300 31 M 9
Knobnoster, Mo., 851 31 E 7
Knob Peak, Cal. 57 K 7
Knobsville, Pa. 16 G 7
Knoll, Ark. 44 D 6
Knoll Cr., S. Dak. 27 E 2
Knolls, Va. 34 E 6
Knopf, Va. 34 J 4
Knops Pond, Mass. 9 B 2
Knott (Co.), Ky., 5,438 40 L 6
Knott, Tenn., a250 41 M 3
Knotts I., N. C. 36 S 1
Knotts Mill, S. C. 37 F 4
Knottsville, Ky., 215 40 C 5
Knousetown, Pa., a400 15 H 5
Knowelhurst, N. Y., a250 12 O 5
Knowle, Ala. 42 B 2
Knowles, La. 45 D 1
Knowlesville, N. Y., a400 13 F 5
Knowlton, Ark., a200 44 L 6
Knowlton, Ia., s.c.'95, 254 28 E 6
Knowlton, La. 45 G 6
Knowlton, Mont. 49 L 3
Knowlton, N. Dak. 26 B 3
Knowlton, Wis., a100 24 G 5
Knowltons L., Ark. 44 K 7
Knox, Pt., Cal. 56 J 2
Knox Co.), Ill., 38,752 20 E 4
Knox (Co.), Ind., 28,044 19 B 7
Knox (c.h.), Ind., 790 19 C 2
Knox, Ia. 28 B 6
Knox (Co.), Ky., 13,762 40 J 7
Knox (Co.), Me., 31,473 6 E 7
Knox, Me. (town), 657 6 E 6
Knox (Co.), Mo., 13,501 30 H 4
Knox (Co.), Neb., 8,582 29 G 1
Knox, N. Y., a200 12 O 6
Knox, N. Dak. 26 E 1
Knox, O. 18 F 6
Knox (Co.), O., 27,000 17 F 4
Knox, Pa., a800 16 D 4
Knox (Co.), Tenn., 59,557 41 O 3
Knox (Co.), Tex., 1,134 47 H 4
Knoxboro, N. Y., a300 12 L 6
Knox City, Mo., 288 30 H 4
Knoxdale, Pa., a200 16 D 4
Knox Mills, Wis. 24 F 4
Knoxpoint, La. 45 C 2
Knox Sta., Me. 6 E 6
Knoxville, Ala. 42 B 5
Knoxville, Ark., a275 44 F 4
Knoxville, Cal. 56 C 4
Knoxville (c.h.), Ga., 580 38 C 6
Knoxville, Ill., 1,728 20 E 4
Knoxville (c.h.), Ia., s.c.'95, 2,862 28 G 5
Knoxville, Ky., a225 40 H 3
Knoxville, Md., 319 33 F 3
Knoxville, Miss., a100 43 B 8
Knoxville, Mo., a100 30 D 6
Knoxville, Neb. 29 F 1
Knoxville, O., a275 17 J 4
Knoxville, Pa., 679 15 H 3
Knoxville (c.h.), Tenn., '90, 22,535; '97, a50,000 41 N 3
Knuckles, Ky. 40 K 7
Koch, O. 17 G 3
Kodiak, Alaska, a250 58 N 8
Kodiak, Mo. 30 C 5
Koehler, Mich. 23 M 7
Koehn, Cal. 57 H 7
Koeltztown, Mo., a250 31 H 8
Koenton, Ala. 42 A 7
Koepenick, Wis. 24 H 4
Koggiung, Alaska, 133 58 L 7
Kohrs, Mont. 49 D 3
Koko, Tenn. 41 C 4
Kokomo, Col., a125 53 F 4
Kokomo (c.h.), Ind., '90, 8,261; '97, a11,000 19 D 4
Kolda, S. Dak. 27 E 2
Koleen, Ind., a250 19 C 7
Kollock, S. C. 37 J 2
Kolugrua R., Alaska (see Meade R.) 58 L 2
Kolze, Ill. 21 B 8
Komstad, S. Dak. 27 H 3
Konantz, Col. 53 O 8
Kongsberg, N. Dak. 26 H 3
Konkapoo R., Mass. 8 A 4
Konchiching, Minn. 25 D 1
Kookpuk R., Alaska 58 G 2
Koon, Ala. 42 B 4
Koontz Mines, Md. 33 B 2
Koo R., Alaska 58 K 1
Koos Bay, Oreg. (see Coos Bay) 52 A 3
Koosharem, Utah, a400 54 K 4
Kooskia, Idaho 50 D 3
Kootenai, Idaho, a250 50 C 1
Kootenai (Co.), Idaho, 4,108 50 C 2
Kootenai Falls, Mont. 49 A 1
Kootenai Mts., Mont. 49 C 1
Kootenai R., Mont. 49 A 1
Kootznahoo Inlet, Alaska 58 Y 5
Koping, Mo. 31 F 7
Kopperl, Tex., a250 46 K 5
Korbel, Cal. 56 B 2
Koreh, Okla. 48 D 5
Korn, Okla. 48 E 4
Korovenski Bay, Alaska (see Korovin) 58 U 9
Korovin Bay, Alaska 58 U 9
Korovin I., Alaska 58 K 9
Kortright, N. Y. 12 N 7
Korty, Neb. 29 C 2
Kosciusko (Co.), Ind., 28,845 19 E 2
Kosciusko (c.h.), Miss., 1,394 43 E 4
Koserefski, Alaska 58 K 5
Kosh, Ala. 42 F 1
Koshkonong, Mo. 31 J 11
Koshkonong, Wis. 24 J 9
Koskopah Cr., Neb. 29 D 1
Kosse, Tex., 647 46 L 6
Kossuth, Ia., a300 28 L 6
Kossuth (Co.), Ia., s.c.'95, 18,345 28 E 1
Kossuth, Me. 6 H 5
Kossuth, Miss., a175 43 G 1
Kossuth, O., a200 17 B 3
Kossuth, Pa., a250 16 C 4
Koszta, Ia., a175 28 J 4
Kotsa, L., Fla. 39 O 7
Kotzebu Sound, Alaska 58 G 3
Kountze (c.h.), Tex., 295 46 N 7
Kouts, Ind., a475 19 B 2
Kowak R., Alaska 58 J 3
Kowaliga, Ala. 42 E 5
Kowanda, Neb. 29 B 2
Koyuk R., Alaska 58 J 4
Koyukuk R., Alaska 58 N 3
Kragness, Minn. 25 A 3
Krajina, Tex. 46 L 8
Kramer, Cal. 57 H 7
Kramer, Ga. 38 E 8
Kramm, Ill., a250 20 F 4
Kranzburg, S. Dak., a125 27 H 2
Kratzerville, Pa., a200 15 J 5
Kreamer, Pa., a100 15 H 5
Kreamer L., Fla. 39 P 9
Krebs, Ind. Ty., a3,000 48 L 5
Krebs Sta., Ind. Ty. 48 L 5
Kreldersville, Pa., a275 15 M 5
Kreischerville, N. Y., a200 11 O 15
Krem, N. Dak. 26 C 2
Kremlin, Okla., a100 48 G 1
Kremmling, Col. 53 F 2
Kresgeville, Pa., a200 15 L 5
Kresson, N. J., a250 14 E 6
Krug, Md. 33 A 1
Krum, Ia. 28 J 6
Krum, Tex. 46 K 4
Krums Cr., Oreg. 52 G 4
Krumville, N. Y., a100 12 O 8
Krusenstern, Cape, Alaska 58 G 3
Kuahroo R., Alaska 58 L 1
Kubli, Oreg. 52 B 4
Kuckville, N. Y., a100 13 F 5
Kuhns, Miss. 43 C 3
Kuhns Crossing, Col. 53 K 4
Kuka, Kan. 32 A 2
Kukpowruk R., Alaska 58 H 2
Kulichavak R., Alaska 58 J 6
Kully Chaha, Ind. Ty., a100 48 N 4
Kullituklo, Ind. Ty. 48 N 7
Kalluspelm L., Idaho (see Pend Oreille L.) 50 C 1
Kulm, N. Dak., a325 26 F 3
Kulpsville, Pa., a350 15 M 6
Kulu L., Alaska 58 W 8
Kuna, Idaho 50 C 6
Kunath, Va. 34 G 7
Kunckle, Pa., a150 15 L 4
Kunguk R., Alaska (see Buckland R.) 58 J 4
Kunkle, O., a500 17 A 1
Kunkletown, Pa., a125 15 M 5
Kupreanof I., Alaska 58 X 8
Kurand, Cal. 56 C 3
Kurten, Tex. 46 L 7
Kurtz, Ind., a125 19 D 6
Kurtz, Minn. 25 A 3
Kurtz, N. Dak. 26 C 3
Kushaqua, N. Y. 12 O 2
Kushequa, Pa., a300 16 E 3
Kushla, Ala. 42 A 9
Kusilvak I., Alaska 58 G 5
Kuskokwim Bay, Alaska 58 H 7
Kuskokwim R., Alaska 58 J 6
Kustatan, Alaska 58 N 6
Kutlik, Alaska 58 H 5
Kuttawa, Ky., 587 40 A 6
Kutztown, Pa., 1,595 15 L 5
Kvichavak R., Alaska (see Kulichavak) 58 J 6
Kweeganute, Alaska 58 G 7
Kwichuk, Alaska 58 L 7
Kwikpak Channel, Alaska 58 G 5
Kyana, Ind., a125 19 C 8
Kyger, O., a150 18 F 6
Kyger, W. Va. 35 D 3
Kyle, Ga. 38 C 2
Kyle, Ky. 40 L 5
Kyle, S. Dak. 27 B 3
Kyle, Tex., 779 46 K 8
Kyles, Ala. 42 F 1
Kyles Corners, O., a250 17 J 2
Kymo, Ariz. 55 C 4
Kymulga, Ala., a100 42 E 4
Kyrene, Ariz. 55 D 5
Kyser, Oreg. 52 B 1
Kyserike, N. Y., a300 12 O 8
Kyska Harb., Alaska 58 Q 9
Kyska I., Alaska 58 Q 9
Kyte River, Ill. 20 G 2
Kyttle, Pa., a200 15 K 4

L

Laanna, Pa., a150 15 M 4
Labaddie, Mo. 31 L 7
Labadieville, La., 408 45 G 7
Labana, S. C. 37 K 4
La Barbe, Pt., Mich. 22 B 6
Labarge, Wyo. 50 J 7
Labarge Cr., Wyo. 50 J 7
Labelle, Mo., 702 30 J 4
Labelle, N. Mex., a500 55 K 2
Labelle, Tex. 46 N 8
Labette, Kan., a250 32 G 4
Labette (Co.), Kan., s.c.'95, 27,023 32 G 4
Lablanche, Kan. 32 A 2
Laboca, Col. 53 C 8
La Bolt, S. Dak. 27 H 1
Labonte, Wyo. 50 O 7
Laboratory, Pa., a100 16 B 6
Labyrinth Cañon, Utah 54 N 4
La Camas L., Wash. 51 C 4
Lacarne, O., a175 17 D 1
Lacasine, La. 45 D 6
Lac Court D'Oreilles Ind. Res., Wis. 24 D 3
Lac du Flambeau, Wis. 24 G 2
Lac du Flambeau Ind. Res., Wis. 24 G 3
Lacelle, Ia. 28 F 6
Lacenter, Wash., a100 51 C 4
Lacey, Ark., a100 44 J 8
Lacey, Ia. 28 H 5
Lacey, Mich. 23 L 13
Lacey, Miss. 43 E 9
Lacey, Okla. 48 F 2
Lacey, Wash., a175 51 C 2
Lacey Spring, Va., a125 34 F 3
Laceys Springs, Ala. 42 D 1
Laceyville, Pa., a500 15 K 3
Lackawack, N. Y., a200 11 O 8
Lackawanna (Co.), Pa., 142,088 15 L 3
Lackawaxen, Pa., a500 15 M 4
Lackawaxen Cr., Pa. 15 M 3
Lackey, Ky., a125 40 L 6
Lackland, Ark. 44 F 7
Lac la Belle, Mich. (lake) 22 F 3
Lac la Belle, Wis. (lake) 24 G 10
Laclede, Ill., a200 21 H 8
Laclede, Mo., 688 30 F 5
La Clede (Co.), Mo., 14,701 31 G 9
Laconib, Oreg. 52 C 2
Lacon, Ala. 42 D 2
Lacon, Idaho 50 C 2
Lacon (c.h.), Ill., 1,649 20 G 3
Lacona, Ia., s.c.'95, 397 28 G 5
Lacona, N. Y., 333 12 K 4
Laconia, Ark., a150 44 L 6
Laconia, Ind., 133 19 D 8
Laconia (c.h.), N. H. (town), 6,143 7 J 8
Laconia, Va. 34 F 7
Laconia Sta., Tenn. 41 C 4
Lacomber, Wash., 398 51 C 1
Laconte, Ga., a100 38 D 9
La Conte Bay, Alaska 58 X 8
Lacooche, Fla. 39 M 6
Lacoste Sta., Tex. 46 J 8
Lacota, Mich., a200 23 J 13
Lac qui Parle (Co.), Minn., s.c.'95, 12,687 25 A 4
Lac qui Parle, Minn. (lake) 25 A 4
Lac qui Parle R., Minn. 25 A 5
La Crescent, Minn., a250 25 F 6
La Crescenta, Cal. 57 G 8
Lacrew, Ia. 28 K 6
Lacross, Ga., a100 38 C 7
Lacrosse, Ark., a250 44 J 2
Lacrosse, Fla., a350 39 M 3
Lacrosse, Ill., a100 20 C 4
Lacrosse, Ind., a125 19 C 2
Lacrosse (c.h.), Kan., s.c.'95, 428 32 C 3
Lacrosse, Mo. 30 G 4
Lacrosse, Va. 34 G 7
Lacrosse, Wash. 51 H 3
La Crosse (Co.), Wis., s.c.'95, 43,610 24 D 7
La Crosse (c.h.), Wis., s.c.'95, 28,769 24 D 7
La Crosse R., Wis. 24 E 7
Lacueva, N. Mex., a400 55 K 2
Lacy, Mont. 49 F 2
Lacy, N. J. 14 G 6
Lacy, Tex. 46 J 4
Lacygne, Kan., s.c.'95, 943 32 H 3
Ladd, Ill., a800 20 G 3
Ladder, Kan. 32 A 3
Ladder Cr., Col. 53 O 5
Ladder Cr., Kan. 32 A 3
Laddonia, Mo., 520 30 J 6
Ladds Cr., Col. 53 D 2
Laddsdale, Ia., a200 28 J 6
Ladelle, S. Dak. 27 F 2
Ladie, Ala. 42 E 8
Ladner, Miss., a125 43 F 9
Ladoga, Ind., 857 19 C 5
Ladoga, Ia. 28 D 6
Ladona, Pa., a250 16 G 3
Ladonia, Tex., 765 46 M 4
Ladora, Ia., s.c.'95, 228 28 J 4
Ladore, Col. 53 A 1
Ladore, Kan. 32 G 4
Ladore Cañon, Col. 53 A 1
Ladu, Wash. 51 B 3
Ladue, Mo., 235 31 E 8
Lady Lake, Fla., a250 39 N 5
Lafarge, Wis., a200 24 E 7
Lafargeville, N. Y., a400 12 L 3
Lafayette (c.h.), Ala., 1,369 42 G 5
Lafayette (Co.), Ark., 7,700 44 E 8
Lafayette, Cal., a100 56 K 2
Lafayette, Col., 410 53 J 2
Lafayette (Co.), Fla., s.c.'95, 3,783 39 K 3
Lafayette (c.h.), Ga., 377 38 A 2
Lafayette, Ill., 250 20 E 3
La Fayette (c.h.), Ind., '90, 16,243; '97, a21,000 19 C 4
Lafayette, Ia. 28 K 3
Lafayette, Kan. 32 A 4
Lafayette, Ky., 215 40 A 7
La Fayette (Co.), La., 15,305 45 E 6
La Fayette (c.h.), La., 2,106 45 F 6
La Fayette, Mich., a175 23 N 11
Lafayette (Co.), Miss., 20,553 43 E 2
Lafayette, L., Miss. 43 B 5
Lafayette (Co.), Mo., 30,184 30 E 6
Lafayette, Mt., N. H. 7 H 6
Lafayette, N. J., a425 14 F 1
Lafayette, N. Y., a150 12 K 6
Lafayette, O., a325 18 D 5
Lafayette, Oreg., 365 52 B 1
Lafayette, R. I., a1,000 10 J 3
Lafayette (c.h.), Tenn., 256 41 J 1
Lafayette, Tex., a200 16 N 5
Lafayette, Va., a125 34 C 6
Lafayette (Co.), Wis., s.c.'95, 21,488 24 F 9
Lafayette Springs, Miss., a125 43 F 2
Lafayette Sta., Col. 53 J 3
Lafayette Sta., O. 17 C 3
Laferty, O. 17 H 4
La Feuille, O. 18 B 8
Laff, Ga. 38 G 8
Laflin, Mo. 31 N 10

Lafollette, Tenn., a300 . . 41 N 2
Lafontaine, Ind., a575 . . 19 E 3
Lafontaine, Kan., a200 . . 32 G 4
Laforge, Mo. . . 31 N 11
La Fortuna, L., La . . 45 L 7
Lafourche Crossing, La., a500 . . 45 H 7
Lafourche (Co.), La., 22,695 . . 45 J 7
Lafox, Ill., a150 . . 20 J 2
Lagan, La., a100 . . 45 H 7
La Garita, Col. . . 53 F 7
La Garita Cr., Col. . . 53 F 7
La Garita Mts., Col. . . 53 E 7
Lagarto, Tex., 296 . . 46 K 9
Lago, Idaho, a300 . . 50 H 7
Lagona, Cal. . . 57 H 9
Lagonda, Mo. . . 30 G 5
Lagoon Pond, Mass. . . 9 C 6
Lagrace, S. Dak. . . 27 D 1
Lagrande, Oreg., 2,583 . . 52 G 1
Lagrange, Ark., 216 . . 44 L 5
Lagrange, Cal., a200 . . 56 E 5
Lagrange, Fla., a100 . . 39 P 5
Lagrange (c.h.), Ga., 3,090 . . 38 A 5
Lagrange, Ill., 2,314 . . 20 K 2
Lagrange (Co.), Ind., 15,615 . . 19 F 1
Lagrange (c.h.), Ind., 1,784 . . 19 F 1
Lagrange, Kan. . . 32 F 2
Lagrange (c.h.), Ky., 670 . . 40 F 4
Lagrange, Me. (town), 721 . . 6 F 5
Lagrange, Miss., a100 . . 43 F 3
Lagrange, Mo., 1,250 . . 30 J 4
Lagrange, N. Y., a200 . . 13 F 6
Lagrange, N. Y. (town) . . 11 N 10
Lagrange, N. C., 775 . . 36 O 4
Lagrange, O., 551 . . 17 F 2
Lagrange, Pa. . . 15 N 1
Lagrange, Tenn., 500 . . 41 C 4
Lagrange (c.h.), Tex., 1,626 . . 46 L 8
Lagrange, Vt., a300 . . 7 B 3
Lagrange, Wis. . . 24 J 9
Lagrange, Wyo. . . 50 P 8
Lagrangeville, N. Y., a200 . . 11 P 8
La Grasse R., N. Y. . . 12 M 2
La Grasse R., Middle Br. of, N. Y. . . 12 N 3
La Grasse R., N. Br. of, N. Y. . . 12 N 3
La Grasse R., S. Br. of, N. Y. . . 12 N 3
Lagro, Ind., 549 . . 19 E 3
La Grue R., Ark. . . 44 K 6
Laguna, N. Mex. . . 55 H 3
Laguna, Tex. . . 47 H 8
Laguna Madre, Tex. (lagoon) . . 46 K 11
Laguna Ombliga, Tex. (lake) . . 47 E 4
Laguna Quemado, Tex. (lake) . . 47 E 4
Laguna Rica, Tex. (lake) . . 47 E 4
Laguna Salado, Cal. (lagoon) . . 56 H 3
Lagunas Coronadas, Tex. (lakes) . . 47 E 4
Laguna Tahoka, Tex. (lake) . . 47 F 4
Laharpe, Ill., 1,113 . . 20 D 4
Laharpe, Kan . . 32 G 4
Lahaska, Pa., a350 . . 15 N 6
Lahmansville, W. Va. . . 35 H 2
Lahoma, Okla. . . 48 F 2
Lahonda, Cal. . . 56 C 5
Lahore, Va. . . 34 H 4
Laidlaw, Wash. . . 51 A 3
Laingsburg, Mich., 654 . . 23 N 12
Lair, Ky., a200 . . 40 H 4
Laird, Mich., a150 . . 22 D 4
Laird, Minn. . . 25 E 6
Laird, Miss. . . 43 F 1
Laird, Va. . . 34 H 7
Laird Sta., Col. . . 53 O 2
Lairdsville, N. Y., a100 . . 12 M 5
Lairdsville, Pa., a275 . . 15 J 4
Lajara, Col., a250 . . 53 F 8
Lajolla, Cal. . . 57 H 10
Lajose, Pa., a300 . . 16 E 5
Lajoya, N. Mex., a575 . . 55 J 4
La Junta (c.h.), Col., 1,439 . . 53 L 7
Lake (Co.), Cal., 7,101 . . 56 C 3
Lake, Col. . . 53 L 4
Lake (Co.), Col., 14,663 . . 53 F 4
Lake (Co.), Fla., s.c.'95, 8,349 . . 39 N 5
Lake, Idaho . . 50 H 5
Lake (Co.), Ill., 24,235 . . 20 J 1
Lake, Ind., a300 . . 19 B 9
Lake (Co.), Ind., 23,886 . . 19 B 2
Lake, Mich., a150 . . 23 K 11
Lake (Co.), Mich., 6,505 . . 23 K 10
Lake (Co.), Minn., s.c.'95, 2,211 . . 25 F 2
Lake, Miss., a200 . . 43 F 6
Lake (Co.), O., 18,235 . . 17 H 1
Lake, Okla. . . 48 E 1
Lake, Oreg. . . 52 A 3
Lake (Co.), Oreg., 2,604 . . 52 E 4
Lake (Co.), S. Dak., s.c.'95, 7,680 . . 27 G 2
Lake (Co.), Tenn., 5,304 . . 41 C 2
Lake, Tex. . . 46 L 6
Lake, Utah . . 54 K 1
Lake, Wash. . . 51 F 3
Lake, Wis. . . 24 H 11
Lake (Tp.), Wis. . . 24 H 11
Lake Ann, Mich., a500 . . 23 K 8
Lake Arthur, La., a100 . . 45 D 6
Lake Arthur, La. . . 45 D 6
Lake Arthur, N. Mex. . . 55 L 5
Lake Bay, N. J. . . 14 F 8
Lakebay, Wash. . . 51 C 2
Lake Bench, N. Y. . . 13 G 5
Lake Benton (c.h.), Minn., s.c. '95, 607 . . 25 A 5
Lake Bird, Fla. . . 39 J 2
Lake Bistineau, La. . . 45 C 2
Lake Bluff, Ill., a150 . . 20 K 1
Lake Boeuf, La. . . 45 H 7
Lake Bonaparte, N. Y. . . 12 M 3
Lake Bonaparte, N. Y. (place) . . 12 M 3
Lake Borgne, La. . . 45 K 6
Lake Borgne, La. (on local map) . . 45 O 2
Lake Butler, Fla., a300 . . 39 M 2
Lake Calumet R., Ind. . . 19 B 1
Lake Cary, Pa., a100 . . 15 L 3
Lake Catouatche, La. . . 45 J 7
Lake Catharine, La. . . 45 K 6
Lake Champlain, N. Y. . . 12 Q 3
Lake Charles (c.h.), La., '90, 3,442; '97, a7,000 . . 45 C 6
Lake Charlotte, Tex . . 46 N 8
Lake Charm, Fla. . . 39 O 5
Lake Chbott, La. . . 45 F 6
Lake City (c.h.), Ark., a350 . . 44 M 3
Lake City, Cal., a150 . . 56 E 1
Lake City (c.h.), Col., 607 . . 53 D 6
Lake City (c.h.), Fla., s.c.'95, 1,940 . . 39 L 2
Lake City, Ill., 115 . . 21 H 6
Lakecity, Ia., s.c.'95, 2,053 . . 28 D 3
Lake City, Kan., a150 . . 32 D 4
Lake City (c.h.), Mich., 663 . . 23 L 9
Lake City, Minn., s.c.'95, 2,616 . . 25 E 5
Lake City, Miss. . . 43 C 5
Lake City, Mo. . . 30 D 6
Lake City, S. C., a425 . . 37 J 4
Lake Clear, N. Y. . . 12 O 3
Lake Clear Jc., N. Y. . . 12 O 3
Lake Cochituate, Mass. . . 9 C 3
Lake Coeur d'Alene, Idaho . . 50 C 2
Lake Comfort, N. C. . . 36 R 4
Lake Como, Fla., a175 . . 39 N 4
Lake Como, Miss., a175 . . 43 F 7
Lake Como, N. J., a175 . . 14 H 5
Lake Como, Pa., a200 . . 15 M 3
Lake Cr., Idaho . . 50 D 5
Lake Cr., Ia. . . 28 D 3
Lake Cr., Mont. . . 49 A 1
Lake Cr., Nev. . . 54 F 1
Lake Cr., Oreg. . . 52 B 2
Lake Cr., Oreg. . . 52 D 2
Lake Cr., Wash. . . 51 G 2
Lakecreek, Ill., a100 . . 21 H 10
Lake Crossing, Mass. . . 9 C 3
Lake Crystal, Minn., s.c.'95, 1,124 . . 25 C 5
Lake Cushman, Wash. . . 51 B 2
Lake De Cade, La. . . 45 G 8
Lake Denmark, N. J. . . 14 F 2
Lake Des Allemands, La. . . 45 H 7
Lake Duane, N. Y. . . 12 O 2
Lake Elizabeth, Minn. . . 25 C 4
Lake Etel, La. . . 45 C 3
Lake Enterprise, Ark. . . 44 J 8
Lake Erie, U. S. . . 5 K 2
Lake Eugene, La. . . 45 L 7
Lake Fausse Pointe, La. . . 45 F 6
Lake Felicity, La. . . 45 J 8
Lakefield, Minn., s.c.'95, 519 . . 25 B 6
Lake Forest, Ill., 1,203 . . 20 K 1
Lakefork, Ill. . . 20 G 6
Lake Fork, O. . . 17 F 3
Lakefork, O., a125 . . 17 F 3
Lake Fork, Tex. . . 46 M 5
Lake Gardner, Mass. . . 9 E 1
Lake Geneva, Wis., s.c.'95, 2,452 . . 24 K 9
Lake George, Col. . . 53 H 5
Lake George, Mich. . . 23 L 10
Lake George, N. Y. . . 12 P 4
Lake George (c.h.), N. Y., a500 . . 12 P 5
Lake George Assembly, N. Y. . . 12 P 5
Lake Gogebic Sta., Mich. . . 22 B 4
Lake Greeno, Cal. . . 56 E 2
Lake Grinnell, N. J. . . 14 F 1
Lakegrove, N. Y., a100 . . 11 Q 10
Lakehall, Fla., a175 . . 39 H 1
Lake Harris, N. Y. . . 12 O 4
Lake Helen, Fla., s.c.'95, 286 . . 39 O 5
Lake Henderson, N. Y. . . 12 O 3
Lake Henry, Minn., a300 . . 25 C 4
Lakehill, N. Y., a200 . . 12 O 7
Lake Hopatcong, N. J. . . 14 F 2
Lake Huntington, N. Y., a300 . . 11 N 8
Lake Huron, L. S. . . 5 K 2
Lake Iatt, La. . . 45 D 3
Lake Jc., Col. . . 53 D 6
Lake Jc., Mich. . . 22 E 3
Lake Joe, Fla. . . 39 J 3
Lake Kushaqua, N. Y. . . 12 O 2
Lake La Fortuna, La. . . 45 L 7
Lakeland, Fla., a800 . . 39 N 6
Lakeland, Kan. . . 32 B 4
Lakeland, Ky. . . 40 E 4
Lakeland, La., a100 . . 45 F 5
Lakeland, Md. . . 33 D 3
Lakeland, Minn., a500 . . 25 E 5
Lakeland, N. Y., a200 . . 12 K 5
Lake Landing, N. C., a100 . . 36 R 4
Lake Lila, N. Y. . . 12 N 3
Lake Lillian, Minn., a100 . . 25 C 5
Lake Linden, Mich., 1,862 . . 22 E 3
Lake Long, La. . . 45 F 4
Lake Mahopac Sta., N. Y. . . 11 O 12
Lake Maitland, Fla., a400 . . 39 O 5
Lake Mary, Fla., a200 . . 39 O 5
Lake Maurepas, La. . . 45 H 6
Lake Michigan, U. S. . . 5 J 2
Lake Mills, Ia., s.c.'95, 973 . . 28 F 1
Lakemills, Wis., s.c.'95, 1,175 . . 24 J 8
Lake Minnetonka, Minn. . . 25 D 5
Lake Montebello, Md. . . 33 F 5
Lake Moreau, La. . . 45 F 5
Lakenan, Mo., a200 . . 30 H 5
Lake Nauthches, La. . . 45 D 3
Lake Nebagemain, Wis. . . 24 C 1
Lake Odessa, Mich., 635 . . 23 L 12
Lake of the Sun, Wash. (see Ozette L.) . . 51 A 1
Lake of the Woods, Oreg. . . 52 C 4
Lake of the Woods, Wyo. . . 50 N 2
Lake Ogden, Fla. . . 39 L 2
Lake Okeechobee, Fla. . . 39 P 9
Lake Ontario, U. S. . . 5 L 2
Lake Park, Ga., a250 . . 38 E 10
Lakepark, Ia., s.c.'95, 421 . . 28 C 1
Lake Park, Minn., s.c.'95, 448 . . 25 A 3
Lake Park, Wash., a250 . . 51 C 2
Lake Pearl, La. . . 45 E 4
Lake Pend Oreille, Idaho . . 50 C 1
Lake Placid, N. Y. . . 12 P 3
Lake Placid, N. Y., a500 . . 12 P 3
Lake Placid Sta., N. Y. . . 12 O 3
Lake Pleasant, N. Y. . . 12 O 5
Lake Pleasant (c.h.), N. Y. a125 . . 12 O 5
Lakepoint, Utah . . 54 K 2
Lake Pontchartrain, La. . . 45 J 6
Lakeport, Ark. . . 44 K 8
Lakeport (c.h.), Cal., 991 . . 56 C 3
Lakeport, Ia., a100 . . 28 A 3
Lake Port, Mich., a200 . . 23 Q 11
Lakeport, N. H. . . 7 H 8
Lakeport, N. Y., a250 . . 12 L 5
Lakeport, S. Dak. . . 27 G 4
Lake Preble, Me. . . 6 G 1
Lake Preston, S. Dak., a100 . . 27 G 2
Lake Providence (c.h.), La., 642 . . 45 G 1
Lake Quinsigamond, Mass. . . 9 B 3
Lake Range, Nev. . . 54 C 2
Lakeridge, Mich., a100 . . 23 O 13
Lakeridge, N. Y., a150 . . 13 J 6
Lake Roland, Md., a250 . . 33 K 2
Lakeran, Pa., a100 . . 15 J 3
Lake Saint Clair, U. S. . . 5 K 2
Lake Salvador, La. . . 45 J 7
Lake Sanford, N. Y. . . 12 P 3
Lake Schools, Me. . . 6 F 5
Lake Sedgwick, Me. . . 6 G 1
Lake Shore, La. . . 45 L 1
Lakeshore, Md. . . 33 K 3
Lakeshore, Utah, a200 . . 54 L 2
Lake Shore Jc., Wis. . . 24 H 10
Lakeside, Cal., a100 . . 57 J 10
Lakeside, Ill., a100 . . 20 K 1
Lakeside, Ia. . . 28 D 1
Lakeside, La., a300 . . 45 D 6
Lakeside, Me. . . 6 D 6
Lakeside, Mich., a175 . . 23 H 14
Lakeside, Minn. . . 25 C 5
Lakeside, Neb. . . 29 B 1
Lakeside, N. H. . . 7 K 4
Lakeside, N. J. . . 14 G 1
Lakeside, N. Y., a275 . . 13 H 5
Lakeside, O., a300 . . 17 E 1
Lakeside, S. Dak. . . 27 F 2
Lakeside, Wash. . . 51 E 2
Lake Side, Wis. . . 24 C 2
Lakeside, Wis. . . 24 E 10
Lakeside, Wis. . . 24 G 7
Lake Side Mts., Utah . . 54 K 2
Lake Side Park, N. Y. . . 13 F 5
Lakeside Sta., Wis. . . 24 E 10
Lake Spring, Mo. . . 31 J 9
Lake Sta., Ind. . . 19 B 1
Lake Sta., Mich. . . 23 L 10
Lake Sta., Mo. . . 30 B 5
Lake Sta., Wis. . . 24 L 9
Lakestay, Minn. . . 25 A 5
Lake St. John, La. . . 45 G 3
Lake Superior, U. S. . . 5 J 1
Lakesville, Md., a200 . . 33 L 5
Lake Swamp, S. C. . . 37 K 3
Lake Tahoe, Nev. . . 54 A 2
Lake Tasse, La. . . 45 F 6
Lake Tear, N. Y. . . 12 P 3
Lake Titus, N. Y. . . 12 O 2
Laketon, Ind., 528 . . 19 E 3
Laketon, Ky. . . 40 B 3
Laketon, S. Dak. . . 27 G 2
Laketon Jc., Ind. . . 19 E 3
Laketown, Utah, a275 . . 54 L 1
Lake Valley, N. Mex., a400 . . 55 H 6
Lake View, Cal. . . 56 E 4
Lakeview, Idaho, a100 . . 50 C 2
Lakeview, Ia., s.c.'95, 529 . . 28 D 3
Lakeview, Me. . . 6 F 5
Lake View, Mass. (vil.), s.c.'95, 728 . . 9 B 3
Lakeview, Mich., 1,024 . . 23 L 11
Lakeview, Minn. . . 25 E 3
Lakeview, Miss. . . 43 D 1
Lakeview, Mont. . . 49 B 1
Lake View, Nev. . . 54 A 2
Lake View, N. H. . . 7 J 8
Lakeview, N. J., a300 . . 14 B 1
Lake View, N. Mex. . . 55 L 6
Lakeview, N. Y., a150 . . 13 E 6
Lakeview, O., a225 . . 17 C 4
Lakeview, Okla. . . 48 G 4
Lakeview (c.h.), Oreg., a750 . . 52 E 4
Lakeview, S. C. . . 37 E 4
Lakeview, Tex. . . 47 G 3
Lakeview, Utah . . 54 L 2
Lakeview, Wash., 256 . . 51 C 2
Lakeview, Wyo. . . 50 P 8
Lakeview House, Vt. . . 7 B 3
Lake Villa, Ill., a200 . . 20 J 1
Lake Village (c.h.), Ark., a250 . . 44 K 8
Lake Village, Ind., a150 . . 19 B 2
Lake Village, La., 458 . . 45 C 2
Lakeville, Cal. . . 56 C 4
Lakeville, Conn., a800 . . 10 B 2
Lakeville, Ind., a275 . . 19 D 1
Lakeville, Mass. (town), s.c.'95, 870 . . 9 E 5
Lakeville, Mass. (vil.), s.c.'95, 870 . . 9 E 5
Lakeville, Mich., a150 . . 23 P 12
Lakeville, Minn., s.c.'95, 303 . . 25 D 5
Lakeville, N. Y., a300 . . 13 G 6
Lakeville, Wis. . . 24 D 4
Lakeville Sta., O. . . 17 F 3
Lake Verret, La. . . 45 G 7
Lake Waccamaw, N. C., a150 . . 36 M 6
Lake Waramaug, Conn. . . 10 B 3
Lake Washa, La. . . 45 H 8
Lake Weir, Fla., a200 . . 39 N 4
Lake Wilson, Minn., a100 . . 25 B 6
Lake Winnipesaukee, N. H . . 7 J 8
Lake Winthrop, Me. . . 6 F 1
Lakewood, Ill. . . 21 H 7
Lakewood (Tp.), N. J., s.c.'95, 2,201 . . 14 H 5
Lakewood, N. Y., a100 . . 13 D 7
Lakewood, O., a750 . . 17 G 1
Lakewood, R. I., a350 . . 10 K 2
Lake Worth, Fla., a200 . . 39 Q 9
Lake Worth Inlet, Fla. . . 39 Q 9
Lake Zurich, Ill., a250 . . 20 J 1
Lakin, Kan., s.c.'95, 352 . . 32 A 4
Lakota (c.h.), N. Dak., 227 . . 26 F 1
Lallie, N. Dak. . . 26 E 2
Lalone, Minn. . . 25 E 3
Lalu, N. Mex., a200 . . 55 K 5
Lamanda, Cal., a150 . . 57 D 9
Lamar (Co.), Ala., 14,187 . . 42 A 3
Lamar, Ala., a375 . . 42 G 4
Lamar, Ark., a400 . . 44 F 4
Lamar (c.h.), Col., 566 . . 53 N 6
Lamar, Ga. . . 38 C 7
Lamar, Kan. . . 32 E 2
Lamar, La. . . 45 F 2
Lamar, Mich. . . 23 K 11
Lamar, Miss. . . 43 F 1
Lamar (c.h.), Mo., 2,860 . . 31 D 10
Lamar, Neb., a100 . . 29 C 3
Lamar, N. C. . . 36 G 2
Lamar, Pa., a175 . . 15 G 4
Lamar, S. C., a300 . . 37 H 3
Lamar, Tex. . . 46 L 9
Lamar (Co.), Tex., 37,302 . . 46 M 4
Lamarque, La. . . 45 F 3
Lamarque, Tex., a100 . . 46 N 8
Lamar R., Wyo. . . 50 J 5
Lamartine, Col., a200 . . 53 G 3
Lamartine, O., a100 . . 17 H 4
Lamartine, Pa., a300 . . 16 C 4
Lamartine, Wis., a200 . . 24 J 7
Lamasco, Ky., 186 . . 40 A 7
Lamb, Col. . . 53 H 4
Lamb, Ill. . . 21 J 11
Lamb, Ind. . . 19 F 7
Lamb, Mich., a200 . . 23 Q 12
Lamb, Mo. . . 31 F 7
Lamb (Co.), Tex., 4 . . 47 E 3
Lambert, Ga., a200 . . 38 H 8
Lambert, Minn., a175 . . 25 B 2
Lambert, N. Dak. . . 26 F 1
Lambert, S. C. . . 37 J 4
Lambert, Tenn. . . 41 C 4
Lambert Lake, Me. (plantation), 1,526 . . 6 J 4
Lamberton, Minn., s.c.'95, 459 . . 25 B 5
Lamberton, N. Y. . . 13 D 7
Lambertsville, Pa., a150 . . 16 E 6
Lambertville, Mich., a150 . . 23 O 14
Lambertville, N. J., s.c.'95, 4,620 . . 14 E 4
Lambethville, Ark. . . 44 M 4
Lamborn, Kan. . . 32 A 2
Lambs, S. C. . . 37 H 6
Lambsburg, Va., a100 . . 34 B 7
Lambs Creek, Pa., a200 . . 15 H 3
Lambsville, N. C. . . 36 L 3
Lamedeer, Mont. . . 49 K 4
Lamerdin, Wis. . . 24 F 4
Lameta, Miss. . . 43 E 5
Lamine, Mo. . . 31 G 7
Lamington, N. J. . . 14 F 3
Lamison, Ala. . . 42 B 6
Lamkin, Tex. . . 46 J 6
Lamm, N. C. . . 36 O 3
Lamodlle, Ill., 516 . . 29 G 2
Lamodlle, Ia., a200 . . 28 G 3
Lamodlle (Co.), Vt., 12,831 . . 7 D 4
Lamoille, Nev. . . 54 G 2
Lamoille R., Vt. . . 7 B 4
Lamoine, Me. (town), 726 . . 6 G 7
Lamoma, Wash. . . 51 G 2
Lamond Sta., D. C. . . 33 C 3
Lamoni, Ia., s.c.'95, 1,153 . . 28 F 6
Lamont, Fla. . . 39 J 2
Lamont, Ia., s.c.'95, 531 . . 28 K 2
Lamont, Miss. . . 43 B 3
Lamont, Neb. . . 29 C 3
Lamont, N. Y., a200 . . 13 F 6
Lamont, Okla., a150 . . 48 G 1
Lamont, S. Dak. . . 27 H 4
Lamont, Va. . . 34 E 2
Lamonte, Mo., 638 . . 31 F 7
Lamothe, La. . . 45 D 4
Lamotte, Ia., s.c.'95, 234 . . 28 M 3
Lamotte, Mich., a100 . . 23 P 11
Lamoure (Co.), N. Dak., 3,187 . . 26 F 3
Lamoure (c.h.), N. Dak., 309 . . 26 F 3
Lamoure Bridge, La. . . 45 E 4
Lampasas (Co.), Tex., 7,584 . . 46 J 6
Lampasas (c.h.), Tex., 2,408 . . 46 J 6
Lampeter, Pa., a300 . . 15 K 7
Lamprey R., N. H. . . 7 K 10
Lamy, N. Mex. . . 55 K 3
Lamoeoco Bayou, La. . . 45 C 5
Lanagan, Mo. . . 31 D 11
Lanana, Tex., a100 . . 46 N 6
Lanark, Ark., a100 . . 44 H 7
Lanark, Fla. . . 39 G 3
Lanark, Ill., 1,295 . . 20 F 1
Lanark, Mont. . . 49 M 1
Lancaster, Ala. . . 42 E 4
Lancaster, Ark. . . 44 D 3
Lancaster, Cal., a200 . . 57 G 8

Lancaster, Ill., a200 ..... 21 K 8
Lancaster, Ind., a125 ..... 19 E 7
Lancaster, Ia., a350 ..... 28 J 5
Lancaster, Kan., a275 ..... 32 G 2
Lancaster (c.h.), Ky., a2,000. 40 G 5
Lancaster, Mass. (town), s.c.'95, 2,180 ..... 9 B 3
Lancaster, Mass. (vil.), s.c.'95, 1,198 ..... 9 B 3
Lancaster (c.h.), Mo., 811 .... 30 G 3
Lancaster, Neb. ..... 29 H 3
Lancaster (Co.), Neb., 76,395.. 29 H 3
Lancaster (c.h.), N. H. (town), 3,373 ..... 7 H 5
Lancaster, N. Y., 1,032 ..... 13 E 6
Lancaster (c.h.), O., '90, 7,555; '97, a8,500 ..... 18 E 5
Lancaster (Co.), Pa., 149,095.. 15 K 7
Lancaster (c.h.), Pa., '90, 32,-011; '97, a40,000 ..... 15 K 6
Lancaster (Co.), S. C., 20,761.. 37 G 2
Lancaster (c.h.), S. C., 1,094.. 37 G 2
Lancaster, Tex., 741 ..... 46 L 5
Lancaster (Co.), Va., 7,191.... 34 L 5
Lancaster (c.h.), Va., a125 .... 34 L 5
Lancaster (c.h.), Wis., s.c.'95, 2,174 ..... 24 E 9
Lancaster Branch, Ind. ..... 19 B 6
Lancaster Jc., Pa. ..... 15 K 6
Lancaster Jc., Wis. ..... 24 E 9
Lance Cr., S. Dak. ..... 27 D 2
Lance Cr., Wyo. ..... 50 P 6
Lancelot, Pa., a150 ..... 16 C 5
Lancha Plana, Cal., a300 ..... 56 E 4
Lancing, Tenn., a150 ..... 41 M 2
Lancing, Tex. ..... 46 J 6
Land, Ariz. ..... 55 E 7
Land, Ga. ..... 38 D 3
Landaff, N. H. (town), 489 ... 7 G 6
Landeck, O., a125 ..... 17 B 3
Landenburg, Pa., a600 ..... 15 L 7
Lander (Co.), Nev., 2,266 ..... 54 E 3
Lander, Pa., a300 ..... 16 D 3
Lander, Mt., Wyo. ..... 50 J 7
Lander (c.h.), Wyo., 525 ..... 50 L 7
Landersdale, Ind. ..... 19 D 5
Landersville, Ala., a200 ..... 42 C 2
Landess, Ind., a250 ..... 19 E 3
Landessville Sta., Ind. ..... 19 E 3
Landgraff, W. Va., a300 ..... 35 D 6
Landgrove, Vt. (town), 220 ... 7 C 9
Landing, N. J., a100 ..... 14 F 2
Landingville, Pa., 316 ..... 15 K 5
Landisburg, Pa., a400 ..... 15 H 6
Landis Valley, Pa., a200 ..... 15 K 6
Landisville, N. J., a150 ..... 14 E 7
Landisville, Pa.," a400 ..... 15 K 6
Landmark, Va. ..... 34 H 3
Landonville, Md., a100 ..... 33 M 6
Landrum, S. C., 155 ..... 37 D 1
Landrum, Tex. ..... 46 M 6
Landrus, Pa., a500 ..... 15 H 3
Landsdown, N. J., ... 14 E 3
Landsdown, Va. ..... 34 J 3
Lands End, R. I. ..... 10 K 6
Landsford, S. C. ..... 37 G 2
Landsman, Col. ..... 53 O 3
Landusky, Mont., a125 ..... 49 H 2
Lane, Ill., a150 ..... 20 H 5
Lane, Kan., a500 ..... 32 G 3
Lane (Co.), Kan., s.c.'95, 1,490. 32 B 3
Lane, Ky., a125 ..... 40 K 5
Lane (Co.), Oreg., 15,198 .... 52 C 3
Lane, S. C. a100 ..... 37 J 4
Lane, Tenn. ..... 41 C 2
Lanepark, Fla. ..... 39 N 5
Lanesboro, Mass. (town), s.c. '95, 848; (vil.), s.c.'95, 556.. 8 A 2
Lanesboro, Minn., s.c.'95, 1,109 25 E 6
Lanesboro, Pa., 876 ..... 15 L 3
Lanesboro, Vt. ..... 7 F 5
Lanes Bottom, W. Va. ..... 35 E 4
Lanesburg, N. Y., a100..... 12 L 4
Lanes Creek, N. C. ..... 36 J 5
Lanes Mills, Pa., a175 ..... 16 E 4
Lanesville, Conn., a200 ..... 10 B 3
Lanesville, Ind., 277 ..... 19 E 8
Lanesville, Ia., a200 ..... 45 C 1
Lanesville, Mass. (village), s.c. '95, 1,773 ..... 9 F 2
Lanesville, N. Y., a450 ..... 12 O 7
Laneville, Ala. ..... 42 B 5
Lanexa, Va. ..... 34 K 6
Lanford, S. C., a200 ..... 37 E 2
Lang, Cal. ..... 57 G 8
Lang, Pa., a300 ..... 16 C 6
Langdon, D. C. ..... 33 C 4
Langdon, Kan. ..... 32 D 4
Langdon, Mo. ..... 30 A 4
Langdon, N. H. (town), 305.... 7 E 10
Langdon (c.h.), N. Dak., 291.. 26 F 1
Langdons Sta., Vt. ..... 7 E 6
Langedahl, N. Dak. ..... 26 D 2
Langells Valley, Oreg. ..... 52 D 4
Langford, Col., 233 ..... 53 H 3
Langford, N. Y., a200 ..... 13 E 6
Langford, S. Dak., a275 ..... 27 G 1
Langford, Mt., Wyo. ..... 50 P 3
Langford Run, Pa. ..... 15 K 1
Langhei, Minn. ..... 25 B 4
Langhorne, Pa., 727 ..... 15 N 6
Langlade, Wis. ..... 24 J 4
Langlade (Co.), Wis., s.c.'95, 11,092 ..... 24 H 4
Langley, Ark. ..... 44 E 6
Langley, Ky., a100 ..... 40 L 5
Langley, S. C., 671 ..... 37 E 4
Langley, Va., a100 ..... 34 J 3
Langley, Wash., a100 ..... 51 C 1
Langlois, Oreg. ..... 52 A 4
Langor, Minn. ..... 25 C 2
Langston, Ala., a200 ..... 42 E 1
Langston, La. ..... 45 C 1
Langston, Mich., a175 ..... 23 L 11
Langston, Okla., a500 ..... 48 H 3
Langsville, O., a150 ..... 18 F 6
Langtry, Ga., a150 ..... 38 G 6
Langtry, Tex. ..... 47 F 8
Langworthy, Ia., a150 ..... 28 L 3
Lanham, Neb., a150 ..... 29 H 3
Lanham, Tex. ..... 46 K 6
Lani Cr., Ia. ..... 28 F 2
Lanier, Ala. ..... 42 E 4
Lanier, Ga. ..... 38 H 7
Lanier, O., a100 ..... 18 A 5
Lanier, Tex. ..... 46 N 5
Lankershim Sta., Cal. ..... 57 C 9
Lanneaux L., La. ..... 45 K 8
Lanoka, N. J., a175 ..... 14 H 6
Lanona, N. Dak. ..... 26 G 3
Lansdale, Pa., 1,858 ..... 15 M 6
Lansdowne, Pa., 875 ..... 15 M 7
L'Anse(c.h.), Mich., 655 ..... 22 E 4
L'Anse Ind. Res., Mich. ..... 22 E 4
Lansford, Pa., 4,001 ..... 15 L 5
Lansing, Ark. ..... 44 M 4
Lansing, Col. ..... 53 O 3
Lansing, Ill., a450 ..... 20 K 2
Lansing, Ia., s.c.'95, 1,556.... 28 L 1
Lansing, Kan., s.c.'95, 629.... 32 H 2
Lansing (State capital), Mich., '90, 13,102; '97, a15,850..... 23 M 12
Lansing, Minn., a100 ..... 25 D 6
Lansing, N. Y., a200 ..... 13 K 5
Lansingburg, N. Y., 10,550..... 12 P 6
Lansingville, N. Y., a200 ..... 13 J 6
Lantana, Fla. ..... 39 Q 9
Lantana, Tenn. ..... 41 L 3
Lanton, Mo. ..... 31 J 11
Lantz Mills, Va., a100 ..... 34 F 3
Laona, N. Y., a400 ..... 13 D 7
La Osa, Ariz., a200 ..... 55 D 7
Laotto, Ind., a200 ..... 19 F 2
Lapanza, Cal. ..... 57 E 7
Lapara, Tex. ..... 46 K 9
Lapaz, Ind., a375 ..... 19 D 2
Lapaz Jc., Ind. ..... 19 D 2
Lapeer, Kan. ..... 32 G 3
Lapeer (Co.), Mich., 29,213.... 23 P 11
Lapeer (c.h.), Mich., 2,753.... 23 P 11
Lapeer, Neb., a100 ..... 29 A 2
Lapel, Ind., a200 ..... 19 E 4
Lapham, N. Y., a275 ..... 12 P 2
Lapham Jc., Wis. ..... 24 F 6
Lapidum, Md., a100 ..... 33 L 2
Lapile, Ark., a150 ..... 44 H 8
Lapine, Ala., a200 ..... 42 E 7
Lapine, La. ..... 45 E 2
Laplace, Ala., a425 ..... 42 F 6
Laplace, Ill., a350 ..... 21 H 6
La Plaisance Bay, O. ..... 17 D 1
Lapland, Kan. ..... 32 F 4
Laplata, Col. ..... 53 B 8
La Plata (Co.), Col., 5,509 .... 53 C 8
Laplata (c.h.), Md., 116 ..... 33 J 5
Laplata, Mo., 1,169 ..... 30 H 4
Laplata, N. Mex. ..... 55 G 2
Laplata (c.h.), Tex. ..... 47 E 2
La Plata Mts., Col. ..... 53 B 7
La Plata Peak, Col. ..... 53 F 4
La Platte, Neb. ..... 29 H 2
Laplatte R., Vt. ..... 7 B 5
Laplaya, Cal. ..... 57 F 8
Laplume, Pa., 253 ..... 15 L 3
Lapointe, Wis., a100 ..... 24 E 1
La Pointe Ind. Res., Wis. ..... 24 E 1
Laporte, Cal., 214 ..... 56 D 3
Laporte, Col., a200 ..... 53 H 1
Laporte (Co.), Ind., 34,445.... 19 C 1
Laporte (c.h.), Ind., '90, 7,126; '97, a8,000 ..... 19 C 1
Laporte, Mich., a100 ..... 23 N 10
Laporte, O., a150 ..... 17 F 2
Laporte (c.h.), Pa., 375 ..... 15 J 4
Laporte, Tex., a300 ..... 46 N 8
Laporte City, Ia., s.c.'95, 1,200 28 J 3
Laprairie, Ill., 194 ..... 20 C 5
Laprairie, Minn., s.c.'95, 160. 25 D 2
La Presa, Cal. ..... 57 J 10
Lapush, Wash. ..... 51 A 2
Lapwai, Idaho ..... 50 C 3
Lapwai Ind. Res., Idaho ..... 50 C 3
Larabee, Pa. ..... 16 F 3
Laramie (Co.), Wyo., 16,777.... 50 P 8
Laramie (c.h.), Wyo., 6,388... 50 O 8
Laramie Cr., Wyo. ..... 50 O 8
Laramie Peak, Wyo. ..... 50 O 7
Laramie R., Col. ..... 53 G 1
Laramie Range, Wyo. ..... 50 O 7
Larb Cr., Mont. ..... 49 J 1
Larchland, Ill., a100 ..... 20 D 4
Larchmont, N. Y., a700 ..... 11 N 14
Larchwood, Ia., s.c.'95, 416.... 28 A 1
Lardo, Idaho, a300 ..... 50 C 5
Laredo, Mo., a375 ..... 30 E 4
Laredo, Mont. ..... 49 G 1
Laredo (c.h.), Tex., '90, 11,319; '97, a13,500 ..... 46 H 10
Larene, Wash. ..... 51 G 2
L'Argent, La. ..... 45 G 3
L'Argent, Miss. ..... 43 C 5
Largo, Cal. ..... 56 B 3
Largo, Fla., a100 ..... 39 L 7
Largo, Key, Fla. ..... 39 Q 12
Largo, N. Mex., a150 ..... 55 H 2
Lariat, Wyo. ..... 50 O 5
Laribee, Cal. ..... 56 B 2
Larimer, Col. ..... 53 J 7
Larimer (Co.), Col., 9,712 .... 53 G 1
Larimer, Pa., a1,075 ..... 16 C 6
Larimore, N. Dak., 553 ..... 26 G 2
Larissa, Mo. ..... 31 G 11
Larissa, Tex., a150 ..... 46 M 5
Lark, Ind. Ty. ..... 48 J 7
Lark, Ia. ..... 28 G 1
Lark, N. C. ..... 36 F 3
Larkin, Ala., a100 ..... 42 E 1
Larkin, Kan., a150 ..... 32 G 2
Larkins, Tenn. ..... 41 F 2
Larkinsville, Ala., 216 ..... 42 E 1
Larkspur, Cal. ..... 56 H 1
Larkspur, Col. ..... 53 J 4
Larland, Ia. ..... 28 D 4
Larned (c.h.), Kan., s.c.'95, 1,566 ..... 32 C 3
La Roch, Mich. ..... 23 O 7
Larose, Ill., a300 ..... 20 G 4
Larose, La. ..... 45 J 7
Larrabee, Ia., a200 ..... 28 C 2
Larrabee, Mo. ..... 30 H 6
Larrabee, N. Dak. ..... 26 F 2
Larrabee, Wis., a550 ..... 24 L 6
Larrys Creek, Pa., a300 ..... 15 H 4
Larsen, Wis. ..... 24 J 6
Larson, Minn. ..... 25 B 4
Larto L., La. ..... 45 F 4
Larue, Ky. ..... 40 J 6
Larue (Co.), Ky., 9,433 ..... 40 E 5
Larue, O., 948 ..... 17 D 3
Larwill, Ind., a575 ..... 19 E 2
Larwood, Oreg. ..... 52 C 2
La Sal Cr., Col. ..... 53 A 6
La Salle, Col. ..... 53 J 2
Lasalle, Ill., '90, 9,855; '97, a12,000 ..... 20 G 3
Lasalle (Co.), Ill., 80,798 .... 20 H 3
La Salle, Mich. ..... 23 P 14
La Salle, Mont. ..... 49 B 1
Lasalle, N. Y., a300 ..... 13 E 5
La Salle (Co.), Tex., 2,139.... 46 H 9
La Sal Mts., Utah ..... 54 N 4
Las Animas (Co.), Col., 17,208. 53 K 8
Las Animas (c.h.), Col., 611.. 53 M 6
Las Animas R., Col. ..... 53 M 7
Lasater, Tex., a100 ..... 46 N 5
Lasauses, Col. ..... 53 G 8
Las Colonias, N. Mex., a100 ... 55 L 3
Las Cornudas, N. Mex. ..... 55 K 6
Las Cruces (c.h.), N. Mex., a2,-000 ..... 55 J 6
Laselle L., Mich. ..... 22 N 6
Lashmeet, W. Va. ..... 35 D 6
Lashmet, Kan. ..... 32 D 4
Lasker, N. C., a175 ..... 36 P 2
Las Palomas, N. Mex., a300.. 55 H 5
Lassellsville, N. Y., a400 ..... 12 N 5
Lassen (Co.), Cal., 4,239 ..... 56 E 2
Lassen Peak, Cal. ..... 56 D 2
Lassiter, N. C. ..... 36 J 3
Last Chance Cr., Cal. ..... 56 E 2
Last Island, La. ..... 45 H 8
Laston, Ga., a300 ..... 38 H 7
Las Vegas (c.h.), N. Mex., 2,385 55 K 3
Las Vegas Hot Springs, N. Mex., a300 ..... 55 K 3
Latah (Co.), Idaho, 9,173 ..... 50 C 3
Latah, Wash., 232 ..... 51 H 2
Latex, La. ..... 45 A 1
Latham, Ala., a125 ..... 42 B 8
Latham, Ill., 265 ..... 20 G 6
Latham, Kan., 268 ..... 32 F 4
Latham, Mo., a200 ..... 31 G 7
Latham, O., a150 ..... 18 D 6
Lathrop, Cal., 577 ..... 56 D 5
Lathrop, Mich. ..... 22 G 5
Lathrop, Mino. ..... 25 C 2
Lathrop, Mo., 1,082 ..... 30 D 5
Lathrop, O., a150 ..... 18 G 6
Latimer, Ia., a100 ..... 28 G 2
Latimer, O. ..... 17 J 2
Latimer, S. C., a100 ..... 37 C 3
Latis Lengua Cr., Tex. ..... 47 D 8
Latoh, Mo. ..... 30 E 5
Latona, Ill. ..... 21 J 8
Latona, Minn. ..... 25 B 3
Latona, N. Dak. ..... 26 F 1
Latona, Tex. ..... 47 G 3
Latona, Wash., a100 ..... 51 C 2
Latour, Ark. ..... 44 L 5
Latour, Mo. ..... 31 D 7
Latourell Falls, Oreg., a150... 52 C 1
Latrobe, Cal., a200 ..... 56 D 4
Latrobe, O. ..... 18 G 6
Latrobe, Pa., '90, 3,589; '97, a5,000 ..... 16 D 6
Latta, S. C., a100 ..... 37 K 3
Lattasburg, O., a200 ..... 17 F 3
Lattimer Mines, Pa., 1,051 ... 15 K 4
Lattimore, N. C. ..... 36 F 4
Lattners, Ia. ..... 28 M 3
Latty, Ia. ..... 28 L 6
Latty, O., 594 ..... 17 A 2
Laud, Ind., a200 ..... 19 F 2
Lauderdale (Co.), Ala., 23,739.. 42 B 1
Lauderdale, Miss., 322 ..... 43 G 5
Lauderdale (Co.), Miss., 29,661 43 G 6
Lauderdale (Co.), Tenn., 18,756 41 B 3
Laughery Cr., Ind. ..... 19 G 7
Laughing Fish Pt., Mich. ..... 22 H 4
Laughlintown, Pa., a125 ..... 16 D 6
Launa, W. Va. ..... 35 D 5
Laura, Mo. ..... 30 I 4
Laura, O., a275 ..... 17 B 4
Laura Furnace, Ky. ..... 40 A 7
Lauraville, Md., a200 ..... 33 G 5
Laureat, N. Dak. ..... 26 E 1
Laurel, Ark., a100 ..... 44 G 3
Laurel, Cal. ..... 56 D 5
Laurel, Del., 2,388 ..... 33 N 5
Laurel, Ga., a150 ..... 38 C 3
Laurel, Ind., a1,000 ..... 19 F 5
Laurel, Ia., a150 ..... 28 H 4
Laurel, Kan. ..... 32 B 3
Laurel (Co.), Ky., 13,747 .. 40 H 6
Laurel, Md., 1,984 ..... 33 J 3
Laurel, Miss., a275 ..... 43 F 7
Laurel, Mont. ..... 49 H 4
Laurel, Neb. ..... 29 G 1
Laurel, N. C., a100 ..... 36 N 2
Laurel, O., a200 ..... 18 B 7
Laurel, S. C. ..... 37 K 4
Laurel, S. Dak. ..... 27 D 2
Laurel, Tex., a500 ..... 46 O 7
Laurel, Wash., a100 ..... 51 C 1
Laurel, W. Va. ..... 35 F 3
Laurelcreek, Ky. ..... 40 J 6
Laurel Fork, W. Va. ..... 35 G 3
Laurelglen, Conn. ..... 10 H 4
Laurelgrove, Md. ..... 33 J 5
Laurelgrove, Va., a200 ..... 34 E 7
Laurelhill, Miss., a100 ..... 43 F 5
Laurelhill, N. Y., a500 ..... 11 Q 14
Laurelhill, N. C., a100 ..... 36 L 5
Laurel Hill, Pa. ..... 16 D 6
Laurel Hill Cr., Pa. ..... 16 D 7
Laurel L., Cal. ..... 57 K 5
Laurelpoint, W. Va. ..... 35 F 1
Laurel Pt., N. C. ..... 36 R 3
Laurelton, O., a275 ..... 17 J 4
Laurelton, Pa., a300 ..... 15 H 5
Laurelton Sta., Pa. ..... 15 H 5
Laurelville, O., 266 ..... 18 E 6
Laurens (Co.), Ga., 13,747 .... 38 F 7
Laurens, Ia., s.c.'95, 587 ..... 28 D 2
Laurens, N. Y., 255 ..... 12 M 6
Laurens (Co.), S. C., 31,610 ... 37 D 2
Laurens (c.h.), S. C., 2,215.... 37 D 3
Laurette, Ill. ..... 20 H 5
Laurin, Mont., a200 ..... 49 D 4
Laurinburg, N. C., 1,357 ..... 36 K 5
Laurium, Mich., a1,000 ..... 22 D 3
Laurys Sta., Pa. ..... 15 L 5
Lauset Harbor, Mass. ..... 8 O 5
Lava, Idaho ..... 50 G 6
Lava, Idaho ..... 50 H 7
Lava, Kan. ..... 32 A 2
Lava, N. Mex. ..... 55 J 2
Lava, N. Mex. ..... 55 J 5
Lava Bed, N. Mex. ..... 55 G 4
Lava Butte, Ariz. ..... 55 D 2
Lavaca, Ark., a300 ..... 44 D 4
Lavaca, Neb. ..... 29 B 1
Lavaca (Co.), Tex., 21,887 .... 46 L 8
Lavaca Bay, Tex. ..... 46 L 9
Lavacca, La. ..... 45 F 3
Lava Flow, N. Mex. ..... 55 J 5
Lava Hill, N. Mex. ..... 55 H 4
Lavalette, W. Va. ..... 35 B 4
Lavalle, Wis., s.c.'95, 343 .... 24 F 7
Lavallette, N. J. ..... 14 H 6
Lavansville, Pa., a200 ..... 16 D 6
Lavelle, Pa., a400 ..... 15 K 5
Lavender, Col. ..... 53 B 7
Lavender, Tenn. ..... 41 M 2
Lavender Hill, Md. ..... 33 G 4
Lavergne, Ill., a300 ..... 21 B 9
Lavergne, Tenn., a150 ..... 41 H 3
Laverne, S. Dak. ..... 27 B 2
Lavernia, Tex., a300 ..... 46 J 8
Laveta, Col., 361 ..... 53 J 8
Lavic, Cal. ..... 57 J 8
Lavilla Jc., Fla. ..... 39 G 6
Lavina, Mont. ..... 49 G 3
Lavinia, N. C. ..... 36 D 4
Lavinia, Tenn. ..... 41 D 3
Lavonia, Ga., 283 ..... 38 E 3
Law, Okla., a150 ..... 48 J 3
Law, Teno. ..... 41 D 3
Lawen, Oreg. ..... 52 G 3
Lawford, W. Va. ..... 35 E 2
Lawler, Ill. ..... 21 J 10
Lawler, Ia., s.c.'95, 483 ..... 28 J 1
Lawn, Neb. ..... 29 A 1
Lawn, S. C. ..... 37 E 1
Lawn, Tex. ..... 47 H 5
Lawndale, Ill. ..... 20 G 5
Lawndale, Kan. ..... 32 D 4
Lawndale, Minn. ..... 25 A 3
Lawndale, N. C. ..... 36 F 4
Lawndale, Pa. ..... 15 N 1
Lawndale, Tex., a200 ..... 46 L 5
Lawnhill, Ia. ..... 28 G 3
Lawn L., N. Y. ..... 12 N 5
Lawnridge, Ill., a300 ..... 20 F 4
Lawnridge, Kan. ..... 32 A 2
Lawnridge, Mo. ..... 30 H 4
Lawrence (Co.), Ala., 20,725 .. 42 C 1
Lawrence, Ark. ..... 44 G 6
Lawrence (Co.), Ark., 12,984.. 44 K 2
Lawrence, Col., a150 ..... 53 H 5
Lawrence, Ill., a300 ..... 20 H 1
Lawrence (Co.), Ill., 14,693.... 21 K 8
Lawrence, Ind. ..... 19 E 5
Lawrence (Co.), Ind., 19,792 .. 19 C 7
Lawrence (c.h.), Kan., s.c.'95, 10,084 ..... 32 G 3
Lawrence (Co.), Ky., 17,702 .. 40 L 4
Lawrence, La. ..... 45 K 7
Lawrence (c.h.), Mass. (city), s.c.'95, 52,164 ..... 9 D 2
Lawrence, Mich., 564 ..... 23 J 13
Lawrence, Minn. ..... 25 D 3
Lawrence, Miss., a200 ..... 43 F 6
Lawrence (Co.), Miss., 12,318. 43 D 7
Lawrence (Co.), Mo., 26,228... 31 E 10
Lawrence, Neb., a300 ..... 29 F 3
Lawrence, N. C. ..... 36 P 2
Lawrence (Co.), O., 39,556 .... 18 E 7
Lawrence (Co.), Pa., 37,517 .... 16 B 4
Lawrence (Co.), S. Dak., s.c.'95, 14,345 ..... 27 A 2
Lawrence, Tenn. ..... 41 D 4
Lawreuce (Co.), Tenn., 12,286. 41 G 4

Lawrence, Tex 46 L 5
Lawrence, Utah 54 M 3
Lawrence Br., Mass 8 F 2
Lawrenceburg (c.h.), Ind '90, 4,284; '97, a5,000 19 G 6
Lawrenceburg, Kan. 32 E 2
Lawrenceburg (c.h.), Ky., 1,382 40 G 4
Lawrenceburg, Mo., a100 31 E 10
Lawrenceburg (c.h.), Tenn., 618 41 G 4
Lawrence Cove, Ala, a100 42 D 2
Lawrence Cr., Mont. 49 H 3
Lawrence Fork, Neb. 29 A 2
Lawrence Jc., Pa. 16 B 5
Lawrence Sta., N. J., a225 14 F 4
Lawrence Sta., N. Y. 12 N 2
Lawrenceton, Mo. 31 M 9
Lawrenceville, Ala., a150 42 G 7
Lawrenceville (c.h.), Ga., 566 38 D 4
Lawrenceville (c.h.), Ill., 865 21 K 8
Lawrenceville, Ind., a100 19 F 6
Lawrenceville, Ky., a150 40 G 3
Lawrenceville, N. J., a225 14 F 4
Lawrenceville, N. Y., a300 12 N 2
Lawrenceville, O., a100 18 C 5
Lawrenceville, Pa., 411 15 H 3
Lawrenceville (c.h.), Va., 305 34 H 7
Laws, Cal. 56 G 5
Laws, N. C. 36 L 2
Lawshill, Miss. 43 E 1
Lawson, Col., a250 53 G 3
Lawson, Ga 38 D 9
Lawson, Kan. 32 A 4
Lawson, Mo., 520 30 D 6
Lawson, Okla. 48 J 2
Lawson, W. Va. 35 D 5
Lawsonham, Pa., a100 16 C 4
Lawsonville, N. C. 36 K 2
Lawtey, Fla., a175 39 M 2
Lawton, Ky., a125 40 K 4
Lawton, Mich., 788 23 K 13
Lawton Sta., N. Y. 13 E 6
Lawtonville, Ga., 112 38 G 6
Lawyers, Va., a100 34 E 6
Lawyersville, N. Y., a200 12 N 6
Lax, Ala. 42 D 1
Lax, Ga. 38 E 9
Lay, Pt., Alaska 58 H 2
Lay, Col 53 C 1
Lay City, Pa. 16 E 3
Lay Cr., Col. 53 C 1
Layhill, Md. 33 H 3
Layman, O. 18 G 6
Laynesville, Ky., a175 40 L 5
Laynesville, Tenn., a175 41 L 4
Layton, N. J., a300 14 E 1
Layton, Pa. 16 C 6
Layton, S. C. 37 E 2
Layton, Utah, a500 54 L 1
Layton, Wash. 51 G 2
Layton Corners, Mich., a125 23 N 11
Laytons Landing, Utah 54 A 6
Laytonsville, Md., a125 33 H 3
Laytonville, Cal. 56 B 3
Lazarette R., Ga. 38 J 2
Lazearville, W. Va., 317 35 A 1
Leaburg, Oreg. 52 C 2
Leach, Ky. 40 C 6
Leach, Tenn. 41 D 3
Leachburg, N. C. 36 M 3
Leache's Point Peak, Cal. 57 J 7
Leachtown, W. Va. 35 D 2
Leacock, Pa., a300 15 K 6
Lead, N. C. 36 D 4
Lead, S. Dak., s.c.'95, 4,124 27 A 2
Leadboro, Mont. 49 F 3
Leader, Ind. Ty. 48 K 5
Leadhill, Ark., 333 44 G 2
Leading, N. C. 36 J 4
Leading Creek, W. Va. 35 E 2
Leadingham, Ky., a100 40 K 4
Leading Pt., Md. 33 G 6
Leadmine, Mo. 31 G 9
Lead Mine, Utah 54 B 6
Leadmine, W. Va. 35 G 2
Leadmine, Wis., a200 24 F 9
Leadvale, Tenn. 41 P 2
Leadville (c.h.), Col., '90, 10,384; '97, a13,175 53 F 4
Leadville Jc., Col. 53 F 4
Leaf, Miss. 43 G 8
Leaflet, N. C. 36 L 4
Leaf Mountain, Minn. 25 B 3
Leaf R., Miss. 43 G 8
Leaf River, Ill., 339 20 G 1
League City, Tex. 47 B 2
League I. (U. S. Navy Yard), Pa. 15 M 2
Leahy, Wash. 51 F 2
Leake (Co.), Miss., 14,803 43 E 5
Leakesville (c.h.), Miss. 43 G 8
Leakey, Tex., a150 47 H 8
Leaksville, N. C., 726 36 K 2
Leal, N. Dak. 26 F 2
Leaman, Ill., a100 20 E 5
Leaman Place, Pa., a275 15 K 6
Leamington, Utah 54 K 3
Leander, Tex., a500 46 K 7
Leander, W. Va. 35 E 4
Leando, Ia., a200 28 J 6
Leaning Tower, Cal. 56 H 5
Leann, Mo. 31 E 11
Leap, Oreg. 52 H 1
Leaper, O., a100 18 F 7
Leaphart, S. C. 37 F 3
Leapyear, Tenn. 41 F 4
Leard, Ark. 44 F 6
Learned, Miss., a225 43 C 6
Leary Ga., 267 38 C 9
Leasburg, Mo. 31 K 8
Leasburg, N. C., a275 36 L 2
Leasburg, N. Mex. 55 J 6
Leas Springs, Tenn. 41 O 2
Leathem, Mich. 22 G 7
Leathers Store, Ky. 40 F 5
Leathersville, Ga. 38 F 4
Leatherwood, Ga. 38 E 3
Leatherwood, Pa., a200 16 D 4
Leatherwood, Va., a125 34 D 7
Leaton, Mich., a125 23 M 10
Leaton, Miss 43 C 8
Leavenworth (c.h.), Ind., 792 19 D 8
Leavenworth (Co.), Kan., s.c. '95, 34,621 32 G 2
Leavenworth (c.h.), Kan., s.c. '95, 20,822 32 H 2
Leavenworth, Wash., a250 51 E 2
Leavitt, N. C. 36 L 4
Leavittsburg, O., a350 17 J 2
Leavitts Hill, N. H. 7 J 10
Leb, Ga. 38 C 10
Leban, Wash., a100 51 B 3
Lebanon, Ala., a100 42 F 2
Lebanon, Conn. (place), a1,450; (town), 1,670 10 G 3
Lebanon, Del., a226 33 N 3
Lebanon, Fla. 39 L 4
Lebanon, Ill., 1,636 21 F 8
Lebanon (c.h.), Ind., 3,682 19 C 4
Lebanon, Ind. Ty., a400 48 J 7
Lebanon, Ia., a150 28 J 6
Lebanon, Kan., s.c.'95, 342 32 D 2
Lebanon (c.h.), Ky., 2,816 40 F 5
Lebanon, Me. (town), 1,263 6 B 9
Lebanon, Miss. 43 F 1
Lebanon (c.h.), Mo., 2,218 31 G 9
Lebanon, Neb., a150 29 D 3
Lebanon (c.h.), N. H. (town), 3,763 7 F 8
Lebanon, N. J., a500 14 E 3
Lebanon, N. Y., a200 12 L 6
Lebanon, N. C. 36 M 6
Lebanon (c.h.), O., 3,050 18 B 6
Lebanon, Oreg., 829 52 C 2
Lebanon (Co.), Pa., 48,131 15 J 6
Lebanon (c.h.), Pa., '90, 14,664; '97, a16,500 15 K 6
Lebanon, S. C. 37 D 3
Lebanon, S. Dak., a200 27 E 1
Lebanon (c.h.), Tenn., 1,883 41 J 2
Lebanon, Tex., a300 46 L 4
Lebanon (c.h.), Va., 310 34 D 2
Lebanon, Wis. 24 J 8
Lebanon, Wis. (town) 24 B 9
Lebanon Jc., Ky., a475 40 E 5
Lebanon Jc., O. 18 B 5
Lebanon Lake, N. Y. 11 N 8
Lebanon Springs, N. Y., a700 12 Q 7
Lebanon Sta., Conn. 10 G 3
Lebeau, S. Dak. 27 D 1
Lebeck, Mo., a150 31 E 9
Leber, Wash. 51 C 3
Lebo, Kan., s.c.'95, 532 32 G 3
Lebo, Mo. 31 J 11
Lebo, Pa., a200 15 H 6
Lebocuf, Mo. 31 J 8
Lebouef, Pa., a125 16 C 3
Lebos Cr., Okla. 48 C 6
Lebos L., Tex. 47 E 4
Leclaire, Ia., s.c.'95, 847 28 N 4
Lecoma, Mo. 31 J 9
Lecompte, La., a275 45 E 4
Lecompton, Kan., s.c.'95, 413 32 G 2
Leconte, Miss. 43 F 1
Lecontes Mills, Pa., a150 16 F 4
Lecroy, Ark., a100 44 G 6
Leda, Va. 34 E 7
Ledbetter, Tex., a300 46 L 7
Ledford, N. C. 36 B 4
Ledgedale, Pa., a175 15 M 4
Ledger, N. C. 36 E 3
Ledgeville, Wis., a200 24 K 6
Ledro, Cal. 57 F 7
Ledue, Idaho, a150 50 E 6
Ledyard, Conn. (place), a250 (town), 1,183 10 H 4
Ledyard, Ia., s.c.'95, 371 28 E 1
Ledyard, N. Y., a100 13 J 6
Lee, Ala. 42 C 8
Lee (Co.), Ala., 28,634 42 G 5
Lee, Ark. 44 L 5
Lee (Co.), Ark., 18,886 44 L 5
Lee, Fla. 39 K 2
Lee (Co.), Fla., s.c.'95, 2,225 39 O 10
Lee (Co.), Ga., 9,074 38 C 8
Lee, Ill., 264 20 H 2
Lee (Co.), Ill., 26,187 20 G 2
Lee, Ind. Ty. 48 L 3
Lee (Co.), Ia., s.c.'95, 39,528 28 L 6
Lee, Ky. 40 C 6
Lee (Co.), Ky., 6,205 40 J 5
Lee, La. 45 M 1
Lee, Me. (town), 929 6 G 5
Lee, Mass. (town), s.c.'95, 4,066; (village), s.c.'95, 3,136 8 A 3
Lee, Mich. 23 J 13
Lee, Miss. 43 B 7
Lee (Co.), Miss., 20,040 43 G 2
Lee (Co.), Miss. 43 B 4
Lee, Mont. 49 K 4
Lee, Nev. 54 G 2
Lee, N. H. (town), 606 7 L 10
Lee, N. Y., a125 12 L 5
Lee, N. C. 36 D 3
Lee, N. Dak. 26 F 2
Lee, O., a400 18 F 6
Lee, Oreg. 52 A 3
Lee (Co.), Tex., 11,052 46 L 7
Lee, Va. 34 H 5
Lee (Co.), Va., 18,216 34 B 3
Lee, W. Va. 35 D 2
Leebell, W. Va. 35 G 3
Lee Center, Ill., a245 20 G 2
Lee Center, N. Y., a320 12 M 5
Leech, Minn. 25 C 2
Leechburg, Pa., 1,924 16 C 5
Leech L., Minn. 25 C 2
Leech Lake, Ind. Res., Minn 25 C 2
Leech Lake R., Minn 25 C 2
Leeches Corners, Pa., a150 16 B 4
Leechville, N. C., a175 36 R 3
Lee City, Ky. 40 K 5
Leecreek, Ark., a180 44 D 3
Leeds, Ala., 250 42 D 3
Leeds, Ill. 20 G 3
Leeds, Ia. 28 A 2
Leeds, Kan. 32 F 4
Leeds, Me. (town), 969 6 C 7
Leeds, Mass. 8 D 3
Leeds, Mo. 30 D 6
Leeds, N. Y., a400 12 P 7
Leeds, N. Dak., a125 26 E 1
Leeds, Oreg. 52 C 4
Leeds, S. C., a300 37 F 2
Leeds, Utah 54 J 5
Leeds Center Sta., Me. 6 C 7
Leeds Jc., Me. 6 C 7
Leeds Point, N. J., a400 14 G 8
Leedstown, Va. 34 J 4
Leehall, Va. 34 K 6
Leek, N. Y., a200 13 E 7
Leeban, O. 18 B 6
Leelanau (Co.), Mich., 7,944 23 K 8
Leeland, Md. 33 J 4
Leeland, Va. 34 J 4
Leeman, Wis. 24 J 5
Leemont, Va., a200 34 M 5
Leepark, Neb. 29 E 2
Leeper, Mo., a100 31 L 10
Leeper, Pa., a150 16 D 4
Leepope, Ga. 38 D 6
Lees, S. C., a200 37 F 5
Leesburg, Ala. 42 F 2
Leesburg, Fla., s.c.'95, 805 39 N 5
Leesburg (c.h.), Ga., 442 38 C 8
Leesburg, Idaho, a125 50 E 4
Leesburg, Ind., 345 19 E 2
Leesburg, Kan. 32 D 4
Leesburg, Ky., 101 40 H 4
Leesburg, Mich. 23 K 13
Leesburg, N. J., a600 14 E 9
Leesburg, O., 617 18 D 6
Leesburg, Pa., a100 16 B 4
Leesburg, Tenn., a100 41 Q 2
Leesburg, Tex., a200 46 M 5
Leesburg (c.h.), Va., 1,650 34 H 2
Lees Cr., O. 18 C 6
Lees Creek, La. 45 K 5
Lees Crossroads, Pa., a250 15 H 6
Leesdale, Ala. 42 D 2
Lees Ferry, Ariz. 55 D 2
Lees Mill, Tex. 46 O 7
Lees Mills, Va. 34 D 2
Leesport, Pa., a1,200 15 L 6
Lees Pt., Mich. 23 K 8
Lees R., Mass. 9 D 6
Lees Sta., Tenn. 41 L 3
Lees Summit, Mo., 1,369 31 D 7
Leesville, Cal. 56 C 3
Leesville, Conn. 10 F 3
Leesville, Ind., a125 19 D 7
Leesville (c.h.), La., a125 45 C 4
Leesville, Mich., a275 23 Q 13
Leesville, Mo., 124 31 E 8
Leesville, O., a650 17 H 4
Leesville, S. C., 229 37 F 4
Lessville, Tex., a250 46 K 8
Leesville, Va. 34 E 6
Leesville Cross Roads, O., 203 17 E 3
Leete Island, Conn., a250 10 E 4
Leeton, Mo. 31 E 7
Leetonia, O., 2,826 17 J 3
Leetonia, Pa., a300 15 G 3
Leetown, W. Va., a125 35 L 2
Leetsdale, Pa., a400 16 B 5
Leetsville, Mich., a100 23 L 8
Leetville, Nev. 54 D 3
Lee Valley, Tenn., a175 41 P 2
Leeville, Tenn. 41 J 2
Lefever Falls, N. Y., a150 11 O 8
Leffingwell, Conn. 10 G 3
Lefflore, Ind. Ty. 48 N 5
Leflore, Miss. 43 D 3
Leflore (Co.), Miss., 16,869 43 D 3
Lefors, Tex. 47 G 2
Lefthand, W. Va. 35 D 3
Leftwich, Tenn. 41 H 3
Legal, N. C. 36 M 4
Leggett, N. C. 36 O 3
Leggett, Tex., a200 46 N 7
Legion, Tex. 46 J 7
Legrand, Ala. 42 E 6
Legrand, Ia., s.c.'95, 381 28 H 3
Le Grand, Utah 54 C 6
Lehi, Ariz., 269 55 D 5
Lehi City, Utah, a2,000 54 L 2
Lehigh, Ind. Ty., a3,000 48 K 6
Lehigh, Ia., s.c.'95, 782 28 E 3
Lehigh, Kan., a275 32 E 3
Lehigh, N. Dak. 26 B 3
Lehigh, N. Dak. 26 H 3
Lehigh (Co.), Pa., 76,631 15 L 5
Lehigh, Wis. 24 C 4
Lehighgap, Pa., a500 15 L 5
Lehigh Jc., N. J. 14 D 3
Lehigh R., Pa. 15 L 5
Lehighton, Pa., 2,959 15 L 5
Lehi Jc., Utah 54 C 7
Lehman, Pa., a250 15 K 4
Lehmann, La. 45 F 4
Lehrton, Miss. 43 C 3
Leibhardt, N. Y., a200 12 O 8
Leicester, Mass. (town), s.c.'95, 3,239; (village), s.c.'95, 1,607 8 G 4
Leicester, N. C., a225 36 D 3
Leicester, Vt. (town), 562 7 B 7
Leicester Jc., Vt., a200 7 B 7
Leidekhart, Tenn. 41 J 4
Leidy Peak, Utah 54 N 2
Leigh, Neb., 249 29 G 2
Leighs, Va. 34 J 2
Leighs L., Wyo. 50 J 6
Leighton, Ala., a500 42 B 1
Leighton, Ga., a150 38 F 9
Leighton, Ia., a250 28 H 5
Leighton, Minn. 25 D 2
Leighton, Miss. 43 G 2
Leighton, N. Mex. 55 M 2
Leipsic, Ind. 19 D 7
Leipsic, O., 1,353 17 C 2
Leipsic Jc., O. 17 C 2
Leisenring, Pa., 835 16 C 7
Leisure, Ind., a150 19 E 4
Leitchfield (c.h.), Ky., 821 40 D 5
Leitersburg, Md., a350 33 G 1
Leiters Ford, Ind., a125 19 D 2
Leithton, Ill. 20 K 1
Leivasy, W. Va. 35 E 4
Lela, Okla. 48 J 2
Leland, Ill., 554 20 H 2
Leland, Ia., a200 28 F 1
Leland, Kan. 32 C 2
Leland, La., a250 45 F 3
Leland (c.h.), Mich., a400 23 K 7
Leland, Miss., 485 43 C 4
Leland, Oreg., a100 52 B 4
Leland, Wash., a100 51 C 2
Leland, Wis. 24 G 8
Leland Cr., Oreg. 52 B 4
Lellatta, Ind. Ty. 48 M 2
Lelinton, Ga., a200 38 E 9
Lellman, Fla. 39 H 7
Lelonp, Kan., a100 32 G 3
Lemars (c.h.), Ia., s.c.'95, 5,046 28 A 2
Lemasters, Pa., a150 16 G 7
Lemert, N. Dak. 26 E 2
Lemhi (Co.), Idaho, 1,915 50 F 5
Lemhi Agency, Idaho, a100 50 F 5
Lemhi Ind. Res., Idaho 50 F 5
Lemhi Pass, Idaho 50 F 5
Lemhi R., Idaho 50 F 4
Lemitar, N. Mex., a300 55 J 4
Lemley, Neb. 29 D 2
Lemmington, Utah (see Leamington) 54 K 3
Lemon, Ky. 40 B 5
Lemon City, Fla., s.c.'95, 300 39 Q 11
Lemond, Minn. 25 D 6
Lemon Fair Cr., Vt. 7 A 7
Lemongrove, Cal. 57 J 10
Lemon L., S. C. 37 G 7
Lemons Gap, Tenn. 41 P 3
Lemon Springs, N. C. 36 L 4
Lemons Sta., Mo. 30 F 4
Lemont, Ill., a5,500 20 K 2
Lemont, Pa., a150 16 G 5
Lemont Furnace, Pa., a400 16 C 7
Lemonweir, Wis. 24 F 7
Lemonweir R., Wis. 24 F 7
Lemoore, Cal., 651 57 F 6
Lemoyne, O., a125 17 D 2
Lempster, N. H. (town), 519 7 F 10
Lemrie, Ark. 44 D 6
Lena, Ia. 28 E 3
Lena, Ia. 28 F 2
Lena, Ill., 1,270 20 F 1
Lena, Ind., a325 19 B 5
Lena, Miss., a100 43 E 5
Lena, Neb. 29 C 2
Lena, O., a200 17 B 4
Lena, Wis. 24 L 5
Lenapah, Ind. Ty. 48 L 1
Lenape, Kan., a150 32 G 2
Lenape, Pa. 15 L 7
Lenard, Ga. 38 C 3
Lenark, N. Mex. 55 J 7
Lena Sta., La. 45 D 4
Lenawee (Co.), Mich., 48,488 23 N 14
Lenawee Jc., Mich. 23 O 14
Lenexa, Kan., a250 32 H 3
Lengsville, Mich., a175 23 N 10
Lenhartsville, Pa., 152 15 L 5
Lennig, Va. 34 F 7
Lenn Mills, Pa. 15 M 7
Lennon, Mich., a100 23 O 12
Lennox, S. Dak., a425 27 H 3
Lenoir (Co.), N. C., 14,879 36 O 4
Lenoir (c.h.), N. C., 673 36 G 3
Lenoir, S. C. 37 D 4
Lenoir City, Tenn., a1,200 41 N 3
Lenoir Sta., Tex. 46 M 4
Lenora, Kan., s.c.'95, 216 32 B 2
Lenora, Minn. 25 F 6
Lenora, Okla. 48 D 2
Lenore, Tex. 47 H 5
Lenoria, Tex. 47 A 6
Lenox, Ga. 38 E 9
Lenox, Ia., s.c.'95, 967 28 D 6
Lenox, Mass. (town), s.c.'95, 2,872; (village), s.c.'95, 2,012 8 A 3
Lenox, Mich., a500 23 Q 12
Lenox, Miss. 43 G 2
Lenox, Mo. 31 J 9
Lenox, Mont. 49 K 1
Lenox, O. 17 J 1
Lenox, Tex. 47 D 7
Lenox Castle, N. C. 36 K 2
Lenoxdale, Mass. (vil.), s.c.'95, 565 8 B 3
Lenox Sta., Mass. 8 B 3
Lentner, Mo. 30 H 5
Lentzville, Ala. 42 C 1
Lenzburg, Ill., 266 21 F 9
Leo, Ind., a525 19 F 2
Leo, N. C. 36 J 4
Leo, O. 18 E 6
Leo, Wyo. 50 N 7

Leola (e.h.), S. Dak., a125 .... 27 F 1
Leola, Wis. .... 24 G 6
Leominster, Mass. (town), s.c. '95, 9,211 .... 9 B 2
Leominster, Mass. (village), s.c.'95, 8,253 .... 8 G 2
Leon, Ark. .... 44 E 4
Leon, Cal. .... 57 H 9
Leon (Co.), Fla., s.c.'95, 19,597 .... 39 H 1
Leon, Ill. .... 20 F 2
Leon, Ind. Ty. .... 48 H 7
Leon (e.h.), Ia., s.c.'95, 1,651.. 28 F 6
Leon, Kan., s.c.'95, 487 .... 32 F 4
Leon, Ky., a100 .... 40 L 4
Leon, Md. .... 33 J 4
Leon, N. Y., a300 .... 13 E 7
Leon, N. C. .... 36 O 4
Leon, O., a100 .... 17 J 1
Leon, S. C. .... 37 L 4
Leon, S. Dak. .... 27 D 2
Leon (Co.), Tex., 13,841 .... 46 L 6
Leon, W. Va., 242 .... 35 C 3
Leon, Wis., a175 .... 24 E 7
Leona, Kan., s.c.'95, 209 .... 32 G 2
Leona, Pa., a100 .... 15 J 3
Leona, Tex., a100 .... 46 M 6
Leonal, Idaho .... 50 C 1
Leona R., Tex. .... 46 H 8
Leonard, Ia. .... 28 D 6
Leonard, Ky. .... 40 K 7
Leonard, Mich., 276 .... 23 P 12
Leonard, Mo., a175 .... 30 H 5
Leonard, N. C. .... 36 D 3
Leonard, N. Dak., a100 .... 26 G 3
Leonard, Tex., 392 .... 46 L 4
Leonard, W. Va. .... 35 F 4
Leonard Bridge, Conn., a125... 10 F 3
Leonardsburg, O., a125 .... 17 E 4
Leonardsville, N. Y., a250 .... 12 M 6
Leonardtown (e.h.), Md., 521.. 33 K 6
Leonardville, Kan., s.c.'95, 355 32 E 2
Leonardville, N. J., a125 .... 14 H 4
Leoncita Springs, Tex. .... 47 D 7
Leoni, Mich., a250 .... 23 N 13
Leonia, Miss. .... 43 F 7
Leonia, N. J., s.c.'95, 655 .... 14 J 2
Leonidas, Mich., a250 .... 23 L 13
Leonore, Ill., a200 .... 20 G 3
Leon Park, Col. .... 53 C 4
Leon Peak, Col. .... 53 C 4
Leon R., Tex. .... 46 J 6
Leon Springs, Tex. .... 46 J 8
Leopold, Ind., a200 .... 19 C 8
Leopold, Mo. .... 31 N 10
Leopold, W. Va. .... 35 E 2
Leopolis, Wis., a100 .... 24 J 5
Leora, Mo., a100 .... 31 M 11
Leota Landing, Miss., a275 .. 43 B 4
Leotl (e.h.), Kan., a300 .... 32 A 3
Leo Valley, Neb. .... 29 F 2
Lepanto, Ark. .... 44 M 3
Leplo, Va. .... 34 D 3
L'Erable, Ill., a100 .... 20 K 4
Lerado, Kan. .... 32 D 4
Lerado, O., a100 .... 18 B 6
Leraysville, N. Y., a200 .... 12 L 3
Le Raysville, Pa., 374 .... 15 K 3
Lerna, Ill., a400 .... 21 J 7
Lerona, W. Va. .... 35 D 5
Leroux Cr., Col. .... 53 C 5
Leroy, Col. .... 53 M 1
Leroy, Fla., a100 .... 39 M 4
Leroy, Ill., 1,258 .... 20 H 5
Leroy, Ind., a100 .... 19 B 2
Leroy, Ia., a100 .... 28 F 6
Leroy, Kan., s.c.'95, 830 .... 32 G 3
Leroy, Ky. .... 40 H 6
Leroy, Mich. 452 .... 23 K 9
Leroy, Minn., s.c.'95, 588 .... 25 E 6
Leroy, Neb. .... 29 F 3
Leroy, N. Y., 2,743 .... 13 G 6
Leroy, N. C. .... 36 M 6
Leroy, N. Dak., a125 .... 26 G 1
Le Roy, O., a125 .... 17 G 2
Leroy, Okla. .... 48 K 2
Leroy, Pa., a250 .... 15 J 3
Le Roy, W. Va. .... 35 C 3
Leroy, Wis. .... 24 J 7
Leroy, Wyo. .... 50 J 8
Lesage, W. Va. .... 35 B 3
Lesan, Ia. .... 28 E 6
Les Belle Pierres Hills, N. Dak. 26 B 3
Leslie, Ala. .... 42 F 4
Leslie, Ga., a100 .... 38 C 8
Leslie, Idaho .... 50 F 6
Leslie, Ia., a100 .... 28 F 6
Leslie, Ky. a150 .... 40 F 7
Leslie (Co.), Ky., 3,964 .... 40 K 6
Leslie, Mich., 1,058 .... 23 N 13
Leslie, Okla., a125 .... 48 E 2
Leslie, S. Dak. .... 27 C 2
Lespideza, Miss. .... 43 E 2
Lesslie, S. C. .... 37 G 2
Lester, Ark. .... 44 G 7
Lester, Ia., s.c.'95, 200 .... 28 A 1
Lester, Ky., a100 .... 40 L 6
Lester, Neb. .... 29 F 3
Lester, O. .... 18 C 8
Lester, S. C. .... 37 J 2
Lester, Wash., a125 .... 51 D 2
Lester Manor, Va. .... 34 K 5
Lester Prairie, Minn., s.c.'95, 397 .... 25 C 5
Lesters, Tenn. .... 41 G 4
Lestershire, N. Y., a1,000 .... 12 L 7
Lesterville, Mo., a175 .... 31 L 10
Lesterville, S. Dak., a.c.'95, 204 27 G 3
Lesueur, Minn., s.c.'95, 2,007 .. 25 D 5
Lesueur (Co.), Minn., s.c.'95, 20,915 .... 25 D 5
Lesueur Center (e.h.), Minn., s.c.'95, 319 .... 25 D 5
Let, Tenn. .... 41 L 3
Letart, W. Va., a275 .... 35 B 3
Letart Falls, O., a525 .... 18 G 7
Letcher, Cal. .... 57 F 6
Letcher (Co.), Ky., 6,920 .... 40 L 6
Letcher, S. Dak. .... 27 F 3
Letcher, Va. .... 34 C 5
Lethent, Cal. .... 57 F 6
Letitia, Kan. .... 32 C 4
Letitia, N. C. .... 36 A 4
Letitia Sta., Tex. .... 46 M 8
Letohatchee, Ala., 112 .... 42 E 6
Letts, Ind., a200 .... 19 E 6
Letts, Ia., s.c.'95, 348 .... 28 L 5
Lettsworth, La. .... 45 F 5
Leucite Hills, Wyo. .... 50 K 8
Leutz, Mich. .... 23 N 11
Levan, Utah, a500 .... 54 L 3
Levanna, N. Y., a150 .... 13 J 6
Levanna, O., a200 .... 18 C 7
Levant, Kan. .... 32 A 2
Levant, Me. (town), 880 .... 6 E 6
Levasy, Mo. .... 30 D 6
Leveden (Tp.), Ill. .... 21 B 8
Levee, Ky., a125 .... 40 H 5
Level, Md., a189 .... 33 L 2
Level, Neb. .... 29 D 3
Level, O. .... 18 B 6
Levelgreen, Ky. .... 40 H 6
Level Land, S. C. .... 37 D 3
Lever, S. C. .... 37 F 3
Leverett, Mass. (town), s.c.'95, 744; (village), s.c.'95, 205 ... 8 E 3
Leverett, Miss. .... 43 D 3
Leveretts Sta., Ga. .... 38 B 8
Levering, Mich. .... 23 M 6
Levering, O., a125 .... 17 E 3
Levert, La. .... 45 F 6
Levey, Ia. .... 28 G 4
Levi, N. C. .... 36 J 3
Levias, Ky. .... 40 D 2
Levick, Mill, Mo. .... 30 H 5
Levin, Ala. .... 42 G 7
Levis, Wis. .... 24 D 5
Levisa Fork, Va. .... 34 C 1
Levisa Fork of Big Sandy R., Ky. .... 40 L 5
Levita, Tex. .... 46 K 6
Levy (Co.), Fla., s.c. 95, 7,534. 39 L 4
Levy, Mo. .... 31 K 9
Levy, Mo. .... 55 L 2
Levy, N. Mex. .... 37 F 7
Levys, S. C. .... 39 M 3
Levys L., Fla. .... 39 L 4
Levyville, Fla., a100 .... 29 B 2
Lewellen, Neb. .... 33 O 4
Lewes, Del., a2,000 .... 12 O 4
Lewey, L., N. Y. .... 37 F 4
Lewiedale, S. C., 115 .... 34 J 3
Lewinsville, Va., a100 .... 42 E 3
Lewis, Ala. .... 43 F 6
Lewis, Cal. .... 56 E 5
Lewis, Ind., a200 .... 19 B 6
Lewis, Ia., s.c.'95, 611 .... 28 C 5
Lewis, Kan. .... 32 C 4
Lewis (Co.), Ky., 14,803 .... 40 K 4
Lewis (Co.), Mo., 15,935 .... 30 J 4
Lewis, Neb. .... 29 A 2
Lewis, Nev. .... 54 F 2
Lewis, N. Y., a400 .... 12 P 3
Lewis (Co.), N. Y., 29,806 .... 12 M 4
Lewis, N. Dak. .... 26 E 1
Lewis (Co.), Tenn., 2,555 .... 41 F 3
Lewis (Co.), Wash., 11,499 .... 51 C 3
Lewis, W. Va. .... 35 C 4
Lewis (Co.), W. Va., 15,895 .... 35 E 3
Lewis and Clarke (Co.), Mont., 19,145 .... 49 D 2
Lewis and Clarke Pass., Mont. 49 D 2
Lewis and Clarke R., Oreg. .... 52 B 1
Lewisberry, Pa., 170 .... 15 J 6
Lewisboro, N. Y., a200 .... 11 P 9
Lewisburg, Ala., a100 .... 42 D 3
Lewisburg, Ia. .... 28 G 6
Lewisburg, Ky., 224 .... 40 C 7
Lewisburg, Miss., a100 .... 43 E 1
Lewisburg, N. J. .... 14 F 1
Lewisburg, O., 486 .... 18 A 5
Lewisburg, Oreg. .... 52 B 2
Lewisburg (e.h.), Pa., 3,248 ... 15 J 5
Lewisburg (e.h.), Tenn., 631 ... 41 H 4
Lewisburg (e.h.), W. Va., 1,016 35 E 5
Lewis Center, O., a325 .... 17 E 4
Lewis Cr., Cal. .... 57 E 6
Lewis Cr., Col. .... 53 M 1
Lewis Cr., Vt. .... 7 B 5
Lewiscreek, Ind. .... 19 E 6
Lewis Ferry, Tex. .... 46 N 6
Lewis Fork, Idaho (see Snake R.) .... 50 B 5
Lewis Harbor, Mass. .... 8 N 6
Lewis L., Mont. .... 49 M 1
Lewis L., Wyo. .... 50 N 4
Lewisport, Ky., 435 .... 40 C 5
Lewis R., Wash. .... 51 C 4
Lewis R., Wyo. .... 50 N 4
Lewis Run, Pa., a300 .... 16 E 3
Lewis Sta., Ky. .... 40 B 5
Lewis Sta., Mo., 262 .... 31 E 8
Lewis Sta., Nev. .... 54 F 2
Lewis Sta., N. C. .... 36 M 2
Lewiston, Ala. .... 42 B 4
Lewiston, Cal., a200 .... 56 C 2
Lewiston, Ga. .... 38 E 6
Lewiston (e.h.), Idaho, 849 .... 50 C 3
Lewiston, Me. (city), '90, 21,701; '97, a21,800 .... 6 C 7
Lewiston, Mich., a475 .... 23 N 8
Lewiston, Minn., s.c.'95, 335... 25 F 5
Lewiston, Mo., 200 .... 30 J 4
Lewiston, Neb. .... 29 H 3
Lewiston, N. Y., 633 .... 13 E 5
Lewiston, N. Y. (town) .... 13 B 4
Lewiston, N. C., 373 .... 36 P 2
Lewiston, Okla., a175 .... 48 H 3
Lewiston, S. Dak. .... 27 D 2
Lewiston, W. Va., a300 .... 35 C 4
Lewiston, Wis., a150 .... 24 G 7
Lewiston, Wyo., a100 .... 50 L 7
Lewiston Jc., Me. .... 6 C 7
Lewiston Sta., Wis. .... 24 G 7
Lewistown (e.h.), Ill., 2,166 .. 20 E 5
Lewistown, Md., a270 .... 33 G 2
Lewistown (e.h.), Mont., a800.. 49 G 2
Lewistown, N. J., a125 .... 14 F 5
Lewistown, O., a200 .... 17 C 4
Lewistown (e.h.), Pa., 3,273 .. 15 G 5
Lewistown Jc., Pa. .... 15 G 5
Lewistown Reservoir, O. .... 17 C 4
Lewistown Sta., Mo. .... 30 J 4
Lewis Turnout, S. C. .... 37 F 2
Lewisville (e.h.), Ark., 255 .... 44 E 8
Lewisville, Idaho, a300 .... 50 G 6
Lewisville, Ind., 420 .... 19 F 5
Lewisville, N. C., 439 .... 36 J 2
Lewisville, O., a275 .... 18 H 5
Lewisville, Pa., a400 .... 15 L 7
Lewisville, Tex., 498 .... 46 K 4
Lewisville, Wash. .... 51 C 4
Lewisville Sta., Ark. .... 44 E 8
Lexie, Tenn. .... 41 J 4
Lexington, Ala. .... 42 O 1
Lexington, Ark. .... 44 H 3
Lexington, Fla., a100 .... 39 L 3
Lexington (e.h.), Ga., a650 .... 38 E 4
Lexington, Ill., 1,187 .... 20 H 4
Lexington, Ind., a450 .... 19 E 7
Lexington, Ia., a100 .... 28 K 5
Lexington, Kan. .... 32 C 4
Lexington (e.h.), Ky., '90, 21,567; '97, a32,000 .... 40 H 4
Lexington, Me. (plantation), 199 6 C 6
Lexington, Mass. (town), s.c.'95, 3,449 .... 9 C 3
Lexington, Mass. (vil.), s.c.'95, 2,871 .... 9 C 3
Lexington, Mich., 712 .... 23 R 11
Lexington (e.h.), Miss., 1,075.. 43 D 4
Lexington (e.h.), Mo., '90, 4,537; '97, a6,000 .... 30 E 6
Lexington (e.h.), Neb., 1,392.. 29 E 3
Lexington, N. Y., a500 .... 12 O 7
Lexington, N. Y. (town), 1,229. 11 R 8
Lexington (e.h.), N. C., 1,440. 36 J 3
Lexington, O., 432 .... 17 E 3
Lexington, Okla., 223 .... 48 H 4
Lexington, Oreg., a150 .... 52 F 1
Lexington, Pa., a300 .... 15 K 6
Lexington (Co.), S. C., 22,181 .. 37 F 4
Lexington (e.h.), S. C., 342 .... 37 F 4
Lexington (e.h.), Tenn., 715 .... 41 E 3
Lexington, Tex., a400 .... 46 L 7
Lexington (e.h.), Va., 3,059 ... 34 D 5
Lexington Jc., Mo. .... 30 E 6
Leyden, Mass. (town), s.c.'95, 363; (village), s.c.'95, 293 ... 8 D 2
Leyden, N. Y., a300 .... 12 M 4
Leyden, Wis. .... 24 H 9
Libby, Minn. .... 25 D 3
Libby, Mont., a200 .... 49 A 1
Libby Cr., Mont. .... 49 A 1
Libby Cr. Sta., Mont. .... 49 A 1
Libby I. (L. H.), Me. .... 6 J 6
Liberal (e.h.), Kan., a500 .... 32 B 4
Liberal, Mo., 546 .... 31 D 9
Liberal, Oreg. .... 52 C 1
Liberty, Ala. .... 42 D 2
Liberty, Ark. .... 44 F 7
Liberty, Cap of, Cal. .... 56 K 5
Liberty, Col. .... 53 F 7
Liberty (Co.), Fla., s.c.'95, 2,079 39 G 2
Liberty (Co.), Ga., 12,887 .... 38 H 8
Liberty, Idaho, a300 .... 50 H 7
Liberty, Ill., a250 .... 20 C 6
Liberty (e.h.), Ind., 1,314 .... 19 G 5
Liberty, Ia. .... 28 F 5
Liberty, Kan., s.c.'95, 311.... 32 G 4
Liberty (e.h.), Ky., 136 .... 40 G 6
Liberty, Me. (town), 835 .... 6 E 7
Liberty (e.h.), Miss., a350 .... 43 C 8
Liberty (e.h.), Mo., 2,558 .... 30 D 6
Liberty, Neb., 469 .... 29 H 3
Liberty Mt., N. H. .... 7 H 6
Liberty, N. Mex. .... 55 M 3
Liberty, N. Y., 734 .... 11 N 8
Liberty, N. C., 366 .... 36 K 3
Liberty, O., a275 .... 18 B 5
Liberty, Okla. .... 48 G 4
Liberty, Pa., a1,000 .... 15 H 3
Liberty, R. I. .... 10 J 3
Liberty, S. C., 211 .... 37 C 2
Liberty, Tenn., a350 .... 41 K 2
Liberty (Co.), Tex., 4,230 .... 46 N 7
Liberty (e.h.), Tex., a1,200 ... 46 N 7
Liberty, Utah .... 54 L 1
Liberty, Wash. .... 51 E 2
Liberty, W. Va. .... 35 C 3
Libertyhlnff, Wis. .... 24 H 7
Liberty Center, Ind., a375 .... 19 F 3
Liberty Center, Ia., a100 .... 28 F 5
Liberty Center, O., 500 .... 17 B 2
Liberty Corner, N. J., a250 ... 14 F 3
Liberty Corners, O., a125 .... 17 E 3
Liberty Corners, Pa. .... 15 K 3
Liberty Falls, N. Y., a100 .... 11 N 8
Libertygrove, Md., a175 .... 33 L 2
Liberty Hill, Conn., a400 .... 10 G 3
Liberty Hill, Ga., a100. .... 38 C 5
Liberty Hill, La. .... 45 D 2
Liberty Hill, Miss. .... 43 F 2
Liberty Hill, S. C., a225 .... 37 G 3
Liberty Hill, Tex., 309 .... 46 J 7
Liberty L., Wash. .... 51 H 2
Liberty Mills, Ind., a300 .... 19 E 2
Libertypole, Wis. .... 24 E 8
Liberty Prairie, Ill. .... 21 E 8
Libertyridge, Wis. .... 24 E 9
Liberty Square, Pa., a200 .... 15 K 7
Liberty Sta., O. .... 17 B 2
Liberty Sta., Pa. .... 16 F 3
Liberty Sta., Wis. .... 24 E 9
Liberty Store, N. C. .... 36 K 2
Libertytown, Md., 589 .... 33 H 2
Libertyville, Ill., 550 .... 20 J 1
Libertyville, Ia., a300 .... 28 J 6
Libertyville, Mo., a125 .... 31 M 9
Libertyville, N. Y., a100 .... 11 O 8
Libonia, Pa. .... 16 G 6
Libra Mts., Cal. .... 57 G 8
Lick, W. Va. .... 35 G 3
Lickburg, Ky. .... 40 K 5
Lickcreek, Ill., a150 .... 21 G 10
Lickcreek, Tenn. .... 41 G 3
Lickdale, Pa., a400 .... 15 J 6
Licking, Mo., a275 .... 31 J 10
Licking (Co.), O., 43,279 .... 18 E 5
Licking, Wash. .... 51 C 1
Licking Cr., O. .... 17 F 4
Licking Cr., Pa. .... 16 F 7
Licking R., O. .... 18 D 9
Lick Observatory, Cal. .... 56 D 5
Lick R., La. .... 45 G 2
Lick Run, O. .... 18 D 9
Licksville, Md. .... 33 G 3
Lickville, S. C. .... 37 D 2
Lida, Ia., Minn. .... 25 B 3
Lida, Nev. .... 54 E 5
Liddell, Miss., a100 .... 43 E 4
Liddell, Wis. .... 24 D 5
Liddell, Cal. .... 56 C 4
Lidgerwood, N. Dak., a200 .... 26 G 3
Liebenthal, Kan., a300 .... 32 C 3
Liegan Sta., Cal. .... 56 E 2
Lifsey, Ga. .... 38 C 5
Light, Ga., a275 .... 38 B 9
Light, N. C. .... 36 J 3
Light, Tenn. .... 41 F 4
Lightburn, W. Va., a100 .... 35 F 2
Lightfoot, Tenn. .... 41 B 3
Light House Cr., S. C. .... 37 C 7
Light House Pt., Fla. .... 39 H 3
Lightning Cr., N. Dak. .... 26 A 3
Lightning Cr., Wyo. .... 50 P 6
Lightstreet, Pa., a500 .... 15 K 4
Lightsville, O., a250 .... 17 A 4
Lightwood, Ala., a275 .... 42 E 5
Lightwood, S. C. .... 37 F 4
Lignite, N. Dak. .... 26 B 1
Ligonier, Ind., 2,195 .... 19 E 2
Ligonier, Pa., 782 .... 16 D 6
Likely, Cal. .... 56 E 1
Likens, Ia. .... 28 K 3
Lila, L., N. Y. .... 12 N 3
Lilac, Neb. .... 29 C 2
Lilburn, Va. .... 34 H 5
Lile, W. Va. .... 35 E 4
Lilesville, N. C., 222 .... 36 K 5
Liletown, Ky. .... 40 E 6
Lilian, Miss., a225 .... 43 E 5
Lillamay, Tenn. .... 41 G 2
Lilley, Mich., a200 .... 23 K 10
Lillian, Ala. .... 42 C 10
Lillian, L., Minn. .... 25 C 5
Lillian, Neb. .... 29 E 2
Lillington (e.h.), N. C., a225.. 36 M 4
Lillivale, Okla. .... 48 H 1
Lilliwaup, Wash., a150 .... 51 B 2
Lilly, Ill., a100 .... 20 G 4
Lilly, N. C. .... 36 R 2
Lilly, Okla. .... 48 J 3
Lilly, Pa., 915 .... 16 E 6
Lilly Chapel, O., a325 .... 18 D 5
Lillydale, Ind. .... 19 C 8
Lilly L., Wis. .... 24 J 4
Lilly R., Wis. .... 24 J 4
Lilly, Ala. .... 42 D 5
Lily, Col. .... 53 B 2
Lily, Ky., a300 .... 40 H 6
Lily, S. Dak. .... 27 G 1
Lilybay, Me. .... 6 D 4
Lilydale, N. Y. .... 13 D 7
Lily L., Cal. .... 56 E 1
Lily Lake, Ill. .... 20 J 2
Lily Pond, R. I. .... 10 K 6
Lily Pond Sta., N. H. .... 7 J 8
Lima, Ill., 251 .... 20 C 5
Lima, Ind., 578 .... 19 F 1
Lima, Ia. .... 28 K 2
Lima, Mich., a100 .... 23 O 13
Lima, Mont., 358 .... 49 D 5
Lima, N. Y., 1,003 .... 13 G 6
Lima, N. C. .... 36 P 4
Lima (e.h.), O., '90, 15,981; '97, a23,760 .... 17 B 3
Lima, Okla. .... 48 H 3
Lima, Pa., 507 .... 15 M 7
Lima, S. C. .... 37 C 1
Lima Center, Wis., a200 .... 24 J 9
Lima L., Ill. .... 20 C 5
Lima Sta., Wis. .... 24 J 9
Limaville, O., 172 .... 17 H 3
Limbs, Tenn. .... 41 D 2
Lime City, Ia., a300 .... 28 L 4
Lime City, O., a275 .... 17 C 1
Lime Cr., Ia. .... 28 F 1
Lime Cr., Mont. .... 49 K 1
Limecreek, Minn. .... 25 B 6
Limedale, Ind., a300 .... 19 C 5
Limegrove, Neb., a100 .... 29 H 1

Lime I., Mich. 22 N 5
Lime Kiln, Cal. 57 G 6
Lime Kiln, Md., a175 33 G 2
Lime Kilns, Ia. 28 L 4
Limerick, Ga., a100 38 J 8
Limerick, Ill. 20 F 3
Limerick, Me. (town), 966 6 B 8
Limerick, N. Y., a300 12 K 3
Limerick, O. 18 E 6
Limerick, Pa., a100 15 L 6
Limeridge, Pa., a250 15 K 4
Limeridge, Wis., a150 24 F 8
Limerock, Conn., a600 10 B 2
Limerock, R. I., a500 10 K 2
Limerock, N. C. 36 J 2
Lime Rock Sta., Conn. 10 B 2
Limespring, Ia., s.c.'95, 551 28 J 1
Limespur, Mont. 49 E 4
Limestone (Co.), Ala., 21,201 42 C 1
Limestone, Ark., a100 44 F 3
Limestone, Fla. 39 D 1
Limestone, Ky. 40 K 4
Limestone, Me. (town), 933 6 H 2
Limestone, Mich. 22 G 5
Limestone, N. Y., a1,000 13 E 7
Limestone, Pa., a250 16 D 4
Limestone, Tenn., a250 41 Q 2
Limestone (Co.), Tex., 21,678 46 L 6
Limestone, W. Va., a100 35 E 1
Limestone Cove, Tenn., a200 41 R 2
Limestone Gap, Ind. Ty. 48 L 5
Limestone Military Reservation, Mont. 49 J 4
Limestoneville, Pa., a100 15 J 4
Limeton, Va. 34 G 3
Limeville Sta., Ky. 40 L 3
Limington, Me. (town), 1,092 6 B 8
Limon Sta., Col. 53 L 4
Limpia Cr., Tex. 47 D 7
Limrock, Ala., a150 42 E 1
Lina, Ga. 38 F 4
Linecum, In., a175 45 E 3
Lincklaen, N. Y., a300 12 L 6
Lincoln, Ala., a200 42 E 3
Lincoln (Co.), Ark., 10,275 44 J 7
Lincoln, Cal., 961 56 D 4
Lincoln (Co.), Col., 689 53 L 5
Lincoln, Mt., Col. 53 G 4
Lincoln, Del., 318 33 N 4
Lincoln (Co.), Ga., 6,146 38 G 4
Lincoln (Co.), Idaho 50 E 7
Lincoln, Ind., a225 19 D 3
Lincoln (c.h.), Ill., '90, 6,725; '97, a9,000 20 G 5
Lincoln, Ia. 28 H 3
Lincoln (Co.), Kan., s.c.'95, 9,065 32 D 2
Lincoln (c.h.), Kan., s.c.'95, 652 32 D 3
Lincoln (Co.), Ky., 15,962 40 G 6
Lincoln (Co.), La., 14,753 45 D 1
Lincoln (Co.), Me., 21,996 6 D 7
Lincoln, Me. (town), 1,756 6 G 5
Lincoln, Mt., Mass. 8 E 3
Lincoln, Mass. (town), s.c.'95, 1,111 9 C 3
Lincoln, Mass. (village), s.c. '95, 1,111 9 C 3
Lincoln, Mich., a100 23 J 10
Lincoln, Minn. 25 C 3
Lincoln (Co.), Minn., s.c.'95, 7,196 25 A 5
Lincoln (Co.), Miss., 17,912 43 D 7
Lincoln, Mo., a350 31 F 8
Lincoln (Co.), Mo., 18,346 30 K 6
Lincoln, Mont. 49 D 3
Lincoln (Co.), Neb., 10,441 29 D 3
Lincoln (c.h. and State capital), Neb., 55,154 29 H 3
Lincoln (Co.), Nev., 2,466 54 G 5
Lincoln, Mt., N. H. 7 H 6
Lincoln, N. H. (town), 110 7 H 6
Lincoln (Co.), N. Mex., 7,081 55 K 5
Lincoln (c.h.), N. Mex., a150 55 K 5
Lincoln (Co.), N. C., 12,586 36 G 4
Lincoln (Co.), Okla. 48 J 3
Lincoln, Oreg. 52 B 1
Lincoln (Co.), Oreg. 52 B 2
Lincoln, S. Dak. 27 G 4
Lincoln (Co.), S. Dak., s.c.'95, 10,884 27 H 3
Lincoln, Tenn., a150 41 H 4
Lincoln (Co.), Tenn., 27,382 41 H 4
Lincoln, Tex. 46 L 7
Lincoln, Vt. (town), 1,255 7 C 6
Lincoln, Va., a200 34 H 2
Lincoln, Wash. 51 F 2
Lincoln (Co.), Wash., 9,312 51 G 2
Lincoln (Co.), W. Va., 11,246 35 B 4
Lincoln, Wis., a125 24 L 5
Lincoln (Co.), Wis., s.c.'95, 14,765 24 G 4
Lincoln Center, Me. 6 G 5
Lincoln City, Ind., a150 19 C 8
Lincoln Falls, Pa., a150 15 J 3
Lincoln Lake, Mich. 23 L 11
Lincoln Park, N. J. 14 C 2
Lincolnton (c.h.), Ga., 220 38 G 4
Lincolnton (c.h.), N. C., 957 36 G 4
Lincoln University, Pa., a300 15 L 7
Lincolnville, Ind., a250 19 E 3
Lincolnville, Kan., a150 32 E 3
Lincolnville, Me. (town), 1,361 6 E 7
Lincolnville, Pa., a250 16 C 3
Lincolnville, S. C., 388 37 H 5
Lind, Wash. 51 G 3
Lind, Wis., a100 24 H 6
Linda, Kan. 32 A 2
Lindale, O., a275 18 B 7
Lindale, Tex., a500 46 M 5
Linda Rosa, Cal. 57 H 9
Lindavista, Cal. 57 H 10
Lindell, Mo. 31 J 8
Lindell, Va. 34 D 3
Lindeman, L., Alaska 58 W 7
Linden (c.h.), Ala., a325 42 B 6
Linden, Ariz. 55 E 4
Linden, Cal., a150 56 D 4
Linden, Ind., a350 19 C 4
Linden, Ia., s.c.'95, 265 28 E 4
Linden, Mass. 9 D 3
Linden, Mich., 552 23 O 12
Linden, N. J., a575 14 H 3
Linden, N. Y., a200 13 F 6
Linden, Okla. 48 H 4
Linden, Pa., a300 15 H 4
Linden, S. Dak. 27 H 3
Linden (c.h.), Tenn., 330 41 F 3
Linden (c.h.), Tex., 444 46 N 5
Linden, Va., a125 34 G 3
Linden, W. Va., a150 35 D 3
Linden, Wis., s.c.'95, 494 24 F 9
Linden, Wyo. 50 P 5
Lindenhall, Pa. 16 G 5
Lindenhurst, N. Y., a400 11 Q 10
Linden Sta., O. 17 D 2
Lindentree, O., a275 17 H 3
Lindenville, O., a350 17 J 1
Lindenwood, Ill., a200 20 H 1
Lindermans, Wis. 24 D 5
Lindersville, Mo. 30 G 4
Lindley, Mo., a100 30 F 4
Lindley, N. Y., a200 13 H 7
Lindon, Col. 53 M 3
Lindsay, Cal., a100 57 F 6
Lindsay, La. 45 G 5
Lindsay, Minn. 25 B 2
Lindsay, Neb., 125 29 G 2
Lindsay, N. C. 36 L 3
Lindsay, S. C. 37 G 2
Lindsay, Va. 34 G 4
Lindsborg, Kan., s.c.'95, 1,305 32 E 3
Lindsburg City, Kan. (see Lindsborg) 32 E 3
Lindsey, Ala. 42 F 7
Lindsey, Ga. 38 F 5
Lindsey, O., 458 17 D 2
Lindsey, Pa., a2,000 16 E 5
Lindsey, W. Va. 35 C 5
Lindsey, Wis., a100 24 F 5
Lindside, W. Va. 35 E 6
Lindstrom, Minn., s.c.'95, 254 25 E 4
Lindwerm Sta., Wis. 24 H 10
Line, N. C. 36 F 4
Linebrook, Mass. 9 E 2
Line Cr., Ga. 38 B 5
Linecreek, Ky., a100 40 H 6
Line Lexington, Pa., a500 15 M 6
Line Mountain, Pa. 15 J 5
Line Mt., Pa. 15 J 5
Linespring, Tenn. 41 O 3
Linesville, Pa., 552 16 B 3
Lineville, Ala., '90, 234; '97, a650 42 F 4
Lineville, Ind. 19 B 2
Lineville, Ia., s.c.'95, 656 28 G 6
Linfield, Pa., a475 15 L 6
Lingard, Cal. 56 E 5
Linglestown, Pa., a350 15 J 6
Lingleville, Tex., a100 46 J 5
Linington, Mo. 31 G 10
Lingo, Mo. 30 G 5
Link, O. 17 A 2
Link, S. C. 37 D 4
Link, W. Va. 35 E 3
Linkville, Ind., a100 19 D 2
Linkville, Mich., a100 23 P 10
Linkwood, Md., a275 33 M 5
Linlithgo, N. Y., a200 12 P 7
Linn, Ill. 21 K 8
Linn, Ind. Ty., a100 48 J 6
Linn (Co.), Ia., s.c.'95, 49,905 28 K 3
Linn, Kan., s.c.'95, 190 32 E 2
Linn (Co.), Kan., s.c.'95, 16,278 32 G 3
Linn (Co.), Mo., 24,121 30 F 5
Linn (c.h.), Mo., a500 31 J 8
Linn (Co.), Oreg., 16,265 52 C 2
Linneus, Mt., Utah 54 N 5
Linnburg, Ia., a200 28 E 3
Linncreek (c.h.), Mo., a200 31 G 8
Linndale, Kan. 32 C 3
Linndale Sta., O. 18 G 8
Linne, Cal. 57 E 7
Linnell, Minn. 25 B 3
Linneus, Me. (town), 965 6 G 3
Linnens (c.h.), Mo., 813 30 F 5
Linnhat, Tex., a100 46 N 6
Linngrove, Ind., a300 19 F 3
Linngrove, Ia., a300 28 C 2
Linnie, Ky. 40 F 6
Linnie, Ia. 28 K 3
Linnton, Oreg., a200 52 C 1
Linnville, O., a200 18 F 5
Linoleumville, N. Y., 666 11 O 15
Linscott, Neb. 29 D 2
Linthicum, Md. 33 F 6
Linton, Ala. 42 D 3
Linton, Fla., a200 39 Q 10
Linton, Ga., 176 38 E 5
Linton, Ind., 958 19 B 6
Linton, Ia. 28 L 5
Linton, Kan. 32 H 3
Linton, Ky., a100 40 D 3
Linton, Miss. 43 G 6
Linton, Tenn. 41 H 3
Linton Falls, Wash. 51 C 4
Linton Mills, O., a125 17 G 4
Lintonville, Minn. 25 C 4
Linvale, N. J. 14 E 4
Linville, Ark. 44 E 3
Linville, N. C., a250 36 F 2
Linville, Va., a225 34 F 3
Linville Gap, N. C. 36 F 2
Linwood, Ala., a100 42 F 7
Linwood, Ark., a100 44 J 6
Linwood, Ga. 38 B 3
Linwood, Ind. 19 E 4
Linwood, Ind. Ty. 48 G 6
Linwood, Ia. 28 D 5
Linwood, Kan., s.c.'95, 308 32 G 2
Linwood, Md. 33 H 2
Linwood, Mass. 9 B 4
Linwood, Mich., a200 23 O 10
Linwood, Minn. 25 D 4
Linwood, Neb., 300 29 H 2
Linwood, N. J., s.c.'95, 526 14 F 8
Linwood, N. C. 36 J 3
Linwood, O., 1,291 18 B 6
Linwood, W. Va., a225 35 F 4
Linwood, Wis. 24 K 5
Linwood Sta., Pa. 15 M 7
Lions Head, Alaska 58 W 7
Lions Hill, Mass. 8 B 5
Lipan, Tex., a250 46 K 5
Lipe Sta., Tenn. 41 E 2
Lipps, Va. 34 B 2
Lipscomb, Tenn. 41 G 3
Lipscomb (Co.), Tex., 632 47 G 1
Lipscomb (c.h.), Tex., a150 47 G 1
Lipscomb, Va. 34 F 4
Lisbon, Ark. 44 G 8
Lisbon, Ga. 38 F 4
Lisbon, Ill., a250 20 H 3
Lisbon, Ia., s.c.'95, 817 28 L 4
Lisbon, La. 45 D 1
Lisbon, Me. (town), 3,120; (vil.), 694 6 C 7
Lisbon, Md., a125 33 H 3
Lisbon, Mich., a200 23 K 11
Lisbon, Mo., a100 30 G 6
Lisbon, Neb. 29 C 3
Lisbon, N. H. (town), 2,060 7 G 6
Lisbon, N. Mex. 55 G 6
Lisbon, N. Y., a100 12 M 2
Lisbon, N. C. 36 N 5
Lisbon (c.h.), N. Dak., 935 26 G 3
Lisbon (c.h.), O., 2,278 17 J 3
Lisbon, S. C. 37 E 3
Lisbon, Wis. (town) 24 E 10
Lisbon Center, N. Y., a200 12 M 2
Lisbon Sta., N. Y. 12 M 2
Lisburn, Pa., a200 15 J 6
Lisburne, Cape, Alaska 58 F 2
Lisco, Neb. 29 B 2
Liscomb, Ia., s.c.'95, 378 28 H 3
Lishaskill, N. Y., a100 12 P 6
Lisk, N. C. 36 J 3
Lisle, Mo. 31 D 7
Lisle, N. Y., 421 12 L 7
Lismore, La. 45 F 4
Lissie, Ark. 44 E 6
Lister, Kan. 32 A 2
Listie, Pa., a100 16 E 6
Listonburg, Pa., a125 16 D 7
Litchfield (Co.), Conn., 53,542. 10 B 2
Litchfield (c.h.), Conn. (borough), 1,658; (town), 3,304 10 C 3
Litchfield, Ill., '90, 5,811; '97, a6,000 21 F 7
Litchfield, Kan., s.c.'95, 416 32 H 4
Litchfield, Me. (town), 1,126 6 D 7
Litchfield, Mich., 691 23 M 13
Litchfield (c.h.), Minn., s.c.'95, 2,044 25 C 4
Litchfield, Neb., a200 29 E 2
Litchfield, N. Y., a150 12 M 6
Litchfield, O., a350 17 F 2
Litchfield, Pa., a200 15 K 3
Litchfield Corners, Me. 6 D 7
Litchville, N. Dak. 26 F 3
Literberry, Ill., a150 20 E 6
Lithgow, N. Y., a150 11 P 8
Lithia, Va., a100 34 D 6
Lithia Springs, Ga., 290 38 B 4
Lithium, Mo. 31 N 9
Lithonia, Ga., 1,182 38 C 4
Lithopolis, O., 369 18 E 5
Lititz, Pa., 1,494 15 K 6
Littig, Tex. 46 K 7
Little, Ky., a175 40 L 3
Little, Neb. 29 F 1
Little, W. Va. 35 D 2
Little Abolo Chitto, Miss. 43 E 9
Little Aughwick Cr., Pa. 16 G 7
Little Au Sable R., N. Y. 12 Q 2
Little Badger Cr., Col. 53 L 2
Littlebay, Ark., a250 44 G 7
Little Bay, N. J. 14 G 8
Little Bay, N. Y. 11 Q 15
Little Bay de Noquette, Mich. 22 G 6
Little Bayou Sara, Miss. 43 E 8
Little Bear, Wyo. 50 P 8
Little Bear Cr., Col. 53 O 7
Little Beaver, Mo. 31 G 11
Little Beaver Cr., Okla. 48 F 6
Little Beaver Cr., Okla. 48 J 1
Little Belt Mts., Mont. 49 F 3
Littlebend, S. Dak. 27 D 2
Little Big Horn R., Mont. 49 J 4
Little Biloxi R., Miss. 43 F 9
Littlebirch, W. Va. 35 E 3
Little Bitter Root Cr., Mont. 49 B 2
Little Bitter Root L., Mont. 49 B 1
Littleblack, Wis. 24 F 4
Little Black Cr., N. Y. 12 N 5
Little Black Mt., Ky. 40 K 7
Little Black R., Me. 6 E 1
Little Black R., Mo. 31 L 11
Little Blue R., Ind. Ty. 48 J 6
Little Blue R., Neb. 29 F 3
Little Book Cliff, Col. (place). 53 A 4
Little Book Cliffs, Col. 53 A 4
Little Boy R., Minn. 25 C 2
Little Brewster, Mass. 8 F 7
Little Brokenstraw Cr., Pa. 16 D 3
Little Brown Cr., Miss. 43 H 1
Little Burro Peak, N. Mex. 55 J 5
Little Buttes, Col. 53 J 5
Littleby, Mo. 30 J 6
Little Cacapon R., W. Va. 35 J 2
Little Camas Prairie, Idaho 50 D 6
Little Cedar, Ia. 28 H 1
Little Cedar R., Ia. 28 H 1
Little Chazy R., N. Y. 12 Q 2
Littlechoptank R., Md. 33 L 5
Littlechute, Wis. 24 K 6
Little Cimarron R., Col. 53 D 6
Little Coal R., W. Va. 35 C 4
Little Colorado R., Ariz. 55 D 3
Little Compton, Mo. 30 F 5
Little Compton, R. I. (town), 1,128 10 L 3
Little Cooley, Pa., a200 16 C 3
Little Corn R., Ark. 44 G 8
Little Cottonwood R., Minn. 25 C 5
Little Cr., Va. 34 L 2
Littlecrab, Tenn. 41 L 2
Little Cranberry L., Me. 6 H 9
Littlecreek, Del., 285 33 N 3
Littlecreek, Ga. 38 A 4
Little Crow Cr., Col. 53 K 1
Little Cypress, Ky. 40 C 2
Little Cypress Cr., Tex. 46 N 5
Little Dalles, Wash. 51 H 1
Little Delaware R., N. Y. 12 N 7
Little Eau Pleine R., Wis. 24 F 5
Little Egg Harb., N. J. 14 G 7
Little Elm, Tex., a100 46 L 4
Littlefalls (c.h.), Minn., s.c.'95, 5,116 25 C 4
Little Falls, N. J. 14 G 2
Little Falls (Tp.), N. J., s.c '95, 2,410 14 A 1
Little Falls, N. Y., '90, 8,783; '97, a12,000 12 N 5
Little Falls, Wash., a175 51 B 3
Littlefalls, W. Va. 35 G 1
Littlefalls, Wis. 24 B 4
Little Ferry, N. J., s.c.'95, 1,113 14 C 2
Littlefield, Ariz. (see Beaverdam) 55 B 2
Littlefield, Mich., a300 23 M 7
Littlefield, Mo. 31 N 10
Littlefield, N. C. 36 P 4
Little Fork of White R., Mo. 31 G 11
Little Fork R., Minn. 25 D 1
Little Fork R., Minn. 25 E 2
Little Fox Cr., Mo. 30 J 4
Little France, N. Y., a225 12 K 5
Littlegap, Pa., a300 15 L 5
Little Genesee, N. Y., a250 13 F 7
Little Georgetown, W. Va. 35 L 1
Little Grand, Utah 54 M 4
Little Gull I., N. Y. 11 S 9
Little Gunpowder Falls, Md. 33 K 2
Little Haddam, Conn. 10 F 4
Little Harbor, Mich. 22 J 6
Little Heart Butte, N. Dak. 26 D 3
Little Hickman, Ky., a275 40 G 5
Little Hocking, O., a375 18 G 6
Littlehorn, Mont. 49 J 4
Little Horse Cr., Col. 53 L 5
Little Horsecreek, Wyo. 50 P 8
Little Humboldt R., Nev. 54 E 1
Little Hurricane Cr., Ga. 38 G 9
Little Indian, Ill. 20 E 6
Little Kanawha R., W. Va. 35 D 2
Little Klamath L., Oreg. 52 D 4
Little Knife R., N. Dak. 26 B 1
Little Kyska I., Alaska 58 Q 9
Little L., N. Y. 13 H 7
Little Lake, La. (place) 45 J 7
Little Lake, Wis. (place) 24 G 7
Little Lake Sta., Mich. 22 G 5
Little Laramie R., Wyo. 50 O 8
Little Lehigh Cr., Pa. 15 L 5
Little Lightning Cr., Wyo. 50 P 7
Little Machias Bay, Me. 6 J 6
Littlelot, Tenn. 41 G 3
Little Mahoning R., Pa. 16 D 5
Little Manatee R., Fla. 39 M 7
Little Manistee R., Mich. 23 J 9
Little Marco I., Fla. 39 N 11
Little Marco Pass, Fla. 39 N 10
Little Marsh, Pa., a200 15 H 3
Little Meadows, Pa., 223 15 K 3
Little Medicine, Wyo. 50 O 7
Little Medicine Bow R., Wyo. 50 N 7
Little Miami R., O. 18 B 6
Little Mills, N. C. 36 K 4
Little Missouri, N. Dak. 26 A 3
Little Missouri R., Ark. 44 E 7
Little Missouri R., N. Dak. 26 A 2
Little Missouri R., S. Dak. 27 A 1
Little Missouri R., Wyo. 50 P 5
Little Mount, Ky. 40 F 4
Little Mountain, S. C., a250 37 F 3
Little Mt., Pa. 15 J 5
Little Mt., Va. 34 D 4
Little Muddy, Battle of the, Mont. 49 K 4
Little Muskingum R., O. 18 H 5
Littleneck, N. Y., a1,000 11 S 13
Little Neck Bay, N. Y. 11 R 13
Little Noyack Bay, N. Y. 11 S 9
Little Orleans, Md., a100 33 D 2
Little Osage, Mo., a100 31 D 9
Littlepotter, W. Va. 35 E 3
Little Owyhee R., Idaho 50 C 7
Little Owyhee R., Oreg. 52 H 4
Little Pedee R., S. C. 37 K 4
Little Pembi a R., N. Dak. 26 F 1
Little Pend d'Oreille R., Wash. 51 H 1
Little Pigeon Cr., Ind. 19 B 9

Little Pine Cr., Pa. ..... 15 H 4
Little Pine Key, Fla. ..... 39 O 13
Little Piney Cr., Ark. ..... 44 F 3
Little Plymouth, Va., a100.... 34 K 5
Little Point Sable, Mich. ..... 23 H 10
Little Pond, Mass. ..... 9 D 2
Little Porcupine Cr., Mont.... 49 K 3
Littleport, Ia., a150 ..... 28 L 2
Little Powder R., Mont. ..... 49 L 4
Little Powder R., Wyo. ..... 50 O 5
Little Quittacus Pond, Mass.. 9 E 5
Little R., Ark. ..... 44 D 6
Little R., Ark. ..... 44 K 6
Little R., Ark. ..... 44 M 3
Little R., Conn. ..... 10 G 3
Little R., Fla. ..... 39 G 1
Little R., Fla. ..... 39 Q 11
Little R., Ga. ..... 38 D 9
Little R., Ga. ..... 38 G 4
Little R., Ind. ..... 19 F 3
Little R., Ind. Ty. ..... 48 N 6
Little R., La. ..... 45 E 3
Little R., Mass... ..... 8 C 4
Little R., Mass. ..... 9 D 1
Little R., Mo. ..... 31 N 11
Little R., N. C. ..... 36 N 3
Little R., N. C. ..... 36 R 2
Little R., Okla. ..... 48 J 4
Little R., S. C. ..... 37 H 5
Little R., Tenn. ..... 41 O 3
Little R., Tex. ..... 46 K 7
Little R., W. Va. ..... 35 E 5
Little Rapids, N. Y. ..... 12 N 4
Little Rapids, Wis., a200..... 24 K 6
Littlered, Ark. ..... 44 J 4
Little Red R., Ark. ..... 44 J 4
Little Red R., Middle Fork of, Ark. ..... 44 H 3
Little River, Ala. ..... 42 B 8
Little River (Co.), Ark., 8,903. 44 D 7
Little River, Cal. 243..... 56 B 3
Little River, Conn. ..... 10 E 3
Little River, Kan., a450..... 32 E 3
Little River, Mich. ..... 22 F 7
Little River, Mo. ..... 31 N 11
Little River, S. C., a100..... 37 L 4
Little River, Tex., a100..... 46 K 7
Little River, Va. ..... 34 C 7
Little River Academy, N. C., a200 ..... 36 M 4
Little River Head, Me. ..... 6 J 6
Little Rock (c.h. and State capital), Ark., '90, 25, 874; '97, a40,000 ..... 44 H 5
Little Rock, Ill., a100 ..... 20 H 2
Little Rock, Ia., s.c. '95, 200.. 28 B 1
Littlerock, Ky., a225 ..... 40 H 4
Littlerock, Mo. ..... 30 F 6
Littlerock, S. C., a175 ..... 37 K 3
Littlerock, Wash. ..... 51 C 3
Little Rocky Cr., Mont. ..... 49 H 2
Little Rocky Mts., Mont..... 49 H 2
Little Rocky R., Mont. ..... 49 K 1
Little Rosebud R., Mont..... 49 G 4
Littles, Miss. ..... 43 C 2
Little Sage Hen Cr., Oreg. .... 52 F 3
Little Salt L., Utah ..... 54 K 5
Little Sandusky, O., a175..... 17 D 3
Little Sandy Cr., Ind. Ty. .... 48 H 5
Little Sandy Cr., N. Y. ..... 12 K 4
Little Sandy Cr., Wyo. ..... 50 K 7
Little Sandy R., Ky. ..... 40 L 4
Little Sarasota Key, Fla. .... 39 L 8
Little Saffilla R., Ga. ..... 38 H 9
Little Satilla R., Ga. ..... 38 G 8
Little Sauk, Minn ..... 25 C 4
Little Scioto R., O. ..... 17 D 3
Little Scioto R., O. ..... 18 E 7
Little Shasta, Cal., a200..... 56 C 1
Little Sheep Cr., Oreg. ..... 52 H 1
Little Silver, N. J., a400 ..... 14 H 4
Little Sioux, Ia., s.c. '95, 446.. 28 B 4
Little Sioux R., Ia. ..... 28 B 2
Little Sitkin I., Alaska ..... 58 R 9
Little Smoky Valley, Nev. .... 54 F 4
Little Snake R., Col. ..... 53 B 1
Little Snowy Mts., Mont. .... 49 H 3
Little Springs, Miss., a175.... 43 C 8
Littlestown, Pa., 991..... 15 H 7
Little Sturgeon, Wis. ..... 24 L 5
Little Suamico, Wis., a250.... 24 L 5
Little Sugar Cr., Mo..... 31 D 11
Little Summer I., Mich. ..... 22 H 6
Little Sunflower R., Miss. .... 43 C 5
Littlesville, Pa. ..... 15 J 3
Little Swatara Cr., Pa. ..... 15 K 6
Little Tacony Cr., Pa..... 15 N 1
Little Talbot I., Fla..... 39 O 2
Little Tallapoosa R., Ala.... 42 G 4
Little Tennessee R., N. C. .... 36 B 4
Little Tennessee R., Tenn. .... 41 O 3
Little Thompson Cr., Col. ..... 53 H 2
Littleton, Ala. ..... 42 E 2
Littleton, Col., a750..... 53 J 3
Littleton, Ill., a100 ..... 20 D 5
Littleton, Ia., a100 ..... 28 K 2
Littleton, Me. (town), 924..... 6 H 3
Littleton, Mass. (town), s.c.'95, 1,136 ..... 9 C 2
Littleton, Mass. (vil.), s.c.'95, 766 ..... 9 C 2
Littleton, N. H. (town), 3,365. 7 G 5
Littleton, N. C., 534..... 36 O 2
Littleton, Va. ..... 34 J 7
Littleton W. Va., a400..... 35 F 1
Littleton Center, Mass. (village), s.c.'95, 333 ..... 9 C 2
Littleton Common, Mass ..... 9 C 2
Little Traverse Bay, Mich .... 22 L 7
Little Truckee R., Cal. ..... 56 E 3
Little Tupper L., N. Y. ..... 12 N 3
Little Turkey, Ia. ..... 28 J 1
Little Utica, N. Y. ..... 13 K 5
Little Valley (c.h.), N. Y., 698. 13 E 7
Little Vermillion R., Ill. ..... 20 J 6
Littleville, Ala. ..... 42 B 1
Littleville, Mass. ..... 8 C 3
Little Wabash R., Ill. ..... 21 J 8
Little Walker Mt., Va. ..... 34 B 6
Little Washita R., Okla. ..... 48 F 5
Little Wassaw I., Ga. ..... 38 G 3
Little Wichita R., Tex. ..... 46 J 4
Little Winkle Br., Cal. ..... 56 K 4
Little Wood R., Idaho ..... 50 F 6
Little York, Ill., a500..... 20 D 3
Littleyork, Ind., a100 ..... 19 E 7
Littleyork, N. J., a150..... 14 K 6
Littleyork, N. Y., a100..... 12 K 6
Littleyork, O., a150..... 18 B 5
Little Yosemite Valley, Cal. ... 57 L 6
Littons, Cal. ..... 56 C 4
Litnya, Mt., Alaska ..... 58 W 4
Litnya Bay, Alaska ..... 58 U 7
Litwalton, Va. ..... 34 L 5
Lively, Va ..... 34 K 5
Liveoak, Ala. ..... 42 E 7
Liveoak, Cal., a250 ..... 56 D 3
Liveoak (c.h.), Fla., s.c.'95, 827 ..... 39 K 2
Live Oak (Co.), Tex., 2,055.... 46 J 9
Livermore, Cal., 1,391..... 56 D 5
Livermore, Col. ..... 53 H 1
Livermore, Ia., s.c.'95, 631.... 28 E 2
Livermore, Ky., 622 ..... 40 B 6
Livermore, Me. (town), 1,151.. 6 C 7
Livermore, N. H. (town), 155.. 7 J 6
Livermore, Pa., 211 ..... 16 D 6
Livermore Falls, Me. (vil.), 963 6 C 7
Liverpool, Ill., a150 ..... 20 E 5
Liverpool, Kan. ..... 32 A 4
Liverpool, La. ..... 45 H 5
Liverpool, N. Y., 1,284..... 13 K 5
Liverpool, O., 240 ..... 17 G 2
Liverpool, Pa., 821 ..... 15 H 5
Liverpool, Tex. ..... 47 A 3
Liverpool, W. Va. ..... 35 C 3
Livia, Ky. ..... 40 B 5
Living Spring, Ia. ..... 40 B 5
Livingston (c.h.) Ala., 850.... 42 A 5
Livingston, Ark. ..... 44 H 3
Livingston, Cal. ..... 56 E 5
Livingston, L., Fla. ..... 39 N 7
Livingston (Co.), Ill., 38,455 .. 20 H 4
Livingston, Ia. ..... 28 H 6
Livingston, Ky., a300..... 40 H 6
Livingston (Co.), Ky., 9,474.... 40 D 2
Livingston (Co.), La., 5,769 ... 45 H 6
Livingston (Co.), Mich., 20,858. 23 N 12
Livingston, Miss. ..... 43 C 4
Livingston, Miss., a100..... 43 D 5
Livingston (Co.), Mo., 20,668... 30 E 5
Livingston (c.h.), Mont., 2,850. 49 F 4
Livingston, N. J., a100..... 14 G 2
Livingston, N. Y., a200..... 12 P 7
Livingston (Co.), N. Y., 37,801. 13 G 6
Livingston, S. C. ..... 37 F 4
Livingston (c.h.), Tenn., 320... 41 L 2
Livingston (c.h.), Tex., a1,000.. 46 N 7
Livingston, Wis., a200..... 24 E 9
Livingston Manor, N. Y., a400.. 12 N 8
Livingstonville, N. Y., a600.... 12 O 7
Livona, N. Dak. ..... 26 D 3
Livonia, Ind., 194..... 19 D 7
Livonia, La. ..... 45 F 5
Livonia, Mo. ..... 30 G 4
Livonia, N. Y., a275..... 13 G 6
Livonia Sta., N. Y., 738..... 13 G 6
Lizard, Ia. ..... 28 E 2
Lizard Head, Col. ..... 53 C 7
Lizelia, Miss. ..... 43 G 5
Lizella, Ga. ..... 38 D 6
Lizemores, W. Va. ..... 35 D 4
Lizton, Ind., a300..... 19 C 5
Lizzard R., Ia. ..... 28 E 2
Lizzieville, Ala. ..... 42 A 5
Llano (Co.), Tex., 6,772..... 46 J 7
Llano (c.h.), Tex., a900..... 46 J 7
Llano Estacado, N. Mex. ..... 55 M 4
Llano Estacado, Bluffs of, N. Mex. ..... 55 M 4
Llano Estacado or Staked Plain, Tex. ..... 47 E 4
Llano R., Tex. ..... 46 J 7
Llewellyn, Pa., a500..... 15 K 5
Lloyd, Fla., a275..... 39 H 1
Lloyd, Ga. ..... 38 D 8
Lloyd, Mont. ..... 49 G 1
Lloyd, N. Y. (town), 2,516.... 11 N 10
Lloyd, Pa., a150..... 15 H 3
Lloyd, Tex. ..... 46 L 4
Lloyds, Md. ..... 33 L 5
Lloyds, Mo. ..... 30 G 7
Lloyds, Va., a100..... 34 J 4
Lloydville, Pa. ..... 16 F 5
Lo, Tex. ..... 46 L 6
Loa (c.h.), Utah, a250..... 54 L 4
Loachapoka, Ala., 357..... 42 F 5
Loakfoma, Miss. ..... 43 G 4
Loami, Ill., 383..... 21 F 6
Loango, Ala. ..... 42 D 8
Loan L., Me. ..... 6 D 3
Loary, Nev. ..... 54 H 1
Lobato, N. Mex. ..... 55 J 2
Lobdell, La., a200..... 45 G 5
Lobdell, Miss. ..... 43 C 3
Lobelville, Tenn., 171..... 41 F 3
Lobos Pt., Cal. ..... 56 H 2
Lobster Pond, Me. ..... 6 D 4
Lochearn, Md., a100..... 33 E 5
Lochiel, Ariz., a100..... 55 E 7
Lochiel, Ind., a175..... 19 B 3
Lochiel, Wis. ..... 24 C 4
Lochinvar, Ark. ..... 44 E 8
Lochland, Ky. ..... 40 E 4
Lochlousa, Fla., a275..... 39 M 4
Loch Muller, N. Y., a100..... 12 P 4
Loch Raven, Md. ..... 33 G 4
Loch Sheldrake, N. Y., a150... 11 N 8
Lock, O., a100..... 17 E 4
Lock, Okla. ..... 48 D 5
Lock Berlin, N. Y., a150..... 13 J 5
Lockbourne, O., a400..... 18 E 5
Locke, Mich., a200..... 23 N 12
Locke, N. Y., a400..... 13 K 6
Lockeford, Cal., 472..... 56 D 4
Lockehaven, N. H. ..... 7 F 8
Locke Mills, Me. ..... 6 B 7
Lockesburg (c.h.), Ark., 451.... 44 D 7
Lockett, Col. ..... 53 F 7
Lock Fifty Three, Md. ..... 33 E 2
Lockhart, Minn. ..... 25 A 2
Lockhart, Miss., a125..... 43 G 6
Lockhart, Mont. ..... 49 D 3
Lockhart, Okla. ..... 48 G 3
Lockhart, Oreg. ..... 52 G 2
Lockhart, S. C., a300..... 37 F 2
Lockhart (c.h.), Tex., 1,233.... 46 K 8
Lockhart, W. Va. ..... 35 C 3
Lock Haven, Ill. ..... 21 E 8
Lock Haven (c.h.), Pa., 7,358.. 15 H 4
Lockington, O., 170..... 17 B 4
Lockland, O., 2,471..... 18 C 8
Lockland Sta., O. ..... 18 C 8
Lockilles, Va., 175 ..... 34 L 5
Lockney, Tex. ..... 47 F 3
Lock No. Four, Pa., a300..... 16 C 6
Lockport, Ill., 2,449..... 20 J 2
Lockport, Ind., a125 ..... 19 C 3
Lockport, Kan. ..... 32 B 4
Lockport, Ky., 152..... 40 G 4
Lockport, La., a350..... 45 H 7
Lockport (c.h.), N. Y., '90, 16,038; '97, a20,000..... 13 E 5
Lockport, Tenn. ..... 41 J 2
Lockport Jc., N. Y. ..... 13 E 5
Lockport Sta., Pa., a250..... 16 B 3
Lockport Sta., Pa., a150..... 16 D 6
Lockridge, Ia., a250..... 28 K 6
Lock Seven, W. Va., a175..... 35 C 4
Lockspring, Mo., 212..... 30 E 5
Locktown, N. J., a125..... 14 D 4
Lockville, N. C. ..... 36 L 3
Lockwood, Cal. ..... 57 D 7
Lockwood, Conn. ..... 10 A 5
Lockwood, Ky. ..... 40 L 4
Lockwood, Mich. ..... 23 K 11
Lockwood, Mo., 633..... 31 E 10
Lockwood, Neb. ..... 29 F 3
Lockwood, N. Y., a150..... 13 J 7
Lockwood, Okla. ..... 48 B 1
Lockwood, Wash. ..... 51 H 2
Lockwood, W. Va. ..... 35 D 4
Loco, Ala. ..... 42 B 3
Loco, Ind. Ty. ..... 48 G 6
Loco, N. C. ..... 36 P 5
Loco, Tenn. ..... 41 G 3
Locust, Ia., a100..... 28 K 1
Locust, Ky. ..... 40 F 3
Locust, N. C., a100..... 36 J 4
Locust, S. C. ..... 37 D 1
Locust, W. Va. ..... 35 F 4
Locust Bayou, Ark. ..... 44 G 7
Locust Branch, Ky., a100..... 40 H 5
Locust Corner, O., a100..... 18 B 6
Locust Cr., Mo. ..... 30 F 4
Locustdale, Pa., a1,000..... 15 K 5
Locust Fork, Ala. ..... 42 D 3
Locust Gap, Pa., a1,600..... 15 K 5
Locustgrove, Ga., 255..... 38 C 5
Locust Grove, Ill. ..... 21 H 10
Locustgrove, Ind. Ty. ..... 48 M 2
Locustgrove, Md. ..... 33 M 2
Locustgrove, N. Y. ..... 12 M 4
Locustgrove, O., a175..... 18 D 6
Locusthill, Mo., a100..... 30 H 4
Locusthill, N. C. ..... 36 L 2
Locusthlane, Va., a125..... 34 C 3
Locustmount, Va., a100..... 34 M 5
Locustpoint, Ind. ..... 19 E 8
Locust Point, O., a225..... 17 D 1
Locust Pond, Mass. ..... 9 C 2
Locust Pt., O. ..... 17 D 1
Locust Ridge, O., a125..... 18 C 7
Locust Valley, N. Y., a600.... 11 P 10
Locustville, Va., a125..... 34 M 5
Loda, Ill., 598..... 20 J 4
Lodebar, Tenn. ..... 41 G 3
Lodebar, Va. ..... 34 F 5
Lodge, Cal. ..... 57 F 5
Lodge, Ill., a175..... 20 H 5
Lodge, Mo. ..... 31 M 10
Lodge, S. Dak. ..... 27 C 3
Lodge, Va., a375..... 34 K 5
Lodge Butte, S. Dak. ..... 27 A 1
Lodgepole, Nebr., a250..... 29 B 2
Lodge Pole Cr., Neb. ..... 29 A 2
Lodge Pole Cr., Wyo. ..... 50 P 8
Lodi, Ala. ..... 42 G 7
Lodi, Ark. ..... 44 E 6
Lodi, Cal., 1,013..... 56 D 4
Lodi, Ind. Ty. ..... 48 M 4
Lodi, Mich. ..... 23 L 8
Lodi, Miss., a175..... 43 E 3
Lodi, Neb. ..... 29 E 2
Lodi, N. J., s.c.'95, 1,403..... 14 H 2
Lodi (Tp.), N. J., 5,131..... 14 B 1
Lodi, N. Y., a600..... 13 J 6
Lodi, O., 568..... 17 F 2
Lodi, S. Dak. ..... 27 H 4
Lodi, Tex., a150..... 46 N 5
Lodi, Va. ..... 34 D 3
Lodi, Wis., s.c.'95, 975..... 24 G 8
Lodiburg, Ky. ..... 40 C 5
Lodi Center, N. Y., a175..... 13 J 6
Lodi Jc., N. J. ..... 14 H 2
Lodi Sta., N. Y. ..... 13 J 6
Lodrick, Ga., a150..... 38 B 8
Loftis, N. C. ..... 36 D 4
Loftis, Va. ..... 34 E 7
Lofton, Va. ..... 34 E 5
Lofty, Ala. ..... 42 G 4
Lofty, Pa., a300..... 15 K 5
Logan, Ala. ..... 42 D 2
Logan, Mt., Ariz. ..... 55 B 2
Logan, Ark. ..... 44 D 2
Logan (Co.), Ark., 20,774..... 44 E 4
Logan, Col. ..... 53 O 3
Logan (Co.), Col., 3,070..... 53 M 1
Logan, Ill. ..... 21 K 6
Logan (Co.), Ill., 25,489..... 20 G 5
Logan, Ind., a100..... 19 G 6
Logan (c.h.), Ia., s.c.'95, 1,102 28 B 4
Logan, Kan., s.c.'95, 329..... 32 C 2
Logan (Co.), Kan., s.c.'95, 2,071 32 A 3
Logan (Co.), Ky., 23,812..... 40 C 7
Logan, Me. ..... 6 G 4
Logan, Minn. ..... 25 B 5
Logan, Mo. ..... 31 E 10
Logan, Mont., a100..... 49 E 4
Logan, Neb. ..... 29 D 2
Logan (Co.), Neb., 1,378..... 29 D 2
Logan, Nev. ..... 54 G 5
Logan, N. Y., a100..... 13 J 7
Logan (c.h.), O., 3,119..... 18 F 5
Logan, Okla. ..... 48 B 1
Logan, N. Dak. ..... 26 C 1
Logan (Co.), N. Dak., 597..... 26 E 3
Logan (Co.), O., 27,386..... 17 C 4
Logan (Co.), Okla., 12,770..... 48 H 3
Logan (c.h.), Utah, s.c. '95, 5,756 ..... 54 L 1
Logan, Va. ..... 34 H 4
Logan (Co.), W. Va., 11,101.... 35 C 5
Logan (c.h.), W. Va., a400..... 35 C 5
Logana, Ky. ..... 40 H 5
Logan Cr., Neb. ..... 29 G 1
Logan Mills, Pa., a150..... 15 H 4
Logansport (c.h.), Ind., '90, 13,328; '97, a18,000..... 19 D 3
Logansport, La., 281..... 45 B 3
Loganville, N. J. ..... 14 F 3
Loganton, Pa., 385..... 15 H 4
Loganville, Ga., 338..... 38 D 4
Loganville, O., a200..... 17 C 4
Loganville, Pa., a350..... 15 J 7
Loganville, Wis., a300..... 24 F 8
Loggerhead Inlet, N. C..... 36 S 3
Logging Creek, Mont. ..... 49 F 2
Loglick, Ky. ..... 40 H 5
Log Mt., Ky. ..... 40 J 7
Logtown, La., a150..... 45 E 2
Logtown, Miss., 353..... 43 E 10
Logue, Pa., a150..... 16 G 3
Lohman, Mo. ..... 31 H 7
Lohn, Tex. ..... 46 H 6
Lohrville, Ia., s.c.'95, 526..... 28 E 3
Loia Brook, Cal. ..... 56 J 5
Loire, Tex., a100..... 46 J 8
Lois, Ga. ..... 38 E 9
Lois, Mo. ..... 31 J 8
Lois, O., a150..... 18 E 7
Lois, Tenn. ..... 41 J 4
Lokern, Cal. ..... 57 F 7
Lola, Ky., a100..... 40 D 2
Lola, Va., a200 ..... 34 E 7
Lolita, Col. ..... 53 L 6
Lolita, Minn. ..... 25 A 1
Lollie, Ark., a125..... 44 G 5
Lollie, Ga. ..... 38 F 7
Lo Lo, Mont. ..... 49 B 3
Lolo, S. C. ..... 37 E 1
Lolo Pass, Idaho ..... 50 E 3
Loma, Pt., Cal. ..... 57 E 9
Lomando, Kan., a125..... 32 G 4
Loma Parda, N. Mex., a150..... 55 K 3
Lomax, Ala. ..... 42 D 5
Lomax, Ill., a125..... 20 C 4
Lomax, Neb. ..... 29 E 2
Lomax, N. C. ..... 36 H 2
Lombard, Ill., 515 ..... 20 J 2
Lombard, N. Y. ..... 13 C 7
Lombardville, Ill., a200..... 20 F 3
Lombardville, O., a100..... 18 D 7
Lometa, Tex., a250..... 46 J 6
Lomira, Wis., a200..... 24 K 7
Lompoc, Cal., 1,015..... 57 E 8
Lona, Ind. Ty., a150..... 48 M 4
Lonaconing, Md., a4,595 ..... 33 B 2
London, Ark., a150..... 44 F 4
London, Col. ..... 53 F 4
London, Ind., a100..... 19 E 5
London (c.h.), Ky., a1,200..... 40 H 6
London, Mo. ..... 30 B 4
London (c.h.), O., 3,315..... 18 D 5
London, Pa., a150 ..... 16 B 4
London, Tex. ..... 46 H 7
London, Wash. ..... 51 B 2
London, Wis., a250 ..... 24 J 8
Londonbridge, Va., a100 ..... 34 M 7
Londonderry, N. H., (town), 1,220 ..... 7 J 11
Londonderry, O., a125 ..... 17 H 4
Londonderry, Pa., a250 ..... 15 L 7
Londonderry, Vt. (town), 1,010 7 C 10
London Grove, Pa., a200 ..... 15 L 7
London Mills, Ill., 661 ..... 20 E 4
Lone Black Hill, Nev. ..... 54 G 7
Lonecedar, W. Va. ..... 35 C 2
Lone Cone, Col. ..... 53 B 7
Lonedome, Col. ..... 53 A 7
Lone Elm, Kan., a150..... 32 G 3
Lone Fountain, Va. ..... 34 E 4
Lonegrove, Ind. Ty. ..... 48 H 6

Lonegrove, Tex. 46 J 7
Lonegum, Va. 34 E 6
Lonejack, Mo., a150 31 D 7
Lonelm, Ark. 44 E 3
Lonely, N. C. 36 M 3
Lonely, Tenn. 41 F 2
Lonemak, Ga., a200 38 B 5
Lonemak, Mo. 31 D 8
Lonemak, Tex., 443 46 M 5
Lonemak, Va., a275 34 D 7
Lone Peak, Col. 53 E 3
Lone Peak, Utah 54 C 6
Lonepine, Cal., a250 57 G 6
Lonepine, Wis. 24 H 6
Lone Pine Cr., Col. 53 H 1
Lonepine Sta., Cal. 57 H 6
Lonerock, Ark., a150 44 H 2
Lonerock, Oreg. 52 E 1
Lone Rock, Wis., s.c.'95, 393 24 F 8
Lonesome, Ky. 40 J 4
Lonesome, L., Mont. 49 F 1
Lonesome Prairie, Mont. 49 F 1
Lonespring, Mo. 31 F 9
Lonestar, Mo. 30 D 4
Lonestar, Mo. 31 K 10
Lonestar, Okla. 48 D 3
Lonestar, S. C. 37 G 4
Lonestar, Tex., a150 46 M 6
Lonetree, Ill. 20 F 3
Lonetree, Ia., s.c.'95, 407 28 L 5
Lonetree, Mo. 31 D 7
Lone Tree, N. Dak. 26 C 1
Lonetree, Okla. 48 F 1
Lonetree, Wyo. 50 J 8
Lone Tree Cr., Col. 53 J 1
Lone Tree L., S. Dak. 27 H 2
Lone Walnut, Kan. 32 D 3
Long, Ind. Ty. 48 N 4
Long, Tenn. 41 E 3
Long, W. Va. 35 F 3
Long Bay, S. C. 37 K 5
Longbeach, Cal., 564 57 G 9
Long Beach, Conn. 10 C 5
Long Beach, Mass. 9 F 5
Longbeach, Miss. 43 F 10
Long Beach, N. J. 14 H 7
Long Beach, N. Y. 11 P 10
Long Beach, N. Y. (place) 11 P 10
Long Beach, Wash., a150 51 A 2
Long Boat Inlet, Fla. 39 L 8
Long Bottom, O., a200 18 G 6
Longbranch, Ky. 40 E 4
Longbranch, Mo. 30 J 6
Long Branch, N. J., s.c.'95, 7,333 14 J 4
Longbranch, Wash., a100 51 C 2
Long Branch City, N. J., a5,100 14 H 4
Longbridge, N. J. 14 E 2
Long Butte, Mont. 49 M 2
Long Butte, S. Dak. 27 C 1
Longcane, Ga., a100 38 A 6
Long Corner, Md. 33 H 3
Long Cr., Ark. 44 F 2
Long Cr., Ga. 38 F 9
Long Cr., Okla. 48 D 1
Long Cr., Oreg. 52 F 2
Longcreek, Ill. 21 H 6
Longcreek, N. C., a200 36 O 6
Longcreek, Oreg., a250 52 F 2
Longcreek, S. C. 37 B 2
Longcreek, S. Dak. 27 H 3
Longdale, Cal. 56 C 3
Longdale, Va., 810 34 D 5
Long Dock, Fla. 39 M 9
Longeddy, N. Y., a550 11 M 8
Longfellow, Ariz. 55 D 4
Longfellow, Tex. 17 E 7
Longfield, Va. 34 A 3
Longford, Kan. 32 E 2
Longgrove, Ill. 20 J 1
Longgrove, Ia., a200 28 M 4
Longgrove, Ky. 40 D 5
Longhill, Conn., a375 10 C 4
Long Hill, Mass. 9 D 1
Longhill, N. J. 14 G 3
Long Hollow, Tenn., a100 41 O 2
Long I., Fla. 39 J 5
Long I., Fla. 39 P 13
Long I., Ga. 38 G 2
Long I., Ga. 38 H 1
Long I., Mass. 9 E 3
Long I., Okla. 48 F 2
Long I., S. C. 37 J 6
Long I., Wash. 51 B 3
Long I., Wis. 24 E 1
Long Island, Ala. 42 F 1
Long Island, Kan., a400 32 C 2
Long Island, Me., a250 6 C 8
Long Island, N. Y. 11 Q 10
Long Island, Battle of, N. Y. 11 Q 15
Long Island City, N. Y., '90, 30,506; '97, a45,000 11 P 10
Long Island City, N. Y., on local map 11 Q 13
Long Island Light, Mass 9 E 3
Long Island Sound, N. Y. 11 Q 9
Long Key, Fla. 39 L 7
Long Key, Fla. 39 P 13
Long L., Me. 6 E 2
Long L., Mich. 23 K 8
Long L., Mich. 23 P 7
Long L., Minn. 25 B 4
Long L., Minn. 25 C 3
Long L., Minn. 25 E 1
Long L., N. Y. 12 M 4
Long L., N. Y. 12 O 3
Long L., N. C. 36 P 5
Long L., N. Dak 26 E 1
Long L., N. Dak 26 D 2
Long L., N. Dak. 26 D 3
Long L., Pa. 15 M 4
Long L., Wis. 24 A 4
Long L., Wis. 24 D 2
Long L., Wis. 24 D 4
Long Lake, Mich. (place) 23 O 9
Long Lake, Minn., a150 25 D 5
Long Lake, N. Y., a300 12 O 4
Long Lake Cr., N. Dak. 26 D 3
Long Lake Sta., N. Y., a300 12 N 3
Longlane, Mo., a150 31 G 9
Longleaf, La., a250 45 D 4
Longleaf, N. C. 36 K 3
Longlevel, Pa., a300 15 J 7
Longlick, Ky., a125 40 G 4
Longlois Cr., Ind. 19 F 3
Long Meadow, Mass. (town), s.c. '95, 620; (vill.), s.c.'95, 620 8 D 4
Longmires Store, S. C. 37 D 4
Longmont, Col., 1,543 53 H 2
Longmott, Tex., a200 46 L 9
Long Mt., Tex. 47 F 5
Long Neck, Mass. 9 B 6
Long Neck Pt., Conn. 10 B 5
Longpine, Neb., 562 29 E 1
Long Pine Cr., Neb. 29 E 1
Longpine, N. C. 36 J 5
Long Plain, Mass. (village), s.c. '95, 243 9 E 6
Longpoint, Ill., a300 20 H 3
Longpoint, Ia. 28 J 4
Longpond, Ga., a250 38 F 8
Long Pond, Me. 6 B 7
Long Pond, Me. 6 C 4
Long Pond, Me. 6 G 8
Long Pond, Mass. 9 B 2
Long Pond, Mass. 9 C 2
Long Pond, Mass. 9 E 5
Long Pond, Mass. 9 F 5
Long Pond, Mass. 9 F 6
Long Pond, Mass. 8 O 6
Long Pond, Mass. 8 O 7
Long Pond, N. Y. 12 P 4
Longport, N. J., a100 14 F 8
Long Prairie, Ill. 21 H 9
Long Prairie (c.h.), Minn., s.c. '95, 1,079 25 C 4
Long Pt., Mass. 8 O 4
Long Pt., N. J. 14 G 7
Long Rapids, Mich., a100 23 O 7
Longreach, W. Va., a200 35 D 1
Long Reach Sta., N. J. 14 D 9
Longridge, Conn., a500 10 A 5
Longridge, Md. 33 N 6
Long Ridge, N. C. 36 B 4
Longridge, S. C. 37 H 5
Longrun, Pa., a100 16 D 5
Longrun, S. C. 37 F 3
Long Run, W. Va. 35 E 2
Long Savannah, Tenn. 41 M 4
Longs Cañon, Col 53 L 8
Long Shoal Bay, N. C. 36 S 3
Long Shoal Pt., N. C. 36 S 3
Longshore, S. C. 37 E 3
Longs Mesa, Col. 53 L 8
Longs Mills, Tenn. 41 N 4
Longs Peak, Col. 53 G 2
Longspur, Va. 34 B 6
Longstreet, La. 45 B 2
Longstreet, Tex., a100 46 M 7
Longstreth, O., a200 18 F 5
Long Tom, Oreg. 52 B 2
Longton, Kan., s.c.'95, 548 32 F 4
Longtown, Miss., a125 43 D 1
Longtown, Mo., a125 31 N 9
Longtown, N. C. 36 H 2
Longtown, S. C. 37 G 3
Long Valley, Cal. 56 E 2
Long Valley, Nev. 54 G 3
Longvalley, Pa. 15 J 3
Long Valley Jc., Pa. 15 J 3
Long Valley Range, Nev. 54 G 3
Longview, Ala., a275 42 D 4
Longview, Ark. 44 J 8
Longview, Ga., a200 38 E 7
Longview, Ill., a350 20 J 6
Longview, Ia. 28 K 6
Longview, Miss. 43 G 4
Longview, O. 18 C 8
Longview, Tenn. 41 J 3
Longview (c.h.), Tex., 2,034 46 N 5
Longview, Va. 34 K 7
Longville, Cal. 56 D 2
Longville, O. 17 D 3
Longwood, Fla., a575 39 O 5
Longwood, Ill. 21 C 10
Longwood, Ind. 19 F 5
Longwood, Ia. 45 B 1
Longwood, Miss., a100 43 B 4
Longwood, Mo., a150 31 F 7
Longwood, Neb. 29 E 2
Longwood, Okla. 48 J 1
Longwood, Va. 34 D 5
Longwood, Wis., a250 24 E 5
Longwoods, Md. 33 L 4
Longyear, N. Y. 12 O 7
Lono, Ark. 44 G 6
Lonoak, Cal. 57 E 6
Lonoke (Co.), Ark., 19,263 44 J 5
Lonoke (c.h.), Ark., 858 44 J 5
Lonoke, Tenn. 41 D 2
Lonsdale, R. I., a3,500 10 K 2
Longootee, Ill. 21 H 8
Loogootee, Ind., 988 19 C 7
Lookingglass, Oreg. 52 B 3
Lookout, Cal. 56 D 1
Lookout, Ind. 19 F 6
Lookout, La. 45 H 5
Lookout, Cape, N. C. 36 Q 5
Lookout, Cape, Oreg. 52 A 1
Lookout, Pa., a100 15 M 3
Lookout, Wash. 51 C 1
Lookout, W. Va. 35 E 4
Lookout, Wis. 24 C 6
Lookout, Wyo. 50 O 8
Lookout Butte, Mont. 49 K 3
Lookout Cr., Ga. 38 A 2
Lookout Cr., Tenn. 41 Q 5
Lookout Hill, Cal. 57 H 6
Lookout Mountain, Tenn., a1,000 41 L 4
Lookout Mt., Cal. 57 E 6
Lookout Mt., Oreg. 52 E 2
Lookout Mt., Oreg. 52 H 2
Lookout Mt., Tenn. 41 Q 5
Lookout Mt., Battle of, Tenn. 41 Q 5
Lookout Mts., Ala. 42 F 2
Lookout Mts., Ga. 38 A 2
Lookout, Pt., Col. 53 B 8
Lookout Pt., Mass. 9 F 5
Loomis, Cal., a275 56 D 4
Loomis, Mich., a325 23 M 10
Loomis, Neb., a200 29 E 3
Loomis, N. Y., a200 12 M 7
Loomis, Wash., a135 51 F 1
Looney, Okla. 48 C 5
Looney Creek, Va. 34 B 2
Looneyville, N. Y., a125 13 E 6
Looneyville, W. Va., 35 D 3
Loon L., Minn. 25 E 1
Loon L., N. Y. 12 O 2
Loon L., N. Y. 12 P 4
Loon L., Wash. 51 H 1
Loon Lake, N. Y., a250 12 O 2
Loon Lake Sta., N. Y. 12 O 2
Loonlake, Wash., a150 51 H 1
Loop, Ala. 42 F 2
Loop, The, Cal. 57 G 7
Loop, Tex. 46 J 4
Loopers, S. C. 37 C 2
Loop Loop, Wash. 51 F 1
Loosahatchee R., Tenn. 41 B 4
Loosecreek, Mo., a100 31 J 8
Looxahoma, Miss., a100 43 E 1
Lopez, Pa., a1,250 15 K 4
Lopez, Wash., a175 51 C 1
Lopez I., Wash. 51 C 1
Lopez Pt., Cal. 57 D 6
Lopez Sound, Wash. 51 C 1
Lorado, Ark. 44 L 3
Lorah, Ia., a250 28 D 5
Lorain, O., '90, 4,863; '97, a11,000 17 F 2
Lorain (Co.), O., 40,295 17 F 2
Loraine, Ill., 327 20 C 5
Loramie, O., 457 17 B 4
Loramie R., O. 17 B 4
Loramie Reservoir, O. 17 B 4
Loran, Ill., a100 20 F 1
Lorane, Ga. 38 D 6
Lorane, Oreg. 52 B 3
Lorberry Jc., Pa. 15 K 5
Lordsburg, Cal., a600 57 H 8
Lordsburg, N. Mex., 228 55 G 6
Lordsburg, N. Dak. 26 D 1
Lordstown, O., a125 17 J 2
Lordville, N. Y., a300 12 M 8
Lore, Ia. 28 M 2
Loreauville, La., a350 45 F 6
Lore City, O., a225 17 H 4
Loreley, Md., a300 33 K 2
Lorella, Oreg. 52 D 4
Lorena, Kan. 32 E 4
Lorena, Miss., a175 43 F 6
Lorena, S. C. 37 F 4
Lorena, Tex., a250 46 K 6
Lorentz, W. Va., a100 35 F 2
Lorenzen, Miss. 43 C 5
Lorenzo, Cal. 56 K 3
Loretta, La. 45 C 5
Loretta, S. Dak. 27 F 4
Loretto, Ky., a200 40 F 5
Loretto, Md. 33 N 6
Loretto, Neb. 29 F 2
Loretto, Pa., 236 16 E 5
Loretto, Tenn., a100 41 G 4
Loretto, Va. 34 J 4
Lorimor, Ia., s.c.'95, 488 28 E 5
Loring, Alaska, 200 58 L 9
Loring, S. Dak. 27 A 3
Lorls, S. C. 37 L 3
Lorraine, Kan., a100 32 D 3
Lorraine, Miss. 43 F 10
Lorraine, N. Y., a300 12 L 4
Lorraine, N. Dak. 26 F 3
Lorraine, Va. 34 H 5
Lorriston, Minn. (see Louriston) 25 B 4
Los Alamos, Cal., a400 57 E 8
Los Alamos, N. Mex., a300 55 K 3
Los Angeles (Co.), Cal., 101,454 57 G 8
Los Angeles (c.h.), Cal., '90, 50,395; '97, a100,000 57 G 8
Los Angeles, Cal. (on local map) 57 G 9
Los Angeles, Tex. 46 J 10
Los Angeles Jc., Cal. 57 H 9
Losantville, Ind., a300 19 F 4
Los Banos, Cal., a300 57 E 5
Los Banos Sta., Cal 57 E 5
Los Berros, Cal., a125 57 E 7
Los Cerrillos Sta., N. Mex. 55 K 3
Los Cerritos, Col. 53 G 8
Los Gatos, Cal., 1,652 56 C 5
Los Lunas (c.h.), N. Mex., a1,000 55 J 4
Los Mogotes, Col. 53 F 8
Los Nietos, Cal. 57 D 9
Los Olivos, Cal., a300 57 E 8
Los Olmos Cr., Tex. 46 J 10
Los Perachos Peak, Col. 57 E 6
Los Pinos, Col. 53 C 8
Los Pinos Cr., Col. 53 E 6
Los Pinos Cr., Col. 53 F 7
Losscreek, Ala. 42 C 3
Lossing, Ia. 28 A 3
Lostant, Ill., 378 29 G 3
Lost Basin, Ariz. 55 A 3
Lost Cabin, Wyo. 50 M 6
Lost Cañon Cr., Col. 53 B 8
Lost Cove, N. Y. 11 Q 9
Lost Cr., Oreg. 52 C 3
Lost Cr., Wash. 51 G 1
Lost Cr., Wyo. 50 L 7
Lostcreek, Ky. 40 K 6
Lostcreek, Pa., a1,500 15 K 5
Lostcreek, W. Va., a125 35 F 2
Lostcreek, Wis. 24 B 5
Lostine, Oreg. 52 H 1
Lostmans Cr., Col. 53 O 4
Lostmans Gulch, Col. 53 O 4
Lost Mountain, Tenn 41 Q 2
Lost Nation, Ia., a225 28 M 4
Lost Prairie, Oreg. 52 H 1
Lost R., Cal. 56 D 1
Lost R., Oreg. 52 D 4
Lost R., W. Va. 35 J 3
Lost River, Idaho, a100 50 F 6
Lostriver, Ind. 19 C 7
Lost River, W. Va., a125 35 J 3
Lost River Mts., Idaho 50 F 5
Lostspring, Wyo. 50 O 7
Lost Springs, Kan., a150 32 F 3
Lost Valley, Cal. (see Death Valley) 57 H 6
Lost Valley, Oreg. 52 F 1
Los Vegas, Nev. 54 G 6
Lot, Ky., a200 40 H 7
Lot, Va., a125 34 L 5
Lot, W. Va. 35 E 1
Lota, S. C. 37 E 3
Lothair, Ga., a125 38 F 7
Lothian, Md., a100 33 K 4
Lothrop, Mont. 49 B 3
Lott, Tex., a800 46 L 6
Lotta, Mo., a200 31 N 11
Lottie, Va. 34 G 3
Lottsburg, Va., a100 34 L 5
Lotts Cr., Ia. 28 E 2
Lotts Creek, Ia. 28 E 1
Lottsville, Pa., a300 16 D 3
Lottville, Miss. 43 E 5
Lotus, Ala. 42 D 7
Lotus, Fla., a100 39 P 6
Lotus, Va., a175 34 C 2
Lotrville, N. Y. 12 N 5
Louann, Ark., a250 44 G 8
Loudan, Ill. 21 G 7
Loudenville, W. Va., a100 35 E 1
Loudon, N. H. (town), 1,000 7 J 9
Loudon (Co.), Tenn., 9,273 41 N 3
Loudon (c.h.), Tenn., 942 41 N 3
Loudon Park, Md. 33 E 6
Loudonville, N. Y., a300 12 P 6
Loudonville, O., 1,444 17 F 3
Loudoun (Co.), Va., 23,274 34 H 2
Loudsville, Ga., a100 38 D 2
Loudville, Mass. 8 C 3
Loughlero, Mo. 31 L 9
Louina, Ala., a300 42 F 4
Louis, Ill. 21 H 10
Louis, Okla. 48 C 5
Louisa, L., Fla. 39 N 6
Louisa (Co.), Ia., s.c.'95, 12,786 28 L 5
Louisa (c.h.), Ky., 834 40 L 4
Louisa, La. 45 F 7
Louisa (Co.), Va., 16,997 34 G 5
Louisa (c.h.), Va., a525 34 G 4
Louisburg, Kan., s.c.'95, 615 32 H 3
Louisburg, Minn. 25 A 4
Louisburg, Mo., a100 31 F 9
Louisburg (c.h.), N. C., 667 36 N 2
Louise, Ga. 38 B 5
Louise, Ia. 28 J 3
Louise, Tex., a100 46 L 8
Louisiana, Mo., '90, 5,090; '97, a6,500 30 K 6
Louisiana (State), U. S., '90, 1,118,587 5 H 4
Louisiana (State), U. S. (large scale map of) 45
Louisiana Bend, Miss. 43 B 5
Louisville, Ala., 288 42 F 7
Louisville, Col., 596 53 H 3
Louisville (c.h.), Ga., 836 38 G 6
Louisville (c.h.), Ill., 637 21 H 8
Louisville, Kan., s.c.'95, 343 32 F 2
Louisville (c.h.), Ky., '90, 161,129; '97, a200,000 40 E 4
Louisville (c.h.), Miss., 484 43 F 4
Louisville, Mo., a200 30 K 6
Louisville, Neb., 653 29 H 3
Louisville, O., 1,323 17 H 3
Louisville, Tenn., 314 41 N 3
Louisville Jc., Col. 53 J 3
Louisville Landing, N. Y., a100 12 M 2
Lou Lou Fork, Mont. 49 B 3
Lou Lou Sta., Mont. 49 B 3
Lounsberry, N. Y., a150 13 K 7
Lounsberry, S. Dak. 27 G 1
Loup (Co.), Neb., 1,662 29 E 2
Loup (c.h.), Neb., 671 29 F 2
Loup City Sta., Neb. 29 F 2
Loup R., Neb. 29 F 2
Lourdes, Ia. 28 J 1
Louriston, Minn. 25 B 4
Louse Cr., N. Dak. 26 C 3
Louse Creek Summit, Oreg. 52 B 4
Louvale, Ga., a200 38 B 7
Lovass, Wis. 24 E 7
Love, Tex. 46 K 9
Love, Va. 34 E 5
Lovejoy, Tenn. 41 L 2
Lovejoys Sta., Ga. 38 C 5

Lovel, Okla. 48 H 2
Lovelace, Ga. 38 B 6
Lovelace, Tex. 46 K 5
Lovelaces L., La. 45 F 3
Lovelaceville, Ky., 169 40 C 2
Lovelady, Tex., a500 46 M 6
Lovelake, Mo. 30 H 5
Lovelaud, Col., 698 53 H 2
Loveland, Ia., a150 28 B 5
Loveland, O., 761 18 B 6
Loveland, Wis. 24 C 3
Loveland Pass., Col. 53 F 3
Lovell, Me. (town), 853 6 B 7
Lovell, Wyo., a300 50 L 5
Lovells L., Mass. 9 E 3
Lovell Sta., Ky. 40 H 7
Lovelock, Cal. 56 D 3
Lovelocks, Nev., 552 54 D 2
Lovelton, Pa., a100 15 K 3
Love Pt., Md. 33 K 3
Loveridge, W. Va. 35 F 4
Loves Lake, La. 45 C 2
Love Sta., Miss. 43 E 1
Lovett, Ga., a200 38 F 6
Lovett, Ind., a225 19 E 7
Lovettsville, Va., a200 34 H 2
Loveville, Md., a175 33 K 5
Loveville, Pa. 16 F 5
Lovewell, Kan. 32 D 2
Lovilla, Ia., a375 28 H 5
Loving (Co.), Tex. 3 47 D 6
Lovingston (c.h.), Va., 300 34 F 5
Lovington, Ill., 767 21 H 6
Lowdell, W. Va. 35 C 2
Lowden, Ia., s.c.'95, 495 28 M 4
Lowder, Ill., a500 21 F 6
Lowder, N. C. 36 J 4
Lowe, Kan. 32 F 4
Lowe Cr., Okla. 48 D 7
Lowell, Ark., a300 44 D 2
Lowell, Fla. 39 M 4
Lowell, Ill., a200 20 G 3
Lowell, Ind., 761 19 B 2
Lowell, Ia., a175 28 L 6
Lowell, Kan., a150 32 H 4
Lowell, Ky., a225 40 H 5
Lowell, Me. (town), 439 6 F 5
Lowell (c.h.), Mass. (city), s.c. '95, 84,367 9 C 2
Lowell, Mich., 1,829 23 L 12
Lowell, Neb. 29 F 3
Lowell, N. C., a200 36 G 4
Lowell, N. Dak. 26 E 3
Lowell, O., a50 18 G 5
Lowell, O. 17 J 2
Lowell, Oreg. 52 C 3
Lowell, Vt. (town), 1,178 7 E 3
Lowell, Wash., a700 51 C 2
Lowell, W. Va., a100 35 E 5
Lowell, Wis., s.c.'95, 331 24 J 8
Lowell Jc., Mass. 9 D 2
Lowells L., Mass. 9 E 2
Lowellville, O., 762 17 J 2
Loweltown, Me. 6 B 4
Lowemont, Kan. 32 G 2
Lower Ammonoosuc R., N. H. 7 G 6
Lower Ausable Pond, N. Y. 12 P 3
Lower Bank, N. J. 14 F 7
Lower Bartlett, N. H. 7 K 6
Lower Boise, Idaho 50 C 6
Lower Brule, S. Dak. 27 E 3
Lower Brule Ind. Res., S. Dak. 27 D 2
Lower Cabot, Vt. 7 E 5
Lower Chateaugay L., N. Y. 12 P 2
Lower Crossing Sta., Utah 54 M 3
Lower Geyser Basin, Wyo. 50 J 5
Lower Gilmanton, N. H. 7 J 9
Lower Grant Isle, Me. 6 G 1
Lower Klamath L., Oreg. 52 C 4
Lower L., Cal. 56 E 1
Lower L., Nev. 54 C 1
Lower Lake, Cal. (place) 56 C 4
Lower Little Cr., Miss. 43 E 8
Lower Marlboro, Md., a150 33 K 5
Lower Merlon (Tp.), Pa. 15 L 1
Lower Metacumbe Key, Fla. 39 P 13
Lower Muddy Butte, Col. 53 E 2
Lower Nehmahin L., Wis. 24 D 11
Lower Newport, O. 18 H 6
Lower New York Bay, N. Y. 11 O 10
Lowerpeach Tree, Ala., a275 42 B 7
Lower Penasco, N. Mex., a200 55 K 6
Lower Plain, Mass. 9 E 4
Lower Quarantine, N. Y. 11 Q 10
Lower Ramparts, Alaska 58 P 4
Lower Red L., Minn. 25 B 2
Lower Salem, O., a275 18 H 5
Lower Saranac L., N. Y. 12 O 3
Lower Squankum, N. J., a275. 14 H 5
Lower St. Clair (Tp.), Pa. 16 F 1
Lower St. Regis L., N. Y. 12 O 3
Lower Waterford, Vt. 7 G 5
Lowerys, Cal. 56 C 3
Lowes, Ky., 112 40 C 3
Lowes Crossroads, Del. 33 N 5
Lowesville, Va., a100 34 E 5
Lowgap, N. C. 36 H 1
Lowland, Col. 53 L 3
Lowland, N. C. 36 Q 4
Lowland, Va. 34 D 3
Lowonan, N. Y., a150 13 J 7
Lowman, W. Va. 35 E 1
Lowmansville, Ky. 40 L 5
Lowmoor, Ia., s.c.'95, 371 28 N 4
Lowmoor, Va., 989 34 D 5
Lowndes (Co.), Ala., 31,550 42 D 6
Lowndes (Co.), Ga., 15,102 38 E 10
Lowndes (Co.), Miss., 27,047 43 H 4
Lowndes, Mo., a100 31 M 10
Lowndesboro, Ala., a475 42 D 6
Lowndesboro Sta., Ala. 42 D 6
Lowndesville, S. C., 268 37 C 3
Low Point Sta., N. Y. 11 N 11
Lowrey, Md., a300 33 K 3
Lowrey, Miss. 43 G 1
Lowry, Ark. 44 F 2
Lowry, Ga. 38 C 5
Lowry, Minn., a175 25 B 4
Lowry, Va., a100 34 E 6
Lowry City, Mo., 368 31 E 8
Lowrys Mill, W. Va. 35 F 5
Lowryville, S. C., a275 37 F 2
Lowryville, Tenn. 41 E 4
Lowther Sta., Ia. 28 J 1
Lowville (c.h.), N. Y., 2,511 12 M 4
Lowville, Pa., a150 16 C 2
Low Wossie, Mo. 31 K 11
Loxa, Ill., a150 21 J 7
Loxley, Ala., a100 42 B 9
Loyal, Kan. 32 B 3
Loyal, Wis., s.c.'95, 418 24 E 5
Loyalhanna, Pa., a200 16 D 6
Loyalhanna Cr., Pa. 16 D 6
Loyaloak, O., a300 17 G 2
Loyalsock, Pa., a150 15 J 4
Loyal Sock Cr., Pa. 15 J 4
Loyalton, Cal., a275 56 E 3
Loyalton, S. Dak. 27 E 1
Loyal Valley, Tex., 119 46 H 7
Loyd, Ala. 42 D 2
Loyd, La. 45 E 4
Loyd, Miss., a100 43 F 3
Loyd, N. Y., a200 11 O 8
Loyd, N. C. 36 G 4
Loyd, Wis., a100 24 F 8
Loyds Neck, N. Y. 11 Q 10
Loydsville, O., a200 17 J 4
Loysburg, Pa., a300 16 F 6
Loysville, Pa., a350 15 H 6
Lozier, Tex. 47 F 8
Luana, Ia., a150 28 L 1
Lubbock (Co.), Tex., 33 47 F 4
Lubbock (c.h.), Tex. 47 F 4
Lubbub Cr., Ala. 42 A 4
Lubec, Me. (town), 2,069 6 J 6
Lubec Bay, Me. 6 J 6
Lubeck, W. Va., a200 35 C 2
Lucama, N. C., a200 36 N 3
Lucas, Idaho 50 C 1
Lucas, Ind. Ty. 48 M 1
Lucas, Ia., s.c.'95, 670 28 G 5
Lucas (Co.), Ia., s.c.'95, 13,545 28 G 5
Lucas, Kan., s.c.'95, 117 32 D 2
Lucas, Mich., a275 23 L 9
Lucas, Mo., a100 31 D 8
Lucas, O., 347 17 F 3
Lucas (Co.), O., 102,296 17 C 1
Lucas Mills, S. C. 37 D 5
Lucasville, O., a475 18 E 7
Lucca, N. Dak. 26 G 3
Luce (Co.), Mich., 2,455 22 K 5
Luce, Minn. 25 B 3
Luce, Neb. 29 F 3
Lucern, Miss. 43 F 5
Lucerne, Col. 53 J 2
Lucerne, Ind. 19 D 3
Lucerne, Kan. 32 B 2
Lucerne, Mo., a275 30 F 4
Lucerne, Tex. 47 D 6
Lucerne, Wyo. 50 K 8
Lucero, N. Mex., a250 55 K 2
Lucesco, Pa., a100 16 C 5
Lucia, N. C. 36 G 4
Lucile, Neb. 29 C 3
Lucile, W. Va. 35 D 3
Lucille L., Mich. 22 B 2
Lucin, Utah 54 J 1
Lucinda, Pa., a200 16 D 4
Luck, Wis. 24 B 3
Luckenbach, Tex., a300 46 J 7
Luckets, Va. 34 H 2
Luckey, O., a425 17 D 2
Lucknow, Miss. 43 E 6
Lucknow, S. C. 37 H 3
Lucky, Ark., a100 44 F 6
Luckyvalley, Ia., a100 28 B 3
Lucretia, Va. 34 B 7
Lucy, La., a200 45 J 6
Lucy, Tenn., a100 41 B 4
Ludden, N. Dak., a200 26 F 3
Luddington, Wis. 24 D 5
Ludell, Kan., a100 32 A 2
Ludington (c.h.), Mich., '90, 7,517; '97, a8,250 23 J 10
Ludingtonville, N. Y., a100 11 O 11
Ludlams Bay, N. J. 14 F 9
Ludlow, Cal. 57 J 8
Ludlow, Ill., 298 20 J 5
Ludlow, Ky., 2,469 40 G 2
Ludlow, Mass. (town), s.c.'95, 2,562; (vil.), s.c.'95, 2,449 8 E 4
Ludlow, Miss., a200 43 E 5
Ludlow, Mo., a200 30 E 5
Ludlow, N. Y. 11 Q 12
Ludlow, O., a225 17 B 4
Ludlow, Pa., a500 16 E 3
Ludlow, Vt. (town), 1,768; (vil.), 1,081 7 D 9
Ludlow Center, Mass. (vil.), s.c.'95, 113 8 D 4
Ludlow Mt., Vt. 7 D 9
Ludlowville, N. Y., a400 13 J 6
Ludville, Ga. 38 B 3
Luella, Ark. 44 J 7
Luella, Ga. 38 C 5
Luella, Neb. 29 B 1
Luella, Okla. 48 G 2
Luella, Tex. 46 L 4
Luera Knoll, N. Mex. 55 H 5
Lufkin (c.h.), Tex., 529 46 N 6
Lufra, Ark. 44 G 7
Lugenbeel (Co.), S. Dak. 27 C 3
Lu-ka-chu-kai Mts., Ariz. 55 F 2
Luke, Ga. 38 E 8
Lukens, Minn. 25 B 3
Lukfata, Ind. Ty. 48 N 6
Lula, Ga., a250 38 D 3
Lula, La. 45 B 3
Lula, Miss., a175 43 D 2
Lula, Va. 34 F 7
Lulah, S. C. 37 D 3
Lulah, W. Va. 35 E 4
Lula Pass, Col. 53 G 2
Lulaton, Ga., a150 38 H 9
Lulaville, Ga. 38 E 8
Luling, La., a225 45 J 7
Luling, Tex., 1,792 46 K 8
Lulu, Ark. 44 M 5
Lulu, Fla., a275 39 L 2
Lum, Mich. 23 P 11
Lumas Negras, Ariz. 55 B 6
Lumavista, Tex., a100 47 H 9
Lumber Bridge, N. C. 36 L 5
Lumber City, Ga., 471 38 F 8
Lumber City, Pa. 266 16 E 5
Lumberport, W. Va., a200 35 F 2
Lumber R., N. C. 36 L 5
Lumberton, Ala. 42 A 8
Lumberton, Miss., a375 43 E 9
Lumberton, N. J., a800 14 E 6
Lumberton, N. Mex., a300 55 H 2
Lumberton (c.h.), N. C., 584 36 M 5
Lumberton, O., a200 18 G 5
Lumberton, Va. 34 J 7
Lumberville, Pa., a325 15 M 6
Lummi I., Wash. 51 C 1
Lummi Ind. Res., Wash. 51 C 1
Lumpkin, Cal. 56 D 3
Lumpkin (Co.), Ga., 6,867 38 C 2
Lumpkin (c.h.), Ga., a1,150 38 B 7
Luna, N. Mex. 55 G 5
Luna, N. Mex., a250 55 H 4
Luna, Tex., a100 46 L 6
Luna Landing, Ark., a150 44 K 8
Lundy, Cal. 56 F 4
Lundy, Miss. 43 G 3
Lundy, Mo. 31 H 10
Lundys Lane, Pa., a100 16 B 3
Lunenburg (Co.), Va., 11,372 34 G 7
Lunenburg, Mass. (town), s.c. '95, 1,237 9 B 2
Lunenburg, Mass. (vil.), s.c. '95, 1,237 9 A 2
Lunenburg, Vt. (town), 1,019 7 H 5
Lunenburg (c.h.), Va., a125 34 G 7
Lunenburg Sta., Mass. 9 B 2
Lunenburg Sta., Vt. 7 H 5
Luning, Nev. 54 D 4
Lupton, Mich., a125 23 O 9
Lupton, N. C. 36 R 5
Lupton Sta., Col. 53 J 2
Luraville, Fla., a375 39 K 2
Luray, Ia. 28 H 3
Luray, Kan., a150 32 D 2
Luray, Mo., 246 30 J 4
Luray, S. C. 37 F 6
Luray, Tenn. 41 D 3
Luray (c.h.), Va., 1,386 34 G 3
Luray Cave, Va. 34 G 3
Luray Sta., N. C. 36 M 4
Lurd, W. Va. 35 C 4
Lusby, Ky., a150 40 G 4
Lushton, Neb., a150 29 G 3
Lusk, Ala. 42 A 7
Lusk, Wyo., 253 50 P 7
Luster, Miss. 43 G 3
Lutcher, La., a150 45 H 6
Luterton, Tenn. 41 E 2
Lutes, Neb. 29 E 1
Lutesville, Mo., 235 31 M 10
Luther, Ga. 38 G 5
Luther, Ia. 28 F 3
Luther, Mich., 1,084 23 K 9
Luther, Miss. 43 F 5
Luthersburg, Pa., a450 16 E 4
Luthers Mills, Pa., a200 15 J 3
Luthers Store, Ala. 42 B 6
Luthersville, Ga., a300 38 B 5
Lutherville, Ark., a100 44 F 4
Lutherville, Ga. (see Lutherville) 38 B 5
Lutherville, Md., 663 33 K 2
Lutman, Mo., a100 31 F 7
Luton, Ia. 28 A 3
Lutsen, Minn. 25 E 1
Luttrell, Ala. 42 F 2
Lutts, Tenn. 41 F 4
Luverne (c.h.), Ala., 451 42 E 7
Luverne, Ia., s.c.'95, 352 28 E 2
Luverne (c.h.), Minn., s.c.'95, 1,890 25 A 6
Luxembourg, Miss. 43 C 5
Luxembourg, Wis., a100 24 L 5
Luxemburg, Ia., a250 28 L 2
Luxomni, Ga., a200 38 C 4
Luxor, Pa., a200 16 D 6
Luxora, Ark. 44 N 3
Luzerne, Ia., a300 28 J 4
Luzerne, Mich. 23 N 8
Luzerne, N. Y., 868 12 P 5
Luzerne, Pa., 2,398 15 L 4
Luzerne (Co.), Pa., 201,203 15 K 4
Luzerne L., N. Y. 12 P 5
Lyceum, Ind. Ty. 48 M 5
Lycoming, N. Y., a200 13 K 5
Lycoming, Pa. 15 H 4
Lycoming (Co.), Pa., 70,559 15 H 4
Lycoming Cr., Pa. 15 H 4
Lycurgus, Ia. 28 L 1
Lydia, Kan., a300 32 A 3
Lydia, N. C. 36 N 4
Lydia, Okla. 48 J 3
Lydia, S. C., a150 37 H 3
Lydia, Tex., a100 46 N 4
Lydia, W. Va. 35 D 3
Lyell, Mt., Cal. 56 F 5
Lyell Cr., Cal. 57 L 6
Lyell Peak, Cal. 57 L 6
Lyells, Va. 34 K 5
Lyerly, Ga., a100 38 A 3
Lykens, O. 17 D 3
Lykens, Pa., 2,150 15 J 5
Lykesland, S. C. 37 G 4
Lykins, O. (see Lykens) 17 D 3
Lyle, Kan. 32 B 2
Lyle, Minn., s.c.'95, 352 25 E 6
Lyle, Wash. 51 D 4
Lyles, Ind. 19 A 8
Lyles, Tenn. 41 G 3
Lylesford, S. C. 37 F 3
Lyman, Idaho, a300 50 H 6
Lyman, Ia. 28 D 5
Lyman, Mo. 31 F 10
Lyman, Neb. 29 G 3
Lyman, N. H. (town), 543 7 G 6
Lyman, N. C. 36 O 5
Lyman, S. Dak. 27 E 3
Lyman (Co.), S. Dak., s.c.'95, 804 27 E 3
Lyman, Tex. 47 G 4
Lyman, Utah 54 L 4
Lyman, Wash. 51 C 1
Lymansville, R. I., a100 10 J 2
Lyman Viaduct Sta., Conn. 10 F 3
Lyme, Conn. (town), 977 10 F 4
Lyme, N. H. (town), 1,154 7 F 7
Lyme, O. 17 E 2
Lynbrook, N. Y., a500 11 S 14
Lynch, Cal. 57 D 7
Lynch, Ga. 38 D 2
Lynch, Md. 33 L 3
Lynch, Neb. 29 F 1
Lynch, S. C. 37 J 4
Lynch, Wis. 24 F 4
Lynchburg, N. Dak. 26 G 3
Lynchburg, O., 763 18 C 6
Lynchburg, S. C., a300 37 H 3
Lynchburg (c.h.), Tenn., 500 41 J 4
Lynchburg, Tex. 47 B 1
Lynchburg, Va., '90, 19,709; '97, a25,000 34 E 6
Lynchburg Sta., S. C. 37 H 3
Lynches R., S. C. 37 H 3
Lynch Sta., Va., 213 34 E 6
Lynchwood, S. C. 37 H 3
Lyndechester, O. 18 C 8
Lyndeboro, N. H. (town), 657 7 G 11
Lynden, Wash., 560 51 C 1
Lyndhurst, N. J., a400 14 H 2
Lyndon, Ill., 461 20 F 2
Lyndon (c.h.), Kan., s.c.'95, 911 32 G 3
Lyndon, Ky. 40 E 4
Lyndon, Me. 6 G 2
Lyndon, O., a200 18 D 6
Lyndon, Vt. (town), 2,619 7 G 5
Lyndon Center, Vt. 7 F 4
Lyndon Sta., Wis., a150 24 F 7
Lyndonville, N. Y., a500 13 F 5
Lyndonville, Vt. (village), 606 7 G 4
Lynhams, Va. 34 L 5
Lynhaven, Va. (see Lynnhaven) 34 L 7
Lynn, Ala. 42 B 2
Lynn, Col. 53 J 8
Lynn, Ind., 518 19 G 4
Lynn, Ia. 28 A 2
Lynn, La. 45 C 3
Lynn, Mass. (city), s.c.'95, 62,354 9 E 3
Lynn, Mass. (on local map) 8 E 5
Lynn, Mich. 23 Q 11
Lynn, N. Mex. 55 L 2
Lynn, Okla. 48 F 2
Lynn, Pa., a200 15 L 3
Lynn (Co.), Tex., 24 47 F 4
Lynn Beach, Mass. 8 E 5
Lynn Camp, Ky. 40 J 6
Lynncamp, W. Va. 35 E 1
Lynn Canal, Alaska 58 W 7
Lynn Center, Ill., a150 20 E 3
Lynn Channel, Alaska (see Lynn Canal) 58 W 7
Lynncreek, Miss. 43 G 4
Lynnell, Tex. 47 G 6
Lynnfield, Mass. (town), s.c.'95, 818 9 D 2
Lynnfield, Mass. (vil.), s.c.'95, 433 9 D 2
Lynnfield Center, Mass. 9 D 2
Lyngrove, Ky. 40 C 3
Lynn Harb., Mass. 8 E 5
Lynnhaven, Va. 34 L 7
Lynnhaven R., Va. 34 M 3
Lynnhaven Roads, Va. 34 M 2
Lynnport, Pa., a200 15 L 5
Lynn Sta., Ark. 44 E 8
Lynn Sta., Ky. 40 H 3
Lynnville, Ill., a200 21 E 6
Lynnville, Ind., a325 19 B 8
Lynnville, Ia., s.c.'95, 317 28 H 4
Lynnville, Ky., a300 40 C 3
Lynnville, Tenn., 243 41 H 4
Lynnville, Wis., s.c.'95, 310 24 E 8
Lyon, Ala. 42 B 6
Lyon (Co.), Ia., s.c.'95, 11,684 28 A 1
Lyon (Co.), Kan., s.c. '95, 22,492 32 F 3
Lyon (Co.), Ky., 7,628 40 A 6
Lyon (Co.), Minn., s.c.'95, 12,425 25 B 5
Lyon, Miss., a200 43 C 2
Lyon, Mont. 49 E 5
Lyon (Co.), Nev., 1,987 54 C 3
Lyon, W. Va. 35 E 2

Lyon Falls, N. Y., a200 . . . 12 M 4
Lyonla, Ky. . . . 40 C 5
Lyon Mountain, N. Y., a275 . . . 12 O 2
Lyons, Col., 574 . . . 53 H 2
Lyons, Ga., a200 . . . 38 G 7
Lyons, Ill., 732 . . . 21 B 9
Lyons (Tp.), Ill. . . . 21 B 10
Lyons, Ind., a200 . . . 19 B 7
Lyons, Ia., s.c.'95, 6,002 . . . 28 N 4
Lyons (c.h.), Kan., s.c.'95, 1,445 . . . 32 D 3
Lyons, Mich., 612 . . . 23 L 12
Lyons, Neb., 532 . . . 29 H 2
Lyons (c.h.), N. Y., 4,475 . . . 13 H 5
Lyons, N. C. . . . 36 M 2
Lyons, O., a450 . . . 17 B 1
Lyons, Okla. . . . 48 F 2
Lyons, Oreg., a200 . . . 52 C 2
Lyons, S. C. . . . 37 G 4
Lyons, Tex., a200 . . . 46 L 7
Lyons, Wash. . . . 51 H 2
Lyons, Wis., a250 . . . 24 K 9
Lyons, Wyo., a100 . . . 50 L 7
Lyonsdale, N. Y., a300 . . . 12 M 4
Lyons Farms, N. J., a100 . . . 14 H 3
Lyons Plain, Conn. . . . 10 B 5
Lyons Sta., Ind., a150 . . . 19 F 5
Lyons Sta., Ky. . . . 40 E 5
Lyon Sta., Pa. . . . 15 L 6
Lyonsville, Cal. . . . 56 D 2
Lyonsville, Mass. . . . 8 D 2
Lyonton Sta., Ind. . . . 19 B 6
Lyonville, S. Dak. . . . 27 F 3
Lyra, S. C. . . . 37 J 4
Lyrata, Fla. . . . 39 P 5
Lysander, N. Y., a300 . . . 13 J 5
Lytch, N. C. . . . 36 K 5
Lytle, Col. . . . 53 J 5
Lytle, O., a150 . . . 18 B 5
Lytle, Tex., a150 . . . 46 J 8
Lytles, Wis. . . . 24 D 7
Lytton, N. C. . . . 36 J 3
Lytton Springs, Tex. . . . 46 K 7

M

Mabel, Cal. . . . 56 C 2
Mabel, La. . . . 45 G 3
Mabel, Minn., s.c.'95, 407 . . . 25 F 6
Mabel, Mo. . . . 30 D 5
Mabel, Oreg. . . . 52 C 2
Mabel, S. Dak. . . . 27 G 3
Mabelvale, Ark. . . . 44 H 5
Maben, Miss., a200 . . . 43 F 3
Mable, Tex. . . . 47 G 1
Mableton, Ga., 128 . . . 38 B 4
Mabton, Wash. . . . 51 E 3
Mabus, Miss. . . . 43 F 4
Macclenny (c.h.), Fla., a350 . . . 39 M 2
MacDougall, N. Y. . . . 13 J 6
Macc, Ind., a300 . . . 19 C 5
Macedon, N. Y., 533 . . . 13 H 5
Macedon, O., a100 . . . 17 A 4
Macedon Center, N. Y., a150 . . . 13 H 5
Macedonia, Ala. . . . 42 D 7
Macedonia, Ill., a200 . . . 21 H 9
Macedonia, Ia., s.c.'95, 262 . . . 28 C 5
Macedonia, Ky., a100 . . . 40 A 6
Macedonia, La. . . . 45 D 2
Macedonia, Miss. . . . 43 G 4
Macedonia, S. C. . . . 37 F 4
Macedonia Brook, Conn. . . . 10 B 2
Macedonia Depot, O., a200 . . . 17 G 2
Maces Spring, Va. . . . 34 C 3
Macey, Ark. . . . 44 M 3
Macfarlan, W. Va. . . . 35 D 2
Macfarland, Wis., 166 . . . 24 H 9
Macfarlane, Wyo. . . . 50 O 7
Macgraw, Kan. . . . 32 B 2
Machen, Ga., 228 . . . 38 D 5
Machias (c.h.), Me. (town), 2,035 . . . 6 H 6
Machias, N. Y., a400 . . . 13 E 7
Machias, Wash., a100 . . . 51 D 2
Machias Bay, Me. . . . 6 J 6
Machiasport, Me., a1,400 . . . 6 J 6
Machias R., Me. . . . 6 F 2
Machias R., Me. . . . 6 H 6
Machine, Ala. . . . 42 B 3
Machipongo, Va., a100 . . . 34 M 6
Macintyre, Fla. . . . 39 G 3
Mack, N. C. . . . 36 E 4
Mack, O., a125 . . . 18 B 8
Mackall, Md. . . . 33 K 5
Mackey, Ala. . . . 42 F 2
Mackey, Ind. . . . 19 B 8
Mackey, Ia. . . . 28 F 3
Mackey Ferry, N. C. . . . 36 Q 3
Mackeyville, Pa., a175 . . . 15 H 4
Mackie, Va., a150 . . . 34 K 3
Mackinac (Co.), Mich., 7,830 . . . 22 L 5
Mackinac, Straits of, Mich. . . . 22 M 6
Mackinac, Straits of, Mich. (local map) . . . 22 C 6
Mackinac I., Mich. . . . 22 M 6
Mackinac I., Mich. (on local map) . . . 22 D 6
Mackinac Island, Mich., 750 . . . 23 M 6
Mackinac Island P. O., Mich. (on local map) . . . 22 D 6
Mackinaw, Ill., 545 . . . 20 G 4
Mackinaw, Mich., 333 . . . 23 M 6
Mackinaw, Mich. (on local map) . . . 22 B 7
Mackinaw R., Ill. . . . 20 G 4
Mackoy, Ky. . . . 40 L 3
Macksburg, Ia., s.c.'95, 243 . . . 28 E 5
Macksburg, O., 533 . . . 18 G 5
Macks Creek, Mo. . . . 31 G 9
Macksmith, Miss. . . . 43 D 8
Macksville, Ind., a300 . . . 19 B 6
Macksville, Kan., s.c.'95, 105 . . . 32 D 4
Macksville, W. Va. . . . 35 H 3
Mackville, Ky., a200 . . . 40 F 5
Mackville, Mo. . . . 30 K 6
Mackville, Wis. . . . 24 J 6
Mackys Cr., Miss. . . . 43 H 2
Macomb (c.h.), Ill., '90, 4,052; '97, a5,000 . . . 20 D 5
Macomb, Mich., a200 . . . 23 P 12
Macomb (Co.), Mich., 31,813 . . . 23 Q 12
Macomb, Mo. . . . 31 H 10
Macon (Co.), Ala., 18,439 . . . 42 F 6
Macon, Fla. . . . 39 M 6
Macon (Co.), Ga., 13,183 . . . 38 C 7
Macon (c.h.), Ga., '90, 22,746; '97, a28,800 . . . 38 D 6
Macon, Ill., 819 . . . 21 G 6
Macon (Co.), Ill., 38,083 . . . 21 G 6
Macon, Kan. . . . 32 A 3
Macon, Mich., a250 . . . 23 O 13
Macon (Co.), Mo., 30,575 . . . 30 G 5
Macon (c.h.), Mo., 3,371 . . . 30 H 5
Macon (c.h.), Miss., 1,565 . . . 43 G 4
Macon, Mont. . . . 49 L 1
Macon, Neb. . . . 29 F 3
Macon, N. C., a200 . . . 36 N 2
Macon (Co.), N. C., 10,102 . . . 36 C 4
Macon, Tenn., a200 . . . 41 C 4
Macon (Co.), Tenn., 10,878 . . . 41 K 1
Macon, Va. . . . 34 H 5
Maconpin (Co.), Ill., 40,380 . . . 21 E 7
Maconpin Cr., Ill. . . . 21 D 7
Macum, Cal. . . . 56 C 2
Macune, Tex., a150 . . . 46 N 6
Macungie, Pa., 644 . . . 15 L 6
Macwahoc, Me. (plantation), 216 . . . 6 G 4
Macy, Ind., 316 . . . 19 D 3
Macy, Ia. . . . 28 G 2
Macy, S. Dak. . . . 27 A 1
Macy, Tex., a200 . . . 46 L 7
Macyville, Kan. . . . 32 E 2
Madalin, N. Y., a875 . . . 12 P 7
Madawnsca, N. Y. . . . 12 O 2
Madawaska, Me. . . . 6 G 1
Madbury, N. H. (town), 367 . . . 7 L 10
Maddaket Harb., Mass. . . . 8 N 7
Madden, Miss. . . . 43 F 5
Madden, S. C., a175 . . . 37 D 3
Madden, Tex. . . . 47 B 6
Maddensville, Pa., a125 . . . 16 G 6
Maddequet Harb., Mass. (see Maddaket) . . . 8 N 7
Maddog, Ky. . . . 40 K 6
Maddox, Ala. . . . 42 B 3
Maddox, Tenn. . . . 41 E 4
Madeira, O., a475 . . . 18 B 6
Madelia, Minn., s.c.'95, 1,185 . . . 25 C 5
Madeline, Cal. . . . 56 E 2
Madeline Butte, Cal. . . . 56 E 2
Madeline I., Wis. . . . 24 E 1
Madeline Plains, Cal. . . . 56 E 2
Madera (Co.), Cal. . . . 57 F 5
Madera (c.h.), Cal., 950 . . . 57 E 6
Madera, Pa., a450 . . . 16 F 5
Madge, Okla., a100 . . . 48 C 5
Madge, Wis. . . . 24 C 3
Mad Horse Cr., N. J. . . . 14 C 8
Madison (Co.), Ala., 38,119 . . . 42 D 1
Madison, Ark., a100 . . . 44 L 5
Madison (Co.), Ark., 17,402 . . . 44 E 3
Madison, Cal., a450 . . . 56 C 4
Madison, Conn. (place), a850; (town), 1,129 . . . 10 E 4
Madison (Co.), Fla., s.c.'95, 13,660 . . . 39 J 2
Madison (c.h.), Fla., s.c.'95, 755 . . . 39 K 2
Madison (Co.), Ga., 11,024 . . . 38 E 3
Madison (c.h.), Ga., 2,131 . . . 38 D 4
Madison, Ill., a875 . . . 21 E 8
Madison (Co.), Ill., 51,535 . . . 21 F 8
Madison (Co.), Ind., 36,187 . . . 19 E 4
Madison (c.h.), Ind., '90, 8,936; '97, a9,000 . . . 19 F 7
Madison (Co.), Ia., s.c.'95, 16,597 . . . 28 E 5
Madison, Kan., s.c.'95, 595 . . . 32 F 3
Madison (Co.), Ky., 24,348 . . . 40 H 5
Madison (Co.), La., 14,135 . . . 45 G 2
Madison, Me. (town), 1,815 . . . 6 D 6
Madison, Md., a150 . . . 33 L 5
Madison, Mich., a100 . . . 23 O 12
Madison (c.h.), Minn., s.c.'95, 915 . . . 25 A 4
Madison (Co.), Miss., 27,321 . . . 43 D 5
Madison, Mo., 486 . . . 30 H 6
Madison (Co.), Mo., 9,268 . . . 31 M 10
Madison (Co.), Mont., 4,692 . . . 49 E 4
Madison (Co.), Neb., 13,669 . . . 29 G 2
Madison (c.h.), Neb., 930 . . . 29 G 2
Madison, N. H. (town), 554 . . . 7 K 7
Madison, N. J., s.c.'95, 3,250 . . . 14 G 2
Madison, N. Y., 390 . . . 12 M 6
Madison (Co.), N. Y., 42,892 . . . 12 L 6
Madison, N. C., 450 . . . 36 J 2
Madison (Co.), N. C., 17,805 . . . 36 D 3
Madison, O., 738 . . . 17 H 1
Madison (Co.), O., 20,057 . . . 18 D 5
Madison (c.h.), S. Dak., s.c.'95, 2,006 . . . 27 G 2
Madison (Co.), Tenn., 30,497 . . . 41 D 3
Madison (Co.), Tex., 8,512 . . . 46 M 7
Madison (Co.), Va., 10,225 . . . 34 G 4
Madison (c.h.), Va., 353 . . . 34 G 4
Madison, Wash. . . . 51 D 2
Madison (c.h.), W. Va., a250 . . . 35 C 4
Madison (c.h. and State capital), Wis., s.c.'95, 15,950 . . . 24 H 8
Madison Barracks, N. Y. . . . 12 K 4
Madisonburg, O., a125 . . . 17 G 3
Madisonburg, Pa., a250 . . . 15 H 5
Madison Cross Roads, Ala. . . . 42 D 1
Madison Jc., Ia. . . . 28 F 1
Madison L., S. Dak. . . . 27 G 3
Madison Lake, Minn., s.c.'95, 366 . . . 25 D 5
Madison Mills, O., a225 . . . 18 D 5
Madison R., Mont. . . . 49 E 4
Madison Range, Mont. . . . 49 E 4
Madisons Butte, Oreg. . . . 52 F 1
Madison Springs, Ga. . . . 38 E 3
Madison Sta., Ala., a500 . . . 42 D 1
Madison Sta., Miss., a200 . . . 43 D 6
Madison Sta., O. . . . 18 F 7
Madisonville (c.h.), Ky., 2,212 . . . 40 B 6
Madisonville, La., 574 . . . 45 J 6
Madisonville, Mo. . . . 30 J 6
Madisonville, O., '90, 2,214; '97, a3,500 . . . 18 B 6
Madisonville (c.h.), Tenn., 313 . . . 41 N 3
Madisonville (c.h.), Tex., 418 . . . 46 M 7
Madisonville Sta., O. . . . 18 D 8
Madkin Mt., Ala. . . . 42 D 1
Madley Sta., Pa. . . . 16 E 7
Madney Cr., Cal. . . . 56 E 1
Mad R., Cal. . . . 56 A 2
Mad R., Conn. . . . 10 C 2
Mad R., N. H. . . . 7 H 7
Mad R., N. Y. . . . 17 C 4
Mad R., O. . . . 18 C 5
Mad R., Vt. . . . 7 C 6
Madrid, Ia., s.c.'95, 804 . . . 28 F 4
Madrid, Me. (town), 441 . . . 6 C 6
Madrid, Neb., 178 . . . 29 C 3
Madrid, N. Mex. . . . 55 J 3
Madrid, N. Y., 605 . . . 12 M 2
Madrid Springs, N. Y., a225 . . . 12 M 2
Madry, Mo. . . . 31 E 11
Madsen, Wis. . . . 24 L 6
Macystown, Ill., a125 . . . 21 E 9
Magalia, Cal., a150 . . . 56 D 3
Magazine, Ark., 183 . . . 44 E 4
Magazine Mt., Ark. . . . 44 E 4
Magda, Kan. . . . 32 F 3
Magdalen, Mont. . . . 49 E 5
Magdalena, N. Mex., a500 . . . 55 H 4
Magdalena Mts., N. Mex. . . . 55 H 5
Magee, La. . . . 45 J 5
Magee, Miss. . . . 43 E 7
Magellan, Tenn. . . . 41 M 4
Magenta, Tex. . . . 47 E 2
Magenta Sta., Miss. . . . 43 C 4
Maggard, Ky., a100 . . . 40 L 6
Maggie, Va. . . . 34 C 6
Magic, Ala. . . . 42 B 2
Magnavista, Miss. . . . 43 B 5
Magness, Ky. . . . 40 C 3
Magnet, Ark. . . . 44 G 6
Magnet, Mo. . . . 30 A 4
Magnet, Neb. . . . 29 G 1
Magnetic Springs, O., 257 . . . 17 D 4
Magnolia, Ala., a375 . . . 42 B 6
Magnolia (c.h.), Ark., 1,486 . . . 44 F 8
Magnolia, Del., 216 . . . 33 N 3
Magnolia, Ga. . . . 38 C 9
Magnolia, Ill., 287 . . . 20 G 3
Magnolia, Ia., a275 . . . 28 B 4
Magnolia, Ky., a100 . . . 40 E 6
Magnolia, La. . . . 45 H 5
Magnolia, La. . . . 45 O 3
Magnolia, Md., a100 . . . 33 L 2
Magnolia, Mass. (village), s.c. '95, 247 . . . 9 F 2
Magnolia, Minn., a100 . . . 25 A 6
Magnolia (c.h.), Miss., 676 . . . 43 D 8
Magnolia, N. J., a575 . . . 14 D 6
Magnolia, N. C., 460 . . . 36 N 5
Magnolia, N. Dak. . . . 26 G 3
Magnolia, O., a325 . . . 17 H 3
Magnolia, S. C., 484 . . . 37 H 3
Magnolia, Tenn. . . . 41 F 2
Magnolia, Va., a100 . . . 34 L 7
Magnolia, W. Va., a175 . . . 35 K 1
Magnolia, Wis., a125 . . . 24 H 9
Magnolia Grove, Fla. . . . 39 O 3
Magnolia Springs, Ala., a475 . . . 42 B 10
Magnolia Springs, Fla. . . . 39 N 2
Magnolia Springs, Tex., a100 . . . 46 O 7
Magnolia Sta., Mass. . . . 9 E 2
Magnolia Sta., Wis. . . . 24 H 9
Magollin (Co.), Ky., 9,196 . . . 40 K 5
Magog Pond, Mass. . . . 9 C 2
Magothy R., Md. . . . 33 K 3
Magruder, Md. . . . 33 D 4
Mahaffey, Pa., 627 . . . 16 E 5
Mahalasville, Ind., a250 . . . 19 C 6
Mahan, Ala. . . . 42 F 1
Mahan, Pa. . . . 16 B 5
Mahanoy City, Pa., '90, 11,286; '97, a14,000 . . . 15 K 5
Mahanoy Cr., Pa. . . . 15 J 5
Mahanoy Mt., Pa. . . . 15 J 5
Mahanoy Plane, Pa., a1,500 . . . 15 K 5
Mahantango, Pa. . . . 15 H 5
Mahantango Cr., Pa. . . . 15 J 5
Mahaska (Co.), Ia., s.c.'95, 32,496 . . . 28 H 5
Mahaska, Kan., s.c.'95, 115 . . . 32 E 2
Maher, Col. . . . 53 C 5
Maherville, Kan. . . . 32 D 3
Mah-kin Rapids, Wash. . . . 51 F 1
Mahogany Mt., Oreg. . . . 52 H 3

Maholm, O., a175 . . . 18 F 5
Mahomet, Ill., 473 . . . 20 J 5
Mahon, Miss. . . . 43 E 1
Mahone, Va. . . . 34 B 6
Mahoning, Minn. . . . 25 D 2
Mahoning (Co.), O., 55,979 . . . 17 J 2
Mahoning, Pa., a150 . . . 16 D 5
Mahoning Cr., Pa. . . . 15 L 5
Mahoning Cr., Pa. . . . 16 D 5
Mahoning R., O. . . . 17 H 3
Mahoningtown, Pa., a1,500 . . . 16 B 5
Mahontango Mt., Pa. . . . 15 J 5
Mahopac, N. Y., a500 . . . 11 P 9
Mahopac Falls, N. Y., a100 . . . 11 P 9
Mahopac L., N. Y. . . . 11 N 12
Mahopac Mines, N. Y. . . . 11 N 12
Mahtowa, Minn. . . . 25 E 3
Mahwah, N. J., a175 . . . 14 H 1
Maida, N. Dak. . . . 26 F 1
Malden, Mont., a375 . . . 49 G 2
Malden, N. C. 264 . . . 36 G 3
Malden Cr., Pa. . . . 15 L 5
Malden Peak, Oreg. . . . 52 D 3
Malden Rock, Wis., s.c.'95, 312 . . . 24 B 5
Maldens, Va. . . . 34 H 5
Maldstone, Vt. (town), 198 . . . 7 H 4
Maln City, Mo. . . . 31 D 8
Maln Divide or Rocky Mts., Mont. . . . 49 C 2
Maine (Tp.), Ill. . . . 21 B 8
Maine, Minn. . . . 25 B 3
Maine, N. Y., a425 . . . 12 K 7
Maine (State), U. S., '90, 661,086 . . . 5 N 1
Maine (State), U. S. (large scale map of) . . . 6
Maine Avenue, N. J., a100 . . . 14 E 8
Maine Prairie, Cal. . . . 56 D 4
Maine Prairie, Minn., a100 . . . 25 C 4
Mainesburg, Pa., 194 . . . 15 J 3
Maine Sta., Ia. . . . 28 H 6
Maineville, O., 256 . . . 18 B 6
Main Pass, La. . . . 45 L 8
Mains, Ky., a125 . . . 40 H 3
Mainstream, Me. . . . 6 D 6
Malaville, Pa., a150 . . . 15 K 5
Maitland, Ala. . . . 42 F 4
Maitland, Mo., 484 . . . 30 B 4
Maitland, Pa. . . . 15 H 5
Maitland, S. Dak. . . . 27 A 3
Maize, Kan., a150 . . . 32 E 4
Major, Tenn. . . . 41 J 2
Major, Va. . . . 34 A 7
Major Longs Cr., N. Mex. . . . 55 M 2
Majors, Neb. . . . 29 F 3
Majors Peak, Mont. . . . 49 E 3
Majorsville, W. Va. . . . 35 F 1
Makah Ind. Res., Wash. . . . 51 A 1
Makanda, Ill., 344 . . . 21 G 10
Makatoka, N. C. . . . 36 N 6
Makelyville, N. C., a100 . . . 36 Q 4
Mala, S. C. . . . 37 C 2
Malabar, Cape, Fla. . . . 39 P 6
Malabar, Fla. . . . 39 P 7
Malachite, Col. . . . 53 H 7
Malad City (c.h.), Idaho, a775 . . . 50 G 7
Malade or Big Wood R., Idaho. . . . 50 E 6
Malaga, Cal. . . . 57 F 6
Malaga, N. J., a400 . . . 14 D 7
Malaga, N. Mex. . . . 55 M 6
Malaga, O., a175 . . . 18 H 5
Malaga, Wash. . . . 51 E 2
Malakoff, Tex., a300 . . . 46 M 5
Malaspina Glacier, Alaska . . . 58 T 7
Malbone, Ga. . . . 38 B 3
Malcolm, Ala. . . . 42 B 8
Malcolm, Ind. . . . 19 B 6
Malcolm, Md., a150 . . . 33 J 5
Malcolm, Neb. . . . 29 H 3
Malcolm, Wis. . . . 24 H 4
Malcom, Ia., s.c.'95, 442 . . . 28 H 4
Malden, Ill., 319 . . . 20 G 3
Malden, Mass. (city), s.c. '95, 29,708 . . . 9 D 3
Malden, Mass. (on local map) . . . 8 D 5
Malden, Mo., 943 . . . 31 M 11
Malden, N. Y., a500 . . . 12 P 7
Malden, W. Va., 355 . . . 35 C 4
Malden Branch, Ga. . . . 38 J 7
Malden Bridge, N. Y., a100 . . . 12 P 7
Malee, N. C. . . . 36 K 4
Malesus, Tenn. . . . 41 D 3
Malheur, Oreg. . . . 52 H 2
Malheur (Co.), Oreg., 2,601 . . . 52 H 3
Malheur L., Oreg. . . . 52 G 3
Malheur R., Oreg. . . . 52 H 3
Malheur R., North Fork of, Oreg. . . . 52 G 2
Malinda, Ga. . . . 38 D 3
Malinda, Neb. . . . 29 A 1
Maline Cr., Mo. . . . 30 L 2
Malinta, O., a100 . . . 17 B 2
Mallard, Ia., s.c.'95, 155 . . . 28 D 2
Mallard, Tex. . . . 46 K 4
Mallettbay, Vt. . . . 7 B 4
Mallet Creek, O., a300 . . . 17 G 2
Mallory, Fla. . . . 39 K 3
Mallory, N. Y., a350 . . . 13 K 5
Mallory, S. C., a100 . . . 37 J 3
Mallorys, Tenn. . . . 41 H 3
Mallorysville, Ga. . . . 38 F 4
Mallow, Va. . . . 34 C 5
Malmo, Minn. . . . 25 D 3
Malmo, Neb., a225 . . . 29 H 2
Malmo, N. C. . . . 36 N 6
Malone, Ia. . . . 28 N 4
Malone (c.h.), N. Y., '90, 4,986; '97, a9,000 . . . 12 O 2
Malone, Tex. . . . 47 B 6
Malone, Wis. . . . 24 K 7
Maloney, S. Dak. . . . 27 G 1

Malott, Wash. ..... 51 F 1
Maloy, Ia., a250 ..... 28 E 6
Mal Pais, Ariz. ..... 55 B 6
Mal Paisor, N. Mex. ..... 55 J 5
Malta, Col., 109 ..... 53 F 4
Malta, Idaho ..... 50 F 7
Malta, Ill., 461 ..... 20 H 2
Malta, Mont., a200 ..... 49 J 1
Malta, N. Y., a200 ..... 12 P 6
Malta, O., 865 ..... 18 G 5
Maltabend, Mo., 449 ..... 30 F 6
Maltaville, N. Y. ..... 12 P 6
Maltby, Wash. ..... 51 C 2
Malty, Mo. ..... 31 D 10
Malung, Minn. ..... 25 B 1
Malvern (c.h.), Ark., 1,520 ..... 44 G 6
Malvern, Ill. ..... 20 F 2
Malvern, Ia., s.c.'95, 1,091 ..... 28 B 6
Malvern, O., 638 ..... 17 H 3
Malvern, Pa., 641 ..... 15 L 6
Malvern Hill, Va. ..... 34 B 4
Malvern Hill, Va. ..... 34 J 6
Mamaroneck, N. Y., a1,600 ..... 11 P 10
Mamaroneck, N. Y. (town), 2,385 ..... 11 N 14
Mammoth, Ariz. ..... 55 E 6
Mammoth, Pa., a700 ..... 16 D 6
Mammoth, Utah, s.c.'95, 389 .. 54 K 3
Mammoth, W. Va. ..... 35 D 4
Mammoth Cave, Ky. ..... 40 D 6
Mammoth Hot Springs, Wyo., a100 ..... 50 J 5
Mammoth Spring, Ark., a1,200. 44 J 2
Mammoth Tank, Cal. ..... 57 K 9
Mamon, La. ..... 45 E 5
Man, W. Va. ..... 35 C 5
Mana, N. C. ..... 36 H 2
Manadahill, Pa. ..... 15 J 6
Manahawkin, N. J., a850 ..... 14 G 7
Manalapan, N. J. a300 ..... 14 G 4
Manalapan Br., N. J. ..... 14 G 4
Manamin Cr., Minn. ..... 25 B 1
Manannah, Minn., a125 ..... 25 C 4
Manard, Ind. Ty. ..... 48 M 3
Manasquan, N. J., s.c.'95, 1,427 ..... 14 H 5
Manasquan R., N. J. ..... 14 G 5
Manassa, Col., 642 ..... 53 G 8
Manassas, Ga. ..... 38 H 7
Manassas (c.h.), Va., 530 ..... 34 J 3
Manassa Sta., Col. ..... 53 F 8
Man-as-tash Cr., Wash. ..... 51 E 3
Manatee, Fla., s.c.'95, 280 .... 39 M 8
Manatee (Co.), Fla., s.c.'95, 3,830 ..... 39 M 8
Manatee R., Fla. ..... 39 M 8
Manawa, Wis., s.c.'95, 123 .... 24 J 6
Manayunk, Pa. ..... 15 M 1
Manby Pt., Alaska ..... 58 T 7
Mancelona, Mich., 1,205 ..... 23 L 8
Manchac, La., a125 ..... 45 G 6
Manchaca, Tex. ..... 46 K 7
Manchaug, Mass. (village), s.c.'95, 1,566 ..... 9 B 4
Manchaug Pond, Mass. ..... 8 G 4
Manchester, Cal., a100 ..... 56 B 4
Manchester, Conn. (place), a2,500; (town), 8,222 ..... 10 E 2
Manchester, Ill., 408 ..... 21 E 6
Manchester, Ind., a300 ..... 19 F 6
Manchester, c.h.), Ia., s.c.'95, 2,683 ..... 28 L 3
Manchester, Kan., a125 ..... 32 E 2
Manchester, Ky. ..... 40 J 3
Manchester (c.h.), Ky., a500 ... 40 J 6
Manchester, Me.(town), 6I2 .... 6 D 7
Manchester, Md., 273 ..... 33 J 2
Manchester, Mass. (town), s.c. '95, 1,876 ..... 9 E 2
Manchester, Mass. (village), s.c. '95, 1,876 ..... 9 E 2
Manchester, Mich., 1,191 ..... 23 N 13
Manchester, Minn. ..... 25 D 6
Manchester, Mo., a300 ..... 31 L 7
Manchester, Neb. ..... 29 E 2
Manchester (c.h.), N. H. (city), '90, 44,126; '97, a55,000 ..... 7 J 11
Manchester, N. J. ..... 14 G 5
Manchester (Tp.), N. J., s.c.'95, 4,993 ..... 14 A 1
Manchester, N. Y., a800 ..... 13 H 6
Manchester, N. C. ..... 36 M 4
Manchester, O., 1,965 ..... 18 C 7
Manchester, Pa., 513 ..... 15 J 6
Manchester, S.Dak., s.c.'95, 284 27 G 2
Manchester (c.h.), Tenn., 621.. 41 J 4
Manchester (c.h.), Vt. (town), 1,907 ..... 7 B 10
Manchester, Va., 9,246 ..... 34 J 5
Manchester, Va. (on local map) 34 A 4
Manchester, Wis., a1,052 ..... 24 H 7
Manchester Bridge, N. Y., a400 11 F 8
Manchester Center, Vt., a500.. 7 B 10
Manchester Depot, Vt., a200... 7 C 10
Manchester Green, Conn., a400 10 F 2
Mancos, Col., a250 ..... 53 B 8
Man Cr., Col. ..... 53 C 4
Man Cr., Wis. ..... 24 E 4
Mandan (c.h.), N. Dak., 1,328. 26 D 3
Mandana, N. Y. ..... 13 K 6
Mandarin, Fla., a700 ..... 39 N 2
Manderson, S. Dak. ..... 27 B 3
Mandeville, Ark. ..... 44 E 8
Mandeville, Ga. ..... 38 A 4
Mandeville, La., 1,012 ..... 45 J 6
Mandeville, Mo. ..... 30 E 5
Mandeville Jc., La. ..... 45 J 6
Mandeville Sta., S. C. ..... 37 J 2
Mandt, N. Dak. ..... 26 G 1
Manese, Okla. ..... 48 E 3
Maness, Va. ..... 34 B 3
Manestee, Tex. ..... 47 G 6
Manfred, N. Dak. ..... 26 E 2
Mangham, La. ..... 45 F 2
Mango, Fla. ..... 39 M 6
Mangohick, Va. ..... 34 J 5
Mangrove Swamp, Fla. ..... 39 P 12
Mangum, N. C. ..... 36 K 4
Mangum (c.h.), Okla., 202.... 48 D 5
Manhansset House, N. Y. ..... 11 S 9
Manhasset, N. Y., a700 ..... 11 S 13
Manhasset Bay, N. Y. ..... 11 S 12
Manhattan, Ill., 257 ..... 20 K 3
Manhattan, Ind., a100 ..... 19 C 5
Manhattan (c.h.), Kan., s.c.'95, 2,980 ..... 32 F 2
Manhattan, Mont., a200 ..... 49 E 4
Manhattan, Borough of, N. Y., '97, a2,000,000 ..... 11 Q 13
Manhattan, Pa., a200 ..... 15 H 3
Manhattan, Wyo. ..... 50 P 5
Manhattan Beach, N. Y. ..... 11 Q 15
Manhattanville, N. Y. ..... 11 Q 13
Manhawken Bay, N. J. ..... 14 H 7
Manheim, Ill. ..... 21 A 8
Manheim, Pa., 2,070 ..... 15 K 6
Manifest, La. ..... 45 F 3
Manilla, Ind., a400 ..... 19 E 5
Manilla, Ia., s.c.'95, 636 ..... 28 C 4
Manistee, Ala. ..... 42 C 8
Manistee (Co.), Mich., 24,230.. 23 J 9
Manistee (c.h.), Mich., '90, 12,812; '97, a13,500 ..... 23 J 9
Manistee Crossing, Mich. ..... 23 K 9
Manistee Jc., Mich. ..... 23 J 10
Manistee R., Mich. ..... 23 J 9
Manistique (c.h.), Mich., 2,940. 22 J 6
Manistique L., Mich. ..... 22 K 5
Manistique R., Mich. ..... 22 J 5
Manito, Ill., 444 ..... 20 F 5
Manitou, Col., 1,439 ..... 53 J 5
Manitou, Ky., a100 ..... 40 A 6
Manitou, N. Dak. ..... 26 E 1
Manitou I., Mich. ..... 22 F 3
Manitou I., Wis. ..... 24 E 1
Manitou Jc., Col. ..... 53 J 5
Manitou Park, Col. ..... 53 H 4
Manitowish, Wis. ..... 24 F 2
Manitowoc (Co.), Wis., s.c.'95, 40,802 ..... 24 L 6
Manitowoc (c.h.), Wis., s.c.'95, 9,427 ..... 24 L 6
Mankato (c.h.), Kan., s.c.'95, 767 ..... 32 D 2
Mankato (c.h.), Minn., s.c.'95, 10,173 ..... 25 D 5
Mankato, Neb. ..... 29 F 1
Mankato Jc., Minn. ..... 25 C 5
Man L., Minn. ..... 25 C 3
Manley, Minn. ..... 25 A 6
Manley, Neb. ..... 29 H 3
Manlius, Ill. ..... 20 F 3
Manlius, N. Y., 942 ..... 12 L 5
Manlius Center, N. Y., a150... 12 L 5
Manly, Ia., a250 ..... 28 G 1
Manly, N. C., 192 ..... 36 L 4
Manlyville, Tenn. ..... 41 E 2
Mannboro, Va. ..... 34 H 6
Mannfield, Fla. ..... 39 M 5
Manule, Tenn. ..... 41 F 4
Manning, Ia., s.c.'95, 1,144.... 28 C 4
Manning, Kan. ..... 32 B 3
Manning, La. ..... 45 C 2
Manning, Mich. ..... 23 N 6
Manning, Mo. ..... 31 O 10
Manning, N. C. ..... 36 H 3
Manning (c.h.), S. C., 1,069... 37 H 4
Manning, Wis. ..... 24 E 8
Manningham, Ala., a175 ..... 42 D 7
Manning Pt., Alaska ..... 58 S 1
Mannington, Ky., a125 ..... 40 B 6
Mannington, W. Va., 908 ..... 35 F 1
Manns Choice, Pa., 363 ..... 16 E 6
Mannsdale, Miss. ..... 43 D 5
Manns Harbor, N. C. ..... 36 S 3
Manns L., Oreg. ..... 52 G 4
Mannsville, Ind. Ty. ..... 48 J 6
Mannsville, Ky., a100 ..... 40 F 6
Mannsville, N. Y., 389 ..... 12 K 4
Mannville, Fla. ..... 39 N 3
Mannville, S. C. ..... 37 H 3
Mano, Mo. ..... 31 E 11
Manoa, Pa., a400 ..... 15 L 1
Man of War Harb., Fla. ..... 39 H 9
Manokin R., Del. ..... 33 M 6
Manomet, Mass. (vil.), s.c.'95, 370 ..... 9 F 5
Manomet Hill, Mass. ..... 9 F 5
Manomet Pt., Mass. ..... 9 F 5
Manomuskin Cr., N. J. ..... 14 E 8
Manor, Ga., a150 ..... 38 F 9
Manor, Tex., 405 ..... 46 K 7
Manorhill, Pa., a300 ..... 16 G 5
Manorhill, N. Y. ..... 12 O 7
Manor Lands Sta., Md. ..... 33 A 2
Manor Sta., Pa., 578 ..... 16 G 6
Manorville, N. Y., a350 ..... 11 R 10
Manorville, Pa., 392 ..... 16 D 5
Manown, Pa. ..... 16 C 6
Manse, Ky. ..... 40 H 5
Manse, Nev. ..... 54 G 6
Manset, Me. ..... 6 H 9
Mansfield, Ark., 243 ..... 44 D 4
Mansfield, Cal. ..... 57 D 7
Mansfield, Conn. (place), a200; (town), 1,911 ..... 10 G 2
Mansfield, Ill., 533 ..... 20 H 5
Mansfield, Ind., a300 ..... 19 B 5
Mansfield (c.h.), La., 908 ..... 45 B 2
Mansfield, Mass. (town), s.c.'95, 3,722 ..... 9 D 4
Mansfield, Mass. (village), s.c. '95, 3,265 ..... 9 D 4
Mansfield, Mich. ..... 22 E 5
Mansfield, Minn. ..... 25 E 3
Mansfield, Mo., a525 ..... 31 G 10
Mansfield, Neb. ..... 29 A 1
Mansfield (c.h.), O., 13,173 ..... 17 F 3
Mansfield, Pa., 1,762 ..... 15 H 3
Mansfield, S. Dak. ..... 27 F 1
Mansfield, Tenn. ..... 41 E 2
Mansfield, Tex., 418 ..... 46 K 5
Mansfield, W. Va. ..... 35 F 2
Mansfield Center, Conn., a350.. 10 G 2
Mansfield Depot, Conn., a200... 10 F 2
Mansfield L., Alaska ..... 58 R 5
Mansfield Mt., Vt. ..... 7 C 4
Mansford, Wash. ..... 51 D 1
Manson, Ind. ..... 19 C 4
Manson, Ia., s.c.'95, 1,214 ..... 28 D 2
Manston, Minn., a150 ..... 25 A 3
Mansungun L., Me. ..... 6 E 3
Mansura, La., 144 ..... 45 E 4
Mantachie, Miss., a375 ..... 43 G 2
Mantador, N. Dak. ..... 26 G 3
Manteno, Ill., 627 ..... 20 K 3
Manteno, Ia. ..... 28 B 4
Manteno, Kan ..... 32 B 3
Manteo (c.h.), N. C., a375 ..... 36 S 3
Manti, Ala. ..... 42 D 7
Manti (c.h.), Utah, s.c. '95, 2,328 ..... 54 L 3
Mantoloking, N. J. ..... 14 H 5
Manton, Cal. ..... 56 D 2
Manton, Mich., 661 ..... 23 L 9
Manton, R. I., a600 ..... 10 K 2
Mantorville (c.h.), Minn., s.c. '95, 551 ..... 25 E 5
Mantua, Ala. ..... 42 B 4
Mantua, N. J., a525 ..... 14 D 6
Mantua, O., 676 ..... 17 H 2
Mantua Sta., O. ..... 17 H 2
Manuelito, N. Mex., a150 ..... 55 F 3
Manumuskin, N. J., a100 ..... 14 E 8
Manunka Chunk, N. J. ..... 14 D 2
Manvel, Cal. ..... 57 K 7
Manvel, N. Dak., a200 ..... 26 G 1
Manvel, Tex. ..... 46 M 8
Manville, Ill. ..... 20 H 3
Manville, Ind. ..... 19 F 7
Manville, R. I., a2,000 ..... 10 J 2
Manville, Wyo. ..... 50 P 7
Many (c.h.), La., 133 ..... 45 C 3
Many Point L., Minn. ..... 25 B 2
Many Springs, Mo. ..... 31 K 11
Manzana, Cal. ..... 57 G 8
Manzanita Knob, Cal. ..... 57 G 6
Manzano, N. Mex. ..... 55 J 4
Manzano Range, N. Mex. ..... 55 J 4
Manzanola, Col., a100 ..... 53 L 6
Mapes, N. Dak. ..... 26 F 1
Maple, S. C., a375 ..... 37 G 5
Maple R., S. Dak. ..... 27 F 1
Maple, Wis. ..... 24 C 1
Maplebay, Minn. ..... 25 A 2
Maple City, Kan. ..... 32 F 4
Maple City, Mich., a100 ..... 23 K 8
Maple Cr., Neb. ..... 29 H 2
Maple Cr., N. Dak. ..... 26 F 3
Maple Cr., Wyo. ..... 50 M 2
Maple Creek, Cal. (place) ..... 56 B 2
Maple Cypress, N. C. ..... 36 P 4
Mapledale, W. Va. ..... 35 F 5
Maple Grange, N. J. ..... 14 G 1
Maplegrove, Ala., a100 ..... 42 F 2
Maplegrove, Ia. ..... 28 E 5
Maplegrove, Ky., a100 ..... 40 A 7
Maple Grove, Me. ..... 6 H 2
Maple Grove, Mass. ..... 8 B 2
Maple Grove, Mich., a100 ..... 23 L 12
Maplegrove, Mo. ..... 31 D 10
Maplegrove, O. ..... 17 D 2
Maplegrove, Va. ..... 34 K 4
Maplegrove, Wis., a100 ..... 24 L 6
Maplehelght, O., a125 ..... 17 E 4
Maplehill, Ia. ..... 28 D 1
Maplehill, Kan., a150 ..... 32 F 2
Maplehill, N. C. ..... 36 O 5
Maplehill, Pa., a300 ..... 15 H 4
Maplelake, Minn., s.c.'95, 280. 25 C 4
Maple Landing, La. ..... 28 A 3
Mapleleaf, Ia. ..... 28 J 1
Maple or Stillwater Cr., Mont.. 49 B 1
Maple Park, Ill., 382 ..... 20 H 2
Mapleplain, Minn., a150 ..... 25 D 4
Maple R. Ia. ..... 28 B 3
Maple R., Mich. ..... 23 M 11
Maple R., N. Dak. ..... 26 G 3
Maple Rapids, Mich., 533 ..... 23 M 11
Mapleridge, Mich., a275 ..... 23 N 9
Mapleridge, Minn. ..... 25 D 4
Maple Ridge Sta., Mich. ..... 22 H 5
Maple River, Ia., a100 ..... 28 D 3
Maples, Ind., a200 ..... 19 G 2
Maples, Mo. ..... 31 J 9
Mapleshade, N. J., a125 ..... 14 E 6
Maples Mill, Ill. ..... 20 E 5
Maplestreet, N. Y. ..... 13 E 5
Maplesville, Ala., a275 ..... 42 D 5
Maplesville, Ky. ..... 40 H 6
Mapleton, Ill. ..... 20 F 4
Mapleton, Ind., a325 ..... 19 D 5
Mapleton, Ia., s.c.'95, 1,118 ... 28 B 3
Mapleton, Kan., a175 ..... 32 G 3
Mapleton, Me. (town), 832..... 6 G 2
Mapleton, Mich., a200 ..... 23 K 8
Mapleton, Minn., s.c.'95, 823 .. 25 D 6
Mapleton, Mo. ..... 30 G 4
Mapleton, N. Y. ..... 13 E 5
Mapleton, N. Y. ..... 13 J 6
Mapleton, N. C. ..... 36 P 2
Mapleton, N. Dak. 119 ..... 26 H 3
Mapleton, O., a125 ..... 17 H 3
Mapleton, Utah ..... 54 L 2
Mapleton, Va. ..... 34 M 3
Mapleton, Wis., a100 ..... 24 K 8
Mapleton Depot, Pa., 715 ..... 16 G 6
Mapletown, Pa., a100 ..... 16 B 7
Maple Valley, Mich. ..... 23 L 11
Maplevalley, N. Y., a125 ..... 12 N 6
Maplevalley, Wis., a300 ..... 24 K 4
Maplevalley, Wash. ..... 51 D 2
Mapleville, Neb. ..... 29 H 2
Mapleville, R. I., a1,000 ..... 10 J 2
Maplewood, Ind., a125 ..... 19 C 5
Maplewood, Mo. ..... 30 K 3
Maplewood, N. H. ..... 7 H 5
Maplewood, N. J., a500 ..... 14 G 3
Maplewood, O., a175 ..... 17 C 4
Maplewood, O. ..... 18 C 8
Maplewood, Pa. ..... 15 M 4
Maplewood, W. Va., a200 ..... 35 E 5
Maplewood, Wis. ..... 24 M 5
Mappsville, Va., a200 ..... 34 N 5
Maquam, Vt. ..... 7 B 3
Maquoketa (c.h.), Ia., s.c.'95, 3,448 ..... 28 M 3
Maquoketa R., Ia. ..... 28 L 3
Maquon, Ill., 501 ..... 20 E 4
Marais Cr., Mo. ..... 31 J 8
Marathon, Ia., s.c.'95, 453 .... 28 C 2
Marathon, N. Y., 1,198 ..... 12 L 7
Marathon, O., a175 ..... 18 B 6
Marathon, Tex. ..... 47 D 7
Marathon, Wis., s.c.'95, 405... 24 G 5
Marathon (Co.), Wis., s.c.'95, 36,598 ..... 24 G 5
Marble, Ark. ..... 44 E 2
Marble, Col., a100 ..... 53 D 4
Marble, Ind. Ty. ..... 48 N 3
Marble, N. C. ..... 36 B 4
Marble, Wis. ..... 24 J 5
Marble Cañon, Ariz. ..... 55 D 2
Marblecliff, O., a125 ..... 17 D 4
Marbledale, Conn., a250 ..... 10 B 3
Marble Falls, Tex., 587 ..... 46 J 7
Marblehead, Ill. ..... 20 C 6
Marblehead, Mass. (town), s.c. '95, 7,671 ..... 9 E 3
Marblehead, Mass. (village), s.c.'95, 7,448 ..... 9 E 2
Marblehead, O., a750 ..... 17 E 1
Marblehead, Pt., O. ..... 17 E 1
Marblehead Harb., Mass. ..... 9 E 2
Marblehead Jc., O. ..... 17 E 1
Marblehead Neck, Mass. ..... 9 E 3
Marblehill, Ind., a100 ..... 19 F 7
Marble Hill, Mass. ..... 9 B 3
Marblehill (c.h.), Mo., 257 .... 31 N 10
Marblemount, Wash. ..... 51 D 1
Marble Mt., N. J. ..... 14 D 3
Marble Ridge, Mass. ..... 9 D 2
Marble Rock, Ia., s.c.'95, 503.. 28 H 2
Marble Switch, Tenn. ..... 41 M 4
Marbleton, Tenn. ..... 41 R 2
Marbletown, N. Y., a225 ..... 12 O 8
Marble Valley, Ala., a325 ..... 42 E 4
Marble Valley, Va. ..... 34 E 4
Marbuts, Tenn. ..... 41 G 4
Marceline, Mo., 1,977 ..... 30 G 5
Marcella, Ark. ..... 41 J 3
Marcella, N. J., a150 ..... 14 G 2
Marcelline, Ill., 150 ..... 20 C 5
Marcellus, Mich., 830 ..... 23 K 13
Marcellus, N. Y., 563 ..... 13 K 6
Marcellus Falls, N. Y., a200 .. 13 K 5
March, Mo. ..... 31 F 9
March, S. Dak. ..... 27 F 3
March, Wis. ..... 24 F 5
Marchand, Pa., a150 ..... 16 E 5
Marchand Bay, La. ..... 45 J 8
Marche, Ark. ..... 44 H 5
Marco, Fla. ..... 39 N 11
Marco, Ind., a250 ..... 19 B 7
Marcum, Tenn. ..... 41 O 1
Marcus, Ga. ..... 38 D 3
Marcus, Ia., s.c.'95, 728 ..... 28 B 2
Marcus, Wash., 311 ..... 51 C 1
Marcuse, Cal. ..... 56 D 4
Marcushook, Pa. ..... 15 M 7
Marcy, N. Y. ..... 12 M 5
Marcy, Wis., a175 ..... 24 F 10
Marcy or Tahawus Mt., N. Y... 12 P 3
Mardela Springs, Md., a250.... 33 M 5
Mardell, N. Dak. ..... 26 F 2
Mare I., Cal. ..... 56 J 1
Marena, Okla. ..... 48 H 2
Marengo (Co.), Ala., 33,095 .... 42 B 6
Marengo, Ill., 1,445 ..... 20 H 1
Marengo, Ind., 669 ..... 19 D 8
Marengo (c.h.), Ia., s.c.'95, 2,027 ..... 28 J 4
Marengo, Mich., a175 ..... 23 M 13
Marengo, Neb. ..... 29 D 3
Marengo, N. Y., a110 ..... 13 J 5
Marengo, O., 276 ..... 17 E 4
Marengo, Tenn. ..... 41 L 2
Marengo, Wash. ..... 51 H 3
Marengo, Wis. ..... 24 E 2
Marenisco, Mich., a150 ..... 22 B 5
Maretburg, Ky., a100 ..... 40 H 6
Marfa (c.h.), Tex., a575 ..... 47 C 7
Marganna, Va. ..... 34 H 4
Margaret, Kan. ..... 32 E 3
Margaret, Tex. ..... 46 H 4
Margarettsville, N. C. ..... 36 P 1
Margaretville, N. Y., 616 ..... 12 N 7
Margate, Neb. ..... 29 B 2
Margret, L., Wash. ..... 51 B 2
Mariadahl, Kan. ..... 32 F 2
Mariahhill, Ind., a100 ..... 19 C 8
Marian, L., Fla. ..... 39 O 7
Marianna (c.h.), Ark., 1,126 ... 44 L 5
Marianna (c.h.), Fla., s.c.'95, 929 ..... 39 F 1

Marias, Mont. 49 F 2
Marias Bad Lands, Mont 49 E 1
Marias Pass, Mont. 49 C 1
Marias R., Mont. 49 E 1
Maria Stein, O., a350 17 B 4
Mariaville, Me. (town), 271 6 G 6
Mariaville, Neb. 29 E 1
Mariaville, N. Y., a175 12 O 6
Mariba, Ky. 40 J 5
Maribel, N. C. 36 Q 4
Maricopa, Ariz. 55 D 5
Maricopa (Co.), Ariz., 10,986 55 C 5
Marie, Mont. 49 D 3
Maries, Mo. 31 H 8
Maries (Co.), Mo., 8,600 31 J 8
Marietta, Ala. 42 C 3
Marietta (c.h.), Ga., 3,384 38 C 4
Marietta, Ill., a150 20 E 4
Marietta, Ind., a275 19 E 6
Marietta, Ind. Ty., a500 48 H 7
Marietta, Ia. 28 G 3
Marietta, Minn. 25 A 4
Marietta, Miss., a125 43 G 1
Marietta, N. Y., a150 13 K 6
Marietta (c.h.), O., 7,80 8,273; '97, a12,200 18 H 6
Marietta, Pa., 2,402 15 K 6
Marietta, S. C., a300 37 C 1
Marietta, S. Dak. 27 A 3
Marietta, Wash. 51 C 1
Marietta Jc., Pa. 15 K 6
Marilla, Mich. 23 K 9
Marilla, N. Y., a425 13 E 6
Marin (Co.), Cal., 13,072 56 C 4
Marindahl, S. Dak. 27 G 3
Marine, Ill., 637 21 F 8
Marine, Minn. 25 E 4
Marine City, Mich., 3,268 23 Q 12
Marine City, Mich. (on local map) 23 Q 6
Marine Mills, Minn., a600 25 E 4
Mariners Harbor, N. Y. 11 O 15
Marines, N. C. 36 P 5
Marinette, Ariz. 55 C 5
Marinette (Col.), Wis., s.c.'95, 27,271 24 K 4
Marinette (c.h.) Wis., s.c.'95, 15,286 24 L 4
Marin I., Cal. 56 J 1
Marion (Co.), Ala., 11,347 42 B 2
Marion (c.h.), Ala., 1,982 42 C 5
Marion (Co.), Ark., 10,390 44 G 2
Marion (c.h.), Ark., a200 44 M 4
Marion, Conn., a300 10 D 3
Marion (Co.), Fla., s.c.'95, 21,875 39 M 4
Marion (Co.), Ga., 7,728 38 B 7
Marion, Idaho 50 F 7
Marion (Co.), Ill., 24,341 21 H 8
Marion (c.h.), Ill., 1,338 21 H 10
Marion (Co.), Ind., 141,156 19 D 5
Marion (c.h.), Ind., '90, 8,769; '97, a18,000 19 E 3
Marion (Co.), Ia., s.c.'95, 23,191 28 G 5
Marion (c.h.), Ia., s.c.'95, 3,766 28 K 3
Marion (Co.), Kan., s.c.'95, 17,771 32 E 3
Marion (c.h.), Kan., s.c.'95, 2,077 32 E 3
Marion (Co.), Ky., 15,648 40 F 5
Marion (c.h.), Ky., 840 40 A 6
Marion, La. 45 C 5
Marion, La., a400 45 E 1
Marion, Me. 6 J 6
Marion, Mass. (town), s.c.'95, 759 9 E 6
Marion, Mass. (village), s.c.'95, 759 9 E 6
Marion, Mich., a500 23 L 9
Marion, Minn. 25 E 6
Marion (Co.), Miss., 9,532 43 E 8
Marion, Mo. 31 H 7
Marion (Co.), Mo., 26,233 30 J 5
Marion, Mont. 49 B 1
Marion, N. Y., a900 13 H 5
Marion (c.h.), N. C., 799 36 E 3
Marion (Co.), O., 24,727 17 D 3
Marion (c.h.), O., 8,327 17 D 3
Marion, Oreg., a100 52 B 2
Marion (Co.), Oreg., 22,934 52 C 2
Marion, Pa., a300 16 G 7
Marion (Co.), S. C., 29,976 37 K 3
Marion (c.h.), S. C., 1,640 37 K 3
Marion, S. Dak., s.c.'95, 292 27 G 3
Marion (Co.), Tenn., 15,411 41 K 4
Marion, Tex., a300 46 J 8
Marion (Co.), Tex., 10,862 46 N 5
Marion (c.h.), Va., 1,651 34 E 2
Marion, W. Va., a100 35 E 1
Marion (Co.), W. Va., 20,721 35 F 1
Marion, Wis., a800 24 J 5
Marion Center, Pa., a375 16 D 5
Marion I., Fla. 39 H 6
Marion Jc., Ala. 42 C 6
Marion Jc., S. Dak. 27 G 3
Marion R., N. Y. 12 N 1
Marion Springs, Mich. 23 N 11
Marion Sta., Md., a175 33 M 6
Marion Sta., Miss., a325 43 G 6
Marion Sta., Tenn. 41 G 2
Marionville, Mo., 1,159 31 E 10
Marionville, Pa., 516 16 D 4
Marionville, Va. 34 M 6
Mariposa (Co.), Cal., 3,787 57 F 5
Mariposa (c.h.), Cal., 366 56 F 5
Mariposa Big Trees, Cal. 57 L 6
Maripose Cr., Col. 53 E 8
Marissa, Ill., 876 21 F 9
Marits, O., a100 17 E 3
Markagunt Plateau, Utah 54 K 5
Mark Center, O., a275 17 A 2
Marked Butte, S. Dak. 27 D 1
Marked Tree, Ark. 44 L 3
Markelsville, Pa., a225 15 H 6
Markes, Pa. 16 G 7
Markesan, Wis., s.c.'95, 523 24 H 7
Market, W. Va. 35 E 2
Market L., Idaho 50 G 6
Market Lake, Idaho, a100 50 G 6
Markham, Cal. 56 B 4
Markham, Idaho 50 C 1
Markham, Ind. Ty. 48 M 2
Markham, L., Minn. 25 E 2
Markham, N. Y. 13 D 7
Markham, Va., a125 34 H 3
Markham, Wash., a125 51 B 3
Markland, Ind., a200 19 F 7
Markle, Ind., 670 19 F 3
Markleeville (c.h.), Cal., 149 56 F 4
Markleton, Pa., a300 16 D 7
Markleville, Ind., a200 19 E 5
Markley, Tex. 46 J 4
Markleysburg, Pa. a225 16 C 7
Marks, O. 17 H 3
Marksboro, N. J., a200 14 E 2
Marksbury, Ky. 40 G 5
Marks Butte, Col. 53 O 1
Marksville (c.h.), La., 540 45 F 4
Marksville, Va., a100 34 G 3
Markton, Ala 42 E 3
Marl, Ala. 42 E 8
Marlbank, Neb. 29 E 1
Marlboro, Conn. (town), 582 10 F 3
Marlboro, Mass. (city), s.c.'95, 14,977 9 B 3
Marlboro, Mass. (village), s.c. '95, 106 9 E 2
Marlboro, N. H. (town), 1,695 7 F 11
Marlboro, N. J., a300 14 G 4
Marlboro, N. Y., 870 11 O 8
Marlboro, N. Y. (town) 11 N 10
Marlboro, O., 271 17 H 3
Marlboro (Co.), S. C., 23,500 37 J 2
Marlboro, Vt., (town), 495 7 D 11
Marlboro Depot, N. H. 7 F 11
Marlboro Jc., Mass. 9 B 3
Marlboro Mills, Conn., a175 10 F 3
Marlboro Sta., Md. 33 J 4
Marlette, Mich., a875 23 P 11
Marlette L., Nev. 54 A 2
Marlette Peak, Nev. 54 A 2
Marley, Ill. 20 K 2
Marley, Md. 33 F 7
Marley Cr., Md. 33 F 7
Marley Sta., Ill. 21 K 6
Marlin (c.h.), Tex., 2,058 46 L 6
Marlinton (c.h.), W. Va., a175 35 F 4
Marlow, Ala., a150 42 B 10
Marlow, Ga., a150 38 J 7
Marlow, Ind. Ty., a750 48 G 5
Marlow, N. H. (town), 584 7 F 10
Marlow, S. C. 37 K 4
Marlow Cr., Oreg. 52 A 3
Marlton, N. J., a400 14 E 6
Marlville, N. C. 36 N 6
Marmaduke, Ark., a100 44 M 2
Marmaros, Mo. 31 F 11
Marmol, Nev. 54 B 3
Marmora, N. J. 14 F 9
Marmot, N. Dak. 26 C 3
Marmot I., Alaska 58 O 7
Marne, Ia., s.c.'95, 439 28 C 5
Maroa, Ill., 1,164 20 G 5
Maromas, Conn. 10 E 3
Maroon Peak, Col. 53 E 4
Marple, Pa., a300 15 K 2
Marple (Tp.), Pa. 15 K 2
Marquam, Oreg., a125 52 C 1
Marquand, Mo., a325 31 M 10
Marquesas Key, Fla. 39 M 13
Marquess, W. Va. 35 G 2
Marquette, Ill., a100 20 G 3
Marquette, Kan., s.c.'95, 433 32 E 3
Marquette (Co.), Mich., 39,521 22 F 5
Marquette (c.h.), Mich., '90, 9,093; '97, a9,850 22 G 4
Marquette, Neb., 261 29 G 3
Marquette, Wis., a825 24 H 7
Marquette (Co.), Wis., s.c.'95, 10,203 24 H 7
Marquette, Wyo. 50 K 5
Marquette I., Mich. 22 N 6
Marquez, Tex., a375 46 L 6
Marriotts, Utah 54 K 1
Marr Mt., Alaska 58 S 3
Marrowbone, Ky., a100 40 F 7
Marrs Landing, Wash. 51 C 4
Mars, Mt., Cal. 57 D 7
Mars, Neb. 29 F 1
Mars, Pa., a500 16 B 5
Mars, Wis. 24 G 7
Marshbluff, S. C. 37 J 3
Marsden, Ark. 44 H 8
Marsden, Ind. Ty. 48 H 6
Marseilles, Ill., 2,210 20 H 3
Marseilles, O., 213 17 D 3
Marsh, Ia. 28 L 5
Marsh, N. C. 36 J 3
Marshall, Ala. 42 E 2
Marshall (Co.), Ala., 18,935 42 E 2
Marshall (c.h.), Ark., 278 44 G 3
Marshall, Cal., a175 56 C 4
Marshall (Co.), Ill., 13,653 20 G 3
Marshall (c.h.), Ill., 1,900 21 K 7
Marshall, Ind., a300 19 B 5
Marshall (Co.), Ind., 23,818 19 D 2
Marshall (Co.), Ia., s.c.'95, 27,320 28 G 4
Marshall (Co.), Kan., s.c.'95, 24,567 32 F 2
Marshall (Co.), Ky., 11,287 40 D 3
Marshall (c.h.), Mich., '90, 3,968; '97, a4,600 23 L 13
Marshall (Co.), Minn., s.c.'95, 12,072 25 A 1
Marshall (c.h.), Minn., s.c.'95, 1,744 25 B 5
Marshall, Miss. 43 C 3
Marshall (Co.), Miss., 26,043 43 F 1
Marshall (c.h.), Mo., '90, 4,207; '97, a5,500 30 F 6
Marshall (c.h.), N. C., 263 36 D 3
Marshall, O., a150 18 D 6
Marshall, Okla. 48 G 2
Marshall (Co.), S. Dak., s.c.'95, 4,503 27 G 1
Marshall (Co.), Tenn., 18,906 41 H 4
Marshall (c.h.), Tex., '90, 7,207; '97, a9,500 46 N 5
Marshall, Va., a275 34 H 3
Marshall, Wash. 51 H 2
Marshall, W. Va., a100 35 C 3
Marshall (Co.), W. Va., 20,735 35 H 1
Marshall, Wis., a300 24 J 8
Marshall Crossing, Ill. 21 K 7
Marshall Hall, Md., a125 33 H 4
Marshall Jc., Mo. 30 F 6
Marshall Jc., Wash. 51 H 2
Marshall Pass, Col. 53 F 6
Marshalls Creek, Pa., a300 15 M 4
Marshall Sta., Col. 53 H 3
Marshall Sta., Ky. 40 J 3
Marshallton, Del., 419 33 M 1
Marshalltown (c.h.), Ia., s.c.'95, 10,049 28 H 3
Marshallville, Ga., 1,086 38 C 7
Marshallville, O., 366 17 G 3
Marsh Cr., Pa. 15 H 7
Marsh Cr., Pa. 16 G 4
Marsh Cr., S. Dak. 27 G 2
Marsh Cr., Wyo. 50 J 7
Marshereek, Ky. (place) 40 H 7
Marshes, W. Va., a100 35 D 5
Marshfield, Ind., a300 19 B 4
Marshfield, Mass. (town), s.c.'95, 1,750 9 F 4
Marshfield, Mass. (vil.), s.c.'95, 687 9 F 4
Marshfield (c.h.), Mo., 980 31 G 10
Marshfield, O., a275 18 F 6
Marshfield, Oreg., 1,461 52 A 3
Marshfield, Pa., a150 15 G 3
Marshfield, Vt., (town), 1,121 7 E 5
Marshfield, Wis., s.c.'95, 4,586 24 F 5
Marshfield Center Sta., Mass 9 F 4
Marshfield Hills, Mass. (vil.), s.c.'95, 337 9 F 4
Marshfield Neck, Mass. 9 F 4
Mars Hill, Ark. 44 F 8
Mars Hill, Me. 6 G 2
Mars Hill, Me. (town), 837 6 H 3
Mars Hill, N. C., a225 36 E 3
Marsh I., La. 45 F 7
Marsh L., Minn. 35 A 4
Marsh L., Neb. 29 D 1
Marshland, Oreg. 52 B 1
Marshland, Wis. 24 D 6
Marsh Pt., Cal. 56 K 4
Marsh Pt., N. C. 36 R 4
Marsh R., Minn. 25 A 2
Marsh River, Minn. (place) 25 A 2
Marshville, Fla., a250 39 N 4
Marshville, Mich., a175 23 J 10
Marshville, N. Y. 12 N 6
Marshville, N. C. 36 J 5
Marshwood, Pa. 15 L 4
Marsland, Neb. 29 A 1
Marston, Ill. 20 D 3
Marston, S. Dak. 27 D 2
Marston, Wyo. 50 K 8
Mart, Tex., a150 46 L 6
Martel, Fla. 39 M 4
Martel, O., a250 17 E 3
Martelle, Wis., a175 24 B 5
Martelle, Ia., a125 28 L 3
Martha, Ala., a125 42 E 8
Martha, Ky. 40 K 4
Martha, Okla. 48 D 5
Martha Furnace, Pa. 16 F 5
Marthasville, Mo., a225 30 K 7
Marthas Vineyard I., Mass. 9 C 6
Marthaville, La., 382 45 C 3
Martin, Cape, Alaska 58 R 6
Martin, Ark. 44 K 4
Martin, Fla. 39 M 4
Martin, Ga. 38 E 3
Martin, Idaho 50 F 6
Martin, Ky. 40 K 3
Martin (Co.), Ky., 1,209 40 L 5
Martin (Co.), Ind., 13,973 19 C 7
Martin, Mich., a300 23 K 12
Martin (Co.), Minn., s.c.'95, 13,981 25 C 6
Martin, Miss., a150 43 C 7
Martin, Neb. 29 C 3
Martin, N. H. J 10
Martin (Co.), N. C., 15,221 36 P 3
Martin, O., a325 17 D 1
Martin, Okla. 48 C 5
Martin, S. C. 37 F 5
Martin (Co.), S. Dak., 7 27 B 1
Martin, Tenn., a1,700 41 D 2
Martin (Co.), Tex., 264 47 F 5
Martin, Wash. 51 D 2
Martin, W. Va. 35 H 2
Martina, Mont., a100 49 B 2
Martin City, Mo. 31 C 7
Martindale, Pa., a100 15 L 6
Martindale, Tex., a300 46 K 8
Martindale Depot, N. Y., a100 12 P 7
Martindale Fork, Ind 19 F 5
Martinez, Ariz. 55 C 4
Martinez (c.h.), Cal., 1,600 56 C 5
Martinez, Cal. (on local map) 56 K 1
Martinez, N. Mex. 55 K 2
Martin L., La. 45 L 7
Martin Pt., Alaska 58 S 1
Martinsburg, Ill. 21 D 6
Martinsburg, Ind. 19 D 8
Martinsburg, Ia., s.c.'95, 347 28 J 5
Martinsburg, Md., a150 33 G 3
Martinsburg, Mo., 276 30 J 6
Martinsburg, Neb., a150 29 G 1
Martinsburg, N. Y., a300 12 L 4
Martinsburg, O., 257 17 F 4
Martinsburg, Pa., 588 16 F 6
Martinsburg (c.h.), W. Va., 7,226 35 K 2
Martinsburg Sta., N. Y. 12 M 4
Martins Creek, Pa., a300 15 M 5
Martins Creek Sta., N. J 14 D 2
Martinsdale, Mont., a100 49 F 3
Martinsen, Col. 53 J 8
Martins Ferry, O., '90, 6,250; '97, a7,500 17 J 4
Martins Industry Lighship, S. C. 37 G 7
Martins Mills, Tenn. 41 E 4
Martins Pond, Mass. 9 D 2
Martins Sta., Ala., a100 42 C 6
Martins Sta., Ia. 28 M 4
Martins Store, Va. 34 E 7
Martinstown, Mo. 30 G 4
Martinsville, Ill., 779 21 K 7
Martinsville (c.h.), Ind., 2,680 19 D 6
Martinsville, Me. 6 E 8
Martinsville, Mich., a150 23 P 13
Martinsville, Miss., a150 43 D 7
Martinsville, Mo., a150 30 D 4
Martinsville, N. J., a200 14 F 3
Martinsville, O., 336 18 C 6
Martinsville, S. C. 37 E 1
Martinsville, Tex 46 N 6
Martinsville (c.h.), Va., a2,500 34 D 7
Martinton, Ill., 125 20 K 4
Martintown, Wis., a275 24 G 9
Martland, Neb. 29 G 3
Martling, Ala., a100 42 E 2
Martville, N. Y., a140 13 J 5
Martz, Ind., a125 19 B 6
Marvell, Ark., a150 44 L 5
Marvin, Kan., a200 32 C 2
Marvin, N. Y., a125 13 C 7
Marvin, S. C. 37 C 3
Marvin, S. Dak. 27 H 1
Marvine, Mt., Col. 53 D 3
Marvina, Fla. 39 M 7
Marvinville, Ark., a100 44 E 4
Marvyn, Ala., a325 42 G 6
Mary, Ky. 40 K 5
Marydell, Ky. 40 J 6
Marydell, Md., a250 33 M 3
Marydell, Miss. 43 F 5
Marydell, S. C. 37 D 1
Maryee, Miss. 43 D 3
Mary Esther, Fla. 39 C 2
Mary Island, Alaska 58 Y 9
Mary L., Wash. 51 B 2
Maryland, Ill., a100 20 F 1
Maryland, Pt., Md. 33 H 5
Maryland, N. Y., a350 12 N 6
Maryland (State), U. S., '90, 1,042,390 5 L 3
Maryland (State), U. S. (large scale map of) 33
Maryland Line, Md., a100 33 K 1
Maryland Sta., Miss. 43 D 3
Marylee, Ala. 42 C 3
Marys C., Idaho 50 D 7
Marys Home, Mo., a300 31 H 8
Marys R., Idaho 50 C 2
Marys R., Oreg. 52 C 3
Marystown, Tex., a200 46 K 5
Marysvale, Utah, a275 54 K 4
Marysville (c.h.), Cal., '90, 3,991; '97, a4,025 56 D 3
Marysville, Fla. 39 F 2
Marysville, Idaho 50 H 5
Marysville, Ind., a100 19 E 7
Marysville, Ia., s.c.'95, 360 28 G 5
Marysville (c.h.), Kan., s.c.'95, 2,207 32 F 2
Marysville, Mich., a300 23 Q 12
Marysville, Mont., 1,489 49 D 3
Marysville, Neb. 29 G 3
Marysville (c.h.), O., 2,810 17 D 4
Marysville, Pa., 1,115 15 J 6
Marysville, Tex., a225 46 K 4
Marysville, Va., a100 34 E 6
Marysville, Wash., 262 51 C 1
Maryville (c.h.), Mo., 4,037 30 C 4
Maryville (c.h.), Tenn., 1,686 41 O 3
Masaba, Mina., s.c.'95, 159 25 E 2
Masada, Tenn. 41 K 2
Masardis, Me., (town), 250 6 G 3
Mascot, Neb. 29 E 3
Mascott, Mo., 31 F 10
Mascoutah, Ill., 2,032 21 F 9
Masengale, Miss. 43 F 6
Mashapaug, Conn., a150 10 G 1
Mashapaug L., Conn. 10 G 1
Mashpee, Mass. (town), 298 8 M 6
Mashulaville, Miss., a100 43 G 4
Mason, Ala. 42 D 8
Mason, Fla., a275 39 L 2
Mason, Ill., 425 21 H 8
Mason (Co.), Ill., 16,067 20 F 5
Mason, Ky., a125 40 H 3
Mason (Co.), Ky., 20,773 40 J 3
Mason (Co.), Mich., 16,385 23 J 9
Mason, (c.h.), Mich., 1,875 23 N 12
Mason, Mont. 49 H 4
Mason, L., Mont. 49 H 3

Mason, N. H. (town), 629 ..... 7 G 12
Mason, N. Dak. ..... 26 G 2
Mason, O., 564 ..... 18 B 6
Mason, Tenn., 252 ..... 41 C 4
Mason (Co.), Tex., 5,180 ..... 46 H 7
Mason (c.h.), Tex., a1,000 ..... 46 H 7
Mason, Wash. ..... 51 B 2
Mason (Co.), Wash., 2,826 ..... 51 B 2
Mason, L., Wash. ..... 51 B 2
Mason, W. Va., 1,029 ..... 35 C 2
Mason (Co.), W. Va., 22,863 ..... 35 B 3
Mason, Wis., a650 ..... 24 D 2
Masonboro Inlet, N. C. ..... 36 O 6
Mason City, Ill., 1,869 ..... 20 F 5
Mason City (c.h.), Ia., s.c.'95, 5,627 ..... 28 G 1
Mason City, Neb., a300 ..... 29 E 2
Masonhall, Tenn. ..... 41 C 2
Mason Lake, Ark. ..... 44 K 8
Masons, Ky. ..... 40 J 7
Masons Depot, Va. ..... 34 J 7
Masons I., Conn. ..... 10 H 4
Mason Springs, Md. ..... 33 H 5
Masons Store, Va. ..... 34 C 3
Masontown, Pa., 391 ..... 16 C 7
Masontown, W. Va., a125 ..... 35 G 1
Mason Valley, Ark. ..... 44 D 2
Masonville, Ia., a300 ..... 28 K 3
Masonville, Ky. ..... 40 C 5
Masonville, Mich. ..... 22 G 6
Masonville, N. J., a175 ..... 14 E 6
Masonville, N. Y., a125 ..... 12 M 7
Masonville, W. Va. ..... 35 H 3
Maspeth, N. Y., a2,500 ..... 11 K 14
Massabesic, N. H. ..... 7 J 11
Massac (Co.), Ill., 11,313 ..... 21 H 11
Massac, Ill. ..... 21 H 11
Massachusetts (State), U. S., s.c.'95, 2,500,183 ..... 5 M 2
Massachusetts (State), U. S., (large scale map of) 8-9
Massachusetts Bay, Mass. ..... 9 E 3
Massack, Ky. ..... 40 C 2
Massacre, Fla. ..... 39 M 5
Massacre Lakes, Nev. ..... 54 C 1
Massanutten Mts., Va. ..... 34 F 3
Massapeag, Conn., a200 ..... 10 G 4
Massapoag Pond, Mass. ..... 9 C 2
Massapoag Pond, Mass. ..... 9 D 4
Massaponax, Va. ..... 34 J 4
Massawepie L., N. Y. ..... 12 N 3
Massbach, Ill. ..... 20 E 1
Massena, Ia., s.c.'95, 366 ..... 28 D 5
Massena Center, N. Y. ..... 12 N 2
Massena Springs, N. Y., a500.. 12 N 2
Massey, Ala. ..... 42 D 2
Massey, Ia. ..... 28 M 3
Massey, Md., a125 ..... 33 M 3
Masseyville, Tenn. ..... 41 D 4
Massies Mill, Va., a100 ..... 34 E 5
Massillon, Ala. ..... 42 C 6
Massillon, Ia., a150 ..... 28 M 4
Massillon, O., '90, 10,092; '97, a12,000 ..... 17 G 3
Masters, Col. ..... 53 K 2
Masterton, O., a175 ..... 18 H 5
Masthope, N. Y. ..... 11 N 8
Masthope, Pa., a250 ..... 15 M 3
Mastodon, Mich. ..... 22 E 5
Mastodon, Miss. ..... 43 D 2
Matador (c.h.), Tex., a125 .... 47 G 4
Matagorda, Tex., 399 ..... 46 L 9
Matagorda (Co.), Tex., 3,985 .. 46 L 9
Matagorda Bay, Tex. ..... 46 L 9
Matagorda I., Tex. ..... 46 L 9
Matagorda Pen., Tex. ..... 46 L 9
Matamoras, O. (see New Matamoras) ..... 18 H 5
Matamoras, Pa., a600 ..... 15 N 4
Matanzas, Fla. ..... 39 O 3
Matanzas Inlet, Fla. ..... 39 O 3
Matanzas R., Fla. ..... 39 K 8
Matawan (Tp.), N. J., s.c.'95, 2,874 ..... 14 H 4
Matawan, N. Y. (see Matteawan) ..... 11 P 9
Matayan, N. J. (see Matawan). 14 H 4
Matchwood, Mich., a150 ..... 22 B 4
Matewan, W. Va. ..... 35 B 5
Mathield, Mass. (vil.), s.c.'95, 135 ..... 9 D 4
Mathield Green, Kan., s.c.'95, 197 ..... 32 F 3
Math, Ga., a200 ..... 38 G 6
Mather, Wis., a100 ..... 24 F 6
Matherton, Mich., a300 ..... 23 M 11
Matherville, Miss. ..... 43 G 7
Mathews, Ala., a150 ..... 42 E 6
Mathews (Co.), Va., 7,584..... 34 L 6
Mathews (c.h.), Va., a300 ..... 34 L 6
Mathews Bend, Miss. ..... 43 B 4
Mathewson, Okla. ..... 48 G 3
Mathias, W. Va. ..... 35 J 3
Mathis, Tex. ..... 46 K 9
Mathiston, Miss. ..... 43 F 3
Matia I., Wash. ..... 51 C 1
Matilda, Va. ..... 34 E 6
Matilija, Cal., a100 ..... 57 F 8
Matinicus, Me ..... 6 F 8
Matinicus Rock, Me. ..... 6 F 8
Matlock, Ga., a100 ..... 38 H 8
Matlock, Ia., a100 ..... 28 B 1
Matlock, Tex. ..... 47 E 1
Matlock, Wash. ..... 51 B 2
Matney, Tenn. ..... 41 S 1
Matoaca, Va., 545 ..... 34 A 5
Matolius R., Oreg. ..... 52 D 2
Mattagamon L., Me. ..... 6 F 3
Mattamuskeet L., N. C. ..... 36 R 3
Mattapan, Mass. ..... 8 C 7
Mattapex, Md. ..... 33 L 4
Mattapoisett, Mass. (town), s.c. '95, 1,032 ..... 9 E 6
Mattapoisett, Mass. (vil.), s.c. '95, 829 ..... 9 E 6
Mattapoisett Harb., Mass. .... 9 E 6
Mattapoisett R., Mass. ..... 9 E 6
Mattapony R., Va. ..... 34 J 5
Mattawamkeag, Me. (town), 633 ..... 6 G 4
Mattawamkeag L., Me. ..... 6 G 4
Mattawamkeag R., Me. ..... 6 G 4
Mattawan, Mich., a300 ..... 23 K 13
Mattawan, N. J. (see Matawan) ..... 14 H 4
Mattawana, Pa., a250 ..... 16 G 6
Mattawoman, Md. ..... 33 J 5
Mattawoman Cr., Md. ..... 33 J 5
Matteawan, N. Y., 4,278 ..... 11 P 9
Matterhorn Cañon, Cal. ..... 57 L 5
Matterhorn Mt., Col. ..... 53 C 6
Matteson, N. Dak. ..... 26 F 2
Matthews, Ga. ..... 38 G 5
Matthews, Ind., a125 ..... 19 F 4
Matthews, Md. ..... 33 M 4
Matthews, Miss. ..... 43 F 2
Matthews, N. C., 335 ..... 36 H 1
Matthews, Tex. ..... 46 L 8
Mattie, Ga. ..... 38 E 7
Mattie, W. Va. ..... 35 D 3
Mattin, Utah ..... 54 J 1
Mattison, Col. ..... 53 L 4
Mattison, Ill., 323 ..... 20 K 3
Mattison, S. C. ..... 37 D 3
Mattituck, N. Y., a900 ..... 11 R 9
Mattoax, Va. ..... 34 H 6
Mattocks Sta., Me. ..... 6 B 8
Mattole Cr., Cal. ..... 56 A 2
Mattoon, Ill., '90, 6,833; '97, a9,000 ..... 21 J 7
Mattson, Minn. ..... 25 A 1
Mattubby Cr., Miss. ..... 43 G 3
Matunuck, R. I. ..... 10 J 4
Matville, W. Va. ..... 35 D 5
Mauchchunk, Ia. ..... 28 J 5
Manch Chunk (c.h.), Pa., 4,101. 15 L 5
Manckport, Ind., 272 ..... 19 D 8
Maud, Ala. ..... 42 A 1
Maud, La. ..... 45 E 2
Maud, Minn. ..... 25 A 4
Maud, Mo. ..... 30 H 5
Maud, O., a125 ..... 18 B 6
Maud, Okla. ..... 48 J 4
Maud, Pa., a250 ..... 15 N 6
Maud, S. C. ..... 37 E 1
Maud, W. Va. ..... 35 E 1
Maugansville, Md., a175 ..... 33 F 1
Maulden, Ky. ..... 40 J 6
Mauldin, S. C. ..... 37 D 2
Mauldins Mills, Ga. ..... 38 D 3
Mauldinton, S. C. ..... 37 G 5
Maumee, Ind. ..... 19 D 6
Maumee, O., 1,645 ..... 17 C 1
Maumee Bay, O. ..... 17 D 1
Maumee R., O. ..... 17 A 2
Maumee Rapids, O. ..... 17 C 1
Maumelle, Ark. ..... 44 G 5
Maunie, Ill. ..... 21 J 9
Maurepas, La. ..... 45 H 6
Maurepas, L., La. ..... 45 H 6
Maurer, N. J. ..... 14 H 3
Maurertown, Va., a175 ..... 34 F 3
Maurice, Ia., s.c.'95, 228 ..... 28 A 2
Maurice, La. ..... 45 E 6
Maurice R., N. J. ..... 14 D 8
Maurice River, N. J. ..... 14 E 9
Maurice River Cove, N. J. .... 14 D 9
Mauricetown, N. J., a575 ..... 14 E 8
Maurine, Mo. ..... 31 E 8
Maury (Co.), Tenn., 38,112 .... 41 G 3
Maury City, Tenn., a150..... 41 C 3
Maury I., Wash. ..... 51 C 2
Maurys Mt., Oreg. ..... 25 E 2
Manston (c.h.), Wis., s.c.'95, 1,547 ..... 24 F 7
Mauvaiseterre Cr., Ill. ..... 21 E 6
Mauzy, Ga. ..... 38 D 9
Mauzy, Ind. ..... 19 F 5
Maverick, Tex. ..... 47 G 6
Maverick (Co.), Tex., 3,608.... 47 G 9
Max, Ind., a125 ..... 19 C 4
Max, Neb. ..... 29 C 3
Max, S. C. ..... 37 H 4
Max, Va. ..... 34 B 7
Maxade, Ga. ..... 38 C 7
Maxams, Ind. ..... 19 A 8
Maxatawny, Pa., a175 ..... 15 L 5
Maxdale, Tex. ..... 46 K 7
Maxey, Tenn. ..... 41 C 2
Maxeys, Ga., a300 ..... 38 E 4
Maxfield, Ia., a100 ..... 28 I 2
Maxfield, Me. (town), 134 ..... 6 F 5
Maxlme, Miss. ..... 43 B 3
Maximo, O., a200 ..... 17 H 3
Maxinkuckee, Ind., a100 ..... 19 D 2
Maxon, Tex. ..... 47 E 7
Maxon, Wyo. ..... 50 K 8
Maxonmill, Ky., a250 ..... 40 C 2
Max Patch Mts., Tenn. ..... 41 Q 3
Maxson, Kan. ..... 32 G 3
Maxton, N. C., 694 ..... 36 L 5
Maxville, Ark. ..... 44 J 2
Maxville, Mo., a100 ..... 31 L 8
Maxville, O., a125 ..... 18 F 5
Maxwell, Ala. ..... 42 F 1
Maxwell, Cal., 500 ..... 56 C 3
Maxwell, Ill. ..... 21 F 6
Maxwell, Ind., a200 ..... 19 E 5
Maxwell, Ind. Ty. ..... 48 J 5
Maxwell, Ia., s.c.'95, 690 ..... 28 G 4
Maxwell, Miss. ..... 43 F 1
Maxwell, Neb. ..... 29 D 2
Maxwell, N. C. ..... 36 E 4
Maxwell, Oreg. ..... 52 C 2
Maxwell, Oreg. ..... 52 I 1
Maxwell, Tenn. ..... 41 J 4
Maxwell, Tex. ..... 46 K 8
Maxwell, Va. ..... 34 E 2
Maxwell, W. Va. ..... 35 D 2
Maxwell City, N. Mex. ..... 55 L 2
May, Ark ..... 44 F 6
May, Ga. ..... 38 F 10
May, Ill. ..... 21 K 6
May, Mo. ..... 31 C 11
May, Tex. ..... 46 J 6
May, W. Va. ..... 35 E 2
Maybee, Mich., a300 ..... 23 O 13
Maybell, Col. ..... 53 B 2
Mayberry, Md., a150 ..... 33 H 2
Mayberry, Neb. ..... 29 H 3
Maybert, Cal. ..... 56 E 3
Maybemy, W. Va., a250 ..... 35 D 6
Maybinton, S. C. ..... 37 E 3
Maybrook, N. Y. ..... 11 O 9
May Cape, N. J. ..... 11 E 9
May City, Ia. ..... 28 B 1
Maydale, Pa. ..... 16 B 4
Mayday, Kan. ..... 32 E 2
Mayella, Tenn. ..... 41 J 2
Mayer, Ariz. ..... 55 C 4
Mayer, La. ..... 45 H 5
Mayer, Minn., a150 ..... 25 D 5
Mayersville (c.h.), Miss., a125. 43 B 5
Mayesburg, Mo. ..... 31 D 8
Mayesville, S. C., 706 ..... 37 H 4
Mayetta, Kan. ..... 32 G 2
Mayetta, N. J., a100 ..... 14 G 7
Mayfair, Ill. ..... 21 C 8
Mayfield, Cal., a1,000 ..... 56 C 5
Mayfield, Ga. ..... 38 F 5
Mayfield, Idaho ..... 50 D 6
Mayfield, Kan., a150 ..... 32 E 4
Mayfield (c.h.), Ky., 2,909 .... 40 C 3
Mayfield, Me. ..... 6 D 5
Mayfield, Mich., a200 ..... 23 L 8
Mayfield, Miss. ..... 43 E 4
Mayfield, N. Y., a425 ..... 12 O 5
Mayfield, N. C. ..... 36 K 1
Mayfield, O., a475 ..... 17 H 1
Mayfield, Pa., a1,000 ..... 15 L 3
Mayfield, S. Dak. ..... 27 G 3
Mayfield, Tenn. ..... 41 K 2
Mayfield, Utah, a425 ..... 54 L 3
Mayfield, Wash. ..... 51 C 3
Mayfield Jc., Ky. ..... 40 B 3
Mayfields Cr., N. Y. ..... 12 O 5
Mayflower, Ark. ..... 44 H 5
Mayflower, Fla. ..... 39 L 6
Mayflower, Mo. ..... 31 D 11
Mayger, Oreg. ..... 52 B 1
Mayhaw, Ga. ..... 38 B 9
Mayhew, Ind. Ty. ..... 48 L 6
Mayhew, N. C. ..... 36 H 3
Mayhews Sta., Miss., 106 ..... 43 G 4
Mayhill, O. ..... 18 C 6
Mayking, Ky. ..... 40 L 6
Mayking, Wis. ..... 24 J 4
May Lake Jc., Mich. ..... 23 O 7
Maylene, Ala. ..... 42 D 4
Maynard, Ark. ..... 44 L 2
Maynard, Ia., s.c.'95, 449 ..... 28 K 2
Maynard, Ind. ..... 19 A 1
Maynard, Mass. (town), s.c.'95, 3,090 ..... 9 C 3
Maynard, Mass. (vil.), s.c.'95, 3,090 ..... 9 C 3
Maynard, Minn. ..... 25 E 5
Maynard, O., a350 ..... 17 J 4
Maynard, S. C. ..... 37 C 2
Maynard, Tex. ..... 46 M 7
Maynards Cove, Ala. ..... 42 E 1
Maynardville (c.h.), Tenn., 144 41 O 2
Mayne, Col. ..... 53 J 7
Mayo (c.h.), Fla., a400 ..... 39 K 2
Mayo, Kan. ..... 32 C 4
Mayo, Ky. ..... 40 G 5
Mayo, Md. ..... 33 K 4
Mayo, S. Dak. ..... 27 A 3
Mayo, Va. ..... 34 F 7
Mayoworth, Wyo. ..... 50 M 6
Mayport, Fla., a250 ..... 39 O 2
May R., S. C. ..... 37 G 7
Mays, Ind. ..... 19 F 5
Maysfield, Tex., a150 ..... 46 L 7
Mayshaw, Tex. ..... 47 F 3
Mays Landing (c.h.), N. J., s.c.'95, 1,359 ..... 14 F 8
Maysliek, Ky., 352 ..... 40 J 3
Mays Mill, N. Y. ..... 13 H 6
Maysville, Ala., 218 ..... 42 E 1
Maysville, Ark., a250 ..... 44 C 2
Maysville, Col. ..... 53 F 5
Maysville, Ga., 327 ..... 38 D 3
Maysville, Ill. ..... 21 D 6
Maysville (c.h.), Ky., '90, 5,358; '97, a8,000 ..... 40 J 3
Maysville, Me. ..... 6 G 2
Maysville (c.h.), Mo., 717 ..... 30 D 5
Maysville, N. C. ..... 36 P 5
Maysville, W. Va., a200 ..... 35 H 2
Maysville Center, Me. ..... 6 G 2
Mayten, Cal. ..... 56 C 1
Mayton, Miss. ..... 43 E 6
Mayton, W. Va. ..... 35 F 3
Maytown, Ky., 162 ..... 40 K 5
Maytown, Pa., 702 ..... 15 J 6
Mayview, Kan. ..... 32 D 2
Mayview, Mo., a400 ..... 30 E 6
May View, Wash. ..... 51 H 3
Mayville, Mich., 728 ..... 23 P 11
Mayville (c.h.), N. Y., 1,164 .. 13 C 7
Mayville, N. Dak., 657 ..... 26 G 2
Mayville, Oreg. ..... 52 E 1
Mayville, Wis., s.c.'95, 1,539. 24 K 8
Maywood, Ill., a1,500 ..... 21 B 9
Maywood, Ind., a125 ..... 19 D 5
Maywood, Ky., a100 ..... 40 G 6
Maywood, Mo., a100 ..... 30 J 5
Maywood, Neb., a200 ..... 29 D 3
Maywood, N. J., s.c.'95, 283... 14 B 1
Maywood, W. Va. ..... 35 E 5
Maza, N. Dak. ..... 26 E 1
Mazarn, Ark. ..... 44 F 6
Mazatzal Range, Ariz. ..... 55 D 4
Mazeppa, Minn., s.c.'95, 464... 25 E 5
Mazomanie, Wis., s.c.'95, 1,015 24 G 8
Mazon, Ill., a400 ..... 20 J 3
Mazonia, Ill. ..... 20 J 3
McAdam Je., Me. ..... 6 J 4
McAdams, Miss. ..... 43 E 4
McAdenville, N. C., a975 ..... 36 G 4
McAding, Ala. ..... 42 F 3
McAfee, Ky., a100 ..... 40 G 5
McAfee Sta., N. J. ..... 14 G 1
McAfee Valley, N. J., a200 ... 14 G 1
McAlester, Ind. Ty., a1,500 ... 48 L 5
McAlevys Fort, Pa., a160 ..... 16 G 5
McAlisterville, Pa., a400 ..... 15 H 5
McAllaster, Kan. ..... 32 A 2
McAllister, Wis. ..... 24 L 4
McAlpin, Fla. ..... 39 K 2
McAlpine, Ala. ..... 42 B 5
McAlpine, Neb. ..... 29 F 2
McArthur, Ga. ..... 38 F 8
McArthur (c.h.), O., 888 ..... 18 E 6
McArthur Jc., O. ..... 18 E 6
McArthurs, N. C. ..... 36 L 6
McBain, Mich., a575 ..... 23 L 9
McBean Depot, Ga., a200 ..... 38 H 5
McBee, Ala. ..... 42 A 4
McBrayer, Ky. ..... 40 G 5
McBride, Ia. ..... 28 F 5
McBrides, Mich., 333 ..... 23 M 11
McCains, N. C. ..... 36 H 5
McCall, La. ..... 45 G 6
McCalla, Ala. ..... 42 D 4
McCall Ferry, Pa., a200 ..... 15 K 7
McCallsburg, Ia. ..... 28 G 3
McCalls Cr., Miss. ..... 43 C 7
McCalmm, Wash. ..... 51 E 2
McCameron, Ind. ..... 19 C 7
McCamley, S. Dak. ..... 27 E 2
McCammon, Idaho, a100 ..... 50 G 7
McCann, Neb. ..... 29 D 1
McCanna, N. Dak. ..... 26 G 1
McCarron, Mich. ..... 22 N 5
McCarter, S. C. ..... 37 D 2
McCartersville, Pa. ..... 15 M 1
McCartney, Wis. ..... 24 E 9
McCartys, N. Mex. ..... 55 H 3
McCartyville, O., a100 ..... 17 B 4
McCaskill, S. C. ..... 37 H 2
McCausland, Ia., a100 ..... 28 N 4
McCays, Tenn. ..... 41 N 4
McClain, Tenn. ..... 41 E 2
McClains, W. Va. ..... 35 C 2
McClanahan, Tex. ..... 46 L 6
McClean, Neb. ..... 29 E 1
McCleary, O., a175 ..... 18 H 5
McClelland, Va. ..... 34 K 7
McClellandtown, Pa., a125 .... 16 C 7
McClellanville, S. C., a400 .... 37 K 5
McCloud, S. Dak. ..... 27 B 3
McClungs, W. Va. ..... 35 E 4
McClure, Ill. ..... 21 G 11
McClure, Mich. ..... 23 N 9
McClure, O., 332 ..... 17 C 2
McClure, Pa., a100 ..... 15 H 5
McClures, Miss. ..... 43 E 9
McClure Peak, Cal. ..... 57 L 6
McClure Settlement, N. Y., a125 ..... 12 L 7
McCall, S. C., a225 ..... 37 J 2
McCollum, Ga. ..... 38 B 5
McComb, Kan. ..... 32 B 4
McComb, Miss., 2,383 ..... 43 D 8
McComb, O., 1,030 ..... 17 C 2
McCondy, Miss., a125 ..... 43 G 3
McConnell, Ill. ..... 20 F 1
McConnell, Tenn. ..... 41 D 2
McConnells, Ala. ..... 42 B 4
McConnellsburg (c.h.), Pa., 594 16 F 7
McConnellstown, Pa., a325..... 16 F 6
McConnellsville, N. Y., a300... 12 L 5
McConnellsville, S. C., a150 ... 37 F 2
McConnelsville (c.h.), O., 1,771 18 G 5
McCook, Neb., 2,346 ..... 29 D 3
McCook, S. Dak. ..... 27 H 4
McCook (Co.), S. Dak., s.c.'95, 7,200 ..... 27 G 3
McCool, Ind. ..... 19 B 1
McCool, Miss., 246 ..... 43 F 4
McCool Jc., Neb., a350..... 29 G 3
McCord, Mo. ..... 31 F 11
McCord, Wis. ..... 24 G 3
McCordsville, Ind., a300 ..... 19 E 5
McCormick, S. C., a475 ..... 37 D 4
McCowan Sta., Ind. ..... 19 F 4
McCown, Miss. ..... 43 G 4
McCoy, Col. ..... 53 E 3
McCoy, Oreg., a125 ..... 52 B 1
McCoysburg, Ind. ..... 19 B 3
McCoys Cr., Oreg. ..... 52 G 4
McCoysville, Pa., a150 ..... 15 G 6
McCrab, Fla. ..... 39 L 3
McCracken, Kan., s.c.'95, 202.. 32 C 3
McCracken (Co.), Ky., 21,051.. 40 C 2
McCray, N. C. ..... 36 L 2
McCrays, Pa. ..... 16 D 4
McCredie, Mo. ..... 30 J 7
McCrory, Ark., 299 ..... 44 K 4
McCulley, Tenn. ..... 41 M 4
McCulloch, Tex. ..... 46 M 4
McCulloch (Co.), Tex., 3,217... 46 H 6

McCulloughs
McCulloughs, O. 18 C 8
McCune, Kan., s.c.'95, 706 32 G 4
McCunes Sta., Mo. 30 K 6
McCuneville, O., a275 18 F 5
McCurdy, S. Dak. 27 H 2
McCurdy, W. Va. 35 B 3
McCurry, Mo. 30 C 4
McCutchanville, Ind. 19 B 8
McCutchenville, O., a425 17 D 3
McDade, Tex., a300 46 K 7
McDaniel, Ark. 44 L 5
McDaniel Bald, N. C. 36 B 4
McDaniels, Ky., a100 40 D 5
McDaniels Sta., Ga. 38 B 3
McDanielstown, Md., a100 33 L 4
McDavid, Fla. 39 B 1
McDermitt, Nev. 54 E 1
McDermott, Ind. Ty. 48 K 4
McDoe, Mo. 51 K 10
McDonald, Kan. 32 A 2
McDonald, Mich., a175 23 J 13
McDonald (Co.), Mo., 11,283 31 D 11
McDonald, Pa., 1,698 16 B 6
McDonald, Tenn. 41 M 4
McDonald, Wash. 51 B 1
McDonald, W. Va. 35 D 5
McDonald, Wyo. 50 L 5
McDonald Cr., Mont. 49 H 2
McDonald L., Minn. 25 B 3
McDonald L., Mont. 49 C 1
McDonald Lake, Mich. (place) 22 J 5
McDonald Peak, Mont. 49 C 2
McDonalds Br., N. J. 14 F 6
McDonalds Landing, Ky. 40 A 5
McDonalds Mill, Ga. 38 F 9
McDonalds Mill, Va. 34 C 6
McDonalds Mills, Miss. 43 F 8
McDonalds Peak, Wyo. 50 M 7
McDonalds Sta., Ala. 42 D 1
McDonald Sta., Mo. 31 K 11
McDonaldsville, O., a150 17 G 3
McDonogh, Md., a100 33 J 2
McDonoghville, La., 2,235 45 L 3
McDonough, Del., a200 33 N 2
McDonough (e.h.), Ga., 515 38 C 5
McDonough (Co.), Ill., 27,467 20 D 5
McDonough, N. Y., a675 12 L 6
McDougall, La. 45 J 5
McDowell, Ala. 42 B 5
McDowell, Mt., Ariz. 55 D 5
McDowell, Ill. 20 H 4
McDowell, Ky., a150 40 L 5
McDowell, Mo. 31 E 11
McDowell (Co.), N. C., 10,939 36 E 3
McDowell, Va., a200 34 E 4
McDowell, W. Va., a200 35 D 6
McDowell (Co.), W. Va., 7,300 35 C 6
McDuffie (Co.), Ga., 8,789 38 F 5
McElderry, Ala. 12 F 4
McElhany, Mo. 31 D 11
McElhattan, Pa. 15 H 4
McElmo, Col. 53 A 8
McElroy, Ga. 38 D 6
McEntyre, Ala. 42 B 7
McEwen, Oreg., a100 52 G 2
McEwen, Tenn., 213 41 F 2
McEwensville, Pa., 262 15 J 4
McFall, Ind. Ty., a100 48 L 2
McFall, Mo., 528 30 D 4
McFann, Pa. 16 C 5
McFarlan, N. C., a200 36 J 5
McFarland, Kan., a100 32 F 2
McGaheysville, Va., a425 34 F 4
McGary, Ind. 19 A 8
McGee, Ind. Ty. 48 J 5
McGees Mills, Pa., a100 16 E 5
McGehee, Ark. 44 K 7
McGhee, Tenn. 41 N 3
McGill, Nev. 54 H 3
McGill, W. Va., a100 35 C 3
McGinnes, Md. 33 M 3
McGinnett, Pa. 16 C 3
McGinty, Col. 53 G 7
McGirk, Mo. 31 G 7
McGlone, Ky., a275 40 K 4
McGonigle, O., a100 18 A 6
McGovern, Pa. 16 B 6
McGowan, Ky. 40 A 6
McGowen, N. C. 36 N 4
McGraw, Pa., a250 16 D 3
McGraws, W. Va. 35 D 5
McGrawville, N. Y., 733 12 K 6
McGregor, Ga. 38 F 7
McGregor, Ind. 19 F 7
McGregor, Ia., s.c.'95, 1,201 28 L 2
McGregor, Minn. 25 D 3
McGregor, Tex., 774 46 K 6
McGuffey, O., a525 17 C 3
McGulpin Pt., Mich. 22 B 7
McHaney, Tenn. 41 D 3
McHenry, Ga. 38 B 3
McHenry, Ill., 979 20 J 1
McHenry (Co.), Ill., 26,114 20 H 1
McHenry, Ky., 463 40 C 6
McHenry, Md. 33 B 2
McHenry, Miss. 43 F 9
McHenry (Co.), N. Dak., 1,584 26 D 1
McHenry Sta., Ill. 20 J 1
McHolt, Va., a125 34 F 7
McHugh, Minn. 25 B 3
McIlhaney, Pa., a125 15 M 5
McIndoe Falls, Vt. 7 F 5
McIntire, Ia., s.c.'95, 252 28 H 1
McIntosh, Ga., a200 38 H 8
McIntosh (Co.), Ga., 6,170 38 J 8
McIntosh, Minn., s.c.'95, 426 25 B 2
McIntosh, Mo. 30 L 6
McIntosh (Co.), N. Dak., 3,248 26 E 3
McIntosh, S. C. 37 H 3
McIntosh Bluff, Ala., a150 42 B 8
McIntosh Sta., Ala. 42 B 8
McIntyre, Ga. 38 E 6
McIntyre, N. Y., a100 12 P 8
McIver, Ga. 38 H 8
McIvor, Mich., a175 23 O 9
McKay, S. C. 37 H 3
McKean, Pa., a350 16 B 2
McKean (Co.), Pa., 46,863 16 E 3
McKeansburg, Pa., a350 15 K 5
McKee (e.h.), Ky., a125 40 J 6
McKee, Oreg., a125 52 C 1
McKee City, N. J., a100 14 F 8
McKee Gap, Pa., a175 16 F 6
McKeen, Ill., a100 21 K 7
McKees, Tex. 47 G 8
McKees Cr., Ill. 20 D 6
McKees Half Falls, Pa. 15 H 5
McKeesport, Pa., '90, 20,741; 97, 26,000 16 C 6
McKees Rocks, Pa., 1,687 16 E 1
McKeever, N. Y. 12 M 4
McKendree, Md. 33 K 4
McKendree, S. C. 37 E 4
McKendree, W. Va. 35 D 5
McKenna, Wis. 24 E 6
McKenzie, Mo. 31 L 10
McKenzie, N. Dak. 26 D 3
McKenzie (Co.), N. Dak. (now part of Billings Co.) 26 A 2
McKenzie, Tenn., 1,166 41 E 2
McKenzie L., Wis. 24 B 3
McKenzies, W. Va. 35 D 6
McKey, Ind. Ty. 48 N 4
McKim, W. Va. 35 E 2
McKinley, Ala., a275 42 B 6
McKinley, Mich., a125 22 N 8
McKinley, Minn., s.c.'95, 136 25 E 2
McKinley, O. 18 G 8
McKinley, Okla. 48 H 3
McKinley, Tenn. 41 O 3
McKinney, Cal. 56 E 3
McKinney, Ky., 226 40 G 6
McKinney, N. Dak. 26 C 1
McKinney (e.h.), Tex., 2,489 46 L 4
McKinney Bayou, Ark. 44 E 8
McKinnon, Fla. 39 O 6
McKinnon, Tenn. 41 F 2
McKinzie Bridge, Oreg. 52 C 2
McKittrick, Mo. 30 K 7
McKnightstown, Pa., a180 15 H 7
McKownville, N. Y., a125 12 P 6
McKoy, N. C. 36 N 4
McKunes Depot, Pa. 15 K 4
McLain, Ind. Ty. 48 M 3
McLain, Kan. 32 E 3
McLallen Corners, Pa. 16 B 3
McLane, Pa., a175 16 B 3
McLane L., Wash. 51 H 1
McLean, Ill., 500 20 G 5
McLean (Co.), Ill., 63,036 20 H 5
McLean (Co.), Ky., 9,887 40 B 5
McLean, N. Y., a600 13 K 6
McLean, N. Dak. 26 C 1
McLean (Co.), N. Dak., 860 26 C 2
McLean, W. Va. 35 F 3
McLeansboro (e.h.), Ill., 1,355 21 H 9
McLendon, Ala., a175 42 G 6
McLennan (Co.), Tex., 39,204 46 K 6
McLeod (Co.), Minn., s.c.'95, 19,134 25 C 5
McLeod, Mont. 49 F 4
McLeod Bay, Mich. 22 M 6
McLeods Sta., Ky. 40 C 7
McLoud, Okla., a150 48 H 4
McLouth, Kan., s.c.'95, 495 32 G 2
McLuney, O., a125 18 F 5
McMamus, La. ...? 45 G 5
McMechen, W. Va., 427 35 E 1
McMeekin, Fla., a175 39 N 3
McMichaels, Pa., a125 15 M 4
McMillan, Ind. Ty. 48 J 6
McMillan, Mich. 22 K 5
McMillan, N. Mex. 55 L 6
McMillan, Tenn. 41 O 2
McMillan, Wis., s.c.'95, 167 24 F 5
McMillan, Wash., a150 51 C 2
McMinn (Co.), Tenn., 17,880 41 M 4
McMinnville (e.h.), Oreg., 1,368 52 B 1
McMinnville (e.h.), Tenn., 1,677 41 K 3
McMullen (Co.), Tex., 1,038 46 J 9
McMullen, Va. 34 G 4
McMullens Valley, Ariz. 55 B 5
McMullin, Cal. 57 F 6
McMurray, Wash., a300 51 C 1
McNair, Miss., a200 43 B 7
McNair, N. C. 36 K 5
McNairy, Tenn., a200 41 D 4
McNairy (Co.), Tenn., 15,510 41 D 4
McNalls, N. Y. 13 E 5
McNary, Ky., a125 40 B 6
McNatt, N. C. 36 L 5
McNaughton, Wis. 24 H 3
McNeil, Ark., 294 44 F 8
McNeil, Tex., a125 46 K 7
McNeill, Miss., a100 43 E 9
McNellis, S. C., a150 37 F 6
McNoel, Ill. 21 H 11
McNutt, Miss. 43 D 3
McPaul, Ia. 28 B 6
McPhee, Mich. 23 N 7
McPherson, Ark. 44 H 2
McPherson, Ia. 28 E 5
McPherson (Co.), Kan., s.c.'95, 20,317 32 E 3
McPherson (e.h.), Kan., s.c.'95, 2,666 32 E 3
McPherson (Co.), Neb., 401 29 C 2
McPherson (Co.), S. Dak., s.c.'95, 6,238 27 E 1
McQuady, Ky. 40 D 5
McQueens L., Ga. 38 H 1
McRae, Ala. 42 G 8
McRae, Fla., a150 39 N 3
McRae (e.h.), Ga., a400 38 F 7
McRae, N. Dak. 26 G 2
McRaes, Va. 34 G 6
McRaven, Miss. 43 D 6
McSherrystown, Pa., 1,020 15 J 7
McVeigh, Ia. 28 K 6
McVeytown, Pa., 500 16 G 6
McVill, Pa. 16 C 5
McVille, Ind. 19 C 6
McVille, Miss. 43 E 5
McVille, N. Dak. 26 F 2
Meacham, Oreg., a150 52 G 1
Meacham L., N. Y. 12 O 2
Mead, Ind. 19 D 6
Mead, Ind. Ty. 48 J 7
Mead, Neb., 324 29 H 2
Mead, Wash. 51 H 2
Mead, Wyo. 50 N 8
Meade (Co.), Kan., s.c.'95, 1,741 32 B 4
Meade (e.h.), Kan., s.c.'95, 266 32 B 4
Meade (Co.), Ky., 9,484 40 D 5
Meade, Mich., a175 23 Q 12
Meade (Co.), S. Dak., s.c.'95, 3,553 27 B 2
Meade Center, Kan. (see Meade) 32 B 4
Meade R., Alaska 58 L 2
Meador, S. C. 37 E 2
Meadow, Minn. 25 A 6
Meadow, Oreg. 52 B 2
Meadow, Utah, s.c.'95, 376 54 K 4
Meadow, Wash., a150 51 B 3
Meadowbluff, W. Va. 35 E 5
Meadow Brook, Pa. 15 L 1
Meadow Cr., Oreg. 52 G 1
Meadowcreek, Mont., a100 49 E 4
Meadowcreek Sta., W.Va., a750 35 E 5
Meadowdale, Va. 34 D 4
Meadowgrove, Neb., a100 29 G 1
Meadowhill, N. C. 36 G 2
Meadow Lands, Pa. 16 B 6
Meadowlawn, Ky. 40 E 4
Meadow Mts., Md. 33 B 2
Meadow Mts., Mont. 49 A 1
Meadow Pt., Me. 6 H 7
Meadows, Idaho, a225 50 C 5
Meadows, Md. 33 J 4
Meadows, N. H. 7 J 5
Meadows of Dan, Va. 34 C 7
Meadow Sta., Ga. 38 F 6
Meadow Valley, Cal. 56 D 3
Meadow Valley, Wis. 24 F 6
Meadow Valley Mts., Nev. 54 H 5
Meadowview, Va., a125 34 D 3
Meadowville, Utah 54 L 1
Meadowville, Va., a200 34 B 5
Meadowville, W. Va., a200 35 G 2
Meads Pond, Mass. 8 B 6
Meadville, Ala. 42 E 6
Meadville (e.h.), Miss., a175 43 C 8
Meadville, Mo., 672 30 F 5
Meadville (e.h.), Pa., '90, 9,529; '97, a11,500 16 B 3
Meadville, Va., a100 34 E 7
Meadville Jc., Pa. 16 B 3
Meagher (Co.), Mont., 4,749 49 F 3
Meander, O., a125 17 J 2
Means, O. 17 J 4
Mears, Mich., a400 23 J 10
Mears Jc., Col. 53 F 6
Meath, Ariz. 55 C 3
Meanwataka, Mich. 23 K 9
Mebane, N. C., a400 36 L 2
Mecca, O., a200 17 J 2
Mecca, Tex. 46 L 7
Mechanic Falls, Me. (village), 1,283 6 C 7
Mechanic Grove, Pa., a250 15 K 7
Mechanicsburg, Ill., 426 21 G 6
Mechanicsburg, Ind. a275 19 F 4
Mechanicsburg, Miss. 43 C 5
Mechanicsburg, O., 1,459 17 C 4
Mechanicsburg, Pa., 3,691 15 H 6
Mechanicsburg, Va., a100 34 A 6
Mechanicstown, O., a225 17 H 3
Mechanicsville, Ala., a150 42 G 5
Mechanicsville, Conn., a800 10 H 2
Mechanicsville, Ga. 38 D 5
Mechanicsville, Ia., s.c.'95, 642 28 L 4
Mechanicsville, Md., a250 33 J 5
Mechanicsville, Mass. 9 D 6
Mechanicsville, Mo. 30 L 7
Mechanicsville, N. Y., 2,079 12 P 6
Mechanicsville, O., a125 17 J 1
Mechanicsville, Pa., a250 15 M 6
Mechanicsville, S. C., a250 37 H 3
Mechanicsville, Tenn. 41 K 3
Mechanicsville, Va., a200 34 H 2
Mechanicsville, Va. 34 J 5
Mechanicsville, Vt., a225 7 C 9
Mechesnetuxin Br., N. J. 14 E 7
Mechum River, Va., a100 34 F 4
Mecklenburg, N. Y., a750 13 J 7
Mecklenburg (Co.), N. C., 12,673 36 H 4
Mecklenburg (Co.), Va., 25,359 34 G 7
Meckling, S. Dak., a100 27 G 4
Mecosta, Mich., 472 23 L 10
Mecosta (Co.), Mich., 19,637 23 L 10
Medary, Wis. 24 D 7
Medaryville, Ind., a500 19 C 2
Medas, S. Dak. 27 F 2
Medberry, N. Dak. 26 F 3
Medbury, Idaho 50 D 7
Medders, Ga. 38 G 8
Meddybemps, Me. (town), 156 6 J 5
Meddybemps L., Me. 6 J 5
Mederville, Ia. 28 L 2
Medfield, Mass. (town), s.c.'95, 1,872 9 C 4
Medfield Jc., Mass. 9 C 4
Medford, Ark. 44 K 7
Medford, Me. (town), 306 6 F 5
Medford, Mass. (city), s.c.'95, 14,474 9 D 3
Medford, Minn., a350 25 D 5
Medford, N. J., a1,075 14 E 6
Medford, N. Dak. 26 G 1
Medford, Okla., a150 48 G 1
Medford, Oreg., 967 52 C 4
Medford (e.h.), Wis., s.c.'95, 1,518 24 F 4
Medford Jc., Mass. 9 D 3
Media, Ill., a300 20 D 4
Media, Kan., a150 32 G 3
Media (e.h.), Pa., 2,736 15 M 7
Mediapolis, Ia., s.c.'95, 656 28 L 5
Medical Lake, Wash., 617 51 H 2
Medical Springs, Oreg. 52 H 1
Medicine Bow, Wyo. 50 N 8
Medicine Bow R., Wyo. 50 N 7
Medicine Bow Range, Col. 53 F 1
Medicine Bow Range, Wyo. 50 N 8
Medicine Butte, S. Dak. 27 D 2
Medicine Buttes, Mont. 49 H 1
Medicine Cr., Mo. 30 F 4
Medicine Cr., Neb. 29 D 3
Medicine Cr., S. Dak. 27 C 2
Medicine Cr., S. Dak. 27 D 3
Medicine Knoll, S. Dak. 27 D 2
Medicine L., Cal. 56 D 1
Medicine Lodge (e.h.), Kan., s.c.'95, 659 32 D 4
Medicine Lodge Cr., Idaho 50 G 5
Medicine Lodge Cr., Kan. 32 D 4
Medicine Lodge Cr., Okla. 48 F 1
Medicine Tree Hill, Mont. 49 C 3
Medill, Mo. 30 J 4
Medimont, Idaho 50 C 2
Medina, Mich., a250 23 N 14
Medina, Minn. 25 A 4
Medina, N. Y., '90, 4,492; '97, a5,500 13 F 5
Medina, N. Dak., a100 26 E 3
Medina (Co.), O., 21,742 17 G 2
Medina (e.h.), O., 2,073 17 G 2
Medina, Tenn., 273 41 D 3
Medina, Tex., a100 46 H 8
Medina (Co.), Tex., 5,730 46 H 8
Medina, Va. 34 E 3
Medina, Wis., a200 24 J 6
Medina Jc., Wis. 24 J 6
Medley, Oreg. 52 B 1
Medley, W. Va., a100 35 H 2
Medlin, N. C. 36 B 3
Medo, Minn. 25 D 6
Medoc, Mo., a125 31 C 10
Medon, Tenn., a200 41 D 4
Medora, Ill., 470 21 E 7
Medora, Ind., a600 19 D 7
Medora, Ia. 28 F 5
Medora, Kan. 32 E 3
Medora (e.h.), N. Dak. 26 A 3
Medusa, N. Y., a325 12 O 7
Medway, Me. (town), 653 6 F 4
Medway, Mass. (village), s.c.'95, 1,252 9 C 4
Medway, N. Y., a375 12 P 7
Medway, O., a425 18 B 5
Medway R., Ga. 38 J 8
Meehan, Wis. 24 G 6
Meeker (e.h.), Col., 260 53 C 2
Meeker (Co.), Minn., s.c.'95, 17,389 25 C 4
Meeks, Ga. 38 F 6
Meeme, Wis., a150 24 L 7
Meet, S. C. 37 C 2
Meeteetse, Wyo. 50 L 5
Meetze, Va. 34 H 3
Meganna, N. C. 36 D 3
Megeath, Neb. 29 B 2
Meggett, S. C. 37 H 6
Mehama, Oreg., a100 52 C 2
Meherrin, Va., a100 34 G 6
Meherrin R., Va. 34 H 7
Mehlville, Mo., a100 31 M 7
Mehoopany, Pa., a450 15 K 3
Meigs, Ga., a125 38 C 9
Meigs (Co.), O., 29,813 18 F 6
Meigs (Co.), Tenn., 6,930 41 M 4
Meigsville, O., a125 18 G 5
Meiregrove, Minn., a100 25 C 4
Meiknock, N. Dak., a150 26 G 1
Mekusukey, Ind. Ty. 48 J 4
Mekusukey Sta., Ind. Ty. 48 J 4
Melber, Ky. 40 C 3
Melbern, O., a200 17 A 2
Melbourn, Mont. 49 B 1
Melbourne (e.h.), Ark., 269 44 J 2
Melbourne, Fla., s.c.'95, 300 39 P 6
Melbourne, Ia., a250 28 G 4
Melbourne, Ky., a100 40 H 2
Melbourne, Mich. 23 N 10
Melbourne, Wash., a125 51 B 3
Melbourne Beach, Fla. 39 P 6
Melby, Minn. 25 B 3
Melby, N. Dak. 26 F 2
Melder, La. 45 D 4
Meldrim, Ga. 38 J 7
Melgen, O., a125 18 F 5
Melissa, Tex., a250 46 L 4
Melita, Mich. 23 O 9
Mellen, Ariz. 55 A 4
Mellen, Wis., a100 24 E 2
Mellenville, N. Y., 564 12 P 7
Mellette, S. Dak., s.c.'95, 220 27 F 1
Mellott, Ind., a150 19 B 4
Mellrue, Wis. 24 F 3
Mellville, Ala. 42 C 2

Melmore, O., a300 ..... 17 D 2
Melon, Miss. ..... 43 G 6
Melozikakat R., Alaska ..... 58 M 4
Melrose, Cal. ..... 56 K 2
Melrose, Conn., a300 ..... 10 E 2
Melrose, Fla., a275 ..... 39 M 3
Melrose, Ga. ..... 38 E 10
Melrose, Ill., a100 ..... 21 K 7
Melrose, Ia., s.c.'95, 349 ..... 28 G 5
Melrose, Kan. ..... 32 G 4
Melrose, Ky. ..... 40 E 6
Melrose, La. ..... 45 D 3
Melrose, Md. ..... 33 J 1
Melrose, Mass. (town), s.c.'95, 11,965 ..... 9 D 3
Melrose, Mass. (village), s.c. '95, 4,617 ..... 9 D 3
Melrose, Minn., s.c.'95, 815.... 25 C 4
Melrose, Miss. ..... 43 E 2
Melrose, Mont., a300 ..... 49 D 4
Melrose, N. Y. ..... 11 Q 12
Melrose, N. Y., a325 ..... 12 P 6
Melrose, O., 430 ..... 17 B 2
Melrose, Oreg. ..... 52 B 3
Melrose, S. C. ..... 37 E 4
Melrose, Tex. ..... 46 N 6
Melrose, Va. ..... 34 F 3
Melrose, Wis., a200 ..... 24 D 6
Melrose Highlands, Mass. (village), s.c.'95, 1,967 ..... 9 D 3
Melrose Park, Ill., a2,000 .... 21 B 9
Melrose Sta., Tenn. ..... 41 B 4
Melson, Md. ..... 33 N 5
Melton, Mo. ..... 31 F 8
Meltons, Va. ..... 34 G 4
Meltonville, Ia. ..... 28 G 1
Meltzer, Ind., a100 ..... 19 E 5
Melvale, Md., a350 ..... 33 J 2
Melvern, Kan., s.c.'95, 413 ... 32 G 3
Melville, La., 361 ..... 45 F 5
Melville, Mont. ..... 49 G 3
Melville, N. Y. ..... 11 Q 10
Melville, N. Dak. ..... 26 F 2
Melville, Oreg. ..... 52 B 1
Melville Sta., Tenn. ..... 41 L 4
Melvin, Ala., a100 ..... 42 A 7
Melvin, Col. ..... 53 J 3
Melvin, Ill., 491 ..... 20 J 4
Melvin, Ind. Ty. ..... 48 M 3
Melvin, Mich., a450 ..... 23 Q 11
Melvin, Minn. ..... 25 A 2
Melvin, N. Mex. ..... 55 L 2
Melvin, S. Dak. ..... 27 A 3
Melvina, Wis. ..... 24 E 7
Melvine, Tenn. ..... 41 L 3
Melvin Village, N. H. ..... 7 J 8
Memphis, Ala., a275 ..... 42 A 4
Memphis, Ind., a350 ..... 19 E 7
Memphis, Mich., 588 ..... 23 Q 12
Memphis (c.h.), Mo., 1,780.... 30 H 4
Memphis, Neb. ..... 29 H 2
Memphis, N. Y., a225..... 13 K 5
Memphis, O. ..... 18 C 6
Memphis (c.h.), Tenn., '90, 64,495; '97, a100,500..... 41 B 4
Memphis (c.h.), Tex., a625.... 47 G 3
Memphis Jc., Ky. ..... 40 D 7
Memphis Jc., Miss. ..... 43 E 3
Mena, Ark. ..... 44 D 5
Menahga, Minn., s.c.'95, 320.. 25 B 3
Menan, Idaho ..... 50 H 6
Menard, Ill. ..... 21 F 10
Menard (Co.), Ill., 13,120..... 20 F 5
Menard (Co.), Tex., 1,215..... 47 H 7
Menardville (c.h.), Tex., 185.. 47 H 7
Menasha, Wis., s.c.'95, 6,154.. 24 K 6
Menauhant, Mass. ..... 9 F 6
Menchikof, Cape, Alaska ..... 58 K 8
Menchville, Va., a275 ..... 34 K 6
Mendenhall, Cape, Alaska .... 58 F 7
Mendham, N. J., a500..... 14 F 2
Mendocino, Cal., 806 ..... 56 B 3
Mendocino, Cape, Cal. ..... 56 A 2
Mendocino (Co.), Cal., 17,612.. 56 B 3
Mendon, Ill., 640 ..... 20 C 5
Mendon, Mass. (town), s.c.'95, 889 ..... 9 B 4
Mendon, Mass. (village), s.c.'95, 889 ..... 9 B 4
Mendon, Mich., 808 ..... 23 K 14
Mendon, Mo., 137 ..... 30 F 5
Mendon, N. Y., 204 ..... 13 G 6
Mendon, O., 400 ..... 17 A 3
Mendon, Utah, a525 ..... 54 K 1
Mendon, Vt. (town), 570..... 7 C 8
Mendota, Cal., a150 ..... 57 E 6
Mendota, Ill., '90, 3,542; '97, a4,500 ..... 20 G 2
Mendota, Kan. ..... 32 C 2
Mendota, Minn., s.c.'95, 225... 25 D 5
Mendota, Mo., 851 ..... 30 G 3
Mendota, Va., a100 ..... 34 C 3
Mendota, Wis. ..... 24 H 8
Menekaunee, Wis. ..... 24 L 4
Menemsha Bight, Mass. ..... 9 B 6
Menemsha Pond, Mass. ..... 9 B 6
Menifee, Ark. ..... 44 H 4
Menifee, Cal. ..... 57 H 9
Menifee (Co.), Ky., 4,666..... 40 J 5
Menlo, Ga. ..... 38 A 3
Menlo, Ia., s.c.'95, 435..... 28 E 4
Menlo, Kan. ..... 32 B 2
Menlo, Wash. ..... 51 B 3
Menlo Park, Cal., a400..... 56 C 5
Menlo Park, N. J., a250..... 14 G 3
Menno, S. Dak., a575..... 27 G 3
Menoken, Col. ..... 53 C 5
Menoken, N. Dak. ..... 26 D 3
Menola, N. C. ..... 36 P 2
Menominee, Ill. ..... 20 D 1
Menominee (Co.), Mich., 33,639 22 F 6
Menominee (c.h.), Mich., s.c. '95, 10,630; '97, a12,575..... 22 F 7
Menominee, Neb. ..... 29 G 1
Menominee Ind. Res., Wis..... 24 J 4
Menominee R., Mich. ..... 22 E 6
Menominee R., Wis. ..... 24 L 4
Menominee Sta., Ill. ..... 20 D 1
Menomonee, Wis. (town) ..... 24 F 10
Menomonee Falls, Wis., s.c.'95, 604 ..... 24 L 8
Menomonee Pond, Mass. ..... 8 G 2
Menomonie (c.h.), Wis., s.c.'95, 6,198 ..... 24 C 5
Mentasta Pass, Alaska ..... 58 R 5
Mentone, Ala. ..... 42 F 1
Mentone, Ind., 780 ..... 19 D 2
Mentor, Kan. ..... 32 E 3
Mentor, Minn., a300 ..... 25 A 2
Mentor, Mo. ..... 30 K 3
Mentor, O., 502 ..... 17 H 1
Mentor, Tenn. ..... 41 N 3
Mentor Sta., Ind. ..... 19 C 8
Mentorum, Miss. ..... 43 G 9
Mentorville, Neb. ..... 29 F 2
Meppen, Ill. ..... 21 D 7
Mequon, Wis., a100 ..... 24 L 8
Meramec R., Mo. ..... 31 J 9
Meramec R., Mo. ..... 31 K 8
Mercenus, S. C. ..... 37 F 5
Merced (Co.), Cal., 8,085..... 57 E 5
Merced (c.h.), Cal., 2,009..... 57 E 5
Merced Falls, Cal. ..... 56 E 5
Merced Grove, Cal. ..... 57 K 6
Merced Jc., Cal. ..... 56 H 3
Merced Peak, Cal. ..... 57 L 6
Merced R., Cal. ..... 57 E 5
Mercer, Ga. ..... 38 D 8
Mercer (Co.), Ill., 18,545..... 20 D 3
Mercer, Ia. ..... 28 D 6
Mercer (Co.), Ky., 15,031..... 40 G 5
Mercer, Me. (town), 584..... 6 D 6
Mercer, Mo., a275 ..... 30 E 3
Mercer (Co.), Mo., 14,581..... 30 E 4
Mercer (Co.), N. J., s.c.'95, 85,538 ..... 14 E 4
Mercer, N. Dak. ..... 26 C 2
Mercer (Co.), N. Dak., 828.... 26 C 2
Mercer, O., a225 ..... 17 A 3
Mercer (Co.), O., 27,220..... 17 A 3
Mercer (Co.), Pa., 55,744..... 16 B 4
Mercer (c.h.), Pa., 2,138..... 16 B 4
Mercer, Tenn. ..... 41 D 4
Mercer (Co.), W. Va., 16,002.. 35 D 6
Mercer, Wis. ..... 24 F 2
Mercers Bottom, W. Va..... 35 B 3
Mercersburg, Pa., 967 ..... 16 G 7
Mercer Sta., Ky., a175..... 40 B 6
Merchantville, N. J., s.c.'95, 1,339 ..... 14 D 6
Merchiston, Neb. ..... 29 G 2
Mercur, Utah, a700 ..... 54 K 2
Meredith, Ark. ..... 44 L 4
Meredith, Kan. ..... 32 E 2
Meredith, Mich. ..... 23 M 9
Meredith, N. H. (town), 1,642; (village), 689 ..... 7 H 8
Meredith, N. Y., a100..... 12 N 7
Meredith Center, N. H..... 7 H 8
Meredosia, Ill., 621 ..... 20 D 6
Meredosia L., Ill. ..... 20 D 6
Meridale, N. Y., a150 ..... 12 M 7
Meriden, Conn. (city), '90, 21,652; '97, a25,500; (town), '90, 25,423 ..... 10 D 3
Meriden, Ill. ..... 20 G 2
Meriden, Ia., s.c.'95, 285..... 28 B 2
Meriden, Kan., s.c.'95, 546.... 32 G 2
Meriden, Minn. ..... 25 D 5
Meriden, N. H. ..... 7 F 8
Meridian, Cal., a200 ..... 56 D 3
Meridian, Idaho ..... 50 C 6
Meridian, Mich., a225 ..... 23 N 12
Meridian (c.h.), Miss., '90, 10,624; '97, a20,000..... 43 G 6
Meridian, N. Y., a600..... 13 J 5
Meridian, Okla. ..... 48 H 3
Meridian, Tenn. ..... 41 D 2
Meridian (c.h.), Tex., a1,000... 46 K 6
Meridian, Wis., a100 ..... 24 C 5
Meridianville, Ala. ..... 42 D 1
Merigold, Miss. ..... 43 C 3
Merino, Col. ..... 53 M 2
Merino, Mont. ..... 49 G 3
Merino, Wyo. ..... 50 P 5
Merion Sta., Pa. ..... 15 L 1
Merion Sta., Pa., a150..... 15 M 6
Merit, Tex., a150 ..... 46 L 4
Meriweather, Ga., a100..... 38 E 5
Meriwether (Co.), Ga., 20,740.. 38 B 5
Meriwether, S. C. ..... 37 D 4
Merkel, Tex., 353 ..... 47 H 5
Merle, Cal. ..... 57 H 9
Merlin, Oreg., a100 ..... 52 B 4
Mermenteau Sta., La. ..... 45 D 6
Mermenton, La., a100 ..... 45 D 6
Merna, Ill. ..... 20 H 4
Merna, Neb., a250 ..... 29 E 2
Merna, S. C. ..... 37 D 2
Mero, Md. ..... 33 B 6
Mero, Va. ..... 34 J 3
Meroa, Ia., a200 ..... 28 H 1
Merom, Ind., 412 ..... 19 B 6
Merriam, Ill., a125 ..... 21 J 9
Merriam, Ind., a175 ..... 19 F 2
Merriam, Kan., a100 ..... 32 H 3
Merriam, Minn. ..... 25 D 5
Merriam, S. C. ..... 37 H 4
Merrick, La. ..... 45 F 4
Merrick, Mass. (vil.), s.c.'95, 3,379 ..... 8 D 4
Merrick (Co.), Neb., 8,758..... 29 F 2
Merrick, N. Y., a200..... 11 P 10
Merrick Br., Conn. ..... 10 G 3
Merrickville, N. Y. ..... 12 M 7
Merricourt, N. Dak. ..... 26 F 3
Merrifield, N. Dak. ..... 26 G 2
Merrill, Ia., s.c.'95, 306..... 28 A 2
Merrill, Mich., 412 ..... 23 N 11
Merrill, Mont. ..... 49 G 4
Merrill, N. Y., a275 ..... 12 P 2
Merrill, Oreg. ..... 52 D 4
Merrill (c.h.), Wis., s.c.'95, 8,607 ..... 24 G 4
Merrillan, Wis., a726 ..... 24 E 6
Merrillville, Cal. ..... 56 E 2
Merrillville, Ind., a175 ..... 19 B 2
Merrimac, Cal. ..... 56 D 3
Merrimac, Ill. ..... 21 E 9
Merrimac, Ia. ..... 28 K 5
Merrimac, Ky. ..... 40 F 6
Merrimac, Mass. (town), s.c.'95, 2,301 ..... 9 D 1
Merrimac, Mass. (vil.), s.c.'95, 410 ..... 9 D 1
Merrimac Center, Mass., s.c.'95, 1,566 ..... 9 E 1
Merrimack (Co.), N. H., 49,435 7 G 9
Merrimack, N. H. (town), 951. 7 H 11
Merrimack, Wis., a250 ..... 24 G 8
Merrimacport, Mass., s.c.'95, 325 ..... 9 E 1
Merrimac R., N. H. ..... 7 J 11
Merriman, Mich. ..... 22 E 6
Merriman, Neb. ..... 29 C 1
Merrimon, N. C. ..... 36 Q 5
Merritt, Fla., a100 ..... 39 P 6
Merritt, Ill., a150 ..... 21 E 6
Merritt, Minn. ..... 25 E 2
Merritt, Mont. ..... 49 G 4
Merritt, N. C. ..... 36 Q 4
Merritt, S. Dak. ..... 27 A 2
Merritt, Tenn. ..... 41 G 4
Merritts Bridge, S. C..... 37 E 4
Merritts L., Fla. ..... 39 P 5
Merrittsville, S. C. ..... 37 D 1
Merrittville, Wis. ..... 24 H 7
Merrouge, La., a175 ..... 45 F 1
Merrow, Conn., a200 ..... 10 F 2
Merryhill, N. C. ..... 36 Q 3
Merrymount, N. C. ..... 36 N 1
Merryoaks, N. C. ..... 36 M 3
Merryville, La. ..... 45 C 5
Mertens, Tex., a100 ..... 46 L 5
Mertensia, N. Y., a100..... 13 H 6
Mertilla, Kan. ..... 32 B 4
Merton, Cal. ..... 57 H 10
Merton, S. Dak. ..... 27 G 2
Merton, Wis., a200 ..... 24 K 8
Merton, Wis. (town) ..... 24 D 10
Mertztown, Pa., a450 ..... 15 L 5
Merwin, Miss., a150 ..... 43 C 8
Merwin, Mo., a150 ..... 31 C 8
Merwinsville Sta., Conn. ..... 10 B 3
Mesa, Ariz., a1,150 ..... 55 D 5
Mesa, Col., a200 ..... 53 B 4
Mesa (Co.), Col., 4,260..... 53 A 4
Mesa Butte, Ariz. ..... 55 D 3
Mesa Butte or Shinumo Altar, Ariz. ..... 55 D 2
Mesa Cr., Col. ..... 53 A 5
Mesa Cr., Col. ..... 53 D 5
Mesa de Maya, Col. ..... 53 L 8
Mesa Grande, Cal. ..... 57 J 9
Mesa Jumanes Mt., N. Mex.... 55 J 4
Mesana Sta. ..... 46 J 8
Mesa Peak, Col. ..... 53 E 7
Meseal, Ariz. ..... 55 E 6
Mescalero, N. Mex., a150..... 55 K 5
Mescalero Apache Ind. Res., N. Mex. ..... 55 K 5
Mescalero Ridge, N. Mex..... 55 M 6
Mesena, Ga., a150 ..... 38 F 5
Meservey, Ia., s.c.'95, 163..... 28 G 2
Meshack, Ky. ..... 40 E 7
Meshik, Alaska ..... 58 K 8
Meshoppen, Pa., 597 ..... 15 K 3
Mesic, N. C. ..... 36 Q 4
Mesick, Mich. ..... 23 K 9
Mesilla, N. Mex., a1,500..... 55 J 6
Mesilla Park, N. Mex..... 55 J 6
Mesopotamia, O., a450 ..... 17 J 2
Mesquite, Tex., 135 ..... 46 L 5
Mesquite Valley, Cal. ..... 57 K 7
Messengerville, N. Y., a100... 12 K 7
Messick, Ky., a100 ..... 40 J 7
Messick, Va. ..... 34 L 6
Messina, Cal., a100 ..... 57 H 8
Meta, Wash. ..... 51 C 3
Metal, Pa., a300 ..... 16 G 7
Metaline, Wash. ..... 51 H 1
Metaline Mining District, Wash. 51 H 1
Metamora (c.h.), Ill., 758..... 20 G 4
Metamora, Ind., a475 ..... 19 F 6
Metamora, Mich., 314 ..... 23 P 12
Metamora, O., a325 ..... 17 C 1
Metcalf, Ga., 156 ..... 38 C 10
Metcalf, Ill., 244 ..... 21 K 6
Metcalf, Mass. ..... 9 C 4
Metcalf, Okla. ..... 48 B 7
Metcalfe (Co.), Ky., 9,871..... 40 E 7
Metedeconk R., N. J..... 14 H 5
Metedeconk R., North Br. of, N. J. ..... 14 G 5
Method, N. C. ..... 36 M 3
Methol, N. Y. ..... 12 M 8
Methow, Wash. ..... 51 E 1
Methow R., Wash. ..... 51 E 1
Methuen, Mass. (town), s.c.'95, 5,690 ..... 9 D 2
Methuen, Mass. (village), s.c. '95, 5,656 ..... 9 D 2
Metinic I., Me. ..... 6 E 8
Metomen, Wis. ..... 24 J 7
Metropolis City (c.h.), Ill., 3,573 21 H 11
Metropolitan, Mich., a400 ..... 22 F 5
Mettachonts, N. Y., a275..... 11 O 8
Metter, Ga. ..... 38 G 7
Metuchen, N. J., a1,500..... 14 G 3
Metz, Cal. ..... 57 D 6
Metz, Ind., a250 ..... 19 G 1
Metz, Ia. ..... 28 G 4
Metz, Mich. ..... 22 O 7
Metz, Mo. ..... 31 D 9
Metz, Tex. ..... 47 E 6
Metz, W. Va., a150..... 35 F 1
Mexia, Tex., 1,674 ..... 46 L 6
Mexican Cr., S. Dak..... 27 C 2
Mexico, Ind., a525 ..... 19 D 3
Mexico, Me. (town), 355..... 6 B 6
Mexico (c.h.), Mo., '90, 4,789; '97, a5,500 ..... 30 J 6
Mexico, N. Y., 1,315..... 13 K 5
Mexico, O., a100 ..... 17 D 3
Mexico, Pa., a300 ..... 15 H 5
Mexico, Gulf of, U. S..... 5 H 5
Meyer (Co.), S. Dak..... 27 D 3
Meyers, Ark. ..... 44 F 6
Meyersburg, Mont. ..... 49 F 4
Meyersdale, Pa., 1,847..... 16 E 7
Meyers Falls, Wash. ..... 51 G 1
Meyersville, Tex. ..... 46 K 9
Mezquit Knoll, Tex. ..... 47 C 2
Mhoon Landing, Miss. ..... 43 D 1
Miakka, Fla., a150 ..... 39 M 8
Miami, Cal. ..... 56 F 5
Miami, Fla., a1,500 ..... 39 Q 11
Miami, Ind., a325 ..... 19 D 3
Miami (Co.), Ind., 25,823..... 19 D 3
Miami, Ind. Ty., a400..... 48 N 1
Miami (Co.), Kan., s.c.'95, 19,739 ..... 32 H 3
Miami, Mo., 647 ..... 30 F 6
Miami, O., a325 ..... 18 A 6
Miami (Co.), O., 39,754 ..... 18 B 5
Miami (Tp.), O. ..... 18 A 8
Miami, Tex., a300 ..... 47 G 2
Miami R., O. ..... 17 B 4
Miamisburg, O., '90, 2,952; '97, a4,500 ..... 18 B 5
Miami Sta., Mo. ..... 30 F 6
Miamitown, O. (see Miami).... 18 A 6
Miamiville, O., 203 ..... 18 B 6
Miantonomy Hill, R. I..... 10 K 5
Mianus, Conn., a500 ..... 10 A 5
Mianus R., Conn. ..... 10 A 4
Mica, Wash. ..... 51 H 2
Micanopy, Fla., s.c.'95, 597... 39 M 3
Micanopy Jc., Fla. ..... 39 M 4
Micaville, Ala. ..... 42 F 3
Micaville, N. C., a100..... 36 E 3
Micco, Fla. ..... 39 P 7
Miccosukee, Fla., a100 ..... 39 H 1
Miccosukee L., Fla. ..... 39 H 1
Michaelovski I., Alaska (see St. Michael I.) ..... 58 H 5
Michaud, Idaho ..... 50 G 7
Michaud, La. ..... 45 M 1
Michie, Mich., a100 ..... 23 N 10
Michigamme, Mich., a1,000.... 22 E 4
Michigamme L., Mich. ..... 22 E 4
Michigamme R., Mich. ..... 22 E 5
Michigan, N. Dak., a200..... 26 F 1
Michigan, L., U. S. ..... 5 J 2
Michigan (State), U. S., '90, 2,093,889 ..... 5 J 1
Michigan (State), U. S. (large scale map of) 22-23
Michigan Bluff, Cal., 377..... 56 E 3
Michigan Center, Mich., a150.. 23 N 13
Michigan City, Ind., '90, 10,776; '97, a12,000..... 19 C 1
Michigan City, Miss., a275.... 43 F 1
Michigan City Sta., N. Dak., a200 ..... 26 G 1
Michigan Cr., Col. ..... 53 F 1
Michigan L., Wis. ..... 24 F 1
Michigan R., Mich. ..... 22 E 5
Michigantown, Ind., 298 ..... 19 D 4
Michigan Valley, Kan. ..... 32 G 3
Michilimackinac, Mich. ..... 23 M 6
Michilimackinac, Mich., (see Straits of Mackinac)..... 22 B 6
Mickleton, N. J., a100..... 14 C 6
Mico, Miss. ..... 43 F 7
Micomber, Tex. ..... 47 F 3
Micro, N. C. ..... 36 N 3
Mid, Ala. ..... 42 E 2
Midas, Nev. ..... 54 E 4
Midcanon, Mont. ..... 49 E 2
Middle Alkali L., Nev..... 54 C 1
Middle Bass, O., a300..... 17 E 1
Middle Bass I., O..... 17 E 1
Middle Boggy, Ind. Ty. ..... 48 K 6
Middleboro, Mass. (town), s.c. '95, 6,689 ..... 9 E 5
Middleboro, Mass. (village), s.c. '95, 1,860 ..... 9 E 5
Middlebourne, O., a175 ..... 17 H 4
Middlebourne (c.h.), W. Va., a400 ..... 35 E 1
Middle Br., Mass. ..... 8 C 3
Middlebranch, Neb. ..... 29 F 1
Middle Brewster, Mass. ..... 8 F 6
Middle Br. of Big Salt R., N. Dak. ..... 26 F 1
Middle Br. of Ontonagon R., Mich. ..... 22 C 5
Middlebrook, Ark., a100 ..... 44 L 2
Middlebrook, Mo., a150 ..... 31 L 9
Middlebrook, Va., 222 ..... 34 E 4
Middleburg, Fla., a200 ..... 39 N 2
Middleburg, Ia. ..... 28 A 1
Middleburg, Ky., 145 ..... 40 G 6

Middleburg, Md., a200 33 H 2
Middleburg, Neb. 29 J 3
Middleburg, N. Y., 1,139 12 O 6
Middleburg, N. C., a250 36 N 2
Middleburg, O. 17 C 4
Middleburg (Tp.), O. 18 G 9
Middleburg (c.h.), Pa., 420 15 H 5
Middleburg, Tenn. 41 C 4
Middleburg, Va., 429 31 H 3
Middlebury, Conn. (town), 5661 10 C 3
Middlebury, Ind., 542 19 E 1
Middlebury (c.h.), Vt. (town), 2,793; (village), 1,762 7 B 6
Middlebury Center, Pa. 15 H 3
Middlebush, N. J., s.c.'95, 108. 14 G 4
Middle Butte, Idaho 50 C 6
Middle Butte, Wyo. 50 O 6
Middle Carter Mt., N. H. 7 K 5
Middle Channel, Mich. 23 Q 12
Middle Coon R., Ia. 28 D 4
Middle Cr., Col. 53 F 6
Middle Cr., Neb. 29 G 4
Middle Cr., Pa. 15 H 5
Middlecreek, O., a125 18 H 5
Middle Creek, Pa. (place) 15 H 5
Middle Creek Sta., Cal. 56 C 2
Middle Fabius R., Mo. 30 H 1
Middlefalls, N. Y., a450 12 Q 5
Middlefield, Conn. (place), a750; (town), 1,902 10 E 3
Middlefield, Ia. 28 K 3
Middlefield, Mass. (town), s.c. '95, 386; (vil.), s.c.'95, 210 8 C 3
Middlefield, N. Y., a275 12 N 6
Middlefield, O., a475 17 H 2
Middlefield Center, Conn. 10 E 3
Middlefield Center, N. Y., a200 12 N 6
Middlefield Sta., Mass. 8 B 3
Middleford, Del., a100 33 N 5
Middle Fork, Cal. 56 B 1
Middlefork, Cal. 56 C 2
Middle Fork, Cal. 57 G 6
Middle Fork, Col. 53 C 3
Middlefork, Ind., a325 19 D 4
Middle Fork, Mont. 49 C 1
Middle Fork of Concho R., Tex. 47 G 6
Middle Fork of Eel R., Cal. 56 B 3
Middle Fork of John Day R., Oreg. 52 F 2
Middle Fork of Malheur R., Oreg. 52 G 3
Middle Fork of Owyhee R., Oreg. 52 H 4
Middle Fork of Park R., N. Dak. 26 G 1
Middle Fork of Salmon R., Ill. 21 H 10
Middle Fork of Salt R., Mo. 30 H 5
Middle Fork of Savannah R., Ga. 38 E 3
Middle Fork of Stanislaus R., Cal. 56 E 4
Middle Geyser Basin, Wyo. 50 N 3
Middle Granville, N. Y., a575 12 Q 5
Middlegrove, Ill., a100 20 E 4
Middlegrove, Mo., 133 30 H 6
Middlegrove, N. Y., a200 12 P 5
Middle Haddam, Conn., a600 10 F 3
Middle Henderson R., Ill. 20 D 4
Middle Hope, N. Y., a300 11 O 8
Middle I., Mich. 22 G 4
Middle I., Mich. 23 P 7
Middle Inlet, Wis. 24 K 4
Middle Island, N. Y., a100 11 R 10
Middle Lancaster, Pa., a150 16 B 5
Middle Loup R., Neb. 29 D 2
Middle Mt., N. H. 7 K 6
Middle Mt., W. Va. 35 G 3
Middle Nerbish Rapids, Mich. 22 N 2
Middle Oconee R., Ga. 38 D 3
Middle Park, Col. 53 F 2
Middle Pass, Tex. 47 C 2
Middlepoint, Ill. 21 J 10
Middle Point, O., 432 17 B 3
Middleport, N. Y., 1,217 13 F 5
Middleport, O., 3,211 18 F 6
Middle R., Fla. 39 Q 10
Middle R., Ia. 28 E 5
Middle R., Minn. 25 A 1
Middle River, Ia. 28 E 5
Middle Saranac L., N. Y. 12 O 3
Middlesboro, Ky., '90, 3,271; '97, a4,500 40 J 7
Middlesex (Co.), Conn., 39,524 10 E 4
Middlesex (Co.), Mass., s.c.'95, 499,217 9 C 3
Middlesex, Mass. (village; part of Lowell) 9 C 2
Middlesex (Co.), N. J., s.c.'95, 70,058 14 G 4
Middlesex, N. Y., a450 13 H 6
Middlesex, Pa. 15 H 6
Middlesex, Vt. (town), 889 7 D 5
Middlesex (Co.), Va., 7,458 31 K 5
Middlesex Jc., Mass. 9 C 3
Middlespring, Pa., a150 15 G 6
Middleton, Ga. 38 F 3
Middleton, Idaho, a100 50 C 6
Middleton, Mass. (town), s.c.'95, 838 9 D 2
Middleton, Mass. (village), s.c. '95, 782 9 E 2
Middleton, Mich., a175 23 M 11
Middleton, N. H. (town), 207 7 K 9
Middleton, Oreg., a200 52 C 1
Middleton, Tenn., 191 41 D 4
Middleton, Wis., a500 24 G 8
Middleton, Wyo. 50 L 6
Middleton I., Alaska 58 R 7
Middletown, Cal., 327 56 C 1
Middletown (c.h.), Conn. (city), '90, 9,013; '97, a15,140; (town), 15,205 10 E 3
Middletown, Del., 1,454 33 M 2
Middletown, Ill. 20 F 5
Middletown, Ind., 851 19 F 4
Middletown, Ia. 28 L 6
Middletown, Kan. 32 G 4
Middletown, Ky., 302 40 E 4
Middletown, Md., 667 33 G 2
Middletown, Mo., 389 30 K 6
Middletown, N. J., a300 14 H 4
Middletown, N. Y., '90, 11,977; '97, a14,000 11 O 9
Middletown (town), N. Y., 3,313 11 Q 8
Middletown (town), N. Y., 10,557 11 P 15
Middletown, N. C., a150 36 S 4
Middletown, O., 7,681 18 B 5
Middletown, Pa., '90, 5,080; '97, a7,000 15 J 6
Middletown, R. I. (town), 1,154 10 K 3
Middletown, Va., 410 34 G 2
Middletown Springs, Vt. (town), 786 7 B 9
Middle Valley, Idaho, a100 50 C 5
Middle Valley, N. J., a200 14 E 2
Middle Village, N. Y., 504 11 R 14
Middleville, Mich., 678 23 L 12
Middleville, N. J., a100 14 E 1
Middleville, N. Y., a925 12 N 5
Middle Wapsipinicon R., Ia. 28 J 1
Middleway, W. Va., a400 35 L 2
Midget, L., Minn. 25 C 2
Midkiff, La. 45 C 4
Midland, Col. 53 H 5
Midland, Fla., a100 39 N 7
Midland, Ga. 38 B 6
Midland, Ia. 28 J 3
Midland, Ky. 40 J 4
Midland, La. 45 D 6
Midland, Md., a850 33 C 2
Midland (Co.), Mich., 10,657 23 N 10
Midland (c.h.), Mich., 2,277 23 N 10
Midland, Mo., a200 31 K 8
Midland (Tp.), N. J. 14 B 1
Midland, O., 328 18 C 6
Midland, S. Dak. 27 C 2
Midland (Co.), Tex., 1,033 47 E 6
Midland (c.h.), Tex., 722 47 F 6
Midland, Va. 34 H 3
Midland Basin, Col. 53 A 2
Midland City, Ala., a375 42 F 8
Midland City, Ill. 20 G 5
Midland City, O. 18 C 6
Midland Jc., Minn. 25 F 5
Midland Jc., Tex. 46 L 5
Midlandpark, N. J., s.c.'95, 1,254 14 H 2
Midland Ridge, Col. 53 A 2
Midlothian, Md., a100 33 C 2
Midlothian, Tex., 297 46 L 5
Midlothian, Va., a300 34 H 5
Midnight, N. Mex. 55 K 2
Midvale, Mont. 49 C 1
Midvale, Neb. 29 E 1
Midvale, N. J., a200 14 G 1
Midvale, O., a550 17 H 4
Midvale, Pa., a200 15 G 7
Midvale, Va. 34 E 5
Midville, Ga., a350 38 G 6
Midway, Ala., 612 42 G 6
Midway, Ark. 44 J 8
Midway, Cal. 56 D 5
Midway, Fla. 39 H 1
Midway, Ill. 21 K 6
Midway, Ind. 19 B 9
Midway, Ia. 28 B 3
Midway, Ia. 28 F 3
Midway, Kan., s.c.'95, 352 32 H 4
Midway, Ky., 1,185 40 G 4
Midway, Minn. 25 E 3
Midway, Mo. 30 H 7
Midway, N. C. 36 J 3
Midway, O., a325 17 G 4
Midway, Pa. 15 K 6
Midway, Pa., a2,000 16 B 6
Midway, S. C., a325 37 G 5
Midway, Tenn. 41 P 2
Midway, Tex., a200 46 M 6
Midway, Utah, 725 54 L 2
Midway, W. Va. 35 C 3
Midway, Wis., a250 24 D 7
Midway, Wyo. 50 J 7
Midway Is., Alaska 58 Q 1
Midway Sta., Ark. 44 K 5
Mier, Ind., a200 19 E 3
Miera, N. Mex. 55 M 2
Miersburg, Ia. 45 C 5
Mifflin, O., a275 17 F 3
Mifflin (Co.), Pa., 19,896 16 G 5
Mifflin (Tp.), Pa. 16 F 2
Mifflin, Tenn., a100 41 D 3
Mifflin, Tex., a175 47 G 2
Mifflin, Wis., a235 24 F 9
Mifflinburg, Pa., 1,417 15 J 5
Mifflin Sta., Pa. 15 H 5
Mifflintown (c.h.), Pa., 877 15 H 5
Mifflinville, Pa. 15 K 4
Miguel, Tex. 46 J 9
Mikado, Mich., a175 23 P 8
Mike, Mo. 30 F 5
Mike, Va. 34 F 6
Mikesville, Fla. 39 L 3
Mikesville, Ia. 28 F 2
Mikkelson, N. Dak. 26 A 2
Milaca, Minn., s.c.'95, 482 25 D 4
Milakokia L., Mich. 22 K 5
Milam, Tex., a125 46 O 6
Milam (Co.), Tex., 24,773 46 L 7
Milan, Ala. 42 E 1
Milan, Ga. 38 E 8
Milan, Ill., 692 20 D 3
Milan, Ind., 318 19 F 6
Milan, Kan., a225 32 E 4
Milan, Ky. 40 D 4
Milan, Mich., 917 23 O 13
Milan, Minn., s.c.'95, 298 25 B 4
Milan (c.h.), Mo., 1,234 30 F 1
Milan, N. H. (town), 1,029 7 K 4
Milan, O., 627 17 E 2
Milan, Okla. 48 F 1
Milan, Pa., a200 15 J 3
Milan, Tenn., 1,546 41 D 3
Milan, Wash. a100 54 H 2
Milano, Tex., a375 46 L 7
Milanville, Pa., a225 15 M 3
Milburn, Ky., 297 40 C 3
Milburn, Mich. 23 L 9
Milburn, Neb. 29 E 2
Milburn, Tex. 46 H 6
Milburn, Utah 54 L 3
Mildred, N. C. 36 P 3
Mildred, Pa., a300 15 K 4
Mile Br., Conn. 10 C 4
Mile Brook, Mass. 9 E 2
Mile Cr., Miss. 43 C 6
Mile Cr., Mont. 49 B 2
Mile Cr., S. Dak. 27 B 2
Miles, Ind. Ty. 48 M 1
Miles, Ia., s.c.'95, 357 28 N 3
Miles, Wash., a125 51 G 2
Miles, Wis. 24 L 4
Miles Battle with Bannocks, Wyo. 50 L 5
Milesburg, Pa., 714 16 G 5
Miles City (c.h.), Mont., 956 49 L 3
Miles Crossroads, Tenn. 41 K 1
Miles Glacier, Alaska 58 R 6
Milesgrove, Pa., 570 16 B 2
Miles Mill, S. C. 37 E 4
Miles Point, Mo. 30 E 6
Miles Sta., Ill. 21 E 7
Miles Sta., Tex. 47 G 6
Mileston, Miss. 43 D 4
Milestown, Md. 33 J 6
Milesville, N. C. 36 L 2
Miletus, Ill. 21 H 8
Miletus, W. Va. 35 E 2
Miley, S. C. 37 F 6
Milford, Cal. 56 E 2
Milford, Conn. (town), 3,811 10 C 5
Milford, Del., 1,226 33 N 4
Milford, Ga., a100 38 C 9
Milford, Ill., 957 20 K 4
Milford, Ind., 677 19 E 2
Milford, Ia., s.c.'95, 143 28 C 1
Milford, Kan., a225 32 F 2
Milford, Ky., a200 40 H 3
Milford, La. 45 D 4
Milford, Me. (town), 835 6 F 6
Milford, Mass. (town), s.c.'95, 8,959 9 B 4
Milford, Mass. (village), s.c.'95, 8,959 9 B 4
Milford, Mich., 1,138 23 O 12
Milford, Mo., 145 31 D 9
Milford, Neb., 555 29 H 3
Milford, N. H. (town), 3,014 7 H 11
Milford, N. J., a700 14 D 3
Milford, N. Y., a875 12 N 6
Milford, O., 995 18 E 8
Milford (c.h.), Pa., 793 15 N 4
Milford, S. Dak. 27 E 2
Milford, Tex., 353 46 L 5
Milford, Utah, a225 54 K 4
Milford, Va., a125 34 J 4
Milford, Wis., a150 24 J 8
Milford, Wyo. 50 L 7
Milford Center, O., 718 17 D 4
Milford Jc., Ind. 19 E 2
Milford Pt., Conn. 10 C 5
Milford Sta., O. 18 D 8
Milford Sta., Pa., a100 16 D 7
Millinokett L., Me. 6 F 4
Military Reservation, Cal. 56 E 1
Military Reservation, Col. 53 B 8
Military Reservation, N. Dak. 26 A 1
Military Reservation, N. Dak. 26 D 3
Military Reservation, N. Dak. 26 G 3
Military Reservation, Neb. 29 A 1
Military Reservation, Neb. 29 D 1
Military Reservation, Okla. 48 C 1
Military Reservation, Okla. 48 F 3
Military Reservation, S. Dak. 27 A 2
Military Reservation, S. Dak. 27 D 2
Military Reservation, Wis. 24 L 5
Milk Cr., Col. 53 C 2
Milk L., Mass. 9 F 2
Milk R., Mont. 49 F 1
Milk R., N. Br. of, Mont. 49 C 1
Milk River, Mont. 49 K 1
Milk River Pt., Mich. 23 Q 13
Mill, Utah (see Milton)
Milladore, Wis., a200 24 G 5
Millard, Kan. 32 D 3
Millard, Ky. 40 M 6
Millard, Mo., a125 30 C 4
Millard, Neb., 328 29 H 2
Millard, S. C. 37 H 4
Millard, S. Dak. 27 E 1
Millard (Co.), Utah, s.c.'95, 5,375 54 J 3
Millard, W. Va. 35 D 3
Millard, Wis., a100 24 J 9
Millbandon, La. 45 N 3
Millbank (c.h.), S. Dak., s.c.'95, 914 27 H 1
Millbank, Va., a100 34 G 6
Millboro, Va., a250 34 D 5
Mill Br., Vt. 7 E 9
Millbrae, Cal., 243 56 C 5
Millbridge, Me. (town), 1,963 6 H 6
Millbrook, Conn., a150 10 C 2
Millbrook, Ill., a175 20 H 2
Millbrook, Mass. (village), s.c. '95, 203 9 F 4
Millbrook, Mich., a325 23 L 10
Millbrook, N. J., a125 14 E 1
Millbrook, N. Y., 693 11 P 8
Millbrook, N. C. 36 M 3
Millbrook, O., a125 17 F 3
Millbrook, Pa., a125 16 B 4
Millburg, Mich., a250 23 J 13
Millburn, Ill., a100 20 K 1
Millburn, N. J. (Tp.), s.c.'95, 2,762 14 G 3
Millbury, Mass. (town), s.c.'95, 5,222; (village), s.c.'95, 486 8 G 4
Millbury, O., 546 17 D 1
Millbury Jc., Mass. 8 G 4
Mill City, Nev. 54 E 2
Mill City, Oreg., a100 52 C 2
Mill City, Pa., a500 15 L 3
Mill City Sta., Oreg. 52 C 2
Mill Cr., Cal. 56 D 2
Mill Cr., Cal. 57 F 6
Mill Cr., Ind. 19 C 6
Mill Cr., Ind. Ty. 48 J 6
Mill Cr., Mass. 9 E 2
Mill Cr., Mo. 30 D 2
Mill Cr., N. J. 14 G 7
Mill Cr., O. 17 D 4
Mill Cr., O. 18 C 8
Mill Cr., Pa. 15 L 1
Mill Cr., Pa. 16 D 4
Mill Cr., Wash. 51 G 3
Mill Cr., Wis. 24 G 5
Millcreek, Ill., a300 21 G 11
Millcreek, Ind. Ty., a100 48 J 6
Millcreek, Ky. 40 J 3
Millcreek, La. 45 C 4
Millcreek, Mich., a100 23 K 11
Millcreek, Miss. 43 G 4
Millcreek, N. C. 36 M 2
Mill Creek (Tp.), O. 18 C 8
Millcreek, Pa., a300 16 G 6
Mill Creek, Tenn. 41 M 2
Millcreek, Utah 54 C 6
Mill Cr. Mt., W. Va. 35 J 2
Milldale, Ala., a275 42 C 4
Milldale, Conn., a400 10 D 3
Milldale, Ky., a1,200 40 H 2
Milldale, Neb. 29 D 2
Milldale, Tenn. 41 H 1
Milldale, Va., a175 34 G 2
Milledgeville (c.h.), Ga., '90, 3,322; '97, a5,000 38 E 5
Milledgeville, Ill., 446 20 F 2
Milledgeville, Ia. 28 G 6
Milledgeville, Ky., a200 40 G 5
Milledgeville, O., a375 18 C 5
Milledgeville, Pa. 16 B 4
Milledgeville, S. C. 37 E 4
Milledgeville, Tenn. 41 E 4
Millegan, Mont. 49 E 2
Mille Lac, Minn. 25 D 3
Milleiacs (Co.), Minn., s.c.'95, 5,129 25 D 4
Mille Lacs Ind. Res., Minn. 25 D 3
Millen, Ga., a1,000 38 H 6
Millenbeck, Va. 34 L 5
Miller (Co.), Ark., 14,714 44 E 8
Miller, Cal. 56 B 3
Miller (Co.), Ga., 4,275 38 B 9
Miller, Ind., a100 19 B 1
Miller, Ia. 28 F 1
Miller, Kan. 32 G 3
Miller, Mich. 23 L 11
Miller, Miss. 43 E 1
Miller, Mo. 31 E 10
Miller (Co.), Mo., 14,162 31 H 8
Miller, Neb., a230 29 E 3
Miller, N. Mex. 55 L 6
Miller, O., a200 18 F 7
Miller, Okla. 48 G 3
Miller, Pa., a200 15 M 5
Miller, Pa. 16 F 4
Miller (c.h.), S. Dak., s.c.'95, 454 27 F 2
Miller City, O., a200 17 B 2
Miller Corners, N. Y., a225 13 H 6
Millergrove, Tex., a100 46 M 4
Millerplace, N. Y. 11 R 10
Millers, N. Y., a250 13 F 5
Millersburg, Ill., a300 20 D 3
Millersburg, Ind. 19 D 7
Millersburg, Ind., 394 19 E 1
Millersburg, Ia., s.c.'95, 258 28 J 4
Millersburg, Ky., 850 40 H 4
Millersburg, Mo. 30 H 7
Millersburg (c.h.), O., 1,923 17 G 3
Millersburg, Pa., 1,527 15 J 5
Millers Camp Branch, W. Va. 35 D 5
Millers Creek, N. C. 36 G 2
Millers Falls, Mass. (village), s.c.'95, 301 8 E 2
Millers Ferry, Ala. 42 C 6
Millers Mills, N. Y., a175 12 M 6
Millers Peak, Ariz. 55 E 3
Millersport, N. Y. 13 E 5
Millersport, O., 259 18 E 5
Millers Pt., Tex. 47 C 3
Millers R., Mass. 8 E 2
Millers Spur, Oreg. 52 H 2
Millers Sta., Pa. 16 C 3
Millerstown, Ky., 133 40 D 6
Millerstown, O., a300 17 C 4
Millerstown, Pa., 594 15 H 5
Millersville, Ill., a275 21 G 7
Millersville, Md. 33 K 3
Millersville, Mich. 23 K 9
Millersville, Mo., a175 31 N 10
Millersville, O., a125 17 D 2

Millersville, Pa., 1,241 ..... 15 K 6
Millerton, Fla. ..... 39 N 2
Millerton, Kan. ..... 32 E 4
Millerton, La. ..... 45 C 1
Millerton, Neb. ..... 29 G 2
Millerton, N. Y., 638 ..... 12 P 8
Millerton, Pa., a475 ..... 15 J 3
Millertown, N. C. ..... 36 J 3
Millerville, Ala., a150 ..... 42 F 4
Millerville, Minn., a100 ..... 25 B 3
Millett, Mich., a175 ..... 23 M 12
Millett, Tex. ..... 46 H 9
Millett, Wis. ..... 24 E 8
Millettville, S. C. ..... 37 F 5
Millfield, O., a175 ..... 18 F 6
Mill Fork, Utah ..... 54 L 3
Millgap, Va. ..... 34 D 4
Millgrove, Ind., a125 ..... 19 F 4
Millgrove, Mich., a200 ..... 23 J 12
Millgrove, Mo., a200 ..... 30 E 4
Millgrove, N. Y., a225 ..... 13 E 6
Millgrove, Pa., a150 ..... 15 K 5
Millhall, Pa., 503 ..... 15 H 4
Millhaven, Ga. ..... 38 H 6
Millhaven, La. ..... 45 F 1
Millheim, Mo. ..... 31 N 9
Millheim, Pa., 700 ..... 15 G 5
Millheim, Tex. ..... 46 L 8
Millhill, N. C. ..... 36 H 4
Millhill, W. Va. ..... 35 F 5
Millhousen, Ind., 224 ..... 19 F 6
Millican, Tex., a425 ..... 46 L 7
Millicans, S. C. ..... 37 G 4
Milligan, Fla., a400 ..... 39 C 1
Milligan, Ind., a100 ..... 19 B 5
Milligan, Neb., 184 ..... 29 G 3
Milligan, N. C. ..... 36 G 4
Milligan, Tenn., a100 ..... 41 R 2
Millikens Bend, La., a300 ..... 45 H 2
Millingport, N. C. ..... 36 J 4
Millington, Conn., a600 ..... 10 F 4
Millington, Ill., 301 ..... 20 H 2
Millington, Md., 485 ..... 33 M 3
Millington, Mass. ..... S E 3
Millington, Mich., 454 ..... 23 P 11
Millington, N. J., a200 ..... 14 F 3
Millington, Tenn., a400 ..... 41 B 4
Millinockett, Me. ..... 6 F 4
Million, Ky. ..... 40 H 5
Millis, Mass. (town), s.c.'95, 1,906 ..... 9 C 4
Millis, Mass. (vil.), s.c.'95, 782. 9 C 4
Millis, Wyo. ..... 50 J 8
Millmont, Pa., a100 ..... 15 H 5
Mill Mt., Va. ..... 34 D 5
Millnerville, Ia. ..... 28 A 2
Millnoket L., Me. ..... 6 F 3
Millplain, Conn., a400 ..... 10 A 4
Millpoint, N. Y., a175 ..... 12 O 6
Millpoint, Tenn. ..... 41 R 1
Millpoint, W. Va. ..... 35 F 4
Mill Pond, Mass. ..... 9 C 2
Millport, Ala., 244 ..... 42 A 3
Millport, Ind. ..... 19 D 7
Millport, N. Y., a700 ..... 13 J 7
Millport, O., a100 ..... 17 J 3
Millport, Pa., a100 ..... 16 F 3
Mill R., Conn. ..... 10 A 5
Mill R., Mass. ..... 9 B 4
Millray, Ga., a200 ..... 38 H 7
Millrift, Pa. ..... 15 N 4
Mill River, Mass. (village), s.c. '95, 474 ..... 8 B 4
Millrun, Pa., a200 ..... 16 D 7
Mills (Co.), Ia., s.c.'95, 15,187. 28 B 5
Mills, Ky. ..... 40 J 7
Mills, Md., a100 ..... 33 G 1
Mills, Neb. ..... 29 E 1
Mills, Pa., a550 ..... 16 G 3
Mills, Tex. ..... 46 L 6
Mills (Co.), Tex., 5,493 ..... 46 J 6
Mills, Utah ..... 54 K 3
Mills, Wis. ..... 24 C 3
Mills, Wis. ..... 24 D 3
Millsap, Tex., a375 ..... 46 K 5
Millsaps, Cal. ..... 56 C 3
Millsboro, Del., 324 ..... 33 N 5
Millsboro, Pa., a350 ..... 16 B 7
Mills Center, Wis., a200 ..... 24 K 5
Mills College, Cal., a500 ..... 57 C 5
Mills Corners, Ind., a100 ..... 19 F 3
Millsfield, N. H. ..... 7 J 3
Mills Mills, N. Y. ..... 13 F 7
Mills River, N. C. ..... 36 D 4
Mill Shoals, Ill., 221 ..... 21 J 9
Millspring, Mo., a175 ..... 31 L 10
Millspring, N. C. ..... 36 E 4
Millsprings, Ky. ..... 40 G 7
Millstadt, Ill., 1,186 ..... 21 E 9
Millstadt Jc., Ill. ..... 21 E 9
Millston, Wis., a150 ..... 24 E 6
Millstone, Conn., a250 ..... 10 G 4
Millstone, Md., a100 ..... 33 E 1
Millstone, N. J., a1,000 ..... 14 F 4
Millstone, Pa. ..... 16 D 4
Millstone Pt., Conn. ..... 10 G 4
Millstone R., N. J. ..... 14 F 4
Millton, Utah ..... 54 A 6
Milltown, Ala., a300 ..... 42 G 4
Milltown, Ga., a175 ..... 38 E 9
Milltown, Ind., a300 ..... 19 D 8
Milltown, Ky., a125 ..... 40 F 6
Milltown, Me., a800 ..... 6 J 5
Milltown, N. J., a300 ..... 14 G 4
Milltown, S. Dak. ..... 27 G 3
Mill Valley Stn., Cal. ..... 56 H 2
Millview, Fla., a400 ..... 39 B 2
Mill Village, N. H. ..... 7 F 9
Mill Village, Pa., 320 ..... 16 C 3
Millville, Ark., a250 ..... 44 G 7
Millville, Cal., a325 ..... 56 C 2
Millville, Del., a250 ..... 33 O 5
Millville, Ind., a200 ..... 19 F 5
Millville, Ky., a125 ..... 40 G 4
Millville, Mass. (vil.), s.c.'95, 2,516 ..... 9 B 4
Millville, Minn., a200 ..... 25 E 5
Millville, Miss. ..... 43 E 5
Millville, Mo., a150 ..... 30 E 6
Millville, N. J., s.c.'95, 10,466. 14 D 8
Millville, N. Y., a250 ..... 13 F 5
Millville, O., a300 ..... 18 A 6
Millville, Pa., a700 ..... 15 J 4
Millville, Utah, a525 ..... 54 L 1
Millville, Wis. ..... 24 E 8
Millway, Pa., a200 ..... 15 K 6
Millway, S. C. ..... 37 D 3
Millwood, Ark. ..... 44 E 7
Millwood, Col. ..... 53 B 8
Millwood, Ga., a100 ..... 38 F 9
Millwood, Ind., a250 ..... 19 E 2
Millwood, Kan. ..... 32 G 2
Millwood, Ky., a125 ..... 40 D 6
Millwood, Mass. ..... 9 E 2
Millwood, Mo. ..... 30 K 6
Millwood, N. Y. ..... 11 N 13
Millwood, N. C. ..... 36 L 3
Millwood, O., a300 ..... 17 F 4
Millwood, Oreg. ..... 52 B 3
Millwood, Va., 400 ..... 34 G 2
Millwood, W. Va., a200 ..... 35 C 3
Milmay, N. J. ..... 14 E 8
Milmine, Ill., a200 ..... 20 H 6
Milneburg, La. ..... 45 J 6
Milner, Ala. ..... 42 F 4
Milner, Ark. ..... 44 F 8
Milner, Ga., a500 ..... 38 C 5
Milners Corners, Ia., a150 ..... 19 E 5
Milnersville, O., a225 ..... 17 H 4
Milnesville, Pa., 824 ..... 15 K 4
Milnor, N. Dak., 279 ..... 26 G 3
Milo, Ark. ..... 44 J 8
Milo, Cal. ..... 57 G 6
Milo, Ia., s.c.'95, 406 ..... 28 G 5
Milo, Kan. ..... 32 E 2
Milo, Ky. ..... 40 L 5
Milo, Me. (town), 1,029 ..... 6 E 5
Milo, Mich. ..... 23 L 13
Milo, Mo., a225 ..... 31 D 9
Milo, N. Y. ..... 13 J 6
Milo, Tex. ..... 47 F 3
Milo Center, N. Y., a125 ..... 13 J 6
Milo Jc., Me. ..... 6 F 5
Milos Butte, Ariz. ..... 55 D 4
Milpitas, Cal., a450 ..... 56 D 5
Milroy, Ind., a775 ..... 19 F 6
Milroy, O. ..... 17 C 1
Milroy, Pa., 598 ..... 16 G 5
Milroy, W. Va. ..... 35 E 3
Milstead, Ala. ..... 42 F 6
Miltomson Sta., O. ..... 18 B 6
Milton, Cal., a300 ..... 56 E 4
Milton, Conn., a200 ..... 10 B 2
Milton, Del., 1,074 ..... 33 N 4
Milton (c.h.), Fla., s.c.'95, 1,800 ..... 39 B 1
Milton (Co.), Ga, 6,208 ..... 38 C 3
Milton, Ill., 415 ..... 21 D 6
Milton, Ind., 742 ..... 19 F 5
Milton, Ind. Ty. ..... 48 N 4
Milton, Ia., s.c.'95, 731 ..... 28 J 6
Milton, Kan. ..... 32 E 4
Milton, Ky., 458 ..... 40 F 3
Milton, La. ..... 45 E 6
Milton, Mass. (town), s.c.'95, 5,518 ..... 9 D 4
Milton, Mass. (village), s.c.'95, 3,479 ..... 9 D 3
Milton, Mich., a200 ..... 23 Q 12
Milton, Miss. ..... 43 F 9
Milton, Mo. ..... 30 B 4
Milton, Neb. ..... 29 E 3
Milton, N. H. (town), 1,640 ... 7 K 9
Milton, N. J., a300 ..... 14 G 1
Milton, N. Y., 531 ..... 11 P 8
Milton, N. C., 705 ..... 36 L 1
Milton, N. Dak., 202 ..... 26 F 1
Milton, Oreg., 544 ..... 52 G 1
Milton, Pa., 5,317 ..... 15 J 4
Milton, S. C. ..... 37 E 3
Milton, Tenn. ..... 41 J 3
Milton, Vt. (town), 1,585 ..... 7 B 4
Milton, W. Va., 548 ..... 35 B 4
Milton, Wis., a685 ..... 24 J 9
Miltona, Minn. ..... 25 B 3
Miltona, Ia., Minn. ..... 25 B 3
Miltonboro, Vt. ..... 7 B 4
Milton Center, N. Y., a100 ... 12 P 5
Milton Center, O., 334 ..... 17 C 2
Milton Jc., Mich. ..... 23 L 10
Milton Jc., Wis., a681 ..... 24 J 9
Milton Mills, N. H. ..... 7 K 8
Milton Plantation, Me., 211 ... 6 B 7
Miltonsburg, O., a275 ..... 18 H 5
Miltonvale, Kan., s.c.'95, 412.. 32 E 2
Miltonville, O. ..... 18 A 5
Milwaukee, Oreg., 489 ..... 52 C 1
Milwaukee (Co.), Wis., s.c.'95, 287,922 ..... 24 K 8
Milwaukee (c.h.), Wis., s.c.'95, 249,290 ..... 24 L 8
Milwaukee, Wis. (town) ..... 24 G 10
Milwaukee, Wis. (on local map) 24 H 11
Milwaukee Jc., Mich. ..... 23 Q 7
Milwaukee R., Wis. ..... 24 G 10
Mima, Wash. ..... 51 B 3
Mims, Ala. ..... 42 C 7
Mims, Fort, Ala. ..... 42 B 8
Mims, Fla. ..... 39 P 5
Mimsville, Ga., a300 ..... 38 B 9
Mina, Kan. ..... 32 F 2
Mina, N. Y. ..... 13 C 7
Mina, Pa., a500 ..... 16 F 3
Minam R., Oreg. ..... 52 H 1
Minard, Mich., a100 ..... 23 M 13
Minaret, Col. ..... 53 D 5
Mina Sta., S. Dak. ..... 27 F 1
Minature, Neb. ..... 29 A 2
Minarville, Mo. ..... 30 C 6
Minaville, N. Y., a500 ..... 12 O 6
Minburn, Ia., s.c.'95, 290 ..... 28 E 4
Minco, Ind. Ty., a800 ..... 48 G 4
Mincy, Mo. ..... 31 F 11
Minden, Ia., s.c.'95, 329 ..... 28 C 5
Minden (c.h.), La., 1,208 ..... 45 C 1
Minden (c.h.), Neb., 1,380 .... 29 E 3
Minden, N. Y. ..... 12 N 6
Minden, S. C. ..... 37 H 2
Minden, Tex., a250 ..... 46 N 5
Minden City, Mich., 394 ..... 23 Q 10
Minden Mines, Mo., 219 ..... 31 C 10
Minden Sta., Mo. ..... 31 C 10
Mindenville, N. Y. ..... 12 N 6
Mindoro, Wis., a105 ..... 24 D 6
Mine, Col. ..... 53 J 8
Mine Bank Run, Md. ..... 33 G 4
Minecreek, S. C. ..... 37 E 4
Mine Lamotte, Mo., a1,000 .... 31 M 9
Mineola, Ga. ..... 38 E 10
Mineola, Ia., a300 ..... 28 B 5
Mineola, Mo. ..... 31 J 7
Mineola, N. C. ..... 36 P 3
Mineola, Tex., 1,333 ..... 46 M 5
Miner, S. Dak. ..... 27 G 2
Miner (Co.), S. Dak., s.c.'95, 5,015 ..... 27 G 2
Miner, Wis. ..... 24 F 6
Minera, Tex. ..... 46 H 10
Mineral, Cal. ..... 56 D 2
Mineral (Co.), Col. ..... 53 E 7
Mineral, Idaho ..... 50 C 5
Mineral, Ill., 188 ..... 20 F 3
Mineral, Ind., a100 ..... 19 C 6
Mineral, Kan., a500 ..... 32 G 4
Mineral, Nev. ..... 54 F 2
Mineral, O., a275 ..... 18 F 6
Mineral, Okla. ..... 48 A 7
Mineral, Tex. ..... 46 K 9
Mineral, Va. ..... 34 F 6
Mineral, Wash. ..... 51 C 3
Mineral, W. Va. ..... 35 F 2
Mineral (Co.), W. Va., 12,085.. 35 H 2
Mineralduff, Ga., a100 ..... 38 C 2
Mineral City, Va., a175 ..... 34 H 4
Mineral L., Wis. ..... 24 E 2
Mineral Lake, Wis., a100 ..... 24 E 2
Mineral Lake Jc., Wis. ..... 24 E 2
Mineral or Copper Range, Mich. 22 C 4
Mineral Park, Ariz. ..... 55 A 3
Mineral Point, Col. ..... 53 C 7
Mineralpoint, Mo. ..... 31 L 9
Mineral Point, O., 893 ..... 17 H 3
Mineral Point, Pa. ..... 16 E 6
Mineral Point, Wis., s.c.'95, 3,136 ..... 24 F 9
Mineral Point Jc., Wis. ..... 24 F 9
Mineral Ridge, Ia., a125 ..... 28 F 3
Mineral Ridge, O., 851 ..... 17 J 2
Mineralspring, Mo. ..... 31 E 11
Mineral Springs, Ark., a200.... 44 D 7
Mineral Springs, Md. ..... 33 B 1
Mineral Springs, N. Y. ..... 12 O 6
Mineral Springs, O., a150..... 18 D 7
Mineralwells, Tex., 577 ..... 46 J 5
Mineralwells, W. Va. ..... 35 C 2
Miner Pass, Col. ..... 53 G 2
Miners Delight, Wyo. ..... 50 K 7
Miners Mills, Pa., 2,075 ..... 15 L 4
Minersville, Cal., a125 ..... 56 C 2
Minersville, O., a1,000 ..... 18 G 6
Minersville, Pa., 3,504 ..... 15 K 5
Minersville, Utah ..... 54 J 4
Minerton, O., a125 ..... 18 F 6
Mine Run, Va. ..... 34 H 4
Minerva, Ky., a300 ..... 40 J 3
Minerva, La. ..... 45 H 7
Minerva, Miss. ..... 43 E 3
Minerva, N. Y., a250 ..... 12 O 4
Minerva, O., 1,139 ..... 17 H 3
Minerva, Oreg. ..... 52 B 2
Minerva, Tex. ..... 46 L 7
Minerva, Va. ..... 34 B 7
Minerva, Wis. ..... 24 H 11
Minerva Jc., Ia. ..... 28 H 3
Mines, Pa., a500 ..... 16 F 6
Minetta Peak, Wyo. ..... 50 M 7
Minetto, N. Y., a150 ..... 13 J 5
Minette Bay, Ala. ..... 42 B 9
Mineville, N. Y., 1,814 ..... 12 P 3
Mingo, Ga. ..... 38 D 7
Mingo, Ind. Ty. ..... 48 L 2
Mingo, Ia., a200 ..... 28 G 4
Mingo, Kan. ..... 32 A 2
Mingo, O., a275 ..... 17 C 4
Mingo, W. Va., a100 ..... 35 F 4
Mingo (Co.), W. Va. ..... 35 B 5
Mingo Cr., S. C. ..... 37 K 4
Mingo Jc., O., a2,000 ..... 17 J 4
Mingsville, Mo. ..... 31 H 10
Minidoka, Idaho ..... 50 F 7
Minier, Ill., 664 ..... 20 G 5
Minisink, N. Y., a250 ..... 11 N 9
Mink, Tex., a150 ..... 46 M 7
Mink, W. Va. ..... 35 C 4
Minkcreek, Idaho, a350 ..... 50 H 7
Minkler, Ia. ..... 28 J 2
Minneapolis, Col. ..... 53 O 7
Minneapolis, (c.h.), Kan., s.c. '95, 1,559 ..... 32 E 2
Minneapolis (c.h.), Minn., s.c. '95, 192,833 ..... 25 D 5
Minneapolis, Minn. (local map). 25 E 5
Minneha, Kan. ..... 32 E 4
Minnehaha, Ariz. ..... 55 C 4
Minnehaha, Falls of, Minn. .. 25 E 5
Minnehaha, N. Y. ..... 12 M 4
Minnehaha (Co.), S. Dak., s.c. '95, 20,468 ..... 27 H 3
Minneiska, Minn., s.c.'95, 336.. 25 F 5
Minnekahta, S. Dak. ..... 27 A 3
Minneola, Fla. ..... 39 N 5
Minneola, Kan. ..... 32 C 4
Minnesota, Minn., s.c.'95, 512.. 25 B 5
Minnequa, L., Col. ..... 53 J 6
Minnesela, S. Dak., s.c.'95, 188 27 A 2
Minnesota (State), U. S., s.c.'95, 1,571,619 ..... 5 H 1
Minnesota (State), U. S., (large scale map of) 25
Minnesota City., Minn., s.c.'95, 217 ..... 25 F 5
Minnesota Falls, Minn. ..... 25 B 5
Minnesota Jc., Wis. ..... 24 J 8
Minnesota Lake, Minn., s.c.'95, 455 ..... 25 D 6
Minnesota Pt., Minn. ..... 25 F 4
Minnesota Pt., Wis. ..... 24 B 1
Minnesota R., Minn. ..... 25 B 5
Minnesota R., S. Dak. ..... 27 G 1
Minnesung, Wis., a100 ..... 24 C 2
Minnetonka, L., Minn. ..... 25 D 5
Minnetonka Beach, Minn., s.c. '95, 159 ..... 25 D 5
Minnewaska, N. Y. ..... 11 O 8
Minnewaukon (c.h.), N. Dak., a475 ..... 26 E 1
Minnie, Ark. ..... 44 D 6
Minnie, Ga. ..... 38 E 8
Minnie, Oreg. ..... 52 A 2
Minnie, W. Va. ..... 35 E 1
Minnie Lake, N. Dak. ..... 26 G 2
Minnicola, Miss. ..... 43 G 5
Minnisink Sta., N. J. ..... 14 F 2
Minnora, W. Va. ..... 35 D 3
Minoa, N. Y., a200 ..... 12 K 5
Minocqua, Wis., a500 ..... 24 G 3
Minong, Wis. ..... 24 C 2
Minonk, Ill., 2,316 ..... 20 G 4
Minonk Jc., Ill. ..... 20 G 4
Minooka, Ill., 360 ..... 20 J 3
Minooka, Pa., a100 ..... 15 L 4
Minor, Fla., a150 ..... 39 O 3
Minor, Ky. ..... 40 K 4
Minor, Va. ..... 34 J 5
Minortown, Conn., a200 ..... 10 C 3
Minot, Me. (town), 1,355 ..... 6 C 7
Minot (c.h.), N. Dak., 575 .... 26 C 1
Minsi, Pa., a250 ..... 15 M 5
Minster, O., 1,126 ..... 17 B 4
Mint, Mo. ..... 31 H 10
Mint, Tenn. ..... 41 O 3
Minter, Ala., a125 ..... 42 D 6
Minter City, Miss., a100 ..... 43 D 3
Minthill, Mo. ..... 31 J 7
Minthill, N. C., ... 36 H 4
Minto, N. Dak., a675 ..... 26 G 1
Minton, Ga. ..... 38 D 9
Mintonville, Ky., a100 ..... 40 G 6
Miotos Ledge Light, Mass. .... 9 E 3
Mint Springs, Tenn. ..... 41 G 4
Minturn, Ark. ..... 44 L 3
Minturn, Cal. ..... 56 E 5
Minturn, Col., a350 ..... 53 F 3
Minturn, Wyo. ..... 50 O 5
Mio (c.h.), Mich., a200 ..... 23 N 8
Mirabile, Mo., a125 ..... 30 D 5
Miracreek, Neb. ..... 29 E 2
Mirage, Col. ..... 53 G 6
Mirage, Col. ..... 53 M 4
Miramonte, Cal. ..... 57 F 7
Miranda, N. C. ..... 36 H 3
Miraoda, S. Dak. ..... 27 F 2
Miriam, Ga., a150 ..... 38 B 10
Mirror, Tex. ..... 47 F 4
Mirror L., Cal. ..... 56 K 4
Mirror Lake, N. H. (place) .... 7 J 8
Mirror Plateau, Wyo. ..... 50 P 2
Miser, Tenn. ..... 41 N 3
Miser, Wyo. ..... 50 O 8
Misery R., Mich. ..... 22 C 3
Misha Mokwa, Wis. ..... 24 C 6
Mishaum Pt., Mass. ..... 9 E 6
Mishawaka, Ind., 3,371 ..... 19 D 1
Mishawaka, Oreg. ..... 52 B 1
Mishawum, Mass. ..... 9 D 2
Misbicot, Wis., a150 ..... 24 L 6
Mishler, O., a125 ..... 17 H 2
Mispitton Cr., Del. ..... 33 N 4
Missaukee (Co.), Mich, 5,048... 23 L 9
Missaukee Jc., Mich. ..... 23 L 9
Mission, Del. ..... 33 N 5
Mission, Idaho ..... 50 C 2
Mission, Kan. ..... 32 H 3
Mission, Mont. ..... 49 F 4
Mission, N. C. ..... 36 J 4
Mission, Oreg. ..... 52 G 1
Mission, Wash. ..... 51 E 2
Missionary Ridge, Ga. ..... 38 A 2
Missionary Ridge, Tenn. ..... 41 R 5
Missionercreek, Minn., a100 .... 25 E 4
Missionercreek, Neb. ..... 29 H 3
Missionhill, S. Dak. ..... 27 G 4
Mission, Ind. Res., Cal. ..... 57 J 9
Mission Range, Mont. ..... 49 C 2
Mission San Jose, Cal, a700.... 56 D 5
Mission Valley, Tex. ..... 46 K 9
Missisquoi R., Vt. ..... 7 C 3
Mississineva R., Ind. ..... 19 E 3
Mississippi (Co.), Ark., 11,635. 44 M 3
Mississippi, Minn. ..... 25 D 2
Mississippi (Co.), Mo., 10,134 .. 31 O 11
Mississippi (State), U. S., '90, 1,289,600 ..... 5 J 4
Mississippi (State), U. S. (large scale map of) 43
Mississippi City (c.h.), Miss., 534 ..... 43 F 10

Mississippi R., U. S. . . . . 5 H 4
Mississippi R., Sources of the, Minn. . . . . 25 B 2
Mississippi Sound, La. . . . . 45 L 6
Mississippi Sound, Miss. . . . . 43 G 10
Missler, Ga., a150 . . . . . 38 F 7
Missoula (Co.), Mont., 14,427 . . 49 B 2
Missoula (c.h.), Mont., 3,426 . . . 49 B 3
Missoula R., Mont. . . . . 49 B 2
Missouri (State), U. S., '90, 2,679,184 . . . . . 5 H 3
Missouri (State), U. S. (large scale map of) 30-31
Missouri City, Mo., 422 . . . . . 30 D 6
Missouri R., U. S. . . . . 5 G 2
Missouri R., W. Fork of, Mo... 30 K 6
Missouri Valley, Ia., s.c.'95, 3,350 . . . . . 28 B 4
Mist, Oreg., a100 . . . . . 52 B 1
Misterton, Miss . . . . . 43 E 3
Miston, Miss. . . . . 43 H 2
Mitch, Mo. . . . . 31 K 11
Mitchell, Ark. . . . . 44 J 2
Mitchell, Ga . . . . . 38 F 5
Mitchell (Co.), Ga., 10,906 . . . . 38 C 9
Mitchell, Ill. . . . . 21 E 8
Mitchell, Ind., 1,583 . . . . . 19 C 7
Mitchell, Ia., s.c.'95, 255 . . . . . 28 H 1
Mitchell (Co.), Ia., s.c.'95 14,431 . . . . . 28 H 1
Mitchell, Kan. . . . . 32 D 3
Mitchell (Co.), Kan., s.c.'95, 13,327 . . . . . 32 D 2
Mitchell, La. . . . . 45 B 3
Mitchell, Miss. . . . . 43 G 1
Mitchell, Mont. . . . . 49 D 3
Mitchell, Mont. . . . . 49 E 3
Mitchell, Neb. . . . . 29 A 2
Mitchell, N. Mex. . . . . 55 G 3
Mitchell (Co.), N. C., 12,807 . . . 36 E 2
Mitchell, Oreg., a100 . . . . . 52 E 2
Mitchell, Tenn. . . . . 41 H 1
Mitchell (Co.), Tex., 2,059 . . . . 47 G 5
Mitchell (c.h.), S. Dak., s.c.'95, 2,579 . . . . . 27 F 3
Mitchell Cr., S. Dak. . . . . 27 C 2
Mitchell L., La. . . . . 45 L 7
Mitchellsburg, Ky., 230 . . . . . 40 G 5
Mitchells Mills, Pa., a150 . . . . 16 D 5
Mitchells Mines, Pa. . . . . 16 E 5
Mitchells Peak, N. C. . . . . 36 E 5
Mitchells Sta., Va., a100 . . . . . 34 G 4
Mitchell Sta., Ala., 286 . . . . . 42 E 6
Mitchell Sta., Miss. . . . . 43 E 9
Mitchell Sta., N. Y. . . . . 13 J 6
Mitchellsville, Ill., a125 . . . . . 21 H 10
Mitchellville, Ind. . . . . 19 D 5
Mitchellville, Ia., s.c.'95, 558.. 28 G 4
Mitchellville, Md., a100 . . . . . 33 J 4
Mitchellville, N. Y., a125 . . . . 13 H 7
Mitchellville, Tenn., a100 . . . . 41 J 1
Mitford, N. C. . . . . 36 H 3
Mitford, S. C. . . . . 37 G 2
Mitkof I., Alaska . . . . . 58 X 8
Mitre Rock, Wash. . . . . 51 G 2
Mittineague, Mass. (vil.), s.c. '95, 897 . . . . . 8 D 4
Mitylene, Ala. . . . . 42 E 6
Mix, N. C. . . . . 36 N 4
Mixersville, Ind., a100 . . . . . 19 G 6
Mixie, Tenn. . . . . 41 E 2
Mize, Ga. . . . . 38 E 3
Mize, Miss. . . . . 43 E 7
Mize, Ky. . . . . 40 K 5
Mizpah, N. J., a100 . . . . . 14 E 8
Mizpah R., Mont. . . . . 49 L 4
Moab, Mo. . . . . 31 H 9
Moab (c.h.), Utah, s.c.'95, 525. 54 N 4
Moapa, Nev. . . . . 54 H 6
Moark, Ark. . . . . 44 M 2
Moatsville Sta., W. Va. . . . . 35 G 2
Mobeetie (c.h.), Tex., a500.... 47 G 2
Moberly, Ky. . . . . 40 H 5
Moberly, Mo., '90, 8,215; '97, a10,500 . . . . . 30 H 6
Mobile (Co.), Ala., 51,587..... 42 A 9
Mobile (c.h.), Ala., '90, 31,076; '97, a45,000 . . . . . 42 A 9
Mobile, Tex. . . . . 46 N 7
Mobile Bay, Ala. . . . . 42 B 10
Mobile Jc., Ala. . . . . 42 C 4
Mobile R., Ala. . . . . 42 B 9
Mobjack Bay, Va. . . . . 34 L 6
Mobley, Ga., a200 . . . . . 38 H 6
Mocanaqua, Ill. . . . . 21 H 7
Mocanaqua Mts., Mont. . . . . 49 G 2
Mockeson, Tenn. . . . . 41 G 4
Mocksville (c.h.), N. C., a450. 36 H 3
Modale, Ia., s.c.'95, 258..... 28 B 4
Moddersville, Mich. . . . . 23 M 9
Mode, Ill. . . . . 21 H 7
Model City, N. Y. . . . . 13 E 5
Modeltown, N. Y., a150..... 13 E 5
Modena, Mo., a150 . . . . . 30 E 4
Modena, N. Y., a250..... 11 O 8
Modesta, Ill., a100 . . . . . 21 F 7
Modesto (c.h.), Cal., 2,402..... 56 D 5
Modesttown, Va., a100 . . . . . 34 N 5
Modoc, Ark. . . . . 44 L 6
Modoc (Co.), Cal., 4,986 . . . . . 56 E 1
Modoc, Ga. . . . . 38 G 6
Modoc, Ill., a100 . . . . . 21 E 9
Modoc, Ind., a500 . . . . . 19 F 4
Modoc, Kan. . . . . 32 A 3
Modoc, S. C., 102 . . . . . 37 D 4
Modock, Cal. . . . . 57 H 6
Modoc Lava Bed, Cal. . . . . 56 D 1
Moe, S. Dak. . . . . 27 H 3
Moencopie Wash., Ariz . . . . . 55 D 2
Moerville, Wis. . . . . 24 A 5
Moffat, Col., a100 . . . . . 53 G 7
Moffat, Minn. . . . . 25 C 3
Moffat, Tex., a125 . . . . . 46 K 6
Moffatts Creek, Va., a100..... 34 E 4
Moffattsville, N. Y., a100..... 12 P 2
Moffitt, N. C. . . . . 36 K 3
Mogadore, O., a425 . . . . . 17 H 2
Mogollans Range, N. Mex..... 55 G 5
Mogollon, N. Mex., a200..... 55 G 5
Mogollon Mesa, Ariz. . . . . 55 E 4
Mogollon Mt., N. Mex. . . . . 55 G 5
Mogul, Miss. . . . . 43 D 8
Mohave (Co.), Ariz., 1,444..... 55 A 3
Mohave City, Ariz. . . . . 55 A 3
Mohave Desert, Cal. . . . . 57 H 8
Mohave R., Cal. . . . . 57 H 8
Mohawk, Ariz. . . . . 55 B 6
Mohawk, Cal. . . . . 56 E 3
Mohawk, Ind., a150 . . . . . 19 E 5
Mohawk, N. Y., 1,806..... 12 N 5
Mohawk, N. Y. . . . . 12 P 6
Mohawk, Oreg. . . . . 52 C 2
Mohawk, Tenn. . . . . 41 Q 2
Mohawk Mt., Ariz. . . . . 55 B 6
Mohawk R., N. H. . . . . 7 J 3
Mohawk Sta., O. . . . . 17 F 4
Mohawk Summit, Ariz. . . . . 55 B 6
Mohawk Village, O., a100..... 17 F 4
Mohegan, N. Y., a100..... 11 N 12
Mohegan, Conn., a100 . . . . . 10 G 4
Mohegan L., N. Y. . . . . 12 N 4
Mohican, O., 140 . . . . . 17 F 3
Mohler, Wash. . . . . 51 G 2
Mohrsville, Pa., 620 . . . . . 15 L 6
Mohns Store, Pa., a1,500..... 15 L 6
Mohonk Lake, N. Y. . . . . 11 O 8
Mohongona, Ia., a500 . . . . . 28 F 3
Mohra, N. Y., a150 . . . . . 12 N 2
Mojave, Ariz. (see Mohave City) 55 A 3
Mojave, Cal., a250 . . . . . 57 G 7
Mokane, Mo., a300 . . . . . 30 J 7
Mokelumne Hill, Cal., 573.... 56 E 4
Mokelumne R., Cal. . . . . 56 E 4
Mokena, Ill., 364 . . . . . 20 K 2
Mokrooski Bay, Alaska (see Cold Bay) . . . . . 58 H 9
Molalla, Oreg. . . . . 52 C 1
Molalla R., Oreg. . . . . 52 C 1
Molan, S. Dak. . . . . 27 G 3
Molasses Cr., S. C. . . . . 37 C 4
Molechunkemunk L., Me. . . . . 6 B 6
Molleen, Nev. . . . . 54 G 2
Molehill, W. Va. . . . . 35 E 2
Molen, Utah . . . . . 54 M 3
Molina, Ga., 198 . . . . . 38 B 6
Moline, Ill., 12,000 . . . . . 20 D 3
Moline, Kan., s.c.'95, 618..... 32 F 4
Moline, Mich., a150 . . . . . 23 K 12
Molino, Fla., a200 . . . . . 39 B 1
Molino, Miss. . . . . 43 G 1
Molino, Mo. . . . . 30 J 6
Mollie, N. C. . . . . 36 M 6
Molloy, Ala. . . . . 42 A 3
Molino, Tenn. . . . . 41 H 4
Molnsk, Va. . . . . 34 L 5
Momence, Ill., 1,635 . . . . . 20 K 3
Monecnetown, O., a175 . . . . . 17 D 1
Mona, Ala. . . . . 42 B 3
Mona, Kan. . . . . 32 E 4
Mona, N. Dak. . . . . 26 F 1
Mona, Utah, a525 . . . . . 54 L 3
Monaca, Pa., a1,850 . . . . . 16 B 5
Monache Peak, Cal. . . . . 57 G 6
Monadnock, N. H. . . . . 7 F 11
Monadnock Mt., N. H. . . . . 7 F 11
Monaghans Rapids, Wash. .... 51 F 1
Monahans, Tex. . . . . 47 E 6
Monango, N. Dak., a125..... 26 F 3
Monarat, Va. . . . . 34 B 7
Monarch, Col., a300 . . . . . 53 F 5
Monarch, Mont., a175 . . . . . 49 F 2
Monarch, Pa., a500 . . . . . 16 C 6
Monarch, W. Va. . . . . 35 D 4
Monarch Pass, Col. . . . . 53 E 5
Monarda, Me. . . . . 6 G 4
Monaskon, Va. . . . . 34 K 5
Monaville, Tex. . . . . 46 M 8
Monbo, N. C., a150 . . . . . 36 H 3
Monches, Wis., a100 . . . . . 24 D 10
Monclova, O., a200 . . . . . 17 C 1
Moncure, N. C., a100..... 36 L 3
Mondamin, Ia., s.c.'95, 276.... 28 B 4
Monday, O., a475 . . . . . 18 F 5
Mondovi, Wash. . . . . 51 G 2
Mondovi, Wis., s.c.'95, 928.... 24 C 5
Monee, Ill., 445 . . . . . 20 K 3
Monegan, Mo. (see Monegaw Springs) . . . . . 31 E 8
Monegaw Springs, Mo. . . . . 31 E 8
Monetta, Ind. Ty. . . . . 48 G 6
Monell, Wyo. . . . . 50 L 8
Monero, N. Mex. . . . . 55 J 2
Moneta, Va. . . . . 34 D 6
Monett, Kan. . . . . 32 F 4
Monett, Mo., a1,699 . . . . . 31 E 11
Monetta, S. C. . . . . 37 E 4
Money, Miss. . . . . 43 D 4
Moneycreek, Minn., a175 . . . . 25 F 6
Monganp, N. Y., a350..... 11 N 9
Monganp Valley, N. Y., a500.. 11 N 8
Mongo, Ind., a100 . . . . . 19 F 1
Mongul, Pa., a100 . . . . . 16 G 6
Monhegan I., Me. . . . . 6 E 8
Monica, Ill., a200 . . . . . 20 F 4
Monica Bay, Cal. . . . . 57 G 9
Monico, Wis., a150 . . . . . 24 H 3
Monida, Mont. . . . . 49 D 5
Monie, Md. . . . . 33 M 6
Monie, S. C. . . . . 37 F 5
Monitcau (Co.), Mo., 15,630.... 31 G 7
Monitcau Sta., Mo. . . . . 31 G 7
Monitor, Ga. . . . . 38 E 3
Monitor, Ind. . . . . 19 C 4
Monitor, Kan. . . . . 32 E 3
Monitor Range, Nev. . . . . 54 F 4
Monk, Ind. Ty. . . . . 48 H 6
Monkland, Oreg. . . . . 52 E 1
Monks Corner (c.h.), S. C., 113 37 H 5
Monks Hill, Mass. . . . . 9 F 5
Monkstown, Tex., a150 . . . . . 46 L 4
Monkton, Md., a250 . . . . . 33 K 2
Monkton, Vt. (town), 847..... 7 B 6
Monktonridge, Vt. . . . . 7 B 5
Mon Louis, Ala. . . . . 42 A 10
Mon Louis L., Ala. . . . . 42 A 10
Monmouth (c.h.), Ill., 5,936... 20 D 4
Monmouth, Ind. . . . . 19 C 3
Monmouth, Ia., s.c.'95, 282.... 28 M 3
Monmouth, Kan., a250 . . . . . 32 G 4
Monmouth, Me. (town), 1,362.. 6 D 7
Monmouth, N. J. . . . . 14 H 5
Monmouth (Co.), N. J., s.c.'95, 75,543 . . . . . 14 H 4
Monmouth, Oreg., a800 . . . . . 52 B 2
Monmouth Jc., N. J., a200.... 14 F 4
Mono, Cal. (see Morro)..... 57 E 7
Mono (Co.), Cal., 2,402..... 57 G 5
Monoency, Md. . . . . 33 G 2
Monocacy, Pa., a300 . . . . . 15 L 6
Monohan, Wash. . . . . 51 C 2
Mono L., Cal. . . . . 56 G 4
Mono L., Cal. . . . . 57 M 5
Mono Lake, Cal. (place)..... 56 F 4
Mono Lake, Cal. (Sta.)..... 56 G 5
Monomy L., Mass. . . . . 8 O 6
Monomy Pt., Mass. . . . . 8 O 6
Monon, Ind., 1,064 . . . . . 19 C 3
Monon, Kan. . . . . 32 A 4
Monona, Ia., a800 . . . . . 28 L 1
Monona (Co.), Ia., s.c.'95, 16,-605 . . . . . 28 B 3
Monongah, W. Va., a350..... 35 F 2
Monongahela, Pa., '90, 4,096; '97, a5,500 . . . . . 16 B 6
Monongahela R., Pa. . . . . 16 C 7
Monongahela R., W. Va. . . . . 35 F 2
Monongalia (Co.), W. Va., 15,-705 . . . . . 35 F 1
Mono Pass, Cal. . . . . 56 F 5
Mono Sta., Ia. . . . . 28 H 1
Monponset Pond, Mass. . . . . 9 E 4
Monroe (Co.), Ala., 18,990..... 42 C 7
Monroe (Co.), Ark., 15,336..... 44 K 5
Monroe, Conn. (place), a494; (town), 994 . . . . . 10 C 4
Monroe (Co.), Fla., s.c.'95, 17,-167 . . . . . 39 O 12
Monroe, L., Fla. . . . . 39 O 5
Monroe (Co.), Ga., 19,137..... 38 D 5
Monroe (c.h.), Ga., 983..... 38 D 4
Monroe (Co.), Ill., 12,948..... 21 E 9
Monroe, Ind., a150 . . . . . 19 G 3
Monroe (Co.), Ind., 17,673..... 19 C 6
Monroe, Ind. Ty. . . . . 48 N 5
Monroe, Ia., s.c.'95, 980..... 28 G 4
Monroe (Co.), Ia., s.c.'95, 15,-790 . . . . . 28 H 5
Monroe, Ky., a125 . . . . . 40 E 6
Monroe (Co.), Ky., 10,089..... 40 E 7
Monroe (c.h.), La., '90, 3,256; '97, 5,500 . . . . . 45 E 2
Monroe, Me. (town), 1,079..... 6 E 6
Monroe, Mass. (town), s.c.'95, 298; (village), s.c.'95, 298.... 8 C 2
Monroe (Co.), Mich., 32,337.... 23 O 14
Monroe (c.h.), Mich., '90, 5,258; '97, a6,000 . . . . . 23 P 14
Monroe, Miss. . . . . 43 F 8
Monroe (Co.), Miss., 30,730.... 43 H 3
Monroe (Co.), Mo., 20,790..... 30 H 5
Monroe, Neb., a100 . . . . . 29 G 2
Monroe, N. H. (town), 478..... 7 F 5
Monroe, N. J., a175..... 14 F 1
Monroe, N. Y., 630..... 11 O 9
Monroe (Co.), N. Y., 189,586... 13 G 5
Monroe, N. Y. (town), 1,030.... 11 M 12
Monroe (c.h.), N. C., 1,866.... 36 H 5
Monroe, O., a400 . . . . . 18 B 6
Monroe (Co.), O., 25,175..... 18 H 5
Monroe, Oreg., a225 . . . . . 52 B 2
Monroe (Co.), Pa., 20,111 .... 15 M 4
Monroe, S. Dak. . . . . 27 G 3
Monroe, Tenn., a100 . . . . . 41 L 2
Monroe (Co.), Tenn., 15,329.... 41 N 4
Monroe, Utah, s.c.'95, 1,151... 54 K 4
Monroe, Wash., a175 . . . . . 51 D 2
Monroe (Co.), W. Va., 12,429.. 35 E 5
Monroe (Co.), Wis., s.c.'95, 26,-350 . . . . . 24 E 7
Monroe (c.h.), Wis., s.c.'95, 3,-843 . . . . . 24 G 9
Monroe Bridge, Mass. . . . . 8 C 2
Monroe Center, Ill., a375..... 20 C 1
Monroe Center, Mich. . . . . 23 K 8
Monroe Center, O., a300..... 17 J 1
Monroe Center, Wis. . . . . 24 G 6
Monroe City, Ill., a125 . . . . . 21 E 9
Monroe City, Ind., 589..... 19 E 7
Monroe City, Mo., 1,830..... 30 J 5
Monroe Jc., Mich. . . . . 23 O 14
Monroe Mines, Pa. . . . . 16 F 3
Monroe Sta., Mo. . . . . 30 J 5
Monroe Sta., O. . . . . 18 C 6
Monroeton, N. C. . . . . 36 K 2
Monroeton, Pa., a700 . . . . . 15 K 3
Monroeville (c.h.), Ala., a200.. 42 C 7
Monroeville, Ind., 673 . . . . . 19 G 3
Monroeville, N. J., a300..... 14 D 7
Monroeville, O., a2,000 . . . . . 17 E 2
Monrovia, Cal., 907 . . . . . 57 H 8
Monrovia, Ind., a300 . . . . . 19 C 5
Monrovia, Kan. . . . . 32 G 2
Monrovia, Md., a100 . . . . . 33 H 2
Mons, Va. . . . . 34 D 6
Monserate, Tex. . . . . 46 L 8
Monserrate, Mass. . . . . 9 E 2
Monsey, N. Y., a200..... 11 O 9
Monson, Cal. . . . . 57 F 6
Monson, Mass. (town), s.c.'95, 3,746; (village), s.c.'95, 3,216 8 E 4
Monson, Me. (town), 1,237.... 6 E 5
Monson Jc., Me. . . . . 6 D 5
Mont, Ky. . . . . 40 A 7
Montague, Cal., 250 . . . . . 56 C 1
Montague, Mass. (town), s.c. '95, 6,058; (vil.), s.c.'95, 903 8 E 2
Montague, Mich., 1,623 . . . . . 23 J 11
Montague, N. J., a175 . . . . . 14 E 1
Montague, N. Y., a150..... 12 L 4
Montague, N. C. . . . . 36 O 6
Montague, S. C. . . . . 37 D 2
Montague (Co.), Tex., 18,863.. 46 K 4
Montague (c.h.), Tex., 795.... 46 K 4
Montague, Va. . . . . 34 K 5
Montague City, Mass. (village), s.c.'95, 367 . . . . . 8 D 2
Montague L., Alaska . . . . . 58 Q 7
Montague Sta., Mass. . . . . 8 E 2
Montalba, Tex. . . . . 46 M 6
Mont Alto, Pa., 658..... 15 H 7
Montalvo, Cal., a150 . . . . . 57 F 8
Montana, Ark. . . . . 44 E 4
Montana, Kan., a200 . . . . . 32 G 4
Montana, Mo. . . . . 31 L 9
Montana, N. J., a100 . . . . . 14 D 2
Montana (State), U. S., '90, 132,159 . . . . . 5 E 1
Montana (State), U. S. (large scale map of) 49
Montana, Wis. . . . . 24 C 6
Montana City, Mont. . . . . 49 D 3
Montana Mines, W. Va., a400. 35 F 1
Montandon, Pa., a250 . . . . . 15 J 5
Montara, Pt., Cal. . . . . 56 H 3
Montara Mts., Cal. . . . . 56 H 3
Montauk, Mo. . . . . 31 J 10
Montauk, N. Y. . . . . 11 S 9
Montauk Pt., N. Y. . . . . 11 S 9
Montavilla, Oreg., a1,000 . . . . 52 C 1
Mont Belvieu, Tex. . . . . 46 N 8
Montborne, Wash., a100 . . . . . 51 C 1
Montbrook Sta., Fla. . . . . 39 L 4
Montcalm, La. . . . . 45 D 2
Montcalm (Co.), Mich., 32,637. 23 L 11
Montcalm, N. H. . . . . 7 F 8
Montclair, N. J. (place)..... 14 H 2
Montclair (Tp.), N. J., s.c.'95, 11,753 . . . . . 14 A 2
Montclare, Ill. . . . . 21 B 8
Montclare, Pa., 666 . . . . . 15 M 6
Montclare, S. C. . . . . 37 J 3
Monte, Cal. (see Elmonte)..... 57 D 9
Monte, Ga. . . . . 38 G 7
Montcagle, Tenn., a250 . . . . . 41 K 4
Montebello, L., Md. . . . . 33 F 5
Montebello, Va. . . . . 34 E 5
Montecito, Cal., a300 . . . . . 57 F 8
Monte Christo Mts., Nev..... 54 E 4
Montecristo, Wash., a200 . . . . . 51 D 2
Monte Diablo Range, Cal..... 57 D 5
Monteer, Mo. . . . . 31 J 10
Montegut, La. . . . . 45 J 8
Monteith, Ga. . . . . 38 J 7
Monteith, Ia. . . . . 28 E 4
Monteith, Mich. . . . . 23 K 12
Monteith, Mo. . . . . 31 D 8
Monteithville, Va. . . . . 34 J 4
Montela, N. Y., a125..... 12 O 8
Montell, Tex. . . . . 47 H 8
Montello, Nev. . . . . 54 H 1
Montello (c.h.), Wis., s.c.'95, 857 . . . . . 24 H 7
Monterey, Ala., a100 . . . . . 42 D 7
Monterey, Cal., 1,662 . . . . . 57 D 6
Monterey, Bay of, Cal..... 57 C 6
Monterey (Co.), Cal., 18,637.... 57 D 6
Monterey, Ind., 226 . . . . . 19 C 2
Monterey, Kan. . . . . 32 F 2
Monterey, Ky., 312 . . . . . 40 G 4
Monterey, Mass. (town), s.c.'95, 464; (village), s.c.'95, 464.... 8 B 4
Monterey, Mich., a350 . . . . . 23 K 12
Monterey, Neb. . . . . 29 H 2
Monterey, N. Y., a350..... 13 H 7
Monterey, O., a200 . . . . . 18 B 6
Monterey, S. C. . . . . 37 C 3
Monterey, Tenn. . . . . 41 L 2
Monterey (c.h.), Va., a225..... 34 D 4
Monterey, Wis., a150 . . . . . 24 J 8
Monterey Harb., Cal. . . . . 57 C 6
Monterlo, Cal. . . . . 57 G 8
Monterville, W. Va. . . . . 35 F 3
Monte Sano (Mt.), Ala. . . . . 42 D 1
Montesano (c.h.), Wash., 1,632 51 B 3
Monte Sta., Cal. . . . . 57 D 9
Montevallo, Ala., 572 . . . . . 42 D 4
Montevallo, Mo., a300 . . . . . 31 D 9
Montevideo, Ga. . . . . 38 F 3
Montevideo (c.h.), Minn., s.c. '95, 1,800 . . . . . 25 B 5
Montevillle, W. Va. (see Montervillo) . . . . . 35 F 3
Monte Vista, Cal. . . . . 57 G 8
Montevista, Miss. . . . . 43 F 3
Monte Vista, Fla., a175..... 39 N 6
Montevista, Miss. . . . . 43 F 3
Montezuma, Ariz. . . . . 55 C 5
Montezuma, Col., a250 . . . . . 53 G 3
Montezuma (Co.), Col., 1,529.. 53 A 8
Montezuma, Ga., 706 . . . . . 38 D 7
Montezuma, Ind., 658 . . . . . 19 B 5
Montezuma (c.h.), Ia., s.c.'95, 1,231 . . . . . 28 J 4
Montezuma, Kan. . . . . 32 B 4

Montezuma, N. Mex. ..... 55 J 4
Montezuma, N. Y., 307..... 13 J 5
Montezuma, O., a225 ..... 17 A 4
Montezuma, Tenn., a125 ..... 41 D 4
Montezuma Gulch, Col. ..... 53 A 7
Montezuma Sta., N. Y..... 13 J 5
Montford, N. C. ..... 36 E 3
Montfort, Wis., s.c.'95, 606.... 24 F 9
Montfort Jc., Wis. ..... 24 F 9
Montgomery (Co.), Ala., 56,172 42 E 6
Montgomery (c.h. and State capital), Ala., '90, 21,883; '97, a30,000 ..... 42 E 6
Montgomery (Co.), Ark., 7,923. 44 E 5
Montgomery (Co.), Ga., 9,248.. 38 F 7
Montgomery, Ill., 263 ..... 20 J 2
Montgomery (Co.), Ill., 30,003. 21 F 7
Montgomery, Ind., 415 ..... 19 B 7
Montgomery (Co.), Ind., 28,025 19 C 5
Montgomery (Co.), Ia., s.c.'95, 17,119 ..... 28 C 5
Montgomery (Co.), Kan., s.c. '95, 23,948 ..... 32 G 4
Montgomery, Ky. ..... 40 A 7
Montgomery (Co.), Ky., 12,367. 40 J 4
Montgomery, La., 144 ..... 45 D 3
Montgomery (Co.), Md., 27,185. 33 H 3
Montgomery, Mass. (town), s.c. '95, 275; (village), s.c.'95, 275 8 C 4
Montgomery, Mich., a300 ..... 23 M 14
Montgomery, Minn., s.c.'95, 789 25 D 5
Montgomery, Miss. ..... 43 D 7
Montgomery (Co.), Miss., 14,459 43 E 4
Montgomery (Co.), Mo., 16,850. 30 J 7
Montgomery, N. J. ..... 14 F 4
Montgomery, N. Y., 1,021..... 11 O 8
Montgomery (Co.), N. C., 11,239 36 K 4
Montgomery, N. C. ..... 36 K 4
Montgomery (Co.), N. C., 11,239 36 K 4
Montgomery, O., a350 ..... 18 D 8
Montgomery (Co.), O., 100,852. 18 B 5
Montgomery, Pa., 777 ..... 15 J 4
Montgomery (Co.), Pa., 123,290 15 M 6
Montgomery (Co.), Tenn., 20,697 41 G 2
Montgomery, Tex., a875 ..... 46 M 7
Montgomery (Co.), Tex., 11,765 46 M 7
Montgomery, Vt. (town), 1,734 7 D 3
Montgomery, Va. ..... 34 D 3
Montgomery (Co.), Va., 17,742. 34 C 6
Montgomery, W. Va., a1,375.. 35 D 4
Montgomery Center, Vt., a125.. 7 D 3
Montgomery City, Mo., 2,199.. 30 J 7
Montgomerys Ferry, Pa. ..... 15 H 6
Montgomery Sta., Mo. ..... 30 J 7
Montgomery Sta., Va. ..... 34 C 6
Mont Helena, Miss. ..... 43 C 5
Monti, Ia., a200 ..... 28 K 3
Monticello (c.h.), Ark., 1,285.. 44 J 7
Monticello, Cal., a200 ..... 56 C 4
Monticello (c.h.), Fla., s.c.'95, 953 ..... 39 J 1
Monticello (c.h.), Ga., 849 .... 38 D 5
Monticello (c.h.), Ill., 1,643 .. 20 H 5
Monticello (c.h.), Ind., 1,518... 19 C 3
Monticello, Ia., s.c.'95, 2,079.. 28 L 3
Monticello (c.h.), Ky., 413 .... 40 G 7
Monticello, Me. (town), 1,132.. 6 H 3
Monticello, Minn., s.c.'95, 828 25 D 4
Monticello (c.h.), Miss., a750.. 43 D 7
Monticello (c.h.), Mo., 259 .... 30 J 4
Monticello, N. Mex., a250 .... 55 H 5
Monticello (c.h.), N. Y., 1,016. 15 N 3
Monticello, N. C. ..... 36 Q 3
Monticello, O., a200 ..... 17 B 3
Monticello, S. C., a125 ..... 37 F 3
Monticello (c.h.), Utah, a175.. 54 N 5
Monticello, Va. (mansion) .... 24 F 5
Monticello, Wis., s.c.'95, 522.. 24 G 9
Mont Ida, Kan., a200 ..... 32 G 3
Montmorenci, Ind., a325 ..... 19 B 4
Montmorenci, S. C., a300 ..... 37 E 4
Montmorency (Co.), Mich., 1,487 23 N 7
Montongo, Ark. ..... 44 J 7
Montour, Ia., s.c.'95, 449 .... 28 H 4
Montour (Co.), Pa., 15,645 .... 15 J 4
Montour Falls, N. Y., 1,751.... 13 J 7
Montour Jc., Pa. ..... 15 H 6
Montour Jc., Pa. ..... 16 B 6
Montour Ridge, Pa. ..... 15 J 5
Montoursville, Pa., 1,278 .... 15 J 4
Montowese, Conn., a350 ..... 10 D 4
Montpelier, Idaho, 1,174 ..... 50 H 7
Montpelier, Ind., 808 ..... 19 F 3
Montpelier, Ia., a125 ..... 28 M 5
Montpelier, N. Dak. ..... 26 F 3
Montpelier, O., 1,293 ..... 17 A 1
Montpelier (c.h. and State capital), Vt. (town), 4,160; (village), 3,617 ..... 7 D 5
Montpelier Jc., Vt. ..... 7 D 5
Montpellier, Cal. ..... 56 E 5
Montra, O., a150 ..... 17 B 4
Montreal, Ark. ..... 44 D 4
Montreal, Mo. ..... 31 G 9
Montreal, Va., a175 ..... 34 F 5
Montreal R., Mich. ..... 22 A 4
Montreal R., Wis. ..... 24 F 1
Montrose, Ala. ..... 42 B 9
Montrose (Co.), Col., 3,980 .... 53 B 6
Montrose (c.h.), Col., 1,330.... 53 C 6
Montrose, Ga. ..... 38 E 6
Montrose, Ill., a300 ..... 21 J 7
Montrose, Ia., s.c.'95, 764 .... 28 L 6
Montrose, Kan. ..... 32 D 2
Montrose, Mass. (vil.), s.c.'95, 465 ..... 9 D 2
Montrose, Md. ..... 33 H 3
Montrose, Mich., a175 ..... 23 O 11
Montrose, Minn., s.c.'95, 300.. 25 D 4
Montrose, Miss. ..... 43 F 6
Montrose, Mo., 644 ..... 31 D 8
Montrose, N. Y., a250 ..... 11 F 9
Montrose, N. C. ..... 36 L 4
Montrose, O., a100 ..... 17 G 2
Montrose (c.h.), Pa., 1,735 ... 15 L 3
Montrose, S. Dak., s.c.'95, 250. 27 G 3
Montrose, W. Va., a250 ..... 35 G 2
Montrose, Wis., a125 ..... 24 G 9
Montrose Sta., Pa. ..... 16 G 1
Montross (c.h.), Va., a275 ..... 34 K 4
Montserrat, Mo., a400 ..... 31 E 7
Montsweag, Me. ..... 6 D 8
Montvale, Mass. ..... 9 D 3
Montvale, N. J., s.c.'95, 354... 14 H 1
Montvale, Tenn. ..... 41 N 3
Montvale, Va., a200 ..... 34 D 6
Montville, Col. ..... 53 G 7
Montville, Conn. (place), a800; (town), 2,344 ..... 10 G 4
Montville, Me. (town), 1,049 . 6 E 7
Montville, Mass. (vil.), s.c.'95, 111 ..... 8 B 4
Montville, N. J., a300 ..... 14 G 2
Montville, O., a325 ..... 17 H 1
Montville Sta., Conn. ..... 10 G 4
Monument, Col., 177 ..... 53 J 4
Monument, Kan. ..... 32 B 2
Monument, Oreg. ..... 52 F 2
Monument, Utah ..... 54 K 1
Monumental Rapids, Wash. ... 51 G 3
Monument Beach, Mass. (vil.), s.c.'95, 148 ..... 9 F 6
Monument Butte, Col. ..... 53 C 2
Monument Geysers, Wyo. ..... 50 N 2
Monument Mt., Mass. ..... 8 A 4
Monument Pass, Ariz. ..... 55 E 2
Monument Peak, Cal. ..... 57 L 8
Monument Pt., Ariz. ..... 55 E 3
Monument Springs, Tex. ..... 47 E 6
Mooar, Ia, a300 ..... 28 L 7
Moodna, N. Y., a275 ..... 11 M 11
Moodus, Conn., a1,200 ..... 10 F 3
Moody, Minn. ..... 25 A 1
Moody, Mo. ..... 30 J 5
Moody, Mo., a100 ..... 31 J 11
Moody, N. Y. ..... 12 O 3
Moody, O. ..... 18 F 7
Moody (Co.), S. Dak., s.c.'95, 6,448 ..... 27 H 3
Moody, Tex., 432 ..... 46 K 6
Moodys, Ind. Ty. ..... 48 N 3
Moodyville, Kan. ..... 32 F 2
Mooers, N. Y., a1,000 ..... 12 P 2
Mooers Forks, N. Y., a300.... 12 P 2
Mookeyville, Ky., a175 ..... 40 D 4
Moomaw, Neb. ..... 29 B 1
Moon, Tenn. ..... 41 F 4
Moon, Tex. ..... 46 H 4
Moon, Wis. ..... 24 G 5
Mooney, Ind., a200 ..... 19 D 7
Moon I., Mass. ..... 9 E 3
Moonrun, Pa. ..... 16 B 6
Moons, N. Y., a100 ..... 13 D 7
Moons, O., a125 ..... 18 D 6
Moon Sta., Ill. ..... 20 H 3
Moorcroft, Wyo. ..... 50 P 5
Moore, Ark. ..... 44 H 4
Moore (Co.), N. C., 20,479.... 36 L 4
Moore, Okla., a150 ..... 48 G 4
Moore, S. C. ..... 37 E 2
Moore, S. Dak. ..... 27 D 3
Moore (Co.), Tenn., 5,975 ..... 41 J 4
Moore (Co.), Tex., 15 ..... 47 F 2
Moore, Wash. ..... 51 E 1
Moore, W. Va., a100 ..... 35 G 2
Mooredale, Pa., a300 ..... 15 H 6
Moorefield, Ark. ..... 44 K 3
Moorefield, Ind., a175 ..... 19 F 7
Moorefield, Ky., a200 ..... 40 J 4
Moorefield, Neb., a100 ..... 29 D 3
Moorefield, O., a200 ..... 17 H 4
Moorefield (c.h.), W. Va., 495.. 35 H 2
Mooreland, Ind., a225 ..... 19 F 5
Moorepark, Mich. ..... 23 K 13
Moores, Ga. ..... 38 D 8
Moore's, N. J. ..... 14 E 4
Moores, Pa., a1,000 ..... 15 M 7
Moores, Tenn. ..... 41 K 3
Mooresboro, N. C., 197 ..... 36 F 4
Moores Bridge, Ala., a350 ..... 42 B 4
Mooresburg, Pa., a200 ..... 15 J 5
Mooresburg, Tenn. ..... 41 P 2
Moores Creek, Ky., a100 ..... 40 J 6
Moores Creek Bridge, N.C., a100 36 N 5
Moores Flat, Cal. ..... 56 E 3
Moores Hill, Ind., 469 ..... 19 F 6
Moores Jc., Mich. ..... 23 N 9
Moores Jc., O. ..... 18 G 6
Moores Mill, Miss. ..... 43 G 6
Moores Mill, N. Y., a250 ..... 14 P 8
Moores Mill, Va. ..... 34 D 7
Moores Mills, Ga. ..... 38 B 3
Moores Mills Sta., Ga. ..... 38 C 4
Moores Switch, Mo. ..... 30 H 7
Moore Sta., Ga. ..... 38 E 7
Moore Sta., Tex., a250 ..... 46 H 8
Moorestown, Mich. ..... 23 M 9
Moorestown, N. J., a3,000 .... 14 E 6
Moorestown, Pa., a225 ..... 15 M 5
Mooresville, Ala., a175 ..... 42 D 1
Mooresville, Ind., 891 ..... 19 D 5
Mooresville, Mo., 300 ..... 30 E 5
Mooresville, N. C., 886 ..... 36 H 3
Mooretown, Cal., 437 ..... 56 D 3
Mooretown, Miss. ..... 43 D 1
Mooreton, Miss. ..... 43 D 1
Mooreville, Ia. ..... 28 J 3
Mooreville, Miss., a100 ..... 43 G 2
Mooreville, Tex., a200 ..... 46 K 6
Moorfield Sta., O. ..... 18 C 5
Moorhead, Ia., a100 ..... 28 B 4
Moorhead (c.h.), Minn., s.c.'95, 3,200 ..... 25 A 3
Moorhead, Miss., a500 ..... 43 D 4
Moorhead, Mont. ..... 49 L 4
Moorheadville, Pa., a300 ..... 16 C 2
Mooringsport, La. ..... 45 A 1
Moor L., Miss. ..... 43 C 2
Moorland, La. ..... 45 D 4
Moorland, Mich. ..... 23 K 11
Moormans River, Va., a125 ... 34 F 4
Moors, Nev. ..... 54 H 1
Moors Run, Md. ..... 33 G 5
Moose, Minn. ..... 25 B 2
Moose Br., Mass. ..... 8 F 3
Moose Cr., Minn. ..... 25 B 1
Moosehead, Me. ..... 6 D 4
Moosehead L., Me. ..... 6 D 4
Moose Hill, Me. ..... 6 B 5
Moose L., Me. ..... 6 G 8
Moose Island, Minn. ..... 25 A 4
Mooselake, Minn., s.c.'95, 289. 25 E 3
Mooselookmaguntic L., Me. ... 6 B 6
Moose Meadow, Conn. ..... 10 G 2
Moose Peak (L. H.), Me. ..... 6 H 7
Moose Pond, Me. ..... 6 D 6
Moose R., Me. ..... 6 D 4
Moose R., Minn. ..... 25 D 3
Moose R., N. Y. ..... 12 M 4
Moose R., N. Br. of, N. Y. .... 12 M 4
Moose R., S. Br. of, N. Y. .... 12 M 4
Moose R., Vt. ..... 7 G 4
Moose River, Me. (plantation), 170 ..... 6 C 4
Moose River, N. Y. ..... 12 M 4
Moosic, Pa., a633 ..... 15 L 4
Moosic Mts., Pa. ..... 15 M 3
Moosilauke, Mt., N. H. ..... 7 G 6
Moosup, Conn., a2,000 ..... 10 H 3
Moosup R., Conn. ..... 10 H 3
Moosup Valley, R. I., a350 .... 10 J 3
Mopang L., Me. ..... 6 G 6
Mopang R., Me. ..... 6 H 6
Mopse L., Me. ..... 6 J 6
Moqui Ind. Res., Ariz. ..... 55 E 2
Mora, Ia. ..... 45 D 4
Mora (c.h.), Minn., s.c.'95, 438 25 D 4
Mora, Mo. ..... 31 F 7
Mora (Co.), N. Mex., 10,618... 55 L 3
Mora (c.h.), N. Mex., a850 .... 55 K 3
Moraine, Col. ..... 53 G 2
Moral, Ind. ..... 19 E 5
Moral, Okla. ..... 48 H 4
Morales, Tex. ..... 46 L 8
Moran, Ind., a225 ..... 19 C 4
Moran, Mich., a125 ..... 23 M 6
Moran, Okla. ..... 48 G 1
Moran, Tex., a100 ..... 46 H 5
Morantown, Kan., a600 ..... 32 G 4
Mora Peak, N. Mex. ..... 55 K 2
Moravia, Idaho ..... 50 C 1
Moravia, Ia., s.c.'95, 438..... 28 H 6
Moravia, N. Y., 1,486 ..... 13 K 6
Moravia, Pa., a175 ..... 16 B 5
Moravia, Tex., a100 ..... 46 L 8
Moravian Falls, N. C. ..... 36 G 2
Morea, Ill. ..... 21 K 8
Morea Colliery, Pa., 823 ..... 15 K 5
Moreau, L., La. ..... 45 F 5
Moreau R., S. Dak. ..... 27 C 1
Moreau R., N. Fork of, S. Dak.. 27 A 1
Moreauville, La., a250 ..... 45 F 5
Morehead, Kan., a100 ..... 32 G 4
Morehead (c.h.), Ky., 491 ..... 40 J 4
Morehead, N. C. ..... 36 K 2
Morehead City, N. C., 1,064 .. 36 Q 5
Morehouse (Co.), La., 16,786... 45 F 1
Morehouse, Mo., a250 ..... 31 N 11
Morehouseville, N. Y., a200 ... 12 N 5
Moreland, Ark. ..... 44 G 4
Moreland, Ga., a200 ..... 38 B 5
Moreland, Ky., a150 ..... 40 G 5
Moreland, N. Y. ..... 13 J 7
Moreland, Pa. ..... 15 J 4
Morena, Cal. ..... 57 H 10
Morenci, Ariz., 758 ..... 55 F 5
Morenci, Mich., 1,248 ..... 23 N 14
Moreno, Cal., a250 ..... 57 H 9
Moreno Pt., Fla. ..... 39 D 2
Mores Hill, Mass. ..... 8 C 3
Moretown, Vt. (town), 952 .... 7 D 5
Moretz, N. C. ..... 36 F 2
Moretz Mill, N. C. (see Moretz) 36 F 2
Morey, Mich. ..... 23 L 9
Morey, Miss. ..... 43 D 5
Morey, Nev. ..... 54 F 4
Morgan, Ala. ..... 42 D 4
Morgan (Co.), Ala., 24,089..... 42 D 2
Morgan, Fort, Ala. ..... 42 B 10
Morgan (Co.), Col., 1,601 ..... 53 L 2
Morgan (Co.), Ga., 16,041 ..... 38 E 5
Morgan (c.h.), Ga., 180 ..... 38 B 8
Morgan (Co.), Ill., 32,636 ..... 21 E 6
Morgan (Co.), Ind., 18,643 ..... 19 D 6
Morgan, Ky. ..... 40 H 3
Morgan (Co.), Ky., 11,249 .... 40 K 5
Morgan, Md., a150 ..... 33 H 2
Morgan, Mich. ..... 23 L 12
Morgan, Minn., s.c.'95, 358... 25 C 5
Morgan (Co.), Mo., 12,311 ..... 31 G 8
Morgan, N. J. ..... 14 H 4
Morgan (Co.), O., 19,143 ..... 18 G 5
Morgan, Tenn. ..... 41 E 3
Morgan (Co.), Tenn., 7,639 .... 41 M 2
Morgan, Tex., 426 ..... 46 K 6
Morgan (Co.), Utah, s.c.'95, 2,261 ..... 54 L 1
Morgan (c.h.), Utah, s.c.'95, 800 54 L 1
Morgan, Vt. (town), 520 ..... 7 F 3
Morgan (Co.), W. Va., 6,744 ... 35 K 1
Morgana, S. C. ..... 37 E 4
Morgan Center, Vt. ..... 7 G 3
Morgan City, La., 2,291 ..... 45 G 7
Morganfield (c.h.), Ky., 1,094.. 40 A 5
Morganhill, Cal., a200 ..... 56 D 5
Morgan Jc., O. ..... 17 H 4
Morgan Mill, Tex. ..... 46 J 5
Morgan Park, Ill., 1,027 ..... 21 C 11
Morgan Pt., Ala. ..... 42 A 10
Morgan Pt., Conn. ..... 10 D 5
Morgans Glade, W. Va. ..... 35 G 1
Morgans L., S. C. ..... 37 G 7
Morgans Mills, N. C. ..... 36 J 4
Morgans Pt., Tex. ..... 47 C 2
Morgans R., S. C. ..... 37 G 7
Morganspring, Ala. ..... 42 C 5
Morgan Springs, Tenn. ..... 41 L 3
Morgans Sta., O. ..... 18 D 5
Morgansville, W. Va., a125 ... 35 E 2
Morganton, Ga., 170 ..... 38 C 2
Morganton (c.h.), N. C., 1,557 36 F 3
Morganton, Tenn. ..... 41 N 3
Morgantown, Ind., a600 ..... 19 D 6
Morgantown (c.h.), Ky., 250.. 40 C 6
Morgantown, O., a175 ..... 18 D 6
Morgantown, Pa., a280 ..... 15 L 6
Morgantown (c.h.), W. Va., 1,011 ..... 35 G 1
Morgan Valley, Ia., a300 ..... 28 G 5
Morgan Valley, W. Va. ..... 35 C 5
Morganville, Ala. ..... 42 D 6
Morganville, Kan., s.c.'95, 259. 32 E 2
Morganville, N. J., a150 ..... 14 H 4
Morganville, N. Y., a200 ..... 13 F 5
Morganza, Pa. ..... 16 B 6
Morgnec, Md., a100 ..... 33 M 3
Moriah, Ala. ..... 42 E 5
Moriah, N. Y., a550 ..... 12 P 3
Moriah Center, N. Y., a400 .... 12 P 3
Moriches, N. Y., a300 ..... 11 R 10
Moriches Bay, N. Y. ..... 11 R 10
Morita, Tex. ..... 47 F 5
Morland, Kan. ..... 32 B 2
Morley, Col. ..... 53 J 8
Morley, Mich., 485 ..... 23 K 11
Morley, Mo., 395 ..... 31 N 10
Morley, N. Y., a375 ..... 12 M 2
Morley, Wis. ..... 24 H 4
Mormon, Ariz. ..... 55 C 3
Mormon Mts., Nev. ..... 54 H 5
Mormon Mull Cr., Idaho ..... 50 L 4
Morning Sun, Ia., s.c.'95, 987. 28 L 5
Morning Sun, O., a150 ..... 18 A 5
Morningview, Ky., a100 ..... 40 H 3
Morny, Tenn. ..... 41 H 2
Moro, Ark. ..... 44 L 5
Moro, Ill., a150 ..... 21 E 8
Moro, Me. (plantation), 199 ... 6 G 3
Moro (c.h.), Oreg., a100 ..... 52 E 1
Morobay, Ark. ..... 44 H 8
Morocco, Ind., 397 ..... 19 B 3
Moroni, Utah, s.c.'95, 1,406... 54 L 3
Moro Peak, Cal. ..... 57 G 6
Morral, O., a175 ..... 17 D 3
Morrell, Ark. ..... 44 K 8
Morrell, Minn. ..... 25 E 2
Morrell, Pa., a250 ..... 16 F 5
Morrell Sta., Pa. ..... 16 F 6
Morrellton, Mo., a125 ..... 31 L 8
Morrice, Mich., 420 ..... 23 N 12
Morrill, Kan., s.c.'95, 344..... 32 G 2
Morrill, Me. (town), 460 ..... 6 E 7
Morrill, Minn. ..... 25 D 4
Morrillton (c.h.), Ark., 1,641... 44 G 4
Morrillville, Neb. ..... 29 G 1
Morris, Conn. (town), 584 ..... 10 C 3
Morris (c.h.), Ill., '90, 3,653; '97, a5,500 ..... 20 J 3
Morris, Ind., a400 ..... 19 F 6
Morris (Co.), Kan., s.c.'95, 10,944 ..... 32 F 3
Morris (c.h.), Minn., s.c.'95, 1,417 ..... 25 B 4
Morris (Co.), N. J., s.c.'95, 59,536 ..... 14 F 2
Morris, N. Y., 601 ..... 12 M 6
Morris, N. Dak. ..... 26 F 2
Morris, Pa., a250 ..... 15 H 3
Morris, S. C. ..... 37 F 5
Morris, Tex. ..... 47 F 5
Morris (Co.), Tex., 6,580 ..... 46 N 4
Morris, Wash. ..... 51 B 2
Morris, W. Va., a100 ..... 35 C 2
Morrisania, N. Y. ..... 11 Q 12
Morris Canal, N. J. ..... 14 A 2
Morris Crossroads, Pa. ..... 16 C 7
Morrisdale Mines, Pa., 669.... 16 F 5
Morrisgap, Tenn. ..... 41 M 3
Morris Heights, N. Y. ..... 11 Q 12
Morris L., S. C. ..... 37 J 6
Morrison, Col., 254 ..... 53 H 3
Morrison, Ga. ..... 38 H 7
Morrison (c.h.), Ill., 2,088 ..... 20 E 2
Morrison, Ia., s.c.'95, 214 ..... 28 H 3
Morrison (Co.), Minn., s.c.'95, 19,163 ..... 25 C 3
Morrison, Mo., a150 ..... 31 J 7
Morrison, Okla. ..... 48 J 2
Morrison, Tenn. ..... 41 K 3
Morrison, Utah ..... 54 L 3
Morrison, Va., a200 ..... 34 K 6
Morrison, Wis., a100 ..... 24 L 6
Morrison Bluff, Ark., a150 .... 44 E 4
Morrisons, Pa. ..... 16 E 3
Morrisonville, Ill., 841 ..... 21 G 7
Morrisonville, N. Y., a300 .... 12 P 2
Morrisonville, Wis., a150 ..... 24 H 8
Morris Plains, N. J., a425 ..... 14 G 2
Morris Ranch, Tex. ..... 46 H 7
Morris Run, Pa., a2,000 ..... 15 J 3
Morris Sta., Conn. ..... 10 B 3

Morris Sta.
Morris Sta., Ga. 38 B 8
Morriston, Fla., a150 39 L 4
Morriston, Miss. 13 F 8
Morristown, Ind., 561 19 E 5
Morristown, Minn., s.c.'95, 525. 25 D 5
Morristown (c.h.), N. J., s.c.'95, 10,280 14 F 2
Morristown, N. Y., 472 12 L 2
Morristown, O., 371 17 H 4
Morristown (c.h.), Tenn., 1,969 41 P 2
Morristown, Vt. (town), 2,411.. 7 D 4
Morrisville, Ala., a125 42 F 3
Morrisville, Mo., a300 31 F 10
Morrisville (c.h.), N. Y., 726.. 12 L 6
Morrisville, N. C., 149 36 M 3
Morrisville, O., a125 18 C 6
Morrisville, Pa., 1,263 15 N 6
Morrisville, S. C. 37 J 4
Morrisville, Vt. 7 D 4
Morrisville, Va. 34 H 3
Morrisville Sta., N. Y. 12 L 6
Morro, Cal., a100 57 E 7
Morrow, Ga., a200 38 C 4
Morrow, La. 45 E 5
Morrow, Miss. 43 G 6
Morrow, O., 842 18 B 6
Morrow (Co.), O., 18,120 17 E 3
Morrow (Co.), Oreg., 4,205 52 F 1
Morrow Sta., Kan. 32 E 2
Morrowville, Ala., a150 42 C 5
Morrowville, Kan., s.c.'95, 108. 32 E 2
Morse, Idaho 50 F 5
Morse, Ia., a150 28 L 4
Morse, Kan. 32 H 3
Morse, La. 45 D 6
Morse, Wis., a350 24 E 2
Morsebluff, Neb., a150 29 H 2
Morse Mill, Mo. 31 L 8
Morseline, Vt. 7 C 2
Morsey, Mo. 30 K 7
Mortimer, Ill. 20 K 6
Mortimer, Ia. 28 E 6
Mortimer, O., a200 17 C 2
Morton, Ga. 38 D 6
Morton, Ill., 657 20 G 4
Morton, Ind., a100 19 C 5
Morton, Ia., a200 28 C 5
Morton, Kan. 32 A 4
Morton (Co.), Kan., s.c.'95, 388 32 A 4
Morton, Minn., s.c.'95, 602 25 C 5
Morton, Miss., a275 43 E 6
Morton, Mo. 30 E 6
Morton, N. Y., a125 13 G 5
Morton (Co.), N. Dak., 4,728.. 26 C 3
Morton, O. 18 H 5
Morton, Pa., 821 15 L 2
Morton, Wash. 51 C 3
Morton Corners, N. Y., a200.. 13 E 6
Morton Cr., Wyo. 50 K 7
Mortongrove, Ill., a150 21 B 7
Mortonpark, Ill., a175 21 C 9
Mortons Gap, Ky., 548 40 A 6
Mortons Mills, Ia. 28 D 5
Mortonsville, Ky., a250 40 G 5
Morts, Lac aux, N. Dak. 26 E 1
Morven, Ga. 38 D 10
Morven, N. C., a425 36 J 5
Morven, Va. 34 G 6
Morville, La. 45 F 4
Morvin, Ala. 42 B 7
Mosby, Mo. 30 D 6
Mosca, Col., a275 53 G 7
Mosca Cr., Col. 53 G 7
Mosca Pass., Col. 53 G 7
Mosca Peak, N. Mex. 55 J 4
Moscos, Miss. 43 F 7
Moscow, Ala., a125 42 A 3
Moscow (c.h.), Idaho, a3,000 .. 50 C 3
Moscow, Ind., a100 19 E 6
Moscow, Ia., a300 28 L 4
Moscow, Kan. 32 A 4
Moscow, Ky., 315 40 B 3
Moscow, Ky. 40 H 3
Moscow, Mich., a250 23 N 13
Moscow, Minn. 25 D 6
Moscow, Miss. 43 G 5
Moscow, Mo. 30 C 6
Moscow, N. Y., a350 13 G 6
Moscow, N. C. 36 M 5
Moscow, N. Dak. 26 F 1
Moscow, O., 591 18 B 7
Moscow, Okla. 48 D 2
Moscow, Pa., 582 15 L 4
Moscow, Tenn., 201 41 C 4
Moscow, Tex., a400 46 N 7
Moscow, Vt. 7 D 5
Moscow, Wash. 51 G 2
Moscow, Wis. 21 G 9
Moscow Mills, Md., 218 53 B 2
Moscow Mills, Mo., a350 30 K 7
Moscow Sta., Mo. 30 K 7
Mosel, Wis. 24 L 7
Moseley, Ala. 42 F 4
Moseley, Miss. 43 E 6
Moseley, Va. 34 F 5
Moseley Hall, Fla. 39 J 2
Moseleys Ft., Me. 6 H 7
Moselle, Miss. 43 F 8
Moselle, Mo., a150 31 L 8
Moselle, N. Dak. 26 H 3
Moselys Bluff, La. 45 E 1
Moses Bayou, Tex. 47 B 3
Moses Coulee, Wash. 51 F 2
Moses L., Tex. 47 C 3
Moses L., Wash. 51 F 2
Mosgrove, Pa., a100 16 D 5
Moshannon, Pa. 16 F 4
Moshelon, Tenn. 41 Q 2
Mosher, Wash. 51 C 2
Mosher Sta., N. Y. 12 O 2
Mosherville, Mich., a175 23 M 13
Mosier, Oreg., a100 52 D 4
Mosiertown, Pa., a150 16 B 3
Mosimee, Wis., s.c.'95, 517 24 G 5
Mosk, O. 17 J 3
Mosleys Jc., Va. 34 H 6
Mosquito, Oreg. 52 H 2
Mosquito Cove, N. J. 14 H 6
Mosquito Cr., Pa. 16 F 4
Mosquito Inlet, Fla. 39 P 4
Mosquito L., Mich. 22 F 3
Mosquito Lagoon, Fla. 39 P 5
Mosquito Lake, Wash. (place). 51 C 1
Moss, Ala. 42 B 6
Moss, Tenn. 41 K 1
Mossback, Mich. 23 L 8
Mossbluff, Fla. 39 N 4
Mossbluff, Tex. 46 N 8
Mossing Ford, Va., a100 34 F 7
Moss L., Mich. 22 H 6
Mossneck, N. C. 36 L 5
Mossneck, Va. 34 J 4
Moss Point, Miss., a3,000 43 H 10
Mossville, Ill., a100 20 F 4
Mossville, Tex. 46 K 4
Mossy, S. C. 37 E 5
Mossy, W. Va., a125 35 D 5
Mossycreek, Tenn., a725 41 O 2
Mossy Glen, N. Y. 13 H 7
Mossyhead, Fla. 39 D 1
Mossy L., Miss. 43 D 4
Mossyrock, Wash. 51 C 3
Moswansicut Pond, R. I. 10 J 2
Motes, Ala. 42 C 2
Motesenlock Pond, Me. 6 F 4
Motley, Ky. 40 D 7
Motley, Minn., s.c.'95, 458 .. 25 C 3
Motley, Tex. 46 N 5
Motley (Co.), Tex., 139 47 G 3
Motleys, Va. 34 E 6
Motor, Ia. 28 G 5
Mott, Cal., a250 56 C 1
Mott, Mo. 31 J 11
Mott, Tex. 46 N 6
Motters, Md. 33 G 2
Mott Haven, N. Y. 11 Q 13
Mott Pt., N. Y. 11 S 12
Motts Mill, Ala. 42 G 5
Motts Sta., Ala. 42 G 5
Mottville, Mich., a100 23 K 14
Mottville, N. Y., 551 13 K 6
Moulton (c.h.), Ala., a750.... 42 C 2
Moulton, Ark. 44 F 8
Moulton, Ia., s.c.'95, 1,123 .... 28 H 6
Moulton, Neb. 29 E 2
Moulton, O., a125 17 B 3
Moulton, Tex., 231 46 K 8
Moultonboro, N. H. (town), 1,034 7 J 7
Moultonville, N. H. 7 K 7
Moultrie (c.h.), Ga., 5875 38 D 9
Moultrie (Co.), Ill., 14,481 21 H 6
Moultrieville, S. C., a650 37 J 6
Mounce, Mo. 31 K 9
Mound, Ill., 219 20 D 5
Mound, La., a100 45 G 2
Mound, Oreg. 52 B 3
Mound, Tex. 46 K 6
Mound, W. Va., a175 35 C 4
Mound Bayou, Miss., a200 .... 43 C 3
Mound City (c.h.), Ill., a3,000. 21 G 11
Mound City (c.h.), Kan., s.c.'95, 780 32 H 3
Mound City, Miss. 43 C 3
Mound City, Mo., 1,193 30 E 4
Mound City (c.h.), S. Dak. a275 27 E 1
Mound House, Nev. 54 C 3
Mound Landing, Miss. 43 B 3
Mound Prairie, Minn. 25 F 6
Moundridge, Kan., s.c.'95, 404. 32 E 3
Mounds Sta., Ill. 21 G 11
Moundsville (c.h.), W. Va., 2,688 35 E 1
Mound Valley, Kan., s.c.'95, 646 32 G 4
Moundville, Ala. 42 B 5
Moundville, Mo., 219 31 D 9
Moundville, Wis. 24 H 7
Mount Abrahum, Me. 6 C 6
Mount Adams, Ark. 44 K 6
Mount Adams, N. H. 7 J 5
Mount Aerial, Ky. 40 D 7
Mount Aetna, Pa., a350 15 K 6
Mount Agamenticus, Me. 6 B 9
Mount Agassiz, Utah. 54 M 2
Mountain, Mo. 31 D 11
Mountain, N. Dak., a175 26 G 1
Mountain, Wis. 24 K 4
Mountain Ash, Ky., a475 40 H 7
Mountainboro, Ala. 42 E 2
Mountainburg, Ark., a100 44 D 3
Mountain City, Nev., a125 54 G 1
Mountain City (c.h.), Tenn., 249 41 S 2
Mountain Cr., Col. 53 D 6
Mountaincreek, Ala., a250 42 D 5
Mountaindale, Col. 53 G 4
Mountain Dale, N. Y., a300 .. 11 O 8
Mountaindale, Pa., a100 16 F 5
Mountain Eagle, Pa. 16 G 5
Mountain Falls, Va. 34 G 2
Mountainfork, Ark. 44 D 5
Mountain Fork, Ind. Ty. 48 N 6
Mountainglen, Ark. 44 F 6
Mountain Glen, Ill. 21 G 10
Mountaingrove, Mo., 830 31 H 10
Mountaingrove, Va. 34 D 4
Mountain Home (c.h.), Ark. 242 44 H 2
Mountainhome (c.h.), Idaho, 233 50 D 6
Mountainhome, Pa., a250 15 M 4
Mountain Home, Tex. 46 H 7
Mountain Island, N. C., 376 36 H 4
Mountain Jc., Tenn. 41 Q 5
Mountain L., Mich. 22 E 4
Mountain L., Minn. 25 E 1
Mountain Lake, Minn., s.c.'95, 595 25 C 6
Mountain Lake, Va. (place) .. 34 C 6
Mountain Lake Park, Md., a200 33 B 2
Mountain Meadow Massacre, Utah 54 J 5
Mountain Peak, Tex., a150 .. 46 K 5
Mountain Rest, S. C. 37 B 2
Mountain Scene, Ga. 38 D 2
Mountain Sheep Bluffs, Mont.. 49 L 2
Mountain Time, U. S. 5 E 1
Mountaintop, Ark. 44 E 3
Mountaintop, Pa., 961 15 L 4
Mountaintown, Ga., 889 38 B 2
Mountainview (c.h.), Ark., a300 44 H 3
Mountainview, Cal., a1,000 .. 56 C 5
Mountainview, Mo., a300 31 J 10
Mountainview, N. J., a200 .... 14 G 2
Mountainview, N. Y. 12 O 2
Mountainville, N. J., a150 .... 14 E 3
Mountainville, N. Y., a250.... 11 O 9
Mountainville, Pa., 723 15 M 5
Mountainville, Tenn. 41 N 3
Mountairy, Ga., 201 38 E 2
Mountalry, La. 45 H 6
Mountalry, Md., a500 33 H 2
Mountalry, Mo. 30 G 6
Mount Airy, Nev. 54 E 3
Mountairy, N. J., a100 14 E 4
Mountairy, N. C., 1,768 36 H 2
Mount Airy, O., a550 18 B 8
Mountairy, Tenn. 41 L 4
Mountairy, Va. 34 E 7
Mount Airy Sta., O. 18 B 8
Mount Alton, Pa., a600 16 E 3
Mount Andrew, Ala., a100.... 42 G 7
Mount Angel, Oreg., a300 .... 52 C 1
Mount Arlington, N. J., s.c.'95, 348 14 F 2
Mount Athos, Va. 34 F 6
Mount Auburn, Ill., 222 21 G 6
Mount Auburn, Ind., a150 .... 19 E 6
Mount Auburn, Ia., s.c.'95, 247 . 28 J 3
Mount Auburn, Ky. 40 H 3
Mount Auburn, Mass. 8 B 6
Mountayr, Ind., a375 19 B 3
Mountayr (c.h.), Ia., s.c.'95, 1,385 28 E 6
Mount Bethel, N. C. 36 G 3
Mount Bethel, Pa., a380 15 M 5
Mount Bigelow, N. Y. 12 Q 3
Mount Blanchard, O., 421 .... 17 C 3
Mount Blanco, Tex. 47 F 4
Mount Bliss, Mich. 23 L 7
Mount Blue, Me. 6 E 6
Mount Blue, Mass. (vil.), s.c. '95, 164 9 E 4
Mount Bowdoin, Mass. 8 C 7
Mount Brace, Conn. 10 B 1
Mount Braddock, Pa., a450 .... 16 C 7
Mount Bullion, Cal. 57 E 5
Mountcalm, Tex., a225 46 L 6
Mount Calvary, Wis., a200 .... 24 K 7
Mount Carbon, W. Va., 432 .... 35 D 4
Mount Carmel, Ala., a150 .... 42 E 6
Mount Carmel, Conn. 10 D 4
Mount Carmel, Conn., a1,600 .. 10 D 4
Mount Carmel (c.h.), Ill., 3,376 21 K 9
Mount Carmel, Ind., 142 19 G 6
Mount Carmel, Ia. 28 D 3
Mount Carmel, Ky., 175 40 J 4
Mount Carmel, Md., a100 .... 33 J 2
Mount Carmel, Miss., a200 .... 43 E 7
Mount Carmel, N. Dak. 26 F 1
Mount Carmel, O., a250 18 D 9
Mount Carmel, Pa., '90, 8,254; '97, a10,500 15 K 5
Mount Carmel, S. C. 37 D 3
Mount Carmel, Utah 54 K 5
Mount Carmel Center, Conn., a475 10 D 4
Mount Carmel Sta., Mass.... 9 E 5
Mount Carmel Sta., O. 18 D 9
Mount Carrigain, N. H. 7 H 6
Mount Carrigain, N. H. 7 J 6
Mount Carroll (c.h.), Ill., 1,836. 20 F 1
Mountcastle, Va. 34 J 6
Mount Chestnut, Pa. 16 B 5
Mount Chittenden, Wyo. 50 P 3
Mount Clare, Neb. 29 F 3
Mount Clare, W. Va., a250 .... 35 F 2
Mount Clay, N. H. 7 J 5
Mount Clemens (c.h.), Mich. '90, 4,748; '97, a5,050 .... 23 Q 12
Mount Clifton, Va. 34 F 3
Mount Clinton, Va., a175 .... 34 F 3
Mount Comfort, Ind., a100 .... 19 E 5
Mount Cory, O., 334 17 C 3
Mount Crawford, Va., a525 .... 34 F 4
Mount Croghan, S. C. 37 H 2
Mount Cuba, Del., a100 33 M 1
Mount Dallas, Pa. 16 F 7
Mount Darby, Wyo. 50 J 7
Mount Davidson, Nev. 54 B 2
Mount Desert, Me (town), 1,355 6 G 7
Mount Desert Ferry, Me. 6 G 6
Mount Desert L., Me. 6 G 7
Mount Desert L., Me. (local map) 6 H 8
Mount Desert Narrows, Me. .. 6 H 7
Mount Diablo, Cal. 56 D 5
Mount Diablo Base Line, Cal.. 56 E 5
Mount Diablo Base Line, Nev.. 54 F 5
Mount Diablo Meridian, Cal... 56 D 4
Mount Dix, N. Y. 12 P 3
Mount Doane, Wyo. 50 P 3
Mount Dora, N. Mex. 55 M 2
Mount Eaton, O., 278 17 G 3
Mount Eden, Cal., a100 56 K 3
Mount Eden, Ky., a225 40 F 4
Mount Elkhorn, Idaho 50 G 7
Mount Ellen, Utah 54 M 4
Mount Ellsworth, Utah 54 M 5
Mount Enterprise, Tex., a100. 46 N 6
Mount Ephraim, Mass. 8 B 5
Mount Ephraim, N. J., a100 .. 14 D 6
Mount Ephraim, O., a250 18 H 5
Mount Erie, Ill., 266 21 J 8
Mount Etna, Ind., a400 19 E 3
Mount Etna, Ia., a100 28 D 5
Mount Florist, N. H. 7 K 5
Mountforest, Ill., a150 21 B 10
Mountforest, Mich. 23 N 10
Mount Freedom, N. J., a200 .. 14 F 2
Mount Gallagher, S. C. 37 D 3
Mount Garfield, N. Y. 11 R 9
Mount Gilead, Ky. 40 J 3
Mount Gilead, N. C., a100 .. 36 K 4
Mount Gilead (c.h.), O., 1,329.. 17 E 3
Mount Gilead, Va. 34 H 2
Mount Ginseng, N. Y. 12 O 7
Mount Gould, N. C. 36 Q 2
Mount Graham, Ariz. 55 F 6
Mount Grant, Nev. 54 D 3
Mount Greenwood, Ill., a150 .. 21 C 11
Mount Hamill, Ia. 28 K 6
Mount Hamilton, Cal. 56 D 5
Mount Hancock, Wyo. 50 O 4
Mount Harmony, Md. 33 K 4
Mount Harvey, Mass. 8 A 3
Mount Healthy, O., a900 18 A 6
Mount Hebron, Ala., a100 .... 42 A 5
Mount Hebron, Cal. 56 C 1
Mount Herman, La. 45 J 5
Mount Hermon, Ky. 40 E 7
Mount Hermon, Mass. (village) s.c.'95, 372 8 D 2
Mount Hermon, N. J., a100 .. 14 E 2
Mount Hersey, Ark. 41 G 2
Mount Hilgard, Utah 54 L 4
Mount Hillers, Utah 54 M 5
Mount Hillard, Ala., 195 42 F 6
Mount Holly, Ark., a250 44 F 8
Mount Holly, Md. 33 M 5
Mount Holly (c.h.), N. J., s.c. '95, 5,750 14 E 5
Mount Holly, N. C., 472 36 G 4
Mount Holly, O., a325 18 B 6
Mount Holly, S. C. 37 J 5
Mount Holly, Vt. (town), 1,211 7 C 9
Mount Holly, Va., a150 34 K 4
Mount Holly Springs, Pa., 1,190 15 H 6
Mount Holmes, Wyo. 50 N 2
Mount Hood, Oreg. 52 D 1
Mounthope, Ala., a250 42 C 2
Mounthope, Conn. 10 G 2
Mount Hope, Ill. 21 C 11
Mounthope, Kan., s.c.'95, 251.. 32 E 4
Mount Hope, Md. 33 E 5
Mount Hope, Mass. 8 C 7
Mount Hope, N. J., a400 14 F 2
Mount Hope, N. Y., 1,437 11 N 9
Mount Hope, O., a125 17 G 3
Mount Hope, R. I. 10 L 3
Mount Hope, Wash. 51 H 2
Mount Hope, W. Va., a150 .... 35 D 5
Mounthope, Wis., a150 24 E 9
Mount Hope Bay, R. I. 10 L 3
Mount Hor, Ky. 40 H 3
Mount Horeb, Tenn., 341 41 P 2
Mount Horeb, Wis., a275 24 G 8
Mount Humphreys, Wyo. 50 P 4
Mount Ida, Ala. 42 E 7
Mount Ida (c.h.), Ark., a300.. 44 E 5
Mount Idaho (c.h.), Idaho, 190 50 D 4
Mount Iron, Minn., s.c.'95, 443 25 E 2
Mount Ivy, N. Y. 11 N 13
Mount Jackson, Pa., a125 .... 16 B 5
Mount Jackson, Va., a500 .... 34 F 3
Mount Jefferson, N. H. 7 J 5
Mount Jewett, Pa., a1,000 .... 16 E 3
Mount Joy, Ia. 28 M 4
Mount Joy, O. 18 D 7
Mount Joy, Pa., 1,848 15 J 6
Mount Joy, S. C., a100 37 E 2
Mount Judea, Ark. 44 F 3
Mount Juliet, Tenn. 41 J 2
Mount Kanemagus, N. H. 7 H 6
Mount Katahdin, Me. 6 E 4
Mount Kearsarge, N. H. 7 K 6
Mount Kineo, Me. 6 D 4
Mount Kisco, N. Y., 1,095 .... 11 P 9
Mount Lafayette, N. H. 7 H 6
Mount Lander, Wyo. 50 J 7
Mount Langford, Wyo. 50 P 3
Mount Laurel, N. J., a100 .... 14 E 6
Mount Laurel, Va. 34 F 7
Mount Lebanon, La., a250 .... 45 D 2
Mount Lebanon, N. Y., a325 .. 12 Q 7
Mount Lebanon, Pa. 16 E 2
Mount Leonard, Mo., a150 .... 30 F 6
Mount Levi, Ark. 44 F 3
Mount Liberty, Ind. 19 D 6
Mount Liberty, N. H. 7 H 6
Mount Liberty, O., a250 17 E 4
Mount Lincoln, N. H. 7 H 6
Mount Linnaeus, Utah 54 N 5
Mount Madison, N. H. 7 J 5
Mount Mansfield, Vt. 7 C 4
Mount Marcy, N. Y. 12 P 3
Mount McGregor, N. Y. 12 P 5
Mount Meigs, Ala., a175 .... 42 E 6
Mount Misery Br., N. J. 14 F 6
Mount Moosilauke, N. H. 7 G 6

Mount Moriah, Ark. ..... 44 F 7
Mount Moriah, Mo., a225..... 30 E 4
Mount Morlah, N. H. ..... 7 K 5
Mount Morris Ill., 895 ..... 20 G 1
Mount Morris, Mich., 351 ..... 23 O 11
Mount Morris, N. Y., 2,286 ... 13 G 6
Mount Morris, Pa., a350 ..... 16 B 7
Mount Morris, Wis. ..... 24 H 6
Mount Mourne, N. C., a100 .... 36 H 3
Mount Nebo, Ark. ..... 44 F 4
Mount Nebo, Miss. ..... 43 G 5
Mount Nebo, Pa., a300 ..... 15 K 7
Mount Nebo, Utah ..... 54 L 3
Mount Nebo, W. Va. ..... 35 E 4
Mount Norris, Wyo. ..... 50 Q 2
Mount Nystrom, Wyo. ..... 50 L 7
Mount Olive, Ala. ..... 42 E 4
Mount Olive, Ark. ..... 44 H 2
Mount Olive, Ill., 1,986 ..... 21 F 7
Mount Olive, N. J. ..... 14 F 2
Mount Olive, N. C., 393 ..... 36 N 4
Mount Olive, Va., a100 ..... 34 F 3
Mount Olive, W. Va. ..... 35 B 3
Mount Oliver, Pa., a1,500 .... 16 F 1
Mount Olivet (c.h.), Ky., 327... 40 H 3
Mount Olivet Sta., Ill. ..... 21 C 11
Mount Orab, O., 336..... 18 C 6
Mount Palatine, Ill., a200. .... 20 G 3
Mount Peale, Utah..... 54 N 4
Mount Pella, Tenn. ..... 41 D 2
Mount Pennell, Utah ..... 54 M 5
Mount Perry, O., a175..... 18 F 5
Mount Pisgah, Ark. ..... 44 J 4
Mount Pisgah, Ia. ..... 28 B 4
Mount Pisgah, Ky. ..... 40 G 7
Mount Pisgah, Mass. ..... 9 B 3
Mount Pisgah, N. Y. ..... 12 O 7
Mount Pisgah, N. C. ..... 36 H 3
Mount Pisgah, O., a100 ... ... 18 B 7
Mount Pleasant, Ala., a200.... 42 B 8
Mount Pleasant, Del., a200.... 33 N 2
Mount Pleasant, Fla., a100.... 39 G 1
Mount Plensant, Ga. ..... 38 H 9
Mount Plensant, Ill. ..... 21 G 11
Mount Pleasant (c.h.), Ia., s.c. '95, 3,920 ..... 28 K 6
Mount Pleasant, Ky. ..... 40 F 3
Mount Pleasant, La. ..... 45 E 2
Mount Pleasant, Md., a180..... 33 H 2
Mount Pleasant, Mass. ..... 8 C 5
Mount Pleasant (c.h.), Mich., 2,701 ... . 23 M 10
Mount Pleasant, Miss., a125.... 43 E 1
Mount Pleasant, N. J., a150... 14 D 3
Mount Pleasant (town), N. Y... 11 N 13
Mount Pleasant, N. C., 375.... 36 J 4
Mount Pleasant, O., 644..... 17 J 4
Mount Pleasant, Pa. ..... 15 M 1
Mount Pleasant, Pa., '90, 3,652; '97, a5,000..... 16 D 6
Mount Pleasant, S. C., 1,138... 37 J 6
Mountpleasant, Tenn., 466..... 41 G 3
Mount Pleasant (c.h.), Tex., 963 46 N 4
Mount Pleasant, Utah, s.c. '95, 2,481 ..... 54 L 3
Mount Pleasant House, N. H... 7 J 6
Mount Pleasant Mills, Pa., a275 15 J 5
Mount Pleasant Sta., N. J. .... 14 E 9
Mount Pleasant Sta., N. J. .... 14 G 4
Mount Pleasant Sta., N. Y. ... 12 O 7
Mount Pocono, Pa., a250..... 12 M 4
Mount Princeton, Col. ..... 53 F 5
Mount Pulaski, Ill., 1,357..... 20 G 5
Mount Riga, N. Y., a100..... 12 P 8
Mount Riley, N. Mex..... 55 H 7
Mountrock, Pa., a125 ..... 15 H 6
Mount Romer, N. Y. ..... 11 R 9
Mount Rose, Nev. ..... 54 A 2
Mount Rose, N. J., a125 ..... 14 F 4
Mount Rozell, Ala. ..... 42 C 1
Mounts, Ind. ..... 19 A 8
Mount Saint Joseph, O. ..... 18 B 9
Mount Saint Marys, Md., a100. 33 G 1
Mount Saint Vincent, N. Y. .. 11 Q 12
Mount Savage, Ky., a400 ..... 40 L 4
Mount Savage, Md., a2,000.... 33 C 1
Mount Savage Jc., Md. ..... 33 C 1
Mount Schurz, Wyo. ..... 50 P 4
Mount Selman, Tex., a175 .... 46 M 5
Mount Seward, N. Y. ..... 12 O 3
Mount Sheridan, N. Y. ..... 11 R 9
Mount Sheridan, Wyo. ..... 50 O 4
Mount Sherll, N. Y. ..... 11 R 8
Mount Sherman, Ky. ..... 40 E 6
Mount Sherrill, N. Y. ..... 11 R 8
Mount Sidney, Va., 304 ..... 34 E 4
Mount Sinai, N. Y., a100 ..... 11 R 10
Mount Solon, Va., a150 ..... 34 E 4
Mount Star King, N. H. ..... 7 J 5
Mount Sterling, Ala., a125 .... 42 A 6
Mount Sterling (c.h.), Ill., 1,655 20 D 6
Mount Sterling, Ind., a150 .... 19 F 7
Mount Sterling, Ia., a200 ..... 28 K 6
Mount Sterling (c.h.), Ky., '90, 3,629; '97, a6,000 ..... 40 J 4
Mount Sterling, N. C., a125 ... 36 C 3
Mount Sterling, O., 752 ..... 18 D 5
Mount Sterling, Wis., a150 ... 24 E 8
Mount Stevenson, Wyo. ..... 50 P 3
Mount Stockdale, Wyo. ..... 50 K 6
Mount Storm, W. Va. ..... 35 H 2
Mount Summit, Ind., 231 ..... 19 F 5
Mount Summit, O. ... . 18 E 5
Mount Sunapee, N. H. ..... 7 F 9
Mount Sylvan, Tex., a175 ..... 46 M 5
Mount Tabor, Oreg., a1,200.... 52 C 1
Mount Tabor, S. C. ..... 37 F 2
Mount Tabor, Vt. ..... 7 C 9
Mount Tabor Sta., N. J. ..... 14 G 2
Mount Tahawus, N. Y. ..... 12 P 3
Mount Taylor, New. , ... 54 H 2
Mount Taylor, N. Mex. .. .... 55 H 3
Mount Terrill, Utah ..... 54 L 4
Mount Tirzah, N. C., a100 .... 36 M 2
Mount Tobias, N. Y. ..... 11 S 9
Mount Toby, Mass. ..... 8 D 3
Mount Toby, Mass. (place) .... 8 D 3
Mount Tom, Wash. ..... 8 D 4
Mount Tomasak, Utah ..... 54 N 4
Mount Tremont, N. H. ..... 7 J 6
Mount Tremper, N. Y. .. .. 11 R 9
Mount Tukuhnikivatz, Utah ... 54 N 4
Mount Union, Ala. ..... 42 D 8
Mount Union, Ia., a100 ..... 28 L 5
Mount Union, Pa., 810 ..... 16 G 6
Mount Union, O. ..... 17 H 3
Mount Union, Wyo. ..... 50 K 6
Mount Upton, N. Y., a350 .... 12 L 7
Mount Valley, Ia. ..... 28 F 1
Mount Verd, Tenn. ..... 41 M 4
Mount Vernon, Ala., a825 ..... 42 A 8
Mount Vernon, Ark., a175 .... 44 H 4
Mount Vernon (c.h.), Ga., 707.. 38 F 7
Mount Vernon (c.h.), Ill., 3,233 21 H 9
Mount Vernon (c.h.), Ind., 4,705 19 A 9
Mount Vernon, Ia., s.c.'95, 1,178 ..... 28 L 4
Mount Vernon (c.h.), Ky., a600 40 H 6
Mount Vernon, Me. (town), 940 6 C 6
Mount Vernon, Md. ..... 33 M 6
Mount Vernon (c.h.), Mo., 782. 31 E 10
Mount Vernon, N. H. (town), 479 ..... 7 H 11
Mount Vernon, N. Y., '90, 10,-830; '97, a15,000 ..... 11 P 10
Mount Vernon (c.h.), Wash., 770 51 C 1
Mount Vernon, Oreg. ..... 52 F 2
Mount Vernon, S. Dak., a275 . 27 F 3
Mount Vernon, Tenn. ..... 41 N 4
Mount Vernon (c.h.), Tex., 589. 46 M 4
Mount Vernon, Va. ..... 34 K 3
Mount Vernon (c.h.), Wash., 770 51 C 1
Mount Vernon, Wis., a150 .... 24 G 9
Mount Vernon Jc., Ind. ..... 19 A 8
Mount Vernon Sta., O. ..... 18 E 7
Mount Victory, O., 689 ..... 17 D 3
Mountview, N. Mex. ..... 55 L 2
Mountview, Okla. ..... 48 E 4
Mountville, Ga., a200 ..... 38 B 6
Mountville, O., a125 ..... 18 G 5
Mountville, Pa., a750 ..... 15 K 6
Mountville, S. C. ..... 37 E 3
Mount Vinco, Va. ..... 34 F 5
Mount Vision, N. Y., a325 .... 12 M 6
Mount Waas, Utah ..... 54 N 4
Mount Wagner, Wyo. ..... 50 J 7
Mount Walsh, Okla. ..... 48 D 5
Mount Washburne, Wyo. ..... 50 O 2
Mount Washington, Ky., 327 .. 40 E 4
Mount Washington, Md., a600. 33 K 2
Mount Washington, Mass. (town), s.c.'95, 136; (vil.), s.c.'95, 136 ..... 8 A 4
Mount Washington, Mo. ..... 30 D 6
Mount Washington, N. H. .... 7 K 5
Mount Washington, O., a875... 18 B 6
Mount Waumbek, N. H. ..... 7 J 5
Mount Webster, N. H. ..... 7 J 6
Mount Whitney, Cal. ..... 57 G 6
Mount Whitney Mil. Res., Cal. 57 G 6
Mount Willey, N. H. ..... 7 J 6
Mount Willing, Ala., 231 ..... 42 D 6
Mount Winans, Md., 861 ..... 33 K 3
Mount Winthrop, Idaho ..... 50 B 7
Mount Winthrop, N. H. ..... 7 K 5
Mount Wolf, Pa., a250 ..... 15 J 6
Mount Wood, Wyo. ..... 50 K 5
Mount Wyoming, Wyo. ..... 50 J 7
Mount Zion, Ga., a100 ..... 38 A 4
Mount Zion, Ill., a350 ..... 21 H 6
Mount Zion, Ind. ..... 19 F 3
Mount Zion, Ia., a100 ..... 28 K 6
Mount Zion, Ky. ..... 40 G 3
Mount Zion, Mo. ..... 31 E 8
Mount Zion, N. C., a125 ..... 36 G 2
Mount Zion, Pa. ..... 15 K 6
Mount Zion, Va. ..... 34 F 6
Mousecreek, Tenn., a150 ..... 41 M 3
Mouse I., O. ..... 17 E 1
Mouse R., N. Dak. ..... 26 D 1
Mousetail, Tenn. ..... 41 F 3
Mousley, Utah ..... 54 B 7
Mouthcard, Ky., a100 ..... 40 M 6
Mouth of Laurel, Ky. .... 40 K 3
Mouth of Wilson, Va., a100 ... 34 A 7
Mouth Saint Francis River, Ark., a250 ..... 44 L 5
Mouzoas, S. C. ..... 37 J 4
Moville, Ia., s.c.'95, 399 ..... 28 A 3
Mowenqua, Ill., 848 ..... 21 H 6
Mower (Co.), Minn., s.c.'95, 21,546 ..... 25 E 6
Mowersville, Pa., a150 ..... 15 G 6
Mowry, Oreg. ..... 52 E 2
Mowrystown, O., a250 ..... 18 C 6
Moxa, Wyo. ..... 50 J 8
Moxahala, O., a425 ..... 18 F 5
Moxley, Ala. ..... 42 E 4
Moxley, Ga., a100 ..... 38 G 6
Moxley, Ky. ..... 40 G 3
Moylan, Pa. ..... 15 K 2
Moyock, N. C., a100 ..... 36 R 1
Moyton, N. C. ..... 36 O 3
Mozier, Ill. ..... 21 D 7
Muchakinock, Ia., a1,000 ..... 28 H 5
Muckross, Va. ..... 34 G 7
Mud, Tex. ..... 46 J 7
Mud Cr., Col. ..... 53 N 7
Mud Cr., Ill. ..... 20 F 3
Mud Cr., Ill. ..... 20 K 4
Mud Cr., Ind. Ty. . ..... 48 G 6
Mud Cr., Neb. ..... 29 E 2
Mud Cr., S. Dak. ..... 27 F 1
Mulcreek, Miss. ..... 43 F 2
Muldlety, W. Va. ..... 35 E 4
Muddy, Ia. ..... 28 E 3
Muddy, Mont. ..... 49 K 4
Muddy Boggy, Ind. Ty. ..... 48 K 5
Muddy Cr., Col. ..... 53 F 2
Muddy Cr., Miss. ..... 43 G 1
Muddy Cr., Mont. ..... 49 D 2
Muddy Cr., Mont. ..... 49 M 1
Muddy Cr., Neb. ..... 29 D 3
Muddy Cr., N. Dak. ..... 26 A 1
Muddy Cr., Pa. ..... 15 K 6
Muddy Cr., Pa. ..... 16 B 5
Muddy Cr., Utah ..... 54 L 4
Muddy Cr., Wyo. ..... 50 M 8
Muddy Cr., Wyo. ..... 50 N 7
Muddy Creek Forks, Pa., a175. 15 K 7
Muddy Creek Mt., Ark. ..... 44 E 5
Muddyfork, Ark. ..... 44 E 6
Muddyfork, Ind. ..... 19 E 8
Muddy Fork, O. ..... 17 F 3
Muddy Mts. Nev. ..... 54 H 6
Muddy Pass, Col. ..... 53 E 2
Muddy R., Nev. ..... 54 H 6
Muddy Run, Pa. ..... 15 L 5
Mud Flats, Cal. ..... 57 L 9
Mudge, Ga. ..... 38 G 9
Mudge Pond, Conn. ..... 10 B 2
Mud Geysers, Wyo. ..... 50 O 3
Mud L., Tex. ..... 47 B 4
Mud L., Utah ..... 54 A 5
Mud Keys, Fla. ..... 39 P 13
Mud L., Ark. ..... 44 L 5
Mud L., Fla. ..... 39 O 6
Mud L., Idaho ..... 50 G 6
Mud L., Me. ..... 6 E 3
Mud L., Mich. ..... 22 N 5
Mud L., Minn ..... 25 B 1
Mud L., Minn. ..... 25 C 2
Mud L., Minn. ..... 25 D 2
Mud L., N. Y. ..... 12 L 3
Mud L., Wis. ..... 24 C 3
Mud L., Wis. ..... 24 J 8
Mud L., Wyo. ..... 50 L 8
Mudlake, Mich. (place) ..... 23 O 8
Mudlake Jc., Mich. ..... 23 O 8
Mudlick Cr., S. C. ..... 37 E 3
Mud Pond, Me. ..... 6 D 3
Mudriver, Ky., a375 ..... 40 C 6
Mugget Hill, Mass. ..... 8 G 4
Muhlenberg (Co.), Ky., 17,955.. 40 B 6
Muhlenburg, Pa., a178 ..... 15 K 4
Muir, Ky., a100 ..... 40 H 4
Muir, Mich., 490 ..... 23 L 11
Muir Glacier, Alaska ..... 58 V 7
Muirkirk, Md. ..... 33 J 3
Mukilteo, Wash., a100 ..... 51 C 2
Mukwonago, Wis., a356 ..... 24 K 9
Mulat, Fla., a100 ..... 39 B 1
Mulberry, Ark., 321 ..... 44 D 3
Mulberry, Cal. ..... 57 D 6
Mulberry, Ga. ..... 38 D 3
Mulberry, Ind., 529 ..... 19 C 4
Mulberry, Kan., a350 ..... 32 H 4
Mulberry, La. ..... 45 C 2
Mulberry, Mo. ..... 31 C 8
Mulberry, O. ..... 18 B 6
Mulberry, Tenn., 206 ..... 41 J 4
Mulberry, Tex. ..... 46 L 4
Mulberry Corners, O., a175 .... 17 H 1
Mulberry Cr., Ga. ..... 38 A 6
Mulberry Cr., Tex. ..... 47 F 3
Mulberrygap, Tenn. ..... 41 P 1
Mulberry Grove, Ill., a700 ... 21 G 8
Mulberry Island, Va., a300.... 34 K 6
Mulberry Pt., Conn. ..... 10 E 5
Muldon, Miss. ..... 43 G 3
Muldoon, Idaho ..... 50 F 6
Muldoon, Tex., a125 ..... 46 L 8
Muldraugh, Ky. ..... 40 D 5
Muldrow, Ind. Ty., a100 ..... 48 N 4
Muldrow, Kan. ..... 32 A 2
Mule, Oreg. ..... 52 G 3
Mule Cr., Okla. ..... 48 F 1
Mulford, N. J. ..... 14 F 1
Mulfords Sta., Minn. ..... 25 D 5
Malgrave, Port, Alaska ..... 58 T 7
Mulgrave, Pa. ..... 16 B 7
Mulgrave Hills, Alaska ..... 58 H 3
Mulhall, Okla., a550 ..... 48 H 2
Mulino, Oreg. ..... 52 C 1
Mulkeytown, Ill., a200 ..... 21 G 10
Mullan, Idaho, a300 ..... 50 D 2
Mullan Tunnel, Mont. ..... 49 D 3
Mullen (c.h.), Neb., a100 .... 29 D 1
Mullers Lake, Wis. ..... 24 H 4
Mullethall, S. C. ..... 37 H 6
Mullet Lake, Mich., a125 .... 23 N 6
Mullets L., Mich. ..... 22 N 6
Mullett Key, Fla. ..... 39 L 7
Mullgrove, N. C. ..... 36 G 3
Mullica Hill, N. J., a500 ..... 14 C 7
Mullica R., N. J. ..... 14 E 6
Mullica R., N. J. ..... 14 F 7
Mulliken, Mich., a300 ..... 23 M 12
Mullikin Sta., Md. ..... 33 J 4
Mullin, Tex. ..... 46 J 6
Mullinix, Md., a100 ..... 33 H 3
Mullins, S. C., 242 ..... 37 K 3
Mullins, Tenn. . ..... 41 B 4
Mullins Sta., Ky. ..... 40 H 6
Mullinville, Kan., a100 ..... 32 C 4
Mullis, Ky., a100 ..... 40 H 7
Mulpos Br., Mass. ..... 9 B 2
Multnomah (Co.), Oreg., 74,884. 52 C 1
Multnomah Falls, Oreg. ..... 52 C 1
Multon Mt., Oreg. ..... 52 E 2
Mulvane, Kan., s.c.'95, 379.... 32 E 4
Mumford, Mo. , ... 31 F 10
Mumford, N. Y., a475 ..... 13 G 5
Mumford, Tex., a175 ..... 46 L 7
Munch, Tenn. ..... 41 B 3
Muncie, Ill., a150 ..... 20 K 5
Muncie (c.h.), Ind., '90, 11,345; '97, a18,000 ..... 19 F 4
Muncie Jc., Ind. ..... 19 F 2
Muncy, Nev. ..... 54 H 3
Muncy, Pa., 1,295 ..... 15 J 4
Muncy Cr., Pa. ..... 15 J 4
Muncy Valley, Pa., a400 ..... 15 J 4
Mundale, Mass. (vil.), s.c.'95, 158 ..... 8 C 4
Munday, Tex. ..... 46 H 4
Munday, W. Va., a100 ..... 35 D 2
Mundell, Ark. ..... 44 E 2
Munden, Kan., a100 ..... 32 E 2
Munford, Ala., a375 ..... 42 E 3
Munford, Tenn. ..... 41 B 4
Munford, Va. ..... 34 D 5
Munfordville (c.h.), Ky., a350 . 40 E 6
Mungen, Ga. ..... 38 G 5
Mungen, O., a300 ..... 17 C 2
Munger, Mich., a200 ..... 23 O 10
Mungo, Cal. ..... 57 D 6
Munhall, Pa., a2,000 ..... 16 G 2
Munising, Mich., a125 ..... 22 H 5
Munising Bay, Mich. ..... 22 H 5
Munising Jc., Mich. ..... 22 H 5
Munith, Mich., a300 ..... 23 N 13
Munjor, Kan. ..... 32 C 3
Munnauseo R., Mich. ..... 22 N 5
Munnerlyn, Ga., a150 ..... 38 G 6
Munns Sta., N. Y. ..... 12 L 6
Munnsville, N. Y., a425 ..... 12 L 6
Munroe Falls, O., a200 ..... 17 H 2
Munroes, Mass. ..... 9 D 3
Munson, W. Va. ..... 35 K 1
Munson Sta., Pa., a100 .. .... 16 F 5
Munsonville, N. H. ..... 7 F 10
Munster, Ill. ..... 20 H 3
Muntanna, O. ..... 17 B 3
Munterville, Ia., a100 ..... 28 H 5
Murchison, Tex. ..... 46 M 5
Murdock, Ill., a175 ..... 21 J 6
Murdock, Kan. ..... 32 E 4
Murdock, Minn., s.c.'95, 243... 25 B 4
Murdock, Neb., a200 ..... 29 H 3
Murerville Sta., Ill. ..... 21 F 9
Murfreesboro (c.h.), Ark., 159. 44 E 6
Murfreesboro, N. C., 674 ..... 36 P 2
Marfreesboro (c.h.), Tenn., 3,739 ..... 41 J 3
Murphy, Cal., 570 ..... 56 E 4
Murphy, Ia. ..... 28 H 4
Murphy, Miss. ..... 43 C 4
Murphy (c.h.), N. C., 803 .... 36 A 4
Murphy, Oreg. ..... 52 B 4
Marphysboro (c.h.), Ill., '90, 3,880, '97, a6,000 ..... 21 G 10
Murphysville, Ky., a850 ..... 40 J 3
Murphytown, W. Va. ..... 35 C 2
Murray, Ark. ..... 44 F 3
Murray (Co.), Ga., 8,461 ..... 38 B 2
Murray (c.h.), Idaho, a500 ... 50 D 2
Murray, Ind., a125 ..... 19 F 3
Murray, In., s.c.'95, 706 ..... 28 F 5
Murray (c.h.), Ky., 518 ..... 40 D 3
Murray, Me. ..... 6 G 4
Murray (Co.), Minn., s.c.'95, 9,322 ..... 25 B 5
Murray, Neb. ..... 29 J 3
Murray, N. Y., a100 ..... 13 F 5
Murray, O., a2,600 ..... 18 F 5
Murray, S. Dak. ..... 27 F 1
Murray, Tex. ..... 46 J 4
Murray, Utah, a1,025 ..... 54 K 2
Murrays, Mo. ..... 30 B 1
Murray Sta., N. Dak. ..... 26 G 2
Murraysville, W. Va., a250 ... 35 C 2
Murraysville, Ga. ..... 38 D 3
Murrayville, Ill., 422 ..... 21 E 6
Murreys Inlet, S. C. ..... 37 L 4
Murrietta, Cal., a200 ..... 57 H 9
Murry, Miss. ..... 43 D 1
Murry, Wis. ..... 24 D 3
Murrysville, Pa., a200 ..... 16 C 6
Murta, Ark. ..... 44 L 2
Muscadine, Ala., a150 ..... 42 G 3
Muscaikitouk R., Ind. ..... 19 E 7
Muscatine (Co.), Ia., s.c.'95, 25,339 ..... 28 L 4
Muscatine (c.h.), Ia., s.c. '95, 12,237 ..... 28 L 5
Muscle Shoals, Ala. ..... 42 B 1
Muscoda, Wis., s.c.'95, 733. .. 24 E 8
Muscogee, Fla., a100..... 39 B 1
Muscogee, Ga. ..... 38 B 7
Muscogee (Co.), Ga., 27,761.... 38 B 7
Muscogee, Ind. Ty., a2,000.... 48 L 3
Musconetcong Mt., N. J..... 14 D 3
Musconetcong R., N. J. ..... 14 E 2
Muscongus Bay, Me. ..... 6 E 8
Muscotah, Kan., a525..... 32 G 2
Muscila, Ga. ..... 38 C 6
Muses Bottom, W. Va. ..... 35 C 2
Museum, Kan. ..... 32 B 2
Museville, Va. ..... 34 D 7
Musgrove, Ga. ..... 38 E 7
Musgrove, Tex. ..... 46 M 4
Music, Ky. ..... 40 L 4
Musick, Cal. ..... 57 E 7
Music Pass, Col. ..... 53 H 7
Muskeget Channel, Mass. ..... 8 N 7
Muskeget I., Mass. ..... 8 N 7
Muskegon (Co.), Mich., 40,613.. 23 J 11
Muskegon (c.h.), Mich., 22,702. 23 J 11
Muskegon R., Mich. ..... 23 J 11
Muskegon R., Mich. ..... 23 M 9
Muskingum (Co.), O., 51,210.... 18 G 5
Muskingum R., O. ..... 18 G 5

Muskoda, Minn. ..... 25 A 3
Muslinka R., Minn. ..... 25 A 4
Musquashiat Pond, Mass. ..... 9 F 4
Musselshell, Mont., a100 ..... 49 H 3
Musselshell R., Mont. ..... 49 G 3
Musselshell R., Mont. ..... 49 H 3
Musson, La. ..... 45 F 6
Mustang, Okla. ..... 48 G 4
Mustang Bayou, Tex. ..... 47 B 3
Mustang Cr., Col. ..... 53 K 7
Mustang Cr., Col. ..... 53 L 5
Mustang Cr., Col. ..... 53 M 8
Mustang Cr., Tex. ..... 47 E 1
Mustang I., Tex. ..... 46 K 10
Mustang Peak, Cal. ..... 57 D 5
Muttonrun, W. Va. ..... 35 J 2
Mutual, O., 174 ..... 17 C 4
Mutual, Okla. ..... 48 D 2
Mutual, Pa., a300 ..... 16 C 6
Muzon, Cape, Alaska ..... 58 X 9
Myakka R., Fla. ..... 39 M 8
Myatt, La. ..... 45 E 2
Mycenae, N. Y. ..... 12 L 5
Myers (c.h.), Fla., s.c.'95, 725.. 39 N 9
Myers, Ga. ..... 38 H 7
Myers, Ky., a175 ..... 40 J 4
Myers, Mo. ..... 30 H 6
Myers, Mont. ..... 49 J 3
Myers, N. Y. ..... 13 K 6
Myersburg, Pa., a125 ..... 15 K 3
Myerstown, Pa., 1,880 ..... 15 K 6
Myersville, Md., a150 ..... 33 G 2
Myersville, Wyo. ..... 50 L 7
Myler, Ind. ..... 19 D 1
Myles, Miss. ..... 43 C 6
Myra, Ga. ..... 38 G 8
Myra, Me. ..... 6 F 6
Myra, Pa., a350 ..... 16 E 6
Myra, W. Va. ..... 35 B 4
Myrick, Miss. ..... 43 F 7
Myricks, Mass. (village), s.c.'95, 211 ..... 9 D 5
Myrtle, L., Fla. ..... 39 O 6
Myrtle, Ga. ..... 38 D 7
Myrtle, Ill., a100 ..... 20 G 1
Myrtle, Ky., a400 ..... 40 L 5
Myrtle, Miss., a225 ..... 43 F 1
Myrtle, Mo. ..... 31 K 11
Myrtle, Neb. ..... 29 D 2
Myrtle, Okla. ..... 48 G 2
Myrtle, S. Dak. ..... 27 F 3
Myrtle, Va. ..... 34 K 7
Myrtle, W. Va. ..... 35 B 5
Myrtle Cr., Oreg. ..... 52 B 3
Myrtle Cr., Oreg. ..... 52 F 3
Myrtle Creek, Oreg., a175 ..... 52 B 3
Myrtlegrove, La., a350 ..... 45 K 7
Myrtlepoint, Oreg., 354 ..... 52 A 3
Myrtle Springs, Tex. ..... 46 M 5
Myrtlewood, Ala., a150 ..... 42 B 6
Myrts, N. C. ..... 36 O 4
Mystic, Conn., a3,500 ..... 10 H 4
Mystic, Ia., s.c.'95, 2,300 ..... 28 H 6
Mystic, La. ..... 45 B 5
Mystic, Mass. ..... 9 D 3
Mystic, S. Dak. ..... 27 A 2
Mystic Ls., Mass. ..... 9 D 3
Mystic R., Mass. ..... 8 D 6

N

Nabb, Ind., a100 ..... 19 E 7
Nabnasset Pond, Mass. ..... 9 C 2
Nabs Cr., Md. ..... 33 G 7
Nachusa, Ill. ..... 20 G 2
Naciimiento Cr., Cal. ..... 57 D 7
Nacogdoches (Co.), Tex., 15,984 46 N 6
Nacogdoches (c.h.), Tex., 1,138. 46 N 6
Nacoochee, Ga., a250 ..... 38 D 2
Nacora, Neb. ..... 29 H 1
Nacote Cr., N. J. ..... 14 G 7
Nada, Tex. ..... 46 L 8
Nadeau, Cal. ..... 57 D 9
Nadeau, Kan. ..... 32 G 2
Nadeau, Mich., a300 ..... 22 F 6
Nadeau, Tex. ..... 47 C 3
Naff, La. ..... 45 F 1
Naffs, Va. ..... 34 C 6
Naftel, Ala. ..... 42 E 6
Nagai I., Alaska ..... 58 J 9
Nagawicka, Wis. ..... 24 D 10
Nagawicka L., Wis. ..... 24 D 10
Nagek L., Alaska (see Naknek L.) ..... 58 M 7
Naghead, N. C., a300 ..... 36 S 3
Nagle, Okla. ..... 48 G 3
Nahant, Mass. (village), s.c.'95, 805 ..... 9 E 3
Nahant, S. Dak. ..... 27 A 2
Nahant Bay, Mass. ..... 9 E 3
Nahcotta, Wash., a175 ..... 51 A 3
Nahma, Mich., a400 ..... 22 H 6
Nahor, Va. ..... 34 G 5
Nahunta, Ga., a175 ..... 38 G 9
Nahwah or Lolo Fork, Idaho .. 50 D 3
Nail, Ind. Ty. ..... 48 N 5
Naillon, Tenn. ..... 41 P 3
Nakchamik I., Alaska ..... 58 L 8
Naknek L., Alaska ..... 58 M 7
Nalls, N. C. ..... 36 J 4
Nallton, Ky. ..... 40 D 5
Namasket R., Mass. ..... 9 E 5
Namekagan, Wis. ..... 24 C 3
Namekagan L., Wis. ..... 24 D 2
Namekagan R., Wis. ..... 24 D 2
Namekan L., Minn. ..... 25 E 1
Nameoki, Ill., a100 ..... 21 E 8
Namouna, Col. ..... 53 O 5
Nampa, Idaho, a775 ..... 50 C 6
Namrash, Mo. ..... 30 F 6
Namsos, Minn. ..... 25 C 6
Namschehaw, Miss. ..... 43 C 6
Nanafalia, Ala. ..... 42 B 6
Nance, Kan. ..... 32 C 2
Nance (Co.), Neb., 5,773 ..... 29 F 2
Nance, N. C. ..... 36 K 2
Nancy, Ky., a100 ..... 40 G 6
Nancy, Tenn. ..... 41 F 4
Nanepashemet, Mass. ..... 9 E 3
Nanjemoy, Md. ..... 33 H 5
Nankin, Mich., a125 ..... 23 P 13
Nankin, O., a200 ..... 17 F 3
Nannahubba, Ala. ..... 42 B 8
Nanne Warrior (creek), Miss.... 43 G 4
Nanson Sta., Ia. ..... 28 B 5
Nannie, Ga. ..... 38 A 3
Nansemond (Co.), Va., 19,602.. 34 K 7
Nansene, Oreg. ..... 52 D 1
Nantasket Beach, Mass. ..... 8 F 7
Nantaches, L., La. ..... 45 D 3
Nantahalah Mts., N. C. ..... 36 B 4
Nantahala Sta., N. C. ..... 36 B 4
Nantasket, Neb. ..... 29 F 2
Nantasket Beach, Mass. ..... 8 F 7
Nantasket Sta., Mass., s.c.'95, 377 ..... 9 E 3
Nantes, Col. ..... 53 J 2
Nanticoke, Md., a300 ..... 33 M 6
Nanticoke, N. Y., a150 ..... 12 K 7
Nanticoke, Pa., '90, 10,044; '97, a14,000 ..... 15 L 4
Nanticoke Cr., N. Y. ..... 12 K 7
Nanticoke R., Md. ..... 33 M 5
Nantmeal Village, Pa., a250 ... 15 L 6
Nantucket (Co.), Mass., s.c.'95, 3,016 ..... 8 O 7
Nantucket (c.h.), Mass. (town), s.c.'95, 3,016; (vil.), s.c.'95, 2,833 ..... 8 O 7
Nantucket Harb., Mass. ..... 8 O 7
Nantucket I., Mass. ..... 8 O 8
Nantucket Sound, Mass. ..... 8 O 6
Nantuxent Cr., N. J. ..... 14 D 8
Nanuet, N. Y., a400 ..... 11 O 9
Naola, Tenn. ..... 41 J 3
Napa (Co.), Cal., 16,411 ..... 56 C 4
Napa (c.h.) Cal., 4,395 ..... 56 C 4
Napa Cr., Cal. ..... 56 K 1
Napa Jc., Cal. ..... 56 C 4
Napanoch, N. Y., a650 ..... 11 O 8
Napatree Pt., Conn. ..... 10 H 4
Napavine, Wash., a150 ..... 51 B 3
Napeague Bay, N. Y. ..... 11 S 9
Naper, Neb. ..... 29 E 1
Naperville, Ill., 2,216 ..... 20 J 2
Napier, Miss. ..... 43 F 7
Napier, Mo. ..... 30 B 4
Napier, Tenn. ..... 41 G 4
Naples, Cal. ..... 57 E 8
Naples, Fla., a125 ..... 39 N 10
Naples, Bay of, Fla. ..... 39 N 10
Naples, Idaho ..... 50 C 1
Naples, Ill., 452 ..... 21 D 6
Naples, Ind. Ty. ..... 48 G 4
Naples, Me. (town), 846 ..... 6 B 8
Naples, N. Y., 1,266 ..... 13 H 6
Naples, S. Dak., a100 ..... 27 G 2
Naples, Tex., a350 ..... 46 N 4
Naples, Utah ..... 54 N 2
Napoleon, Ga. ..... 38 D 2
Napoleon, Ind., a400 ..... 19 F 6
Napoleon, Ky., a100 ..... 40 G 3
Napoleon, Mich., 334 ..... 23 N 13
Napoleon, Mo., a175 ..... 30 D 6
Napoleon (c.h.), N. Dak. ..... 26 E 3
Napoleon (c.h.), O., 2,764 ..... 17 B 2
Napoleonville (c.h.), La., 723... 45 G 7
Napoli, N. Y., a100 ..... 13 E 7
Napomee, Neb., a100 ..... 29 E 3
Nappanee, Ind., a2,000 ..... 19 D 2
Napton, Mo., a100 ..... 30 F 6
Narlarth, Pa., a150 ..... 15 L 1
Narcoossee, Fla., a100 ..... 39 O 6
Narenta, Mich. ..... 22 G 6
Narka, Kan., a150 ..... 32 E 2
Narkeeta, Miss., a175 ..... 43 G 5
Naron, Kan. ..... 32 D 4
Narragansett Bay, R. I. ..... 10 K 3
Narragansett Pier, R. I., a700.. 10 K 4
Narragagus Bay, Me. ..... 6 H 7
Narrow Cape, Alaska ..... 58 O 8
Narrows, Ala. ..... 42 F 1
Narrows, Fla. ..... 39 Q 7
Narrows, The, Idaho ..... 50 F 6
Narrows, Ky. ..... 40 C 5
Narrows, Oreg. ..... 52 G 3
Narrows, Va., a100 ..... 34 B 6
Narrowsburg, N. Y., a425 .... 11 N 8
Narrows Light, Mass. ..... 8 F 7
Naruna, Tex. ..... 46 J 7
Naruna, Va. ..... 34 E 6
Nasbie, Va. ..... 34 C 2
Nasby, S. Dak. ..... 27 A 2
Nasel, Wash. ..... 51 B 3
Nash, Ky. ..... 40 D 6
Nash, La. ..... 45 D 2
Nash, Mass. ..... 9 E 4
Nash (Co.), N. C., 20,707 ..... 36 O 2
Nash, N. Dak. ..... 26 G 1
Nash, Tex., a250 ..... 46 L 5
Nashawenna I., Mass. ..... 9 B 6
Nashoba, Mass. ..... 9 C 2
Nashotah, Wis. ..... 24 D 10
Nashport, O., a200 ..... 17 F 4
Nashua, Ia., s.c.'95, 1,302 .... 28 J 2
Nashua, Minn. ..... 25 A 3
Nashua, Mont. ..... 49 K 1
Nashua (c.h.), N. H. (city), '90 19,311; '97, a23,000 ..... 7 J 11
Nashua R., Mass. ..... 9 B 2
Nashville, Ark., 810 ..... 44 E 7
Nashville, Cal. ..... 56 E 4
Nashville (c.h.), Ga., 426 ..... 38 E 9
Nashville (c.h.), Ill., 2,084 .... 21 G 9
Nashville (c.h.), Ind., 395 ..... 19 D 6
Nashville, Kan. ..... 32 D 4
Nashville, Mich., 1,029 ..... 23 L 12
Nashville, Mo., a133 ..... 31 C 10
Nashville, N. Y. ..... 13 D 7
Nashville (c.h.), N. C., 401.... 36 O 3
Nashville, O., a325 ..... 17 F 3
Nashville, Okla. ..... 48 F 1
Nashville (c.h. and State capital), Tenn., '90, 76,168; '97, a80,500 ..... 41 H 2
Nashville, Vt. ..... 7 C 5
Nashville Center, Minn. ..... 25 C 6
Nasketucket Bay, Mass. ..... 9 E 6
Nason Creek, Wash. ..... 51 E 2
Nasons, Va. ..... 34 G 4
Nasonville, R. I., a250 ..... 10 J 2
Nassau, Del. ..... 33 O 4
Nassau (Co.), Fla., s.c.'95, 8,843 ..... 39 N 1
Nassau, Ia., a250 ..... 28 J 5
Nassau, Minn., a100 ..... 25 A 4
Nassau, Mo. ..... 31 D 9
Nassau, N. Y., 356 ..... 12 P 6
Nassau R., Fla. ..... 39 N 1
Nassau Sound, Fla. ..... 39 O 2
Nassawadox, Va. ..... 34 M 6
Nassley, L., Minn. ..... 25 C 2
Nat, Miss. ..... 43 C 8
Nat, Va. ..... 34 E 5
Natalbany, La. ..... 45 H 5
Natanes Plateau, Ariz. ..... 55 E 5
Natchaug R., Conn. ..... 10 G 2
Natches R., Wash. ..... 51 E 3
Natchess Pass, Wash. ..... 51 D 2
Natchez, Ala. ..... 42 C 7
Natchez, La. ..... 45 C 3
Natchez (c.h.), Miss., '90 10,101; '97, a20,000 ..... 43 B 7
Natchitoches (Co.), La., 25,836. 45 C 3
Natchitoches (c.h.), La., 1,820. 45 C 3
Nathalie, Va. ..... 34 E 7
Nathan, Ark. ..... 44 E 6
Nathan, Mich. ..... 22 F 6
Nathrop, Col. ..... 53 F 5
Natick, Mass. (town), s.c.'95, 8,814 ..... 9 C 3
Natick, Mass. (vil.), s.c.'95, 6,624 ..... 9 C 3
Natick, Neb. ..... 29 D 2
Natick, R. I., a3,000 ..... 10 J 3
National, Ia., a100 ..... 28 L 2
National Cemetery, Miss. ..... 43 C 6
National Cemetery, Mont. .... 49 J 4
National Cemetery, Tenn. .... 41 B 4
National City, Cal., 1,353 .... 57 I 11 10
National City, Cal. (on local map) ..... 57 E 9
National Home, Wis., a1,000... 24 G 11
National Military Home, Kan. 32 H 2
National Military Home, O.... 18 E 5
National Mine, Mich., a650 .... 22 F 5
National Soldiers Home, Va., a3,000 ..... 34 L 6
National Springs, Ark., 128.... 44 E 4
National Stock Yards, Ill., a1,000 ..... 21 E 8
Natividad, Cal. ..... 57 D 6
Nat Moore, N. C. ..... 36 N 6
Natoma, Cal. ..... 56 D 4
Natoma, Kan. ..... 32 C 2
Natron, Oreg. ..... 52 C 2
Natrona, Ill. ..... 20 F 5
Natrona, Pa., a1,500 ..... 16 C 5
Natrona (Co.), Wyo., 1,094 .... 50 N 6
Natural Bridge, Ala. ..... 42 B 2
Natural Bridge, Fla. ..... 39 D 1
Natural Bridge, Ky. ..... 40 J 5
Natural Bridge, N. Y., a500.... 12 L 3
Natural Bridge, Va., a125..... 34 D 5
Natural Bridge Sta., N. Y..... 12 M 3
Natural Dam, Ark. ..... 44 D 3
Natural Wells, N. C. ..... 36 N 5
Natural Wells, Tex. ..... 47 E 6
Naturita, Col. ..... 53 A 6
Naubinway, Mich., 578..... 23 L 5
Naubuc, Conn., a500..... 10 E 3
Naucks, Va. ..... 33 B 5
Naugart, Wis. ..... 24 G 4
Naugatuck, Conn. (town), 6,218 10 C 4
Naugatuck Jc., Conn. ..... 10 C 5
Naugatuck R., Conn. ..... 10 C 4
Naugatuck Sta., W. Va. ..... 35 B 5
Naughright, N. J., a200 ..... 14 E 2
Naukeag Ponds, Mass. ..... 8 G 2
Naumburg, N. Y. ..... 12 M 4
Nauset Beach, Mass. ..... 8 F 5
Naushon I., Mass. ..... 9 C 6
Nauvoo, Ala. ..... 42 C 3
Nauvoo, Ill., 1,208..... 20 C 4
Nauvoo, Pa., a250..... 15 H 3
Navajo, Ariz. ..... 55 F 3
Navajo (Co.), Ariz. ..... 55 E 3
Navajo Base Line, Ariz. ..... 55 F 3
Navajo Cr., Ariz. ..... 55 D 2
Navajoe, N. Mex. ..... 55 H 2
Navajoe, Okla. ..... 48 D 5
Navajoe Indian Reservation, N Mex. ..... 55 G 2
Navajo Indian Reservation, Ariz. 55 E 2
Navajo Indian Reservation, Utah 54 N 5
Navajo Mt., Utah ..... 54 M 5
Navajo Springs Sta., Ariz. ... 55 F 3
Navan, Mich., a100..... 23 O 11
Navan, Minn. ..... 25 A 3
Navarino, N. Y., a175..... 13 K 6
Navarre, Kan. ..... 32 E 3
Navarre, O., 1,010 ..... 17 G 3
Navarro, Cal., 202..... 56 B 3
Navarro (Co.), Tex., 26,373.... 46 L 5
Navarro R., Cal. ..... 56 B 3
Navasota, Tex., 2,697..... 46 M 7
Navasota R., Tex. ..... 46 L 6
Navassa, N. C. ..... 36 N 6
Navesink, N. J., a700..... 14 H 4
Navesink R., N. J. ..... 14 H 4
Navidad, Tex. ..... 46 L 8
Navy I., N. Y. ..... 13 B 5
Navy Yard Cr., S. C. ..... 37 B 5
Nayattpoint, R. I., a200..... 10 K 3
Nayatt Sta., R. I. ..... 10 K 3
Naylor, Ga., a250..... 38 E 10
Naylor, Mo., a150..... 31 L 11
Naylor Cr., Pa. ..... 15 L 2
Naylors, Va. ..... 34 K 5
Nazan Bay, Alaska..... 58 V 9
Nazareth, Ky. ..... 40 E 5
Nazareth, Pa., 1,318..... 15 M 5
Nazareth Jc., Pa. ..... 15 M 5
Neabsco Mills, Va. ..... 34 J 3
Neahbay, Wash. ..... 51 A 1
Nealtawanta, Mich. ..... 23 K 8
Neal, Ga. ..... 38 B 5
Neal, Idaho ..... 50 D 6
Neal, Kan., 144..... 32 F 4
Neal, S. C. ..... 37 C 3
Neals Landing, Fla., a300..... 39 F 1
Neals Mill, Ala. ..... 42 A 4
Neals Pond, Mass. ..... 9 D 1
Nealsville, N. C. ..... 36 F 3
Nealton, Ala. ..... 42 B 7
Neapolis, O., a100..... 17 C 2
Neapolis, Va., 3,739 ..... 34 E 7
Near Is., Alaska..... 58 O 9
Nease, W. Va. ..... 35 B 3
Nebletts, Va. ..... 34 G 7
Nebo, Mt., Ark. ..... 44 F 4
Nebo, Fla. ..... 39 M 2
Nebo, Ill., 453..... 21 D 7
Nebo, Ind. Ty., a100..... 48 J 6
Nebo, Ky., 185..... 40 A 6
Nebo, Mo. ..... 31 H 9
Nebo, N. C. ..... 36 F 3
Nebo, N. Dak. ..... 26 G 2
Nebo, S. C. ..... 37 K 4
Nebo, Tenn. ..... 41 C 2
Nebo, Utah ..... 54 L 3
Nebo, Mt., Utah ..... 54 L 3
Nebraska, Ark. ..... 44 E 5
Nebraska, Ind., a150..... 19 E 6
Nebraska, O., a150..... 18 E 5
Nebraska, Pa., a275..... 16 D 4
Nebraska (State), U. S., '90, 1,058,910 ..... 5 F 2
Nebraska (State), U. S. (large scale map of)..... 29
Nebraska City (c.h.), Neb., '90, 11,494; '97, a15,000..... 29 J 3
Nebraska City Jc., Ia..... 28 B 6
Nebula, Ga. ..... 38 B 6
Neby, Minn. ..... 25 A 2
Necedah, Wis., s.c.'95, 1,080... 24 F 6
Necedah Jc., Wis. ..... 24 F 6
Neche, N. Dak., 314..... 26 G 1
Neches, Tex., a175..... 46 M 6
Neches R., Tex. ..... 46 N 6
Nectarine, Pa., a325..... 16 C 4
Ned, Ky. ..... 40 K 6
Nederland, Col. ..... 53 G 3
Neds Point Light, Mass. ..... 9 E 6
Nedrish, Mich. ..... 22 N 5
Neeces, S. C. ..... 37 F 4
Needle Peak, Mont. ..... 49 B 1
Needham, Ga. ..... 38 F 9
Needham, Ind., a100..... 19 D 5
Needham, Mass. (town), s.c.'95, 3,511 ..... 9 C 3
Needham, Mass. (village), s.c. '95, 1,633..... 9 C 3
Needle Mts., Col. ..... 53 C 7
Needle Peak, Cal. ..... 57 H 7
Needle Peaks, Cal. ..... 57 G 6
Needle Range, Utah..... 54 J 4
Needles, Cal., a1,000..... 57 L 8
Needleton, Col. ..... 53 C 7
Needmore, Ind., a100..... 19 D 6
Needmore, Ind. Ty. ..... 48 M 1
Needmore, Ky., a100..... 40 L 5
Needmore, Mo. ..... 31 F 10
Needmore, Pa., a100..... 16 F 7
Needmore, W. Va. ..... 35 J 2
Needs, Okla. ..... 48 F 1
Needy, Oreg., a100..... 52 C 1
Neel, Ala. ..... 42 C 2
Neelly, Ark. ..... 44 F 1
Neels, Utah ..... 54 K 3
Neely, S. C. ..... 37 D 1
Neelys, Tenn. ..... 41 D 3
Neelys Landing, Mo. ..... 31 N 9
Neelysville, Mo., a225 ..... 31 M 11
Neelyville, Ill. ..... 21 D 6
Neenach, Cal. ..... 57 G 8
Neenah, Wis., s.c.'95, 5,781... 24 K 6
Neeper, Mo. ..... 30 J 4
Neese, Ga. ..... 38 E 3
Neeseton, S. C. ..... 37 F 4
Neffs, O., a150..... 17 J 4
Neffs, Pa., a450..... 15 L 5
Neffs Mills, Pa., a150..... 16 G 5
Negaunee, Mich., 6,078..... 22 F 5
Negley, O., a400..... 17 J 3
Negley, Pa. ..... 16 C 5
Negreet, La. ..... 45 B 4

Negro, Va. ..... 34 H 5
Negrohill, Ark. ..... 44 J 4
Negro Mts., Md. ..... 33 B 2
Negunda, Neb. ..... 29 F 3
Nehalem, Oreg., a175 ..... 52 B 1
Nehalem Bay, Oreg. ..... 52 A 1
Nehalene R., Oreg. ..... 52 B 1
Nehasane, N. Y. ..... 12 N 3
Nehasan L., N. Y. ..... 12 N 4
Nehawka, Neb., a250 ..... 29 J 3
Neler, Mo. ..... 31 K 8
Nelhart, Mont., a1,200 ..... 49 F 3
Nellsville (c.h.), Wis., s.c.'95, 2,206 ..... 24 F 5
Nelnda, Tex. ..... 47 H 5
Nekoma, Ill., a200 ..... 20 E 3
Nekoma, Kan. ..... 32 C 3
Nekoosa, Wis., s.c.'95, 415 ..... 24 G 6
Neligh (c.h.), Neb., 1,209 ..... 29 G 1
Nell, Ky. ..... 40 F 6
Nellie, Ala. ..... 42 C 7
Nellie, Cal. ..... 57 J 9
Nellistoa, N. Y., 721 ..... 12 N 6
Nellwood, Ga., a200 ..... 38 H 7
Nellysford, Va. ..... 34 F 5
Nelson, Ark., a100 ..... 44 J 7
Nelson, Cal., a125 ..... 56 D 3
Nelson, Ga., 266 ..... 38 C 3
Nelson, Ill. ..... 20 F 2
Nelson, Ind. ..... 19 B 6
Nelson, Ind. Ty. ..... 48 L 6
Nelson, Ia. ..... 28 D 4
Nelson, Ky. ..... 40 B 6
Nelson (Co.), Ky., 16,417 ..... 40 E 5
Nelson, Minn. ..... 25 B 4
Nelson, Mo., 383 ..... 30 F 6
Nelson (c.h.), Neb., 903 ..... 29 F 3
Nelson, N. H. (town), 332 ..... 7 F 11
Nelson, N. Y., a175 ..... 12 L 6
Nelson, N. C. ..... 36 M 3
Nelson (Co.), N. Dak., 4,293 ..... 26 F 2
Nelson, O., a200 ..... 17 H 2
Nelson, Pa., 540 ..... 15 H 3
Nelson, S. C. ..... 37 F 3
Nelson (Co.), Va., 15,336 ..... 34 F 5
Nelson, W. Va. ..... 35 C 4
Nelson, Wis., a100 ..... 24 G 6
Nelson Cr., Cal. ..... 56 D 1
Nelson Cr., Nev. ..... 54 H 2
Nelson I., Alaska ..... 58 G 6
Nelsonpoint, Cal. ..... 56 D 3
Nelsons Bluff, Miss. ..... 43 D 2
Nelsonville, Ky., a125 ..... 40 E 5
Nelsonville, Mo. ..... 30 J 5
Nelsonville, N. Y., a800 ..... 11 P 9
Nelsonville, O., 4,558 ..... 18 F 6
Nelsonville, Tex., a150 ..... 46 L 7
Nelsonville, Wis., a200 ..... 24 H 6
Nemah, Wash. ..... 51 B 3
Nemaha (Co.), Kan., s.c.'95, 19,900 ..... 32 F 2
Nemaha, Neb., a350 ..... 29 J 3
Nemaha (Co.), Neb., 12,930 ..... 29 J 3
Nemaha R., Neb. ..... 29 J 3
Nementon R., La. ..... 45 D 7
Nemo, Ill. ..... 20 D 4
Nemo, S. Dak. ..... 27 A 2
Nemo, Tex. ..... 46 K 5
Nemo Sta., Tenn. ..... 41 M 2
Ne-Ne-Scah R., Kan. ..... 32 E 4
Ne-Ne-Scah R., N. Fk. of, Kan. ..... 32 D 4
Nenlichik R., Alaska ..... 58 O 6
Nenzel, Neb. ..... 29 C 1
Neodesha, Kan., s.c.'95, 1,783 ..... 32 G 4
Neoga, Fla. ..... 39 O 3
Neoga, Ill., 829 ..... 21 J 7
Neola, Ia., s.c.'95, 841 ..... 28 B 5
Neola, Kan. ..... 32 D 4
Neosho (Co.), Kan., s.c.'95, 18,578 ..... 32 G 4
Neosho (c.h.), Mo., 2,198 ..... 31 D 11
Neosho, Wis., a200 ..... 24 J 8
Neosho Falls, Kan., s.c.'95, 952 ..... 32 G 3
Neosho R., Kan. ..... 32 F 3
Neosho Rapids, Kan., a256 ..... 32 G 3
Nepaug, Conn., a300 ..... 10 C 2
Neperan, N. Y. ..... 11 P 9
Nepera Park, N. Y., a100 ..... 11 P 10
Nepesta, Col. ..... 53 K 6
Nephi (c.h.), Utah, s.c.'95, 2,515 ..... 54 K 3
Neponset, Ill., 542 ..... 20 F 3
Neponset, Mass. ..... 8 D 7
Neponset, W. Va., a100 ..... 35 E 6
Neponset R., Mass. ..... 9 D 4
Neponset Reservoir, Mass. ..... 9 D 4
Nepton, Ky., 212 ..... 40 J 4
Neptune, Ia. ..... 28 A 2
Neptune, La. ..... 45 L 8
Neptune, O., a200 ..... 17 A 3
Neptune, W. Va. ..... 35 C 2
Nepnowquon L., Minn. ..... 25 E 1
Nero, Ala. ..... 42 C 8
Nero, Tenn. ..... 41 D 3
Nero, Wis., a200 ..... 24 L 6
Nerstrand, Minn., a100 ..... 25 D 5
Nesbit, Mo. ..... 31 M 12
Nesbit, Neb. ..... 29 D 2
Nesbitt, Fla. ..... 39 N 2
Nesbitt, Miss., 152 ..... 43 E 1
Nesbitt, Okla. ..... 48 G 3
Nesbitt, S. C. ..... 37 E 2
Nesco, N. J. ..... 14 F 7
Nescochague Cr., N. J. ..... 14 F 7
Nescopeck, Pa., 698 ..... 15 K 4
Nescopeck Cr., Pa. ..... 15 L 4
Nescopeck Mt., Pa. ..... 15 K 4
Neshaniny Cr., Pa. ..... 15 M 6
Neshanic, N. J., a200 ..... 14 E 4
Neshanic Sta., N. J. ..... 14 E 3
Neshannock, Pa., a425 ..... 16 B 4
Neshannock Falls, Pa. ..... 16 B 4
Neshkoro, Wis., a100 ..... 24 H 7
Neshoba (Co.), Miss., 11,146 ..... 43 F 5
Neskowin, Oreg. ..... 52 B 1
Nesmith, Ala. ..... 42 C 2
Nespilem Cañon, Wash. ..... 51 F 1
Nespilem R., Wash. ..... 51 G 1
Nesqually R., Wash. ..... 51 C 3
Nesquehoning, Pa., 1,655 ..... 15 L 5
Ness (Co.), Kan., s.c.'95, 3,785 ..... 32 C 3
Ness City (c.h.), Kan., s.c.'95, 420 ..... 32 C 3
Nessen City, Mich., a275 ..... 23 K 8
Nesson, N. Dak. ..... 26 A 1
Nester, Va. ..... 34 B 7
Nestocton, Oreg. ..... 52 B 1
Nestor, N. C. ..... 36 H 3
Nestoria, Mich. ..... 22 E 4
Nestorville, W. Va. ..... 35 G 2
Nestucca Bay, Oreg. ..... 52 A 1
Nestucca R., Oreg. ..... 52 A 1
Nestugunta R., Kan. ..... 32 C 4
Net, N. C., a225 ..... 36 H 2
Netarts, Oreg. ..... 52 B 1
Netarts Bay, Oreg. ..... 52 A 1
Netawaka, Kan., s.c.'95, 266 .. 32 G 2
Neteong, N. J., s.c.'95, 877 ... 14 F 2
Netherland, Ky. ..... 40 G 4
Netherwood, N. J. ..... 14 G 3
Netherwood, N. Y. ..... 11 N 10
Nettleboro, Ala., a100 ..... 42 B 7
Nettleknob, N. C. ..... 36 G 2
Nettle L., O. ..... 17 A 1
Nettle Lake, O. (place) ..... 17 A 1
Nettleton, Ark. ..... 44 L 3
Nettleton, Miss., n650 ..... 43 G 2
Nettleton, Mo. ..... 30 E 5
Neuchatel, Kan. ..... 32 F 2
Neuse, N. C., a100 ..... 36 M 3
Neuse R., N. C. ..... 36 M 3
Neva, S. C. ..... 37 C 3
Nevada (Co.), Ark., 14,832 ... 44 F 7
Nevada (Co.), Cal., 17,369 .... 56 E 3
Nevada, Ill., a200 ..... 20 H 3
Nevada, Ind. ..... 19 E 4
Nevada (c.h.), Ia., s.c.'95, 2,107 ..... 28 G 3
Nevada, Ky., 101 ..... 40 G 5
Nevada (c.h.), Mo., 7,262 ..... 31 D 9
Nevada, O., 802 ..... 17 D 3
Nevada, Tex., 247 ..... 46 L 4
Nevada (State), U. S., '90, 45,761 ..... 5 C 3
Nevada (State), U. S., (large scale map of) 54
Nevada City (c.h.), Cal., 2,524. 56 E 3
Neva Strait, Alaska ..... 58 W 5
Neverfail, Tenn. ..... 41 L 3
Neversink R., N. Y. ..... 12 N 8
Neversink, N. Y., a400 ..... 12 N 8
Neville, O., 340 ..... 18 B 7
Nevin, O. ..... 18 C 6
Nevins, Ill. ..... 21 K 6
Nevinville, Ia., a300 ..... 28 E 5
New, W. Va. ..... 35 E 5
Newala, Ala. ..... 42 D 4
New Albany (c.h.), Ind., '90, 21,059; '97, a21,500 ..... 19 E 8
New Albany, Kan., a250 ..... 32 F 4
New Albany (c.h.), Miss., 548. 43 F 2
New Albany, O., 223 ..... 17 E 4
New Albany, Pa., 287 ..... 15 J 3
New Albin, Ia., s.c.'95, 477 ... 28 L 1
New Albion, N. Y., a225 ..... 13 E 7
New Alexandria, O., 122 ..... 17 J 4
New Alexandria, Pa., 338 ..... 16 D 6
New Alexandria, Va., a200 .... 34 K 3
New Almaden, Cal., a1,200 .. 56 D 5
New Almelo, Kan. ..... 32 B 2
New Alsace, Ind., a500 ..... 19 F 6
New Amsterdam, Ind., 172 ... 19 D 8
New Amsterdam, Wis. ..... 24 D 7
New Antioch, O., a256 ..... 18 C 6
Newark, Ark., a250 ..... 44 J 3
Newark, Cal., a250 ..... 56 C 5
Newark, Del., 1,191 ..... 33 M 1
Newark, Ill., 390 ..... 20 H 2
Newark, Ind., a150 ..... 19 C 6
Newark, Md., a250 ..... 33 O 6
Newark, Mo., 303 ..... 30 H 5
Newark, Neb. ..... 29 E 3
Newark (c.h.), N. J., s.c.'95, 215,806 ..... 14 H 3
Newark, N. J. (local map) .... 14 A 3
Newark, N. Y., 2,824 ..... 13 H 5
Newark (c.h.), O., '90, 14,270; '97, a20,000 ..... 17 F 4
Newark, S. Dak., a250 ..... 27 G 1
Newark, Tenn. ..... 41 L 2
Newark, Tex. ..... 46 K 4
Newark, Vt. (town), 556 ..... 7 G 4
Newark, W. Va., a100 ..... 35 D 2
Newark Bay, N. J. ..... 14 H 3
Newark Bay, N. J. (on local map) ..... 14 B 3
Newark Valley, N. Y., 875 .... 13 K 7
New Ashford, Mass. (town), s.c.'95, 116; (village), s.c.'95, 116 ..... 8 A 2
New Athens, Ill., 624 ..... 21 F 9
New Athens, O., 420 ..... 17 H 4
New Auburn, Minn., s.c.'95, 275 ..... 25 C 5
New Augusta, Ark. ..... 44 K 4
New Augusta, Ind., a300 ..... 19 D 5
New Augustine, Fla., s.c.'95, 467 ..... 39 O 3
Newaukum, Wash. ..... 51 C 3
Newaukum R., Wash. ..... 51 C 3
Newaygo (Co.), Mich., 20,476 .. 23 K 10
Newaygo (c.h.), Mich., 1,330 .. 23 K 11
New Baden, Ill., a306 ..... 21 F 8
New Baden, Tex. ..... 46 L 6
New Baltimore, Mich., 865 .... 23 Q 12
New Baltimore, N. Y., 734 ... 12 P 7
New Baltimore, O., a300 ..... 17 H 3
New Baltimore, Pa., 185 ..... 16 E 7
New Baltimore, Va., a125 .... 34 H 3
New Basel, Kan. ..... 32 E 3
New Bavaria, O., a200 ..... 17 B 2
New Beacon, N. Y. ..... 11 P 9
New Bedford, Ill., a250 ..... 20 F 2
New Bedford (c.h.), Mass., (city), s.c.'95, 55,251 ..... 9 E 6
New Bedford, N. J., a175 .... 14 H 5
New Bedford, O., a400 ..... 17 G 4
New Bedford, Pa., a325 ..... 16 B 4
New Bedford Harb., Mass. .... 9 E 6
Newbell, Miss. ..... 43 C 6
New Bellsville, Ind., a150 .... 19 D 6
Newberg, Oreg., 514 ..... 52 B 1
New Berlin, Fla., a275 ..... 39 N 2
New Berlin, Ill., 494 ..... 21 E 6
New Berlin, N. Y., 979 ..... 12 M 6
New Berlin, O., 463 ..... 17 H 3
New Berlin, Pa., 617 ..... 15 H 5
New Berlin, Tex. ..... 46 J 8
New Berlin, Wis. ..... 24 F 11
New Berlin, Wis. (town) ..... 24 F 11
New Berlin Center, N. Y. .... 12 M 6
New Berlin Jc., N. Y. ..... 12 L 7
New Berlinville, Pa., a400 .... 15 L 6
Newbern, Ala., a500 ..... 42 B 5
Newbern, Ind., a250 ..... 19 E 6
Newbern, Ia., a275 ..... 28 G 5
Newbern (c.h.), N. C., 7,843 .. 36 P 4
Newbern, Tenn., 1,236 ..... 41 C 2
Newbern, Va., a350 ..... 34 B 6
Newberne, W. Va. ..... 35 E 2
Newberry, Cal. ..... 57 J 8
Newberry, Fla. ..... 39 L 3
Newberry, Ind., a400 ..... 19 C 7
Newberry (c.h.), Mich., 1,115 .. 22 K 5
Newberry, Pa. ..... 15 H 4
Newberry (Co.), S. C., 26,434 .. 37 E 3
Newberry (c.h.), S. C., 3,020 .. 37 E 3
Newberry Mts., Nev. ..... 54 H 7
Newberrytown, Pa., n275 ..... 15 J 6
New Bethlehem, Pa., 1,026 ... 16 D 4
New Birmingham, Tex., 668 .. 46 N 6
New Bloomfield, Mo. ..... 30 H 7
New Bloomfield (c.h.), Pa., a800 15 H 6
Newborn, Ga., 230 ..... 38 D 4
New Boston, Conn., a250 ..... 10 H 1
New Boston, Ill., 445 ..... 20 C 3
New Boston, Ia. ..... 28 L 6
New Boston, Mass. (village), s.c.'95, 107 ..... 8 B 4
New Boston, Mich., 218 ..... 23 P 13
New Boston, Mo., a100 ..... 30 F 5
New Boston, N. H. (town), 1,067 ..... 7 H 11
New Boston, Pa., 635 ..... 15 K 5
New Boston, Tex., 382 ..... 46 N 4
New Braintree, Mass (town), s.c.'95, 542; (village), s.c.'95, 542 ..... 8 F 3
New Braintree Sta., Mass. ... 8 F 3
New Braunfels (c.h.), Tex., 1,608 ..... 46 J 8
Newbre, N. Dak. ..... 26 F 1
New Bremen, N. Y., a1,500 ... 12 M 4
New Bremen, O., 1,239 ..... 17 B 4
Newbridge, N. J., a150 ..... 14 C 1
Newbridge, Oreg. ..... 52 H 2
Newbridgeville, Pa., a300 ..... 15 J 7
New Brighton, Minn., s.c.'95, 386 ..... 25 D 4
New Brighton, N. Y., 16,423 .. 11 P 15
New Brighton, Pa., '90, 5,616; '97, a7,000 ..... 16 B 5
New Britain, Conn. (town), '90, 19,007; '97, a30,000 .... 10 E 3
New Britain, Pa., a150 ..... 15 M 6
New Britton, Ind., a125 ..... 19 E 5
New Brunswick, Ind., a100 .. 19 C 5
New Brunswick (c.h.), N. J., s.c.'95, 19,910 ..... 14 G 4
New Buena Vista, Pa., a225 .. 16 E 6
New Buffalo, Mich., 553 ..... 23 H 14
New Buffalo, O., a125 ..... 17 J 3
New Buffalo, Pa., 220 ..... 15 H 6
Newburg, Ala., a200 ..... 42 B 2
Newburg, Ark. ..... 44 H 2
Newburg, Fla. ..... 39 N 3
Newburg, Ind., 1,046 ..... 19 B 9
Newburg, Ia. ..... 28 H 4
Newburg, Ky. ..... 40 E 4
Newburg, Me. (town), 867 .... 6 E 6
Newburg, Md. ..... 33 J 5
Newburg, Mich. (see Newberry) ..... 22 L 5
Newburg, Minn. ..... 25 F 6
Newburg, Mo., 568 ..... 31 J 9
Newburg, N. Y., '90, 23,087; '97, a25,500 ..... 11 O 8
Newburg, N. Y. (on local map) . 11 M 11
Newburg, O. ..... 17 G 2
Newburg (Tp.), O. ..... 18 H 8
Newburg, Pa., 376 ..... 15 G 6
Newburg (c.h.), Tenn. ..... 41 G 3
Newburg, Tex. ..... 46 J 6
Newburg, W. Va., 778 ..... 35 G 2
Newburg, Wis., a300 ..... 24 L 8
Newburg, N. Y. (town) ..... 11 M 11
New Burlington, Ind., a100 ... 19 F 4
New Burlington, O., a425 ..... 18 C 5
New Burnside, Ill., 596 ..... 21 H 10
Newbury, Mass. (city), s.c.'95, 703 ..... 9 E 1
Newbury, Mass. (town), s.c.'95, 1,489 ..... 9 E 1
Newbury, N. H. (town), 487 ... 7 F 9
Newbury, Vt. (town), 2,080 ... 7 F 6
Newbury Center, Vt. ..... 7 F 6
Newbury Park, Cal. ..... 57 G 8
Newburyport (c.h.), Mass. (village), s.c.'95, 14,552 ..... 9 E 1
Newburyport Light, Mass. .... 9 E 1
New Cadiz, Fla. ..... 39 H 7
New Cambria, Kan., a125 ..... 32 E 3
New Cambria, Mo., 410 ..... 30 G 5
New Canaan, Conn. (town), 2,701 ..... 10 B 5
New Caney, Tex., a100 ..... 46 M 7
New Canton, Ill., 424 ..... 21 C 6
New Canton, Va., a100 ..... 34 G 5
New Carlisle, Ind., 607 ..... 19 C 1
New Carlisle, O., 958 ..... 18 B 5
Newcastle, Ala., a275 ..... 42 D 3
Newcastle, Cal., 335 ..... 56 D 4
New Castle, Col., 311 ..... 53 D 3
Newcastle, Del., 4,010 ..... 33 N 2
New Castle (Co.), Del., 97,182. 33 N 2
Newcastle (c.h.), Ind., 2,697 .. 19 F 5
Newcastle, Ind. Ty. ..... 48 G 4
New Castle (c.h.), Ky., 485 ... 40 F 4
Newcastle, Me. (town), 1,282 .. 6 D 7
Newcastle, Mo. ..... 30 D 4
Newcastle, Neb. ..... 29 H 1
New Castle, N. Y. ..... 11 P 10
Newcastle, O., a300 ..... 17 F 4
Newcastle (c.h.), Pa., '90, 11,600; '97, a18,000 ..... 16 B 4
Newcastle, Tenn. ..... 41 C 4
Newcastle (c.h.), Va., 214 .... 34 G 6
Newcastle, Wash., a600 ..... 51 C 2
Newcastle (c.h.), Wyo., 1,715 .. 50 P 6
Newcastle L., Fla. ..... 39 H 5
New Castle Jc., Pa. ..... 16 B 5
New Centerville, N. Y., a100 .. 12 K 4
New Centerville, Wis., a100 .. 24 B 5
Newchester, Pa., a275 ..... 15 H 7
New Chicago, Mont., a200 .... 49 C 3
Newchurch, Va., a125 ..... 34 N 5
New City, Ill. ..... 21 F 6
New City (c.h.), N. Y., a400 .. 11 O 9
New Coeln, Wis. ..... 24 L 9
New Columbia, Ill. ..... 21 H 11
New Columbia, Pa., a350 .... 15 J 4
New Columbus, Ky., 146 ..... 40 G 4
Newcomb, N. Y., a350 ..... 12 O 4
Newcomb, Tenn., 264 ..... 41 N 1
Newcombe, Ky., a100 ..... 40 K 4
Newcomb L., N. Y. ..... 12 O 3
Newcomb Sta., Mo. ..... 30 F 6
Newcomer, Mo. ..... 30 F 5
Newcomers, O. (see New Comerstown) ..... 17 G 4
New Comerstown, O., 1,251 ... 17 G 4
New Concord, Ky. ..... 40 D 3
New Concord, N. Y., a100 .... 12 P 7
New Concord, O., 719 ..... 17 G 4
New Corydon, Ind., a150 ..... 19 C 3
Newcreek, W. Va. ..... 35 H 2
New Cumberland, O., a200 .... 17 H 3
New Cumberland, Pa., 754 .... 15 J 6
New Cumberland (c.h.), W. Va., 2,305 ..... 35 A 1
New Danville, Pa., a125 ..... 15 K 7
New Decatur, Ala., 3,565 ..... 42 C 1
New Dennison, Ill. ..... 21 G 10
New Derry, Pa., a200 ..... 16 D 6
Newdorp, N. Y., a100 ..... 11 P 15
Newdorp Beacon, N. Y. ..... 11 P 15
New Douglas, Ill., 555 ..... 21 F 8
New Dover, O., a300 ..... 17 D 4
New Drop L., Tex. ..... 47 F 4
New Duluth, Minn., a800 ..... 25 E 3
New Durham, N. H. (town), 579 ..... 7 K 9
New Durham, N. J., a700 ..... 14 C 2
Neweagle, Pa. ..... 16 B 6
Neweagle Mills, Ky. ..... 40 G 3
New Edinburg, Ark., a200 ..... 44 H 7
New Egypt, N. J., a875 ..... 14 F 5
Newell, Ill. ..... 20 K 5
Newell, Ia., s.c.'95, 691 ..... 28 C 2
Newell, N. C. ..... 36 H 1
Newell, Pa., a325 ..... 15 K 4
Newell, S. C. ..... 37 C 2
Newellton, La., a150 ..... 45 G 2
New England, O., a125 ..... 18 C 6
New England, Pa. ..... 16 F 2
New England City, Ga., 201 .. 38 A 2
Newenham, Cape, Alaska ..... 58 H 7
New Enterprise, Pa., a225 ... 16 F 6
New Era, La. ..... 45 F 4
New Era, Mich., a100 ..... 23 J 10
New Era, Oreg. ..... 52 C 4
New Era, Pa. ..... 15 K 3
New Era, Tenn. ..... 41 F 3
Newerf, Pa., a150 ..... 16 F 3
New Fairfield, Conn. (town), 670 ..... 10 B 4
Newfane, N. Y., a500 ..... 13 E 5
Newfane (c.h.), Vt. (town), 952 ..... 7 D 11
Newfane, Wis., a100 ..... 24 K 7
Newfane Sta., N. Y. ..... 13 E 5
Newfield, Col. ..... 53 J 5
Newfield, Me. (town), 796 .... 6 B 8
Newfield, N. J., a500 ..... 14 D 7
Newfield, N. Y., a500 ..... 13 J 7
Newfield Pond, Mass. ..... 9 C 2
Newfields, N. H. (town), a855 .. 7 L 10
New Florence, Mo., 465 ..... 30 K 7
New Florence, Pa., 683 ..... 16 E 6
Newfolden, Minn. ..... 25 A 1
New Forest, Ky. ..... 40 H 4
Newfork, Wyo. ..... 50 K 7

New Found L. N. H. 7 G 8
Newfoundland, Ky., a200 40 K 4
Newfoundland, N. J., a550 14 G 1
Newfoundland, Pa., a500 15 M 4
New Found Mts., N. C. 36 D 3
New Fountain, Tex., a150 46 H 8
New Franken, Wis., a200 24 L 5
New Frankfort, Ind. 19 E 7
New Frankfort, Mo., a300 30 F 6
New Franklin, Mo., a900 30 G 6
New Franklin, Pa., a250 15 G 7
New Freedom, Pa., 364 15 J 7
New Freeport, Pa., a125 16 B 7
New Gallilee, Pa., 320 16 B 5
Newgarden, O., a175 17 J 3
New Gascony, Ark. 44 J 6
New Gayoso, Mo. 31 N 12
New Geneva, Pa., a375 16 C 7
New Germantown, N. J., a400 14 E 3
New Germantown, Pa., a225 15 H 6
New Germany, Md. 33 B 2
New Glarus, Wis., a375 24 G 9
New Glarus Siding, Wis. 24 H 9
New Glasgow, Va., a125 34 E 5
New Glatz, Md., a300 33 J 4
New Gloucester, Me. (town), 1,234 6 C 8
New Goshen, Ind., a150 19 B 5
New Grand Chain, Ill., a250 21 H 11
New Grenada, Pa., a100 16 F 6
New Gretna, N. J., a900 14 G 7
Newgrove, Minn. 25 A 5
New Hackensack, N. Y., a200 11 N 10
New Hagerstown, O., a225 17 H 4
Newhall, Cal., a100 57 G 8
Newhall, Ia., s.c.'95, 136 28 K 3
Newhall, Wash. 51 O 1
Newhalls, Mass. 9 E 2
New Hamburg, Mo., a125 31 N 10
New Hamburg, N. Y., a300 11 P 8
New Hamburg, Pa., a200 16 B 4
New Hampden, Va., a100 34 D 4
New Hampshire, O., a250 17 C 3
New Hampshire (State), U. S., '90, 376,530 5 M 2
New Hampshire (State), U. S. (large scale map of) 7
New Hampton (c.h.), Ia., s.c.'95, 1,619 28 J 1
New Hampton, Mo., 184 30 D 4
New Hampton, N. H. (town), 935 7 H 8
New Hampton, N. J., a175 14 E 3
New Hampton, N. Y., a300 11 O 9
New Hanover, Ill. 21 E 9
New Hanover (Co.), N. C., 24,026 36 O 6
Newharbor, Me. 6 E 8
New Harmony, Ind., 1,197 19 A 8
New Harmony, O., a125 18 C 6
New Harmony, Utah, a175 54 J 5
New Harrisburg, O., a125 17 H 3
New Hartford, Conn. (place), a1,615; (town), 3,150 10 D 2
New Hartford, Ill., a150 21 D 6
New Hartford, Ia., s.c.'95, 452 28 H 2
New Hartford, Minn. 25 F 6
New Hartford, Mo. 30 K 6
New Hartford, N. Y., 912 12 M 5
New Haven (Co.), Conn., 209,058 10 D 4
New Haven (c.h.), Conn. (city), '90, 81,298; '97, a90,000; (town), 86,045 10 D 4
Newhaven, Ill., 336 21 J 10
New Haven, Ind., 1,079 19 G 2
Newhaven, Ia. 28 H 1
Newhaven, Ky., 389 40 E 5
New Haven, Mich., 606 12 Q 12
New Haven, Mo., 767 31 K 7
New Haven, N. Y., a250 13 K 5
New Haven, O., a400 17 E 2
Newhaven, Pa., 1,221 16 C 6
Newhaven, Vt. (town), 1,224 7 B 6
Newhaven, W. Va., 595 35 C 3
New Haven Center, Mich., a100 23 M 11
New Haven Harb., Conn. 10 D 5
Newhaven Jc., Vt. 7 B 6
Newhaven Mills, Vt., a200 7 B 6
New Haven Sta., N. Y. 13 K 4
New Hebron, Ill. 21 K 8
New Helena, Neb. 29 E 2
Newhill, N. C., a100 36 M 3
New Holland, Ill., a250 20 F 5
New Holland, O., 683 18 D 5
New Holland, Pa., 1,060 15 K 6
New Holland, S. Dak. 27 F 3
New Holstein, Wis., 426 24 K 7
Newhome, Mo. 31 D 8
Newhope, Ala., a250 42 E 1
Newhope, Ark. 44 E 6
Newhope, Ky., 322 40 F 5
New Hope, Miss. 43 H 4
Newhope, Mo., a150 30 L 6
Newhope, N. Y., a575 13 K 6
Newhope, O., a200 18 C 7
New Hope, Pa., 1,112 15 M 6
Newhope, S. Dak. 27 H 3
Newhope, Tenn. 41 Q 2
Newhope, Va., a275 34 F 4
Newhope, Wis. 24 H 5
New Hope Church, Ga. 38 B 4
New Hope Rock, Cal. 57 E 9
Newhouse, Minn. 25 F 6
Newhouse, N. C. 36 F 4
New Hudson, Mich., a300 23 O 13
New Hurley, N. Y., a100 11 O 8
New Iberia (c.h.), La., '90, 3,447; '97, a5,000 45 F 6
Newingburg, O. 18 D 6
Newington, Conn. (town), 953 10 E 3
Newington, Kan. 32 H 3
Newington, N. H. (town), 401 7 L 10
Newington Jc., Conn., a150 10 D 3
New Inlet, Fla. 39 G 3
New Inlet, N. J. 14 G 8
New Inlet, N. C. 36 S 3
New Ipswich, N. H. (town), 969 7 G 11
New Ireland, N. Y. 12 L 7
New Jasper, O., a125 18 C 5
New Jersey (State), U. S., s.c. '95, 1,673,196 5 M 3
New Jersey (State), U. S. (large scale map of) 14
New Jerusalem, O., a200 17 C 4
New Kamilche, Wash. 51 B 2
New Kensington, Pa., a6,000 16 C 5
New Kent, Tenn. 41 C 4
New Kent (Co.), Va., 5,511 34 K 6
New Kent (c.h.), Va., a100 34 K 5
New Kingstown, Pa., a400 15 H 6
Newkirk, Ia. 28 B 1
Newkirk (c.h.), Okla., a1,475 48 H 1
Newkirk Mills, N. Y. 12 N 5
New Knoxville, O., a550 17 B 3
New Lancaster, Ind., a100 19 E 4
New Lancaster, Kan., a100 32 H 3
Newland, Va., a125 34 K 4
New Lebanon, Ill. 20 H 1
New Lebanon, Ind., a100 19 B 6
New Lebanon, Mo. 31 G 7
New Lebanon, N. Y., a475 12 Q 7
New Lebanon, O., a200 18 B 5
New Lebanon, Pa., 263 16 B 4
New Lenox, Ill., a200 20 J 2
New Lenox, Mass. (village), s.c. '95, 295 8 B 3
New Lewisville, Ark., 500 44 E 8
New Lexington (c.h.), O., 1,470 18 F 5
New Liberty, Ill. 21 J 11
New Liberty, Ia. 28 M 4
New Liberty, Ky., a475 40 G 3
New Light, La. 45 G 2
Newlin, Pa. 15 K 5
Newlin, Tex., a100 47 G 3
New Lisbon, Ind., 183 19 F 5
New Lisbon, N. J., a200 14 F 6
New Lisbon, N. Y., a125 12 M 6
New Lisbon, Wis., s.c.'95, 1,067 24 F 7
Newlon, Mont. 49 M 2
New London, Ark. 44 H 8
New London (Co.), Conn., 76,634 10 G 4
New London (c.h.), Conn. (coextensive with town), '90, 13,757; '97, a15,000 10 G 4
New London, Ind., a225 19 D 4
New London, Ia., s.c.'95, 762 28 L 6
New London, Md., a100 33 H 2
New London, Minn., s.c.'95, 256 25 C 4
New London (c.h.), Mo., 683 30 K 5
New London, N. H. (town), 799 7 G 9
New London, N. Y., a450 12 L 5
New London, N. C., a350 36 J 4
New London, O., 1,096 17 F 2
New London, Pa., a300 15 L 7
New London, Wis., s.c.'95, 1,972 24 J 6
New London Pt., Mich. 23 Q 11
New Lothrop, Mich., a300 23 O 11
New Lyme Sta., O., a250 17 J 1
New Madison, O., 478 18 A 5
New Madrid (Co.), Mo., 9,317 31 N 11
New Madrid (c.h.) Mo., 1,193 31 N 11
New Mahoning, Pa., a250 15 L 5
Newman, Cal., 621 56 D 5
Newman, Ill., 990 21 J 6
Newman, Ky. 40 B 5
Newman, Miss., a100 43 C 6
Newman, N. Y., a200 12 O 3
Newman, O., a275 17 G 3
Newman, Tex. 47 G 5
Newman Grove, Neb., 330 29 G 2
Newman L., Wash. 51 B 2
Newman Lake, Wis. (place) 24 G 3
Newman Ridge, Tenn. 41 P 2
Newmans, Neb. (see Newman Grove) 29 G 2
Newmans Sta., Miss. 43 C 6
Newmanstown, Pa., 612 15 K 6
Newmansville, Ill. 20 E 5
Newmansville, Tenn. 41 Q 2
New Marion, Ind., a200 19 F 6
Newmarket, Ala., a325 42 E 1
New Market, Ind., a300 19 C 5
Newmarket, Ia., s.c.'95, 545 28 D 6
Newmarket, Ky., a125 40 F 5
New Market, Md., 423 33 B 2
Newmarket, Minn., a200 25 D 5
New Market, Mo., a175 30 C 5
Newmarket, N. H. (town), 2,742 7 L 10
New Market, N. J., s.c.'95, 382 14 G 3
Newmarket, O., a150 18 C 6
Newmarket, S. C., a150 37 D 3
New Market, Tenn., a302 41 O 2
Newmarket, Va., 697 34 F 3
New Marlboro, Mass. (town), s.c.'95, 1,288; (vill.), s.c.'95, 299 8 B 4
New Marthasburg, O., a275 18 D 6
New Martinsville (c.h.), W. Va., 692 35 E 1
New Matamoras, O., a750 18 H 5
New Maysville, Ind., 102 19 C 5
New Mayville, Pa., a225 16 D 4
New Melle, Mo., a250 30 L 7
New Memphis, Ill., a150 21 F 9
New Mexico (Territory), U. S., '90, 153,593 5 E 4
New Mexico (Territory), U. S., (large scale map of) 55
New Middleton, Tenn., a250 41 K 2
New Middletown, Ind., a250 19 D 8
New Middletown, O., a250 17 J 3
New Milford, Conn. (town), 3,917 10 B 3
New Milford, Ill., a275 20 G 1
New Milford, N. J., a300 14 C 1
New Milford, N. Y., a300 11 O 9
New Milford, O., a125 17 H 2
New Milford, Pa., 763 15 L 3
New Millport, Pa., a250 16 E 5
New Milton, W. Va., a100 35 E 2
New Minden, Ill., 217 21 G 9
New Mission Pt., Mich. 23 K 7
New Moon, Ala. 42 F 2
New Moorefield, O., a250 18 C 5
New Moscow, O., a125 17 F 4
New Mount Pleasant, Ind., a200 19 F 4
New Munich, Minn., a125 25 C 4
New Murdock, Kan. 32 E 4
Newnan (c.h.), Ga., 2,859 38 B 5
Newnans L., Fla. 39 M 3
Newpansville, Fla. 39 M 3
New Offenburg, Mo., a150 31 M 9
New Oregon, N. Y., a300 13 E 6
New Orleans (c.h.), La., '90, 242,039; '97, a300,000 45 J 7
New Orleans, La. (local map) 45 K 2
New Oxford, Pa., 585 15 J 7
New Palestine, Ind., 404 19 E 5
New Palestine, Mo. 31 G 7
New Palestine, O., a125 18 B 6
Newpaltz, N. Y., a1,000 11 O 8
New Paris, Ind., a175 19 E 2
New Paris, O., 842 18 A 5
New Paris, Pa., 196 16 E 6
Newpark, Pa., a200 15 J 7
New Paynesville, Minn., s.c.'95, 392 25 C 4
New Petersburg, O., 232 18 D 6
New Philadelphia, Ill., 181 20 D 5
New Philadelphia, Ind., a100 19 E 7
New Philadelphia (c.h.), O., '90, 4,456; '97, a5,500 17 H 3
New Philadelphia, Pa., 562 15 K 5
New Pinecreek, Oreg. 52 E 4
New Pittsburg, Ind. 19 B 6
New Pittsburg, Ind., a100 19 G 4
New Pittsburg, O., a225 17 F 3
New Pittsburg, O. 18 F 5
New Pittsburg Jc., Ind. 19 B 6
New Plymouth, O., a200 18 F 6
New Plymouth, Va. 34 G 6
New Point, Ind., a500 19 F 6
Newpoint, Mo., a125 30 B 4
New Point, Va. 34 L 6
New Point Comfort, Va. 34 L 6
New Ponca, Okla. 48 H 1
Newport (c.h.), Ark., 1,571 44 K 3
Newport, Cal. 57 H 9
Newport, Del., 711 33 N 1
Newport, Idaho 50 B 1
Newport (c.h.), Ind., 551 19 B 5
Newport, Ind. Ty. 48 H 6
Newport, Ia. 28 L 5
Newport, Ky., '90, 24,918; '97, a30,000 40 H 2
Newport, La. 45 E 2
Newport, Me. (town), 1,188 6 E 6
Newport, Md. 33 J 5
Newport, Mich., a400 23 P 13
Newport, Minn., s.c.'95, 337 25 E 5
Newport, Miss., a125 43 E 5
Newport, Mo., a125 31 D 9
Newport, Neb., a225 29 E 1
Newport (c.h.), N. H. (town), 2,623; (village), 1,578 7 F 9
Newport, N. J., s.c.'95, 1,017 14 D 8
Newport, N. Y., 659 12 N 5
Newport, N. C., 218 36 Q 5
Newport, O., 400 18 H 6
Newport, Oreg., a500 52 A 2
Newport, Pa., 1,417 15 H 6
Newport (Co.), R. I., 28,552 10 K 3
Newport (c.h. and State capital), R. I. (city), '90, 19,457; '95, 21,537 10 K 4
Newport, R. I. (local map) 10 K 6
Newport, S. C., a100 37 F 2
Newport (c.h.), Tenn., 658 41 P 3
Newport, Tex. 46 J 4
Newport (c.h.), Vt. (town), 3,047; (village), 1,730 7 F 3
Newport, Va., a144 34 C 6
Newport, Wis., a125 24 M 4
New Portage, O., a250 17 G 2
Newport Bay, Cal. 57 G 9
Newport Beach, Cal. 57 G 9
Newport Center, Vt. 7 E 3
Newport Harb., R. I. 10 K 6
New Portland, Me. (town), 1,034 6 C 6
Newport News, Va., '90, 4,449; '97, a6,000 34 L 7
Newport News Pt., Va. 34 K 2
Newport Pond, Me. 6 E 6
Newport R., N. C. 36 Q 5
Newport Sta., O. 18 D 7
Newportville, Pa., a500 15 N 6
New Prague, Minn., s.c.'95, 1,042 25 D 5
New Preston, Conn., a400 10 B 3
New Preston Sta., Conn. 10 B 3
New Prospect, Miss. 43 F 4
New Prospect, S. C., a125 37 E 1
New Prospect, Tenn. 41 O 2
New Providence, Ala. 42 E 7
New Providence, Ga. 38 E 6
New Providence, Ia., s.c.'95, 265 28 G 3
New Providence, Ky. 40 D 3
New Providence, N. J., s.c.'95, 934 14 G 3
New Providence, Pa., a300 15 K 7
New Providence, Tenn., a850 41 F 1
New R., Cal. 56 H 2
New R., Dry bed of, Cal. 57 K 10
New R., Fla. 39 G 2
New R., Fla. 39 Q 10
New R., N. C. 36 P 5
New R., S. C. 37 F 7
New R., Tenn. 41 N 2
New R., Va. 34 B 6
New R., W. Va. 35 D 4
New Redding, Ia. (see Redding) 28 E 6
New Richland, Minn., s.c.'95, 719 25 D 6
New Richland, O., a250 17 C 4
New Richmond, Ind., a200 19 C 4
New Richmond, Mich., a100 23 J 12
New Richmond, O., 2,379 18 B 7
New Richmond, Pa., a100 16 C 3
New Richmond, W. Va., a100 35 E 5
New Richmond, Wis., s.c.'95, 1,680 24 B 4
New Riegel, O., 393 17 D 2
New Ringgold, Pa., 240 15 L 5
Newriver, Ala., a125 42 B 3
New River, Fla. 39 M 3
New River, Tenn., 170 41 M 2
New River Depot, Va., 685 34 B 6
New River Inlet, N. C. 36 P 5
New Roads (c.h.), La., a600 45 F 5
New Rochelle, N. Y. (town), 9,057 11 N 14
New Rochelle, N. Y. (village), 8,217 11 P 10
New Rochester, O., a325 17 C 2
New Rockford (c.h.), N. Dak., a325 26 E 2
New Roe, Ky., a125 40 D 7
New Rome, Minn., a100 25 C 5
New Rome, Wis. 24 G 6
New Ross, Ind., 270 19 C 5
New Rumley, O., a250 17 H 4
New Russia, N. Y., a100 12 P 3
Newry, Me. (town), 343 6 B 7
Newry, Pa., 335 16 E 6
Newry, S. C., a475 37 C 2
Newry, Wis. 24 E 7
New Salem, Ill., 307 21 D 6
New Salem, Ind., a200 19 F 5
New Salem, Kan. 32 F 4
New Salem, Mass. (town), s.c. '95, 869; (village), s.c.'95, 695 8 E 2
New Salem, N. Y., a700 12 O 6
New Salem, N. C., a100 36 K 3
New Salem, N. Dak., a200 26 C 3
New Salem, O., 189 18 F 5
New Salem, Tex., a250 46 N 6
New Salem Sta., Mass. 8 F 3
New Salisbury, Ind., a200 19 D 8
New Santa Fé, Mo., a100 31 C 7
New Scotland, N. Y., a125 12 O 6
News Ferry, Va., a200 34 E 7
New Sharon, Ia., s.c.'95, 1,263 28 H 5
New Sharon, Me. (town), 1,064 6 D 6
New Sharon, N. J. 14 F 5
New Sheffield, Pa., a200 16 B 5
New Shoreham I., R. I. 10 J 5
Newsite, Ala., 109 42 F 4
New Smyrna, Fla., s.c.'95, 500 39 P 4
Newsoms, Va., a150 34 J 7
Newsoms Sta., Tenn. 41 H 2
New Springfield, O., a375 17 J 3
New Stanton, Pa., a200 16 C 6
New Stark, O., a125 17 C 3
Newstead, Ky. 40 A 7
New Store, Va., a100 34 F 6
New Straitsville, O., 2,782 18 F 5
New Suffolk, N. Y. 11 S 10
Newsville, Ga. 38 A 4
New Sweden, Me. (plantation), 707 6 G 2
New Sweden, Minn. 25 C 5
New Tazewell, Tenn. 41 O 2
New Texas, La., a300 45 F 5
Newton, Ala., 520 42 F 8
Newton (Co.), Ark., 9,950 44 F 3
Newton, Col. 53 O 3
Newton (Co.), Ga., 14,310 38 D 4
Newton (c.h.), Ga., a600 38 C 9
Newton (c.h.), Ill., 1,428 21 J 8
Newton (Co.), Ind., 8,803 19 B 3
Newton, Ind. Ty. 48 J 5
Newton (c.h.), Ia., s.c.'95, 3,213 28 G 4
Newton (c.h.), Kan., s.c. '95, 5,148 32 E 3
Newton, Mass. (town), s.c.'95, 27,590 9 D 3
Newton, Mass. (vil.), s.c. '95, 9,001 9 D 3
Newton, Mass. (on local map) 8 B 6
Newton, Miss., a450 43 F 6
Newton (Co.), Miss., 16,625 43 F 6
Newton (Co.), Mo., 22,108 31 Q 11
Newton, N. H., (town), 1,064 7 K 11
Newton (c.h.), N. J., s.c. '95, 3,426 14 E 1
Newton (c.h.), N. C., 1,038 36 G 3
Newton, O., a1,000 18 F 5
Newton, Pa. 16 E 3
Newton, Tenn. 41 L 3
Newton (Co.), Tex., 4,650 46 O 7
Newton (c.h.), Tex., a150 46 O 7
Newton, Utah, a225 54 K 1
Newton, W. Va., a125 35 D 3
Newton, Wis., a125 24 D 7
Newtonburg, Pa. 16 E 5
Newtonburg, Wis. 24 L 6
Newton Center, Mass. (village), s.c.'95, 1,812 9 D 3
Newton Cr., N. Y. 11 Q 13
Newton Factory, Ga., a200 38 D 5
Newton Falls, N. Y. 12 N 3
Newton Falls, O., 638 17 H 2
Newton Grove, N. C. 36 N 4

Newton Hamilton, Pa., 333.... 16 G 6
Newton Highlands, Mass. (village), s.c.'95, 1,913 ..... 9 D 3
Newton Hill, Mass. ..... 9 B 2
Newtonia, Mo., a400..... 31 D 11
Newton Jc., N. H..... 7 K 11
Newton Lower Falls, Mass. (village), s.c.'95, 692..... 9 C 3
Newton Sta., N. J. ..... 14 F 5
Newton Stewart, Ind., a100.... 19 C 8
Newtonsville, O., a275..... 18 B 6
Newton Upper Falls, Mass. (village), s.c.'95, 1,572..... 9 D 3
Newtonville, Ala. ..... 42 B 3
Newtonville, Ind., a200..... 19 C 9
Newtonville, Ia. ..... 28 K 3
Newtonville, Mass. (village), s.c. '95, 3,586 ..... 8 B 6
Newtooville, Mich. ..... 22 D 4
Newtonville, Miss. ..... 43 F 4
Newtonville, N. J..... 14 E 7
Newtonville, S. C..... 37 J 2
Newtown, Conn. (place), 850; (town), 3,539 ..... 10 B 4
Newtown, Ind., a300..... 19 B 4
Newtown, Ky., a200..... 40 H 4
Newtown, Mo., 303..... 30 F 4
Newtown, N. Y. (town) ..... 11 Q 14
Newtown, O., 552 ..... 18 D 8
Newtown, Pa., 1,213..... 15 N 6
Newtown Landing, Miss. ..... 43 C 6
Newtown Mills, Pa., a150..... 16 D 3
Newtown Square, Pa., a300.... 15 M 7
Newtown Sta., Conn. ..... 10 B 4
New Trenton, Ind., a125..... 19 G 6
New Trier, Minn., s.c.'95, 148.. 25 E 5
New Troy, Fla. ..... 39 L 2
New Troy, Mich., a275..... 23 H 14
New Tulare R., Cal. ..... 57 F 6
New Ulm (c.h.), Minn., s.c.'95, 4,790 ..... 25 C 5
New Ulm, Tex., n200..... 46 L 8
New Utrecht, N. Y. ..... 11 Q 15
New Vernon, N. J., a100..... 14 F 3
New Vernon, Pa. ..... 16 B 4
New Vienna, Ia., a425..... 28 L 2
New Vienna, O., 871..... 18 C 6
New Village, N. J., a200..... 14 D 3
Newville, Cal., a150..... 56 C 3
Newville, Ind., a225..... 19 G 2
Newville, N. Y., a150..... 12 N 6
Newville, O., a200..... 17 F 3
Newville, Pa., 1,562..... 15 H 6
Newville, Va., 309..... 34 J 6
Newville, W. Va., a100..... 35 E 3
New Vineyard, Me. (town), 660 6 C 6
New Virginia, Ia., s.c.'95, 297.. 28 F 5
New Washington, Ind., a275... 19 E 7
New Washington, O., 704..... 17 E 3
New Washington, Pa., 178..... 16 E 5
New Waterford, O., a700..... 17 J 3
New Water Pass, Ariz. ..... 55 B 5
New Waverly, Ind., a250..... 19 D 3
New Waverly, Tex., a200..... 46 M 7
New Wells, Mo. ..... 31 N 9
New Weston, O., a125..... 17 A 4
New Whatcom (c.h.), Wash., '90, 4,059; '97, a6,500..... 51 C 1
New Wilmington, Pa., 684..... 16 B 4
New Winchester, Ind., a125.... 19 C 5
New Winchester, O., a100..... 17 E 3
New Windsor, Col., 173..... 53 J 2
New Windsor, Ill., 477..... 20 E 3
New Windsor, Md., 414..... 33 H 2
New Windsor, N. Y., 614..... 11 M 11
New Woodstock, N. Y., a475... 12 L 6
New Year L., Nev. ..... 54 C 1
New York, Ia., a150..... 28 G 6
New York (Greater), N. Y., s.c. 1892, 2,985,422 ..... 11 Q 13
Bronx Borough, 1897, a135,000 ..... 11 R 12
Brooklyn Borough, 1897, a1,155,000 ..... 11 Q 14
Greater New York, '97, a3,400,000 ..... 11 Q 13
Manhattan Borough, 1897, a1,915,000 ..... 11 Q 13
Queens Borough, 1897, a125,000 ..... 11 R 14
Richmond Borough, 1897, a70,000 ..... 11 O 15
New York (Co.), N. Y., '90, 1,515,301 ..... 11 P 10
New York (c.h.), N. Y., '90, 1,515,301 ..... 11 P 10
New York, N. Y. (local map of) 11 Q 13
New York (State), U. S., '90, 5,997,853 ..... 5 L 2
New State (State), U. S. (large scale map of) 11-12-13
New York Bay, N. J..... 14 H 3
New York Mills, Minn., s.c.'95, 316 ..... 25 B 3
New York Mills, N. Y., 2,552.. 12 M 5
New Zion, S. C. ..... 37 J 4
Ney, O., a250 ..... 17 A 2
Ney, Pa. ..... 15 J 6
Ney, S. Dak. ..... 27 E 2
Neyland, Tex. ..... 46 M 4
Nez Perces (Co.), Idaho, 2,847. 50 C 3
Nez Perces Pass, Idaho. ..... 50 E 4
Niagara (Co.), N. Y., 62,491 .. 13 E 5
Niagara, N. Y. (town)..... 13 B 4
Niagara, N. Dak., a200 ..... 26 G 2
Niagara, Oreg. ..... 52 C 2
Niagara Escarpment, N. Y. ... 13 A 4
Niagara Falls, N. Y., '90, 5,502; '97, a20,000..... 13 E 5
Niagara Falls, N. Y. (on local map) ..... 13 A 4
Niagara Frontier (map of) .... 13 B 5
Niagara R., N. Y. ..... 13 D 5
Niagara R., N. Y. (on local map) ..... 13 B 4
Niangua, Mo., a100 ..... 31 G 10
Niangua R., Mo. ..... 31 G 9
Niantic, Conn., a1,000 ..... 10 G 4
Niantic, Ill., 639 ..... 20 G 6
Niantic, Mo. ..... 30 F 5
Niantic, Pa., a500 ..... 15 L 6
Niantic, R. I., a450 ..... 10 H 4
Niantic R., Conn. ..... 10 G 4
Nicasio, Cal., a400 ..... 56 C 4
Nic doit soe Pk., Ariz..... 55 D 2
Nicetown, Pa. ..... 15 M 1
Nichewang, Mass. ..... 8 F 3
Nichola, Ala., a225 ..... 42 B 7
Nicholas (Co.), Ky., 10,764 ... 40 H 4
Nicholas (Co.), W. Va., 9,309 . 35 E 4
Nicholasville (c.h.), Ky., 2,157 40 G 5
Nicholia, Idaho ..... 50 G 5
Nicholls, Ga., a175 ..... 38 F 9
Nicholls, La. ..... 45 K 8
Nichols, Conn., a200 ..... 10 C 5
Nichols, Ia., s.c.'95, 270 ..... 28 L 5
Nichols, Mich. ..... 23 L 13
Nichols, Minn. ..... 25 D 3
Nichols, Mo., a200 ..... 31 F 10
Nichols, Neb. ..... 29 C 2
Nichols, N. Y., a575 ..... 13 K 7
Nichols, Oreg. ..... 52 B 4
Nichols, S. C., a125 ..... 37 K 3
Nichols, Tex. ..... 46 K 9
Nicholson, Ga., a125 ..... 38 E 3
Nicholson, Miss., a125 ..... 43 E 10
Nicholson, N. C. ..... 36 L 3
Nicholson, N. Dak. ..... 26 G 3
Nicholson, Pa., 734 ..... 15 L 3
Nicholsonville, N. C. ..... 36 F 4
Nicholsville, Ala., a100 ..... 42 B 6
Nicholsville, O., a125 ..... 18 B 7
Nicholville, N. Y., a475 ..... 12 N 2
Nickatons L., Me. ..... 6 G 5
Nickel, Kan. ..... 32 C 4
Nickells Mills, W. Va. ..... 35 E 5
Nickellton, Mo. ..... 30 H 5
Nickelplate, O., a125 ..... 17 F 2
Nickelsville, Va. ..... 34 C 3
Nickerson, Kan., s.c.'95, 1,560 32 D 3
Nickerson, Minn. ..... 25 E 3
Nickleville, Pa., a125 ..... 16 C 4
Nicklow, W. Va. ..... 35 G 2
Nicktown, Pa., a250 ..... 16 E 5
Nicodemus, Kan. ..... 32 C 2
Nicolaus, Cal., a309 ..... 56 D 4
Nicollet, Minn., s.c.'95, 235 ... 25 C 5
Nicollet (Co.), Minn., s.c.'95, 14,299 ..... 25 C 5
Nida, Ind. Ty. ..... 48 K 6
Niebull, Wis. ..... 24 G 6
Nielly, Ga. ..... 38 F 8
Nielsville, Minn. ..... 25 A 2
Nigger Pt., N. Y. ..... 11 R 14
Nikhkak, Alaska ..... 58 M 6
Nikolski, Alaska ..... 58 E 10
Nila, Ala. ..... 42 E 1
Nile, Mo. ..... 31 J 10
Nile, N. Y., a225 ..... 13 F 7
Nile, Tex. ..... 46 K 7
Niles, Cal., a400 ..... 56 D 5
Niles, Ill., a400 ..... 21 B 8
Niles (Tp.), Ill. (local map)... 21 B 7
Niles, Ia. ..... 28 H 1
Niles, Kan. ..... 32 E 3
Niles, Mich., '90, 4,197; '97, a5,000 ..... 23 J 14
Niles, N. Y., a125 ..... 13 K 6
Niles, O., '90, 4,289; '97, a6,500 17 J 2
Niles, Wis., a250 ..... 24 K 6
Niles Center, Ill., a425 ..... 21 C 7
Niles Valley, Pa., a250 ..... 15 H 3
Nilwood, Ill., a375 ..... 21 F 7
Nimburg, Neb. ..... 29 H 2
Nimisilla, O., a250 ..... 17 G 3
Nimmo, Va. ..... 34 M 7
Nimmons, S. C. ..... 37 C 1
Nimrod, Minn. ..... 25 C 3
Nimshew, Cal. ..... 56 D 3
Nina, Ky. ..... 40 G 5
Nind, Mo. ..... 30 G 4
Ninemile, Mont. ..... 49 B 2
Nine Mile Valley, Ariz..... 55 C 2
Nineteen, S. C. ..... 37 C 2
Ninety-six, S. C., 445..... 37 E 3
Nineveh, Ind., a400 ..... 19 D 6
Nineveh, N. Y., a450..... 12 L 7
Nineveh, Pa., a200 ..... 16 B 7
Ninigret Pond, R. I. ..... 10 J 4
Ninnekah, Ind. Ty. ..... 48 G 5
Niobrara (c.h.), Neb., 633.. 29 G 1
Niobrara Ind. Res., Neb..... 29 G 1
Niobrara R., Neb. ..... 29 A 1
Niota, Ill., a150 ..... 20 C 4
Niotaze, Kan., a125 ..... 32 F 4
Nipmuc, R. I. ..... 10 J 3
Nippenicket Pond, Mass. ..... 9 D 5
Nipple Top, N. Y. ..... 12 P 3
Nipomo, Cal., 215 ..... 57 E 7
Nira, Ia. ..... 28 K 5
Nirvana, Mich., a125 ..... 23 K 10
Nisbet, Ala. ..... 42 F 3
Nisbet, Pa. ..... 15 H 4
Nishnabotna, Mo. ..... 30 B 4
Nishnabotna R., Mo. ..... 30 A 4
Niskayuna, N. Y. ..... 12 P 6
Nissifissit Hills, Mass. ..... 9 B 2
Nissitissit R., Mass. ..... 9 B 2
Nita, Cal. ..... 56 C 3
Nittany Mt., Pa. ..... 15 H 4
Nittayuma, Miss., a100 ..... 43 C 4
Niverville, N. Y., a375..... 12 P 7
Niwot, Col., a100 ..... 53 H 2
Nix, S. C. ..... 37 D 1
Nix, Tex. ..... 46 J 6
Nixa, Mo. ..... 31 F 10
Nixburg, Ala. ..... 42 E 5
Nixcorner, Wis. ..... 24 D 5
Nixon, Fla., a100 ..... 39 F 2
Nixon, Ind. Ty. ..... 48 K 6
Nixon, Miss. ..... 43 G 2
Nixooton, N. C. ..... 36 R 2
Nixonville, S. C. ..... 37 L 4
No Agua, N. Mex. ..... 55 J 2
Noah, Ga. ..... 38 G 5
Noah, Ind., a100 ..... 19 E 5
Noah, Miss. ..... 43 F 2
Noah, Tenn. ..... 41 J 3
Noank, Conn., a1,550 ..... 10 G 4
Noatak R., Alaska ..... 58 H 3
Noble, Cal. ..... 57 G 6
Noble, Ga. ..... 38 A 2
Noble (Co.), Ind., 23,359..... 19 F 2
Noble, Ill., 424 ..... 21 J 8
Noble, Ia. ..... 28 K 5
Noble, Kan. ..... 32 D 3
Noble, Ky. ..... 40 K 6
Noble, Mo. ..... 31 G 11
Noble, O. ..... 18 J 7
Noble (Co.), O., 20,753..... 18 G 5
Noble, Okla., a275 ..... 48 H 4
Noble (Co.), Okla. ..... 48 H 2
Nobleboro, Me. (town), 947.... 6 E 7
Noblea (Co.), Minn., s.c.'95, 11,905 ..... 25 B 6
Noblestown, Pa., a1,000 ..... 16 B 6
Noblesville (c.h.), Ind., 3,054.. 19 E 4
Nobleton, Wis. ..... 24 C 3
Nobob, Ky., a175 ..... 40 E 7
Nobscot, Mass. (vil.), s.c.'95, 176 9 C 3
Nobscot Hill, Mass. ..... 9 C 3
Nobska Point Light, Mass..... 9 F 6
Nocatee, Fla. ..... 39 N 8
Nockenut, Tex., a100 ..... 46 K 8
Nocona, Tex., 381 ..... 46 K 4
Nodaway, Ia., a200 ..... 28 D 6
Nodaway, Mo. ..... 30 C 5
Nodaway (Co.), Mo., 30,914.... 30 C 4
Nodaway R., Ia. ..... 28 D 6
Nodaway R., Mo. ..... 30 B 4
Nodena, Ark. ..... 44 M 3
Node Ranch, Wyo. ..... 50 P 7
Noel, Ia. ..... 28 M 4
Noel, Mo., a100 ..... 31 D 11
Noel, Okla. ..... 48 E 1
Noel, Va. ..... 34 J 5
Nogal, N. Mex. ..... 55 K 5
Nogales, Ariz., 1,194 ..... 55 E 7
Nojoqui, Cal. ..... 57 E 8
Nokesville, Va. ..... 34 H 3
Noko Man L., Minn. ..... 25 F 1
Nokomis, Ill., 1,305 ..... 21 G 7
Nolachucky R., Tenn. (see Nolichucky R.) ..... 41 Q 2
Nolan, Mich. ..... 23 M 9
Nolan, N. Mex. ..... 55 L 2
Nolan, Tex. ..... 47 G 5
Nolan (Co.), Tex., 1,573..... 47 G 5
Nolan, W. Va. ..... 35 B 5
Noland, Ark. ..... 44 K 2
Nolanville, Tex., a150 ..... 46 K 6
Nolen, Miss. ..... 43 E 2
Nolensville, Tenn., a200 ..... 41 H 3
Nolichucky R., Tenn. ..... 41 Q 2
Nolin, Ky., a175 ..... 40 E 5
Nolin, Oreg. ..... 52 F 1
Nolin Cr., Ky. ..... 40 D 6
No Mans Land I., Mass..... 8 L 7
Nome, Cape, Alaska ..... 58 G 4
Nona, Ga. ..... 38 E 5
Nona, Tex., a200 ..... 46 N 7
Nonaburg, Tenn. ..... 41 N 4
Noname Cr., N. Dak..... 26 A 3
No Name Key, Fla. ..... 39 O 13
Nonchalanta, Kan. ..... 32 B 3
Nonquitt, Mass. ..... 9 E 6
Nooksachk, Wash., a100 ..... 51 C 1
Nooksachk R., Wash. ..... 51 D 1
Noon Cr., Mont. ..... 49 H 1
Noonivak I., Alaska (see Nunivak I.) ..... 58 F 6
Noordeloos, Mich., a225 ..... 23 J 12
Nooseneck Hill, R. I., a300.... 10 J 3
Nogue Bay L., Wis. ..... 24 K 4
Nora, Fla. ..... 39 B 1
Nora, Ill., 309 ..... 20 F 1
Nora, Ind. ..... 19 D 5
Nora, Kan. ..... 32 D 4
Nora, Neb. ..... 29 F 3
Nora, Okla. ..... 48 J 3
Nora, S. Dak. ..... 27 H 4
Norah, La. ..... 45 H 7
Norah, S. C. ..... 37 D 1
Nora Springs, Ia., s.c.'95, 1,091 28 H 1
Norborne, Mo., 1,005 ..... 30 E 6
Norcatur, Kan., s.c.'95, 176... 32 B 2
Norcross, Ga., 713 ..... 38 C 4
Norcross, Me. ..... 6 F 4
Norcross, Minn. ..... 25 A 4
Nord, Cal., a100 ..... 56 C 3
Norden, Neb., a100 ..... 29 E 1
Norden, S. Dak. ..... 27 H 2
Norden, Wis. ..... 24 C 5
Nordhoff, Cal., 244 ..... 57 F 8
Nordhoff, N. J., a125..... 14 C 1
Nordland, Ia. ..... 28 G 1
Nordmont, Pa. ..... 15 K 4
Nordness, Ia. ..... 28 K 1
Nordyke, Nev. ..... 54 C 4
Norfield, Miss., a100 ..... 43 C 8
Norfolk, Conn. (town), 1,546... 10 C 2
Norfolk (Co.), Mass., s.c.'95, 134,819 ..... 9 D 4
Norfolk, Mass. (town), s.c.'95, 882 ..... 9 C 4
Norfolk, Mass. (village), s.c.'95, 560 ..... 9 C 4
Norfolk, Miss. ..... 43 D 1
Norfolk, Neb., '95, 3,038; '97, a5,000 ..... 29 G 1
Norfolk, N. Y., a300..... 12 M 2
Norfork, S. Dak. ..... 27 E 2
Norfolk, Va., '90, 34,871; '97, a50,000 ..... 34 L 7
Norfolk (Co.), Va., 77,038 .... 34 L 7
Norfolk, Va. (on local map).... 34 L 3
Norfolk Jc., Neb. ..... 29 G 1
Norona, N. J. ..... 14 D 8
Norma, Tenn. ..... 41 N 2
Norma, Tex. ..... 46 N 7
Normal, Ala. ..... 42 D 1
Normal, Ill., '90, 3,459; '97, a4,500 ..... 20 G 4
Normal, Ky., a150 ..... 40 L 4
Normal, Pa., a250 ..... 15 L 5
Normalville, Pa., a200 ..... 16 D 6
Norman, Cal. ..... 56 C 3
Norman, Ia., a100 ..... 28 G 1
Norman, Minn. ..... 25 A 2
Norman (Co.), Minn., s.c.'95, 13,470 ..... 25 A 2
Norman, Mo. ..... 31 J 9
Norman, Neb., a100 ..... 29 F 3
Norman, N. Dak. ..... 26 H 3
Norman, O., a225 ..... 17 E 4
Norman (c.h.), Okla., 787..... 48 H 4
Norman, Wis. ..... 24 L 6
Normanda, Ind., a150 ..... 19 D 4
Normandy, Ky. ..... 40 F 4
Normandy, Mo., a150 ..... 30 L 3
Normandy, Tenn., a125 ..... 41 J 4
Normanna, Tex. ..... 46 K 9
Normanock, N. J. ..... 14 E 1
Norman Sta., Ind. ..... 19 D 7
Normans Woe Rock, Mass .... 9 F 2
Normantown, Ill. ..... 20 J 2
Normantown, W. Va., a100..... 35 E 3
Noroton, Conn., a450 ..... 10 A 5
Noroton Heights, Conn., a350.. 10 B 5
Norphlet, Ark. ..... 44 G 8
Norridgewock, Me. (town), 1,656 ..... 6 D 6
Norrie, Col. ..... 53 E 4
Norrie, Wis., a200 ..... 24 H 5
Norriego Pt., Fla. ..... 39 C 2
Norris, Ill., a250 ..... 20 E 4
Norris, Ia. ..... 28 J 2
Norris, Miss. ..... 43 F 6
Norris, Mo. ..... 31 E 7
Norris, Mont. ..... 49 E 4
Norris, Mt., Wyo. ..... 50 Q 2
Norris City, Ill., 223..... 21 J 10
Norris Cut, Fla. ..... 39 Q 11
Norris Geyser Basin, Wyo..... 50 J 5
Norristown (c.h.), Pa., '90, 19,791; '97, a23,000..... 15 M 6
Norrisville, Md., a102 ..... 33 K 1
Norrisville, Mich., a100 ..... 23 K 8
Norse, Tex. ..... 46 K 6
Norseville, Wis. ..... 24 E 5
North, Ala. ..... 42 E 2
North, Ind., a200 ..... 19 G 7
North, Mo. ..... 31 E 8
North, S. C., a200 ..... 37 F 4
North Abington, Mass. (village), s.c.'95, 2,171 ..... 9 E 4
North Acton, Mass. ..... 9 C 2
North Acton Jc., Mass ..... 9 C 2
North Adams, Mass. (city), s.c. '95, 19,135 ..... 8 B 2
North Adams, Mich., 504..... 23 M 14
North Agate Bay, Minn..... 25 F 2
North Alton, Ill., 762..... 21 E 8
North Amherst, Mass. (village), s.c.'95, 688 ..... 8 D 3
North Amherst, O., 1,648..... 17 F 2
North Amherst Sta., Mass..... 8 E 3
North Amity, Me. ..... 6 H 4
Northampton, Ill. ..... 20 F 4
Northampton (c.h.), Mass. (city), s.c.'95, 16,746 ..... 8 D 3
Northampton, N. Y., a200..... 12 O 5
Northampton (Co.), N. C., 21,242 ..... 36 P 2
Northampton, Pa., a775..... 15 M 5
Northampton (Co.), Pa., 84,220 15 M 5
Northampton (Co.), Va., 10,313. 34 M 6
North Andover, Mass. (town), s.c.'95, 3,569 ..... 9 D 2
North Andover, Mass. (village), s.c.'95, 1,006 ..... 9 D 2
North Andover, Wis. ..... 24 D 9
North Andover Depot, Mass., s.c.'95, 2,563 ..... 9 D 2
North Anna R., Va. ..... 34 H 4
North Anna River, Va. (battlefield) ..... 34 H 4
North Anson, Me., a500..... 6 D 6
North Argyle, N. Y., a200..... 12 Q 5
North Arm of St. Andrews Bay, Fla. ..... 39 E 2
North Ashburnham, Mass. (village), s.c.'95, 141 ..... 8 G 2
North Ashford, Conn., a150.... 10 G 2
North Attleboro, Mass. (town), s.c.'95, 6,576 ..... 9 C 5
North Attleboro, Mass. (vil.), s.c.'95, 5,153 ..... 9 C 5
North Auburn, O., a100..... 17 E 3
North Aurora, Ill., a250..... 20 J 2
North Baldface (Mt.), N. H.... 7 K 6
North Baltimore, O., 2,857..... 17 C 2
North Bancroft, Me. ..... 6 G 4
North Bangor, N. Y., a450..... 12 O 2

North Barrington, N. H. 7 K 9
North Bass L., O. 17 E 1
North Bay, N. Y., a350. 12 L 5
North Bay, Wis. 24 M 4
North Bench, Fla. 39 K 7
North Bear Cr., Col. 53 O 7
North Bedford, Ind. 19 C 6
North Bellingham, Mass. (village), s.c.'95, 423. 9 C 4
North Bend, Miss. 43 F 5
North Bend, Neb., 807. 29 H 2
North Bend, O., a850. 18 A 8
Northbend, Pa., a500. 16 G 4
Northbend, Wash. 51 D 2
Northbend, Wis. 24 D 6
North Bennington, Vt., a1,000. 7 B 11
North Benton, O., a200. 17 H 3
North Bergen (Tp.), N. J. 14 C 2
North Berwick, Me. (town), 1,803. 6 B 9
North Beverly, Mass. (part of Beverly). 9 E 2
North Beverly Sta., Mass. 9 E 2
North Billerica, Mass. (vil.), s.c.'95, 1,191. 9 C 2
North Bingham, Pa., a100. 16 G 3
North Birmingham, Ala. 42 D 3
North Blandford, Mass. (vil.), s.c.'95, 108. 8 B 4
North Bloenheim, N. Y., a625. 12 N 7
North Bloomfield, Cal., 497. 56 E 3
North Bloomfield, Conn. 10 E 2
North Bloomfield, N. Y., a225. 13 G 6
North Bloomfield, O., a750. 17 J 2
North Boggy (river), Ind. T. 48 K 5
North Bolton, N. Y. 12 P 4
Northboro, Ia., a105. 28 C 6
Northboro, Mass. (town), s.c. '95, 1,910. 9 B 3
Northboro, Mass. (village), s.c. '95, 1,390. 9 B 3
Northbow, N. H. 7 H 10
Northboylston, N. Y. 12 L 4
North Bradford, Me. 6 F 5
North Bradley, Mich., a250. 23 N 10
Northbranch, Cal. 56 E 4
Northbranch, Ia. 28 D 4
Northbranch, Kan. 32 D 2
North Branch, Mich., 705. 23 P 11
North Branch, Minn., s.c.'95, 1,111. 25 E 4
North Branch, N. H. 7 F 10
Northbranch, N. J., a200. 14 F 3
North Branch Depot, N. J., a100 14 F 3
North Branch, N. Y., a100. 11 M 8
North Branch of Chicago R., Ill. 21 C 8
North Branch of Forked R., N. J. 14 G 6
North Branch of Metedeconk R., N. J. 14 G 5
North Branch of Milk R., Mont. 49 C 1
North Branch of Potomac R., W. Va. 35 H 2
North Branch of Wild Horse Cr., Ind. Ty. 48 G 5
North Branch of Willow Cr., Oreg. 52 F 1
North Branford, Conn. (place), a350; (town), 825. 10 E 4
Northbridge, Mass. (town), s.c. '95, 5,286. 9 B 4
Northbridge, Mass. (village), s.c. '95, 922. 9 B 4
Northbridge Center, Mass. (village), s.c.'95, 343. 9 B 4
North Bridgeport, Conn. 10 E 5
North Bridgton, Me., a275. 6 B 7
North Bristol, O., a225. 17 J 2
North Bristol, Wis. 24 H 8
North Broadalbin, N. Y., a100. 12 O 5
Northbrook, N. C. 36 F 3
North Brookfield, Mass. (town), s.c.'95, 4,635; (village), s.c. '95, 4,635. 8 F 3
North Brookfield, N. Y., a375. 12 M 6
North Brother I., N. Y. 11 Q 13
North Buenavista, Ia., a175. 28 L 2
North Cairo, Ill. 21 G 11
North Calais, Vt. 7 E 5
North Cambridge, Mass. 9 D 3
North Cameron, N. Y. 13 H 7
North Canton, Conn., a175. 10 D 2
North Cape, Mich. 23 P 14
North Cape, O. 17 D 1
North Carolina (State), U. S., '90, 1,617,947. 5 L 3
North Carolina (State), U. S., (large scale map of). 36
Northcarrollton, Miss. 43 E 3
North Carter Mt., N. H. 7 K 5
North Carver, Mass. (village), s.c.'95, 260. 9 E 5
North Castle, N. Y. 11 O 13
North Castle, N. Y. (town). 11 O 13
North Channel, Mich. 23 Q 7
North Channel, Wis. 24 E 1
North Charlestown, N. H., a150 7 E 9
North Chatham, N. H. 7 K 6
North Chatham, N. Y., a200. 12 P 7
North Chelmsford, Mass. (vil.), s.c.'95, 1,112. 9 C 2
North Chemung, N. Y., a150. 13 J 7
North Chester, Mass. 8 C 3
North Chicago, Ill., a1,500. 20 K 1
North Chichester, N. H. 7 J 9
North Chili, N. Y., a250. 13 G 5
North Clarendon, Pa., a1,100. 16 D 3
North Clarendon, Vt. 7 C 8
North Clinton, Mo. 31 E 8
North Clove, N. Y. 11 O 10
North Clymer, N. Y. 13 C 7
North Cohasset, Mass. 8 F 7
North Coloerton, N. Y., a150. 13 H 6
North Colebrook, Conn., a175. 10 C 1
North Colesville, N. Y., a125. 12 L 7
North Collins, N. Y., 636. 13 E 6
North Concord, Vt. 7 G 5
North Conway, N. H. (vil.), 555. 7 K 6
North Coronado, Cal. 57 E 9
Northcote, Minn., a100. 25 A 1
Northcott, Kan. 32 G 3
Northcove, Wash. 51 A 3
North Cr., Wyo. 50 L 7
North Craftsbury, Vt. 7 E 4
North Cranmers Hill, N. J., a800 14 D 6
North Crandon, Wis. 24 J 3
Northcreek, N. Y., a450. 12 O 4
North Creek, O., a200. 17 B 2
North Cromwell, Conn. 10 E 3
North Cuba, N. Y., a100. 13 F 7
North Cucamonga, Cal. 57 H 8
North Cutler, Me. 6 J 6
North Dakota (State), U. S., '90, 182,719. 5 F 1
North Dakota (State), U. S. (large scale map of). 26
North Dana, Mass. (village), s.c.'95, 407. 8 F 3
North Danville, N. H. 7 K 11
North Danville, Vt. 7 F 5
North Dartmouth, Mass. (vil.), s.c.'95, 285. 9 D 6
North Dartmouth Sta., Mass. 9 D 6
North Decatur, Ga. 38 C 4
North Detroit, Mich., a250. 23 P 13
North Dexter, Me. 6 E 5
North Dighton, Mass. 9 D 5
North Dighton Sta., Mass. 9 D 5
North Dismal R., Neb. 29 C 2
North Dixmont, Me. 6 E 6
North Dome, Cal. 56 K 4
North Dome, N. Y. 11 R 8
North Dorchester, N. H. 7 F 7
North Dorr, Mich., a125. 23 K 12
North Dorset, Vt., a175. 7 B 9
North Dover, O., a175. 17 F 1
North Dumbarton, N. H. 7 H 10
North Duxbury, Mass. 9 F 4
North Duxbury, Vt. 7 C 5
Northeast, Md., 1,249. 33 M 2
Northeast, Pa., 1,538. 16 C 2
North East Branch of Cape Fear R., N. C. 36 O 5
Northeast Carry, Me. 6 D 4
North Eastham, Mass. (village), s.c.'95, 106. 8 O 5
Northeast Harbor, Me., a250. 6 H 8
North Easton, Mass. (village), s.c. '95, 2,937. 9 D 4
North East Pass, La. 45 L 8
North Eaton, O., a100. 17 G 2
North Edisto R., S. C. 37 H 6
North Edmeston, N. Y., a175. 12 M 6
North Egremont, Mass. 8 A 4
Northelm, Wis. 24 L 7
North Elba, N. Y., a450. 12 P 3
North English, Ia., s.c.'95, 592. 28 J 4
North Enid, Okla., a1,000. 48 G 2
Northern, Ga. 38 F 5
Northern Cheyenne Ind. Res., Mont. 49 K 4
North Escanaba, Mich. 22 G 6
North Evans, N. Y., a300. 13 E 6
North Fabius R., Mo. 30 H 4
North Fairfax, Vt. 7 C 3
North Fairfield, O., a650. 17 E 2
North Fair Haven, N. Y. 13 J 5
North Falmouth, Mass. (village), s.c.'95, 183. 9 F 6
North Farmington, Mich. 23 P 12
North Fayston, Vt. 7 C 5
North Fenton, N. Y., a175. 12 L 7
North Ferrisburg, Vt., a525. 7 B 5
Northfield, Conn., a750. 10 C 3
Northfield, Ind., a150. 19 D 4
Northfield, Ia. 28 L 5
Northfield, Kan. 32 A 2
Northfield, Me. (town), 143. 6 H 6
Northfield, Mass. (town), s.c. '95, 1,851; (vil.), s.c.'95, 822. 8 E 2
Northfield, Minn., s.c.'95, 3,156 25 D 5
Northfield, N. H. 7 H 9
Northfield, N. Y. 12 M 7
Northfield, N. Y. (town). 11 O 15
Northfield, O., a150. 17 G 2
Northfield, Tex. 47 G 3
Northfield, Vt. (town), 2,628; (village), 1,222. 7 D 6
Northfield, Wis. 24 D 6
Northford, Conn., a700. 10 D 4
Northford Sta., Conn. 10 D 4
Northfork, Cal. 56 F 5
Northfork, Ky., a200. 40 J 3
North Fork, Mo. 30 H 5
North Fork, Mont. 49 G 1
Northfork, Nev. 54 G 1
North Fork, Oreg. 52 G 1
Northfork, Tenn. 41 E 2
North Fork Bayou Pierre, Miss. 43 C 6
North Fork Bear Cr., Ia. 28 H 4
North Fork Mt., W. Va. 35 H 3
North Fork of Bad R., S. Dak. 27 C 2
North Fork of Big Blue R., Neb. 29 F 3
North Fork of Big Hole or Wisdom R., Mont. 49 C 1
North Fork of Big Salt R., N. Dak. 26 G 1
North Fork of Birch Cr., Alaska. 58 R 1
North Fork of Birch Cr., Mont. 49 D 1
North Fork of Blue Earth R., Minn. 25 C 5
North Fork of Canadian R., Okla. 48 E 2
North Fork of Cannon Ball R., N. Dak. 26 R 3
North Fork of Conche R., Tex. 47 E 5
North Fork of Corn Cr., Ariz. 55 E 3
North Fork of Cut Bank Cr., Mont. 49 D 1
North Fork of Day R., Oreg. 52 F 1
North Fork of Double Mountain R., Tex. 47 F 4
North Fork of Edisto R., S. C. 37 F 4
North Fork of Elkhorn R., Neb. 29 G 1
North Fork of Feather R., Cal. 56 D 3
North Fork of Flathead R., Mont. 49 E 1
North Fork of Grand R., S. Dak. 27 B 1
North Fork of Gunnison R., Col. 53 C 5
North Fork of Holston R., Va. 34 D 3
North Fork of Kentucky R., Ky. 40 K 6
North Fork of King R., Cal. 57 G 5
North Fork of Malheur R., Oreg. 52 G 2
North Fork of Moreau R., S. Dak. 27 A 1
North Fork of Paint Cr., O. 18 D 6
North Fork of Park R., N. Dak. 26 G 1
North Fork of Potomac R., W. Va. 35 H 3
North Fork of Red Bank Cr., Pa. 16 D 4
North Fork of Red R., Okla. 48 D 4
North Fork of Red R., Tex. 47 G 2
North Fork of Saline R., Ill. 21 J 10
North Fork of Shenandoah R., Va. 34 F 3
North Fork of Snake R., S. Dak. 27 F 1
North Fork of Sun R., Mont. 49 D 2
North Fork of Tombigbee R., Miss. 43 H 3
North Fork of Willow Cr., Ill. 21 K 7
North Fox I., Mich. 22 K 7
North Framington, Mass. 9 C 3
North Franklin, Conn., a200. 10 G 3
North Freedom, Wis., s.c.'95, 420. 24 G 8
North Freeman, Me. 6 C 6
Northgage, N. Y., a100. 12 M 5
North Galveston, Tex., a575. 46 N 8
North Galway, N. Y., a100. 12 O 5
North Garden, Va. 34 F 5
North Georgetown, O., a300. 17 H 3
North Germantown, N. Y., a375 12 P 7
North Grafton, Mass. (vil.), s.c. '95, 1,783. 9 B 4
North Granby, Conn., a400. 10 D 2
North Grantham, N. H. 7 F 8
North Granville, N. Y., a375. 12 Q 5
North Greece, N. Y. 13 G 5
North Greenfield, N. Y. 12 P 5
North Greenfield, Wis., a1,000. 24 L 9
North Greenwich, N. Y., a300. 12 Q 5
North Grosvenor Dale, Conn., a2,500. 10 H 2
North Groton, N. H. 7 G 7
Northgrove, Ind., a150. 19 E 3
North Guilford, Conn., a500. 10 E 4
North Guilford, Me. 6 E 5
North Hamden, N. Y. 12 M 7
North Hamlin, N. Y. 13 G 5
North Hampton, N. H. (town), 804. 7 L 11
North Hampton, O., a125. 18 B 5
North Hannibal, N. Y., a150. 13 J 5
North Hanover, Mass. (vil.), s.c.'95, 421. 9 E 4
North Hanson, Mass. 9 E 4
North Hanson Sta., Mass. 9 E 4
North Harlowe, N. C. 36 Q 5
North Harpersfield, N. Y., a100 12 N 7
North Hartland, N. Y. 13 E 5
North Hartland, Vt., a200. 7 E 8
North Hatfield, Mass. (vil.), s.c.'95, 292. 8 D 3
North Haven, Conn. (place), a1,250; (town), 1,802. 10 D 4
North Haven, Me. (town), 552. 6 F 7
North Haverhill, N. H., a100. 7 G 6
North Hebron, N. Y., a200. 12 Q 5
North Hector, N. Y., a300. 13 J 6
North Hempstead, N. Y. (town) 11 S 15
North Henderson, Ill., 275. 20 E 3
North Hero (c.h.), Vt. (town), 550. 7 A 3
North Hero I., Vt. 7 A 3
North Hillsdale, N. Y. 12 Q 7
North Holderness, N. H. 7 H 8
North Hoosick, N. Y., a300. 12 Q 6
North Hope, Pa., a200. 16 C 4
North Hudson, N. Y., a250. 12 P 4
North Huron, N. Y., a100. 13 J 5
North Hydepark, Vt. 7 D 4
North Industry, O., a300. 17 H 3
North Inlet, S. C. 37 K 5
North Jackson, O., a100. 17 J 2
North Jackson, Pa. 15 L 3
North Jasper, N. Y. 13 G 7
North Java, N. Y., a300. 13 F 6
North Java Sta., N. Y. 13 F 6
North Jay, Me., a200. 6 C 6
North Jefferson, Mo. 30 H 7
North Jetty, Fla. 39 K 5
North Judson, Ind., 572. 19 C 2
North Kansas City, Mo. 30 C 2
North Kent, Conn. 10 B 2
Northkeys, Md. 33 J 4
North Kingsville, O., a350. 17 J 1
North Kortright, N. Y., a225. 12 N 7
North L., N. Y. 12 N 4
North La., Wis. 24 D 10
Northland, Minn. 25 A 1
North Lansing, Mich. 23 M 12
North Lansing, N. Y., a200. 13 K 6
North Lawrence, N. Y., a500. 12 N 2
North Lawrence, O., 837. 17 G 3
North Lee, Me. 6 G 5
North Leeds, Wis. 24 H 8
North Leominster, Mass. (vil.), s.c.'95, 958. 8 G 2
North Leverett, Mass. (vil.), s.c.'95, 183. 8 E 2
North Lewisburg, O., 866. 17 C 4
North Lexington, Mass. 9 C 3
North Lexington, Mo. 30 E 6
North Liberty, Ind., a450. 19 D 1
North Liberty, Ia., a100. 28 K 4
North Liberty, O., a200. 17 F 3
North Liberty, Pa., a125. 16 B 4
North Lima, O., a375. 17 J 3
North Lindale, O. 18 G 8
North Litchfield, N. Y., a250. 12 M 5
North Littleton, N. H. 7 G 5
North Littleton Sta., Mass. 9 C 2
North Londonderry, N. H., a250 7 J 11
North Long Branch, N. J., a300 14 J 4
North Loup, Neb., 386. 29 F 2
North Loup R., Neb. 29 D 1
North Lovell, Me. 6 B 7
North Lyme, Conn., a150. 10 F 4
North Lyndon, Me. 6 G 2
North Madison, Conn., a300. 10 E 4
North Madison, Ind., a500. 19 F 7
North Madison, O., a125. 17 H 1
North Mam. Col. 53 C 4
North Manchester, Ind., 2,384. 19 E 2
North Manistique L., Mich. 22 K 5
North Manitou Island, Mich., a100. 23 K 7
North Manitou I., Mich., a100. 23 K 7
North Manlius, N. Y., a200. 12 L 5
North Marshfield, Mass. (vil.), s.c.'95, 240. 9 E 4
North McGregor, Ia., s.c.'95, 589. 28 L 1
North Mehoopany, Pa., a500. 15 L 3
North Middleboro, Mass. (vil.), s.c.'95, 478. 9 E 5
North Middletown, Ky., 496. 40 H 4
North Milwaukee, Wis. 24 L 8
North Mont Mt., N. H. 7 K 6
North Monroe, N. H. 7 G 5
North Monroeville, O., a175. 17 E 2
North Montpelier, Vt. 7 E 5
North Morenci, Mich., a100 23 N 14
North Mountain, W. Va. 35 K 1
North Mt., N. Y. 11 S 8
North Mt., Pa. 15 K 4
North Mt., Va. 34 C 6
North Mt., Va. 34 D 5
North Mt., Va. 34 F 3
North Mt., W. Va. 35 J 3
North Muskegon, Mich., 1,593. 23 J 11
North Nassau, N. Y., a200. 12 Q 6
North Natick, Mass. (vil.), s.c. '95, 237. 9 C 3
North Newport, N. H. 7 F 9
North New Portland, Me. 6 C 6
North Newry, Me. 6 B 6
North New Salem, Mass. 8 E 2
North Norway, Me. 6 B 7
North Norwich, N. Y., a175. 12 L 6
North Ogden, Utah, a1,225. 54 L 1
North Ontario, Cal., a300. 57 H 8
North Orange, Mass. (town), s.c.'95, 127; (vil.), s.c.'95, 127 8 E 2
North Orwell, Vt. 7 A 7
North Oxford, Mass. (vil.), s.c. '95, 220. 8 G 4
North Park, Col. 53 F 1
North Pass (L.H.), La. 45 L 8
North Paterson, N. J., a150. 14 H 2
North Peak, Ariz. 55 D 4
North Pembroke, Mass. (vil.), s.c.'95, 221. 9 E 4
North Penobscot, Me. 6 F 6
North Peoria, Ill., 1,086. 20 F 4
North Pepperell, Mass. 9 B 2
North Perham, Me. 6 G 2
North Perry, Me. 6 J 7
North Petersburg, N. Y., a200. 12 Q 6
North Pharsalia, N. Y., a275. 12 L 6
North Pilot Butte, Wyo. 50 K 8
North Pinegrove, Pa. 16 D 4
North Pitcher, N. Y., a150. 12 L 6
North Plain, Conn., a250. 10 F 4
North Platte (c.h.), Neb., 3,055 29 D 2
North Platte R., Col. 53 F 1
North Platte R., Neb. 29 B 2
North Platte R., Wyo. 50 N 7
North Platte R., Middle Fork of, Wyo. 50 N 7
North Platte R., S. Fork of, Wyo. 50 N 7
North Pleasureville, Ky., 194. 40 F 4
North Plymouth, Mass. (vil.), s.c.'95, 550. 9 E 5
North Plympton, Mass. 9 E 5
Northpoint, Ark. 44 G 5
Northpoint, Md. 33 K 3
North Point Grove, R. I. 10 K 3
North Pomona, Cal. 57 H 8
North Pond, Conn. 10 F 3
North Pond, Mass. 9 B 4
Northport, Ala., 413. 12 B 4
Northport, Me. (town), 691. 6 E 7
Northport, Mich., 301. 23 K 7
Northport, N. Y., a1,900. 11 Q 10
Northport, Wash., a250. 51 H 1

Northport
Northport, Wis., a200 ..... 24 J 6
Northport Bay, Mich. ..... 23 K 7
Northport Bay, N. Y. ..... 11 Q 10
Northport Pt., Mich. ..... 23 K 7
North Powder, Oreg., 185 ..... 52 G 1
North Powder R., Oreg. ..... 52 G 2
North Pownal, Vt. (town), 670. 7 B 11
North Prairie, Minn. ..... 25 C 4
North Prairie, Wis., a200 ..... 24 K 9
North Prescott, Mass. (vil.), s.c.'95, 210 ..... 8 E 3
North Prong of Saint Marys R., Fla. ..... 39 M 2
North Pt., Md. ..... 33 K 3
North Pt., Mich. ..... 23 P 7
North Pt., R. I. ..... 10 K 3
North R., Ala. ..... 42 B 4
North R., Fla. ..... 39 O 2
North R., Ia. ..... 28 E 5
North R., Mass. ..... 9 E 4
North R., Mo. ..... 30 J 5
North R., N. J. ..... 14 H 3
North R., N. C. ..... 36 R 2
North R., N. C. ..... 36 Q 5
North R., Wash. ..... 51 B 3
North R., W. Va. ..... 35 J 2
North Randolph, Vt. ..... 7 D 7
North Raynham, Mass. (vil.), s.c.'95, 528 ..... 9 D 5
North Reading, Mass. (town), s.c.'95, 835 ..... 9 D 2
North Reading, Mass. (vil.), s.c.'95, 835 ..... 9 D 2
North Redwood, Minn., a100.. 25 B 5
North Rehoboth, Mass. ..... 9 D 5
North Richmond, N. H. ..... 7 E 11
North Richmond, O., a200..... 17 J 1
Northridge, N. Y., a200 ..... 13 E 5
North Ridgeville, O., a500 .... 17 F 2
North River, N. Y., a375..... 12 O 4
North River, Va. ..... 34 E 4
Northriver Mills, W. Va. ..... 35 K 2
North Robinson, O., 257 ..... 17 E 3
North Rochester, N. H. ..... 7 K 9
North Rome, Pa., a225 ..... 15 K 3
North Rose, N. Y., a275 ..... 13 J 5
North Royalton, O., a200 ..... 17 G 2
North Rumford, Me. ..... 6 B 6
Northrup, Tex. ..... 46 K 7
North Rupert, Vt. ..... 7 B 9
Northrups, N. J. ..... 14 F 1
North Rutland, Mass. ..... 8 G 3
North Saint Paul, Minn., s.c. '95, 1,020 ..... 25 D 4
North Salem, Ind., 505 ..... 19 C 5
North Salem, Mass. (part of Salem) ..... 9 E 2
North Salem, N. H. ..... 7 K 11
North Salem, N. Y., a500..... 11 P 9
North Sanbornton, N. H. ..... 7 H 8
North San Diego, Cal. ..... 57 H 10
North Sandwich, N. H. ..... 7 J 7
North Sanford, N. Y., a225 ... 12 M 7
North San Juan, Cal., 303..... 56 D 3
North Santee Inlet, S. C. ..... 37 K 5
North Saugus, Mass. (vil.), s.c. '95, 183 ..... 9 E 3
North Scituate, Mass. (vil.), s.c.'95, 796 ..... 9 E 4
North Scituate, R. I., a700 .... 10 J 2
North Scriba, N. Y. ..... 13 K 5
North Sedgwick, Me. ..... 6 F 7
North Sewickly, Pa. ..... 16 B 5
North Sheffield, O., a150 ..... 17 J 1
North Sherburne, Vt. ..... 7 C 8
North Shrewsbury, Vt. ..... 7 C 8
North Skunk R., Ia. ..... 28 G 4
North Solon, O., a125 ..... 17 H 2
North Sparta, N. Y. ..... 13 G 6
North Spencer, N. Y. ..... 13 J 7
North Spring, W. Va., a100.... 35 C 5
North Springfield, O., a150 .... 17 H 2
North Springfield, Pa., a150 ... 16 A 2
North Springfield, Vt. ..... 7 D 9
North Springs, Tenn. ..... 41 K 2
Norths Ranch, Nev. ..... 54 E 1
North Stamford, Conn., a600... 10 A 5
Northstar, Mich., a300 ..... 23 N 11
North Star, O., a125..... 17 A 4
North Sterling, Conn. ..... 10 H 2
North Stonington, Conn. (place), a250; (town), 1,463.. 10 H 4
North Stoughton, Mass. (vil.), s.c.'95, 146 ..... 9 D 4
North Strait, Alaska ..... 58 N 7
North Stratford Jc., N. H. .... 7 H 4
North Sudbury, Mass. (village), s.c.'95, 162 ..... 9 C 3
North Sulphur Fork, Tex. ..... 46 M 4
North Sutton, N. H. ..... 7 G 9
North Syracuse, N. Y., a225.. 12 K 5
North Takoma, Md. ..... 33 C 3
North Tarrytown, N. Y., 3,179. 11 P 9
North Tarrytown, N. Y. (on local map) ..... 11 N 13
North Temescal, Cal. ..... 56 K 2
North Thetford, Vt. ..... 7 F 7
North Tisbury, Mass. (village), s.c.'95, 229 ..... 9 C 6
North Tiverton, R. I. ..... 10 L 3
North Tonawanda, N. Y., '90, 4,793; '97, a7,500 ..... 13 E 5
North Tonawanda, N. Y. (on local map) ..... 13 C 5
North Topeka, Kan. ..... 32 G 2
North Towanda, Pa., a250 ..... 15 J 3
North Troy, Vt. (village), 600 7 E 3
North Truro, Mass. (village), s.c.'95, 217 ..... 8 O 4
North Tunbridge, Vt. ..... 7 E 7
North Twin L., Wis. ..... 24 H 2
North Twin Mt., N. H. ..... 7 H 6
Northumberland, N. H. (town), 1,356 ..... 7 H 4
Northumberland, N. Y. ..... 12 P 5
Northumberland, Pa., 2,741.... 15 J 5
Northumberland (Co.), Pa., 74,638 ..... 15 J 5
Northumberland (Co.), Va., 7,885 34 L 5
North Underhill, Vt. ..... 7 C 4
North Uniontown, O., a100 .... 18 D 6
North Unity, Mich. ..... 23 J 8
North Uxbridge, Mass. (vil.), s.c.'95, 774 ..... 9 B 4
Northvale, N. J., a150 ..... 14 J 1
North Valley, Wis. ..... 24 A 4
North Vassalboro, Me. ..... 6 D 7
North Vernon, Ind., 2,012 .... 19 E 6
North Versailles (Tp.), Pa. .... 16 G 2
Northview, Mo. ..... 31 F 10
North Viking, N. Dak. ..... 26 E 2
Northville, Conn., a150 ..... 10 B 3
Northville, Ill., a100 ..... 20 H 2
Northville, Mass. (vil.), s.c.'95, 205 ..... 9 E 4
Northville, Mich., 1,573 ..... 23 P 13
Northville, N. Y., 792 ..... 12 O 5
Northville, Okla. ..... 48 F 3
Northville, S. Dak., s.c.'95, 146 27 F 1
Northville, Tenn. ..... 41 M 3
North Vineland, N. J., a275.... 14 D 7
North Wakefield, N. H. ..... 7 K 8
North Walden, Vt. ..... 7 F 5
North Wales, Pa., 1,060 ..... 15 M 6
North Warren, Me. ..... 6 E 7
North Warren, Pa. ..... 16 D 3
North Washington, Ia., a150... 28 J 1
North Washington, O., a275 ... 17 C 3
North Washington L., N. Dak.. 26 F 2
North Waterboro, Me. ..... 6 B 8
North Waterford, Me. ..... 6 B 7
North Weare, N. H. ..... 7 H 10
North Webster, Ind., a250 .... 19 E 2
Northwest, O. ..... 17 A 1
Northwest, Va. ..... 34 L 7
Northwest Branch of Black R., Va. ..... 34 K 1
North West Cape, Fla. ..... 39 O 12
North Westchester, Conn. .... 10 F 3
North Western, N. Y., a200.... 12 M 5
North West Harb., Md. ..... 33 F 6
North Westport, Mass. (village), s.c.'95, 392 ..... 9 D 6
North West Pt., N. Y. ..... 11 R 15
North Weymouth, Mass. (vil.), s.c.'95, 1,503 ..... 9 E 4
North Wheeler, Mich., a100 .. 23 N 11
North Wichita R., Tex. ..... 47 H 4
North Wilbraham, Mass. (vil.), s.c.'95, 476 ..... 8 E 4
North Wilkesboro, N. C., a400. 36 G 2
North Wilmington, Mass. (vil.), s.c.'95, 243 ..... 9 D 2
North Wilna, N. Y., a300 ..... 12 L 3
North Wilton, Conn., a250 .... 10 B 5
North Windham, Conn., a300.. 10 G 3
North Windham, Me. ..... 6 C 8
North Windham, Vt. ..... 7 C 10
North Wisconsin Jc., Wis. .... 24 A 5
North Woburn, Mass. (village), s.c.'95, 1,047 ..... 9 D 2
North Wolcott, N. Y., a100 ... 13 J 5
North Wolcott, Vt. ..... 7 E 4
Northwood (e.h.), Ia., s.c.'95, 1,133 ..... 28 G 1
Northwood, N. H. (town), 1,478 7 K 10
Northwood, N. Y. ..... 12 M 5
Northwood, N. Dak., a775 .... 26 G 2
North Woodbury, Conn., a600.. 10 C 3
Northwood Ridge, N. H. ..... 7 K 10
North Woodstock, Conn., a500. 10 G 2
North Woodstock, N. H. ..... 7 H 6
North Yakima (e.h.), Wash., 1,535 ..... 51 E 3
North Yallo Balley, Cal. ..... 56 B 2
North Yamhill, Oreg., a400 ... 52 B 1
North Yarmouth, Me. (town), 709 ..... 6 C 8
Norton, Ind. Ty. ..... 48 J 6
Norton (Co.), Kan., s.c.'95, 8,671 32 C 2
Norton (e.h.), Kan., s.c.'95, 914 32 C 2
Norton, Me. ..... 6 E 5
Norton, Mass. (town), s.c.'95, 1,614 ..... 9 D 5
Norton, Mass. (vil.), s.c.'95, 446 9 D 5
Norton, Mo. ..... 30 F 6
Norton, N. J., a125 ..... 14 E 3
Norton, N. Dak. ..... 26 F 1
Norton, O., a200 ..... 17 D 4
Norton, Oreg. ..... 52 H 2
Norton, Tex. ..... 47 G 6
Norton, Va., a400 ..... 34 C 2
Norton Bay, Alaska ..... 58 J 4
Norton Furnace, Mass. ..... 9 D 5
Nortonhill, N. Y. ..... 12 O 7
Norton Mills, Vt. ..... 7 G 3
Norton Pt., N. Y., ... 11 P 15
Norton Reservoir, Mass. ..... 9 D 5
Norton Sound, Alaska ..... 58 G 5
Nortonsville, Va., a100 ..... 34 F 4
Nortonville, Cal. ..... 56 D 5
Nortonville, Kan., s.c.'95, 686.. 32 G 2
Nortonville, Ky., a175 ..... 40 B 6
Norval, N. C. ..... 36 M 4
Norvell, Mich., a175 ..... 23 N 13
Norville, Mo. ..... 30 F 5
Norwalk, Cal., a175 ..... 57 G 9
Norwalk, Conn. (place), a8,500; (town), 17,747 ..... 10 B 5
Norwalk, Fla., a300 ..... 39 N 4
Norwalk, Ia., a250 ..... 28 F 5
Norwalk (e.h.), O., 7,195 ... 17 E 2
Norwalk, Wis., s.c.'95, 318 .. 24 E 7
Norwalk Is., Conn. ..... 10 B 5
Norway, Fla. ..... 39 G 1
Norway, Ill., a100 ..... 20 H 3
Norway, Ia., s.c.'95, 493 ..... 28 K 4
Norway, Me. (town), 2,665; (village), 1,737 ..... 6 B 7
Norway, Mich., a3,500 ..... 22 F 6
Norway, Neb. ..... 29 D 2
Norway, N. Y., a175 ..... 12 N 5
Norway, Oreg. ..... 52 A 3
Norway, S. C., a200 ..... 37 F 5
Norway, S. Dak. ..... 27 G 3
Norway Lake, Me. (place) .... 6 B 7
Norway Lake, Minn. (place)... 25 B 4
Norway Ridge, Wis. ..... 24 F 6
Norwegian, N. Dak. ..... 26 E 3
Norwell, Mass. (town), s.c.'95, 1,540 ..... 9 E 4
Norwell, Mass. (vil.), s.c.'95, 611 ..... 9 E 4
Norwich (e.h.), Conn. (city), 16,156; (town), 23,048 ..... 10 G 3
Norwich, Ia. ..... 28 C 6
Norwich, Kan., s.c.'95, 306.... 32 E 4
Norwich, Mass. (vil.), s.c.'95, 169 ..... 8 C 3
Norwich (e.h.), N. Y., 5,212... 12 L 6
Norwich, N. Dak. ..... 26 D 1
Norwich, O., 234 ..... 17 G 4
Norwich, Vt. (town), 1,304 .... 7 E 8
Norwichtown, Conn., a1,100 ... 10 G 3
Norwood, Col. ..... 53 B 6
Norwood, Ga., 332 ..... 38 F 5
Norwood, Ill. ..... 20 D 3
Norwood, Ia. ..... 28 G 5
Norwood, Kan. ..... 32 G 3
Norwood, Ky. ..... 40 G 6
Norwood, La., a250 ..... 45 G 5
Norwood, Mass. (town), s.c.'95, 4,574 ..... 9 D 4
Norwood, Mass. (vil.), s.c.'95, 4,574 ..... 9 D 4
Norwood, Mich., a200 ..... 23 L 7
Norwood, Minn., s.c.'95, 468.. 25 C 5
Norwood, Mo., a150 ..... 31 H 10
Norwood, N. J., a400 ..... 14 J 2
Norwood, N. Y., 1,463 ..... 12 N 2
Norwood, N. C., 159 ..... 36 J 4
Norwood, O., a6,000 ..... 18 B 6
Norwood, R. I. ..... 10 K 2
Norwood, Tenn. ..... 41 D 3
Norwood, Tenn. ..... 41 H 4
Norwood, Tex. ..... 46 K 6
Norwood, Va., a175 ..... 34 F 5
Norwood, W. Va., a200 ..... 35 C 6
Norwood Heights, O. ..... 18 D 8
Norwood Park, Ill. ..... 21 B 8
Norwood Park (Tp.), Ill. ..... 21 B 8
Norwood Sta., Pa., a900 ..... 15 L 2
Norwoodville, Ark., a100 ..... 44 D 7
Nossville, Pa., a400 ..... 16 G 6
Not, Mo. ..... 31 J 11
Notasulga, Ala., 332 ..... 42 F 5
Notom, Utah ..... 54 L 4
Notre Dame, Ind., 596 ..... 19 D 1
Notre Dame, Md. ..... 33 F 5
Nottawa, Mich., a375 ..... 23 L 14
Nottingham, Ala., a100 ..... 42 E 4
Nottingham, Ind., a100 ..... 19 F 3
Nottingham, Md. ..... 33 J 4
Nottingham, N. H. (town), 988. 7 K 10
Nottingham, O., a475 ..... 17 G 1
Nottingham, Pa., a200 ..... 15 L 7
Nottingham, Tex. ..... 46 N 8
Nottoway (Co.), Va., 11,582... 34 G 6
Nottoway (e.h.), Va., a200 .... 34 G 6
Nottoway R., Va. ..... 34 H 6
Nova, O., a700 ..... 17 F 2
Novato, Cal., a300 ..... 56 C 4
Novella, Fla. ..... 39 N 3
Novelty, Mo., a300 ..... 30 H 5
Novelty, Wash., a100 ..... 51 D 2
Novesta, Mich. ..... 23 P 11
Novi, Mich., a300 ..... 23 O 13
Novice, Tex. ..... 46 H 6
Novinger, Mo. ..... 30 G 4
Novuni, Va. ..... 34 G 4
Nowata, Ind. Ty., a450 ..... 48 L 1
No Water Cr., Wyo. ..... 50 M 6
Nowesta, N. Dak. ..... 26 G 1
Nowikakat R., Alaska ..... 58 M 4
Nowlin, S. Dak. ..... 27 C 2
Nowlin (Co.), S. Dak., s.c.'95, 262 ..... 27 C 2
Nowlins Mill, Va. ..... 34 C 7
No Wood Cr., Wyo. ..... 50 M 5
Noxapater, Miss. ..... 43 F 5
Noxen, Pa., a550 ..... 15 K 4
Noxon, Mont. ..... 49 A 2
Noxon, N. Y. ..... 11 N 10
Noxuba Cr., Miss. ..... 43 F 4
Noxubee (Co.), Miss., 27,338.. 43 G 4
Noxville, Tex. ..... 46 H 7
Noyes Pond, Mass. ..... 8 C 4
Noyes Pt., R. I. ..... 10 J 4
Noyo, Cal., a100 ..... 56 B 3
Noyo R., Cal. ..... 56 B 3
Nubia, Tex. ..... 47 G 5
Nuckolls (Co.), Neb., 11,417 ... 29 F 3
Nueces (Co.), Tex., 8,036 ..... 46 K 10
Nueces R., Tex. ..... 47 H 9
Nuecestown, Tex. ..... 46 K 10
Nugent, Tex. ..... 47 H 5
Nugget, Wyo. ..... 50 J 8
Nulato, Alaska, 118 ..... 58 K 4
Nulhegan R., Vt. ..... 7 G 3
Nulin, N. C. ..... 36 G 1
Null, Wyo. ..... 50 L 5
Nulltown, Ind. ..... 19 F 5
Numa, Col. ..... 53 L 6
Numa, Ia., s.c.'95, 207 ..... 28 H 6
Numa, Kan. ..... 32 F 4
Number One, Me. ..... 6 G 2
Numidia, Pa., a150 ..... 15 K 5
Nunda, Ill., 138 ..... 20 J 1
Nunda, N. Y., 1,010 ..... 13 G 6
Nunda, O., a100 ..... 17 F 3
Nunda Jc., N. Y. ..... 13 G 6
Nunez, La. ..... 45 E 7
Nunica, Mich., a350 ..... 23 J 11
Nunivak I., Alaska ..... 58 F 6
Nunnelly, Tenn. ..... 41 G 3
Nunnery, Miss. ..... 43 C 8
Nunns, Ky. ..... 40 A 6
Nuremberg, Pa., a500 ..... 15 K 5
Nurey, S. Dak. ..... 27 H 3
Nursery, Tex. ..... 46 K 9
Nushagak R., Alaska ..... 58 L 7
Nussman, N. C. ..... 36 H 3
Nutchek, Alaska ..... 58 Q 6
Nut I., Mass. ..... 8 E 7
Nutley, N. J. ..... 14 H 2
Nutley, S. Dak. ..... 27 G 1
Nutmeg, La. ..... 45 C 2
Nutrla, Wyo. ..... 50 K 8
Nutrioso, Ariz. ..... 55 F 5
Nutt, Mt., Ariz. ..... 55 A 3
Nutt, Ark. ..... 44 H 7
Nutt, N. Mex. ..... 55 H 6
Nutt, Tenn. ..... 41 F 3
Nutt, Wis. ..... 24 C 1
Nuttallburg, W. Va., 342 ..... 35 E 4
Nutterville, W. Va. ..... 35 E 4
Nutterville, Wis. ..... 24 H 5
Nuttings Pond, Mass. ..... 9 D 2
Nutwood, O. ..... 17 J 2
Nyack, Mont. ..... 49 C 1
Nyack, N. Y., 4,111 ..... 11 P 9
Nyack Sta., N. Y. ..... 11 N 13
Nyburg, Col. ..... 53 K 6
Nye, Ind. ..... 19 D 2
Nye, Mont. ..... 49 G 4
Nye (Co.), Nev., 1,290 ..... 54 F 5
Nye, N. C. ..... 36 L 6
Nye, Okla. ..... 48 B 1
Nye, Oreg. ..... 52 G 1
Nye, W. Va. ..... 35 B 4
Nye, Wis. ..... 24 A 4
Nyesville, Ind., a100 ..... 19 B 5
Nyhart, Mo. ..... 31 D 8
Nyman, Ia. ..... 28 C 6
Nyssa, Oreg. ..... 52 H 3
Nysted, Neb. ..... 29 F 2
Nystrom, Mt., Wyo. ..... 50 L 7

Oakfield
Oa-at-ka Beach, Mich. ..... 23 O 10
Oacoma (e.h.), S. Dak., a125.. 27 E 3
Oahe, S. Dak. ..... 27 D 2
Oak, Ill. ..... 21 H 10
Oak, Ind., a125 ..... 19 C 3
Oak, Mich., a200 ..... 23 P 13
Oak, Neb., a150 ..... 29 G 3
Oak, Oreg. ..... 52 A 3
Oak, Va. ..... 34 K 6
Oakalla, Tex., a150 ..... 46 K 7
Oak Bar, Cal. ..... 56 C 1
Oak Bend, Miss. ..... 43 B 6
Oakbowery, Ala., a125 ..... 42 F 5
Oak Center, Wis. ..... 24 J 7
Oak City, Utah, a160 ..... 54 K 3
Oak Cr., Col. ..... 53 H 6
Oak Cr., N. Y. ..... 12 M 6
Oak Cr., N. Dak. ..... 26 D 1
Oak Cr., S. Dak. ..... 27 D 3
Oakcreek, Oreg. ..... 52 B 3
Oakcrest, Md. ..... 33 J 3
Oakdale, Cal., 1,012 ..... 56 E 5
Oakdale, Conn., a300 ..... 10 G 4
Oakdale, Ill., a150 ..... 21 G 9
Oakdale, Ky. ..... 40 K 5
Oakdale, Mc. ..... 6 D 5
Oakdale, Mass. ..... 8 G 3
Oakdale, Mass. ..... 9 D 4
Oakdale, Minn., a125 ..... 25 E 5
Oakdale, Mo. ..... 30 J 5
Oakdale, Mo. ..... 31 M 8
Oakdale, Neb., 650 ..... 29 F 1
Oakdale, N. Dak. ..... 26 B 2
Oakdale, Okla. ..... 48 E 4
Oakdale, Pa., a1,500 ..... 16 B 6
Oakdale, Va. ..... 34 D 5
Oakdale, Wis. ..... 24 F 7
Oakdale Sta., Mo. ..... 31 L 11
Oakdale Sta., N. Y. ..... 11 Q 10
Oakdale Sta., Tenn. ..... 41 M 3
Oakdam, Ind. ..... 19 B 8
Oakel, Del. ..... 33 N 4
Oakes, N. Y. ..... 11 N 10
Oakes, N. Dak., a600 ..... 26 F 3
Oakesdale, Wash., 528 ..... 51 H 2
Oakey Mt., Ala. ..... 42 C 3
Oakfield, Ga., a125 ..... 38 D 8
Oakfield, N. Y., 578 ..... 13 F 5
Oakfield, O., a275 ..... 17 J 2
Oakfield, Wis., 385 ..... 24 J 7

Oakfield Sta., Me. . . . 6 G 3
Oakfield Sta., Tenn. . . . 41 D 3
Oakflat, Ark. . . . 44 G 3
Oakflat, W. Va. . . . 35 H 3
Oakford, Ill., n200 . . . 20 F 5
Oakford, Ind., n150 . . . 19 D 4
Oakforest, Ark. . . . 44 L 5
Oakforest, Ind., n200 . . . 19 F 6
Oak Forest, Pa. . . . 16 B 7
Oak Glen, Ill. . . . 20 K 2
Oakglen, La. . . . 45 D 5
Oakgrove, Ala., n125 . . . 42 A 9
Oakgrove, Ark. . . . 44 E 2
Oak Grove, Ark. . . . 44 K 7
Oakgrove, Cal. . . . 57 J 9
Oakgrove, Del. . . . 33 N 5
Oakgrove, Fla. . . . 39 C 1
Oakgrove, Ia. . . . 28 H 4
Oakgrove, Ky. . . . 40 B 7
Oakgrove, La. . . . 45 G 1
Oak Grove, Mass. . . . 9 D 3
Oakgrove, Mich., n100 . . . 23 N 12
Oakgrove, Miss. . . . 43 G 5
Oakgrove, Mo., n600 . . . 30 D 7
Oakgrove, O. . . . 17 H 4
Oakgrove, Pa. . . . 16 B 6
Oakgrove, S. C. . . . 37 J 3
Oakgrove, Va., n150 . . . 34 K 4
Oakgrove, Wis., n100 . . . 24 J 8
Oakhall Sta., Pa. . . . 16 G 5
Oakham, Mass. (town), s.c.'95, 605; (village), s.c.'95, 489 . . . 8 F 3
Oakharbor, O., 1,681 . . . 17 D 1
Oakharbor, Wash., n250 . . . 51 C 1
Oakhill, Ala., n100 . . . 42 C 7
Oakhill, Ark. . . . 44 E 2
Oakhill, Fla., n150 . . . 39 P 5
Oakhill, Ill., n100 . . . 20 F 4
Oakhill, Kan., n200 . . . 32 E 2
Oak Hill, Mass. . . . 9 B 2
Oakhill, Mich., n175 . . . 23 J 9
Oakhill, Mo. . . . 31 K 8
Oakhill, N. Y., n375 . . . 12 O 7
Oakhill, O., 657 . . . 18 E 7
Oakhill, Pa., n300 . . . 15 K 7
Oakhill, Tenn. . . . 41 L 2
Oakhill, Tex. . . . 46 K 7
Oakhill, W. Va., n200 . . . 35 D 5
Oakhill, Wis. . . . 24 J 9
Oakhurst, S. C. . . . 37 G 2
Oak I., Wis. . . . 24 E 1
Oak Island Beach, N. Y. . . . 11 Q 10
Oak Island Jc., Mass. . . . 9 E 3
Oak Island Jc., N. J. . . . 14 A 3
Oakknob, Tenn. . . . 41 J 1
Oakland, Ala. . . . 42 B 1
Oakland, Ark. . . . 44 G 2
Oakland (c.h.), Cal., '90, 48,682; '97, n49,000 . . . 56 C 5
Oakland, Cal. (on local map) . . . 56 J 2
Oakland, Fla., n250 . . . 39 N 5
Oakland, Ga. . . . 38 C 8
Oakland, Ill., 995 . . . 21 J 6
Oakland, Ind. . . . 19 C 6
Oakland, Ind. Ty., n150 . . . 48 J 6
Oakland-Ia., s.c.'95, 912 . . . 28 C 5
Oakland, Kan. . . . 32 G 2
Oakland, Ky., n400 . . . 40 D 6
Oakland, La. . . . 45 E 1
Oakland, Me. (town), 2,044 . . . 6 D 6
Oakland, Md. . . . 33 D 5
Oakland (c.h.), Md., 1,046 . . . 33 A 2
Oakland, Mich., n100 . . . 23 K 12
Oakland (Co.), Mich., 41,245 . . . 23 P 12
Oakland, Minn. . . . 25 D 6
Oakland, Miss., 327 . . . 43 E 2
Oakland, Mo. . . . 31 G 9
Oakland, Neb., 807 . . . 29 H 2
Oakland, N. J., n275 . . . 14 H 1
Oakland, N. Y., n175 . . . 13 G 6
Oakland, N. C. . . . 36 N 3
Oakland, N. Dak. . . . 26 D 1
Oakland, Oreg., n450 . . . 52 B 3
Oakland, Pa., n250 . . . 16 D 5
Oakland, S. C. . . . 37 H 4
Oakland, Tenn. . . . 41 C 4
Oakland, Tex., 250 . . . 46 L 8
Oakland City, Ind., 1,524 . . . 19 B 8
Oakland Mills, Ia. . . . 28 K 6
Oaklandon, Ind., n350 . . . 19 E 5
Oakland Sta., Ind. . . . 19 D 5
Oakland Sta., R. I. . . . 10 J 2
Oakland Valley, Ia. . . . 28 F 2
Oakland Valley, N. Y., n300 . . . 11 N 8
Oak Lane, Pa. . . . 15 M 1
Oaklawn, Fla. . . . 39 M 4
Oaklawn, Ill. . . . 21 C 10
Oak Lawn, Miss. . . . 43 B 7
Oak Lawn, R. I. . . . 10 K 2
Oakleigh, Md. . . . 33 G 4
Oaklette, Va. . . . 34 L 3
Oaklevel, Ala., n150 . . . 42 G 3
Oaklevel, Ky. . . . 40 D 3
Oaklevel, Va., n100 . . . 34 D 7
Oakley, Idaho, n1,000 . . . 50 E 7
Oakley, Ill., n200 . . . 20 H 6
Oakley, Ia. . . . 28 G 5
Oakley, Kan., s.c.'95, 160 . . . 32 B 2
Oakley, Mich., 299 . . . 23 N 11
Oakley, Miss. . . . 43 D 6
Oakley, N. C. . . . 36 P 3
Oakley, O., n750 . . . 18 C 8
Oakley, Tenn. . . . 41 L 2
Oakley, Utah, n140 . . . 54 D 6
Oakley, Wis. . . . 24 G 9
Oakley Depot, S. C., n300 . . . 37 H 5
Oaklin Spring, La. . . . 45 D 5
Oaklodge, Ind. Ty., n200 . . . 48 N 4
Oaklone, Ala., n100 . . . 42 F 4
Oaklyn, N. J., n175 . . . 14 D 6
Oakman, Ala., n575 . . . 42 C 3
Oakman Sta., Tenn. . . . 41 O 2
Oak Mills, Kan. . . . 32 G 2
Oakmont, Pa., 1,678 . . . 16 G 1
Oak Mountain Sta., Ga. . . . 38 B 6
Oak Mt., Cal. . . . 57 E 8
Oakmulgee, Ala. . . . 42 D 5
Oaknoxubee Cr., Miss. . . . 43 H 5
Oakohay, Miss. . . . 43 E 7
Oak Orchard, N. Y., n100 . . . 13 F 5
Oak Orchard Cr., N. Y. . . . 13 F 5
Oakpark, Ill., '90, 4,771; '97, n10,000 . . . 21 B 9
Oakpark, Minn . . . 25 D 4
Oakpark, Va. . . . 34 G 4
Oakpoint, Ill . . . 21 K 7
Oakpoint, Me. . . . 6 G 8
Oak Point, Mich. . . . 23 P 10
Oakpoint, N. Y. . . . 12 L 3
Oakpoint, Wash., n125 . . . 51 B 3
Oak Ridge, Ky. . . . 40 C 5
Oakridge, La., 296 . . . 45 F 1
Oakridge, Miss., n175 . . . 43 C 6
Oakridge, Mo., 111 . . . 31 N 9
Oakridge, N. J., n125 . . . 14 F 1
Oakridge, N. C. . . . 36 K 2
Oakridge, S. C. . . . 37 G 2
Oakridge Sta., Pa. . . . 16 D 4
Oak Run, Cal. . . . 56 C 2
Oaks, Ind. Ty. . . . 48 N 2
Oaks, Ky. . . . 40 C 3
Oaks, Miss. . . . 43 E 5
Oaks, N. C. . . . 36 L 3
Oaks, Pa., n250 . . . 15 M 6
Oaks Corners, N. Y. . . . 13 H 6
Oakside, Mo. . . . 31 J 10
Oakspring, N. C., n100 . . . 36 F 4
Oak Sta., Pa. . . . 16 F 2
Oak Summit, N. Y. . . . 11 O 10
Oaksville, N. Y. . . . 12 M 6
Oaktuba, Ind. Ty. . . . 48 L 3
Oakton, Ky., n175 . . . 40 B 3
Oakton, S. C. . . . 37 K 4
Oaktown, Ind., n300 . . . 19 B 7
Oaktree, N. J. . . . 14 G 3
Oaktree, Va. . . . 34 K 6
Oakvale, Kan. . . . 32 D 2
Oakvale, W. Va., n225 . . . 35 D 6
Oak Valley, Kan., s.c.'95, 180 . . . 32 F 4
Oakville, S. C. . . . 37 F 4
Oakville, Ala. . . . 42 C 2
Oakville, Cal., n300 . . . 56 C 4
Oakville, Conn., n700 . . . 10 C 3
Oakville, Ind., n150 . . . 19 F 4
Oakville, Ia. . . . 28 L 5
Oakville, Md. . . . 33 K 5
Oakville, Mich., n100 . . . 23 O 13
Oakville, Mo. . . . 31 M 8
Oakville, N. Dak. . . . 26 G 3
Oakville, Pa., n175 . . . 15 G 6
Oakville (c.h.), Tex., 329 . . . 46 J 9
Oakville, Va. . . . 34 F 6
Oakville, Wash., n175 . . . 51 B 3
Oakway, S. C., n150 . . . 37 C 2
Oakwood, Ark. . . . 44 F 5
Oakwood, Ill., n475 . . . 20 K 5
Oakwood, Ky., n100 . . . 40 J 4
Oakwood, Mich., n200 . . . 23 P 12
Oakwood, Mo., n250 . . . 30 K 5
Oakwood, N. Y. . . . 11 P 15
Oakwood, N. Dak. . . . 26 G 1
Oakwood, O., 378 . . . 17 B 2
Oakwood, S. C. . . . 37 E 4
Oakwood, Tenn. . . . 41 F 1
Oakwood, Tex., 231 . . . 46 M 6
Oakwood, Wis. . . . 24 L 9
Oak Wood Cr., Miss. . . . 43 F 7
Oaky, Ga. . . . 38 J 7
Oaky Streak, Ala. . . . 42 D 7
Oanica, Kan. . . . 32 A 3
Oark, Ark. . . . 44 F 3
Oasis, Cal. . . . 56 H 5
Oasis, Ia., n150 . . . 28 L 4
Oasis, Kan. . . . 32 D 2
Oasis, Neb. . . . 29 D 1
Oasis, Utah, n275 . . . 54 K 3
Oasis, Wis. . . . 24 H 6
Oates, Ala. . . . 42 G 8
Oates, Mo. . . . 31 K 9
Oateston, Ala. . . . 42 G 7
Oathill, Cal. . . . 56 C 4
Oatka Cr., N. Y. . . . 13 F 6
Oathlands, Va. . . . 34 H 2
Oats, S. C., n150 . . . 37 H 3
Oatsville, Ind. . . . 19 B 8
Oatts, Ga. . . . 38 G 5
Oatville, Kan. . . . 32 E 4
Oatville, O. . . . 17 E 4
O'Bannon, Ky., n275 . . . 40 F 4
Obe, Ga. . . . 38 D 9
Obed, Ill. . . . 21 H 6
Obed, S. C. . . . 37 D 1
Obed, Tenn. . . . 41 M 2
Ober, Ind. . . . 19 C 2
Oberlin (c.h.), Kan., s.c.'95, 718 . . . 32 B 2
Oberlin, La. . . . 45 D 5
Oberlin, O., 4,376 . . . 17 F 2
Oberlin, Pa., n1,000 . . . 15 J 6
Oberon, N. Dak., n225 . . . 26 E 2
Obey R., Tenn. . . . 41 L 2
Obion, Tenn., 650 . . . 41 C 2
Obion (Co.), Tenn., 27,273 . . . 41 C 2
Obion R., Tenn. . . . 41 C 2
Oblong, Ill., 390 . . . 21 K 8
Obodd, Pa., n400 . . . 15 K 6
O'Brien (Co.), Ia., s.c.'95, 15,609 . . . 28 B 1
O'Brien, Wash. . . . 51 C 2
O'Brien's Coulee, Mont . . . 49 F 1
O'Briens Sta., Ky. . . . 40 C 2
O'Brine Sta., Fla., n150 . . . 39 L 2
Observation L., Fla. . . . 39 P 9
Obsidian Cliff, Wyo. . . . 50 N 2
Ocala (c.h.), Fla., s.c.'95, 4,597 . . . 39 M 4
Ocala, Ga. . . . 38 E 8
Ocapilco Cr., Ga. . . . 38 D 10
Ocate, N. Mex., n350 . . . 55 K 2
Ocate Crater, N. Mex. . . . 55 K 2
Ocate R., N. Mex. . . . 55 L 2
Occidental, Cal., n200 . . . 56 B 4
Occoquan, Va., 297 . . . 34 J 3
Occoquan R., Va. . . . 34 J 3
Occum, Conn. . . . 10 G 3
Ocean, Md., n650 . . . 33 C 2
Ocean (Co.), N. J., s.c.'95, 18,739 . . . 14 G 6
Oceanic (Co.), Mich., 15,638 . . . 23 J 10
Oceana, Va. . . . 34 M 7
Oceana (c.h.), W. Va., n300 . . . 35 C 5
Ocean Beach, Ia. . . . 28 E 9
Ocean Cape, Alaska . . . 58 T 7
Ocean City, Md. . . . 33 O 6
Ocean City, N. J., s.c.'95, 921 . . . 14 F 8
Ocean Grove, N. J., n2,775 . . . 14 J 5
Oceanic, N. J. (see Oceanlet . . . 14 H 4
Oceanle, N. J., n650 . . . 14 H 4
Oceano, Cal. . . . 57 E 7
Ocean Pond, Fla. . . . 39 M 2
Oceanport, N. J., n400 . . . 14 H 4
Ocean Shore Park, Va. . . . 34 M 3
Oceanside, Cal., n500 . . . 57 H 9
Ocean Springs, Miss., 1,148 . . . 43 G 10
Oceanus, N. Y. . . . 11 R 15
Ocean View, Cal. . . . 57 C 5
Oceanview, Del., n200 . . . 33 O 5
Ocean View, Mass. . . . 9 F 2
Oceanview, N. J., n200 . . . 14 F 9
Ocean View, N. C. . . . 36 O 6
Oceanview, Va. . . . 34 L 7
Oceanville, N. J., n375 . . . 14 G 8
Oceola, O., n300 . . . 17 D 3
Ocheltree, Kan. . . . 32 H 3
Ocheyedan, Ia., s.c.'95, 293 . . . 28 B 1
Ochiltree (Co.), Tex., 198 . . . 47 G 1
Ochiltree (c.h.), Tex. . . . 47 G 1
Ochlochnee, Ga., 202 . . . 38 C 10
Ochlocknee R., Fla. . . . 39 G 2
Ochoa, Ariz. . . . 55 E 6
Ochoco R., Oreg. . . . 52 E 2
Ochre, Va. . . . 34 J 6
Ochre Pt., R. I. . . . 10 L 6
Ocilla, Ga. . . . 38 E 8
Ocilla R., Fla. . . . 39 J 2
Ockenden, Cal. . . . 56 F 5
Ockley, Ind., n100 . . . 19 C 4
Ocklocknee, Fla. . . . 39 H 2
Ocmulgee R., Ga. . . . 38 D 6
Ocoee, Fla., n175 . . . 39 N 5
Ocoee, Tenn. . . . 41 M 4
Ocoee R., Tenn. . . . 41 M 4
Oconalufty, N. C. . . . 36 C 3
Oconee, Ga., n225 . . . 38 F 6
Oconee (Co.), Ga., 7,713 . . . 38 E 4
Oconee, Ill., 332 . . . 21 G 7
Oconee, Ind. Ty. . . . 48 K 6
Oconee, Neb. . . . 29 G 2
Oconee (Co.), S. C., 18,687 . . . 37 B 2
Oconee R., Ga. . . . 38 E 6
O'Connor, Neb. . . . 29 F 2
Oconomowoc, Wis., s.c.'95, 3,178 . . . 24 J 8
Oconomowoc, Wis. (town) . . . 24 C 10
Oconomowoc L., Wis. . . . 24 C 10
Oconomowoc R., Wis. . . . 24 C 10
Oconomowoc R., Wis. . . . 24 D 10
Oconto, Neb., n100 . . . 29 E 2
Oconto (Co.), Wis., s.c.'95, 18,339 . . . 24 K 5
Oconto (c.h.), Wis., s.c.'95, 6,017 . . . 24 L 5
Oconto Falls, Wis., n500 . . . 24 K 5
Oconto Jc., Wis. . . . 24 K 5
Oconto R., Wis. . . . 24 K 4
Ocosta, Wash., n275 . . . 51 A 3
Ocoya, Ill. . . . 20 H 4
Ocqueoc, Mich. . . . 23 N 7
Ocqueoc R., Mich. . . . 22 N 7
Ocracoke, N. C., n375 . . . 36 S 4
Ocracoke Inlet, N. C. . . . 36 S 4
Octa, O., n100 . . . 18 C 5
Octagon, Ala. . . . 42 B 6
Octagon, Ga. . . . 38 J 8
Octavia, Neb., n175 . . . 29 G 2
October Mt., Mass. . . . 8 B 3
Octoraro Cr., Pa. . . . 15 K 7
Odanah, Wis., n175 . . . 24 E 1
Odbert, O., n175 . . . 17 G 4
Odd, Mo. . . . 31 H 10
Odd, W. Va. . . . 35 D 5
Oddenn, N. Dak. . . . 26 E 3
Oddville, Ky., n125 . . . 40 H 4
Odebolt, Ia., s.c.'95, 1,400 . . . 28 C 3
Odee, Kan. . . . 32 B 4
Odell, Ill., 800 . . . 20 H 3
Odell, Ind., n100 . . . 19 B 4
Odell, Neb., n650 . . . 29 H 3
Odell, N. Dak. . . . 26 F 2
Odell, W. Va. . . . 35 D 4
Odell Cr., Oreg. . . . 52 D 3
Odell L., Oreg. . . . 52 C 3
Oden, Ark. . . . 44 E 5
Oden, Idaho . . . 50 C 1
Oden, Mich. . . . 23 M 7
Odenton, Md. . . . 33 K 3
Odessa, Del., 640 . . . 33 N 2
Odessa, Fla. . . . 39 L 6
Odessa, Ga. . . . 38 H 8
Odessa, Mich. . . . 23 N 8
Odessa, Minn., s.c.'95, 137 . . . 25 A 4
Odessa, Mo., 1,272 . . . 31 E 7
Odessa, Neb. . . . 29 E 3
Odessa, N. Y., n450 . . . 13 J 7
Odessa, Okla. . . . 48 E 4
Odessa, S. C. . . . 37 D 2
Odessa, S. Dak. . . . 27 F 2
Odessa (c.h.), Tex., n200 . . . 47 E 6
Odessa, Wash. . . . 51 G 2
Odessadale, Ga. . . . 38 B 6
Odin, Ill., 817 . . . 21 G 8
Odin, Kan. . . . 32 D 3
Odin, Mo. . . . 31 G 10
Odin, Pa. . . . 16 F 3
Odin, S. Dak. . . . 27 H 3
Odingsell R., Ga. . . . 38 G 3
Odomville, Ga., n250 . . . 38 F 6
Odon, Ind., 764 . . . 19 C 7
Odum, Ga. . . . 38 G 8
Oehlrichs, S. Dak. (see Oelrichs) . . . 27 A 3
Oella, Md., 516 . . . 33 J 3
Oelrichs, S. Dak. . . . 27 A 3
Oelwein, Ia., s.c.'95, 1,928 . . . 28 K 2
Oenaville, Tex., n150 . . . 46 K 6
Oermann, Mo. . . . 31 L 8
Ofahoma, Miss. . . . 43 E 5
O'Fallon, Ill., 865 . . . 21 F 8
O'Fallon, Mo., n500 . . . 30 L 7
O'Fallons, Neb. . . . 29 C 2
O'Fallon's Cr., Mont. . . . 49 M 3
Offatts Bayou, Tex. . . . 47 C 3
Offerle, Kan. . . . 32 C 4
Offerman, Ga., n350 . . . 38 G 9
Offutt, Tenn. . . . 41 N 2
Ogallah, Kan. . . . 32 C 3
Ogallala (c.h.), Neb., 494 . . . 29 C 3
Ogden, Ark., n200 . . . 44 D 7
Ogden, Ill., 334 . . . 20 J 5
Ogden, Ind. . . . 19 E 5
Ogden, Ia., n875 . . . 28 E 3
Ogden, Kan., s.c.'95, 167 . . . 32 F 2
Ogden, Ky. . . . 40 B 2
Ogden, Mich. . . . 23 N 9
Ogden, Mich. . . . 23 O 14
Ogden, N. Y., n175 . . . 13 G 5
Ogden (c.h.), Utah, s.c.'95, 15,828 . . . 54 L 1
Ogden, Utah (on local map) . . . 54 B 5
Ogden Center, Mich., n125 . . . 23 O 14
Ogden Ditch, Ill. . . . 21 B 9
Ogdensburg, N. J., n550 . . . 14 F 1
Ogdensburg, N. Y., '90, 11,662; '97, n13,000 . . . 12 M 2
Ogdensburg, Pa., n425 . . . 15 H 3
Ogdensburg, Wis., n300 . . . 24 H 6
Ogdin, W. Va. . . . 35 D 2
Ogeechee, Ga. . . . 38 H 6
Ogeechee, Ind. Ty. . . . 48 N 1
Ogeechee R., Ga. . . . 38 H 6
Ogema, Wis., n250 . . . 24 F 4
Ogemaw (Co.), Mich., 5,583 . . . 23 N 9
Ogemaw Springs, Mich. . . . 23 N 9
Ogilby, Cal. . . . 57 L 10
Ogle (Co.), Ill., 28,710 . . . 20 G 1
Ogle, Ky. . . . 40 J 6
Oglesby, Ga. . . . 38 E 3
Oglesby, Ill., n1,000 . . . 20 G 3
Oglesby, Tex. . . . 46 K 6
Oglethorpe (Co.), Ga., 16,951 . . . 38 E 4
Oglethorpe (c.h.), Ga., 486 . . . 38 C 7
Ogontz, Mich., n150 . . . 22 H 6
Ogontz, O., n125 . . . 17 F 2
Ogontz, Pa., n300 . . . 15 M 1
Ogontz Bay, Mich. . . . 22 H 6
Ogunquit, Me. . . . 6 B 9
Ohara (Tp.), Pa. . . . 16 G 1
Ohio, Col. . . . 53 E 5
Ohio, Ill., 364 . . . 20 G 2
Ohio (Co.), Ind., 4,955 . . . 19 G 7
Ohio, Kan. . . . 32 C 2
Ohio (Co.), Ky., 22,946 . . . 40 C 5
Ohio, Mo. . . . 31 E 8
Ohio, N. Y. . . . 12 N 5
Ohio, Tex. . . . 46 J 6
Ohio (State), U. S., '90, 3,672,316 . . . 5 K 2
Ohio (State), U. S. (large scale map of) . . . 17-18
Ohio (Co.), W. Va., 41,557 . . . 35 A 1
Ohio and Erie Canal, O. . . . 18 D 7
Ohio and Erie Canal, O. . . . 18 G 5
Ohio City, O., n725 . . . 17 A 3
Ohio City Sta., Col. . . . 53 E 5
Ohio Falls, Ind. . . . 19 E 8
Ohio Peak, Col. . . . 53 D 5
Ohiopyle, Pa., n450 . . . 16 D 7
Ohio R., U. S. . . . 5 J 3
Ohioville, N. Y., n300 . . . 11 O 8
Ohioville, Pa., n225 . . . 16 A 5
Ohiowa, Neb., 369 . . . 29 G 3
Ohlal, Cal. (see Olay) . . . 57 F 10
Ohlman, Ill., n175 . . . 21 G 7
Ohoopee, Ga., n150 . . . 38 G 7
Ohopee R., Ga. . . . 38 G 7
Oil Center, Ky. . . . 40 G 6
Oil City, Ky. . . . 40 E 6
Oil City, Pa., '90, 10,932; '97, n15,000 . . . 16 C 4
Oil City, Wis. . . . 24 E 7
Oil Cr., Pa. . . . 16 C 3
Oil Trough, Ark. . . . 44 J 3
Oilville, W. Va. . . . 35 B 5
Ojata, N. Dak. . . . 26 G 2
Ojo Caliente, N. Mex. 102 . . . 55 J 2
Ojuelos, Tex. . . . 46 H 10
O. K., Miss. . . . 43 D 1
O. K., S. C. . . . 37 G 2
Okabena, Minn. . . . 25 B 6
Okahola, Miss. . . . 43 F 8
Okahumpka, Fla., n200 . . . 39 N 5
Okaloosa, La. . . . 45 E 2
Okamanpadu L., Ia. . . . 28 D 1
Okanogan (Co.), Wash., 1,467 . . . 51 E 1

Okanogan Mining District, Wash. 51 F 1
Okanogan R., Wash. 51 F 1
Okapilco, Ga. 38 D 10
Okarche, Okla., n600 48 F 3
Okatibbee, Miss. 43 G 6
Okatibbee Cr., Miss. 43 G 5
Okauchee, Wis. 24 D 10
Okauchee L., Wis. 24 D 10
Okaw, Kan. 32 D 4
Okawville, Ill., 472 21 F 9
Okay, Ark. 44 G 3
Okean, Ark. 44 L 2
Okeana, O., a225 18 A 6
Okee, Wis., a200 24 G 8
Okeechobee, Battle of, Fla. 39 O 8
Okeechobee, L., Fla. 39 P 8
Okeene, Okla. 48 F 2
Okefenoke Swamp, Ga. 38 G 10
Okemos, Mich., a275 23 N 12
Okete, Pa., a200 15 J 7
Oketo, Kan., s.c.'95, 338 32 F 2
Okisko, N. C. 36 R 2
Oklahoma (Co.), Okla., 11,742 48 H 3
Oklahoma (c.h.), Okla., '90, 4,151; '97, a7,125 48 H 4
Oklahoma (Territory), U. S., '90, 61,834 5 G 3
Oklahoma (Territory), U. S., (large scale map of) 48
Oklaunion, Tex. 46 H 3
Oklawaha R., Fla. 39 N 4
Okmulgee (nation capital), Ind. Ty., a150 48 K 3
Okoboji, Ia., a175 28 C 1
Okobojo, S. Dak., a100 27 D 2
Okobojo Cr., S. Dak. 27 D 2
Okolona, Ark., a500 44 F 7
Okolona, Miss., 2,099 43 G 2
Okolona, O., a200 17 B 2
Okome, Pa. 15 H 4
Okonoko, Md. 33 D 2
Okonoko, W. Va. 35 K 2
Oktibbeha (Co.), Miss., 17,694 43 G 4
Oktoc, Miss. 43 G 4
Ola, Ark., a100 44 F 4
Ola, Ga. 38 C 5
Ola, Idaho 50 C 5
Ola, Ia. 28 G 5
Ola, Mich., a100 23 M 11
Ola, N. C. 36 F 4
Ola, S. Dak. 27 E 3
Olaf, Ia. 28 F 2
Olai, Mt., Alaska 58 L 8
Olalla, Oreg. 52 B 3
Olalla, Wash. 51 C 2
Olamon, Me. 6 F 5
Olancha, Cal. 57 H 6
Olantu, Pa., a300 16 F 5
Olar, S. C. 37 F 5
Olathe (c.h.), Kan., s.c.'95, 3,456 32 H 3
Olaton, Ky. 40 C 5
Olcott, Kan. 32 D 4
Olcott, N. Y., a275 13 E 5
Olcott, Vt. 7 E 8
Old Albuquerque, N. Mex. 55 J 3
Old Bailey, Oreg. 52 C 3
Old Baldy, Mont. 49 D 4
Old Baldy, N. Mex. 55 H 5
Old Baldy or Santa Rita Peak, Ariz. 55 E 7
Old Blackfoot Agency, Mont. 49 D 2
Oldbridge, N. J., a400 14 G 4
Old Cairo, Miss. 43 H 1
Old Chatham, N. Y., a175 12 Q 7
Old Church, Va., a100 34 J 5
Old Crater, N. Mex. 55 G 4
Old Craters, Cal. 57 H 6
Old Craters, Idaho 50 F 6
Old Crow Agency, Mont. 49 G 4
Old Dock, N. C. 36 N 6
Olden, Mo. 31 J 11
Oldenburg, Ind., 690 19 F 6
Old Faithful, Wyo. 50 M 3
Old Ferry Pt., N. Y. 11 R 13
Oldfield, Ala. 42 E 4
Old Field, La. 45 H 5
Old Field Pt., N. Y. 11 Q 10
Oldfields, W. Va. 35 J 2
Oldforge, N. Y. 12 N 4
Oldforge, Pa., a225 15 L 4
Oldfort, N. C., 249 36 E 3
Oldfort, O., a275 17 D 2
Old Fort Alexander, Mont. 49 K 3
Old Fort Belknap, Mont. 49 G 1
Old Fort Browning, Mont. 49 H 1
Old Fort C. F. Smith, Mont. 49 H 4
Old Fort Gilbert, Mont. 49 M 2
Old Fort Harrison, Ind. 19 A 6
Old Fort Lookout, S. Dak. 27 E 3
Old Fort Lyon, Col. 53 N 6
Old Fort Mackinac, Mich. 23 M 6
Old Franklin, Mo. 30 G 6
Oldham (Co.), Ky., 6,754 40 F 4
Oldham, S. Dak., a125 27 G 2
Oldham (Co.), Tex., 270 47 E 2
Oldham Pond, Mass. 9 E 4
Oldhams, Va. 34 K 4
Old Hickory, Tenn. 41 H 2
Old Hundred, N. C. 36 K 5
Oldman's Cr., N. J. 14 C 7
Old Mines, Mo., a400 31 L 8
Old Mission, Mich., a100 23 L 8
Old Mission Pt., Mich. 23 K 7
Old Mission Sta., Wash. 51 E 2
Old Monroe, Mo. 30 L 7
Old Monterey, Tex. 46 N 5
Old Mystic, Conn., a600 10 H 4
Old Orchard, Me. (town), 877 6 C 8
Old Orchard, Mo. 30 K 4
Old Orchard Beach, Me. 6 C 8
Oldpoint, S. C., a200 37 F 2
Old Point Comfort, Va. 34 L 7
Old Pt., N. J. 14 C 8
Old R., Ark. 44 M 2
Old R., Miss. 43 B 6
Old Rhodes Key, Fla. 39 Q 12
Old Ripley, Ill. 21 F 8
Old River, La. 45 C 3
Olds, Ia. 28 L 5
Olds, Mich., a100 23 L 14
Olds, Tenn. 41 F 4
Old Sparta, N. C., a250 36 O 3
Old Springhill, Ala., a150 42 B 6
Old Tampa Bay, Fla. 39 L 7
Old Tampa Bay, Fla. (on local map) 39 H 7
Old Tower Light, Mass. 9 F 4
Oldtown, Fla. 39 K 3
Oldtown, Ind., n100 19 E 7
Oldtown, Me. (town), 5,312 6 F 6
Oldtown, Md., a500 33 D 2
Oldtown, Mass. (vil.), s.c.'95, 161 9 C 5
Oldtown, S. C. 37 E 3
Oldtown, Va., a125 34 B 7
Oldtown, W. Va. 35 B 3
Oldtown Cr., Miss. 43 G 2
Oldtown Landing, S. C. (see Oldtown) 37 E 3
Old Town Sta., Cal. 57 H 10
Olean, Ind. 19 F 6
Olean, Mo., a500 31 G 8
Olean, Neb. 29 F 2
Olean, N. Y., '90, 7,358; '97, a14,000 13 F 7
Oleander, Ala., a125 42 D 2
Oleander, Cal. 57 F 6
O'Leary, Ia. 28 B 2
O'Leary Peak, Ariz. 55 D 3
Olema, Cal., a300 56 C 4
Olena, Ill., a150 20 D 4
Olena, O., a275 17 E 2
Olene, Oreg. 52 D 4
Oleona, Pa. 16 G 3
Olequa, Wash., a100 51 C 3
Oleta, Cal., a350 56 E 4
Olete, Oreg. 52 D 4
Oletha, Tex., a100 46 L 6
Olex, Oreg. 52 E 1
Oley, Pa., a400 15 L 6
Oleyen, Neb. 29 G 2
Olga, Mich. 23 K 9
Olga, Minn. 25 B 2
Olga, N. Dak., a150 26 F 1
Olga, Tex. 47 G 5
Olga, Wash. 51 C 1
Olga Bay, Alaska 58 M 8
Olga Strait, Alaska 58 W 5
Olgie, Ky. 40 B 6
Olin, Ia., s.c.'95, 648 28 L 3
Olin, N. C., a150 36 H 3
Olin, Wis. 24 G 7
Olinda, Cal. 56 C 2
Olinger, Va., a100 34 B 3
Olio, Ark. 44 E 5
Ollo, In. 28 E 6
Ollo, Miss. 43 C 8
Olio, N. Mex. 55 G 2
Olioville, Ky., a200 40 L 4
Olive, Cal. 57 H 9
Olive, Fla. 39 B 2
Olive, Ky. 40 D 3
Olive, Mo. 31 F 10
Olive, Neb. 29 F 2
Olive, N. Y., a175 12 O 8
Olive, S. C. 37 F 2
Olive, Tex., 383 46 N 7
Olive, Va. 34 H 3
Olive, W. Va., a100 35 E 2
Olive Branch, Ill. 21 G 11
Olivebranch, La. 45 H 5
Olive Branch, Miss., 199 43 E 1
Olivebranch, N. C., a100 36 J 4
Olive Branch, O., a200 18 B 6
Olivebridge, N. Y., a500 12 O 8
Olive Hill, Ky., 186 40 K 4
Olivehill, Tenn. 41 F 4
Olivenhain, Cal. 57 H 9
Oliver, Ga., a250 38 H 7
Oliver, Ill. 21 K 6
Oliver, Ind. 19 A 8
Oliver, N. C. 36 N 4
Oliver (Co.), N. Dak., 464 26 C 2
Oliver, Pa. 16 C 7
Oliverea, N. Y. 11 R 9
Olivers, N. C. 36 P 4
Oliversburg, O., a200 17 F 3
Oliver Springs, Tenn., 643 41 N 2
Oliver Sta., Mo. 30 G 4
Olive Slough, Cal. 57 L 9
Olivet, Kan. 32 G 3
Olivet, Mich., 790 23 M 13
Olivet, S. C. 37 K 5
Olivet (c.h.), S. Dak., a100 27 G 3
Olivet, Wis., a200 24 B 5
Oliveville, Va., a175 34 G 6
Olivia, Minn., s.c.'95, 718 25 C 5
Olivia, Pa., a300 16 F 5
Olivia, Tex. 46 L 9
Olivier, La. 45 F 7
Olla, La. 45 E 3
Ollie, Ala. 42 C 8
Ollie, Ia., s.c.'95, 218 28 J 5
Ollie, Va. 34 D 5
Olmitz, Ia. 28 G 5
Olmitz, Kan. 32 D 3
Olmos, Tex. 47 G 9
Olmstead, Ky., a100 40 B 7
Olmsted, Ill., 263 21 G 11
Olmsted (Co.), Minn., s.c.'95, 22,316 25 E 5
Olmsted Falls, O., 342 17 G 2
Olmsted Sta., Ala. 42 C 4
Olmstedville, N. Y., a200 12 P 4
Olmsville, Pa. 15 H 3
Olmus R., Tex. 46 J 11
Olnes, Neb. 29 G 2
Olney, Ala., a125 42 B 4
Olney, Col. 53 L 6
Olney (c.h.), Ill., '90, 3,831; '97, a5,000 21 J 8
Olney, Md. 33 H 3
Olney, Miss. 43 F 5
Olney, Mo., a125 30 K 6
Olney, Oreg., n150 52 B 1
Olney, Tex. 46 J 4
Olneyville, R. I., a11,000 10 K 2
Olo, Va. 34 G 7
Olpe, Kan., a150 32 F 3
Olsburg, Kan., s.c.'95, 181 32 F 2
Olustee, Fla. 39 M 2
Olustee, Okla. 48 D 6
Olympia, Ky., 303 40 J 4
Olympia, N. C. 36 Q 4
Olympia, Va. 34 E 2
Olympia (c.h. and State capital), Wash., '90, 4,698; '97, a6,500 51 C 2
Olympic Mts., Wash. 51 B 2
Olympus, Ia. 28 B 4
Olympus, Tex. 47 G 3
Olympus, Mt., Wash. 51 B 2
Olyphant, Ark. 44 K 3
Olyphant, Pa., 4,083 15 L 4
Oma, Ark. 44 F 6
Omach L., Wash. 51 F 1
Omaha Ala. 42 G 4
Omaha, Ark. 44 F 2
Omaha, Ga., a175 38 B 7
Omaha, Ill., 428 21 J 10
Omaha, Mo. 30 G 3
Omaha (c.h.), Neb., '90, 140,452; '97, a150,000 29 J 2
Omaha, Neb. (local map) 29 A 4
Omaha, Tex., 219 46 N 4
Omaha Agency, Neb. 29 H 1
Omaha Ind. Res., Neb. 29 H 1
Omani, Idaho 50 F 7
Omans, Wash. 51 G 2
Omar, Del., a100 33 O 5
Omar, N. Y., a150 12 L 3
Omard, Mich., a100 23 Q 11
Omba, Mo. 31 H 11
Omega, Ala. 42 F 7
Omega, Ark. 44 E 2
Omega, Ill. 21 H 8
Omega, Ind., a100 19 E 4
Omega, La., a100 45 G 2
Omega, N. C. 36 H 3
Omega, O. 18 E 6
Omega, Okla. 48 F 3
Omega, Tenn. 41 F 2
Omega, Va. 34 F 7
Omemee, N. Dak. 26 D 1
Omen, Tex., 508 46 M 5
Omena, Mich., a200 23 K 7
Omer, Ky., a100 40 K 5
Omer, Mich., a200 23 O 9
Omer, Mo. 31 E 9
Omer, Okla. 48 G 3
Omio, N. Dak. 26 D 3
Ommaney, Cape, Alaska 58 W 8
Omps, W. Va. 35 K 1
Omro, Wis., s.c.'95, 1,395 24 J 6
Ona, Oreg. 52 A 2
Ona, W. Va., a150 35 B 4
Onaga, Kan., s.c.'95, 519 32 F 2
Onalaska, Wis., s.c.'95, 1,634 24 D 7
Onamia, L., Minn. 25 D 3
Onancock, Va., a1,475 34 M 5
Onarga, Ill., 994 20 K 4
Onativia Sta., N. Y. 12 K 6
Onava, N. Mex. 55 L 3
Onawa (c.h.), Ia., s.c.'95, 1,675 28 A 3
Onawa, Me. 6 E 5
Onchiota, N. Y. 12 O 3
Oneal, S. C. 37 D 1
O'Neals, Cal. 57 F 5
Oneco, Conn., a350 10 H 3
Oneco, Fla., a100 39 L 8
Oneco, Ill. 20 F 1
Onego, W. Va. 35 H 3
Oneida, Idaho, a100 50 G 7
Oneida (Co.), Idaho, 6,819 50 G 7
Oneida, Ill., 699 20 E 3
Oneida, Ia. 28 L 2
Oneida, N. Y., 6,083 12 L 5
Oneida (Co.), N. Y., 122,922 12 M 5
Oneida, Okla. 48 G 3
Oneida, Tenn., a100 41 M 1
Oneida, Wis. 24 K 5
Oneida (Co.), Wis., s.c.'95, 7,060 24 G 3
Oneida Castle, N. Y., 317 12 L 5
Oneida L., N. Y. 12 L 5
Oneida Mills, O., a100 17 H 3
Oneida Sta., O. 17 H 3
Oneida Valley, N. Y., a300 12 L 5
O'Neil, Nev. 54 H 1
O'Neil, Mt., Wash. 51 B 2
O'Neill (c.h.), Neb., 1,226 29 F 1
Onekama, Mich., a775 23 J 9
Onekama Jc., Mich. 23 J 9
Oneonta, Cal., a200 57 H 10
Oneonta, Ky. 40 H 3
Oneonta, Minn. 25 E 4
Oneonta, N. Y., '90, 6,272; '97, a7,500 12 M 7
Oneonta, Oreg. 52 C 1
Oneonto (c.h.), Ala., a650 42 E 3
Oneta, Tex. 46 M 6
Ong, Neb., a175 29 G 3
Onida, Ga. 38 H 7
Onida (c.h.), S. Dak., a100 27 E 2
Onley, Va. 34 M 5
Only, Tenn. 41 F 3
Ono, Cal. 56 C 2
Ono, Neb. 29 F 2
Ono, Wis. 24 B 5
Ono, Wyo. 50 N 6
Onondaga, Mich., a425 23 M 13
Onondaga, N. Y. 12 K 5
Onondaga (Co.), N. Y., 146,247 13 K 6
Onondaga Castle, N. Y., a125 12 K 6
Onondaga L., N. Y. 12 K 5
Onondaga Valley, N. Y., a200 12 K 5
Onota, L., Mass. 8 A 3
Onota, Mich., a150 22 G 5
Onoville, N. Y., a350 13 D 7
Onset, Ark. 44 G 2
Onset, Mass. (village), s.c.'95, 452 9 F 6
Onset Bay, Mass. 9 F 6
Onset Jc., Mass. 9 F 5
Onslow, Ia., s.c.'95, 249 28 L 3
Onslow (Co.), N. C., 10,303 36 P 5
Onslow Bay, N. C. 36 P 5
Onsted, Mich., a175 23 N 14
Ontario, Cal., 683 57 H 8
Ontario, Ill. 20 E 3
Ontario, Ind., a175 19 F 1
Ontario, Ia., a175 28 F 3
Ontario, Kan. 32 G 2
Ontario, N. Y., a1,000 13 H 5
Ontario (Co.), N. Y., 48,453 13 H 6
Ontario, O., a200 17 E 3
Ontario, Oreg., a250 52 H 2
Ontario, L., U. S. 5 L 2
Ontario, Va. 34 G 7
Ontario, Wis., s.c.'95, 352 24 E 7
Ontario Beach, N. Y. 13 G 5
Ontario Center, N. Y., a200 13 H 5
Ontarioville, Ill., a250 20 J 1
Onteora, Mt., N. Y. 11 S 8
Ontom, Ky. 40 B 5
Ontonagon (Co.), Mich., 3,756 22 B 4
Ontonagon (Co.), Mich., 3,756 22 B 4
Ontonagon Ind. Res., Mich. 22 C 4
Ontonagon R., Mich. 22 C 4
Onward, Ind., a200 19 D 3
Onyx, Cal. 57 G 7
Onyx, Idaho 50 G 7
Onyx, Okla. 50 G 7
Oogahlk, Alaska (see Ugashik) 58 L 8
Oogahlk R., Alaska (see Ugashik) 58 L 8
Ooghe-a-book I., Alaska (see King) 58 E 4
Oologah, Ind. Ty., a200 48 L 2
Oologah Sta., Ind. Ty. 48 L 2
Ooltewah (c.h.), Tenn., 233 41 M 4
Oomnak I., Alaska (see Umnak) 58 E 10
Oonalashka I., Alaska (see Unalaska) 58 F 9
Oonimak I., Alaska (see Unimak) 58 G 9
Oostanaula, Ga. 38 A 2
Oostanaula R., Ga. 38 B 2
Oostburg, Wis., a100 24 L 7
Opal, Wyo. 50 J 8
Opdyke, Ill., a200 21 H 9
Opechee, Mich., a1,600 22 E 3
Opekiska, W. Va., a100 35 G 1
Opel, Mo. 30 F 4
Opelika (c.h.), Ala., 3,703 42 G 5
Opello, Ark., a125 44 G 4
Opelousas (c.h.), La., 1,572 45 E 5
Open L., Ark. 44 G 4
Open Meadows, N. Y. 13 C 7
Opequon, Va. 34 G 2
Ophcim, Ill., a125 20 E 3
Ophelia, Ga. 38 F 4
Ophelia, La. 45 K 5
Ophelia, Va. 34 L 5
Ophelia, W. Va., a175 35 E 4
Ophir, Cal., a200 56 D 4
Ophir, Col., a200 53 C 7
Ophir, Mont. 49 D 3
Ophir, Oreg. 52 A 4
Ophir, Utah., a225 54 K 2
Ophir, Wash. 51 F 1
Ophir Mt., Cal. 57 H 6
Opie, Ind. Ty. 48 G 6
Opie, Va. 34 G 7
Opolis, Kan., s.c.'95, 169 32 H 4
Opossum Bayou, Miss. 43 D 2
Oppenheim, N. Y., a950 12 N 5
Opstead, Minn. 25 D 3
Optima, Okla. 48 D 7
Option, Pa. 16 F 2
Oquawka (c.h.), Ill., a1,000 20 D 4
Oquirrh Mts., Utah 54 B 7
Ora, Ala. 42 C 1
Ora, Ill. (see Oraville) 21 G 10
Ora, Ind., a200 19 C 2
Ora, N. C. 36 N 4
Ora, S. C. 37 D 2
Ora, Tenn. 41 M 4
Orn, Tex. 46 N 6
Ora, Va. 34 D 3
Oracle, Ariz. 55 E 6
Oradell, N. J., a200 14 H 2
Orafino, Nev. 29 D 3
Oraibi Butte, Ariz. 55 E 3
Oral, Tenn. 41 N 3
Oral Oaks, Va. 34 G 7
Oramel, N. Y., a225 13 F 7
Oran, Mo., 271 31 N 10
Oran, N. Y., a100 12 L 6
Orange, Cal., 866 57 H 9
Orange (Co.), Cal., 13,589 57 H 9

Orange, Conn. (place), a1,000; (town), 4,537 ..... 10 C 4
Orange, Fla. ..... 39 G 2
Orange (Co.), Fla., s.c.'95, 12,459 ..... 39 O 5
Orange, Ga. ..... 38 C 3
Orange, Ind., a200 ..... 19 F 5
Orange (Co.), Ind., 14,678 ..... 19 C 7
Orange, Kan. ..... 32 B 2
Orange, Mass. (town), s.c.'95, 5,361; (village), s.c.'95, 1,895 ..... 8 E 2
Orange, N. J., s.c.'95, 22,792.. 14 G 2
Orange (Co.), N. Y., 97,859 .... 11 O 9
Orange (Co.), N. C., 11,948 .... 36 L 2
Orange, Pa., a200 ..... 15 L 4
Orange (Co.), Tex., 1,770 ..... 46 O 7
Orange (c.h.), Tex., '90, 3,173; '97, a5,500 ..... 46 O 7
Orange (Co.), Vt., 19,575 ..... 7 E 6
Orange, Vt. (town), 589 ..... 7 E 6
Orange (Co.), Va., 12,814 ..... 34 G 4
Orange (c.h.), Va., 571 ..... 34 G 4
Orange, W. Va. ..... 25 C 4
Orange, Wis., a100 ..... 24 B 3
Orange Bend, Fla. ..... 39 N 5
Orangeblúff, Fla., a200 ..... 39 N 1
Orangeburg, Ky., a125 ..... 40 J 3
Orangeburg, N. Y., a100 ..... 11 N 13
Orangeburg (Co.), S. C., 49,393 ..... 37 G 5
Orangeburg (c.h.), S. C., 2,964 ..... 37 G 4
Orange Butte, Ariz. ..... 55 F 6
Orange City, Fla., s.c.'95, 337. 39 O 5
Orange City (c.h.), Ia., s.c.'95, 1,480 ..... 28 A 1
Orange City Jc., Fla. ..... 39 O 5
Orange Cr., S. C. ..... 37 A 5
Orange Farm, N. Y. ..... 11 O 9
Orange Grove, Miss. ..... 43 G 10
Orange Heights, Fla., s.c.'95, 400 ..... 39 M 3
Orange Hill, Fla. ..... 39 E 1
Orange L., Fla. ..... 39 M 4
Orange Lake, Fla., a100 ..... 39 M 4
Orange Mound, Fla. ..... 39 P 5
Orangepark, Fla., s.c.'95, 300.. 39 N 2
Orangeport, N. Y. ..... 13 E 5
Orange Springs, Fla., a100 .... 39 N 3
Orangetown, N. Y. (town)..... 11 N 13
Orange Valley, N. J. (see Orange) ..... 14 G 2
Orangeville, Ill., 347 ..... 20 F 1
Orangeville, Ind., a100 ..... 19 C 7
Orangeville, Md., a200 ..... 33 G 5
Orangeville, Mich., a250 ..... 23 K 12
Orangeville, N. Y. ..... 13 F 6
Orangeville, O., a400 ..... 17 J 2
Orangeville, Pa., a550 ..... 15 K 4
Orangeville, Utah, s.c.'95, 672.. 54 M 3
Oranville, Ill., 125 ..... 21 G 10
Orbisonia, Pa., 963 ..... 16 G 6
Orbiston, O., a275 ..... 18 F 5
Orbitello, Kan. ..... 32 D 3
Orca, Alaska, a473 ..... 58 R 6
Orcas I., Wash. ..... 51 C 1
Orchard, Col. ..... 53 K 2
Orchard, Idaho ..... 50 D 6
Orchard, Ia., a300 ..... 28 H 1
Orchard, Kan. ..... 32 H 3
Orchard, Ky. ..... 40 L 5
Orchard, Neb., a150 ..... 29 F 1
Orchard, O. ..... 18 C 5
Orchard Hill, Ga., a150 ..... 38 C 5
Orchard Hill, Mich. ..... 23 O 7
Orchard Knob, Tenn. ..... 41 R 4
Orchard Lake, Mich., a100 ... 23 P 12
Orchard Mines, Ill., a175..... 20 F 4
Orchard Park, N. Y. a500 .... 13 E 6
Orchard Place, Ill. ..... 21 A 8
Orchards, Wash., a150 ..... 51 C 4
Orchardville, Ill. ..... 21 H 8
Orchid, Fla. ..... 39 Q 7
Orchid, Mo. ..... 30 C 5
Orchid, Va. ..... 34 H 5
Orcutt, Ind. Ty. ..... 48 K 3
Ord, Mt., Ariz. ..... 55 D 5
Ord (c.h.), Neb., 1,208 ..... 29 F 2
Ord, Mt., Tex. ..... 47 D 7
Orderville, Utah, s.c.'95, 400.. 54 K 5
Ord Peak, Ariz. ..... 55 F 5
Ordway, Col., a250 ..... 53 L 6
Ordway, S. Dak., a200 ..... 27 F 1
Ordway L., N. Dak. ..... 26 D 2
Ore, Mo. ..... 30 D 7
Oreana, Idaho, a100 ..... 50 C 6
Oreana, Ill., a200 ..... 20 H 6
Oreana, Nev. ..... 54 D 2
Orebank, Va. ..... 34 G 5
Orefield, Pa., a200 ..... 15 L 5
Oregon (c.h.), Ill., 1,566..... 20 G 1
Oregon, Ind. ..... 19 E 7
Oregon (Co.), Mo., 10,467..... 31 K 11
Oregon (c.h.), Mo., 948..... 30 E 5
Oregon, N. C. ..... 36 K 2
Oregon, Pa., a225 ..... 15 K 6
Oregon, Tenn. ..... 41 J 4
Oregon (State), U. S., '90, 313,767 ..... 5 B 2
Oregon (State), U. S. (large scale map of)..... 52
Oregon, Wis., s.c.'95, 637 ... 24 H 9
Oregon City (c.h.), Oreg., '90, 3,062; '97, a3,500 ..... 52 C 1
Oregon Cr., Oreg. ..... 52 H 4
Oregon Gulch, Mont. ..... 49 A 2
Oregon Hill, Pa. ..... 15 H 3
Oregon House, Cal. ..... 56 D 3
Oregonia, Ala. ..... 42 C 4
Oregonia, O., a100 ..... 18 B 6
Oregon Inlet, N. C. ..... 36 S 3
Orchill, Conn., a800 ..... 10 B 2
Orchill, N. C., a200 ..... 36 L 3
Ore Hill, Pa., a275 ..... 16 F 6
Oreknob, Ky. ..... 40 L 6
Orestes, Ala. ..... 42 D 7
Oretown, Oreg. ..... 52 B 1
Oreville, S. Dak. ..... 27 A 3
Orford, N. H. (town), 916 .... 7 F 7
Orford, Pt., Oreg. ..... 52 A 4
Orfordville, N. H. ..... 7 F 7
Orfordville, Wis., a400 ..... 24 H 9
Organ, N. Mex. ..... 55 J 6
Organcave, W. Va. ..... 35 F 5
Organ Mts., N. Mex ..... 55 J 6
Organ Pipes, Mont. ..... 49 G 2
Orick, Cal. ..... 56 A 1
Orle, Okla. ..... 48 G 1
Orient, Col. ..... 53 G 6
Orient, Fla. ..... 39 J 7
Orient, Ia., s.c.'95, 248 ..... 28 E 5
Orient, Me. (town), 244 ..... 6 H 4
Orient, N. Y., 808 ..... 11 S 9
Orient, O. ..... 18 D 5
Orient, Oreg. ..... 52 C 1
Orient, S. Dak., a100 ..... 27 E 2
Orient, Wash. ..... 51 D 1
Orienta, Wis. ..... 24 D 1
Oriental, Cal. ..... 56 C 3
Oriental, Nev. ..... 54 E 5
Oriental, N. J. ..... 14 F 6
Oriental, N. C., a300 ..... 36 Q 4
Oriental, Pa., a250 ..... 15 H 5
Orient Heights, Mass. ..... 9 E 3
Orient Pt., N. Y. ..... 11 S 9
Orillia, Ia. ..... 28 F 4
Orillia, Wash. ..... 51 C 2
Orin, Wyo. ..... 50 O 7
Orinda, Cal. ..... 56 K 2
Orinda Park Sta., Cal. ..... 56 K 2
Orinne, Ind. Ty. ..... 48 H 6
Orinoco, N. C. ..... 36 J 3
Oriole, Fla., a175 ..... 39 M 5
Oriole, Ind. ..... 19 C 8
Orion, Ala., a200 ..... 42 F 7
Orion, Ark. ..... 44 H 6
Orion, Ill., 624 ..... 20 E 3
Orion, Mich., 522 ..... 23 P 12
Orion, Miss. ..... 43 E 1
Orion, Okla. ..... 48 E 2
Oriska, N. Dak., a100 ..... 26 G 3
Oriskany, N. Y., 860 ..... 12 M 5
Oriskany, Va. ..... 34 D 5
Oriskany Falls, N. Y., 625 .... 12 M 6
Orison, Ill. ..... 21 B 8
Orlva, Wyo. ..... 50 O 5
Orkney Springs, Va. ..... 34 F 3
Orla, Mo. ..... 31 G 9
Orland, Cal., 440 ..... 56 C 3
Orland, Ill., a325 ..... 20 K 2
Orland, Ind., a475 ..... 19 F 1
Orland, Me. (town), 1,390 ..... 6 F 6
Orland, O. ..... 18 F 6
Orland, S. Dak. ..... 27 G 3
Orlando, Ark. ..... 44 H 7
Orlando (c.h.), Fla., s.c.'95, 2,993 ..... 39 O 5
Orlando, Neb. ..... 29 B 2
Orlando, Okla., a275 ..... 48 H 2
Orlean, Va. ..... 34 H 3
Orleans, Cal., a100 ..... 56 B 1
Orleans, Ind., 857 ..... 19 C 7
Orleans, Ia. ..... 28 C 1
Orleans (Co.), La., 242,039.... 45 K 6
Orleans, Mass. (town), s.c.'95, 1,198; (village), s.c.'95, 732. 8 O 5
Orleans, Mich., a200 ..... 23 L 11
Orleans, Neb., 812 ..... 29 E 3
Orleans, N. Y., a475 ..... 13 H 6
Orleans (Co.), N. Y., 30,803.... 13 F 5
Orleans, S. Dak. ..... 27 E 1
Orleans (Co.), Vt., 22,101..... 7 E 3
Orleans, Wis. ..... 24 K 4
Orleans Crossroads, W. Va., a300 35 K 1
Orleans Four Corners, N. Y. ... 12 L 3
Orleans Road, Md. ..... 33 D 2
Orlena, Tex. ..... 46 K 4
Orlena, W. Va. ..... 35 G 3
Orlinda, Mo. ..... 30 F 5
Orlinda, Tenn., a150 ..... 41 H 1
Orlova, Alaska ..... 58 N 8
Ormanville, Ia., a100 ..... 28 J 6
Orme, Md. ..... 33 J 5
Ormond, Fla., s.c.'95, 461..... 39 O 4
Ormsby (Co.), Nev., 4,883..... 54 C 3
Ormsby, Pa. ..... 16 E 3
Ormsby Sta., Pa. ..... 16 F 1
Ormeville, Me. (town), 492 .... 6 F 5
Orno, Mt., Col. ..... 53 D 2
Oro Blanco, Ariz. ..... 55 D 7
Orofino, Cal. ..... 56 C 1
Oro Fino Cr., Idaho ..... 50 C 3
Orondo, Wash. ..... 51 E 2
Orono, Me. (town), 2,730 ..... 6 F 6
Orono, Minn., a150 ..... 23 K 10
Oronoco, Minn., a250 ..... 25 E 5
Oronogo, Mo., a700 ..... 31 D 10
Oronoque, Conn., a100 ..... 10 C 5
Oronoque, Kan. ..... 32 C 2
Oronto Bay, Wis. ..... 24 F 1
Orosi, Cal., a300 ..... 57 F 6
Oroville (c.h.), Cal., 1,787 .... 56 D 3
Oroville, Wash. ..... 51 F 1
Orphans Home, Tex. ..... 46 L 5
Orpheus, O., a275 ..... 18 F 7
Orr, Ind. Ty. ..... 48 G 6
Orr, Ky., a175 ..... 40 G 4
Orr, N. Dak. ..... 26 G 1
Orrick, Mo., 370 ..... 30 D 6
Orrington, Me. (town), 1,565.. 6 F 6
Orris, Cal. ..... 57 F 7
Orrock, Minn., a100 ..... 25 D 4
Orrs, Cal. ..... 56 B 3
Orrs, O. ..... 18 B 8
Orrs Island, Me. ..... 6 D 8
Orrstown, Pa., 262 ..... 16 G 6
Orrum, N. C. ..... 36 L 6
Orrville, Ala., 321 ..... 42 C 6
Orrville, O., 1,765 ..... 17 G 3
Orsett L., Wash. (see Ozette L.). 39 L 6
Ort, O. ..... 18 E 7
Orth, Ind., a100 ..... 19 C 4
Orting, Wash., 623 ..... 51 C 2
Ortis, Va. ..... 34 G 4
Ortiz, Col., a200 ..... 53 F 8
Ortley, N. J. ..... 14 H 6
Orton, Utah ..... 54 K 4
Ortonville, Mich., 313 ..... 23 O 12
Ortonville (c.h.), Minn., s.c.'95, 1,180 ..... 25 A 4
Orville, Mich., a100 ..... 22 K 6
Orvisburg, Miss. ..... 43 F 9
Orwell, N. Y., a375 ..... 12 L 4
Orwell, O., a1,000 ..... 17 J 1
Orwell, Pa. ..... 15 K 3
Orwell, Vt. (town), 1,265 ..... 7 A 7
Orwell Sta., Vt. ..... 7 B 7
Orwigsburg, Pa., 1,290 ..... 15 K 5
Orwin, Pa., a400 ..... 15 K 5
Orwood, Miss., a150 ..... 43 E 2
Orysa, Tenn. ..... 41 C 3
Osage, Ark., a100 ..... 44 F 2
Osage, Ill. ..... 21 G 10
Osage (c.h.), Ia., s.c.'95, 2,509 28 H 1
Osage (Co.), Kan., s.c.'95, 24,818 ..... 32 G 3
Osage, Minn., a150 ..... 25 B 3
Osage (Co.), Mo., 13,080 ..... 31 J 8
Osage, Okla., a200 ..... 48 J 2
Osage, Tenn. ..... 41 E 2
Osage, Tex. ..... 46 K 6
Osage, Va. ..... 34 C 7
Osage, Wyo. ..... 50 P 6
Osage Bluff, Mo. ..... 31 H 8
Osage City, Kan., s.c.'95, 4,273 32 G 3
Osage City, Mo., a200 ..... 31 H 7
Osage Cr., Ark. ..... 44 E 2
Osage Cr., Okla. ..... 48 G 1
Osage Fork, Mo. ..... 31 G 9
Osage Iron Works, Mo. ..... 31 G 8
Osage Nation, Okla. ..... 48 K 1
Osage R., Kan. ..... 32 H 3
Osage R., Mo. ..... 31 H 8
Osage Sta., Mo. ..... 31 H 7
Osakis, Minn., s.c.'95, 685.... 25 B 4
Osakis L., Minn. ..... 25 B 4
Osanippa, Ala. ..... 42 G 5
Osawatomie, Kan., s.c.'95, 2,612 32 G 3
Osborn, Conn. ..... 10 E 2
Osborn, Mich., a150 ..... 23 K 8
Osborn, Miss. ..... 43 G 3
Osborn, Mo., 373 ..... 30 D 5
Osborn, O., 713 ..... 18 B 5
Osborn, S. C. ..... 37 H 6
Osborn Bridge, N. Y., a100.... 12 O 5
Osborne, Ia. ..... 28 K 2
Osborne (Co.), Kan., s.c.'95, 10,877 ..... 32 D 2
Osborne (c.h.), Kan., s.c.'95, 991 ..... 32 D 2
Osborne, N. C. ..... 36 K 5
Osborne, Okla. ..... 48 G 1
Osborne, Tex. ..... 46 H 4
Osbornes Mills, W. Va. ..... 35 D 3
Osborns Gap, Va. ..... 34 C 2
Osbornsville, N. J., a600 ..... 14 H 5
Osbornville, N. C. ..... 36 H 2
Osburn, Idaho ..... 50 D 2
Osburn, Neb. ..... 29 D 3
Oscar, Ind. Ty. ..... 48 G 6
Oscar, Minn. ..... 25 A 3
Oscar, Mo. ..... 31 J 10
Oscar, N. C. ..... 36 C 4
Oscawana, N. Y., a100 ..... 11 N 12
Oscawana L., N. Y. ..... 11 N 11
Osceola (c.h.), Ark., 458 ..... 44 M 3
Osceola (Co.), Fla., s.c.'95, 3,394 ..... 39 O 7
Osceola, Ill., a100 ..... 20 F 3
Osceola, Ind., a125 ..... 19 D 1
Osceola (Co.), Ia., s.c.'95, 7,377 28 B 1
Osceola (c.h.), Ia., s.c.'95, 2,176 28 F 5
Osceola, Ky., a125 ..... 40 E 6
Osceola, Mt., Mass. ..... 8 A 3
Osceola (Co.), Mich., 14,630.... 23 L 10
Osceola (c.h.), Mo., 995 ..... 31 E 8
Osceola (c.h.), Neb., 947..... 29 G 2
Osceola, Nev. ..... 54 H 3
Osceola, N. Mex. ..... 55 H 6
Osceola, N. Y., a225 ..... 12 L 5
Osceola, N. C. ..... 36 K 2
Osceola, Okla., a125 ..... 48 D 3
Osceola, Pa., 838 ..... 15 H 3
Osceola, S. C. ..... 37 G 2
Osceola, S. Dak. ..... 27 G 2
Osceola, Va. ..... 34 D 3
Osceola, Wash. ..... 51 C 2
Osceola, W. Va. ..... 35 G 3
Osceola Jc., Mich. ..... 23 L 9
Osceola Mills, Pa., 1,730 ..... 16 F 5
Osceola Mills (c.h.), Wis., s.c. '95, 478 ..... 24 A 4
Osceola Sta., Mich. ..... 22 E 3
Osco, Ill., a100 ..... 20 E 3
Osco, Neb. ..... 29 F 3
Oscoda, Mich., 3,593 ..... 23 P 9
Oscoda (Co.), Mich., 1,901 ... 23 N 8
Oscura Peak, N. Mex. ..... 55 J 5
Osett, Wash. (see Ozette ..... 51 A 1
Oseuma, Ind. Ty. ..... 48 M 1
Osgood, Ind., 841 ..... 19 F 6
Osgood, Ia. ..... 28 D 1
Osgood, Mo. ..... 30 F 4
Osgood, N. C., a100 ..... 36 L 3
Osgood, O., 242 ..... 17 B 4
Osgood, Pa. ..... 16 B 4
Osgood Pond, N. Y. ..... 12 O 3
Osha, N. Mex. ..... 55 K 2
Oshawa, Minn. ..... 25 C 5
Oshkosh, Neb. ..... 29 B 2
Oshkosh (c.h.), Wis., s.c.'95, 26,947 ..... 24 K 6
Oshtemo, Mich., a175 ..... 23 K 13
Osier, Col. ..... 53 F 8
Oskaloosa, Ill., a100 ..... 21 H 8
Oskaloosa (c.h.), Ia., s.c.'95, 8,551 ..... 28 H 5
Oskaloosa (c.h.), Kan., s.c.'95, 869 ..... 32 G 2
Oskar, Mich. ..... 22 D 3
Oslo, Minn. ..... 25 E 6
Osman, Tex. ..... 47 F 8
Osmond, Neb., a450 ..... 29 G 1
Osnabrock, N. Dak., a150 ..... 26 F 1
Osnaburg, O., a750 ..... 17 H 3
Oso, Wash. ..... 51 D 1
Osprey, Fla. ..... 39 M 8
Osro, Kan. ..... 32 F 4
Ossabaw I., Ga. ..... 38 J 8
Ossabaw Sound, Ga. ..... 38 J 8
Osseo, Mich., a350 ..... 23 M 14
Osseo, Minn., s.c.'95, 383 .... 25 D 4
Osseo, Wis., s.c.'95, 275 ..... 24 D 5
Ossian, Ind., a725 ..... 19 F 3
Ossian, Ia., s.c.'95, 638 ..... 28 K 1
Ossian, N. Y., a350 ..... 13 G 6
Ossineke, Mich. ..... 23 P 8
Ossining, N. Y. (town) ..... 11 N 13
Ossipee, Ky., a100 ..... 40 H 3
Ossipee (c.h.), N. H. (town), 1,630 ..... 7 K 8
Ossipee L., N. H. ..... 7 K 7
Ossipee R., N. H. ..... 7 K 7
Ossipee Valley, N. H. ..... 7 K 7
Osso, Va., a100 ..... 34 J 4
Ost, Kan. ..... 32 E 4
Osteen, Fla., a100 ..... 39 O 5
Osteen, Ga. ..... 38 H 7
Ostego Bay, Fla. ..... 39 N 10
Osterburg, Pa., a150 ..... 16 F 6
Osterdock, Ia., a275 ..... 28 L 2
Osterbout, Pa., a150 ..... 15 L 4
Osterville, Mass. ..... 8 N 6
Ostrander, Minn. ..... 25 E 6
Ostrander, O., 357 ..... 17 D 4
Ostrander, Wash. ..... 51 C 3
Ostrander, Wis. ..... 24 J 6
Ostranders Rocks, Cal. ..... 57 L 6
Ostrem, N. Dak. ..... 26 E 3
Oswald, Ga. ..... 38 F 8
Oswald Sta., N. Dak. ..... 26 H 3
Oswalt, Ia. ..... 28 G 4
Oswayo, Pa., a550 ..... 16 F 3
Oswayo Cr., Pa. ..... 16 F 3
Oswegatchie, N. Y. ..... 12 N 3
Oswegatchie R., N. Y. ..... 12 M 3
Oswego, Ill., 641 ..... 20 J 2
Oswego, Ind., a150 ..... 19 E 2
Oswego (c.h.), Kan., s.c.'95, 2,145 ..... 32 G 4
Oswego, Mont. ..... 49 L 1
Oswego (Co.), N. Y., 71,883 ... 13 K 5
Oswego (c.h.), N. Y., '90, 21,842; '97, a25,000 ..... 13 J 5
Oswego, N. C. ..... 36 N 2
Oswego, Oreg., 544 ..... 52 C 1
Oswego, S. C. ..... 37 H 4
Oswego Center, N. Y., a250 ... 13 J 5
Oswego Falls, N. Y., 1,821 .... 13 K 5
Oswego R., N. J. ..... 14 G 7
Oswego R., N. Y. ..... 13 K 5
Oswichee, Ala., a100 ..... 42 G 6
Osyka, Miss., 742 ..... 43 D 8
Otahite, Fla., a100 ..... 39 C 1
Otay, Cal., a200 ..... 57 F 10
Otego, Kan. ..... 32 D 2
Otego, N. Y., a1,250 ..... 12 M 7
Otelia, Pa. ..... 16 G 6
Otero (Co.), Col., 4,192 ..... 53 L 6
Otero, N. Mex. ..... 55 L 2
Other, Ga. ..... 38 B 4
Otho, Ala. ..... 42 G 7
Otho, Ia. ..... 28 E 3
Otia, Mich., a275 ..... 23 K 10
Otia, W. Va. ..... 35 B 3
Otis, Col., 129 ..... 53 N 2
Otis, Ind., a650 ..... 19 C 1
Otis, Kan., a100 ..... 32 C 3
Otis, Mass. (town), s.c.'95, 518; (village), s.c.'95, 235 ..... 8 B 4
Otis, N. Mex. ..... 55 L 6
Otis, S. Dak. ..... 27 A 3
Otisco, Ind., a200 ..... 19 E 7
Otisco, Mich., a275 ..... 23 L 11
Otisco, Minn. ..... 25 D 6
Otisco, N. Y., a200 ..... 13 K 6
Otisco L., N. Y. ..... 13 K 6
Otisco Valley, N. Y. ..... 13 K 6
Otisfield, Me. (town), 838 ..... 6 B 7
Otisfield Gore, Me. ..... 6 B 7
Otis Jc., N. Y. ..... 12 O 7
Otis Summit, N. Y. ..... 12 O 7
Otisville, Mich., 277 ..... 23 O 11
Otisville, N. Y., a300 ..... 11 N 9
Otley, Ia., a300 ..... 28 G 5
Oto, Ia., s.c.'95, 301 ..... 28 B 3
Oto, Mo. ..... 34 F 11
Otoe (Co.), Neb., 25,403 ..... 29 H 3
Otoe, Okla. ..... 48 H 2
Otoes and Missourias Ind. Res., Okla. ..... 48 H 2

Otranto, Ia., a100 ..... 28 G 1
Otranto, S. C. ..... 37 F 6
Otranto, S. C. ..... 37 J 6
Otranto Sta., Ia. ..... 28 H 1
Otsego, Mich., 1,626 ..... 23 K 13
Otsego (Co.), Mich., 4,272 ..... 23 M 8
Otsego (Co.), N. Y., 50,861 ... 12 M 6
Otsego, O., a225 ..... 17 G 4
Otsego, Wis., a100 ..... 24 H 8
Otsego L., Mich. ..... 23 K 9
Otsego L., Mich. ..... 23 M 8
Otsego L., N. Y. ..... 12 N 6
Otsego Lake, Mich., a200 .... 23 M 8
Otselic, N. Y., a150 ..... 12 L 6
Otselic R., N. Y. ..... 12 L 7
Ottawa (c.h.), Ill., 9,985..... 20 H 3
Ottawa (Co.), Kan., s.c.'95, 10,-424 ..... 32 E 2
Ottawa (c.h.), Kan., s.c.'95, 7,059 ..... 32 G 3
Ottawa (Co.), Mich., 35,358.... 23 J 12
Ottawa, Minn., a225 ..... 25 D 5
Ottawa (Co.), O., 21,974 .... 17 D 1
Ottawa (c.h.), O., 1,717 ..... 17 B 2
Ottawa, Wis. ..... 24 J 9
Ottawa, Wis. (town) ..... 24 C 11
Ottawa Bay, Mich. ..... 23 P 9
Ottawa Beach, Mich. ..... 23 J 12
Ottawa Lake, Mich., a225 ..... 23 O 14
Ottawa Pt., Mich. ..... 23 P 9
Ottawa R., O. ..... 17 B 3
Ottawa R., O. ..... 17 D 1
Ottawa Sta., Mich, a125 ..... 23 J 12
Ottenheim, Ky., a250 ..... 40 G 6
Otter, Ky. ..... 40 E 6
Otter, Okla. ..... 48 F 3
Otter, Peaks of, Va. ..... 34 D 6
Otter, Wash. ..... 51 B 2
Otterbein, Ind., a375 ..... 19 B 3
Otterbourne, Kan. ..... 32 B 2
Otterburn, Mich., a100 ..... 23 O 12
Otter Cr., Fla. ..... 39 K 3
Otter Cr., Ind. Ty. ..... 48 L 2
Otter Cr., Ia. ..... 28 B 1
Otter Cr., Mont. ..... 49 K 4
Otter Cr., Okla. ..... 48 C 1
Otter Cr., Okla. ..... 48 E 5
Otter Cr., Okla. ..... 48 G 2
Otter Cr., Vt. ..... 7 B 7
Otterereek, Fla. ..... 39 L 4
Otterereek, Ia., a200 ..... 28 M 3
Otter Creek, Me. ..... 6 H 8
Otterereek, N. C., a100 ..... 36 E 4
Otterereek, Wis. ..... 24 D 5
Otter Creek Jc., Ind. ..... 19 B 5
Otter Creek Pt., Me. ..... 6 J 8
Otter I., Alaska ..... 58 E 8
Otter I., Wis. ..... 24 E 1
Otter L., Mich. ..... 22 D 4
Otter L., Minn. ..... 25 E 1
Otter L., N. Y. ..... 13 J 5
Otter Lake, Mich., 243 ..... 23 O 11
Otter Lake, N. Y. (place) ..... 12 M 4
Otterpond, Ky. ..... 40 A 6
Otter River, Mass. (village), s.c. '95, 434 ..... 8 F 2
Otter River, Va. ..... 34 E 6
Ottertail, Minn. ..... 25 B 3
Ottertail (Co.), Minn., s.c.'95, 39,453 ..... 25 B 3
Otter Tail L., Minn. ..... 25 B 3
Otterville, Ill., 173 ..... 21 E 7
Otterville, Ia., a100 ..... 28 K 2
Otterville, Mo., 439 ..... 31 F 7
Ottine, Tex. ..... 46 K 8
Otto, Ark. ..... 44 H 4
Otto, Ill. ..... 20 K 3
Otto, Neb. ..... 29 F 3
Otto, N. Y., a450 ..... 13 E 7
Otto, N. C. ..... 36 C 4
Otto, Tenn. ..... 41 L 1
Otto, Tex. ..... 46 N 7
Otto, Wyo. ..... 50 L 5
Ottofy, N. Dak. ..... 26 F 2
Ottokee, O., a200 ..... 17 B 1
Ottoville, O., a325 ..... 17 B 3
Otts Mills, Ia. ..... 45 H 5
Ottsville, Pa., a300 ..... 15 M 6
Ottumwa (c.h.), Ia., s.c.'95, 16,-761 ..... 28 J 5
Ottumwa, Kan., a100 ..... 32 G 3
Ottumwa Jc., Ia. ..... 28 J 5
Ottway, Tenn. ..... 41 Q 2
Otway, O., a1,600 ..... 18 D 7
Otway, Va. ..... 34 F 5
Otwell, Ind., a200 ..... 19 B 8
Ouachita (Co.), Ark., 17,033... 44 G 7
Ouachita, La., a100 ..... 45 E 1
Ouachita (Co.), La., 17,985.... 45 E 2
Ouaquaga, N. Y., a125 ..... 12 L 7
Ouashita R., Ark. ..... 44 G 8
Ough, Neb. ..... 29 C 3
Oulcout Brook, N. Y. ..... 12 M 7
Ouray (Co.), Col., 6,540 ..... 53 C 6
Ouray (c.h.), Col., 2,534..... 53 C 6
Ouray, Utah ..... 54 N 2
Ouray Peak, Col. ..... 53 F 6
Oursler, Kan. ..... 32 F 3
Ourtown, S. Dak. ..... 27 G 3
Ousley, Ga., a100 ..... 38 E 10
Ousley, S. C. ..... 37 H 3
Outagamie (Co.), Wis., s.c.'95, 44,404 ..... 24 J 6
Outer Brewster, Mass. ..... 8 F 6
Outer I., Wis. ..... 24 F 1
Outlaws Bridge, N. C. ..... 36 O 4
Oval, Ga. ..... 38 B 4
Oval City, O., a200 ..... 17 H 3
Ovando, Mont. ..... 49 C 2
Oveufork, Ky., a100 ..... 40 L 6
Over, Neb. ..... 29 D 2
Overall, Va. ..... 34 G 3
Overbey, Miss. ..... 43 E 6
Overbrook, Ind. Ty., a150..... 48 H 6
Overbrook, Kan., s.c.'95, 273.. 32 G 3
Overbrook, Pa., a400 ..... 15 L 1
Overflow Cr., Ark. ..... 44 J 8
Overisel, Mich., a150 ..... 23 K 12
Overlook, N. Y. ..... 11 N 10
Overlook Mt., N. Y. ..... 11 S 9
Oversteg, Col. ..... 53 E 5
Overton, Col., a100 ..... 53 J 6
Overton, Ga. ..... 38 F 3
Overton, Ia. ..... 28 K 6
Overton, Md., a100 ..... 33 L 3
Overton, Mo. ..... 31 G 7
Overton, Neb., a260 ..... 29 E 3
Overton, Nev. ..... 54 H 6
Overton, O., a100 ..... 17 F 3
Overton, Pa., a350 ..... 15 J 3
Overton (Co.), Tenn., 12,039 .. 41 L 2
Overton, Tex., 401 ..... 46 N 5
Overton, Va. ..... 34 F 5
Oviatt, Mich. ..... 23 K 8
Oviatt, Wash. ..... 51 C 3
Ovid, Idaho ..... 50 H 7
Ovid, Ind., a100 ..... 19 E 4
Ovid, Mich., 1,423 ..... 23 N 11
Ovid, N. Y., 641 ..... 13 J 6
Ovid, Pa., a100 ..... 16 C 3
Ovid Center, N. Y., a250 ..... 13 J 6
Oviedo, Fla., a200 ..... 39 O 5
Ovilla, Tex., a200 ..... 46 L 5
Owaneco, Ill., a300 ..... 21 G 7
Owasa, Ia. ..... 28 G 3
Owasco, Mo. ..... 30 F 4
Owasco, N. Y., a275 ..... 13 K 6
Owasco L., N. Y. ..... 13 J 6
Owatonna (c.h.), Minn., s.c.'95, 4,891 ..... 25 D 5
Owego, Ia. ..... 28 A 3
Owego (c.h.), N. Y., a7,025.... 13 K 7
Owego, N. Dak. ..... 26 G 3
Owen (Co.), Ind., 15,040 ..... 19 C 6
Owen (Co.), Ky., 17,676 ..... 40 G 3
Owen, Mo. ..... 30 L 7
Owen, N. J. ..... 14 F 1
Owen, O. ..... 17 D 3
Owen, Wyo. ..... 50 O 7
Owendale, Mich., a100 ..... 23 P 10
Owen, L., Col. ..... 53 O 6
Owen R., Cal. ..... 57 G 5
Owens, Fla. ..... 39 N 8
Owens, Miss. ..... 43 E 4
Owens, Va. ..... 34 J 4
Owensboro, Fla. ..... 39 M 6
Owensboro (c.h.), Ky., 9,837 .. 40 B 5
Owensburg, Ind., a500 ..... 19 C 7
Owensbyville, Ga., a150..... 38 A 5
Owens Ferry, Ga., a300 ..... 38 H 10
Owens Hill, Tenn. ..... 41 E 2
Owens L., Cal. ..... 57 B 6
Owens Mills, N. Y., a100 ..... 13 J 7
Owens Peak, Cal. ..... 57 H 7
Owensville, Ark. ..... 44 G 5
Owensville, Ind., 759 ..... 19 A 8
Owensville, Mo., a150 ..... 31 J 8
Owensville, O., a650 ..... 18 B 6
Owenton (c.h.), Ky., 847 ..... 40 G 3
Owings Mills, Md., 212 ..... 33 J 2
Owings Sta., S. C. ..... 37 D 2
Owingsville (c.h.), Ky., 763 ... 40 J 4
Owinza, Idaho ..... 50 F 7
O-wi-yu-kuts Plateau, Col. .... 53 A 1
Owl, Ind. Ty. ..... 48 K 5
Owl Butte, S. Dak. ..... 27 A 2
Owl Cr., Col. ..... 53 F 1
Owl Cr., Col. ..... 53 M 8
Owl Cr., Ind. Ty. ..... 48 K 4
Owl Cr., O. ..... 17 E 4
Owl Cr., S. Dak. ..... 27 A 2
Owl Cr., Wyo. ..... 50 L 6
Owl Cr., N. Fork of, Wyo. .... 50 L 6
Owl Cr., S. Fork of, Wyo. .... 50 L 6
Owl Creek Mts., Wyo. ..... 50 L 6
Owl Feather Cr., S. Dak. ..... 27 B 2
Owls Head, N. Y., a100 ..... 12 O 2
Owls Head Peak, Cal. ..... 57 J 7
Owosso, Mich., '90, 6,564; '97, a8,275 ..... 23 N 11
Owosso Jc., Mich. ..... 23 N 11
Owsley (Co.), Ky., 5,975 ..... 40 J 6
Owsley, Mo. ..... 31 E 7
Owyhee, Idaho ..... 50 C 6
Owyhee (Co.), Idaho, 2,021 .... 50 C 7
Owyhee Mts., Idaho ..... 50 C 7
Owyhee R., Idaho ..... 50 C 7
Owyhee R., N. Fork of, Idaho. 50 C 7
Owyhee R., S. Fork of, Idaho. 50 C 7
Owyhee R., Nev. ..... 54 F 1
Owyhee R., Oreg. ..... 52 H 3
Oxanna, Ala., 748 ..... 42 F 3
Oxberry, Miss. ..... 43 D 3
Oxbow, Ariz. ..... 55 D 4
Oxbow, Me. ..... 6 F 3
Oxbow, Mich., a100 ..... 23 O 12
Oxbow, N. Y., a225 ..... 12 L 3
Oxbow, W. Va. ..... 35 D 2
Oxbow L., N. Y. ..... 12 O 5
Oxenhill, Md. ..... 33 J 4
Oxford, Ala., 1,473 ..... 42 F 3
Oxford, Ark., a100 ..... 44 J 2
Oxford, Conn. (town), 902 ..... 10 C 4
Oxford, Fla., a100 ..... 39 M 5
Oxford, Ga., 791 ..... 38 D 4
Oxford, Idaho, a250 ..... 50 G 7
Oxford, Ind., 808 ..... 19 B 3
Oxford, Ia., s.c.'95, 553..... 28 K 4
Oxford, Kan., s.c.'95, 549 ..... 32 E 4
Oxford, Ky. ..... 40 H 4
Oxford, La. ..... 45 B 3
Oxford (Co.), Me., 30,586 ..... 6 B 7
Oxford, Me. (town), 1,455 .... 6 B 7
Oxford, Md., 1,135 ..... 33 L 4
Oxford, Mass. (town), s.c.'95, 2,390; (vil.), s.c.'95, 1,561 ... 8 G 4
Oxford, Mich., 1,128 ..... 23 P 12
Oxford (c.h.), Miss., 1,546 .... 43 F 2
Oxford, Mo. ..... 30 C 4
Oxford, Neb., 428 ..... 29 E 3
Oxford, N. J., s.c.'95, 2,040; (Tp.), s.c.'95, 3,436 ..... 14 D 2
Oxford, N. Y., 1,477 ..... 12 L 7
Oxford (c.h.), N. C., 2,907 .... 36 M 2
Oxford, O., 1,922 ..... 18 A 5
Oxford, Pa., 1,711 ..... 15 K 7
Oxford, Tex. ..... 46 J 7
Oxford, W. Va. ..... 35 E 2
Oxford, Wis., a100 ..... 24 G 7
Oxford Cape, Oreg. (see Cape Blanco) ..... 52 A 4
Oxford Depot, N. Y., a125 .... 11 O 9
Oxford Jc., Ia., s.c.'95, 726 ... 28 L 4
Oxford Jc., Neb. ..... 29 E 3
Oxford Mills, Ia., s.c.'95, 141 . 28 L 4
Oxley, Okla. ..... 48 F 3
Oxmoor, Ala., 566 ..... 42 D 4
Oxon Run, Md. ..... 33 C 6
Oxus, Wyo. ..... 50 O 5
Oxville, Ill. ..... 21 D 6
Oyens, Ia., a100 ..... 28 A 2
Oyer, Mo. ..... 31 E 9
Oyster Bay, N. Y., a1,700 .... 11 P 10
Oyster Bay, Tex. ..... 47 B 4
Oyster Cr., Tex. ..... 47 A 4
Oyster Pond, Mass. ..... 9 C 6
Oyster Ponds Pt., N. Y. (see Orient Pt.) ..... 11 S 9
Oyster River Pt., Conn. ..... 10 D 5
Oysterville, Wash., 197 ..... 51 A 3
Ozan, Ark., a350 ..... 44 E 7
Ozan Cr., Ark. ..... 44 E 7
Ozark (c.h.), Ala., 1,195 ..... 42 F 8
Ozark (c.h.), Ark., 862 ..... 44 E 3
Ozark, Ill., a100 ..... 21 H 10
Ozark, Ia., a100 ..... 28 M 3
Ozark, Mich. ..... 23 M 5
Ozark Co., Mo., 9,795 ..... 31 H 11
Ozark (c.h.), Mo., 490 ..... 31 F 10
Ozark, N. C. ..... 36 H 2
Ozark, O., a575 ..... 18 H 5
Ozark Mts., Mo. ..... 31 F 11
Ozaukee (Co.), Wis., s.c.'95, 16,545 ..... 24 K 8
Ozawkie, Kan., a200 ..... 32 G 2
Ozeana, Va. ..... 34 K 5
Ozello, Fla. ..... 39 L 5
Ozena, Cal ..... 57 F 8
Ozette, Wash. ..... 51 A 1
Ozette L., Wash. ..... 51 A 1
Ozona, Fla., a175 ..... 39 L 6
Ozona (c.h.), Tex. ..... 47 F 7
Ozone, Ark. ..... 44 F 3
Ozone, Tenn. ..... 41 M 3
Ozonia L., N. Y. ..... 12 N 2

P

Pablo, Fla., 257 ..... 39 K 6
Pablo Beach, Fla. ..... 39 O 2
Pabor Lake, Fla. (place)..... 39 N 7
Paces, Va. ..... 34 E 7
Paces Ferry, Tex. ..... 46 N 6
Pachaug Pond, Conn. ..... 10 H 3
Pacheco, Cal., 232 ..... 56 C 5
Pachuta, Miss., a100 ..... 43 G 6
Pacific, Cal. ..... 56 E 4
Pacific, Mo., 1,184 ..... 31 L 8
Pacific (Co.), Wash., 4,358..... 51 B 3
Pacific Beach, Cal., a200..... 57 H 10
Pacific City, Ia. ..... 28 B 5
Pacific Cr., Wyo. ..... 50 K 7
Pacific Grove, Cal., 1,336..... 57 D 6
Pacific Jc., Ia., s.c.'95, 643.... 28 B 6
Pacific Jc., Mont. ..... 49 G 1
Pacific L., Wash. ..... 51 G 2
Pacific Ocean, U. S. ..... 5 A 2
Pacific Time, U. S. ..... 5 B 1
Pacio, Ala. ..... 42 C 1
Packard, Ariz. ..... 55 F 7
Packard, Wis. ..... 24 L 4
Packerton, Ind., a200 ..... 19 E 2
Packerton, Pa., a400 ..... 15 L 5
Packerville, Conn., a150 ..... 10 H 3
Pack Saddle, Pa. ..... 16 D 6
Pack Saddle, Tex. ..... 46 J 7
Packs Ferry, W. Va. ..... 35 E 5
Packsville, S. C., a300 ..... 37 H 4
Packwankee, Wis., a200 ..... 24 H 7
Packwood, Ia., s.c.'95, 249.... 28 J 5
Pacolet, S. C., 1,125 ..... 37 E 2
Pactola, S. Dak. ..... 27 A 2
Pactolus, Ky., a125 ..... 40 L 4
Pactolus, N. C., 105 ..... 36 P 3
Padanaram, O., a125..... 17 J 1
Paddock, Minn. ..... 25 B 3
Paddock, Neb. ..... 29 F 1
Paddock, Neb. ..... 29 F 2
Padelfords, N. Y. ..... 13 H 6
Padenvalley, W. Va. ..... 35 D 1
Paderborn, Ill. ..... 21 E 9
Padernales R., Tex. ..... 46 J 7
Padlock, Fla. ..... 39 K 2
Padonia, Kan. ..... 32 G 2
Padre I., Tex. ..... 46 K 11
Padua, Ill. ..... 20 H 5
Paducah (c.h.), Ky., '90, 12,-797; '97, a17,675 ..... 40 C 2
Paducah (c.h.), Tex., a225 .... 47 G 3
Paducah Jc., Tenn. ..... 41 D 2
Page, Ind. Ty. ..... 48 N 5
Page, Ia. ..... 28 C 6
Page (Co.), Ia., s.c.'95, 22,026. 28 C 6
Page, Kan. ..... 32 A 2
Page, Minn. ..... 25 D 4
Page, Neb., a150 ..... 29 F 1
Page, N. Dak., a275 ..... 26 G 2
Page (Co.), Va., 13,092 ..... 34 F 3
Page, W. Va. ..... 35 C 3
Pagebrook, N. Y. ..... 12 L 7
Page Center Sta., Ia. ..... 28 C 6
Page City Sta., N. Dak. ..... 26 G 2
Pages Mills, S. C. ..... 37 K 3
Pagetown, O. ..... 17 E 4
Pageville, Ky. ..... 40 E 7
Pageville, Mont. ..... 49 D 4
Pagoda, Col. ..... 53 D 2
Pagoda Peak, Col. ..... 53 D 2
Pagosa Peak, Col. ..... 53 D 8
Pagosa Springs (c.h.), Col., a300 ..... 53 E 8
Pagrumnoi Volcano, Alaska ... 58 G 9
Paha, Wash. ..... 51 G 2
Pahranaga Range, Nev. ..... 54 G 5
Pahreah, Utah ..... 54 K 5
Pahrump, Nev. ..... 54 G 6
Pah-ute Peak, Cal. ..... 57 G 7
Paicines, Cal. ..... 57 D 6
Paige, Tex., a450 ..... 46 K 7
Pailo, Tenn. ..... 41 L 4
Paincourtville, La., a350 ..... 45 G 6
Paines, Mich., a200 ..... 23 N 11
Paines Cr., Cal. ..... 56 C 2
Paines Point, Ill. ..... 20 G 2
Painesville (c.h.), O., 4,755.... 17 H 1
Painesville, Va. ..... 34 G 6
Painsett, L., S. Dak. ..... 27 G 2
Paint, O., a550 ..... 18 D 6
Paintbank, Va. ..... 34 C 5
Paint Cr., O. ..... 18 A 5
Paint Cr., O. ..... 18 D 6
Paint Cr., Pa. ..... 16 D 4
Paint Cr., Pa. ..... 16 E 6
Paintercek, W. Va., a300..... 35 D 4
Painted Desert, Ariz. ..... 55 D 2
Painted Post, N. Y., 688..... 13 H 7
Painted Robe Mt., Mont..... 49 H 3
Painted Rock, Ariz. ..... 55 B 5
Painted Rock, Ariz. ..... 55 C 6
Painted Rock, Mont. ..... 49 E 3
Painted Woods, N. Dak., a100. 26 D 2
Painted Woods Cr., N. Dak.... 26 A 1
Painter, N. C. ..... 36 C 4
Painter, Va., a475 ..... 34 M 5
Painter Cr., O., a125..... 17 B 4
Paintersville, O., a175 ..... 18 C 5
Paintersville, Pa., a150 ..... 15 H 5
Paintfork, N. C. ..... 36 E 3
Paintlick, Ky., a400 ..... 40 H 5
Painthick, Va. ..... 34 D 2
Paint Mts., Tenn. ..... 41 Q 3
Paint Pot Hill, Wyo..... 50 N 2
Paint R., Mich. ..... 22 D 5
Paintriver, Mich. ..... 22 D 5
Paintrock, Ala., a300 ..... 42 E 1
Paintrock, N. C., a100..... 36 D 3
Paintrock (c.h.), Tex., 323..... 47 H 6
Paintsville (c.h.), Ky., 506..... 40 L 5
Painville, Tenn. ..... 41 K 3
Paisano, Tex. ..... 46 J 10
Paisano, Tex. ..... 47 D 7
Paisley, Ind., a200 ..... 19 B 2
Paisley, Ky., a100 ..... 40 G 7
Paisley, Oreg., a150 ..... 52 E 4
Pajarito, N. Mex., a381 ..... 55 J 4
Pajarito Arroya, N. Mex. (creek) ..... 55 L 3
Pajarito Mt., N. Mex. ..... 55 K 5
Pajaro, Cal. ..... 57 D 6
Pajaro Landing, Cal. ..... 57 D 6
Pakatagkkan Mt., N. Y. ..... 11 Q 8
Palace, Ark. ..... 44 H 8
Palace, Mo. ..... 31 F 10
Palace, Va. ..... 34 C 2
Palace Valley, W. Va. ..... 35 F 3
Palacky, Kan. ..... 32 D 3
Paladora, Okla. ..... 48 A 1
Paladora Cr., Okla. ..... 48 E 7
Paladora Cr., Tex. ..... 47 F 1
Palarm, Ark. ..... 44 G 5
Palatine, Ill., 891 ..... 21 J 1
Palatine, Kan. ..... 32 C 3
Palatine, N. J., a100 ..... 14 D 7
Palatine, W. Va., 860 ..... 35 F 2
Palatine Bridge, N. Y., a575.. 12 N 6
Palatine Church, N. Y. ..... 12 N 6
Palatka, Ark., a100 ..... 44 L 2
Palatka (c.h.), Fla., s.c.'95, 2,828 ..... 39 N 2
Paleo, Kan. ..... 32 C 2
Palemon, Mo. ..... 30 E 6
Palenville, N. Y., 558 ..... 12 O 7
Palermo, Cal., a300 ..... 56 D 3
Palermo, Ill., a100 ..... 20 K 6
Palermo, Kan. ..... 32 G 2
Palermo, Me. (town), 887 ..... 6 E 7
Palermo, N. J. ..... 14 F 9
Palermo, N. Y., a225 ..... 13 K 5
Palermo, Tex. ..... 47 D 6
Palestine, Ala., a100 ..... 42 F 3
Palestine, Ark., 163 ..... 44 L 5
Palestine, Ill., 732 ..... 21 K 8

Palestine, Ind., a175 19 E 2
Palestine, Miss. 43 D 6
Palestine, O., a175 18 D 5
Palestine, Tenn. 41 G 3
Palestine (c.h.), Tex., '90, 5,838; '97, 10,631 46 M 6
Palin, Tenn. 41 N 3
Palisade, Neb., 126 29 C 3
Palisade, Nev. 54 F 2
Palisade (Tp.), N. J. 14 C 1
Palisade, S. Dak. 27 H 3
Palisades, Alaska 58 N 4
Palisades, Col. 53 B 4
Palisades, N. Y., a100 11 P 9
Palisades, The, N. J. 14 D 1
Palisades Park, N. J., s.c.'95, 402 14 C 2
Pallas, Col. 53 E 2
Pallas, Neb. 29 D 2
Pallmall, Tenn. 41 M 1
Palls, Va. 34 J 5
Palma, Ky., a200 40 C 2
Palma Sola, Fla. 39 L 8
Palmbeach, Fla., s.c.'95, 300 39 Q 9
Palmdale, Cal. 57 G 8
Palmer, Ark. 44 K 5
Palmer, Col., a100 53 J 4
Palmer, Fla. 39 M 3
Palmer, Ill., 432 21 G 7
Palmer, Ind. 19 B 2
Palmer, Ind. Ty. 48 H 5
Palmer, Kan., s.c.'95, 222 32 E 2
Palmer, Mass. (town), s.c.'95, 6,858; (vill.), s.c.'95, 2,288 8 E 4
Palmer, Mich., 1,011 22 F 5
Palmer, Mo., a300 31 L 9
Palmer, Neb., a160 29 F 2
Palmer, N. Y., a375 12 P 5
Palmer, Pa. 16 E 3
Palmer, Tex., 250 46 L 5
Palmer, S. Dak. 27 H 2
Palmer, Wash. 51 D 2
Palmer, W. Va., a200 35 E 3
Palmer Lake Sta., Col. 53 J 4
Palmer R., Mass. 9 C 5
Palmers Mill, La. 45 B 3
Palmers L., Wash. 51 F 1
Palmer Springs, Va. 34 G 7
Palmersville, Tenn., a250 41 D 2
Palmerville, S. C. 37 J 5
Palmetto, Ala. 42 A 4
Palmetto, Fla., s.c.'95, 392 39 L 7
Palmetto, Ga., 552 38 B 4
Palmetto, La. 45 F 5
Palmetto, S. C. 37 J 3
Palmetto, Tenn. 41 H 4
Palmetto-Home, Miss., a175 43 C 4
Palmilla, N. Mex. 55 J 2
Palm Key, Fla. 39 L 7
Palm Pt., Fla. 39 O 12
Palms, Cal., a300 57 C 9
Palms, Mich. 23 Q 10
Palm Springs, Cal. 57 J 8
Palm Springs, Cal. 57 J 9
Palm Springs, Fla. 39 O 5
Palm Springs Sta., Cal. 57 J 9
Palmyra, Ala. 42 D 7
Palmyra, Ark. 44 J 4
Palmyra, Ill., 505 21 F 7
Palmyra, Ind., a250 19 D 8
Palmyra, Ia., a150 28 G 5
Palmyra, Me. (town), 1,004 6 E 6
Palmyra, Mich., a250 23 N 14
Palmyra, Miss. 43 B 6
Palmyra (e.h.), Mo., 2,515 30 J 5
Palmyra, Neb., a300 29 H 3
Palmyra, N. J., a825 14 D 5
Palmyra, N. Y., 2,131 13 H 5
Palmyra, N. C., 114 36 P 2
Palmyra, O., a375 17 H 2
Palmyra, Pa., 768 15 J 6
Palmyra, Tenn., a200 41 F 2
Palmyra (e.h.), Va., a200 34 G 5
Palmyra, Wis., s.c.'95, 690 24 J 9
Palo, Ia., a275 28 K 3
Palo, Mich., a325 23 M 11
Palo Alto, Cal., a1,600 56 C 5
Palo Alto (Co.), Ia., s.c.'95, 12,109 28 D 1
Palo Alto, Miss., a100 43 G 3
Paloalto, N. C. 36 P 5
Palo Alto, Pa., 1,424 15 K 5
Palo Alto, Tex. 46 K 11
Paloalto, Va. 34 E 4
Palo Alto L., Ia. 28 D 1
Palo Blanco Cr., Tex. 46 J 10
Palo Blanco Mt., N. Mex. 55 M 2
Palocedro, Cal. 56 C 2
Paloduro, Tex. 47 F 3
Palo Duro Cr., Tex. 47 E 2
Paloma, Ill. 20 C 5
Paloma, Tex. 47 G 9
Palomas, Ariz. 55 B 6
Paloma Sta., Cal. 57 E 7
Palona, Miss. 43 E 5
Palopinto, Mo. 31 F 8
Palo Pinto (Co.), Tex., 8,320 46 J 5
Palo Pinto (c.h.), Tex., a400 46 J 5
Palos, Ala. 42 C 3
Palos (Tp.), Ill. 21 B 10
Palouse, Wash., 1,119 51 H 3
Palouse Falls, Wash. 51 G 3
Palouse R., Wash. 51 G 3
Paluxy, Tex., a150 46 K 5
Pamedecook L., Me. 6 E 4
Pamelia Four Corners, N. Y., a125 12 L 3
Pamlico, N. C., a100 36 Q 4
Pamlico (Co.), N. C., 7,146 36 Q 4
Pamlico Pt., N. C. 36 R 4
Pamlico R., N. C. 36 Q 4
Pamlico Sound, N. C. 36 R 4
Pampa, Cal. 57 G 7
Pampa, Tex. 47 G 2
Pampa, Wash. 51 G 3
Pamplin City, Va., 294 34 F 6
Pamunkey R., Va. 34 J 5
Pana, Ill., '90, 5,077; '97, a6,000 21 G 7
Pana, Okla. 48 G 1
Panaca, Nev., 324 54 H 5
Panama, Ia., s.c.'95, 257 28 B 4
Panama, Neb., a175 29 H 3
Panama, N. Y., 379 13 C 7
Panama Park, Fla., a100 39 H 5
Panama Sta., N. Y. 13 C 7
Panamint Range, Cal. 57 H 6
Panasoffkee, Fla., a100 39 M 5
Pan Cake Range, Nev. 54 F 4
Pancoast, N. J. 14 E 7
Pancoastburg, O., a275 18 D 5
Pandora, Col. 53 C 7
Pandora, O., a425 17 C 3
Pandora, Tenn. 41 S 2
Pangburn, Ark. 44 J 4
Panguitch (c.h.), Utah, a965 54 K 5
Panhandle, (c.h.), Tex., a350 47 F 2
Panhandle, Tex. (section) 47 F 2
Pan Handle Jc., Ind. 19 E 4
Panna Maria, Tex., a150 46 J 9
Panoche, Cal. 57 E 6
Panoche Cr., Cal. 57 E 6
Panoche Valley, Cal. 57 D 6
Panola, Ga. 38 C 4
Panola, Ill., 132 20 G 4
Panola, La. 45 G 1
Panola (Co.), Miss., 26,977 43 E 2
Panola (Co.), Tex., 14,328 46 N 5
Panola Sta., Ind. Ty. 48 M 5
Papora, Ia., s.c.'95, 908 28 E 4
Pansey, Ala., a150 42 G 8
Pansy, Ky. 40 K 7
Pansy, Pa. 16 D 4
Pansy, W. Va. 35 H 3
Pant, N. C. 36 D 3
Pantano, Ariz. 55 E 7
Pantego, N. C., 151 36 Q 3
Panther, Ala. 42 E 6
Panther, Ind. Ty. 48 M 4
Panther, Ia., 28 E 4
Panther, Ky. 40 B 5
Panther, Oreg. 52 B 3
Panther, W. Va. 35 C 5
Panther Burn, Miss. 43 C 4
Panther Creek, N. C., a150 36 J 2
Panther Mt., N. Y. 11 R 9
Panther Run, Pa. 16 G 4
Panton, Vt. (town), 382 7 A 6
Paola, Fla., a100 39 O 5
Paola (c.h.), Kan., s.c.'95, 3,009 32 H 3
Paola, Mont. 49 C 1
Paoli, Col. 53 O 1
Paoli, Ga. 38 E 3
Paoli (c.h.), Ind., 707 19 D 7
Paoli, Ind. Ty., a150 48 H 5
Paoli, Pa., a425 15 M 6
Paoli, Wis., a100 24 G 9
Paolia, N. C. 36 M 4
Paonia, Col. 53 C 5
Papago Ind. Res., Ariz. 55 D 6
Papalote, Tex. 46 K 9
Pape, Mo. 31 E 9
Paperville, Tenn. 41 R 1
Papillion Cr., Neb. 29 A 4
Papillion (c.h.), Neb., 600 29 H 2
Papineau, Ill., 141 20 K 4
Papinaville, Mo., a300 31 D 8
Parachute, Col., a100 53 B 4
Parachute Cr., Col. 53 B 3
Paradise, Cal., a125 56 D 3
Paradise, Ill. 21 H 7
Paradise, Kan. 32 C 2
Paradise, Ky., a175 40 C 6
Paradise, Mont. 49 B 2
Paradise, Mo. 30 D 6
Paradise, Okla. 48 H 2
Paradise, Oreg. 52 H 1
Paradise, Tex., a300 46 K 4
Paradise, Utah, a525 54 L 1
Paradise, Wash. 51 H 2
Paradise Valley, Nev., a275 54 E 1
Paradise Valley, Pa., a175 15 M 4
Paradox, Col. 53 A 6
Paradox, N. Y., a100 12 P 4
Paradox L., N. Y. 12 P 4
Paragon, Ind., a300 19 C 6
Paragonah, Utah, a325 54 K 5
Paragon Mills, Tenn. 41 H 2
Paragould (c.h.), Ark., 1,666 44 L 2
Parniso Springs, Cal. 57 D 6
Paraje, N. Mex., a400 55 H 5
Parallel, Kan. 32 F 2
Paralta, Ia. 28 L 4
Paran, Ga. 38 C 5
Pardee, Mont. 49 B 2
Pardeeville, Wis., s.c.'95, 574 24 H 7
Pardue, Pa., a525 16 B 4
Parent, Minn. 25 D 4
Parhams, La. 45 F 4
Paria Plateau, Ariz. 55 D 2
Paria R., Utah 54 L 5
Parina, Ky., a100 40 H 3
Paris, Ala. 42 F 8
Paris (e.h.), Ark., 547 44 E 4
Paris (e.h.), Idaho, 893 50 H 7
Paris (e.h.), Ill., 4,996 21 K 6
Paris, Ind., a200 19 E 7
Paris, Ia., a125 28 K 3
Paris, Kan. 32 D 2
Paris (e.h.), Ky., 4,218 40 H 4
Paris (e.h.), Me. (town), 3,156 6 B 7
Paris, Mich., a225 23 L 10
Paris, Miss., a100 43 F 2
Paris (e.h.), Mo., 1,187 30 J 6
Paris, N. Y., a475 12 M 6
Paris, N. C. 36 K 5
Paris, O., 219 17 H 3
Paris, Okla. 48 G 2
Paris, Pa., a150 16 A 6
Paris (e.h.), Tenn., 1,917 41 E 2
Paris (e.h.), Tex., '90, 8,254; '97, a10,500 46 M 4
Paris, Va., a200 34 H 2
Paris, Wis. 24 K 9
Paris Crossing, Ind., a150 19 E 7
Parish, Fla. 39 M 7
Parish, Ga. 38 H 7
Parish, N. Y., 541 12 K 5
Parishville, N. Y., 578 12 N 2
Parishville Center, N. Y. 12 N 2
Parks Sta., Ia. 28 H 6
Parksville, Mich., a150 23 Q 10
Park, Cal. 56 E 4
Park (Co.), Col., 3,548 53 G 4
Park, Ia. 28 G 1
Park, Ind. 19 C 6
Park, Kan. 32 B 2
Park (Co.), Mont., 6,881 49 F 4
Park, N. Y. 13 J 7
Park, Tex. 46 N 4
Park City, Mont., a125 49 H 4
Park City, Utah, s.c.'95, 4,491 54 L 2
Park Cr., Col. 53 E 7
Park Cr., Col. 53 H 1
Parkdale, Ark., a300 44 K 8
Parkdale, Col. 53 H 6
Parkdale, Minn. 25 A 3
Parke (Co.), Ind., 20,296 19 B 5
Parker, Ala. 42 A 5
Parker, Ala. 42 E 8
Parker, Ariz. 55 A 4
Parker, Col. 53 J 3
Parker, Fla. 39 E 2
Parker, Idaho 50 H 6
Parker, Ill., a175 21 H 10
Parker, Ind., a575 19 F 4
Parker, Kan., a300 32 G 3
Parker, Mo. 30 B 4
Parker, N. J. 14 F 2
Parker, L., S. Dak. 27 G 1
Parker (e.h.), S. Dak., s.c.'95, 856 27 G 3
Parker, Tenn. 41 E 3
Parker (Co.), Tex., 21,682 46 K 5
Parker, Va. 34 H 4
Parker, Wash. 51 E 3
Parkerford, Pa., a600 15 L 6
Parkerhead, Me. 6 D 8
Parker R., Mass. 9 E 1
Parkers, N. Y., a100 12 L 4
Parkers, Oreg. 52 B 2
Parkersburg, Ill., 196 21 J 8
Parkersburg, Ind., a125 19 C 5
Parkersburg, Ia., s.c.'95, 999 28 H 2
Parkersburg, N. C. 36 N 5
Parkersburg, Oreg. 52 A 3
Parkersburg (e.h.), W. Va., '90, 8,408; '97, a12,000 35 C 2
Parkersglen, Pa. 15 N 4
Parkers Lake, Ky., a175 40 H 7
Parkers Landing, Pa., a1,500 16 C 4
Parkers Peak, Ariz. 55 D 5
Parkers Prairie, Minn., a150 25 B 3
Parkers Sta., N. H. 7 H 10
Parker Sta., Wash. 51 E 3
Parkertown, O., a100 17 E 2
Parkersville, Kan., s.c.'95, 152 32 E 3
Parkesburg, Pa., 1,514 15 L 7
Parkfalls, Wis. 24 E 3
Parkfield, Cal., a200 57 E 7
Parkhill, Ind. Ty. 48 M 3
Parkhill, N. H. 7 E 11
Parkhurst, N. Dak. 26 F 3
Parklake, Mich. 23 L 9
Parkland, Okla. 48 J 3
Parkman, Me. (town), 813 6 E 5
Parkman, O., a425 17 H 2
Parkman, Wyo. 50 M 5
Park Pass, Mont. 49 D 3
Parkplace, Ark. 44 L 5
Parkplace, Fla. 39 L 5
Park Place, O. 18 C 8
Parkplace, Oreg., 450 52 C 1
Park Place, Pa., a700 15 K 5
Park Quarries, Pa. 16 B 5
Park R., N. Fork of, N. Dak. 26 G 1
Park Range, Col. 53 E 1
Park Rapids (e.h.), Minn., s.c.'95, 820 25 C 3
Parkridge, Ill., 987 21 B 8
Parkridge, N. J., s.c.'95, 753 14 H 1
Park River (town), N. Dak., 534 26 G 1
Park River Jc., N. Dak. 26 G 2
Parks, Ark. 44 E 5
Parks, N. C. 36 H 2
Parks, Okla. 48 G 2
Parkside, Pa., a125 15 M 4
Parksley, Va., a475 34 M 5
Park Springs, Tex. 46 K 4
Parkston, S. Dak., a450 27 G 3
Parksville, Ky., 160 40 G 5
Parksville, N. Y., a175 12 N 8
Parksville, S. C., 145 37 D 4
Parkton, Md., a300 33 K 2
Parkton, N. C. 36 M 5
Park Valley, Utah 54 J 1
Park View, Col. 53 F 2
Parkview, N. Mex. 52 J 2
Parkville, Conn. 10 E 2
Parkville, Ill., a100 20 J 6
Parkville, Mich., a250 23 K 13
Parkville, Mo., 763 30 C 6
Parkville, N. Y., 831 11 Q 15
Parkville, Okla. 48 E 3
Parkwood, Ala. 42 D 4
Parker, S. C. 37 G 4
Parleys Park, Utah 54 D 6
Parlin, Col. 53 E 6
Parlin Pond, Me. 6 C 5
Parma, Idaho 50 C 6
Parma, Mich., 490 23 M 13
Parma, N. Y., a150 13 G 5
Parma, O., a100 17 G 2
Parma (Tp.), O. 18 G 9
Parma Center, N. Y., a250 13 G 5
Parmachene L., Me. 6 B 5
Parma Sta., Col. 53 F 7
Parma Sta., N. Y. 13 G 5
Parma Sta., O. 18 G 8
Parmele, N. C., a200 36 P 3
Parmer (Co.), Tex., 7 47 E 3
Parmleysville, Ky. 40 G 7
Parnassus, Pa., 516 16 C 5
Parnassus, S. C. 37 J 3
Parne L., Wis. 24 C 2
Parnell, Ga. 38 G 4
Parnell, Ill. 20 H 5
Parnell, Ia., a.c.'95, 228 28 K 4
Parnell, Kan. 32 G 2
Parnell, Ky. 40 G 7
Parnell, Mo., 267 30 C 4
Parnell, Neb. 29 F 2
Parnell, Okla. 48 J 3
Parnell (c.h.), Tex. 47 G 2
Parnell City Sta., Mo. 30 C 4
Paroquet, Ark. 44 K 3
Parowan (c.h.), Utah, a1,025 54 K 5
Parr, Va. 34 D 5
Parramore, Fla. 39 F 1
Parraa, Md. 33 K 5
Parrish, Ala. 42 C 3
Parrish, Ill., a200 21 H 10
Parrish, N. C. 36 C 4
Parrish, Pa., a250 16 E 4
Parrish, Wis. 24 H 4
Parrish Jc., Wis. 24 H 4
Parrott, Col. 53 B 8
Parrott, Ga. 38 B 8
Parrottsville, Tenn., a150 41 P 3
Parry, N. J., a175 14 E 6
Parryville, Pa., 605 15 L 5
Parshallville, Mich., a175 23 O 12
Parsippany, N. J., a250 14 G 2
Parson, Mo. 30 F 4
Parsonage Hill, Mass 9 D 1
Parsons, Kan., s.c.'95, 7,573 32 G 4
Parsons, N. Mex. 55 K 5
Parsons, Pa., 2,412 15 L 4
Parsons, S. Dak. 27 F 3
Parsons, Tenn. 41 E 3
Parsons, Tex. 46 K 5
Parsons (e.h.), W. Va., a450 35 G 2
Parsonsburg, Md., a200 33 N 5
Parsonsfield, Me. (town), 1,398 6 B 8
Parsons Sta., Miss. 43 E 3
Partello, Mich., a175 23 M 13
Parthenia, Pa. 16 D 3
Partlow, Ala. 42 E 3
Partlow, Tenn. 41 J 2
Partridge, Kan., a200 32 D 4
Partridge, Ky. 40 L 6
Partridge, Minn. 25 E 3
Partridge, Okla. 48 H 3
Partridge R., Minn. 25 C 3
Partridge R., Minn. 25 F 2
Parvin, Okla. 48 F 2
Pasadena, Cal., '90, 4,882; '97, a7,500 57 G 8
Pasadena, Cal. (on local map) 67 D 9
Pasadena, Tex. 47 B 2
Pascagoula, Miss., a350 43 G 10
Pascagoula R., Miss. 43 G 9
Paschal, Ga. 38 B 6
Paschallville, Pa. 15 L 2
Pasco, Fla. 39 M 6
Pasco (Co.), Fla., a.c.'95, 4,697 39 M 6
Pasco (e.h.), Wash., a450 51 F 3
Pasco, W. Va. 35 D 3
Pascong, R. I., a2,600 10 J 2
Paskenta, Cal., a100 56 C 3
Paskin, Wis. 24 C 4
Pasley, N. C. 36 O 5
Paso Robles, Cal., 827 57 E 7
Pasque, Mass. 9 B 6
Pasquotank (Co.), N. C., 10,748 36 R 2
Pasquotank R., N. C. 36 R 2
Pass, Ky. 40 J 7
Pass, Neb. 29 D 1
Passadumkeag, Me. (town), 343 6 F 5
Passadumkeag Mt., Me. 6 G 5
Passage I., Mich. 22 E 1
Passaic, Kan. 32 A 3
Passaic, Mo. 31 D 8
Passaic, N. J., s.c.'95, 17,894 14 H 2
Passaic (Co.), N. J., s.c.'95, 133,227 14 G 1
Passaic, N. J. (on local map) 14 B 1
Passaic Bridge, N. J. 14 B 1
Passaic Jc., N. J. 14 B 1
Passaic R., N. J. 14 G 2
Passamaquoddy Bay, Me. 6 J 5
Pass Butte, Col. 53 C 2
Pass Christian, Miss., 1,705 43 F 10
Pass Cr., Col. 53 E 6
Pass Cr., S. Dak. 27 C 3
Pass Cr., Wyo. 50 M 5
Pass Manchac, La. 45 J 6
Passonia, Miss. 43 D 5
Passport, Ill. 21 J 8
Passumpsic, Vt. 7 G 5
Passumpsic R., Vt. 7 G 4
Pastolik, Alaska, 113 58 H 5
Pastora Peak, Ariz. 55 F 2
Pastoria Cr., Cal. 57 G 8

Pataha City, Wash., a225 51 H 3
Pataha R., Wash. 51 H 3
Patapsco, Md., a125 33 J 2
Patapsco R., Md. 33 E 6
Patapsco R., Md. 33 F 6
Patapsco R., Md. 33 K 3
Pataquongomis L., Me. 6 E 2
Pataskala, O., 568 17 E 4
Pataula Cr., Ga. 38 A 8
Patched Skin Buttes, S. Dak. 27 D 1
Patchgrove, Wis., a115 24 E 9
Patchogue, N. Y., a4,000 11 R 10
Paterson (c.h.), N. J., s.c.'95, 97,344 14 H 2
Paterson, N. J. (on local map). 14 A 1
Patersons Cr., W. Va. (see Paterson Cr.) 35 J 2
Pates, Ark. 44 E 6
Pates, N. C. 36 L 5
Patesville, Ky., 162 40 C 5
Patience I., R. I. 10 K 3
Patilo, Tex. 46 J 5
Patit Cr., Wash. 51 H 3
Patmos, Kan. 32 G 3
Patoka, Ill., 502 21 G 8
Patoka, Ind., 729 19 A 8
Patoka R., Ind. 19 A 8
Paton, Ia., s.c.'95, 316 28 E 3
Patos I., Wash. 51 C 1
Patoutville, La. 45 F 7
Patrick, Miss. 43 E 6
Patrick (Co.), Va., 14,117 34 C 7
Patrick, W. Va. 35 C 4
Patrick, Wyo. 50 L 8
Patrick, Wyo. 50 P 7
Patricksburg, Ind., a425 19 B 6
Patrick Springs, Va. 34 C 7
Patriot, Ind., 434 19 G 7
Patriot, O., a175 18 G 7
Patronville, Ind. 19 B 9
Patroon, Tex., a100 46 O 6
Patsaliga, Ala. 42 E 7
Patsburg, Ala. 42 E 7
Patsey, Ky., a250 40 J 5
Patsy, Mo. 31 K 9
Pattagumpus, Me. 6 F 4
Pattaquamscott R., R. I. 10 K 4
Patten, Ga. 38 D 10
Patten, Me. (town), 936 6 F 4
Pattenburg, N. J. a500 14 E 3
Patten Jc., Me. 6 F 4
Patterson, Ga. a250 38 G 9
Patterson, Ill., a150 21 D 7
Patterson, Ia., s.c.'95, 168 28 F 5
Patterson, Kan. 32 E 3
Patterson, La., 1,414 45 G 7
Patterson, Pt., Mich. 22 K 6
Patterson, Mo. 31 L 10
Patterson, N. Mex. 55 G 5
Patterson, N. Y., a900 11 P 8
Patterson, N. C., a175 36 F 2
Patterson, O., 247 17 C 3
Patterson, Pa., 826 15 H 5
Patterson, Tenn. 41 H 4
Patterson, Tex., a250 46 M 8
Patterson, Va. 34 B 7
Patterson Cr., W. Va. 35 J 2
Pattersons Depot, W. Va. 35 J 1
Pattersonville, La. (see Patterson) 45 G 7
Pattersonville, N. Y., a300 12 O 6
Pattison, Miss. 43 E 2
Pattiway, Cal. 57 F 8
Patton, Ala., a600 42 B 3
Patton, Ill. 21 K 8
Patton, Ind. 19 C 3
Patton, Mo., a125 31 M 9
Patton, Pa., a2,100 16 E 5
Patton, Tenn. 41 L 3
Patton, Tex., a100 46 K 6
Patton, W. Va. 35 F 5
Pattonsburg, Mo., 532 30 D 4
Pattonsville, Va. a100 34 B 3
Pattonville, Mo., a100 30 J 2
Patuxent R., Md. 33 K 5
Patuxent Sta., Md. 33 J 3
Paugus, Mass. 9 B 2
Paul, Ga. 38 E 10
Paul, Neb. 29 J 3
Paulding (Co.), Ga., 11,948 38 B 4
Paulding, Mich., a100 22 C 5
Paulding (c.h.), Miss., a325 43 F 6
Paulding (Co.), O., 25,932 17 A 2
Paulding (c.h.), O., 1,879 17 A 2
Paulette, Miss. 43 H 5
Paul I., Alaska 58 K 9
Paulina, Oreg. 52 F 2
Paulina L., Oreg. 52 D 3
Paulina Marsh, Oreg. 52 D 3
Paulina Mts., Oreg. 52 E 3
Pauline, Ark. 44 D 4
Pauline, Kan. 32 G 3
Paulline, Neb., a125 29 F 3
Paullington, Va. 34 F 4
Paulins Kill (creek), N. J. 14 D 2
Paulks, Tenn. 41 E 4
Paullina, Ia., s.c.'95, 559 28 B 2
Paulsboro, N. J., s.c.'95, 1,717. 14 D 6
Paul Smiths, N. Y. 12 O 3
Paul Smiths Sta., N. Y. 12 O 3
Pauls Pt., Mass. 9 B 6
Pauls Store, Tex. 46 O 6
Pauls Valley, Ind. Ty., a775 48 H 5
Paulton, Pa., a350 16 C 5
Paulus's Hook, N. J. 14 C 3
Paupac, Pa 15 M 4
Pavatt, Tenn. 41 E 3
Pavia, Pa., a100 16 E 6
Pavilion, Kan. 32 F 2
Pavilion, N. Y., a300 13 F 6
Pavo, Ga., a225 38 D 10
Pavonia, O., a100 17 F 3
Pavonia Sta., N. J. 14 D 6
Pawcatuck R., Conn. 10 H 4
Pawcreek, N. C. 36 H 4
Pawhuska (c.h.), Okla., a1,000 48 K 1
Pawlet, Neb. 29 B 2
Pawlet, Vt. (town), 1,745 7 B 9
Pawling, N. Y., 630 11 P 8
Pawlof Volcano, Alaska 58 H 9
Pawlowski, Mich. 23 Q 10
Pawnee, Cal. 56 C 2
Pawnee, Ill., a375 21 F 6
Pawnee, Ind., a100 19 C 5
Pawnee (Co.), Kan., s.c.'95, 4,797 32 C 2
Pawnee (Co.), Neb., 10,340 29 H 3
Pawnee (Co.), Okla. 48 J 2
Pawnee (c.h.), Okla., a1,000 48 J 2
Pawnee Agency, Okla. 48 J 2
Pawnee Buttes, Col. 53 K 1
Pawnee City (c.h.), Neb., 1,550. 29 H 3
Pawnee Cr., Col. 53 M 1
Pawnee Fork, Kan. 32 B 3
Pawnee Jc., Ill. 21 F 6
Pawnee Rock, Kan., s.c.'95, 164 32 C 3
Pawnee Sta., Kan. 32 H 4
Pawpaw, Ill., a850 20 G 2
Pawpaw, Ind. Ty. 48 N 4
Pawpaw, Ky. 40 M 6
Paw Paw (c.h.), Mich., 1,391 23 K 13
Paw Paw, W. Va., 772 35 J 1
Paw Paw Jc., Mo. 31 N 11
Paw Paw R., Mich. 23 J 13
Pawtucket, R. I., '90, 27,633; '95, 32,577 10 K 2
Pawtucketville, Mass. (village, part of Lowell) 9 C 2
Pax, Va. 34 C 7
Paxico, Kan., a200 32 F 2
Paxinos, Pa. 15 J 5
Paxton, Ga. 38 H 8
Paxton (c.h.), Ill., 2,187 20 J 5
Paxton, Ind., a100 19 B 6
Paxton, Ky. 40 K 5
Paxton, Mass. (town), s.c.'95, 426; (village), s.c.'95, 426 8 G 3
Paxton, Neb. 29 C 2
Paxtonville, Pa., a175 15 H 5
Paydown, Mo. 31 J 8
Payette, Idaho, a500 50 C 5
Payette R., Idaho 50 C 6
Payette R., E. Fork of, Idaho. 50 D 5
Payette R., Middle Fork of, Idaho 50 D 5
Payette R., N. Fork of, Idaho. 50 D 5
Payment, Mich. 22 N 4
Payne, Idaho 50 G 6
Payne, Ia. 28 B 6
Payne, Minn. 25 E 2
Payne, O., 1,146 17 A 2
Payne (Co.), Okla., 7,215 48 H 2
Payne, Pa. 16 E 4
Payne, S. C. 37 E 3
Paynes, Miss. 13 D 3
Paynes, Va. 34 G 5
Paynescreek, Cal. 56 D 2
Paynes Depot, Ky., a125 40 G 4
Paynesville, Mich. 22 C 4
Paynesville, Minn., s.c.'95, 367 25 C 4
Paynesville, Mo., a325 30 L 6
Payneville, Ky., a100 40 D 5
Payson, Ariz., a100 55 D 4
Payson, Ill., a500 20 C 6
Payson, Utah, a2,150 54 L 2
Peabody, Ind., a175 19 F 2
Peabody, Kan., s.c.'95, 1,361 32 E 3
Peabody, Mass. (town), s.c.'95, 10,507 9 E 2
Peabody, Mass. (village), s.c.'95, 9,154 9 E 2
Peabody Hill, Vt. 7 C 9
Peace, Ala. 42 G 4
Peaceburg, Ala. 42 F 3
Peace Cr., Fla. 39 N 8
Peacedale, R. I., a1,000 10 K 4
Peacegrove, La. 45 J 5
Peace Valley, Mo. 31 J 11
Peach, Ia. 28 C 2
Peacham, Vt. (town), 892 7 F 5
Peachblow, Col. 53 E 4
Peach Bottom, Pa., a175 15 K 7
Peach Bottom Sta., Pa. 15 K 7
Peaches Pt., Mass. 9 E 2
Peachland, N. C. 36 J 4
Peach Orchard, Ark. 44 L 2
Peach Orchard, Ky., a500 40 L 5
Peachridge, Mich. 23 H 10
Peach Springs, Ariz., a200 55 B 3
Peachton, O., a200 17 E 1
Peachtree, Cal. 57 E 6
Peachtree, N. C. 36 B 4
Peachtree Cr., Ga. 38 C 4
Peacock, Ga. 38 E 9
Peacock Peak, Ariz. 55 B 3
Peacocks Store, N. C. 36 M 6
Peacove, Me. 6 F 6
Peak, S. C., 143 37 F 3
Peake, Neb. 29 E 3
Peaked Cliff, Mass. 9 F 5
Peakes Turnout, Va. 34 J 5
Peakesville, Mo., a100 30 J 4
Peakville, N. Y., a100 12 M 8
Peale, Pa., 500 16 F 5
Peale, Mt., Utah 54 N 4
Peanut, N. C. 36 P 6
Peanut, Va. 34 J 7
Peapack, N. J., a250 14 F 3
Peapack Sta., N. J. 14 F 3
Pea R., Ala. 42 E 8
Pearce, Ariz. 55 F 7
Pearce, Miss. 43 D 5
Pearces Mills, Ala. 42 B 2
Pearceville, La. 45 D 6
Pearch, Va. 34 E 6
Peardige, Ala. 42 F 1
Peardige, Ark. 44 D 2
Pea Ridge, Ill. 20 D 5
Pearisburg (c.h.), Va., 341 34 B 6
Pearl, Col. 53 F 1
Pearl, Ill., 928 21 D 7
Pearl, Ind. Ty. 48 G 5
Pearl, Kan. 32 E 3
Pearl, La. 45 C 6
Pearl, L., La. 45 E 4
Pearl, Mich., a100 23 J 12
Pearl, Miss. 43 D 6
Pearl, Neb. 29 C 3
Pearl, N. C. 36 F 4
Pearl, Tex. 46 J 6
Pearl, Vt., a275 7 A 4
Pearland, Tex. 46 M 8
Pearl City, Ill., a650 20 F 1
Pearl Cr., S. Dak. 27 G 2
Pearl Creek, N. Y., a250 13 F 6
Pearley, Tenn. 41 B 4
Pearlington, Miss., a1,250 43 E 10
Pearl R., Miss. 43 E 8
Pearl River, La. (place) 45 K 6
Pearl River (Co.), Miss., 2,957. 43 E 9
Pearl River, N. Y., a500 11 O 9
Pearmond, Mont. 49 L 2
Pearsall, N. C. 36 O 4
Pearsall (c.h.), Tex., 766 46 H 9
Pearse I., Alaska 58 Y 9
Pearson, Ark., a100 44 H 4
Pearson, Ga., a500 38 F 9
Pearson, Miss., a100 43 D 6
Pearson, Neb. 29 D 1
Pearson, N. C. 36 F 3
Pearson, Wis. 24 J 4
Peartree, Ky. 40 K 5
Pease, Minn. 25 D 4
Pease, Mo. 31 G 10
Pease R., Tex. 47 G 3
Peasleeville, N. Y. 12 P 2
Peaster, Tex. 46 K 5
Peaux d'Oreilles L., Idaho (see Pend Oreille, L.) 50 C 1
Pebble, Ala. 42 B 2
Pecan, Ga. 38 A 8
Pecan, Okla. 48 H 5
Pecan Cr., Ind. Ty. 48 L 3
Pecan Cr., Ind. Ty. 48 M 3
Pecangap, Tex., a175 46 M 4
Pecan I., La. 45 E 7
Pecan Point, Ark., a100 44 M 4
Pecatonica, Ill., 1,059 20 G 1
Pecatonica R., Ill. 20 G 1
Peck, Kan. 32 E 4
Peck, Mich., a300 23 Q 11
Peck, Tenn. 41 D 2
Peck, W. Va. 35 C 5
Peckenpaugh, Ky. 40 D 4
Peckham, Neb. 29 D 3
Pecks Bay, N. J. 14 F 8
Pecksrua, W. Va., a100 35 F 2
Pecks Sta., S. C. 37 H 5
Peckville, Pa., a1,500 15 L 4
Peconic, N. Y., a475 11 R 9
Peconic Bay, N. Y. 11 S 9
Pecos, N. Mex. 55 K 3
Pecos (Co.), Tex., 1,326 47 E 7
Pecos (c.h.), Tex., 393 47 D 6
Pecos R., N. Mex. 55 L 5
Pecos R., Tex. 47 E 6
Pecos Valley, N. Mex. 55 L 5
Peculiar, Mo., a125 31 C 7
Peddocks I., Mass. 9 E 3
Pedee, Okla. 48 H 2
Pedeo, Miss., a100 43 G 5
Pedernal Mt., N. Mex. 55 K 4
Pedernal Peak, N. Mex. 55 J 2
Pedigo, Tenn. 41 O 2
Pedlar Mills, Va., a100 34 E 5
Pedricktown, N. J., a800 14 C 6
Pedro, Mo. 31 C 9
Pedro, Va. 34 J 4
Pedro, Wyo. 50 P 6
Peebles, O., 358 18 D 7
Peebles, Wis. 24 K 7
Peedee, Ky. 40 A 7
Peedee, N. C. 36 K 5
Peedee, S. C. 37 K 3
Peek, Fla. 39 K 2
Peeks Hill, Ala. 42 E 3
Peekskill, N. Y., 9,676 11 P 9
Peekskill, N. Y. (on local map) 11 N 12
Peel, Ark. 44 G 2
Peel, W. Va. 35 D 4
Peelers, Miss. 43 B 6
Pe Ell, Wash., a100 51 B 3
Peel Tree, W. Va., a100 35 F 2
Peely, Pa., a150 15 L 4
Peeples, S. C. 37 F 6
Peers, Mo. 30 K 7
Peers, Va., a175 34 H 5
Peeryville, W. Va. 35 C 6
Peete, Miss. 43 E 3
Peetsville, Miss. 43 C 7
Peetzburg, N. J. 14 C 1
Peewee, W. Va. 35 C 3
Peggy, Mo., a125 31 K 11
Pegram, Ala. 42 A 1
Pegram, Ill. 21 D 7
Pegram, Tenn. 41 G 2
Pegues, N. C. 36 K 5
Peguonnoc R., Conn. 10 C 5
Peirce, Cape, Alaska 58 J 7
Peiro, Ia. 28 B 3
Pekay, Ia., a380 28 H 5
Pekin, Ga. 38 E 8
Pekin (c.h.), Ill., 6,247 20 F 4
Pekin, Ind., a100 19 D 8
Pekin, Md., 624 33 C 2
Pekin, Neb. 29 D 1
Pekin, N. Y., a500 13 E 5
Pekin, O., a125 18 B 6
Pekin Jc., Ill. 20 G 4
Pelahatchee, Miss., a375 43 E 6
Pelahatchee Cr., Miss. 43 E 6
Pelan, Minn. 25 A 1
Pelham, Ala., a150 42 D 4
Pelham, Ga., a600 38 C 9
Pelham, Mass. (town), s.c.'95, 486; (village), s.c.'95, 221 8 E 3
Pelham, N. H. (town), 791 7 J 12
Pelham, N. Y., a200 11 P 10
Pelham, N. Y. (town) 11 R 12
Pelham, N. C. 36 L 2
Pelham, S. C., a325 37 D 2
Pelham, Tenn., a155 41 K 4
Pelham Bay, N. Y. 11 R 12
Pelham Manor, N. Y. 11 R 12
Pelican, La. 45 B 3
Pelican Cone, Wyo. 50 P 2
Pelican Cr., Minn. 25 E 1
Pelican Cr., Wyo. 50 P 3
Pelican L., Ala. 42 A 10
Pelican L., Tex. 47 C 3
Pelican L., Minn. 25 B 3
Pelican L., Minn. 25 E 1
Pelican L., Neb. 29 D 1
Pelican L., N. Dak. 26 D 2
Pelican L., S. Dak. 27 G 2
Pelican L., Wis. 24 H 3
Pelican Lake, Minn. (place) 25 A 3
Pelicanlake, Wis. 24 H 3
Pelican Rapids, Minn., s.c.'95, 831 25 A 3
Pelican Shoal, Fla. 39 N 13
Pella, Ia., s.c.'95, 2,606 28 H 5
Pella, Tex., a100 46 K 4
Pella, Wis., a100 24 J 5
Pell City, Ala., a250 42 E 3
Pellonia, Ill., a775 21 H 11
Pellston, Mich. 23 M 6
Peloncillo Mts., N. Mex. 55 G 7
Pelot, Fla. 39 M 7
Pelto, N. Dak. 26 F 1
Pelucia Cr., Miss. 43 D 4
Pelzer, S. C., 1,878 37 C 2
Pemaquid, Me. 6 D 8
Pemberton, Fla. 39 M 5
Pemberton, N. J., s.c.'95, 816 (Tp.), s.c.'95, 2,520 14 F 6
Pemberton, O., a400 17 B 4
Pemberton, W. Va. 35 D 5
Pemberton Sta., Mass. 9 E 3
Pemberville, O., 843 17 D 2
Pembina, Ark. 44 G 2
Pembina, Mich., a150 22 F 6
Pembina (Co.), N. Dak., 14,334. 26 G 1
Pembina (c.h.), N. Dak., 670 26 G 1
Pembina Mts., N. Dak. 26 F 1
Pembina R., N. Dak. 26 G 1
Pembine, Wis., s.c.'95, 200 24 L 3
Pembroke, Ga., a200 38 H 7
Pembroke, Ky., 466 40 B 7
Pembroke, Me. (town), 1,514; (place), 750 6 J 6
Pembroke, Mass. (town), s.c.'95, 1,223 9 E 4
Pembroke, Mass. (village), s.c.'95, 464 9 E 4
Pembroke, N. H. (town), 3,172 7 J 10
Pembroke, N. Y., a300 13 F 5
Pembroke, N. C. 36 L 5
Pembroke, S. Dak. 27 E 1
Pembroke, Va., a300 34 B 6
Pemigewasset R., N. H. 7 H 8
Pemiscot Bayou, Ark. 44 M 3
Pemiscot (Co.), Mo., 5,975 31 N 12
Penacook, N. H. 7 H 9
Penaflor, N. Mex. 55 K 2
Penalosa, Kan. 32 D 4
Penantly, Miss. 43 F 6
Pen Argyle, Pa., 2,108 15 M 5
Penasco, N. Mex., a300 55 K 2
Penasco, N. Mex. 55 L 6
Penawawa, Wash. 51 H 3
Penbro, W. Va., a100 35 F 3
Penbrook, Neb. 29 D 1
Penbrook, Pa., a350 15 J 6
Pence, Kan. 32 A 3
Pence, Wis., a425 24 F 2
Pendarvis, Ga. 38 H 9
Pendennis, Kan. 32 B 3
Pender, Mo. 31 E 11
Pender (c.h.), Neb., 429 29 H 1
Pender, N. C. 36 O 2
Pender (Co.), N. C., 12,514 36 O 5
Pendergrass, Ala. 42 E 2
Pendergrass, Ga., a150 38 D 3
Pendleton, Ark., 482 44 K 7
Pendleton, Ind., 996 19 E 4
Pendleton, Ky. 40 F 4
Pendleton (Co.), Ky., 16,346 40 H 3
Pendleton, Mo., a100 30 K 7
Pendleton, N. Y. (town) 13 C 4
Pendleton, N. Y., a250 13 E 5
Pendleton, N. C., a100 36 P 2
Pendleton (c.h.), Oreg., 2,506 52 G 1
Pendleton, S. C., 476 37 C 2
Pendleton (Co.), W. Va., 8,711. 35 H 3
Pendleton Hill, Conn 10 H 3
Pendletons, Va. 34 H 5
Pendletons Cr., Ga. 38 G 7
Pendletonville, Tex. 46 K 6
Pend Oreille, L., Idaho 50 C 1
Pend Oreille R., Wash. 51 H 1
Pendroy, N. Dak. 26 D 1
Penfield, Ga., a350 38 E 4
Penfield, Ill., a300 20 K 5
Penfield, N. Y., a400 13 H 5

Penfield, O., a150 .... 17 F 2
Penfield, Pa., 603 .... 16 E 4
Penhook, Va. .... 34 D 7
Penia, Fla., a100 .... 39 N 3
Penick, Ky. .... 40 F 5
Peniel, O. .... 18 E 7
Peniel, S. C. .... 37 J 3
Penikese I., Mass. .... 9 B 6
Peninsula, O., 562 .... 17 G 2
Peninsula Jc., Md. .... 33 N 6
Peninsula Pt., Mich. .... 22 H 6
Penlan, Va. .... 34 G 5
Penley, N. C. .... 36 F 2
Penllyn, Pa., a125 .... 15 M 6
Pen Mar, Pa. .... 15 H 7
Penn, Ala. .... 42 E 8
Penn, Mich., a200 .... 23 K 11
Penn, Miss. .... 43 G 4
Penn, N. Dak. .... 26 E 1
Penn (Tp.), Pa. .... 16 G 1
Pennell, Mt., Utah .... 54 M 5
Pennellville, N. Y., a275 .... 13 K 5
Penngrove, Cal. .... 56 C 4
Penngrove, N. J., s.c.'95, 1,497 .... 14 C 7
Pennhall, Pa., a200 .... 15 G 5
Penn Haven Jc., Pa. .... 15 L 5
Pennick, Ga. .... 38 H 9
Pennington, Ala. .... 42 A 6
Pennington, N. J., a975 .... 14 E 4
Pennington (Co.), S. Dak., s.c.'95, 5,163 .... 27 A 3
Pennington, Tex., a250 .... 46 M 6
Pennington Cr., Ind. Ty. .... 48 J 6
Pennington Gap, Va., a375 .... 34 B 3
Pennington L., Ark. .... 44 H 5
Penn Line, Pa., a250 .... 16 B 3
Pennock, Minn. .... 25 B 4
Pennocks, Mich. .... 23 L 9
Pennrun, Pa., a250 .... 16 E 5
Pennsboro, Mo. .... 31 E 10
Pennsboro, W. Va., 570 .... 35 D 2
Pennsburg, Pa., 627 .... 15 M 6
Penns Cr., Pa. .... 15 G 5
Penns Creek, Pa., a275 .... 15 H 5
Pennsdale, Pa., a125 .... 15 J 4
Penns Park, Pa., a200 .... 15 N 6
Penns Sta., Pa., 931 .... 16 C 6
Pennsville, N. J., a300 .... 14 C 7
Pennsville, O., a375 .... 18 G 5
Pennsylvania (State), U. S. '90, 5,258,014 .... 5 L 2
Pennsylvania (State), U. S. (large scale map of) 15-16
Pennsylvania Canal, Pa. .... 15 K 4
Pennsylvania Furnace, Pa., a150 .... 16 G 5
Pennville, Ind., 697 .... 19 F 3
Penny, N. C. .... 36 N 3
Penn Yan (c.h.), N. Y., '90, 4,254; '97, a5,500 .... 13 H 6
Pennypack Cr., Pa. .... 15 N 1
Pennyworth I., Ga. .... 38 F 1
Penobscot (Co.), Me., 72,865 .... 6 F 4
Penobscot, Me. (town), 1,313 .... 6 F 7
Penobscot Bay, Me. .... 6 F 7
Penobscot R., Me. .... 6 F 5
Penobscot R., E. Br. of, Me. .... 6 F 3
Penobscot R., W. Br. of, Me. .... 6 D 4
Penokee, Wis. .... 24 E 2
Penokee Range, Mich. .... 22 B 5
Penola, Va., a100 .... 34 J 5
Penole Pt., Cal. .... 56 J 1
Penoyer, La. .... 45 C 6
Penrith, W. Va., a225 .... 35 A 1
Penrose, Ill. .... 20 F 2
Penrose, N. C. .... 36 D 4
Penryn, Cal., 219 .... 56 D 4
Pensacola (c.h.), Fla., s.c.'95, 14,084 .... 39 B 2
Pensacola Bay, Fla. .... 39 B 2
Pensaukee, Wis. .... 24 L 5
Pensaukee R., Wis. .... 24 K 5
Pentheka, Kan. .... 32 A 2
Penton, Ala., a175 .... 42 G 5
Penton, Miss., a125 .... 43 D 1
Pentwater, Mich., 1,510 .... 23 J 10
Pentz, Cal., a250 .... 56 D 3
Penza, O., a175 .... 17 J 2
Peoa, Utah, a525 .... 54 L 2
Peola, Wash. .... 51 H 3
Peola Mills, Va. .... 34 G 3
Peoli, O., a125 .... 17 H 4
Peone, Wash. .... 51 H 2
Peoples, Ky., a200 .... 40 H 6
Peoples Cr., Mont. .... 49 H 1
Peoria, Ariz. .... 55 C 5
Peoria, Fla., a100 .... 39 N 2
Peoria (Co.), Ill., 70,378 .... 20 F 4
Peoria (c.h.), Ill., '90, 41,024; '97, a60,500 .... 20 F 4
Peoria, Ind. Ty., a175 .... 48 N 1
Peoria, Ia., a150 .... 28 H 5
Peoria, Kan., a100 .... 32 G 3
Peoria, N. Y. .... 13 F 6
Peoria, O., a200 .... 17 D 1
Peoria, Oreg. .... 52 B 2
Peoria, Tex., 349 .... 46 K 6
Peoria L., Ill. .... 20 F 4
Peosta, Ia. .... 28 M 3
Peotone, Ill., 717 .... 20 K 3
Peotone, Kan. .... 32 E 4
Pepacton, N. Y., a125 .... 12 N 7
Pepin, L., Minn. .... 25 E 5
Pepin, Wis., s.c.'95, 375 .... 24 B 6
Pepin (Co.), Wis., s.c.'95, 7,567 .... 24 C 5
Peppercorn Hill, Mass. .... 9 B 4
Pepperell, Mass. (town), s.c.'95, 3,321 .... 9 B 2
Pepperell, Mass. (village), s.c.'95, 2,006 .... 9 B 2
Peppergrove, Tex. .... 46 N 8
Peppertown, Ind., a200 .... 19 F 6
Pequabuck, Conn., a250 .... 10 D 3
Pequaket, N. H. .... 7 J 7
Pequaming, Mich., a625 .... 22 E 4
Pequea, Pa., a400 .... 15 L 6
Pequea Cr., Pa. .... 15 K 7
Pequest, N. J. .... 14 E 2
Pequest R., N. J. .... 14 E 2
Peralta, N. Mex., a575 .... 55 J 4
Perch, Neb. .... 29 E 1
Perche, Mo. .... 30 H 6
Perch L., Mich. .... 22 D 5
Perch L., N. Y. .... 12 L 3
Perch River, N. Y., a100 .... 12 L 3
Percival, Ia., a275 .... 28 B 6
Percy, Ill., a900 .... 21 F 9
Percy, Minn. .... 25 A 1
Percy, Miss., a175 .... 43 C 4
Percy, N. H. .... 7 J 4
Percy, Pa. .... 16 C 7
Percy, Wyo. .... 50 N 8
Percy Jc., Ind. .... 19 B 3
Perdido Bay, Ala. .... 42 C 10
Perdido Bay, Fla. .... 39 B 2
Perdido R., Ala. .... 42 B 9
Perdido R., Fla. .... 39 A 1
Perdido Sta., Ala. .... 42 B 9
Perdu, Neb. .... 29 B 2
Perdue, Ala. .... 42 E 7
Perdue, Oreg. .... 52 C 4
Perduehill, Ala., 282 .... 42 C 8
Perea, N. Mex. .... 55 J 3
Pere Cheney, Mich., a100 .... 23 M 8
Pere Marquette L., Mich. .... 23 J 10
Perfection, N. C. .... 36 P 4
Perham, Me. (plantation), 438 .... 6 G 2
Perham, Minn., s.c.'95, 846 .... 25 B 3
Perilla, Tenn. .... 41 L 3
Perintown, O., a200 .... 18 B 6
Peris, Oreg. .... 52 C 1
Peritsa, Mont. .... 49 J 4
Perkasie, Pa., 458 .... 15 M 6
Perkins, Mt., Ariz. .... 55 A 3
Perkins, Cal., a500 .... 56 D 4
Perkins, Ia., a100 .... 28 A 1
Perkins, Ky. .... 40 H 5
Perkins, Mich. .... 22 G 6
Perkins (Co.), Neb., 1,364 .... 29 C 3
Perkins, O. .... 17 E 2
Perkins, O., a275 .... 17 J 2
Perkins, Okla., a575 .... 48 H 3
Perkins Jc., Ga., a225 .... 38 H 6
Perkinston, Miss. .... 43 F 9
Perkinstown, Wis. .... 24 E 4
Perkinsville, Ind., a325 .... 19 E 4
Perkinsville, Miss. .... 43 G 4
Perkinsville, Vt. .... 7 D 9
Perkinsville Sta., N. Y. .... 13 G 6
Perkiomen R., Pa. .... 15 M 6
Perlee, Ia., a125 .... 28 K 5
Perley, Minn., a100 .... 25 A 2
Perley, Wis., a300 .... 24 B 4
Perma, Mont. .... 49 B 2
Pernell, N. C. .... 36 M 2
Pernello, Va. .... 34 C 7
Perote, Ala., 195 .... 42 F 7
Perpetua, Cape, Oreg. .... 52 A 2
Perquimans (Co.), N. C., 9,293 .... 36 R 2
Perquimans R., N. C. .... 36 R 2
Perrilla Mts., Ariz. .... 55 F 7
Perrin, Mo. .... 30 D 5
Perrineville, N. J., a200 .... 14 G 5
Perrinton, Mich., 349 .... 23 M 11
Perris, Cal., a500 .... 57 H 9
Perrows, Va., a100 .... 34 E 6
Perry (Co.), Ala., 29,332 .... 42 C 5
Perry (Co.), Ark., 5,538 .... 44 G 5
Perry (c.h.), Fla., a175 .... 39 J 2
Perry (c.h.), Ga., 665 .... 38 D 7
Perry, Ill., 705 .... 21 D 6
Perry (Co.), Ill., 17,529 .... 21 G 9
Perry (Co.), Ind., 18,240 .... 19 C 8
Perry, Ia., s.c.'95, 3,570 .... 28 E 4
Perry, Kan., s.c.'95, 440 .... 32 G 2
Perry (Co.), Ky., 6,331 .... 40 K 6
Perry, La. .... 45 E 7
Perry, Me. (town), 945 .... 6 J 6
Perry, Mich., 440 .... 23 N 12
Perry (Co.), Miss., 6,494 .... 43 F 8
Perry, Mo., 316 .... 30 J 6
Perry (Co.), Mo., 13,237 .... 31 N 9
Perry, N. Y., 1,528 .... 13 G 6
Perry, N. Dak. .... 26 G 3
Perry, O., a450 .... 17 H 1
Perry (Co.), O., 31,151 .... 18 F 5
Perry (c.h.), Okla., a4,475 .... 48 H 2
Perry, Oreg. .... 52 G 1
Perry, Pa., a150 .... 16 D 3
Perry (Co.), Pa., 26,276 .... 15 H 6
Perry, S. C., a100 .... 37 F 4
Perry, S. Dak. .... 27 A 2
Perry (Co.), Tenn., 7,785 .... 41 F 3
Perry, Tex., a250 .... 46 L 6
Perry, Wash. .... 51 G 3
Perry, W. Va. .... 35 J 3
Perry, Wis. .... 24 G 9
Perry Center, N. Y., a250 .... 13 F 6
Perry City, N. Y. .... 13 J 7
Perry Cr., Ia. .... 28 A 2
Perrydale, Oreg., a100 .... 52 B 1
Perryman, Md., 271 .... 33 L 2
Perryman, Tex. .... 46 N 7
Perryopolis, Pa., a450 .... 16 C 6
Perry Park, Col. .... 53 H 4
Perrysburg, Ind., a100 .... 19 D 3
Perrysburg, N. Y., a350 .... 13 D 7
Perrysburg, O., 1,747 .... 17 C 1
Perrys Mills, Ga., a200 .... 38 G 8
Perrys Mills, N. Y., a250 .... 12 P 2
Perry Springs Sta., Ill. .... 20 D 6
Perry Stream, N. H. .... 7 J 2
Perry's Victory, Mich. .... 23 P 14
Perrysville, Ind., 507 .... 19 B 4
Perrysville, O., 522 .... 17 F 3
Perrysville, Pa., a125 .... 16 B 5
Perrysville, R. I., a100 .... 10 J 4
Perrysville Sta., Ind. .... 19 B 4
Perryton, O., a200 .... 17 F 4
Perryville, Ala., a100 .... 42 C 5
Perryville (c.h.), Ark., 310 .... 44 G 4
Perryville, Ky., 436 .... 40 G 5
Perryville, Md., 344 .... 33 L 2
Perryville, Miss. .... 13 F 4
Perryville (c.h.), Mo., 875 .... 31 N 9
Perryville, N. Y., a300 .... 12 L 6
Perryville, Tenn. .... 41 E 3
Perryville Cr., Ind. Ty. .... 48 L 5
Persia, Ia., s.c.'95, 339 .... 28 B 1
Persia, N. Y. .... 13 E 7
Persia, Tenn. .... 41 Q 2
Persimmon, Ga. .... 38 E 2
Persimmon, Okla., a100 .... 48 D 2
Persimmon Cr., Okla. .... 48 D 2
Persinger, W. Va. .... 35 E 4
Person (Co.), N. C., 15,151 .... 36 L 2
Personville, Tex., a100 .... 46 L 6
Perth, Ind., a450 .... 19 B 5
Perth, Kan., a150 .... 32 E 4
Perth, Miss. .... 43 C 7
Perth, N. Y., a175 .... 12 O 5
Perth, N. Dak. .... 26 E 1
Perth Amboy, N. J., s.c.'95 13,030 .... 14 G 3
Perth Amboy Jc., N. J. .... 14 G 3
Perthshire, Miss., a100 .... 43 C 3
Pertle Springs, Mo. .... 31 E 7
Peru, Ark. .... 44 L 2
Peru, Fla., a100 .... 39 M 7
Peru, Ill., 5,550 .... 20 G 3
Peru (c.h.), Ind., 7,028 .... 19 D 3
Peru, Ia. .... 28 F 5
Peru, Kan., a200 .... 32 F 4
Peru, Me. (town), 692 .... 6 C 6
Peru, Mass. (town), s.c.'95, 305; (village), s.c.'95, 305 .... 8 B 3
Peru, Neb., 624 .... 29 J 3
Peru, N. Y., a425 .... 12 P 2
Peru, O., a100 .... 17 E 2
Peru, Vt. (town), 445 .... 7 C 10
Peru, W. Va. .... 35 H 3
Peru, Wis. .... 24 H 5
Peru Mills, Pa. .... 16 G 6
Peruville, N. Y., a150 .... 13 K 6
Peryear, Tenn., a100 .... 41 E 2
Pescadero, Cal., 221 .... 56 C 5
Pescadero Pt., Cal. .... 57 C 5
Pescadito, Tex. .... 46 H 10
Peshastine, Wash. .... 51 E 2
Peshastin Mining District, Wash. .... 51 E 2
Peshaw Cr., Mo. .... 31 D 9
Peshtigo, Wis., 1,719 (including Peshtigo Harbor Village), 2,438 .... 24 L 4
Peshtigo Harb., Wis. .... 24 L 5
Peshtigo Pt., Wis. .... 24 L 5
Peshtigo R., Wis. .... 24 J 3
Pesotum, Ill., a300 .... 20 J 6
Petaluma, Cal., '90, 3,692 .... 56 C 4
Petaluma Cr., Cal. .... 56 H 1
Petaluma Pt., Cal. .... 56 H 1
Peterboro, N. H. (town), 2,507 .... 7 G 11
Peterboro, N. Y., a300 .... 12 L 6
Peters, Cal. .... 56 D 4
Peters, Ill. .... 21 E 8
Peters, Mich. .... 23 K 9
Peters, Mich., a100 .... 23 Q 12
Petersburg, Ala. .... 42 C 4
Petersburg, Ark. .... 44 J 8
Petersburg, Col., a100 .... 53 J 3
Petersburg (c.h), Ill., 2,342 .... 20 F 5
Petersburg (c.h.), Ind., 1,494 .... 19 B 8
Petersburg, Ind. Ty., a100 .... 48 G 7
Petersburg, Ia. .... 28 L 2
Petersburg, Ky., 525 .... 40 G 2
Petersburg, Mich., 408 .... 23 O 14
Petersburg, Minn. .... 25 B 6
Petersburg, Neb., a500 .... 29 F 2
Petersburg, N. J., a400 .... 14 E 8
Petersburg, N. Y., a400 .... 12 Q 6
Petersburg, N. Dak. .... 26 G 1
Petersburg, O., a525 .... 17 J 3
Petersburg, Pa., 555 .... 16 G 5
Petersburg, Tenn., 295 .... 41 H 4
Petersburg, Tex. .... 47 F 4
Petersburg, Va., 22,680 .... 34 J 6
Petersburg, Va. (on local map) .... 34 A 5
Petersburg (c.h.), W. Va., a350 .... 35 H 2
Petersburg Jc., N. Y. .... 12 Q 6
Peters Butte, Oreg. .... 52 F 1
Peters Creek, Ill. .... 21 J 11
Petersen, N. Dak. .... 26 G 3
Petersfield, S. C. .... 37 K 4
Petersham, Mass. (town), s.c.'95, 952; (village), s.c.'95, 902 .... 8 F 3
Peters Landing, Tenn. .... 41 F 4
Peters Mt., Pa. .... 15 J 6
Peters Mt., Va. .... 34 B 6
Peters Mt., W. Va. .... 35 E 6
Peterson, Ia., s.c.'95, 508 .... 28 C 2
Peterson, Minn., a150 .... 25 F 6
Peterson, Utah, a200 .... 54 C 5
Peterson Point, Wash. (place .... 51 A 3
Peters Pond, Mass. .... 9 C 2
Peterstown, W. Va., a300 .... 35 E 6
Petersville, Ill. .... 20 D 3
Petersville, Ind. .... 19 E 6
Petersville, Ky., a100 .... 40 K 4
Petersville, Md., a175 .... 33 G 2
Petersville, Pa., a175 .... 15 M 5
Peterton, Kan., s.c.'95, 555 .... 32 G 3
Petit Bois I., Ala. .... 42 A 10
Petit Bois I., Miss. .... 43 H 10
Petit Chou I., Ga. .... 38 J 2
Petit Jean Cr., Ark. .... 44 F 4
Petit Jean Mt., Ark. .... 44 E 5
Petoskey, Mich., 2,872 .... 23 L 7
Petra, N. C. .... 36 G 3
Petrey, Ala. .... 42 E 7
Petries Corners, N. Y. .... 12 M 4
Petroleum, Ky. .... 40 D 7
Petroleum, W. Va., a250 .... 35 D 2
Petroleum Center, Pa., a200 .... 16 C 3
Petrolia, Cal., a100 .... 56 A 2
Petrolia, N. Y. .... 13 F 7
Petrolia, Pa., 546 .... 16 C 4
Petros, Tenn. .... 41 M 2
Pettey, Ala. .... 42 C 1
Pettis (Co.), Mo., 31,151 .... 31 F 7
Pettisville, O., a275 .... 17 B 1
Pettit, Ky. .... 40 B 5
Pettit, Miss., a100 .... 43 B 4
Pettit, W. Va. .... 35 G 2
Petto Bay, La. .... 45 H 8
Pettus, Ark. .... 44 J 5
Pettus, Tex. .... 46 K 9
Pettusville, Ala. .... 42 D 1
Petty, Ark. .... 44 D 6
Petty, Tex., 206 .... 46 M 4
Pettysville, Mich., a100 .... 23 O 13
Petunia, Va. .... 34 A 7
Petway, Tenn. .... 41 G 2
Pevely, Mo., a150 .... 31 M 8
Pewamo, Mich., 384 .... 23 M 12
Pewaukee, Wis., s.c.'95, 780 .... 24 K 8
Pewaukee, Wis. (town) .... 24 E 10
Pewaukee L., Wis. .... 24 E 10
Pewaukee R., Wis. .... 24 E 11
Pewee Valley, Ky., 435 .... 40 F 4
Peyton, Col. .... 53 K 4
Peyton, Ga. .... 38 G 8
Peytona, Ky., a100 .... 40 F 4
Peytona, W. Va., a250 .... 35 C 4
Peytonsburg, Ky. .... 40 F 7
Peytonsville, Tenn. .... 41 H 3
Pfafftown, N. C., a100 .... 36 J 2
Pfeifer, Kan. .... 32 C 3
Phair, Tex. .... 47 A 4
Phalanx, O., a125 .... 17 J 2
Phalanx Sta., O., a200 .... 17 H 2
Phalen, Ky. .... 40 D 6
Phalia, Miss. .... 43 C 3
Pharisburg, O., a225 .... 17 D 4
Pharos, Ala. .... 42 A 3
Pharr, Ga. .... 38 B 3
Pharsalia, N. Y. .... 12 L 6
Pheba, Miss., a175 .... 43 G 3
Phebe, Neb. .... 29 C 3
Phelans, Ala. .... 42 D 3
Phelps, Ga. .... 38 A 2
Phelps, Kan. .... 32 B 2
Phelps, Ky. .... 40 M 5
Phelps, Minn. .... 25 B 3
Phelps, Mo. .... 31 E 10
Phelps (Co.), Mo. 12,636 .... 31 J 9
Phelps (Co.), Neb., 9,869 .... 29 E 3
Phelps, N. Y., 1,336 .... 13 H 6
Phelps, Tex. .... 46 M 7
Phelps, Wash. .... 51 C 1
Phelps City, Mo., 203 .... 30 A 4
Phelps L., N. C. .... 36 R 3
Phelps Sta., Mo. .... 30 A 4
Phenix, Mo. .... 31 E 10
Phenix, R. I., a2,500 .... 10 J 3
Pherson, O. .... 18 D 5
Phil, Ky., a125 .... 40 F 6
Philadelphia, Ill. .... 20 E 6
Philadelphia, Ind., a200 .... 19 E 5
Philadelphia (c.h.), Miss., a125 .... 43 F 5
Philadelphia, Mo., 230 .... 30 J 5
Philadelphia, N. Y., 783 .... 12 L 3
Philadelphia (Co.), Pa., 1,046,-964 .... 15 M 7
Philadelphia (c.h.), Pa., '90, 1,046,964; '97, a1,300,000 .... 15 M 7
Philadelphia, Pa. (local map) .... 15 M 2
Philadelphia, Tenn., a350 .... 41 N 3
Philanthropy, O. .... 18 A 6
Philbrook, Minn., a100 .... 25 C 3
Philbrook, Mont. .... 49 F 2
Phil Campbell, Ala. .... 42 B 2
Philema, Ga., a175 .... 38 C 8
Philip, S. Dak. .... 27 C 2
Philipp, Miss. .... 43 D 3
Philippi (c.h.), W. Va., 378 .... 35 F 2
Philipsburg, Pa., '90, 3,245; '97, 5,500 .... 16 F 5
Philips Mill, Ga. .... 38 E 8
Phillips (Co.), Ark., 25,341 .... 44 L 6
Phillips (Co.), Col., 2,642 .... 53 N 2
Phillips, Ind. Ty. .... 48 K 6
Phillips (Co.), Kan., s.c.'95, 11,712 .... 32 C 2
Phillips, Me. (town), 1,391; (village), 629 .... 6 C 6
Phillips, Neb., a200 .... 29 F 3
Phillips (c.h.), Wis., s.c.'95, 1,652 .... 24 F 3
Phillips, Wyo. .... 50 P 8
Phillips Beach, Mass. .... 8 F 5
Phillipsburg, Ind. Ty. .... 48 K 3
Phillipsburg (c.h.), Kan., s.c. '95, 916 .... 32 C 2
Phillipsburg, Ky. .... 40 F 6
Phillipsburg (c.h.), Mont., 1,058 .... 49 C 3
Phillipsburg, Mo., a100 .... 31 G 9
Phillipsburg, Neb. .... 29 E 2
Phillipsburg, N. J., s.c.'95, 9,081 .... 14 D 3
Phillips Creek, N. Y. a100 .... 13 G 7
Phillipsport, N. Y., a150 .... 11 N 8

Phillipston, Mass. (town), s.c. '95, 460; (vil.), s.c.'95, 436... 8 F 2
Phillipstowa, Ill., a150 ..... 21 J 9
Phillipstown, N. Y. (town).... 11 N 11
Phillipsville, Cal ..... 56 B 2
Phillis, Va. ..... 34 G 7
Philmont, N. Y., 1,818 ..... 12 P 7
Philo, Ill., 491 ..... 20 J 5
Philo, O., a500 ..... 18 G 5
Philosh, W. Va. ..... 35 C 3
Philomath, Ga. ..... 38 E 4
Philomath, Oreg., a350 ..... 52 B 2
Philomont, Va., a125 ..... 34 H 2
Philothea, O. ..... 17 A 4
Philpot, Ky. ..... 40 B 5
Philson, Pa. ..... 16 E 7
Phinneys Harbor, Mass. ..... 9 F 6
Phipps, Ala. ..... 42 C 5
Phippsburg, Me. (town), 1,396. 6 D 8
Phlox, Wis. ..... 24 J 4
Phlox Mt., Wyo. ..... 50 L 6
Phoebus, Va., a1,200 ..... 34 L 6
Phoenicia, N. Y., a225..... 12 O 7
Phoenix, Ala., 3,709 ..... 42 G 6
Phoenix (c.h. and State capital), Ariz., '90, 3,152; '97, a8,000 ..... 55 C 5
Phoenix, Fla., a100 ..... 39 L 4
Phoenix, Md., a150 ..... 33 K 2
Phoenix, Mich., a100 ..... 22 E 3
Phoenix, Miss. ..... 43 C 5
Phoenix, Neb. ..... 29 F 1
Phoenix, N. Y., 1,466 ..... 13 K 5
Phoenix, Oreg. ..... 52 C 4
Phoenix, Pa. ..... 16 D 5
Phoenix, S. C., a100 ..... 37 D 3
Phoenix Mills, N. Y., a100 ... 12 N 6
Phoenixville, Conn., a150 ..... 10 G 2
Phoenixville, Pa., 8,514 ..... 15 L 6
Phosphate, S. C. ..... 37 H 6
Phosphoria, Fla. ..... 39 N 7
Phalschie, Wash. ..... 51 C 2
Piasa, Ill., a200 ..... 21 E 7
Platt (Co.), Ill., 17,062 ..... 20 H 6
Pibel, Neb. ..... 29 F 2
Picacho, Ariz. ..... 55 D 6
Picacho, Cal. ..... 57 L 9
Picacho, N. Mex. ..... 55 K 5
Picacho Peak, Ariz. ..... 55 D 6
Picard, Cal. ..... 56 C 1
Picards Point, Mass. ..... 9 E 2
Picayune, Ark. ..... 44 E 7
Piccance, Col. ..... 53 B 3
Piccance Cr., Col ..... 53 B 3
Pickard, Ind. ..... 19 D 4
Pickard, Neb. ..... 29 C 2
Pickards Bridge, N. Y. ..... 13 C 4
Pickaway (Co.), O., 26,959 .... 18 D 5
Pickaway, W. Va., a100 ..... 35 E 5
Pickens (Co.), Ala., 22,470 .... 42 A 4
Pickens (Co.), Ga., 8,182 ..... 38 B 3
Pickens, Ind. Ty. ..... 48 J 6
Pickens, Miss., a650 ..... 43 D 5
Pickens (Co.), S. C., 16,389 ... 37 C 2
Pickens (c.h.), S. C., 283 ..... 39 C 2
Pickens, W. Va., a575 ..... 35 F 3
Pickensville, Ala., a275 ..... 42 A 4
Pickering, Ia. ..... 28 H 4
Pickering, Mo., 203 ..... 30 C 4
Pickerington, O., 290 ..... 18 E 5
Pickett (Co.), Tenn., 4,736..... 41 L 1
Pickett, Wis. ..... 24 J 7
Pickett, L., Fla. ..... 39 O 5
Pickford, Mich., a400 ..... 23 N 5
Pickrell, Neb., a125 ..... 29 H 3
Pickrelltown, O., a100 ..... 17 C 4
Pickren, Ga. ..... 38 F 8
Pickton, Tex. ..... 46 M 5
Pickwick, Minn., a200 ..... 25 F 6
Pickwick, Miss. ..... 43 E 8
Pickwick, Tenn. ..... 41 E 4
Picolata, Fla., a100 ..... 39 N 3
Picotts Rapids, Mont. ..... 49 H 2
Picton, N. J. ..... 14 G 3
Picton, N. Dak. ..... 26 E 1
Pictoria, O., a200 ..... 17 F 3
Picton, Col., a100 ..... 53 J 7
Pictured Rocks, Mich. ..... 22 J 4
Picture Rocks, Pa., 510 ..... 15 J 4
Pideock, Ga. ..... 38 D 10
Pideoke, Tex. ..... 46 K 6
Piedmont, Ala., 711 ..... 42 F 3
Piedmont, Ark. ..... 44 H 5
Piedmont, Kan., a300 ..... 32 F 4
Piedmont, Mo., 829 ..... 31 L 10
Piedmont, O., a300 ..... 17 H 4
Piedmont, S. C., 2,436 ..... 37 D 2
Piedmont, S. Dak., a325 ..... 27 A 2
Piedmont, Va. ..... 34 F 4
Piedmont, Wash. ..... 51 B 1
Piedmont, W. Va., a3,500 .... 35 H 1
Piedmont, Wyo., a125 ..... 50 J 8
Piedra, Col. ..... 53 D 8
Piedra Parada, Col. ..... 53 D 8
Piedras, Pt., Cal. ..... 57 C 5
Piedras Blancas, Cal. ..... 57 D 7
Piegan, Mont. ..... 49 D 1
Piera, Miss. ..... 43 E 1
Pierce, Ala. ..... 42 A 9
Pierce, Col. ..... 53 J 1
Pierce, L., Fla. ..... 39 N 7
Pierce (Co.), Ga., 6,379 ..... 38 G 9
Pierce, Idaho ..... 50 D 3
Pierce (Co.), Neb., 4,864 ..... 29 G 1
Pierce (c.h.), Neb., 563 ..... 29 G 1
Pierce (Co.), N. Dak., 905 ..... 26 D 1
Pierce, O., a250 ..... 17 H 3
Pierce, Tex. ..... 46 L 8
Pierce (Co.), Wash., 50,940 ... 51 C 2
Pierce (Co.), Wis., s.c.'95, 23,040 ..... 24 A 5
Piercebridge, N. H. ..... 7 H 6
Pierce City, Mo., 2,511 ..... 31 E 11
Piercefield, N. Y. ..... 12 N 3
Pierce Jc., Kan. ..... 32 G 2
Pierce Jc.,Tex. ..... 47 A 2
Pierces Bridge, Mass. ..... 9 D 3
Pierce Sta., Tenn. ..... 41 D 2
Pierce Sta., Tenn. ..... 41 N 4
Pierceton, Ind., 897 ..... 19 E 2
Pierceton, Okla. ..... 48 H 1
Piercetown, S. C. ..... 37 C 2
Pierceville, Ga., a200 ..... 38 B 2
Pierceville, Ind., a175 ..... 19 F 6
Pierceville, Kan. ..... 32 B 4
Pier Head, Mass. ..... 9 F 5
Piermont, N. H. (town), 709 .. 7 E 7
Piermont, N. Y., 1,219 ..... 11 P 9
Pierpont, S. Dak. ..... 27 G 1
Pierpont, O., a475 ..... 17 J 1
Pierport, Mich., a200 ..... 23 J 9
Pierre, Ind., a375 ..... 19 C 2
Pierre (c.h. and State capital), S. Dak., s.c.'95, 1,776; '97, a4,000 ..... 27 D 2
Pierrepont, N. Y., a200 ..... 12 M 2
Pierrepont Manor, N. Y., a225. 12 K 4
Pierre R., Idaho ..... 50 H 6
Pierres Hole Mts., Idaho ..... 50 H 6
Pierron, Ill. ..... 21 F 8
Pierson, Fla., a250 ..... 39 O 4
Pierson, Ia., s.c.'95, 324 ..... 28 B 2
Pierson, Mich., 215 ..... 23 K 11
Pierson Sta., Ill., a150 ..... 21 H 6
Pierz, Minn., s.c.'95, 310 ..... 25 C 3
Pieta, Cal. ..... 56 B 4
Piffard, N. Y., a250 ..... 13 G 6
Pig, Ky. ..... 40 D 6
Pigeon, Ill. ..... 21 H 9
Pigeon, Ind. ..... 19 B 8
Pigeon, Ia. ..... 28 B 5
Pigeon, Mich., a350 ..... 23 P 10
Pigeon, Pa., a100 ..... 16 D 3
Pigeon,W. Va. ..... 35 D 3
Pigeoncove, Mass. (village, s.c. '95, 2,040 ..... 9 F 2
Pigeon Cr., Ala. ..... 42 D 8
Pigeon Cr., Ind. ..... 19 B 8
Pigeoncreek, Ala., a125 ..... 42 D 7
Pigeonfalls, Wis. ..... 24 D 6
Pigeonforge, Tenn. ..... 41 P 3
Pigeon Pt., Mich. ..... 22 C 1
Pigeon R., Ind. ..... 19 F 1
Pigeon R., Mich. ..... 22 N 7
Pigeon R., Mich. ..... 23 P 10
Pigeon R., Minn. ..... 25 F 1
Pigeon River Ind. Res., Minn.. 25 F 1
Pigeonroost, Ky. ..... 40 J 6
Pigeon Roost Cr., Miss. ..... 43 E 1
Piggott (c.h.), Ark., a500..... 44 M 2
Pig R., Va. ..... 34 D 7
Pike (Co.), Ala., 24,423 ..... 42 F 7
Pike (Co.), Ark., 8,537 ..... 44 E 6
Pike, Cal., a250 ..... 56 E 3
Pike, Ga. ..... 38 C 2
Pike (Co.), Ga., 16,300 ..... 38 C 5
Pike (Co.), Ill., 31,000..... 21 D 6
Pike, Ind. ..... 19 D 4
Pike (Co.), Ind., 18,544 ..... 19 B 8
Pike, Ind., Ty. ..... 48 H 7
Pike (Co.), Ky., 17,378 ..... 40 M 6
Pike (Co.), Miss., 21,203 .... 43 D 8
Pike (Co.), Mo., 26,321 ..... 30 K 6
Pike, N. Y., 483 ..... 13 F 6
Pike, N. C. ..... 36 L 4
Pike (Co.), O., 17,482 ..... 18 D 6
Pike (Co.), Pa., 9,412 ..... 15 M 4
Pike Bay, Minn. ..... 25 C 2
Pike Bay, Wis. ..... 24 E 1
Pike City, Ark. ..... 44 E 6
Pike L., Wis. ..... 24 F 3
Pike Lake, Mich. ..... 22 K 5
Pikelake, Wis. ..... 24 H 5
Pike R., Minn. ..... 25 E 2
Pike R., Wis. ..... 24 K 3
Pike River, Wis. ..... 24 D 2
Pikeroad, Ala. ..... 42 E 6
Pikes Peak, Col. ..... 53 H 5
Pikespeak, Ind., a100 ..... 19 D 6
Pikespeak, Mich., a200 ..... 23 P 13
Pikes Quarry, Wis. ..... 24 D 1
Pike Sta., N. H. ..... 7 G 6
Pikesville, Md., a250 ..... 33 E 4
Pikesville Sta., Md. ..... 33 E 4
Piketon, Miss. ..... 43 F 6
Piketon, O., 1,022 ..... 18 E 6
Pikeville, Ala., a100 ..... 42 B 2
Pikeville, Ind., a100 ..... 19 B 8
Pikeville (c.h.), Ky., 456..... 40 M 6
Pikeville, N. Y. ..... 13 F 7
Pikeville, N. C., a150 ..... 36 O 4
Pikeville (c.h.), Tenn., a200 .. 41 L 3
Pilarcitos Cr., Cal. ..... 56 J 4
Pilarcitos L., Cal. ..... 56 H 3
Pilcherpoint, La., a100 ..... 45 G 1
Pilger, Neb., 162 ..... 29 G 1
Pilgrim, Ky. ..... 40 L 5
Pilgrim, Mo. ..... 31 E 10
Pillager, Minn. ..... 25 C 3
Pillar Butte, Idaho ..... 50 F 7
Pillar Pt., Cal. ..... 56 H 4
Pillarpoint, N. Y., a200 ..... 12 K 4
Pillar Pt., Wash. ..... 51 A 1
Pillings Pond, Mass. ..... 9 D 2
Pillow, Pa., a500 ..... 15 J 5
Pillowville, Tenn. ..... 41 D 2
Pillsbury, Minn., a175 ..... 25 C 4
Pilot, Neb. ..... 29 E 2
Pilot Balsams, N. C. ..... 36 C 4
Pilotgrove, Mo., 560 ..... 31 F 7
Pilotgrove, Tex., a200 ..... 46 L 4
Pilot Grove Sta., Ia. ..... 28 K 6
Pilothill, Cal., a300 ..... 56 E 4
Pilot L., Wis. ..... 24 M 4
Pilot Knob, Cal. ..... 57 L 10
Pilotknob, Ind. ..... 19 D 8
Pilotknob, Mo., 757 ..... 31 L 9
Pilot Knob (Mt.), Mo..... 31 L 9
Pilot Knob, N. Mex. ..... 55 J 5
Pilot Knob, Wis. ..... 24 G 6
Pilotmound,Ia., a250 ..... 28 E 3
Pilotmound, Minn. ..... 25 E 6
Pilotmountain, N. C., a575 .... 36 J 2
Pilotoak, Ky. ..... 40 C 5
Pilot Peak, Cal. ..... 57 H 7
Pilotpoint, Tex., 1,090 ..... 46 L 4
Pilotrock, Oreg., a125 ..... 52 G 1
Pilot Town, Fla. ..... 39 J 5
Pilottown, La. ..... 45 L 8
Pima, Ariz., 750 ..... 55 F 6
Pima (Co.), Ariz., 12,673 ..... 55 D 7
Pima and Maricopa Indian Reservation, Ariz. ..... 55 C 5
Pimento, Ind., a150 ..... 19 B 6
Pinal (Co.), Ariz., 4,251 ..... 55 D 6
Pinal Cr., Ariz. ..... 55 E 5
Pinaleno Range, Ariz. ..... 55 E 6
Pinal Mts., Ariz. ..... 55 E 5
Pinckard, Ala., a200 ..... 42 F 8
Pinckard, Ky. ..... 40 G 5
Pinckney, Mich., 449 ..... 23 N 12
Pinckney, N. Y. ..... 12 L 4
Pinckney, Tex. ..... 46 N 7
Pinckney I., S. C. ..... 37 G 7
Pinckneyville, Ala. ..... 42 F 4
Pinckneyville (c.h.), Ill., 1,298. 21 G 9
Pinckneyville, Ky. ..... 40 D 2
Pinckneyville, Miss. ..... 43 B 8
Pinconning, Mich., 885 ..... 23 O 10
Pindor, S. C. ..... 37 C 2
Pine, Ariz. ..... 55 D 4
Pine, Col., a200 ..... 53 H 4
Pine, Idaho ..... 50 D 6
Pine, Minn. ..... 25 E 3
Pine (Co.), Minn., s.c.'95, 8,631 25 E 3
Pine, Mo. ..... 31 K 11
Pine, Oreg. ..... 52 H 2
Pine, Tex. ..... 46 M 5
Pineapple, Ala., 520 ..... 42 C 7
Pine Barren, Fla. ..... 39 B 1
Pinebloom, Ga., a100 ..... 38 F 9
Pine Bluff (c.h.), Ark., '90, 9,952; '97, a15,000..... 44 H 6
Pine Bluff, Miss. ..... 43 G 3
Pinebluff, N. C. ..... 36 K 4
Pinebluff, Wyo. ..... 50 P 8
Pinebrook, N. J., a200..... 14 G 2
Pinebush, N. Y., a500 ..... 11 O 8
Pine Butte, Mont. ..... 49 D 5
Pinecamp, Neb. ..... 29 E 1
Pinecastle, Fla., a100 ..... 39 O 6
Pine City, Ark. ..... 44 K 5
Pine City, Ga. ..... 38 E 8
Pine City (c.h.), Minn., s.c.'95, 793 ..... 25 E 4
Pine City, N. Y., a375..... 13 J 7
Pine City, Wash. ..... 51 H 2
Pine Cr., Cal. ..... 56 E 1
Pine Cr., Cal. ..... 56 E 2
Pine Cr., Col. ..... 53 H 6
Plae Cr., Ind. ..... 19 B 4
Pine Cr., Mont. ..... 49 G 2
Pine Cr., Nev. ..... 54 F 2
Pine Cr., Oreg. ..... 52 C 2
Pine Cr., Oreg. ..... 52 E 2
Pine Cr., Oreg. ..... 52 G 3
Pine Cr., Pa. ..... 16 G 3
Pine Cr., Pa. ..... 15 H 5
Pine Cr., Pa. ..... 15 J 5
Pine Cr., S. Dak. ..... 27 B 2
Pine Cr., Wash. ..... 51 H 2
Pine Cr., Wash. ..... 51 E 4
Pinecreek, Mich., a125..... 23 L 13
Pinecreek, Minn. ..... 25 A 1
Pine Creek, Pa. ..... 16 F 1
Pinecreek, Wis. ..... 24 C 6
Pineda, Fla. ..... 39 P 6
Pinedale, Ariz. ..... 55 E 4
Pinedats, Pa.. a100..... 16 E 5
Pine Forest Range, Nev. ..... 54 D 1
Pineglen, Pa. ..... 16 F 4
Pinegrove, Ala., a275..... 42 F 6
Pinegrove, Ark. ..... 44 G 7
Pinegrove, Cal., a150 ..... 56 E 4
Pinegrove, Ga., a200 ..... 38 F 8
Pinegrove, Ky., a125..... 40 H 5
Pinegrove, La. ..... 45 H 5
Pine Grove, Miss. ..... 43 F 1
Pinegrove, Nev., a150..... 54 C 4
Pinegrove, O., a275..... 18 F 7
Pine Grove, Pa., 1,103..... 15 K 5
Pinegrove, S. C., a100..... 37 E 1
Pinegrove, W. Va., a200..... 35 E 1
Pinegrove Furnace, Pa., a350... 15 H 6
Pinegrove Mills, Mich., a200... 23 K 13
Pinegrove Mills, Pa., a350..... 16 G 5
Pinehall, N. C., a100..... 36 J 2
Pinehill, Ala., a175..... 42 B 7
Pinehill, Ky., a500..... 40 H 6
Pinehill, La. ..... 45 B 6
Pinehill, N. Y., a575..... 12 O 7
Pinehill, Pa., a750 ..... 16 E 7
Pinehill, R. I., a350..... 10 J 3
Pinehill, Tex. ..... 46 N 5
Pinehurst, Ga., a200..... 38 D 7
Pine I., Fla. ..... 39 M 9
Pine I., Ga. ..... 38 G 3
Pine I., Wyo. ..... 50 J 6
Pine Island, Minn., s.c.'95, 732. 25 F 5
Pineknob, Wis. ..... 24 F 8
Pineknot, Ky., a200..... 40 H 7
Pinekton, N. C. ..... 36 F 2
Pine L., Mich. ..... 22 L 7
Pine L., Mich. ..... 23 P 9
Pine L., Minn. ..... 25 B 3
Pine L., Minn. ..... 25 C 3
Pine L., Wis. ..... 24 F 2
Pine L., Wis. ..... 24 D 10
Pinelake, N. Y., a150..... 12 O 5
Pineland, N. C. ..... 36 C 4
Pinelevel, Ala., a450..... 42 E 6
Pinelevel, Fla. ..... 39 N 8
Pinelevel, N. C., 261..... 36 N 3
Pinellas, Fla. ..... 39 H 7
Pinelog, Ga., a125..... 38 B 3
Pine Meadow, Conn., a600..... 10 D 2
Pine Mills, Tex. ..... 46 M 5
Pinemount, Fla., a475..... 39 L 2
Pine Mountain, Ga. ..... 38 E 2
Pinemountain, Tenn. ..... 41 N 2
Pine Mt., Cal. ..... 57 D 7
Pine Mt., Va. ..... 34 B 2
Pine Mts., Tenn. ..... 41 N 2
Pineora, Ga. ..... 38 J 7
Pine Orchard, Conn. ..... 10 E 4
Pine Orchard, Md. ..... 33 J 3
Pine Plains, N. Y., a550..... 12 P 8
Pine Pt., Fla. ..... 39 J 3
Pinepoint, Me. ..... 6 G 8
Pine Prairie, Ark. ..... 44 D 7
Pine R., Mich. ..... 22 M 5
Pine R., Mich. ..... 23 M 11
Pine R., Minn. ..... 25 C 3
Pine R., Wis. ..... 24 J 3
Pineridge, Cal. ..... 57 F 5
Pineridge, La. ..... 45 C 2
Pine Ridge, Mich. ..... 23 M 9
Pine Ridge, Miss. ..... 43 B 7
Pine Ridge, Mont. ..... 49 J 4
Pineridge, S. Dak., a125..... 27 B 3
Pine Ridge Indian Reservation, S. Dak. (5,600 Indians)..... 27 B 3
Pine River, Minn. ..... 25 C 3
Pine River, Wis. ..... 24 G 4
Pine River, Wis., a200..... 24 H 6
Pinerock, Cal. ..... 57 D 6
Pinerun, Mich., a275..... 23 O 11
Pines, Mich. ..... 23 M 5
Pinesburg, Md. ..... 33 F 2
Pinespring, N. Mex. ..... 55 K 6
Pine Sta., Pa. ..... 15 H 4
Pine Summit, Pa., a150..... 15 J 4
Pinetop, Ariz. ..... 55 F 4
Pinetop, Ky., a100..... 40 L 6
Pinetown, N. C. ..... 36 Q 3
Pinetree, S. C. ..... 37 H 2
Pine Tree Rapids, Wash..... 51 G 3
Pinetucky, Ala. ..... 42 C 5
Pine Valley, Miss. ..... 43 E 2
Pine Valley, N. Y., a225..... 13 J 7
Pine Valley, Tex., a200..... 46 M 7
Pine Valley, Utah, a275..... 54 J 5
Pine Valley Sta., N. Y. ..... 13 D 7
Pineveta, Ariz. ..... 55 C 3
Pineview, Va. ..... 34 H 4
Pine Village, Ind., a300..... 19 B 4
Pineville, Ala. ..... 42 C 7
Pineville, Ark. ..... 44 H 2
Pineville (c.h.), Ky., a1,500.... 40 J 7
Pineville, La., 540..... 45 E 4
Pineville, Miss. ..... 43 F 6
Pineville (c.h.), Mo., 192..... 31 D 11
Pineville, N. C., a400..... 36 H 4
Pineville, Pa., a350..... 15 N 6
Pineville, S. C. ..... 37 J 5
Pineville, W. Va. ..... 35 D 5
Pineville, Wis. ..... 24 B 4
Pinewood, Col. ..... 53 H 2
Pinewood, S. C. ..... 37 G 4
Pinewood, Tenn., 301..... 41 F 3
Pine Woods, Ark. ..... 44 E 8
Piney, Ark. ..... 44 F 4
Piney, Ky. ..... 40 A 6
Piney Br., D. C. ..... 33 C 4
Piney Cr., Miss. ..... 43 D 5
Pineycreek, Md. ..... 33 H 1
Pineycreek, Pa. ..... 16 F 7
Piney Fork, Mo. ..... 31 H 9
Pineygrove, Md. ..... 33 D 1
Pineypoint, Md. ..... 33 K 6
Piney R., Col. ..... 53 E 3
Ping, Wash. ..... 51 H 3
Pingree, N. Dak. ..... 26 F 2
Pingree Grove, Ill., a150..... 20 H 1
Pinhole Pt., N. Y. ..... 11 R 15
Pinhook, Fla. ..... 39 J 1
Pinhook Landing, Tenn. ..... 41 M 3
Pinla, Ga. ..... 38 D 8
Pinik I., Alaska (see Punuk I.) 58 E 5
Pink, Miss. ..... 43 E 6
Pink, Okla. ..... 48 H 4
Pink, W. Va. ..... 35 D 3
Pink Cliffs, Utah..... 54 K 5
Pinkerton, Pa. ..... 16 D 7
Pinkham Notch, N. H. ..... 7 K 6
Pinkhamton, Col. ..... 53 F 1
Pinkhill, N. C. ..... 36 O 4
Pinkney, N. C. ..... 36 N 3
Pinkney, Tenn. ..... 41 F 4
Pink Prairie, Ill. ..... 20 E 2
Pinkstaff, Ill. ..... 21 K 8
Pinnacle, N. Y., a150..... 12 O 5
Pinnacle, Tenn. ..... 41 G 2
Pinnacle Springs, Ark. ..... 44 H 4
Pinnacle Sta., N. C. ..... 36 J 2
Pinnebog, Mich., a200..... 23 P 10
Pinnellville, Miss., a150..... 43 F 7
Pinneo, Col. ..... 53 M 2
Pinner Point, Va. ..... 34 L 3
Pinoak, W. Va. ..... 35 D 6
Pinole, Cal., 340..... 56 J 1
Pinon Ridge, Col. ..... 53 B 2
Pinon Sta., Col. ..... 53 J 6
Pinon Valley, Col. ..... 53 A 3
Pinopolis, S. C., a225..... 37 H 5

Pinos Altos, N. Mex., 870 ... 55 G 6
Pinos, Mt., Cal. ... 57 F 8
Pinos, Point, Cal. ... 57 D 6
Pinos Wells, N. Mex. ... 55 K 4
Pinson, Ala. ... 42 D 3
Pinson, Tenn., 264 ... 41 D 3
Pinsonfork, Ky. ... 40 M 5
Pinta, Tex. ... 46 H 4
Pinta, Mt., Alaska ... 58 U 7
Pinto, Md., a100 ... 33 C 2
Pinto, Miss., a100 ... 43 F 4
Pinto, Utah, a125 ... 54 J 5
Pinto Peak, Cal. ... 57 H 6
Pinto Range, Cal. ... 57 H 6
Piny Butte, Mont. ... 49 J 2
Pioche (c.h.), Nev., 676 ... 54 H 5
Pioneer, Ia. ... 28 E 2
Pioneer, Mich. ... 23 L 9
Pioneer, Mo. ... 31 E 11
Pioneer, Mont., a100 ... 49 D 3
Pioneer, O., 596 ... 17 A 1
Pioneer, Tenn., 225 ... 41 N 2
Pioneer, Tex., a100 ... 46 H 5
Pioneer, Wash. ... 51 C 4
Pioneer, W. Va. ... 35 E 1
Pioneer Sta., Tenn. ... 41 N 2
Pioneerville, Idaho, a150 ... 50 D 6
Pipe Cr., Ind. ... 19 E 4
Pipecreek, Kan. ... 32 E 2
Pipecreek, Tex. ... 46 J 8
Pipe L., Mich. ... 22 O 3
Piper, Kan., a125 ... 32 H 2
Piper City, Ill., 460 ... 20 J 4
Pipersville, Wis. ... 24 J 8
Piperton, Tenn. ... 41 B 4
Pipestem, W. Va. ... 35 D 5
Pipestem Cr., N. Dak. ... 26 E 2
Pipestone, Mich., a100 ... 23 J 13
Pipestone (Co.), Minn., s.c.'95, 7,115 ... 25 A 5
Pipestone (c.h.), Minn., s.c.'95, 1,668 ... 25 A 5
Pipe Stone Springs, Mont. ... 49 D 4
Pipestone Sta., Mont. ... 49 D 4
Pipkin, Tenn. ... 41 E 4
Piqua, Kan., a200 ... 32 G 4
Piqua, O., '90, 9,030; '97, a10,500 ... 17 B 4
Piqua Jc., O. ... 17 B 4
Pireway, N. C., 133 ... 36 M 6
Pirtle, Tex. ... 46 N 5
Piru City, Cal., a150 ... 57 G 8
Piru Cr., Cal. ... 57 G 8
Pisana Cr., Tex. ... 47 D 7
Piscataqua R., Me. ... 6 B 9
Piscataquis (Co.), Me., 16,134 ... 6 E 4
Piscataquis R., Me. ... 6 E 5
Piscataway, Md. ... 33 J 4
Piscataway Cr., Md. ... 33 C 7
Pisgola, Ga. ... 38 D 10
Pisseo, N. Y. ... 12 N 5
Pisseo Lake, N. Y. ... 12 N 5
Pisek, N. Dak., a100 ... 26 G 1
Piser Cr., Mont. ... 49 E 1
Pisgah, Ala. ... 42 F 1
Pisgah, Ill. ... 21 E 6
Pisgah, La. ... 45 D 1
Pisgah, Md. ... 33 H 5
Pisgah, Mo., a100 ... 31 G 7
Pisgah, Mt., N. Y. ... 12 O 7
Pisgah, O., a200 ... 18 B 6
Pisgah, S. C. ... 37 G 3
Pisgah, Va. ... 34 E 2
Pisgah Ridge, N. C. ... 36 D 4
Pishelville, Neb. ... 29 F 1
Pishons Ferry, Me., a1,200 ... 6 D 6
Pistakee L., Ill. ... 20 J 1
Pistol, Ga. ... 38 F 4
Pistol R., Oreg. ... 52 A 4
Pitcairn, N. Y., a125 ... 12 M 3
Pitcher, N. Y., a200 ... 12 L 6
Pitcher, O. ... 18 H 5
Pitchin, O., a125 ... 18 C 5
Pitchstone Plateau, Wyo. ... 50 M 4
Pitkin, Ark. ... 44 D 3
Pitkin, Col., 371 ... 53 E 5
Pitkin (Co.), Col., 8,929 ... 53 D 4
Pitman, Ark. ... 44 L 2
Pitman, Ky. ... 40 F 6
Pitman, Pa., a500 ... 15 K 5
Pitman Grove, N. J., a450 ... 14 D 7
Pitmegea R., Alaska ... 58 H 2
Pitrodie, S. Dak. ... 27 G 2
Pittsburg, O. ... 17 B 4
Pi-tsch-by-tso Butte, Ariz. ... 55 F 2
Pitt, Ala. ... 42 C 1
Pitt (Co.), N. C., 25,519 ... 36 P 3
Pitt, Mt., Oreg. ... 52 C 4
Pittlefaw Cr., Miss. ... 43 G 5
Pittman, Fla., a200 ... 39 N 5
Pittman, Ga. ... 38 C 4
Pitt Pt., Alaska ... 58 N 1
Pitt R., Cal. ... 56 E 1
Pitts, Ga., a100 ... 38 D 8
Pitts, Miss. ... 43 F 2
Pitts, Mo. ... 30 K 7
Pitts, Tex. ... 47 G 3
Pittsboro, Ala. ... 42 G 6
Pittsboro, Ind., a650 ... 19 D 5
Pittsboro (c.h.), Miss., a125 ... 43 F 3
Pittsboro (c.h.), N. C., a600 ... 36 L 3
Pittsburg, Col. ... 53 D 5
Pittsburg, Fla. ... 39 N 2
Pittsburg, Ill. ... 39 E 2
Pittsburg, Ia., a125 ... 28 J 6
Pittsburg, Ill. ... 21 G 8
Pittsburg, Ind., 327 ... 19 C 3
Pittsburg, Kan., s.c.'95, 8,082 ... 32 H 4
Pittsburg, Ky., 541 ... 40 H 6
Pittsburg, Mich., a200 ... 23 N 12
Pittsburg, Mo. ... 31 F 9
Pittsburg, N. Dak. ... 26 G 1
Pittsburg, N. H. (town), 669 ... 7 J 2
Pittsburg, Oreg. ... 52 B 1
Pittsburg (c.h.), Pa., '90, 238,617; '97, a300,000 ... 16 C 6
Pittsburg, Pa. (local map) ... 16 F 1
Pittsburg, S. C. ... 37 E 4
Pittsburg (c.h.), Tex., 1,263 ... 46 N 5
Pittsburg, Wash. ... 51 D 2
Pittsburg Landing (Shiloh), Tenn. ... 41 E 4
Pittsfield (c.h.), Ill., 2,295 ... 21 D 6
Pittsfield (c.h.), Mass. (city), s.c.'95, 20,461 ... 8 A 3
Pittsfield, Me. (town), 2,563; (village), 1,597 ... 6 E 6
Pittsfield, Mich. ... 23 O 13
Pittsfield, N. H. (town), 2,605; (village), 1,865 ... 7 J 9
Pittsfield, N. Y. ... 12 M 6
Pittsfield, O., a125 ... 17 F 2
Pittsfield, Pa., a300 ... 16 D 3
Pittsfield, Vt. (town), 668 ... 7 C 7
Pittsfield Jc., Ill. ... 21 D 6
Pittsfield Jc., Mass. ... 8 B 3
Pittsfield Sta., Pa. ... 16 D 3
Pittsford, Mich., a450 ... 23 M 14
Pittsford, N. Y., 852 ... 13 H 5
Pittsford, Vt. (town), 1,775 ... 7 B 8
Pittsford Mills, Vt., a450 ... 7 C 8
Pittsgrove, N. J., a300 ... 14 D 7
Pittspoint, Ky. ... 40 E 5
Pittston, Fla. ... 39 L 3
Pittston, Me. (town), 1,281 ... 6 D 7
Pittston, Pa., '90, 10,302; '97, a14,000 ... 15 L 4
Pittstown, N. J., a175 ... 14 E 3
Pittstown, N. Y., a200 ... 12 Q 6
Pittsville, Md., a300 ... 33 N 5
Pittsville, Mo., a100 ... 31 E 7
Pittsville, Pa. ... 16 C 4
Pittsville, Va., a100 ... 34 E 7
Pittsville, Wis., s.c.'95, 648 ... 24 F 6
Pittsylvania (Co.), Va., 59,941 ... 34 D 7
Pittville, Cal. ... 56 D 1
Pittwood, Ill., a175 ... 20 K 4
Pitzer, Ia. ... 28 E 5
Pinte, Cal. ... 57 G 7
Piute (Co.), Utah, s.c.'95, 1,727 ... 54 K 4
Pixley, Cal. ... 57 F 7
Pixley, Kan. ... 32 D 4
Pixley, Minn. ... 25 C 6
Pixleys, Mo. ... 30 D 2
Placer (Co.), Cal., 15,101 ... 56 E 3
Placer, Oreg. ... 52 B 4
Placer, Wash. ... 51 H 1
Placer Mt., N. Mex. ... 55 J 3
Placer Sta., Col. ... 53 H 7
Placerville (c.h.), Cal., 1,690 ... 56 E 4
Placerville, Col. ... 53 B 6
Placerville, Idaho, a200 ... 50 C 6
Placid, L., N. Y. ... 12 P 3
Placidia Butte, Oreg. ... 52 F 3
Placita, N. Mex. ... 55 K 3
Plad, Mo. ... 31 G 9
Plain, Wis. ... 24 G 8
Plain City, O., 1,245 ... 17 D 4
Plain City, Utah, a825 ... 54 K 1
Plain Dealing, La. ... 45 B 1
Plainfield, Ark. ... 44 F 8
Plainfield, Cal., a100 ... 56 D 4
Plainfield, Conn. (place), a1,000 (town), 4,582 ... 10 H 3
Plainfield, Ill., 852 ... 20 J 2
Plainfield, Ind., 909 ... 19 D 5
Plainfield, Ia., a350 ... 28 H 2
Plainfield, Mass. (town), s.c. 95, 450; (village), s.c.'95, 450 ... 8 C 2
Plainfield, Mich., a300 ... 23 N 12
Plainfield, Mo. ... 31 E 10
Plainfield, N. H. (town), 1,173 ... 7 E 8
Plainfield, N. J., s.c.'95, 13,629 ... 14 G 3
Plainfield, O., 234 ... 17 G 4
Plainfield, Pa., a450 ... 15 H 6
Plainfield, Vt. (town), 745 ... 7 E 5
Plainfield, Wis., s.c.'95, 589 ... 24 H 6
Plainfield Center, N. Y. ... 12 M 6
Plaingrove, Pa., a850 ... 12 M 6
Plains, Ga., a325 ... 38 C 7
Plains, Kan. ... 32 B 4
Plains, Mont. ... 49 B 2
Plains, Pa., a2,000 ... 15 L 4
Plainsberg, Cal., a200 ... 56 E 5
Plainsboro, N. J., a150 ... 14 F 4
Plainview, Ill., a175 ... 21 E 7
Plainview, Ia. ... 28 M 4
Plainview, Minn., s.c.'95, 864 ... 25 E 5
Plainview, Neb., 375 ... 29 G 1
Plainview, Oreg. ... 52 B 2
Plainview (c.h.), Tex., a500 ... 47 F 3
Plainville, Conn. (town), 1,903 ... 10 D 3
Plainville, Ga. ... 38 A 3
Plainville, Ill., a250 ... 21 C 6
Plainville, Ind., a400 ... 19 B 7
Plainville, Kan., s.c.'95, 308 ... 32 C 2
Plainville, Mass. (vil.), s.c.'95, 884 ... 9 C 4
Plainville, N. Y., a225 ... 13 K 5
Plainville, O., a250 ... 18 D 8
Plainville, Wis. ... 24 G 7
Plainwell, Mich., 1,411 ... 23 K 13
Plaisance, La., a250 ... 45 E 5
Plaistow, N. H. (town), 1,085 ... 7 K 11
Plana, S. Dak. ... 27 F 1
Plank, Tex., a375 ... 46 N 7
Plankatank R., Va. ... 34 K 5
Plankinton (c.h.), S. Dak., s.c. '95, 494 ... 27 F 3
Plankroad, Mich., a100 ... 23 O 13
Plano, Cal., a100 ... 57 G 6
Plano, Ill., 1,825 ... 20 H 2
Plano, Ia., a150 ... 28 G 6
Plano, Neb. ... 29 C 2
Plano, O. ... 18 D 6
Plano, Tex., 842 ... 46 L 4
Plant City, Fla., a800 ... 39 M 7
Planter, Fla. ... 39 P 12
Plantersville, Ala., a175 ... 42 D 5
Plantersville, Ark. ... 44 J 7
Plantersville, Miss., a125 ... 43 G 2
Plantersville, S. C., a175 ... 37 K 4
Plantersville, Tex., a200 ... 46 M 7
Plants, O., a125 ... 18 G 7
Plantsville, Conn., a1,500 ... 10 D 3
Plantsville, O., a325 ... 18 G 6
Plaquemine (c.h.), La., '90, 3,222; '97, a6,000 ... 45 G 6
Plaquemines (Co.), La., 12,541 ... 45 K 7
Plasi, Neb. ... 29 H 2
Plata, Bay, La. ... 45 K 8
Platea, Pa., a250 ... 16 B 3
Plateau, Cal. ... 56 D 2
Plateau, Col. ... 53 J 4
Plateau, N. C., a125 ... 36 G 3
Plateau, S. C. ... 37 E 4
Plateau, Tex. ... 47 C 6
Plateau, Utah ... 54 L 4
Plateau Cr., Col. ... 53 B 4
Plateau Cr., Col. ... 53 B 7
Plateau Mt., N. Y. ... 12 O 7
Plateau Mt., N. Y. ... 11 S 8
Plate L., Minn. ... 25 D 3
Platner, Col. ... 53 M 2
Plato, Ia. ... 28 L 4
Plato, Ky. ... 40 H 6
Plato, Minn., s.c.'95, 218 ... 25 C 5
Plato, Mo. ... 31 H 10
Plato, Neb. ... 29 G 3
Plato, N. Y. ... 13 E 7
Platt, Ia. ... 28 D 2
Platt, Miss. ... 43 H 8
Platt Clove, N. Y. ... 11 S 8
Platte, Mich., a200 ... 23 J 8
Platte (Co.), Mo., 16,248 ... 30 C 6
Platte (Co.), Neb., 15,437 ... 29 G 2
Platte, S. Dak. ... 27 F 3
Platte and Arkansas Divide, Col. ... 53 K 4
Platte Cañon, Col. ... 53 H 4
Platte Center, Neb., 302 ... 29 G 2
Platte City (c.h.), Mo., 706 ... 30 C 6
Plattekill, N. Y. (town), 2,038 ... 11 M 10
Plattekill, N. Y., a400 ... 11 O 8
Platte L., Mich. ... 23 J 8
Plattenville, La., a175 ... 45 G 7
Platte R., Mo. ... 30 C 4
Platte R., Neb. ... 29 G 2
Platte River, Col. ... 53 G 5
Platte River, Mo. ... 30 C 5
Platte River, Neb. ... 29 H 2
Platterkill Mt., N. Y. ... 11 S 9
Platteville, Col., 213 ... 53 J 2
Platteville, Ia. ... 28 D 6
Platteville, Wis., s.c.'95, 3,321 ... 24 E 9
Plattin, Mo. ... 31 M 8
Plattsburg, Miss., a425 ... 43 F 5
Plattsburg (c.h.), Mo., 1,634 ... 30 D 5
Plattsburg (c.h.), N. Y., '90, 7,010; '97, a10,000 ... 12 Q 2
Plattsburg, O., a175 ... 18 C 5
Plattsmouth (c.h.), Neb., '90, 8,392; '97, a10,000 ... 29 J 3
Plattston, O. ... 17 B 1
Plattsville, Conn., a100 ... 10 B 5
Plattsville, O., a200 ... 17 B 4
Plattville, Ill., 480 ... 20 J 2
Plaza, Wash. ... 51 H 2
Pleasant, Ga. ... 38 D 3
Pleasant, Ind., a250 ... 19 F 7
Pleasant, Ky. ... 40 L 5
Pleasant, L., N. Y. ... 12 O 5
Pleasant, S. C. ... 37 F 3
Pleasant, Wash. ... 51 E 4
Pleasant Bay, Me. ... 6 H 6
Pleasantbend, O., a275 ... 17 B 2
Pleasantbrook, N. Y., a400 ... 12 N 6
Pleasantdale, Neb., a150 ... 29 H 3
Pleasantfarm, Mo. ... 31 H 8
Pleasantgap, Ala. ... 42 F 3
Pleasantgap, Mo. ... 31 D 8
Pleasant Gap, Pa., a300 ... 16 G 5
Pleasant Garden, N. C. ... 36 K 3
Pleasant Green, Kan. ... 32 C 2
Pleasant Green, Mo., a100 ... 30 F 7
Pleasantgrove, Ala. ... 42 B 4
Pleasant Grove, Cal., a100 ... 56 D 4
Pleasantgrove, Ind. ... 19 B 3
Pleasant Grove, Ia., a125 ... 28 L 6
Pleasant Grove, Minn., a150 ... 25 E 6
Pleasant Grove, Miss. ... 43 D 2
Pleasantgrove, Mo. ... 31 L 11
Pleasantgrove, N. C. ... 36 L 2
Pleasant Grove, Pa., a150 ... 15 K 7
Pleasant Grove, Utah, s.c.'95, 2,301 ... 54 L 2
Pleasant Grove, Utah (on local map) ... 54 C 7
Pleasantgrove, Va. ... 34 G 6
Pleasant Grove Sta., Tenn. ... 41 H 3
Pleasanthill, Ala., a275 ... 42 D 6
Pleasant Hill, Ga., a100 ... 38 B 6
Pleasant Hill, Ill. ... 21 C 10
Pleasant Hill, Ill., 310 ... 21 D 7
Pleasanthill, Ky., a200 ... 40 G 5
Pleasanthill, La., a175 ... 45 C 3
Pleasant Hill, Mass. ... 8 D 5
Pleasant Hill, Miss., a275 ... 43 E 1
Pleasanthill, Mo., 2,217 ... 31 D 7
Pleasanthill, Neb., a250 ... 29 G 3
Pleasanthill, N. C., a125 ... 36 O 1
Pleasant Hill, O., 521 ... 17 B 4
Pleasant Hill, Pa. ... 16 B 5
Pleasanthill, S. C. ... 37 G 2
Pleasanthill, Tenn. ... 41 L 3
Pleasanthill, Va. ... 34 D 2
Pleasanthill, W. Va. ... 35 H 1
Pleasanthill Sta., Ala. ... 42 D 6
Pleasant Home, Ky., a100 ... 40 G 4
Pleasant Home, O., a200 ... 17 F 3
Pleasanthope, Mo., a250 ... 31 F 10
Pleasant L., Me. ... 6 E 3
Pleasant L., N. Y. ... 12 L 4
Pleasant Lake, Ind., 520 ... 19 F 1
Pleasant Lake, N. Dak. ... 26 E 1
Pleasant Mills, Ind., a150 ... 19 G 3
Pleasant Mills, N. J., a200 ... 14 F 7
Pleasant Mound, Ill. ... 21 G 8
Pleasantmount, Mo., a200 ... 31 G 8
Pleasant Mount, Pa., a500 ... 15 M 3
Pleasanton, Cal., a1,200 ... 56 D 5
Pleasanton, Ia., s.c.'95, 227 ... 28 F 6
Pleasanton, Kan., s.c.'95, 960 ... 32 H 3
Pleasanton, La. ... 45 C 1
Pleasanton, Neb. ... 29 E 3
Pleasanton, O., a200 ... 18 F 6
Pleasanton (c.h.), Tex., 367 ... 46 J 9
Pleasantplain, Ind., a100 ... 19 E 3
Pleasantplain, Ia., a350 ... 28 J 5
Pleasantplain, O., a225 ... 18 B 6
Pleasant Plains, Ark., a100 ... 44 J 3
Pleasant Plains, Ill., 518 ... 20 F 6
Pleasant Plains, N. Y., a250 ... 12 P 8
Pleasantpoint, Tenn. ... 41 G 4
Pleasant Prairie, Ia. ... 28 L 5
Pleasant Prairie, Wis. ... 24 L 9
Pleasant R., Me. ... 6 H 6
Pleasant Retreat, Ga., a200 ... 38 D 2
Pleasantridge, Ala., a375 ... 42 A 5
Pleasant Ridge, Ark. ... 44 G 2
Pleasant Ridge, O., 1,027 ... 18 D 8
Pleasantridge, Va., a225 ... 34 M 7
Pleasant Ridge, Wis. ... 24 E 5
Pleasantrun, O., a175 ... 18 A 6
Pleasantrun, W. Va. ... 35 G 2
Pleasants (Co.), W. Va., 7,539 ... 35 D 2
Pleasantsbade, Tenn. ... 41 K 2
Pleasantshade, Va. ... 34 H 7
Pleasant Site, Ala., a100 ... 42 A 1
Pleasant Unity, Pa., 561 ... 16 D 6
Pleasant Valley, Cal., a200 ... 56 E 4
Pleasant Valley, Conn., a250 ... 10 D 2
Pleasant Valley, Idaho ... 50 H 5
Pleasant Valley, Ill., ... 20 E 1
Pleasant Valley, Ia., a400 ... 28 N 4
Pleasantvalley Ky. ... 40 H 4
Pleasant Valley, Md., a110 ... 33 H 2
Pleasant Valley, Mich. ... 23 M 10
Pleasant Valley, Mont. ... 49 B 1
Pleasant Valley, N. J. ... 14 E 1
Pleasant Valley, N. Y. (town) ... 11 N 10
Pleasant Valley, N. Y., 438 ... 11 P 8
Pleasant Valley, Oreg. ... 52 H 2
Pleasant Valley, Vt. ... 7 C 4
Pleasant Valley, Wis. ... 24 B 5
Pleasant Valley Jc., Utah ... 54 M 3
Pleasantview, Ill., a105 ... 20 D 5
Pleasantview, Ky., a500 ... 40 H 7
Pleasant View, Mich., a275 ... 23 M 6
Pleasantview, Mo. ... 31 E 9
Pleasant View, Pa. ... 15 H 6
Pleasantview, Tenn., a400 ... 41 G 2
Pleasant View, Wash. ... 51 G 3
Pleasantville, Ind., a225 ... 19 B 7
Pleasantville, Ia., s.c.'95, 680 ... 28 G 5
Pleasantville, Md., a100 ... 33 K 2
Pleasantville, N. J., s.c. '95, 1,543 ... 14 F 8
Pleasantville, N. Y., a1,025 ... 11 P 9
Pleasantville, N. C. ... 36 K 2
Pleasantville, O., 521 ... 18 F 5
Pleasantville, Pa., 928 ... 16 C 3
Pleasantville, Tenn. ... 41 F 3
Pleasantville Sta., N. Y. ... 11 P 9
Pleasure Ridge Park, Ky., a200 ... 40 E 4
Pleasureville, Ky., 202 ... 40 F 4
Pledger, Tex., a150 ... 46 M 8
Plessis, N. Y., a325 ... 12 L 3
Plevna, Ala. ... 42 E 1
Plevna, Ind., a125 ... 19 D 3
Plevna, Kan. ... 32 D 4
Plevna, Mo. ... 30 H 5
Pleyto, Cal. ... 57 E 7
Plimpton, O., a250 ... 17 F 3
Plomas Mts., Ariz. ... 55 A 5
Plott, N. C. ... 36 C 3
Plover, Ia., a200 ... 28 D 2
Plover, Wis., a325 ... 24 G 6
Pluck, Va. ... 34 K 4
Pluckemin, N. J., a175 ... 14 F 3
Plum, Ia. ... 28 C 2
Plum, Ky., a200 ... 40 H 4
Plumadore, N. Y. ... 12 O 2
Plumas (Co.), Cal., 4,933 ... 56 E 3
Plumb, Okla. ... 48 J 3
Plumbranch, S. C. ... 37 D 4
Plum Cañon, Col. ... 53 L 8
Plum City, Wis., a250 ... 24 B 5
Plum Cr., Col. ... 53 O 7
Plum Cr., Ill. ... 20 E 1
Plum Cr., Neb. ... 29 D 1
Plum Cr., Neb. ... 29 H 1
Plum Cr., Pa. ... 16 D 5
Plum Cr., S. Dak. ... 27 C 2
Plumer, Pa., a200 ... 16 C 4
Plumers, Wis. ... 24 B 6
Plumerville, Ark., 214 ... 44 G 4
Plumfield, Ill. ... 21 G 10
Plum Gut, N. Y. ... 11 S 9
Plumhill, Ill. ... 21 F 9
Plum I., Wis. ... 24 M 4
Plum I., N. Y. ... 11 S 9

Plum Island R., Mass. ..... 9 E 1
Plummer, Idaho ..... 50 C 2
Plummer, Ind. ..... 19 C 7
Plummer, Wis. ..... 24 F 2
Plummers Landing, Ky., a100.. 40 J 4
Plumpoint, Md. ..... 33 K 5
Plumpoint, Miss. ..... 43 E 1
Plumpoint, Tenn. ..... 41 B 3
Plum River, Ill., a350..... 20 F 1
Plum Run, Pa. ..... 16 F 7
Plumsteadville, Pa., a350..... 15 M 6
Plumtree, Ind., a125..... 19 F 3
Plumtree, N. C. ..... 36 F 2
Plum Valley, Mo. ..... 31 H 10
Plumville, Pa., a250..... 16 D 5
Plush, Oreg. ..... 52 F 4
Plutarch, N. Y. ..... 11 M 10
Pluto, Miss., a100..... 43 D 4
Plyer, Md. ..... 33 H 3
Plyler, N. C. ..... 36 J 4
Plymouth, Cal., 768..... 56 E 4
Plymouth, Conn. (place), 1,200; (town), 2,147 ..... 10 C 3
Plymouth, Fla., a100..... 39 N 5
Plymouth, Ill., 710..... 20 D 5
Plymouth (c.h.), Ind., 2,723..... 19 D 2
Plymouth, Ia., a246..... 28 G 1
Plymouth (Co.), Ia., s.c.'95, 21,991 ..... 28 A 2
Plymouth, Kaa. ..... 32 F 3
Plymouth, Me. (town), 689..... 6 E 6
Plymouth, Mass. (town), s.c.'95, 7,957 ..... 9 F 5
Plymouth (Co.), Mass., s.c. '95, 101,498 ..... 9 E 5
Plymouth (c.h.), Mass. (village), s.c.'95, 6,254 ..... 9 F 5
Plymouth, Mich., 1,172..... 23 O 13
Plymouth, Minn. ..... 25 D 4
Plymouth, Miss. ..... 43 G 2
Plymouth, Mo. ..... 30 E 5
Plymouth, Neb., a250..... 29 G 3
Plymouth (c.h.), N. H. (town), 1,852; (village), 1,167..... 7 H 7
Plymouth, N. Y., a150..... 12 L 6
Plymouth (c.h.), N. C., 1,212.. 36 Q 3
Plymouth, N. Dak. ..... 26 G 3
Plymouth, O., 1,133..... 17 E 3
Plymouth, Okla. ..... 48 F 2
Plymouth, Pa., 9,344 ..... 15 K 4
Plymouth, Vt. (town), 755..... 7 D 8
Plymouth, Wis., s.c.'95, 2,213.. 24 K 7
Plymouth Harb., Mass. ..... 9 F 5
Plymouth Jc., Ia. ..... 28 G 1
Plymouth Meeting, Pa., a400... 15 M 6
Plymouth Sta., O. ..... 17 J 1
Plymouth Union, Vt. ..... 7 D 8
Plympton, Mass. (town), s.c.'95, 549 ..... 9 E 5
Plympton, Mass. (vil.), s.c.'95, 549 ..... 9 E 5
Poages Mill, Va. ..... 34 C 6
Poasttown, O., a225..... 18 B 5
Poca, W. Va., 284..... 35 C 4
Pocahoatas (c.h.), Ark., 507.... 44 K 2
Pocahoatas, Ill., 372 ..... 21 F 8
Pocahontas, Ind. Ty., a275..... 48 N 5
Pocahontas (Co.), Ia., s.c. '95, 12,442 ..... 28 D 2
Pocahontas (c.h.), Ia., s.c. '95, 291 ..... 28 D 2
Pocahontas, Miss. ..... 43 D 6
Pocahontas, Mo., a200..... 31 N 9
Pocahontas, Pa., a150..... 16 E 7
Pocahontas, Tenn., 274 ..... 41 D 4
Pocahontas, Va. ..... 34 A 5
Pocahontas, Va., 2,953..... 34 A 6
Pocahontas (Co.), W. Va., 6,814 35 F 4
Pocantico Hills, N. Y., a250... 11 N 13
Pocasset, Mass. (vil.), s.c.'95, 197 ..... 9 F 6
Pocasset, R. I. ..... 10 K 2
Pocatello (c.h.), Idaho, a3,700.. 50 G 7
Pocket, N. C. ..... 36 L 4
Pocksha Pond, Mass. ..... 9 E 5
Pocola, Ind. Ty. ..... 48 N 4
Pocolet R., S. C. ..... 37 E 2
Pocomoke City, Md., 1,866..... 33 N 6
Pocomokee Sound, Va. ..... 34 M 5
Pocomoke R., Md. ..... 33 N 6
Pocomoke Souad, Md. ..... 33 M 7
Pocumtuck Mt., Mass. ..... 8 C 2
Podopholine, Tenn. ..... 41 N 2
Poe, Ark. ..... 44 F 8
Poe, Ind., a100..... 19 F 3
Poe, Kan. ..... 32 A 3
Poe Mills, Pa. ..... 15 H 5
Poestenkill, N. Y., a325..... 12 P 6
Poetry, Tex., a175..... 46 L 5
Pohatcong Cr., N. J. ..... 14 E 2
Poindexter, Ark. ..... 44 M 4
Poindexter, Ga., a130..... 38 C 7
Poindexter, Ky. ..... 40 H 4
Poindexter, Va. ..... 34 G 5
Poinsett (Co.), Ark., 4,272..... 44 L 3
Poinsett, L., Fla. ..... 39 P 6
Poinsett, S. Dak. ..... 27 G 2
Point, N. C. ..... 36 F 3
Point, Tex. ..... 46 M 5
Point Allerton, Mass. ..... 8 F 7
Point Allerton, Mass. ..... 9 E 3
Point Arena, Cal. ..... 56 B 4
Point Arena, Cal., 709 ..... 56 B 4
Point au Fer, La. ..... 45 G 8
Point au Rock, N. Y., a100..... 12 Q 2
Point aux Chenes Bay, Miss... 34 H 10
Point aux Herbes, La. ..... 45 K 6
Point Barrow, Alaska ..... 58 L 1
Pointblank, Tex. ..... 46 M 7
Pointbluff, Wis. ..... 24 G 7
Point Breeze, Pa. ..... 15 M 2
Point Caswell, N. C., 127..... 36 N 6
Point Cedar, Ark., a100..... 44 F 6
Point Chautauqua, N. Y. ..... 13 D 7
Point Chicot, La. ..... 45 L 7
Pointclear, Ala., a175..... 42 B 10
Point Comfort L., La. ..... 45 L 7
Point Douglas, Minn., a100..... 25 E 5
Pointe a la Hache (c.h.), La., a1,500 ..... 45 K 7
Point Eastern, Va. ..... 34 J 5
Pointe aux Pins, Mich. ..... 22 N 6
Pointe Coupee, La., a350..... 45 F 5
Pointe Coupee (Co.), La., 19,613 45 F 5
Pointer Cr., N. Dak. ..... 26 D 3
Pointer L., N. Y. ..... 12 L 5
Point Isabel, Ind., a175..... 19 E 4
Point Isabel, O., a150..... 18 E 7
Point Judith, R. I. ..... 10 K 4
Point La Fortuna, La. ..... 45 L 7
Point Lookout, Md. ..... 33 K 6
Point Marion, Pa., a400 ..... 16 C 7
Point of Pines, Mass. ..... 9 E 3
Point of Rocks, Cal. ..... 57 H 8
Point of Rocks, Md., 364..... 33 G 3
Point of Rocks, N. Mex. ..... 55 J 6
Point of Rocks, Utah ..... 54 A 5
Point Peninsula, N. Y. ..... 12 K 4
Point Peter, Ark. ..... 44 G 3
Point Pleasant, Ky. ..... 40 B 6
Point Pleasant, La., a175..... 45 G 2
Point Pleasant, Mo., 137..... 31 N 12
Point Pleasant, N. J., s.c.'95, 660 ..... 14 H 5
Point Pleasant, O., a150..... 18 B 7
Point Pleasant, O. ..... 18 F 7
Point Pleasant, Pa., a350..... 15 M 6
Point Pleasant, Tenn. ..... 41 E 4
Point Pleasant, Va. ..... 34 A 6
Point Pleasant (c.h.), W. Va., 1,853 ..... 35 B 3
Pointrest, Mo. ..... 31 N 9
Point Reyes, Cal. ..... 56 B 4
Point Reyes Sta., Cal. ..... 56 C 4
Pointrock, N. Y., a150..... 12 L 5
Point Shirley, Mass. ..... 8 E 6
Point Terrace, Oreg. ..... 52 B 3
Point Truth, Va. ..... 34 C 3
Point View, Kan. ..... 32 D 3
Pointville, N. J., a200..... 14 F 6
Point Washington, Fla. ..... 39 D 2
Poison Cr., Oreg. ..... 52 F 3
Poison Cr., Wyo. ..... 50 L 6
Poison Spider Cr., Wyo. ..... 50 N 7
Poison Spring, Col. ..... 53 C 5
Poitrey Cañon, Col. ..... 53 L 8
Pojuaque, N. Mex., a300..... 55 J 3
Pokagon, Mich., a300..... 23 J 14
Pokal, Miss. ..... 43 D 7
Pokegama, Cal. ..... 56 C 1
Pokegama L., Minn. ..... 25 D 2
Pokegam Ls., Wis ..... 24 C 2
Poland, Ind., a175 ..... 19 C 6
Poland, La., a125 ..... 45 E 4
Poland, Me. (town), 2,472..... 6 C 7
Poland, N. Y., a550..... 12 M 5
Poland, O., 391 ..... 17 J 2
Poland Center, N. Y. ..... 13 D 7
Polaski, Mich. ..... 23 O 7
Pole Cat Cr., Ind Ty..... 48 K 2
Pole Cr., Mont. ..... 49 H 3
Polen, Ia. ..... 28 E 6
Polenta, N. C. ..... 36 M 3
Polk, Ala. ..... 42 D 6
Polk (Co.), Ark., 9,283..... 44 D 6
Polk (Co.), Fla., s.c.'95, 10,983 39 N 7
Polk (Co.), Ga., 14,945..... 38 A 4
Polk, Ia., s.c.'95, 410 ..... 28 F 4
Polk (Co.), Ia., s.c.'95, 72,888. 28 F 4
Polk (Co.), Minn., s c '95, 39-209 ..... 25 A 2
Polk, Mo. ..... 31 F 9
Polk (Co.), Mo., 20,339..... 31 F 9
Polk (Co.), Neb., 10,817..... 29 G 2
Polk (Co.), N. C., 5,902 ..... 36 E 4
Polk, O., 264 ..... 17 F 3
Polk, Okla. ..... 48 H 1
Polk (Co.), Oreg., 7,858 ..... 52 B 2
Polk, Pa., a150 ..... 16 C 4
Polk, Tenn. ..... 41 C 2
Polk (Co.), Tenn., 8,361..... 41 M 4
Polk (Co.), Tex., 10,332..... 46 N 7
Polk (Co.), Wis., s.c.'95, 16,117 24 B 4
Polkton, N. C., 247 ..... 36 J 4
Polkville, Ky. ..... 40 D 7
Polkville, Miss., a150 ..... 43 E 6
Pollard, Ala., 389 ..... 42 C 8
Pollard, Ark. ..... 44 M 2
Pollard, Kan. ..... 32 D 3
Pollasky, Cal. ..... 57 F 6
Polleyton, Ky. ..... 40 H 7
Pollock, Idaho ..... 50 C 4
Pollock, La. ..... 45 D 3
Pollock, Mo., a150 ..... 30 F 4
Pollock, Pa. ..... 16 C 4
Pollock, Wyo. ..... 50 N 8
Pollok, Tex., a150 ..... 46 N 6
Polloksville, N. C., 143..... 36 P 5
Pollux Peak, Wyo. ..... 50 Q 2
Polly, Tex., a150 ..... 46 H 8
Polo, Ark. ..... 44 E 1
Polo, Ill., 1,728 ..... 20 F 2
Polo, Mo., 415 ..... 30 D 5
Polo, Okla. ..... 48 H 2
Polonia, Wis. ..... 24 H 5
Polo Sta., Ia. ..... 28 G 1
Polvadera, N. Mex. ..... 55 J 4
Pomaria, S. C. ..... 37 F 3
Pomerania, N. J. ..... 14 F 8
Pomeroy, Ia., s.c.'95, 753 ..... 28 D 2
Pomeroy, Kan., a300 ..... 32 H 2
Pomeroy (c.h.), O., 4,726..... 18 F 6
Pomeroy, Pa., a300 ..... 15 L 7
Pomeroy (c.h.), Wash., 661.... 51 H 3
Pomfret, Conn. (place), a700; (town), 1,471 ..... 10 H 2
Pomfret, Md. ..... 33 H 5
Pomfret, Vt. (town), 865..... 7 D 8
Pomfret Center, Conn., a300... 10 G 2
Pomfret Landing, Conn. ..... 10 H 2
Pomme de Terre R., Minn..... 25 B 4
Pomme de Terre R., Mo..... 31 F 8
Pommes Blanches Hills, N. Dak. 26 A 3
Pommes Blanches Hills, S. Dak. 27 A 1
Pomo, Cal. ..... 56 B 3
Pomona, Cal., '90, 3,634; '97, a5,000 ..... 57 H 8
Pomona, Fla., a250 ..... 39 N 4
Pomona, Ga., a100 ..... 38 C 5
Pomona, Ill., a150 ..... 21 G 10
Pomona, Kan., s.c.'95, 561..... 32 G 3
Pomona, Md. ..... 33 L 3
Pomona, Mich., a100 ..... 23 K 9
Pomona, N. Y., a200 ..... 11 O 9
Pomona, N. C., a100..... 36 K 2
Pomona, Tenn. ..... 41 L 3
Pomonkey, Md. ..... 33 H 5
Pomp, Ky. ..... 40 K 5
Pompanoosuc, Vt. ..... 7 E 7
Pomped, Mich., a325..... 23 M 11
Pomperaug R., Conn. ..... 10 C 4
Pomperaug Valley Sta., Conn.. 10 C 4
Pompey, N. Y., a300..... 12 K 6
Pompey Center, N. Y. ..... 12 K 6
Pompeys Pillar, Mont. ..... 49 J 4
Pompton, N. J., a475..... 14 G 2
Pompton Jc., N. J. ..... 14 G 1
Pompton Lakes, N. J., s.c.'95 675 ..... 14 G 1
Pompton Plains, N. J., a125... 14 G 2
Poa, Ky. ..... 40 B 7
Ponca (c.h.), Neb., 1,009..... 29 H 1
Ponca City, Okla., a1,000..... 48 H 1
Ponca Cr., S. Dak ..... 27 E 3
Ponca R., Neb. ..... 29 F 1
Poncas Ind. Res., Okla ..... 48 H 1
Ponce de Leon, Fla., a200..... 39 E 1
Ponce de Leon, Mo. ..... 31 F 11
Ponce de Leon Bay, Fla ..... 39 O 12
Ponce Park, Fla ..... 39 P 4
Poncha Junction Sta., Col..... 53 F 6
Poncha Pass, Col ..... 53 F 6
Ponchartrain, L., La. ..... 45 J 6
Ponchatoula, La., 459 ..... 45 J 6
Poncho Springs, Col., a100 ... 53 F 5
Pond, Miss. ..... 43 B 8
Pond, Tenn. ..... 41 G 2
Pond Cr., Col. ..... 53 L 5
Pond Cr., Okla. ..... 48 K 1
Pond Cr., Okla. ..... 48 E 4
Pond Cr., Okla. ..... 48 J 3
Pondcreek, Ind. ..... 19 B 7
Pondcreek, Okla., a175 ..... 48 G 1
Pondeddy, N. Y., a250 ..... 11 N 9
Pondera, Mo. ..... 31 L 11
Pondera, Mont ..... 49 D 1
Ponderay I., Idaho (see Pond Oreille L.) ..... 50 C 1
Ponders, Ark. ..... 44 F 8
Pondgap, Va., a125 ..... 34 E 4
Pondgap, W. Va., a100..... 35 D 4
Pond I. (L.H.), Me. ..... 6 D 8
Pond Mt., Tenn. ..... 41 S 1
Pondrun, O. ..... 18 D 7
Pondville, Ala. ..... 42 C 5
Pondville, Mass. ..... 9 C 4
Poneto, Ind., a225 ..... 19 F 3
Poniatowski, Wis ..... 24 G 5
Ponil, N. Mex. ..... 55 K 2
Ponkapoag Pond, Mass. ..... 9 D 4
Ponkapog Mass. (vil.), s.c.'95, 408 ..... 9 D 4
Ponpon, S. C., a275 ..... 37 H 6
Ponsford, Minn. ..... 25 B 3
Pontiac (c.h.), Ill., 2,784 ..... 20 H 4
Pontiac, Kan. ..... 32 F 4
Pontiac (c.h.), Mich., '90, 6,200; '97, a7,500 ..... 23 P 12
Pontiac, Mo. ..... 31 G 11
Pontiac, N. Y., a125 ..... 13 D 6
Pontiac, R. I., a1,300 ..... 10 K 3
Pontoosuc, Ill., 249 ..... 20 C 4
Pontoosuc, Mass., a200 ..... 8 A 3
Pontoosuc L., Mass ..... 8 A 3
Pontotoc, Ind. Ty. ..... 48 J 6
Pontotoc (Co.), Miss., 14,940.. 43 F 2
Pontotoc (c.h.), Miss., 535 ... 43 G 2
Pontotoc, Tex., 274 ..... 46 H 7
Pony, Mont., a200 ..... 49 E 4
Pony Cr., Okla. ..... 48 C 2
Pool, Ala. ..... 42 C 2
Pool, W. Va. ..... 35 E 4
Poole, Ky., a275 ..... 40 A 5
Pooler, Ga., a350 ..... 38 J 7
Pooler, Ind. Ty. ..... 48 N 1
Poolesville, Md., a275 ..... 33 G 3
Pool I., Md. ..... 33 L 3
Pool Siding, Neb. ..... 29 F 3
Poolville, Miss. ..... 43 F 2
Poolville, N. Y., a200 ..... 12 M 6
Poolville, Tex., a250 ..... 46 K 5
Poor Fork, Ky. (river) ..... 40 K 7
Poorfork, Ky., a100 ..... 40 L 7
Pope (Co.), Ark., 19,458 ..... 44 F 4
Pope (Co.), Ill., 14,016 ..... 21 H 11
Pope, Kan. ..... 32 H 2
Pope (Co.), Minn., s.c.'95, 11,607 ..... 25 B 4
Pope, Miss., a325 ..... 43 E 2
Pope, N. Mex. ..... 55 J 5
Pope, Va. ..... 34 J 7
Popejoy Cr., Ill. ..... 20 D 3
Popejoy, Ia., a200 ..... 28 G 2
Popes Creek, Md. ..... 33 H 5
Popes Ferry, Ga. ..... 38 D 6
Popes Mills, N. Y., a225 ..... 12 L 3
Pope Valley, Cal. ..... 56 C 4
Popeville, La. ..... 45 J 5
Poplar, Cal. ..... 57 F 6
Poplar, Ia. ..... 28 C 4
Poplar, Mont., a100 ..... 49 L 1
Poplar, O., a125 ..... 17 D 3
Poplar, Oreg. ..... 52 F 2
Poplar, Va. ..... 34 F 5
Poplar, W. Va. ..... 35 C 5
Poplarbluff (c.h.), Mo., 2,187. 31 L 11
Poplar City, Ill. ..... 20 F 5
Poplar Creek, Miss. ..... 43 E 4
Poplargrove, Ark., 200 ..... 44 L 5
Poplargrove, Ill., 232 ..... 20 H 1
Poplargrove, Ind. ..... 19 D 3
Poplargrove, Ia. ..... 28 F 3
Poplargrove, Ky., a125 ..... 40 G 3
Poplargrove, O. ..... 18 D 6
Poplar L., Md. ..... 33 K 4
Poplar Plains, Ky., 229 ..... 40 J 4
Poplar R., Mont. ..... 49 L 1
Poplar Ridge, Ala. ..... 42 E 1
Poplar Ridge, N. Y., a350 ..... 13 J 6
Poplar Springs, Ga. ..... 38 A 4
Poplar Springs, Md. ..... 33 H 2
Poplar Springs, Miss., a150 .. 43 G 2
Poplar Springs Church, Va. ... 34 J 6
Poplarville (c.h.), Miss., 232 .. 43 F 9
Poplin, Mo. ..... 31 M 11
Poplins Crossroads, Tenn. .... 41 H 4
Poppa, W. Va. ..... 35 B 4
Popple, Minn. ..... 25 B 2
Popple R., Wis. ..... 24 J 3
Populi, N. C. ..... 36 M 5
Poquetanuck, Conn., a500 .... 10 G 4
Poquonoc Bridge, Conn., a300. 10 G 4
Poquonock, Conn., a1,000 ..... 10 E 2
Poquonoc Jc., Conn. ..... 10 G 4
Poquonoc Sta., Conn. ..... 10 G 4
Poquoson, Va., a200 ..... 34 L 6
Porcupine, S. Dak. ..... 27 B 3
Porcupine, Wis., a200..... 24 C 5
Porcupine Butte, Mont. ..... 49 F 3
Porcupine Butte, S. Dak. ..... 27 B 3
Porcupine Cr., Mont. ..... 49 K 1
Porcupine Cr., S. Dak. ..... 27 B 3
Porcupine Is., Me. ..... 6 H 8
Porcupiae Mts., Mich. ..... 22 B 4
Porcupine R., Alaska ..... 58 S 3
Peri, Mich. ..... 22 D 4
Portage, Me. (plantation), 140.. 6 G 2
Portage, Mich., a150 ..... 23 K 13
Portage, Miaa. ..... 25 D 3
Portage, Mont. ..... 49 E 2
Portage, N. Y. ..... 13 F 6
Portage, O., 438 ..... 17 C 2
Portage (Co.), O., 27,868 ..... 17 H 2
Portage, Pa., 564 ..... 16 E 6
Portage, Utah, a325 ..... 54 K 1
Portage (Co.), Wis., s.c.'95, 28,531 ..... 24 G 5
Portage (c.h.), Wis., s.c.'95, 5,419 ..... 24 G 7
Portage Bay, Mich. ..... 22 J 6
Portage City, Wash. ..... 51 D 1
Portage Creek, Pa., 690 ..... 16 F 3
Portage des Sioux, Mo., a325 30 M 7
Portage L., Me. ..... 6 F 2
Portage L., Mich. ..... 22 E 3
Portage L., Mich. ..... 23 J 9
Portage Lake Cañon, Mich. ... 22 D 3
Portage R., Mich. ..... 22 E 4
Portage R., O. ..... 17 C 2
Portageville, Mo. ..... 31 N 12
Portageville, N. Y., a625 ..... 13 F 6
Portal, Ga. ..... 38 H 6
Portal, Mont. ..... 49 D 3
Portal, Neb. ..... 29 H 2
Portal, N. Dak. ..... 26 B 1
Port Allegany, Pa., 1,230 ..... 16 F 3
Port Allen (c.h.), La., a250.... 45 G 6
Port Angeles (c.h.), Wash., a1,500 ..... 51 B 1
Port Arthur, Tex. ..... 46 O 8
Port Austin, Mich., 571 ..... 23 P 9
Port Barre, La., a350 ..... 45 F 5
Port Blakeley, Wash., 643..... 51 C 2
Port Bolivar, Tex. ..... 46 N 8
Port Byron, Ill., 775 ..... 20 E 2
Port Byron, N. Y., 1,105..... 13 J 5
Port Carbon, Pa., 1,976 ..... 15 K 5
Port Chester, N. Y., 5,274 .... 11 P 9
Port Chester, N. Y. (on local map) ..... 11 O 14
Port Clinton (c.h.), O., 2,049 . 17 D 2
Port Clinton, Pa., 606 ..... 15 L 5
Port Clinton Sta., N. Y. ..... 11 N 9
Port Colden, N. J., a275 ..... 14 E 2
Port Conway, Va., a125 ..... 34 J 4
Port Costa, Cal., 627 ..... 56 K 1
Port Crane, N. Y., a275 ..... 12 L 7
Port Crescent, Mich. ..... 23 P 10
Port Crescent, Wash., 364 ..... 51 B 1
Port Deposit, Md., 1,908 ..... 33 L 2
Port Dickinson, N. Y., 345.. 12 L 7
Port Discovery, Wash., a100 .. 51 C 1
Port Discovery Bay, Wash. ... 51 C 1
Port Douglass, N. Y. ..... 12 Q 3
Port Eads, La. ..... 45 L 8
Port Eaton, Wash. ..... 51 F 3
Port Edwards, Wis. ..... 24 G 6
Port Elizabeth, N. J., a500 .... 14 E 8
Porter, Ala. ..... 42 C 3
Porter, Col. ..... 53 C 8
Porter, Ind., a675 ..... 19 B 1
Porter (Co.), Ind., 18,052..... 19 B 2
Porter, Ky. ..... 40 G 4

Porter, Me. (town), 1,015 .. 6 B 8
Porter, Mich ... 23 N 11
Porter, Minn. ... 25 A 5
Porter, S. C. ... 37 C 2
Porter, Wash., a100 ... 51 B 3
Porter, W. Va. ... 35 D 3
Porter Corners, N. Y., a200 ... 12 O 5
Porterfield, Penn. ... 41 J 3
Porterfield, Wis. ... 24 L 4
Porter L., Mass. ... 9 D 1
Porters, Del. ... 33 M 2
Porters, Penn. ... 41 E 2
Porters, Tex. ... 46 M 7
Porters L., Ark. ... 44 L 5
Porters Mills, Wis., 1,195 ... 24 D 5
Porter Springs, Tex ... 46 M 6
Porters Sideling, Pa. ... 15 J 7
Porter Sta., Ark. ... 44 D 3
Portersville, Ala., a125 ... 42 F 2
Portersville, Cal., 606 ... 57 G 6
Portersville, Ind., a150 ... 19 B 8
Portersville, O., a175 ... 18 F 5
Portersville, Pa., 190 ... 16 B 5
Portersville, W. Va. ... 35 B 4
Porterville, Utah ... 54 C 5
Port Ewen, N. Y., 1,211 ... 12 P 8
Port Ewen, N. Y. (on local map) 11 N 9
Port Gamble, Wash., 420 ... 51 C 2
Port Gibson (c.h.), Miss., 1,524 43 B 7
Port Gibson, N. Y., a425 ... 13 H 5
Port Graham, Alaska ... 58 N 7
Port Harford, Cal ... 57 E 7
Port Harrelson, S. C., a300 ... 37 K 4
Port Haywood, Va., a150 ... 34 L 6
Port Henry, N. Y., 2,436 ... 12 P 3
Porthill, Idaho ... 50 C 1
Port Homer, O., a100 ... 17 J 3
Port Hope, Mich., 393 ... 23 Q 10
Port Houghton, Alaska ... 58 N 8
Port Hudson, La., a250 ... 45 G 5
Port Hudson, Mo. ... 31 K 8
Port Huron (c.h.), Mich., '90, 13,543; '97, a18,225 ... 23 Q 12
Port Huron, Mich. (on local map) ... 23 Q 5
Portia, Ark., 571 ... 44 K 2
Portis, Kan., a150 ... 32 D 2
Port Jefferson, N. Y., 2,026 ... 11 Q 10
Port Jefferson, O., 397 ... 17 B 4
Port Jervis, N. Y., 9,327 ... 11 N 9
Port Kendall, N. Y. ... 12 Q 3
Port Kennedy, Pa., a500 ... 15 M 6
Port Kent, N. Y., a200 ... 12 Q 2
Port Kenyon, Cal., a100 ... 56 A 2
Portland, Ala. ... 42 C 6
Portland, Ark., a725 ... 44 J 8
Portland, Col., 116 ... 53 C 6
Portland, Conn. (place), a3,500; (town), 4,687 ... 10 E 3
Portland, Fla., a575 ... 39 D 1
Portland (c.h.), Ind., 3,725 ... 19 C 4
Portland, Ia., a100 ... 28 G 1
Portland, Kan. ... 32 E 4
Portland (c.h.), Me. (city), '90, 36,425; '97, a50,000 ... 6 C 8
Portland, Mich., 1,678 ... 23 M 12
Portland, Mo., a300 ... 30 J 7
Portland, N. Y., a525 ... 13 C 7
Portland, N. Dak., 367 ... 26 G 2
Portland, O., a275 ... 18 G 6
Portland (c.h.), Oreg., '90, 46,385; '97, a80,500 ... 52 C 1
Portland, Pa., 676 ... 15 M 5
Portland, S. Dak. ... 27 A 2
Portland, Tenn., a150 ... 41 J 1
Portland, Tex. ... 46 K 10
Portland, Wis. ... 24 E 7
Portland Canal, Alaska ... 58 Y 9
Portland Mills, Ind., a150 ... 19 C 5
Portland Mills, Pa., a200 ... 16 E 4
Portland Sta., O., a325 ... 17 J 4
Portlandville, N. Y., a225 ... 12 M 6
Port Lavaca (c.h.), Tex., 3065. 46 L 9
Port Leyden, N. Y., 462 ... 12 M 4
Port Los Angeles, Cal. ... 57 G 9
Port Ludlow, Wash., 236 ... 51 C 2
Port Madison, Wash., 269 ... 51 C 2
Port Matilda, Pa., a400 ... 16 F 5
Port Monmouth, N. J., a400 ... 14 H 4
Port Morris, N. J., a250 ... 14 F 2
Port Morris, N. Y. ... 11 Q 13
Port Murry, N. J., a300 ... 14 E 2
Port Neuf R., Idaho ... 50 G 7
Port Norris, N. J., a1,800 ... 14 D 9
Port Oneida, Mich. ... 23 J 8
Port Ontario, N. Y., a150 ... 12 K 4
Port Oram, N. J., a1,000 ... 14 F 2
Port Orange, Fla., a275 ... 39 P 4
Port Orchard, Wash. ... 51 C 2
Port Orford, Oreg., a150 ... 52 A 4
Port Penn, Del., 310 ... 33 N 2
Port Perry, Pa., 1,031 ... 16 G 2
Port Reading, N. J. ... 14 H 3
Port Republic, Md., a150 ... 33 K 5
Port Republic, N. J., a600 ... 14 F 7
Port Republic, Va., a175 ... 34 F 4
Portrero Pt., Cal. ... 56 K 1
Port Richey, Fla. ... 39 L 6
Port Richmond, N. Y., 6,299 .. 11 O 10
Port Richmond, Pa. ... 15 N 1
Port Royal, Ky., a250 ... 40 F 3
Port Royal, Pa., 519 ... 15 H 5
Port Royal, S. C., 524 ... 37 G 7
Port Royal, Tenn., a200 ... 41 G 1
Port Royal, Va., 236 ... 34 J 4
Port Royal Sound, S. C. ... 37 G 7
Port Sanilac, Mich., a425 ... 23 Q 11
Port Simpson, Alaska ... 58 Y 9
Portsmouth, Ia., s.c.'95, 295 .. 28 B 4
Portsmouth (c.h.), N. H. (city), '90, 9,827; '97, a11,000 ... 7 L 10
Portsmouth, N. C., a100 ... 36 R 4
Portsmouth (c.h.), O., 12,394 .. 18 D 7
Portsmouth, R. I. (town), 1,949 10 L 3
Portsmouth (c.h.), Va., '90, 13,268; '97, a20,500 ... 34 L 7
Portsmouth, Va. (on local map) 34 K 3
Portsmouth Grove, R. I. ... 10 K 3
Port Stanley, Wash. ... 51 C 1
Port Tampa, Fla. (on local map) 39 H 7
Port Tampa, Fla., s.c.'95, 1,111 39 L 7
Port Tampa City, Fla. ... 39 H 7
Port Tobacco, Md., 132 ... 33 H 5
Port Tobacco Sta., Md. ... 33 J 5
Port Townsend (c.h.), Wash., 4,558 ... 51 C 1
Port Trevorton, Pa., a150 ... 15 J 5
Portville, N. Y., a300 ... 13 F 7
Port Vincent, La., a300 ... 45 H 6
Port Walthall, Va. ... 34 A 5
Port Washington, N. J. (see Oceanic) ... 14 H 4
Port Washington, N. Y., a1,500 11 P 10
Port Washington, O., '90, 487; '97, a1,200 ... 17 H 4
Port Washington (c.h.), Wis., s.c.'95, 2,361 ... 24 L 8
Portway, N. Y., a400 ... 13 G 6
Port William, O., 196 ... 18 C 5
Port Williams, Wash. ... 51 B 1
Port Wine, Cal. ... 56 E 3
Portwing, Wis. ... 24 D 1
Porum, Ind. Ty. ... 48 M 4
Posas Valley, Ariz. ... 55 A 5
Posen, Mich., a100 ... 23 O 7
Posey, Ill. ... 21 G 8
Posey (Co.), Ind., 21,529 ... 19 A 8
Posey, Ind. Ty. ... 48 L 2
Posey Cr., Cal. ... 57 F 7
Poseyville, Ind., 571 ... 19 A 8
Possession, Pt., Alaska ... 58 O 6
Possession Sound, Wash. ... 51 C 2
Post, Oreg. ... 52 E 2
Post, Tenn. ... 41 E 2
Postal, Mo. ... 31 F 7
Post Creek, N. Y., a100 ... 13 J 7
Postfalls, Idaho, a300 ... 50 C 2
Post L., Wis. ... 24 H 4
Post Mill Village, Vt. ... 7 E 7
Postoak, Ala. ... 42 F 6
Postoak, Mo. ... 31 E 7
Postoak, N. C. ... 36 K 3
Postoak, Tex., a300 ... 46 J 4
Post Oak Cr., Ind. Ty. ... 48 L 1
Post of Arkansas, Ark. (see Arkansas Post) ... 44 K 6
Poston, Ind., a100 ... 19 F 6
Posts, Cal. ... 57 D 6
Postville, Ia., s.c.'95, 956 ... 28 K 1
Postville, Neb. ... 29 G 2
Potagannissing Bay, Mich. ... 22 O 5
Potato Creek, Ind. ... 19 C 4
Potatoe Butte, Col. ... 53 M 8
Potato Hill Mt., Ark. ... 44 F 5
Potean, Ark. ... 44 D 5
Potean, Ind. Ty., a825 ... 48 N 4
Potean Mt., Ark. ... 44 D 5
Potean R., Ind. Ty. ... 48 N 4
Poteeasi, N. C., a100 ... 36 P 2
Poteet, Tex. ... 46 J 8
Potelo, Fla. ... 39 E 1
Potomac, Ill., a500 ... 20 K 5
Potomac, Mont. ... 49 C 3
Potomac, Va., a125 ... 34 J 3
Potomac, W. Va. ... 35 A 1
Potomac R., Md. ... 33 K 6
Potomac R., Va. ... 34 J 2
Potomac R., W. Va. ... 35 K 1
Potomac R., N. Br. of, W. Va.. 35 H 2
Potomac R., N. Fk. of, W. Va.. 35 H 3
Potosi (c.h.), Mo., 500 ... 31 L 9
Potosi, Wis., s.c.'95, 454 ... 24 E 9
Potosia, Ia. ... 28 A 2
Potrero, Cal. ... 57 J 10
Potsdam, Minn., a125 ... 25 E 5
Potsdam, N. Y., 3,961 ... 12 N 2
Potsdam, O., a275 ... 18 B 5
Pots Mountain, Ga. ... 38 C 3
Pottapung Pond, Mass. ... 8 F 3
Pottawattamie (Co.), Ia., s.c.'95, 46,042 ... 28 B 5
Pottawatomie (Co.), Kan., s.c.'95, 16,352 ... 32 F 2
Pottawatomie (Co.), Okla. ... 48 H 4
Pottawatomie and Great Nemaha Ind. Res., Kan. ... 32 G 2
Potter, Ark. ... 44 D 5
Potter, Cal. ... 56 D 1
Potter, Kan. ... 32 G 2
Potter, Ky., a100 ... 40 L 4
Potter, N. C. ... 36 H 5
Potter, Neb., a150 ... 29 A 2
Potter, N. Y., a200 ... 13 H 6
Potter, Okla. ... 48 H 2
Potter (Co.), Pa., 22,778 ... 16 F 3
Potter, S. Dak. ... 27 D 2
Potter (Co.), S. Dak., s.c.'95, 2,461 ... 27 E 1
Potter (Co.), Tex., 849 ... 47 F 2
Potter, Wis., a150 ... 24 L 6
Potterbrook, Pa., a200 ... 16 G 3
Potterhill, N. Y., a175 ... 12 Q 6
Potterhill, R. I., a600 ... 10 H 1
Potter Hollow, N. Y., a300 ... 12 O 7
Potter L., Vt. ... 7 B 3
Potterplace, N. H. ... 7 G 9
Pottersburg, Kan. ... 32 D 2
Pottersburg, O., a200 ... 17 C 4
Pottersdale, Pa. ... 16 F 4
Potters Mills, Pa., a175 ... 15 G 5
Pottersville, Mass. ... 9 D 6
Pottersville, Mo. ... 31 J 11
Pottersville, N. J., a150 ... 14 E 3
Pottersville, N. Y., a300 ... 12 P 1
Pottertown, Ky. ... 40 D 3
Potter Valley, Cal., a200 ... 56 B 3
Potterville, Kan. ... 32 D 2
Potterville, Mich., 505 ... 23 M 12
Potterville, Pa., a175 ... 15 K 3
Pottery Hill, Ariz. ... 55 E 3
Pottsboro, Tex., 286 ... 46 L 4
Potts Camp, Miss., a175 ... 43 F 1
Potts Cr., Va. ... 34 C 5
Potts Creek, Va. ... 38 C 5
Potts Grove, Pa., a200 ... 15 J 4
Potts Mt., Va ... 34 C 5
Potts Mt., W. Va. ... 35 F 5
Potts Sta., Ark., a100 ... 44 G 4
Pottstown, Ill. ... 20 F 4
Pottstown, Pa., 13,285 ... 15 L 6
Pottsville, Ky. ... 40 C 3
Pottsville, La. ... 45 B 3
Pottsville (c.h.), Pa., '90, 14,117; '97, 16,500 ... 15 K 5
Potwin, Kan., a100 ... 32 F 4
Poughkeepsie (c.h.), N. Y., '90, 22,206; '97, a30,000 ... 11 P 8
Poughkeepsie, N. Y. (on local map) ... 11 N 10
Poughkeepsie, N. Y. (town) ... 11 N 10
Poughquag, N. Y., a150 ... 11 P 8
Poulan, Ga., a250 ... 38 D 9
Poulsen, Mich., a175 ... 23 J 10
Poultney, Vt. (town), 3,031; (village), 1,070 ... 7 B 8
Poultney R., N. Y. ... 12 Q 4
Pound, Va. ... 34 C 2
Pound, Wis., a300 ... 24 K 4
Pounding Mill, Va., a100 ... 34 E 2
Poundridge, N. Y., a200 ... 11 P 9
Poverty, Va. ... 34 D 4
Poverty Hill, S. C. ... 37 E 4
Poverty L., Mich. ... 22 H 6
Poway, Cal., a100 ... 57 H 10
Powean, Va., a100 ... 34 J 5
Powderly, Ky., a275 ... 40 B 6
Powderly, Tex. ... 46 M 4
Powder Hole, Mass. ... 8 O 6
Powder Mills, Ky. ... 40 E 6
Powder R., Mont. ... 49 L 3
Powder R., Oreg. ... 52 H 2
Powder R., Wyo. ... 50 N 5
Powder R., N. Fk. of, Wyo. ... 50 N 6
Powder R., S. Fk. of, Wyo. ... 50 N 6
Powder River Mts., Oreg. ... 52 H 1
Powder Springs, Ga., 262 ... 38 B 4
Powder Spring Sta., Tenn. ... 41 O 2
Powderville, Mont. ... 49 L 4
Powel, Neb., 300 ... 29 G 3
Powell, Ariz. ... 55 A 4
Powell, Ark. ... 44 L 3
Powell, Ark. ... 44 G 2
Powell, Mt., Col. ... 53 F 3
Powell, Ind. Ty. ... 48 J 7
Powell, Kan. ... 32 O 2
Powell (Co.), Ky., 4,698 ... 40 J 5
Powell, Miss. ... 43 E 7
Powell, O., a325 ... 17 D 4
Powell, Pa., a250 ... 15 J 3
Powell, S. Dak. ... 27 E 1
Powell, Tex., a100 ... 46 L 5
Powell Mt., Tenn. ... 41 P 2
Powell R., Tenn. ... 41 O 2
Powell R., Va. ... 34 B 2
Powell Ridge Mt., Va. ... 34 B 3
Powells, W. Va. ... 35 F 2
Powell Siding, Mo. ... 31 C 7
Powells Park, Col. ... 53 B 2
Powells Point, N. C. (place) .. 36 S 2
Powells Pt., N. C. ... 36 S 2
Powells Sta., Va. ... 34 G 7
Powell Sta., Tenn. ... 41 N 2
Powellsville, N. C., a175 ... 36 Q 2
Powellsville, O., a150 ... 18 E 7
Powellton, Cal. ... 56 D 3
Powellton, Va. ... 34 H 7
Powellton, W. Va., 491 ... 35 D 4
Powellville, Ga. ... 38 R 5
Powellville, Md., a200 ... 33 N 5
Powellville, S. C. ... 37 K 3
Powelton, Ga., a200 ... 38 F 5
Powelton, N. C. ... 36 K 4
Powelton, Pa. ... 16 F 5
Power, N. Dak. ... 26 G 3
Power, S. C. ... 37 D 2
Power Peak, Col. ... 53 C 3
Powers, Ala. ... 42 B 5
Powers, Ind., a100 ... 19 F 4
Powers, Ky. ... 40 G 6
Powers, Mich., a400 ... 22 F 6
Powersburg, Ky. ... 40 G 7
Powers Sta., Ky. ... 40 B 5
Powersville, Ga., a175 ... 38 D 6
Powersville, Ia. ... 28 H 2
Powersville, Ky., a100 ... 40 H 3
Powersville, Mo., a300 ... 30 F 3
Poweshiek (Co.), Ia., s.c.'95, 18,524 ... 28 H 4
Powhatan (c.h.), Ark., 220 ... 44 K 2
Powhatan, Md., 310 ... 33 E 5
Powhatan (Co.), Va., 6,791 ... 34 H 5
Powhatan (c.h.), Va., a100 ... 34 H 5
Powhatan, W. Va. ... 35 D 6
Powhatan Point, O., a850 ... 18 J 5
Powhattan, Kan., a150 ... 32 G 2
Powis Valley, Pa., a225 ... 15 J 6
Pownal, Me. (town), 712. ... 6 C 8
Pownal, Vt. (town), 1,919 ... 7 B 11
Pownal Center, Vt., a125 ... 7 B 11
Poygan L., Wis. ... 24 J 6
Poydras, La. ... 45 K 7
Poydras Sta., Ind. ... 19 B 4
Poynette, Wis., s.c.'95, 593 .. 24 H 8
Poynor, Mo. ... 31 L 11
Poysippi, Wis., s.c.'95, 162 ... 24 J 6
Pozo, Cal., a100 ... 57 E 7
Prague, Minn. (see New Prague) 25 D 5
Prague, Neb., a350 ... 29 H 2
Praha, Neb. ... 29 G 2
Praha, N. Dak. ... 26 G 1
Prairie, Ala., 2,250 ... 42 C 6
Prairie (Co.), Ark., 11,371 ... 44 J 5
Prairie, Miss., a100 ... 43 G 3
Prairie, Mo. ... 31 O 11
Prairie, Okla. ... 48 G 1
Prairie, Wash. ... 51 C 1
Prairie Center, Ill., a200 ... 20 H 3
Prairie Center, Neb. ... 29 E 3
Prairie City, Ill., 812 ... 20 E 4
Prairie City, Ia., s.c.'95, 755 . 28 G 4
Prairie City, Mo., a150 ... 31 D 8
Prairie City, Oreg., 222 ... 52 G 2
Prairie Cr., Fla. ... 39 N 8
Prairie Cr., Neb. ... 29 F 2
Prairie Cr., Wyo. ... 50 O 5
Prairie Creek, Ind., a300 ... 19 B 6
Prairie Depot, O., a375 ... 17 C 2
Prairie Dog Cr., Kan. ... 32 B 2
Prairie du Chien (c.h.), Wis., s.c.'95, 3,286 ... 24 D 8
Prairie du Rocher, Ill., 408 ... 21 E 9
Prairie du Sac., Wis., s.c.'95, 616 ... 24 G 8
Prairie Farm, S. Dak. ... 27 H 2
Prairie Farm, Wis., a150 ... 24 C 4
Prairie Grove, Ark., 412 ... 44 D 3
Prairie Grove, Ia. ... 28 F 5
Prairiehill, Mo., a100 ... 30 G 6
Prairie Home, Ill. ... 21 H 6
Prairie Home, La. ... 45 D 3
Prairiehome, Mo., a200 ... 31 G 7
Prairie L., Neb. ... 29 G 2
Prairie Jc., Minn. ... 25 B 6
Prairie L., Minn. ... 25 E 3
Prairie L., S. Dak. ... 27 G 1
Prairie Lea, Tex., a200 ... 46 K 8
Prairie Plains, Tex., a200 ... 46 M 7
Prairie Point, Miss., a200 ... 43 H 4
Prairie Queen, S. Dak. ... 27 G 2
Prairie R., Minn. ... 25 D 2
Prairie R., Wis. ... 24 G 4
Prairiesburg, Ia., a250 ... 28 L 3
Prairieton, Ind., a300 ... 19 B 6
Prairietown, Ill. ... 21 F 8
Prairieview, Ark., a150 ... 44 E 4
Prairie View, Ill. ... 20 K 1
Prairieview, Kan., a100 ... 32 C 2
Prairieville, Mich., a300 ... 23 K 13
Prairieville, Tex., a200 ... 46 L 5
Praise, Ky., a275 ... 40 M 6
Prankers Pond, Mass. ... 9 E 3
Prater Cr., Oreg. ... 52 G 3
Praters, S. C. ... 37 C 2
Pratt (Co.), Kan., s.c.'95, 6,583 32 D 4
Pratt (c.h.), Kan., s.c.'95, 1,330 32 D 4
Pratt, Minn. ... 25 D 6
Pratt, N. C. ... 36 M 3
Pratt (Co.), S. Dak., s.c.'95, 186 ... 27 D 2
Pratt, W. Va. ... 35 D 3
Pratt, Wis., a100 ... 24 D 2
Pratt, Wyo. ... 50 P 8
Prattburg, Kan. ... 32 D 4
Pratt City, Ala., 1,946 ... 42 D 3
Prattford, N. Dak. ... 26 G 1
Prattham, N. Y. ... 13 K 5
Pratt Jc., Wis. ... 24 H 4
Prattsburg, Ga., a125 ... 38 C 6
Prattsburg, N. Y., 667 ... 13 H 6
Pratts Hollow, N. Y., a300 ... 12 L 6
Pratts Jc., Mass. ... 9 B 3
Prattsville, Ark. ... 44 G 6
Prattsville, N. Y., 384 ... 12 O 7
Prattsville, N. Y. (town), 876. 11 R 8
Prattville (c.h.), Ala., 724 ... 42 D 6
Prattville, Cal. ... 56 D 2
Prattville, Mich., a150 ... 23 M 14
Prattville Jc., Ala. ... 42 E 6
Pray, Wis. ... 24 E 6
Preachersville, Ky., a100 ... 40 G 5
Preble, L., Me. ... 6 G 1
Preble, N. Y., a250 ... 12 K 6
Preble (Co.), O., 23,421 ... 18 A 5
Preble L., Me. ... 6 J 7
Precept, Neb. ... 29 E 3
Preemption, Ill., a175 ... 20 D 3
Pregnalls, S. C., a100 ... 37 H 5
Premium Point, N. Y. ... 11 S 12
Prentice, Ill., a200 ... 20 E 6
Prentice, Wis., a100 ... 24 F 3
Prentice Bay, Mich. ... 22 N 6
Prentice Jc., Wis. ... 24 F 3
Prentiss, Me. (town), 404 ... 6 G 5
Prentiss (Co.), Miss., 13,679 ... 43 G 1
Preparation, Ia. ... 28 B 4
Prescott (c.h.), Ariz., 1,759 . 55 C 4
Prescott (c.h.), Ark., 1,287 ... 44 F 7
Prescott, Ind., a100 ... 19 E 6
Prescott, Ia., s.c.'95, 434 ... 28 D 5
Prescott, Kan., a265 ... 32 H 3
Prescott, Mass. (town), s.c.'95, 401; (village), s.c.'95, 210 .. 8 E 3
Prescott, Mich., a200 ... 23 N 9
Prescott, Wash., 313 ... 51 G 3
Prescott, Wis., s.c.'95, 966 ... 24 A 5
Prescott Jc., Ariz. ... 55 C 3
Prescottville, Pa. ... 16 E 4
Presho, N. Y., a225 ... 13 H 7
Presho, S. Dak. ... 27 D 3
Presho (Co.), S. Dak., s.c.'95, 628 ... 27 D 3
President, Neb. ... 29 G 2
President, Pa. ... 16 C 4
Presidential Range, N. H. ... 7 J 6
Presidio (Co.), Tex., 1,698 ... 47 C 7

Presido Res. 56 H 2
Presley, Ala. 42 F 5
Presley, Kan. 32 A 2
Presque I., Mich. 22 G 4
Presque I., Wis. 24 F 1
Presque Ile, Mich. 23 P 7
Presque Ile (Co.), Mich., 4,687. 23 N 7
Presque Ile Bay, Mich. 23 P 7
Presque Isle, Me. (town), 3,046; (village), 1,362 6 G 2
Presque Isle, O. 17 C 1
Presque Isle Bay, Pa. 16 B 2
Presque Isle L., Wis. 24 G 2
Presque Isle R., Mich. 22 B 4
Prestel, Mich. 23 M 9
Presto, Idaho 50 H 6
Preston, Ark. 44 H 4
Preston, Cal. 56 E 4
Preston, Conn. (place), 800; (town), 2,555 10 H 3
Preston (c.h.), Ga., a300 38 B 7
Preston, Idaho, a300 50 H 7
Preston, Ill., a100 21 F 9
Preston, Ia., s.c.'95, 521 28 N 3
Preston, Kan., a150 32 D 4
Preston, Md., a350 33 M 4
Preston (c.h.), Minn., s.c.'95, 1,316 25 E 6
Preston, Miss. 43 G 5
Preston, Mo., a100 31 F 9
Preston, Neb., a150 29 J 3
Preston, N. Y. 12 L 6
Preston, N. Dak. 26 G 3
Preston, O., a275 18 A 6
Preston, Okla. 48 E 7
Preston, Pa. 15 M 3
Preston, L., S. Dak. 27 G 2
Preston, Tex. 16 L 4
Preston, Va. 34 C 7
Preston, W. Va., a150 35 B 4
Preston (Co.), W. Va., 20,355 . 35 G 2
Preston Hollow, N. Y., a375 .. 12 O 7
Prestonia, Mo. 31 H 11
Preston Park, Pa. 15 M 3
Prestonsburg (c.h.), Ky., 305 .. 40 L 5
Prestonville, Ky., a300 40 F 3
Pretty Butte, N. Dak. 26 A 3
Pretty L., Wis. 24 C 11
Pretty Prairie, Kan., a100 ... 32 D 4
Preuss Range, Idaho 50 H 7
Priam, Ind., a125 19 F 4
Pribilof Is., Alaska 58 D 8
Price, Md. 33 M 3
Price, Mo. 30 J 3
Price, N. C. 36 K 1
Price, Oreg. 52 E 3
Price (c.h.), Utah, a550 54 M 3
Price, Wis. 24 E 5
Price (Co.), Wis., s.c.'95, 7,257 24 F 3
Priceburg, Pa., a450 15 L 4
Price Cr., Wash. 51 D 1
Price R., Utah 54 M 3
Prices Branch, Mo. 30 K 7
Prices Mill, Ky. 40 C 7
Prices Mill, N. C. 36 H 5
Prices Neck, R. I. 10 K 6
Price Sta., Ala. 42 F 1
Pricetown, O., a200 18 C 6
Pricetown, Pa., a300 15 L 6
Priceville, Ky., a250 40 E 6
Priceville, S. C. 37 F 4
Pride, Ga. 38 F 5
Pride, W. Va. 35 E 6
Prides Crossing, Mass. 9 E 2
Prides Sta., Ala. 42 B 1
Priest Rapids, Wash. 51 F 3
Priest River, Idaho 50 C 1
Priest Valley, Cal. 57 E 6
Prieto Park, Ariz. 55 F 5
Prieto Plateau, Ariz. 55 F 5
Prigmore, Tenn. 41 M 3
Prim, Ark. 44 H 3
Prime, Neb. 29 E 2
Primghar (c.h.), Ia., s.c.'95, 839 28 B 1
Primos, Pa. 15 L 2
Primrose, Ia., a200 28 K 6
Primrose, Ky. 40 J 5
Primrose, Pa. 16 B 6
Primrose, R. I. 10 J 2
Primus, S. C. 37 G 2
Prince, Miss. 43 G 5
Prince, W. Va. 35 D 5
Prince Bay, N. Y., a850 11 O 15
Prince Edward (Co.), Va., 14,694 34 F 6
Prince Fredericktown (c.h.), Md., a400 33 K 5
Prince George (Co.), Md., 26,080 53 J 4
Prince George (Co.), Va., 7,872 34 J 6
Prince George (c.h.), Va. 34 J 6
Prince of Wales Cape, Alaska. 58 F 4
Prince of Wales I., Alaska ... 58 X 9
Prince Reservoir, Col. 53 N 6
Princes Head, Mass. 8 E 7
Princess, Ky. 40 L 4
Princess Anne (c.h.), Md., 865. 33 N 6
Princess Anne (Co.), Va., 9,510. 34 L 7
Princess Anne (c.h.), Va., a200 34 L 7
Princess Anne Sta., Va. 34 L 3
Princess Bay, N. Y. 11 O 15
Princeton, Ala. 42 E 1
Princeton (c.h.), Ark., 161 .... 44 G 7
Princeton, Cal., a200 56 C 3
Princeton, Mt., Col. 53 F 5
Princeton, Idaho, a100 50 C 3
Princeton (c.h.), Ill., 3,396 ... 20 G 3
Princeton (c.h.), Ind., 3,076... 19 A 8
Princeton, Ia., s.c.'95, 381 ... 28 N 4
Princeton, Kan., a300 32 G 3
Princeton (c.h.), Ky., 1,857 ... 40 A 6
Princeton, Me. (town), 1,027... 6 H 5
Princeton, Mass. (town), s.c.'95, 952; (vil.), s.c.'95, 808 8 G 3
Princeton (c.h.), Minn., s.c.'95, 1,087 25 D 4
Princeton (c.h.), Mo., 1,410 ... 30 E 4
Princeton, Mont. 49 C 3
Princeton, Neb., a100 29 H 3
Princeton, N. J., s.c.'95, 3,488. 14 F 4
Princeton, N. C., 248 36 N 4
Princeton, Pa., a350 16 B 5
Princeton, S. C., 195 37 D 3
Princeton, Tex., a175 46 L 4
Princeton (c.h.), W. Va., 320.. 35 D 6
Princeton, Wis., s.c.'95, 1,195. 24 H 7
Princeton Depot, Mass. 8 G 3
Princeton Jc., N. J. 14 F 4
Princeton Jc., Tenn. 41 F 1
Princetown, N. Y., a100 12 O 6
Princeville, Ill., 641 20 F 4
Prince William (Co.), Va., 9,805 34 J 3
Prince William Sound, Alaska.. 58 Q 6
Principio, Md., a100 33 L 2
Prineville (c.h.), Oreg., 460.... 52 E 2
Pringle, Ga. 38 F 6
Pringle, S. Dak. 27 A 3
Priorlake, Minn., s.c.'95, 149 .. 25 D 5
Prison Hill, Nev. 54 B 2
Pritchard, Ky. 40 C 3
Pritchards, Fla. 39 P 5
Pritchardville, Mich., a150 .... 23 L 12
Pritchardville, S. C. 37 G 7
Privateer, S. C. 37 H 4
Privett, N. C. 36 N 3
Privetts, S. C. 37 K 4
Proberta, Cal. 56 C 2
Proclous, W. Va. 35 D 4
Proctor, Col. 53 N 1
Proctor, Ind. Ty. 48 K 4
Proctor, Ky., 277 40 J 5
Proctor, Mo. 31 G 8
Proctor, N. C., a125 36 B 4
Proctor, Pa. 15 J 4
Proctor, Tex. 46 J 6
Proctor, Vt. (town), 1,758 .... 7 C 8
Proctor, W. Va., a250 35 E 1
Proctors, Mass. 9 E 2
Proctors Landing, La. 45 K 7
Proctorsville, Vt. 7 D 9
Proctorville, Mo. 30 E 5
Proctorville, O., 489 18 F 8
Proffit, Va. 34 G 4
Profilitt, Tex. 46 H 4
Profile Cliff, Cal. 56 J 5
Profile Falls, N. H. 7 H 8
Profile House, N. H. 7 H 6
Profile Mt., N. H. 7 G 6
Profile Mt., Vt. 7 C 11
Profit, Tenn. 41 E 2
Progreso, N. Mex. 55 K 4
Progress, Ala. 42 C 2
Progress, Pa., a275 15 J 6
Progress, Tex. 47 F 3
Progression, Miss. 43 G 7
Prole, Ia. 28 F 5
Promentory Plateau, Col. 53 B 2
Prometheus Peak, Nev. 54 F 3
Promise, N. C. 36 P 5
Promise City, Ia., s.c.'95, 209. 28 G 6
Promised Land, N. Y. 11 S 10
Promontory, Utah 54 K 1
Promontory Bluffs, Col. 53 H 7
Promontory Butte, Ariz. 55 E 4
Prompton, Pa., 229 15 M 3
Pronto, Ala. 42 F 7
Prophetstown, Ill., 694 20 F 2
Prospect, Conn. (town), 445 ... 10 D 4
Prospect, Idaho 50 H 6
Prospect, Me. (town), 697..... 6 F 6
Prospect, Nev. 54 F 3
Prospect, O., 830 17 D 4
Prospect, Oreg. 52 C 4
Prospect, Pa., 343 16 C 5
Prospect, Va., a275 34 F 6
Prospect, Wis. 24 F 11
Prospect Cr., Mont. 49 E 5
Prospect Harbor, Me. 6 G 7
Prospect Hill, Mass. 9 B 2
Prospect Hill, Mass. 9 E 2
Prospect Hill, N. C. 36 L 2
Prospect Jc., N. Y. 12 M 5
Prospect Plains, N. J., a150... 14 F 4
Prospect Sta., N. Y. 13 D 7
Prospect Sta., Tenn., 180..... 41 G 4
Prosper, Ia. 28 H 2
Prosper, Vt. 7 D 8
Prosperity, Ill. 21 G 9
Prosperity, Mo. 31 D 10
Prosperity, N. C. 36 L 4
Prosperity, Pa., a175 16 B 6
Prosperity, S. C., 565 37 E 3
Prosperity, W. Va. 35 D 5
Prospertown, N. J., a125 14 G 5
Prosser, Neb., a150 29 F 3
Prosser, Wash., a200 51 F 3
Protection, Ga. 38 C 2
Protection, Kan., a100 32 C 4
Protcetion, N. Y., a300 13 E 6
Protection I., Wash. 51 B 1
Protem, Mo. 31 G 11
Protemus, Tenn. 41 C 2
Protivin, Ia., a100 28 J 1
Provemont, Mich., a200 23 K 8
Provencal, La., 482 45 C 3
Provence, Ind. Ty. 48 J 6
Providence, Fla., a150 39 L 2
Providence, Ga. 38 C 8
Providence, Ill., a100 20 F 3
Providence, Ind., a100 19 D 6
Providence, Kan. 32 E 4
Providence, Ky., 522 40 A 6
Providence, Mo. 30 H 7
Providence (Co.), R. I., 255,123 10 J 2
Providence (c.h. and State capital), R. I., '90, 132,146; '95, 145,472 10 K 2
Providence, S. C. 37 G 2
Providence, Utah, a525 54 L 1
Providence, Wash. 51 G 3
Providence Forge, Va. 34 J 6
Providence Mts., Cal. 57 K 8
Providence R., R. I. 10 K 3
Provincetown, Mass. (town), s.c. '95, 4,555; (vil.), s.c.'95, 4,535 8 O 4
Provincetown Harb., Mass. 8 O 4
Proviso, Ill. 21 A 9
Proviso (Tp.), Ill. 21 B 9
Provo, S. Dak. 27 A 3
Provo City (c.h.), Utah, s.c.'95, 5,992 54 L 2
Prowers, Col. 53 N 6
Prowers (Co.), Col., 1,969 53 O 7
Prudence, Okla. 48 F 2
Prudence I., R. I. 10 K 3
Prudenville, Mich. 23 M 9
Pruett, Ky. 40 H 3
Pruitton, Ala. 42 B 1
Pruntytown, W. Va., a400 35 F 2
Pryor, Mont. 49 H 4
Pryor, Tenn. 41 J 2
Pryorcreek, Ind. Ty., a250 48 L 2
Pryor Gap, Mont. 49 H 4
Pryor Mts., Mont. 49 H 4
Pryorsburg, Ky., 227 40 C 3
Pryors Cr., Mont. 49 H 4
Pryors Sta., Ky. 40 C 3
Psyche, Wash. (see Pysht) 51 A 1
Pucawa L., Wis. 24 H 7
Puckett, Miss. 43 E 6
Puckett, Va. 34 C 7
Pueblo (Co.), Col., 31,491 51 J 6
Pueblo (c.h.), Col., '90, 24,558; '97, a28,250 53 J 6
Pueblo, Ky., a300 40 G 7
Pueblo Colorado Wash, Ariz. .. 55 F 3
Puente, Cal., a200 57 G 8
Puerto del Pasano, Tex. 47 D 7
Puerto de Luna (c.h.), N. Mex., a300 55 L 4
Puget City, Wash. 51 C 2
Puget I., Wash. 51 B 3
Puget Sound, Wash. 51 C 1
Pugh, La. 45 H 7
Pugh, O., a125 17 H 4
Pughs, N. C. 36 N 2
Pughtown, Pa., a250 15 L 6
Pukwana, S. Dak., a275 27 E 3
Pulaski (Co.), Ark., 47,329 44 H 5
Pulaski (Co.), Ga., 16,559 38 D 7
Pulaski, Ill., a175 21 G 11
Pulaski (Co.), Ill., 11,355 21 G 11
Pulaski, Ind., a175 19 C 3
Pulaski (Co.), Ind., 11,233 19 C 2
Pulaski, Ia., s.c.'95, 282 28 J 6
Pulaski, Ky. 40 G 6
Pulaski (Co.), Ky., 25,731 40 G 6
Pulaski, Mich., a200 23 M 13
Pulaski, Miss., a200 43 E 6
Pulaski (Co.), Mo., 9,387 31 H 9
Pulaski, N. Y., 1,517 12 K 4
Pulaski, O., a325 17 A 1
Pulaski, Pa., a400 16 B 4
Pulaski (c.h.), Tenn., 2,274 41 H 4
Pulaski (Co.), Va., 12,790 34 B 6
Pulaski City (c.h.), Va., 2,112.. 34 B 6
Pulcifer, Wis., a150 24 K 5
Pullens, Va. 34 E 7
Pullersprings, Mont. 49 D 4
Pullman, Ill. 20 K 2
Pullman, Neb. 29 C 1
Pullman, Tex. 47 F 2
Pullman, Wash., 868 51 H 3
Pullman, W. Va., a125 35 E 2
Pullman Jc., Wash. 51 H 3
Pulltight, Mo. 31 J 10
Pulstown, Tenn. 41 B 2
Pulteney, N. Y., a325 13 H 6
Pultney, Col. 53 K 6
Pultneyville, N. Y., a150 13 H 5
Puma, Col. 53 E 1
Puma Hills, Col. 53 G 4
Pumphrey, Md. 33 F 6
Pumpkin Butte, Wyo. 50 O 6
Pumpkin Cr., Mont. 49 L 4
Pumpkin Cr., S. Dak. 27 B 3
Pumpkinseed Cr., Neb. 29 A 2
Pungo, N. C. 36 Q 3
Pungo, Va., a150 34 M 7
Pungo L., N. C. 36 R 3
Pungo R., N. C. 36 Q 4
Pungoteague, Va., a350 34 M 5
Punta Arenas, Cal. (see Point Arena) 56 B 4
Punta Gorda, Cal., a100 57 F 8
Punta Gorda, Fla., s.c.'95, 760 39 N 9
Puntarasa, Fla. 39 N 10
Puntney, Ariz. 55 C 4
Punuk Is., Alaska 58 E 5
Punxsutawney, Pa., 2,792 16 D 5
Purcell, Ind. Ty., a3,000 48 H 5
Purcell Range, Mont. 49 A 1
Purcells, Ind. 19 A 7
Purcellville, Va., a175 34 H 2
Purcepolis, N. C. 36 L 5
Purchase, N. Y. 11 O 13
Purdin, Mo., a125 30 F 5
Purdon, Tex. 46 L 6
Purdum, Neb. 29 D 1
Purdy, Cal. 57 K 7
Purdy, Ind. Ty. 48 G 5
Purdy, Ky. 40 F 6
Purdy, Mo., 325 31 E 11
Purdy, Tenn., 252 41 D 4
Purdy Cr., N. Y. 13 G 7
Purdycreek, N. Y. (place). 13 G 7
Purdys, Cal. 56 E 3
Purdy Sta., N. Y., a500 11 P 9
Pure Air, Mo. 30 G 4
Purgatory or Las Animas R., Col. 53 L 8
Purgitsville, W. Va., a100 35 H 2
Purisima, Pt., Cal. 57 E 8
Purissama, Cal. 56 C 5
Puritan, Pa. 16 E 6
Purity, Minn. 25 C 5
Purley, N. C. 36 L 2
Purnal, Ala. 42 D 7
Pursell, O. 18 E 6
Pursley, Tex. 46 L 6
Pursley, W. Va. 35 E 1
Purvis (c.h.), Miss., 287 43 F 8
Purvis, Mo. 31 G 8
Purvis, N. C. 36 L 5
Purvis Sta., Va. 34 K 7
Push, Va. 34 F 7
Pushepatapa Cr., Miss. 43 E 9
Pushmataha, Ala., a200 42 A 6
Pushmataha, Miss. 43 C 2
Puta Cr., Cal. 56 C 4
Putah, Cal. 56 C 4
Put In Bay, O., 282 17 E 1
Putman, Ala. 42 A 6
Putnam, Conn. (town), 6,512... 10 H 2
Putnam (Co.), Fla., s.c.'95, 11,381 39 N 3
Putnam, Ga., a150 38 C 7
Putnam (Co.), Ga., 14,842 38 E 5
Putnam, Ill., a300 20 G 3
Putnam (Co.), Ill., 4,730 20 G 3
Putnam (Co.), Ind., 22,335 19 C 5
Putnam, Kan. 32 E 4
Putnam (Co.), Mo., 15,365 30 F 4
Putnam, Neb. 29 D 1
Putnam, N. Y., a600 12 Q 4
Putnam (Co.), N. Y., 14,849 11 P 9
Putnam (Co.), O., 30,188 17 B 3
Putnam, Okla. 48 E 3
Putnam (Co.), Tenn., 13,683... 41 K 2
Putnam, Tex., a350 46 H 5
Putnam (Co.), W. Va., 14,312.. 35 C 3
Putnam Hall, Fla. 39 N 3
Putnam Heights, Conn., a150.. 10 H 2
Putnam Sta., N. Y. 12 Q 4
Putnam Valley, N. Y., a250... 11 N 12
Putnam Valley, N. Y. (town), 1,193 11 N 12
Putnamville, Ind., 204 19 C 5
Putnamville, Mass. 9 E 2
Putney, S. Dak. 27 F 1
Putney, Vt. (town), 1,075..... 7 D 11
Putneys, Va. 34 F 6
Putneyville, Pa., a200 16 D 5
Puxico, Mo., 212 31 M 11
Puyallup, Wash., 1,732 51 C 2
Puyallup R., Wash. 51 C 3
Puyallup River, Wash. (place). 51 C 3
Pyatt, Ill. 21 G 9
Pye, Ga. 38 H 8
Pylesville, Md., a100 33 K 1
Pymatuning, Pa. 16 A 4
Pyote, Tex. 47 D 6
Pyramid, N. Mex. 55 G 6
Pyramid Cañon, Ariz. 55 A 3
Pyramid L., Nev. 54 C 2
Pyramid Lake Ind. Res., Nev.. 54 C 2
Pyramid Peak, Cal. 56 E 4
Pyramid Peak, Cal. 57 J 6
Pyramid Peak, Col. 53 D 2
Pyramid Peak, Col. 53 E 4
Pyramid Pt., Mich. 23 J 8
Pyrctees, Mont. 49 C 3
Pyrites, N. Y. 12 M 2
Pyrmont, Ind., a100 19 C 4
Pyrmont, O., a250 18 B 5
Pyroxene Peak, Mont. 49 E 5
Pysht, Wash. 51 A 1
Pysht R., Wash. 51 A 1

Quantico

Quantico, Md., a300 33 M 5

Q

Quabong Pond, Mass. 8 F 4
Quackenkill, N. Y., a250. 12 P 6
Quadrate, La. 15 D 4
Quaker Bridge Sta., N. Y. 13 E 7
Quaker City, N. H. 7 E 9
Quaker City, O., 845. 18 H 5
Quaker Farms, Conn., a250. 10 C 4
Quakerhill, Conn., a200 10 G 4
Quaker Springs, N. Y., a375... 12 P 5
Quaker Street, N. Y. 12 O 6
Quakertown, Ind. 19 F 5
Quakertown N. J., a300. 14 E 3
Quakertown, Pa., 2,169 15 M 6
Quaking Asp Cr., Mont. 49 L 1
Quality, Ky. 40 C 6
Qualls, Tenn. 41 L 2
Quanah (c.h.), Tex., 1,477. 47 H 3
Quandahl, Ia. 28 K 1
Quanicassee City, Mich. 23 O 10
Quannapowitt L., Mass. 9 D 2

Quantico Sta., Va. . 34 J 3
Quapaws, Peorias, and Ottawas Ind. Res., Ind. Ty. . 48 N 1
Quarantine, La. . 45 L 8
Quarantine Rocks, Mass. . 8 E 7
Quarles, Mo. . 31 E 8
Quarrel Cr., Mont. . 49 J 2
Quarry, Col. . 53 B 7
Quarry, Ia., a200 . 28 H 3
Quarry, Kan. . 32 E 3
Quarry, Mich. . 23 O 7
Quarry, S. C. . 37 D 3
Quarryville, Conn., a200 . 10 F 2
Quarryville, N. J. . 14 F 1
Quarryville, N. Y., a225 . 12 P 7
Quarryville, Pa., a800 . 15 K 7
Quartz, Okla. . 48 D 5
Quartz, Mont. . 49 B 2
Quartz Cr., Oreg. . 52 D 2
Quasqueton, Ia., a700 . 28 K 3
Quassapaug Pond, Conn. . 10 C 3
Quebec, Ga. . 38 D 2
Quebec Jc., N. H. . 7 H 5
Quebeck, Tenn. . 41 K 3
Quechee, Vt. . 7 E 8
Queen, N. C. . 36 K 4
Queen, Pa. . 16 E 6
Queen Anne, Md., a150 . 33 L 4
Queen Anne (Co.), Md., 18,461 . 33 M 3
Queen City, Mo., 377 . 30 G 4
Queen City, Tex., 672 . 46 N 4
Queens, N. Y., a800 . 11 S 14
Queens, Borough of, N. Y., '97, a100,000 . 11 R 14
Queens (Co.), N. Y., 128,059 . 11 P 10
Queens, W. Va. . 35 F 3
Queensbury, N. Y., a125 . 12 P 5
Queensdale, N. C. . 36 L 5
Queensdale, S. C. . 37 J 3
Queens R., R. I. . 10 J 4
Queens Ridge, W. Va., a125 . 35 B 4
Queenstown, Md., a300 . 33 L 4
Queenstown, Pa., 123 . 16 C 4
Queensville, Ind., a100 . 19 E 6
Queets, Wash. . 51 A 2
Quemado, N. Mex. . 55 G 4
Quemahoning Cr., Pa. . 16 D 6
Quenemo, Kan., s.c.'95, 608 . 32 G 3
Quenilult, Wash. . 51 B 2
Quenilult Ind. Res., Wash. . 51 A 2
Quenilult L., Wash. . 51 A 2
Quenilult R., Wash. . 51 A 2
Quepenor Sta., Md. . 33 O 6
Questa, N. Mex., a100 . 55 K 2
Quick, Ia. . 28 B 5
Quick, Neb. . 29 D 3
Quick City, Mo. . 31 E 7
Quicksburg, Va., a100 . 34 F 3
Quicks Hole, Mass. . 9 B 6
Quickville, Kan. . 32 A 2
Quidnick, R. I. . 10 J 3
Quiets R., Wash. . 51 A 2
Quigley, Ia. . 28 M 4
Quijotoa, Ariz. . 55 D 6
Quilcene, Wash. . 51 C 2
Quillayute, Wash., a100 . 51 A 2
Quillehute, Wash. (see Quillayute) . 51 A 2
Quillin, Va., a300 . 34 K 3
Quillyhuyte, Wash. (see Quillayute) . 51 A 2
Quimby, Ia., a300 . 28 B 2
Quince, Ga. . 38 G 7
Quincy, Ark. . 44 F 3
Quincy (c.h.), Cal., 546 . 56 D 3
Quincy (c.h.), Fla., s.c.'95, 962 . 39 G 1
Quincy (c.h.), Ill., '90, 31,494; '97, a30,000 . 20 C 6
Quincy, Ind., a300 . 19 C 6
Quincy, Ia., a125 . 28 D 5
Quincy, Kan. . 32 G 4
Quincy, Ky., 279 . 40 K 3
Quincy, Mass. (city), s.c.'95, 20,712 . 9 E 4
Quincy, Mich., 1,250 . 23 M 14
Quincy, Minn. . 25 E 5
Quincy, Mo., a100 . 31 F 8
Quincy, N. C. . 36 P 5
Quincy, O., 488 . 17 C 4
Quincy, Okla. . 48 G 4
Quincy, Oreg. . 52 B 1
Quincy, Pa., a350 . 15 G 7
Quincy, Wash. . 51 F 2
Quincy, Wis. . 24 G 7
Quincy Jc., Ill. . 21 C 7
Quinebaug, Conn., a300 . 10 H 1
Quinebaug R., Conn. . 10 H 3
Quinebaug R., Mass. . 8 F 4
Quindaro (Tp.), Mo. . 30 A 2
Quinerly, N. C. . 36 P 4
Quinilault, Wash. (see Quenilult) . 51 B 2
Quinlan, Tex., a100 . 46 L 5
Quinn, Mo. . 30 F 4
Quinn, Oreg. . 52 B 1
Quinn Cañon Range, Nev. . 54 G 5
Quinnesec, Mich., 322 . 22 F 6
Quinnimont, W. Va., a350 . 35 E 5
Quinnipine R., Conn. . 10 D 4
Quinn R., Nev. . 54 D 1
Quinns, Oreg. . 52 E 1
Quinsigamond Pond, Mass. . 9 B 3
Quintana, Tex., 475 . 46 M 9
Quinter, Kan. . 32 B 2
Quinton, Ala. . 42 C 3
Quinton, Neb. . 29 H 1
Quinton, N. J., a300 . 14 C 7
Quinton, Va. . 34 J 5
Quissett, Mass. . 9 F 6
Quita, Ind. Ty. . 48 L 4
Quitaque, Tex. . 47 F 3
Quitman, Ark., a500 . 44 H 4
Quitman (Co.), Ga., 4,471 . 38 A 8
Quitman (c.h.), Ga., 1,868 . 38 D 10
Quitman (Co.), Miss., 3,286 . 43 D 2
Quitman (c.h.), Miss., 395 . 43 G 6
Quitman, Mo., 332 . 30 B 4
Quitman, Pa. . 15 J 5
Quitman (c.h.), Tex., a300 . 46 M 5
Quitman Cañon, Tex. . 47 B 6
Quitman Mts., Tex. . 47 B 6
Quitmans L., La. . 45 H 8
Quito, Ark. . 44 D 5
Quitsna, N. C. . 36 Q 3
Quiver R., Miss. . 43 D 3
Quiz, Tenn. . 41 K 2
Quiln, Mo. . 31 M 11
Quoddy Head Light, Me. . 6 J 6
Quogue, N. Y., a250 . 11 R 10
Quonochontaug, R. I., a100 . 10 J 4
Quonochontaug Pond, R. I. . 10 J 4

R

Raab, O., a175 . 17 C 1
Rabbit Butte, S. Dak. . 27 B 1
Rabbit Cr., Col. . 53 H 1
Rabbit Cr., S. Dak. . 27 B 1
Rabbit Ear Cr., Tex. . 47 F 1
Rabbit Hash, Ky. . 40 G 3
Rabbit Hills, Col. . 53 A 3
Rabbit R., Minn. . 25 A 3
Raber, Mich., a200 . 22 N 5
Rabomo Cr., Miss. . 43 F 7
Rabun (Co.), Ga., 5,606 . 38 E 2
Rabungap, Ga. . 38 E 2
Raburnville, Miss. . 43 H 2
Raccoon, Ind. . 19 C 5
Raccoon Cove, Me. . 6 H 7
Raccoon Cr., N. J. . 14 C 7
Raccoon Cr., O. . 18 F 7
Raccoon Cr., Pa. . 16 B 5
Raccoon Ford, Va. . 34 H 4
Raccoon Key, S. C. . 37 K 5
Raccoon Mills, Ga., a350 . 38 A 3
Raccoon Mts., Ala. . 42 F 1
Raccoon Strait, Cal. . 56 J 2
Raccourci, La., a250 . 45 F 5
Race, Mt., Mass. . 8 A 4
Raceland, La., a750 . 45 H 7
Race Pt., Me. . 6 H 9
Race Pt., N. Y. . 11 S 9
Race Pt., Light, Mass. . 8 N 4
Racepond, Ga., 295 . 38 G 10
Racetrack, Mont. . 49 D 3
Racine, Ia. . 28 C 2
Racine, Minn., a175 . 25 E 6
Racine, Mo., a125 . 31 C 11
Racine, O., a450 . 18 G 7
Racine, Okla. . 48 G 3
Racine (Co.), Wis., s.c.'95, 41,110 . 24 K 9
Racine (c.h.), Wis., s.c.'95, 24,889 . 24 L 9
Racine, W. Va., a200 . 35 C 4
Racine Jc., Wis. . 24 L 9
Racket, Va. . 34 G 7
Racket River, N. Y. . 12 N 2
Rackley, Ga. . 38 G 7
Racoon Cr., Ind. . 19 B 5
Racoon Cr., O. . 17 E 4
Racoon Pt., La. . 45 H 8
Radcliff, O., a200 . 18 F 6
Radcliffe, Ia., s.c.'95, 488 . 28 G 3
Radcliffe, Va. . 34 G 7
Radcliffe L., Fla. . 39 J 6
Rader, Mo. . 31 G 10
Radersburg, Mont., a300 . 49 E 3
Radford, Ill. . 21 G 6
Radford, Va., 2,060 . 34 B 6
Radford Furnace, Va., a125 . 34 B 7
Radical, Ky. . 40 J 5
Radical, Mo. . 31 F 11
Radnor, Ind., a250 . 19 C 3
Radnor, O., a550 . 17 D 4
Radnor, Pa., a300 . 15 K 1
Radnor (Tp.), Pa. . 15 K 1
Radom, Ill., a150 . 21 G 9
Raft R., Idaho . 50 F 7
Raft R., Wash. . 51 A 2
Raft River Mts., Utah . 54 J 1
Ragan, Neb., a150 . 29 E 3
Ragan Jc., Ala. . 42 E 4
Ragan Sta., Ala. . 42 F 1
Ragersville, O., a300 . 17 G 4
Ragged L., Me. . 6 E 4
Ragged Pt., Md. . 33 K 6
Ragland, Ala., a450 . 42 E 3
Ragland, Ky. . 40 C 2
Ragland, W. Va. . 35 B 5
Raglesville, Ind., a125 . 19 B 7
Ragley, Tex. . 46 N 5
Rago, Kan. . 32 D 4
Ragsdale, Tex. . 46 L 4
Rahway, N. J., s.c.'95, 7,945 . 14 G 3
Rahway R., N. J. . 14 G 3
Raiford, Ark. . 44 G 8
Raiford, Ga. . 38 D 9
Rail, Mo. . 31 H 10
Railroad, Pa., '201 . 15 J 7
Railroad Pass, Ariz. . 55 F 6
Rail Tree Hill, Mass. . 9 C 2
Rain, Neb. . 29 C 3
Rainbow, Conn., a350 . 10 E 2
Rainbow, N. Y. . 12 O 3
Rainbow Lake, N. Y. . 12 O 3
Raines, Ga. . 38 D 8
Raines, Va. . 34 G 6
Rainier, Oreg., 238 . 52 C 1
Rainier, Wash., a100 . 51 C 3
Rainier, Mt., Wash. . 51 D 3
Rains (Co.), Tex., 3,909 . 46 M 5
Rainsboro, O., a300 . 18 D 6
Rainsburg, Pa., 247 . 16 F 7
Rainsford L., Mass. . 8 E 7
Rainsville, Ind., a125 . 19 B 4
Rainswood, Va. . 34 L 5
Rainy, Okla. . 48 D 4
Rainy L., Minn. . 25 D 1
Rainy Lake, Mich. . 23 N 7
Rainy Lake, Minn., a200 . 25 D 1
Rainy R., Mich. . 22 N 7
Rainy R., Minn. . 25 C 1
Raisin, Tex. . 46 K 9
Raisin Center, Mich. . 23 N 14
Raisin Pt., Mich. . 23 P 14
Raisin Pt., O. . 17 D 1
Raisin R., Mich. . 23 P 14
Raisinville, Mich. . 23 O 14
Rake, Ia. . 28 F 1
Raleigh, Ala. . 42 B 4
Raleigh, Ill., a300 . 21 H 10
Raleigh, Ind., a125 . 19 F 5
Raleigh, Ky. . 40 A 5
Raleigh (c.h.), Miss., a275 . 43 E 6
Raleigh (c.h. and State capital), N. C., '90, 12,678; '97, a14,000 . 36 M 3
Raleigh, Tenn., 139 . 41 A 4
Raleigh (Co.), W. Va., 9,597 . 35 D 5
Raleigh (c.h.), W. Va. (see Beckley) . 35 D 5
Raleigh Bay, N. C. . 36 R 5
Ralls, Ga. . 38 E 10
Ralls (Co.), Mo., 12,294 . 30 J 6
Ralls Jc., Mo. . 30 K 5
Rallyhill, Ark., a100 . 44 F 2
Ralph, Wis. . 24 E 4
Ralph, W. Va. . 35 F 4
Ralston, Ia. . 28 D 3
Ralston, N. J. . 14 F 2
Ralston, Okla. . 48 J 1
Ralston, Pa., a700 . 15 H 3
RalstonDesert, Nev. . 54 F 5
Ralstons Sta., Tenn. . 41 D 2
Ralton, Neb. . 29 B 2
Ramah, Col. . 53 K 4
Ramah, N. Mex. . 55 G 3
Ramapo, N. Y., a500 . 11 O 9
Ramapo R., N. J. . 14 H 1
Rambo, S. C. . 37 E 3
Ramelton, Ind. . 19 D 6
Ramer, Ala., a275 . 42 E 6
Ramer, Tenn., a150 . 41 D 4
Ramey, Pa., a555 . 16 F 5
Ram I., Mass. . 9 E 6
Ramireña, Tex. . 46 J 9
Ramona, Cal., a300 . 57 J 9
Ramona, Kan. . 32 E 3
Ramos, La., a100 . 45 G 7
Rampart House, Alaska . 58 S 3
Ramsay, Miss. . 43 G 9
Ramsay, Neb. . 29 B 2
Ramsays, La. . 45 C 5
Ramseur, N. C. . 36 K 3
Ramsey, Ala., a100 . 42 A 5
Ramsey, Ark. . 44 G 7
Ramsey, Idaho . 50 C 2
Ramsey, Ill., 598 . 21 G 7
Ramsey, Ind., a100 . 19 D 8
Ramsey, La. . 45 E 7
Ramsey, Mich. . 22 B 5
Ramsey (Co.), Minn., s.c.'95, 147,537 . 25 D 4
Ramsey, Mo. . 31 H 8
Ramsey, N. J., a600 . 14 H 1
Ramsey (Co.), N. Dak., 4,418 . 26 F 1
Ramsey, S. Dak. . 27 G 3
Ramsey, Tenn. . 41 A 4
Ramsey, Wyo. . 50 N 8
Ramsgate, Ariz. . 55 C 4
Rams Horn Butte, Wyo. . 50 K 6
Rams Peak, Oreg. . 52 E 3
Ran, Ind. Ty. . 48 J 7
Ranaleburg, N. C. . 36 G 4
Ranch, Utah . 54 K 5
Rancher, Mont . 49 J 3
Ranches of Taos, N. Mex., a1,200 . 55 K 2
Ranchester, Wyo. . 50 N 5
Rancho, Tex., a175 . 46 K 8
Rancocas, N. J., a300 . 14 E 5
Rancocas Cr., N. J. . 14 F 6
Rand, Col. . 53 F 2
Randa, Ga. . 38 C 2
Randalia, Ia., a180 . 28 K 2
Randall, Ark. . 44 J 6
Randall, Ia., a200 . 28 F 3
Randall, Kan., a250 . 32 D 2
Randall, Mich. . 23 N 11
Randall, Minn., a150 . 25 C 3
Randall, O., a250 . 17 G 2
Randall (Co.), Tex., 187 . 37 F 3
Randall, W. Va. . 35 F 1
Randall, Wis. . 24 A 3
Randalls L., N. Y. . 11 Q 13
Randalls Bluff, Miss. . 43 G 4
Randallsville, N. Y., a100 . 12 L 6
Randcomb Jc., O. . 18 D 8
Randel, Ga. . 38 D 9
Randleman, N. C., 1,754 . 36 K 3
Randles, Mo. . 31 N 10
Randolph, Ala., a275 . 42 D 5
Randolph (Co.), Ala., 17,219 . 42 G 4
Randolph (Co.), Ark., 14,485 . 41 K 2
Randolph (Co.), Ga., 15,267 . 38 B 8
Randolph (Co.), Ill., 25,049 . 21 F 9
Randolph, Ind., a100 . 19 G 4
Randolph (Co.), Ind., 28,085 . 19 F 4
Randolph, Ia., s.c.'95, 409 . 28 C 6
Randolph, Kan., s.c.'95, 406 . 32 F 2
Randolph, Me. (town), 1,281 . 6 D 7
Randolph, Mass. (town), s.c.'95, 3,694 . 9 D 4
Randolph, Mass. (vil.), s.c.'95, 3,694 . 9 D 4
Randolph, Minn. . 25 E 5
Randolph, Miss., a200 . 43 F 2
Randolph, Mo. . 30 C 6
Randolph (Co.), Mo., 24,893 . 30 G 6
Randolph, Neb., 374 . 29 G 1
Randolph, N. H. (town), 137 . 7 J 5
Randolph, N. Y., 1,201 . 13 D 7
Randolph (Co.), N. C., 25,195 . 36 K 3
Randolph, O., a300 . 17 H 2
Randolph, Pa. . 16 C 3
Randolph, Tenn., a200 . 41 B 3
Randolph (c.h.), Utah, a825 . 54 L 1
Randolph, Vt. (town), 3,232 . 7 D 7
Randolph, Va. . 34 F 7
Randolph (Co.), W. Va., 11,633 . 35 G 3
Randolph, Wis., 405 . 24 J 7
Randolph Center, Vt. . 7 D 7
Randolph Range, N. H. . 7 J 5
Randolph Springs, Mo. . 30 G 6
Random Lake, Wis., a250 . 24 L 7
Rands, Ia. . 28 D 3
Randsburg, Cal. . 57 H 7
Randville, Ky. . 40 K 3
Randville, Mich. . 22 E 6
Ranegras Plain, Ariz. . 55 B 5
Range, O., a175 . 18 D 5
Range, Okla. . 48 E 7
Rangeley, Me. (town), 616 . 6 B 6
Rangeley, Va. . 34 C 7
Rangeley L., Me. . 6 B 6
Rangely, Col. . 53 A 2
Ranger, N. C. . 36 A 4
Ranger, Tex., a500 . 46 J 5
Rankin, Ark., a100 . 44 D 7
Rankin, Ill., 314 . 20 K 5
Rankin, Ky. . 40 A 5
Rankin, Miss. . 43 E 6
Rankin (Co.), Miss., 17,922 . 43 E 6
Rankin, Wyo. . 50 M 8
Rankins Depot, Tenn. . 41 P 2
Rankin Sta., Pa., a1,000 . 16 G 1
Ranney, Wis. . 24 L 9
Ranneys, Mo. . 31 N 10
Ransom, Ill., 338 . 20 H 3
Ransom, Kan. . 32 B 3
Ransom, Mich., a200 . 23 M 14
Ransom, N. Dak. . 26 G 3
Ransom (Co.), N. Dak., 5,393 . 26 G 3
Ransomville, Kan., a200 . 32 G 3
Ransomville, N. Y., a300 . 13 E 5
Ransomville, N. C., a100 . 36 Q 4
Rantoul, Ill., 1,074 . 20 J 5
Rantoul, Kan., a150 . 32 G 3
Rantowles, S. C. . 37 H 6
Rapatee, Ill. . 20 E 4
Raphine, Va., a100 . 34 E 5
Rapidan, Va., a200 . 34 G 4
Rapidan R., Va. . 34 H 4
Rapid City (c.h.), S. Dak., s.c.'95, 1,787 . 27 A 2
Rapid Cr., S. Dak. . 27 B 3
Rapides, La. . 45 D 4
Rapides (Co.), La., 27,642 . 45 D 4
Rapid R., Minn. . 25 C 1
Rapid River, Mich., a475 . 22 H 6
Rapids, Idaho . 50 E 7
Rapids, Ky. . 40 D 7
Rapids, Mont. . 49 G 4
Rapids, N. Y., a200 . 13 E 5
Rapids, O., a200 . 17 H 2
Rapids City, Ill., 288 . 20 E 2
Raphaville, Mich. . 23 K 5
Rapp, Wis. . 24 E 7
Rappahannock (Co.), Va., 8,678 . 34 G 3
Rappahannock R., Va. . 34 H 4
Rappsburg, O., a250 . 18 F 7
Raquette L., N. Y. . 12 N 4
Raquette Lake, N. Y., a150 . 12 N 4
Raquette R., N. Y. . 12 N 2
Rarden, O., 206 . 18 D 7
Rardin, Ill. . 21 J 6
Raritan, Ill., a500 . 20 D 4
Raritan, N. J., s.c.'95, 2,693 . 14 F 3
Raritan Bay, N. J. . 14 H 4
Raritan R., N. J. . 14 G 3
Rasar, Tenn. . 41 O 3
Rasselas, Pa., a200 . 16 E 3
Rat, Ala. . 42 D 7
Ratcliff, La. . 45 G 5
Ratcliff, Tex. . 46 M 6
Rathbone, Mo. . 31 J 8
Rathbone, N. Y., a450 . 13 H 7
Rathbone, Okla., a175 . 48 D 3
Rathbun, Ia., a300 . 28 G 6
Rathburn Sta., Tenn. . 41 L 4
Rathdrum (c.h.), Idaho, 218 . 50 C 2
Rathmel, Pa., a300 . 16 E 4
Rat I., Alaska . 58 R 9
Rat Is., Alaska . 58 Q 9
Rat L., Wash. . 51 F 1
Ratliff, Miss. . 43 G 2
Ratna, Ia. . 28 F 1
Raton, N. Mex., 1,255 . 55 L 2
Raton Hills, Col. . 53 J 8
Raton Mts., Col. . 53 K 8
Rattan, La. . 45 C 4
Rattigan, Pa. . 16 C 5
Rattlesnake Cr., Oreg. . 52 G 3

Rattlesnake Cr., Oreg. ..... 52 H 4
Rattlesnake Hills, Wash. ..... 51 F 3
Rattlesnake I., O. ..... 17 E 1
Rattlesnake I., N. Y. ..... 13 B 5
Rattlesnake Knob, O. ..... 18 E 6
Rattlesnake Mt., N. Y. ..... 12 P 3
Rattlesnake Range, Wyo. ..... 50 M 7
Rattlesnake Shoal Lightship, S. C. ..... 37 J 6
Rat Root Creek, W. Fork of, Minn. ..... 25 D 1
Rat Root L., Minn. ..... 25 D 1
Ratzel Mts., Alaska ..... 58 R 4
Raub, Ind., a150 ..... 19 B 3
Raubs Sta., Ind. ..... 19 C 4
Raubsville, Pa., a275 ..... 15 M 5
Rauchtown, Pa. ..... 15 H 4
Rauschs, Pa. ..... 15 L 5
Ranville, S. Dak. ..... 27 G 2
Ravalli, Mont., a100 ..... 49 B 2
Ravalli (Co.), Mont. ..... 49 B 4
Ravanna, Kan., a100 ..... 32 B 3
Ravanna, Mo., 348 ..... 30 F 4
Raven, Ky. ..... 40 L 6
Ravena, N. Y., a900 ..... 12 P 7
Ravenden, Ark. ..... 44 K 2
Ravenden Springs, Ark. ..... 44 K 2
Ravenels, S. C. ..... 37 H 6
Ravenna, Cal. ..... 57 G 8
Ravenna, Mich., a300 ..... 23 J 11
Ravenna, Neb., 628 ..... 29 E 2
Ravenna (c.h.), O., 3,417 ..... 17 H 2
Ravenna, Tex., 237 ..... 46 L 4
Raven Park, Col. ..... 53 A 2
Raven Ridge, Col. ..... 53 A 2
Ravenrock, W. Va., a150 ..... 35 D 2
Raven Run, Pa., a650 ..... 15 K 5
Ravens, N. C. ..... 36 C 3
Ravens Eye, W. Va. ..... 35 E 4
Ravenswood, Ill. ..... 21 C 8
Ravenswood, Nev. ..... 54 F 3
Ravenswood, W. Va., 817 ..... 35 C 3
Raventon, N. Mex. ..... 55 K 5
Ravenwood, Mo., a100 ..... 30 C 4
Ravia, Ind. Ty. ..... 48 J 6
Ravine, Pa., a150 ..... 15 K 5
Ravinia, Ill. ..... 20 K 1
Raw Hide Butte, Wyo. ..... 50 P 7
Rawley Springs, Va. ..... 34 E 3
Rawlings, Md., a100 ..... 33 C 2
Rawlins (Co.), Kan., s.c.'95, 5,702 ..... 32 A 2
Rawlins (c.h.), Wyo., 2,235 ..... 50 M 8
Rawndale, O., a350 ..... 18 F 6
Raworth, Miss. ..... 43 E 6
Rawson, Conn. ..... 10 G 2
Rawson, N. Y. ..... 13 F 7
Rawson, O., 458 ..... 17 C 3
Rawsonville, Vt. ..... 7 C 10
Ray, Ala. ..... 42 B 9
Ray, Ill., a150 ..... 20 D 5
Ray, Ind., a100 ..... 19 G 1
Ray, Kan. ..... 32 D 3
Ray, Ky. ..... 40 C 7
Ray (Co.), Mo., 24,215 ..... 30 D 6
Ray, Neb. ..... 29 F 1
Ray, N. Dak. ..... 26 A 1
Ray, O., a200 ..... 18 E 6
Rayado, N. Mex. ..... 55 L 2
Raybrook, N. Y. ..... 12 O 3
Ray Center, Mich., a125 ..... 23 Q 12
Rayle, Ga. ..... 38 F 4
Raymer, Col. ..... 53 L 1
Raymertown, N. Y., a175 ..... 12 P 6
Raymilton, Pa., a125 ..... 16 C 4
Raymond, Cal., a350 ..... 56 F 5
Raymond, Col. ..... 53 B 7
Raymond, Fla. ..... 39 N 6
Raymond, Idaho ..... 50 D 4
Raymond, Ill., 841 ..... 21 F 7
Raymond, Ia., a200 ..... 28 J 3
Raymond, Kan., a225 ..... 32 D 3
Raymond, Me. (town), 927 ..... 6 B 8
Raymond, Minn., a100 ..... 25 B 4
Raymond (c.h.), Miss., 1,500 ..... 43 D 6
Raymond, Mont. ..... 49 D 1
Raymond, Neb., a250 ..... 29 H 3
Raymond, N. H. (town), 1,131. ..... 7 K 10
Raymond, N. Y., a150 ..... 13 E 5
Raymond, O., a275 ..... 17 C 4
Raymond, Okla. ..... 48 D 3
Raymond, S. C. ..... 37 G 4
Raymond, S. Dak., a100 ..... 27 G 2
Raymond, Wis., a100 ..... 24 K 9
Raymond City, W. Va., a275 ..... 35 C 4
Raymond Peak, Cal. ..... 57 L 6
Raymonds, Pa., a100 ..... 16 G 3
Raymonds Kill Cr., Pa. ..... 15 N 4
Raymond Sta., Cal. ..... 57 D 9
Raymondville, N. Y., a250 ..... 12 N 2
Raymore, Mo., a300 ..... 30 D 7
Raymore Jc., Mo. ..... 31 C 7
Rayne, La., 569 ..... 45 E 6
Rayner (c.h.), Tex., 284 ..... 47 G 4
Raynham, Mass. (town), s.c.'95, 1,518 ..... 9 D 5
Raynham, Mass. (vil.), s.c.'95, 159 ..... 9 D 5
Raynham Sta., Mass. ..... 9 D 5
Raynold Pass, Mont. ..... 49 E 5
Raynor, Va. ..... 34 K 7
Ray Pond, Vt. ..... 7 C 11
Rays Cr., Cal. ..... 57 G 8
Rays Hill, Pa., a250 ..... 16 F 7
Rays Mills, Ga. ..... 38 E 9
Raysors Mill, S. C., a100 ..... 37 G 6
Rays Peak, Cal. ..... 57 F 8
Raystown R., Br. of, Pa. ..... 16 F 6
Raysville, Ga. ..... 38 G 4
Raysville, Ind., a350 ..... 19 E 5
Raysville, Ind. Ty. ..... 48 J 6
Raysville Sta., O. ..... 18 E 6
Rayville, Kan. ..... 32 C 2
Rayville (c.h.), La., 366 ..... 45 F 1
Rayville, Mo., a200 ..... 30 D 6
Rayville, N. Y., a250 ..... 12 P 7
Raywick, Ky., a175 ..... 40 F 5
Raywood, N. C. ..... 36 H 4
Raywood, Tex. ..... 46 N 7
Razor Pack Divide, Alaska ..... 58 Q 1
Rea, Mc., a180 ..... 30 C 4
Read, N. Y. ..... 12 L 7
Readburn, N. Y., a400 ..... 12 M 7
Reader, Ill. ..... 21 E 7
Reader, W. Va. ..... 35 E 1
Readfield, Me. (town), 1,176. ..... 6 D 7
Readfield, Wis. ..... 24 J 6
Reading, Ill. ..... 20 H 3
Reading, Kan., s.c.'95, 296. ..... 32 F 3
Reading, Mass. (town), s.c.'95, 4,717 ..... 9 D 2
Reading, Mass. (vil.), s.c.'95, 4,717 ..... 9 D 2
Reading, Mich., a1,000 ..... 23 M 14
Reading, Mo. ..... 30 K 6
Reading, O., a3,000 ..... 18 B 6
Reading (c.h.), Pa. '90, 58,661; '97, a85,000 ..... 15 L 6
Reading, Vt. (town), 749 ..... 7 D 8
Reading Center, N. Y., a125. ..... 13 J 7
Reading Highlands, Mass. ..... 9 D 2
Readington, N. J., a300 ..... 14 F 3
Readmond, Mich. ..... 23 L 6
Readsboro, Vt. (town), 910 ..... 7 C 11
Readsboro Falls, Vt. ..... 7 B 11
Reads Cr., Cal. ..... 56 C 2
Readstown, Wis., a104 ..... 24 E 8
Readsville, Mo. ..... 30 J 7
Reads Wharf, Va., a100 ..... 34 M 5
Readville, Mass. (vil.), s.c.'95, 1,338 ..... 9 D 4
Ready, Ky. ..... 40 D 6
Reagan, Ind. Ty. ..... 48 J 6
Reagan, Tenn. ..... 41 E 4
Reagan, Tenn. ..... 41 M 3
Reagan, Tex., 298 ..... 46 L 6
Realitos, Tex., a200 ..... 46 J 10
Reams Sta., Va. ..... 34 J 6
Reamstown, Pa., 539 ..... 15 K 6
Reamsville, Kan. ..... 32 D 2
Reardan, Wash., a200 ..... 51 H 2
Reasnor, Ia., a125 ..... 28 G 4
Reanville, N. J., a300 ..... 14 E 4
Rebellion Road, S. C. ..... 37 D 6
Rebersburg, Pa., a500 ..... 15 H 5
Reck, Ind. Ty. ..... 48 H 6
Reckord, Md., a150 ..... 33 K 2
Record, N. C. ..... 36 N 6
Recovery, Ga. ..... 38 B 10
Recovery, O. (see Fort Recovery) ..... 17 A 4
Rector, Ark., a550 ..... 44 M 2
Rectortown, Va., a200 ..... 34 H 3
Redallia, N. C. ..... 36 P 4
Redan, Ga. ..... 38 C 4
Red and White Mts., Col. ..... 53 E 3
Redapple, Ala. ..... 42 E 2
Redash, Ky. ..... 40 H 7
Redbank, Mo. ..... 31 G 11
Redbank, N. J., s.c.'95, 4,888. ..... 14 H 4
Redbank, N. Y. ..... 11 O 15
Redbank, O. ..... 18 D 8
Redbank, Pa. ..... 16 D 5
Redbank, Wyo. ..... 50 M 6
Red Bank Cr., N. Dak. ..... 26 A 1
Red Bank Cr., Pa. ..... 16 D 4
Redbanks, Miss. ..... 43 E 1
Redbay, Ala. ..... 42 A 2
Redbay, Fla. ..... 39 E 1
Redbeach, Me., a400 ..... 6 J 5
Red Bird, Mo. ..... 31 J 8
Redbird, W. Va. ..... 35 D 5
Red Bluff (c.h.), Cal., 2,608. ..... 56 C 2
Redbluff, Ga., a300 ..... 38 F 7
Redbluff, Mont. ..... 49 E 4
Red Bluff N. Mex. ..... 55 L 6
Red Bluff, Tex. ..... 47 C 2
Red Bluff Cr., Ga. ..... 38 F 9
Red Boiling Springs, Tenn., a125 ..... 41 K 1
Redbridge, Mo. ..... 31 C 7
Redbud, Ga., a100 ..... 38 B 2
Redbud, Ill., 1,176 ..... 21 E 9
Redbush, Ky. ..... 40 L 5
Red Butte, Ariz. ..... 55 C 3
Red Butte, Mont. ..... 49 D 5
Red Butte, Mont. ..... 49 H 3
Red Butte, N. Dak. ..... 26 A 3
Red Butte, S. Dak. ..... 27 E 3
Red Butte, Utah ..... 54 C 6
Red Butte, Wyo. ..... 50 K 5
Red Cañon, Utah ..... 54 N 2
Redeanoa, Wyo. ..... 50 J 8
Red Cedar, Wis. ..... 24 C 5
Red Cedar Jc., Wis. ..... 24 C 5
Red Cedar L., Wis. ..... 24 C 3
Red Cedar R., Ia. ..... 28 L 4
Red Cedar R., Wis. ..... 24 C 4
Redelay, Ga. ..... 38 B 2
Redcliffe (c.h.), Col., 383 ..... 53 F 3
Red Cliff Ind. Res., Wis. ..... 24 E 1
Redcloud, Ind. ..... 19 A 8
Red Cloud (c.h.), Neb., 1,839. ..... 29 F 3
Red Clover, Cal. ..... 56 E 3
Redclyffe, Pa. ..... 16 D 4
Red Cr., Ga. ..... 38 E 8
Red Creek, N. Y. ..... 13 G 5
Redcreek, N. Y., 492 ..... 13 J 5
Redcreek, W. Va. ..... 35 H 3
Red Creek, Wyo. ..... 50 K 2
Red Deer L., Neb. ..... 29 D 1
Redden, Del. ..... 33 N 4
Red Desert, Wyo. ..... 50 L 8
Red Desert, Wyo. (place). ..... 50 L 8
Red Desert Basin, Wyo. ..... 50 L 8
Reddick, Fla., a300 ..... 39 M 4
Reddick, Ill., a275 ..... 20 J 3
Reddie Pt., Fla. ..... 39 H 5
Reddies River, N. C. ..... 36 G 2
Redding, Ala., 474 ..... 42 D 4
Redding (c.h.), Cal., 1,821. ..... 56 C 2
Redding, Conn. (place), a600, (town), 1,546 ..... 10 B 4
Redding, Ia., s.c.'95, 289 ..... 28 E 6
Redding Ridge, Conn., a350. ..... 10 B 4
Redding Sta., Conn. ..... 10 B 4
Reddington, Ind., a100 ..... 19 E 6
Red Eye R., Minn. ..... 25 B 3
Red Falls, N. Y., a100 ..... 11 R 8
Redfern, S. Dak., a225 ..... 27 A 2
Redfield, Ark., 400 ..... 44 H 6
Redfield, Ia., s.c.'95, 471 ..... 28 E 4
Redfield, Kan., a165 ..... 32 H 4
Redfield, O., a325 ..... 18 F 5
Redfield (c.h.), S. Dak., s.c.'95, 900 ..... 27 F 2
Redford, Mich., a200 ..... 23 P 13
Redford, Mo. ..... 31 L 10
Redford, N. Y., a125 ..... 12 P 2
Red Fork, Ark ..... 44 K 7
Redfork, Ind. Ty., a100 ..... 48 L 2
Red Fork, Kan. ..... 32 C 4
Red Fork, Wyo. ..... 50 N 6
Red Gorge, Col. ..... 53 E 3
Redhaw, O., a125 ..... 17 F 3
Redhill, Ala., a100 ..... 42 E 2
Red Hill, Ky. ..... 40 E 5
Redhill, Pa., a225 ..... 15 M 6
Redhill, S. C. ..... 37 J 2
Redhill, Tex. ..... 46 N 4
Redhill, Va. ..... 34 F 5
Red Hills, Okla. ..... 48 E 1
Red Hills, Okla. ..... 48 F 3
Red Hook, N. Y. ..... 11 P 14
Redhook, N. Y., 935 ..... 12 P 8
Red Horse Cr., Okla. ..... 48 D 1
Redhouse, N. Y. a500 ..... 13 E 7
Redhouse, Tenn. ..... 41 O 2
Redhouse, Va. ..... 34 F 6
Red House Cr., Md. ..... 33 G 5
Redhouse Shoals, W. Va., a175 ..... 35 C 3
Redington, Ariz. ..... 55 E 6
Redington, Neb. ..... 29 A 2
Redington, Pa., a250 ..... 15 M 5
Redington Mills, Me. ..... 6 B 6
Red Jacket, Mich., 3,073 ..... 22 D 3
Redkey, Ind., 922 ..... 19 F 4
Redknob, W. Va. ..... 35 C 3
Red L., Ariz. ..... 55 B 3
Red L., Lower, Minn. ..... 25 B 2
Red L., Upper, Minn. ..... 25 C 1
Red L., S. Dak. ..... 27 E 3
Redlake, Minn. ..... 25 C 2
Red Lake (Co.), Minn. ..... 25 A 1
Red Lake, S. Dak. (place). ..... 27 E 3
Redlake Falls (c.h.), Minn., s.c.'95, 1,002 ..... 25 A 2
Red Lake Ind. Res., Minn. ..... 25 B 1
Red Lake R., Minn. ..... 25 A 2
Redland, Ind. Ty., a100 ..... 48 N 4
Redland, La. ..... 45 B 1
Redland, Miss. ..... 43 G 2
Redland, Pa., a150 ..... 15 H 7
Redlands, Cal., 1,904 ..... 57 H 8
Redlevel, Ala., a125 ..... 42 D 8
Redlevel, Ga. ..... 38 E 6
Redlick, Ky. ..... 40 E 7
Redlick, Miss. ..... 43 C 7
Red Lion, Col. ..... 53 N 1
Red Lion, Del., a100 ..... 33 N 2
Redlion, N. J. ..... 14 F 6
Redlion, O., a650 ..... 18 B 5
Red Lion, Pa., 524 ..... 15 J 7
Red Lodge (c.h.), Mont., 624. ..... 49 G 4
Red Lodge Cr., Mont. ..... 49 G 4
Redman, Mich. ..... 23 Q 10
Redman Mills, Pa. ..... 16 F 1
Red Mesa, Ariz. ..... 55 C 3
Redmon, Ill., a100 ..... 21 K 6
Redmond, S. C. ..... 37 C 2
Redmond, Utah, a225 ..... 54 L 4
Redmond, Wash., a125 ..... 51 C 2
Redmondville, Miss. ..... 43 D 5
Redmoon, Okla ..... 48 C 3
Redmountain, N. C., a100. ..... 36 M 2
Red Mts., Wyo. ..... 50 N 4
Red Mt., Alaska ..... 58 M 3
Red Mt., Col. ..... 53 F 3
Red Mt., N. Mex. ..... 55 H 6
Redmud, W. Va. ..... 35 B 3
Red Narrows, Utah ..... 54 L 2
Redoak, Ga. ..... 38 B 4
Redoak (c.h.), Ia., s.c.'95, 4,224 ..... 28 C 5
Redoak, Ill. ..... 20 F 1
Redoak, Ind. Ty., a125 ..... 48 M 5
Redoak, Mich. ..... 23 N 8
Redoak, Mo. ..... 31 D 10
Red Oak, O., a150 ..... 18 C 7
Redoak, Tenn. ..... 41 H 4
Red Oak, Tex., a200 ..... 46 L 5
Red Oak Cr., Ga. ..... 38 B 5
Red Oak Cr., Ind. Ty. ..... 48 G 6
Redondo, Cal., a1,200 ..... 57 G 9
Redondo, Cal. (on local map). ..... 57 D 9
Red or Canadian R., N. Mex. ..... 55 M 3
Redoubt Cr., Okla. ..... 48 C 1
Redoubt Kolmakof, Alaska ..... 58 K 6
Redoubt Volcano, Alaska ..... 58 O 6
Red Owl Cr., S. Dak. ..... 27 B 2
Red Peak, Cal. ..... 57 E 6
Red Peak, Cal. ..... 57 L 6
Redpoint, Mo. ..... 31 K 9
Redpoint, Okla. ..... 48 D 7
Red R., La. ..... 45 F 4
Red R., Minn. ..... 25 A 3
Red R., Miss. ..... 43 F 9
Red R., Okla. ..... 48 D 6
Red R., N. Fork of, Okla. ..... 48 D 4
Red R., N. Fork of, Tex. ..... 47 G 2
Redriver, Ariz. ..... 55 K 2
Red River, Ark. ..... 44 E 8
Red River (Co.), La., 11,318. ..... 45 C 2
Red River, O. ..... 17 B 4
Red River (Co.), Tex., 21,452. ..... 46 M 4
Red River Landing, La., a250. ..... 45 F 5
Red River of the North, Minn. ..... 25 A 2
Red River of the North, N. Dak. ..... 26 H 2
Redrock, Ariz. ..... 55 K 2
Redrock, Ark. ..... 44 F 3
Red Rock, Cal. ..... 56 E 2
Red Rock, Cal. ..... 56 J 2
Redrock, Mich., a200 ..... 22 E 3
Red Rock, Mont. ..... 49 D 3
Redrock, Mont. ..... 49 D 5
Redrock, N. Mex., a250 ..... 55 G 6
Redrock, N. Y., a150. ..... 12 P 7
Redrock, Okla., a100 ..... 48 H 2
Redrock, Tex., a150 ..... 46 K 8
Redrock, Wis. ..... 24 F 9
Red Rock Coulee, Mont. ..... 49 G 1
Red Rock Cr., Okla. ..... 48 H 2
Red Rock L., Mont. ..... 49 E 5
Red Rock Sta., Col. ..... 53 B 7
Redruth, Mich. ..... 22 E 4
Redshoals, N. C. ..... 36 J 2
Red Springs, N. C., a500 ..... 36 L 5
Redstar, Miss. ..... 43 C 7
Redstar, W. Va., a125 ..... 35 D 5
Redstone, N. H. ..... 7 K 6
Redstone, S. Dak. ..... 27 G 3
Red Stone Cr., Pa. ..... 16 C 6
Red Stone Cr., S. Dak. ..... 27 G 3
Redstone Jc., Pa. ..... 16 C 7
Red Store, Ark. ..... 44 L 6
Red Sulphur Springs, W. Va. ..... 35 E 5
Red Table Mt., Col. ..... 53 E 4
Red Valley, N. J. ..... 14 G 5
Redwater, Tex., a100 ..... 46 N 4
Red Water Cr., Mont. ..... 49 L 2
Red Water Cr., S. Dak. ..... 27 A 2
Redwillow (Co.), Neb., 8,837 ..... 29 D 3
Red Willow Cr., Col. ..... 53 O 2
Red Willow Cr., Neb. ..... 29 D 3
Red Willow L., N. Dak. ..... 26 F 2
Redwing, Kan. ..... 32 D 3
Red Wing (c.h.), Minn., s.c.'95, 7,685 ..... 25 E 5
Redwood (Co.), Minn., s.c.'95, 13,533 ..... 25 B 5
Redwood, Miss. ..... 43 C 6
Redwood, N. Y., a650 ..... 12 L 3
Redwood, Va. ..... 34 D 6
Redwood City (c.h.), Cal., 1,572 ..... 56 C 5
Redwood City Cr., Cal. ..... 56 K 4
Redwood Cr., Cal. ..... 56 B 1
Redwood Falls (c.h.), Minn., s.c.'95, 1,589 ..... 25 B 5
Redwood R., Minn. ..... 25 B 5
Reece, Kan., a175 ..... 32 F 4
Reed, Okla. ..... 48 C 5
Reed, Pa. ..... 16 C 4
Reedbrake, Ala. ..... 42 E 2
Reed City, Mich., 1,776 ..... 23 K 10
Reedcreek, Ga. ..... 38 F 3
Reeder Mills, Ia. ..... 28 B 4
Reeders Mill, Ala. ..... 42 F 7
Reeders Store, S. C. ..... 37 F 4
Reed I., Fla. ..... 39 J 6
Reed Island, Va., ... 34 B 7
Reedley, Cal., a400 ..... 57 F 6
Reed Plantation, Me., 203 ..... 6 G 4
Reedpoint, Mont. ..... 49 G 4
Reeds, Mich. ..... 23 K 11
Reeds, Minn., s.c.'95, 449. ..... 25 E 5
Reeds, Mo., a200 ..... 31 D 10
Reeds Bay, N. J. ..... 14 G 8
Reedsburg, O., a250 ..... 17 F 3
Reedsburg, Wis., s.c.'95, 2,116. ..... 24 G 7
Reeds Corners, Wis. ..... 24 J 7
Reeds Creek, Ark. ..... 44 J 3
Reeds Ferry, N. H. ..... 7 H 11
Reeds Gap, Pa., a250 ..... 16 G 6
Reedsgrove, Md. ..... 33 M 5
Reeds Landing Sta., Minn. ..... 25 E 5
Reeds Mill, Me. ..... 6 C 6
Reedsville, Kan. ..... 32 F 2
Reedsville, O., a300 ..... 18 G 6
Reedsville, Pa., a800 ..... 15 G 5
Reedsville, W. Va. ..... 35 G 1
Reedsville, Wis., s.c.'95, 536. ..... 24 K 6
Reedville, Ark. ..... 44 J 7
Reedville, Va., a100 ..... 34 L 5
Reedville Sta., Ind. ..... 19 F 5
Reedy, Va. ..... 34 G 7
Reedy, W. Va., a200 ..... 35 D 3
Reedycreek, S. C. ..... 37 K 3
Reedy I., Del. ..... 33 N 2
Reedyripple, W. Va., a100 ..... 35 C 2
Reedy River Factory, S. C., a475 ..... 37 D 2
Reedy Springs, Ga. ..... 38 F 7
Reedyville, Ky. ..... 40 C 6
Reedyville, W. Va. ..... 35 D 3
Ree Heights, S. Dak. ..... 27 E 2
Reelfoot, Tenn., a200 ..... 41 C 2
Reelfoot L., Tenn. ..... 41 C 2
Reels, Ia. ..... 28 B 5
Reelsville, Ind., a200 ..... 19 C 5
Reepsville, N. C. ..... 36 G 3
Reese, Mich., a400 ..... 23 O 11
Reese Mill, Ind., a150 ..... 19 D 4
Reese R. Nev. ..... 54 E 2
Reeses, O., a100 ..... 18 E 5
Reesesville, Wis., s.c.'95, 396 .. 24 J 8
Rees Peak, Wyo. ..... 50 O 7
Reesus L., Wis. ..... 24 E 10

Reesville, O., a300 18 C 6
Reeve, Ind. 19 C 7
Reeves (Co.), Tex., 1,247 47 D 6
Reeves Hill, Mass. 9 C 3
Reeves Sta., Ga. 38 A 3
Reevesville, S. C., 109 37 G 5
Reform, Ala. 12 B 4
Reform, Miss. 43 F 4
Reform, Mo. 30 J 7
Refuge, Miss 43 B 4
Refuge, N. C. 36 L 5
Refugio (Co.), Tex., 1,239 46 K 9
Refugio (c.h.), Tex., a550 46 K 9
Reganton, Miss. 43 C 6
Regency, Tex. 46 J 6
Reger, Mo. 30 F 4
Regina, Ky., a175 40 M 6
Regina, La. 45 G 6
Regina, Mo. 31 L 8
Register, Fla. 39 K 3
Register Rock, Cal. 56 K 5
Rego, Ind., a200 19 D 7
Regret, Tenn. 41 M 3
Rehoboth, Md. 33 N 6
Rehoboth, Ala., a125 42 C 6
Rehoboth, Del., a250 33 O 4
Rehoboth, Mass. (town), s.c.'95, 1,810 9 C 5
Rehoboth, Mass. (vil.), s.c.'95, 1,810 9 C 5
Rehoboth, N. C. 36 P 2
Rehoboth, O., a325 18 F 5
Rehoboth Bay, Del. 33 O 5
Rehrersburg, Pa., a425 15 K 6
Reichert, Ind Ty., a175 48 N 5
Reid, Miss. 43 F 2
Reid, S. C. 37 D 2
Reidsburg, Pa., a200 16 D 4
Reidsfield, Ga. 38 E 8
Reidsville (c.h.), Ga., a300 38 G 7
Reidsville, N. C., 2,969 36 K 2
Reidville, S. C., 156 37 D 2
Reiff, Cal. 56 C 4
Reiffsburg, Ind., a100 19 F 3
Reiley, O., a225 18 A 6
Reln, Tenn. 41 C 3
Relnbeck, Ia., s.c.'95, 1,174 28 H 3
Relnersville, O., a175 18 G 5
Relnholds Sta., Pa., a300 15 K 6
Relsor, La. 45 B 2
Relssing, Pa. 16 B 6
Relsterstown, Md., a960 33 J 2
Relay, N. Y. 12 N 7
Relay Sta., Md., 419 33 E 6
Relfe, Mo. 31 J 9
Reliance, Md. 33 M 5
Reliance, Tenn. 41 N 4
Reliance, Va. 24 G 3
Relief, Ky. 40 K 5
Relief, La. 45 C 1
Relief, Wash. 51 F 3
Rembert, S. C. 37 G 3
Remington, Fla. 39 N 2
Remington, Ind., 940 19 B 3
Remington, O., a125 18 D 8
Remington, Va., a100 34 H 3
Remington Mt., Mass. 8 C 3
Remlap, Ala. 42 D 3
Remote, Oreg. 52 B 3
Removal, W. Va. 35 F 3
Rempel, O. 18 F 7
Remsen, Ia., s.c.'95, 724 28 B 2
Remsen, N. Y., 358 12 M 5
Remsenburg, N. Y., a200 11 R 10
Remsons Corners, O., a100 17 G 2
Remus, Mich., a300 23 L 10
Remus, Miss. 43 F 5
Remus, Okla. 48 J 4
Remy, Ind. Ty. 48 N 4
Rena, Wash. 51 B 1
Rena, W. Va. 35 B 4
Renaker, Ky. 10 H 4
Renault, Ill., a275 21 E 9
Rendalia, Ala. 42 E 4
Rendham, Pa., a200 15 L 4
Rendville, O., 859 18 F 5
Renegar, Tenn. 41 H 4
Renfrew, Mass. (vil.), s.c.'95, 1,461 8 B 2
Renfrew, Pa., a300 16 C 5
Renfroe, Ala., 202 42 E 4
Renfroes, Ga. 38 B 7
Renfrow, Okla. 48 G 1
Renick, Mo., 437 30 H 6
Renicks Valley, W. Va. 35 F 4
Reniff, N. Y., a150 13 J 7
Renno, S. C. 37 E 3
Reno, Col. 53 H 6
Reno, Ill., a175 21 F 8
Reno, Ind., a100 19 C 5
Reno, Ia. 28 D 5
Reno, Kan. 32 G 2
Reno (Co.), Kan., s.c.'95, 26,492 32 D 4
Reno, Minn., a100 25 F 6
Reno, L., Minn. 25 B 4
Reno, Mo. 31 F 11
Reno (c.h.), Nev., a6,000 54 C 3
Reno, Pa., a375 16 C 4
Reno City, Okla., 234 48 G 3
Renos Battlefield, Mont. 49 J 4
Reno Sta., Neb. 29 B 1
Renovo, Pa., 4,154 16 G 4
Rensselaer (c.h.), Ind., 1,455 19 B 3
Rensselaer, Mo. 30 J 5
Rensselaer (Co.), N. Y., 124,511 12 P 6
Rensselaer Falls, N. Y., a475 12 M 2
Rensselaerville, N. Y., a100 12 O 6
Renston, N. C. 36 O 3
Rentchler, Ill., a100 21 F 9
Renton, Wash., 406 51 C 2
Renville, Minn., s.c.'95, 720 25 B 5
Renville (Co.), Minn., s.c.'95, 21,818 25 B 5
Renwick, Ia., s.c.'95, 756 28 F 2
Rep, Ala., a150 42 D 1
Replete, W. Va. 35 F 3
Repose, N. C. 36 O 4
Represa, Cal., a100 56 D 4
Repton, Ala. 42 C 8
Repton, Ky. 40 A 6
Repton, Va. 34 F 5
Republic, Ia. 28 J 2
Republic, Kan., s.c.'95, 206 32 E 2
Republic (Co.), Kan., s.c.'95, 16,676 32 E 2
Republic, Mich., a2,500 22 E 5
Republic, Minn. 25 D 4
Republic, Mo., 381 31 E 10
Republic, N. C. 36 H 2
Republic, O., 584 17 E 2
Republican, Ky. 40 L 6
Republican, S. Dak. 27 H 3
Republican City, Neb., 428 29 E 3
Republican Grove, Va. 34 E 7
Republican Jc., Neb. 29 E 3
Republican R., Kan. 32 A 2
Republican R., Neb. 29 D 3
Requa, Cal. 56 A 1
Resaca, Ga., 197 38 B 2
Resaca, N. C. 36 O 4
Resaca, O. 17 D 4
Resene, Mich 23 P 10
Resene, Neb. 29 H 2
Reseneville, Ala. 42 A 7
Resesburg, Wis. 24 E 5
Reserve, Ala. 42 B 1
Reserve, Ind. 19 E 3
Reserve, Kan., a100 32 G 2
Reserve, N. Y. 13 E 6
Reserve (Tp.), Pa. 16 F 1
Reserve, Wis., a400 24 D 3
Reservoir (lake), Col. 53 L 4
Reservoir, N. Y. 12 M 6
Reservoir Pond, Mass. 9 D 4
Resolis, Col. 53 L 4
Resort, N. Y., a100 13 J 5
Rest, Miss. 43 F 5
Rest, Neb. 29 E 2
Rest, Wis. 24 D 7
Reston, Oreg. 52 B 3
Result, N. Y., a200 12 P 7
Retreat, Ga. 38 F 10
Retreat, S. C. 37 B 2
Retreat, Tex., a100 46 M 7
Retreat, Wis. 24 D 8
Retro, Tenn. 41 L 4
Retsof, N. Y., a775 13 G 6
Rett, Ga. 38 B 4
Return, Va. 34 J 4
Return Cr., Cal 57 L 5
Reuben, Ala. 42 B 4
Reusens, Va., 361 34 E 6
Reveille, Nev. 54 F 4
Reveille Range, Nev. 54 F 5
Revere, Mass. (town), s.c.'95, 7,423 9 D 3
Revere, Mass. (village), s.c.'95, 7,423 9 D 3
Revere, Utah 54 B 6
Revere Beach, Mass. 9 E 3
Reverie, Tenn. 41 B 4
Reverse, Idaho. 50 D 6
Revillagigedo I., Alaska 58 Y 9
Revillo, S. Dak., a175 27 H 2
Revive, Miss. 43 E 5
Rew, Pa., a250 16 E 3
Rewey, Wis. 24 F 9
Rex, Cal. 57 D 6
Rex, Miss. 43 B 3
Rexburg, Idaho, a600 50 H 6
Rexburg, Va. 34 K 5
Rexford, Kan., a100 32 B 2
Rexford, Mich. 22 M 5
Rexford Flats, N. Y., a150 12 P 6
Rexville, Ind., a150 19 F 7
Rexville, N. Y., a250 13 G 7
Reymert, Ariz., 254 55 D 5
Reyno, Ark., a100 44 L 2
Reynold Pass, Idaho. 50 H 5
Reynolds, Ala., a100 42 F 6
Reynolds, Ark. 44 F 8
Reynolds, Ga., 283 38 C 6
Reynolds, Idaho 50 C 6
Reynolds, Ill., a300 20 D 3
Reynolds, Ind., 348 19 C 3
Reynolds, Miss. 43 E 2
Reynolds, Mo. 31 F 9
Reynolds (Co.), Mo., 6,803 31 K 10
Reynolds, Neb., 271 29 G 3
Reynolds, N. Y. 12 P 6
Reynolds, N. Dak., a575 26 G 2
Reynolds, Tex. 47 H 7
Reynolds Bridge, Conn., a300 10 C 3
Reynoldsburg, O., 393 18 E 5
Reynoldson, N. C. 36 Q 1
Reynolds Sta., Ky. 40 C 5
Reynolds Sta., Tenn. 41 H 4
Reynoldston, N. Y. 12 O 2
Reynoldsville, N. Y., a300 13 J 7
Reynoldsville, Pa., 2,789 16 E 4
Reynoldton, Pa., 1,379 16 C 6
Rhea, Ky. 40 C 3
Rhea, Okla 48 D 3
Rhea, Oreg. 52 E 1
Rhea (Co.), Tenn., 12,647 41 M 3
Rhea Springs, Tenn., a350 41 M 3
Rheatown, Tenn., a150 41 Q 2
Rhebus, N. Y., a100 13 H 7
Rhems, S. C. 37 J 4
Rhett L., Cal. 56 D 1
Rhettown, Tenn. (see Rheatown) 41 Q 2
Rhine, Ga. 38 E 8
Rhinebeck, N. Y., 1,649 12 P 8
Rhinebeck, N. Y. (town), 3,367 11 N 9
Rhinebeck, N.Y. (on local map) 11 N 9
Rhinecliff, N. Y., a550 12 P 8
Rhinehart, La. 45 F 3
Rhineland, Mo. 30 K 7
Rhineland, Tex. 46 H 4
Rhinelander (c.h.), Wis., s.c.'95, 4,320 24 H 3
Rhondesville, Va., a150 34 H 4
Rhode I., R. I. 10 K 3
Rhode Island (State), U. S., '90, 345,506 5 M 2
Rhode Island (State), U. S. (large scale map of) 10
Rhodella, Ky. 40 D 4
Rhodella, Tenn. 41 O 2
Rhodes, Ia., a450 28 G 4
Rhodes, Mich., a100 23 N 10
Rhodes, Nev. 54 E 4
Rhodesville, Ga. 38 B 10
Rhome, Tex., a400 46 K 4
Rhone, Col. 53 A 4
Rialto, Cal., a200 57 H 8
Rialto, N. C. 36 M 3
Rialto, O., a125 18 B 6
Rialto, Tenn. 41 B 3
Rias, Ala. 42 B 3
Ribbon Fall, Cal. 56 J 5
Ribbon Fall Cr., Cal. 56 H 4
Ribera, N. Mex. 55 K 3
Rib Falls, Wis. 24 G 5
Riblake, Wis., a375 24 F 4
Rice, Ark. 44 L 2
Rice, Kan. 32 E 2
Rice (Co.), Kan., s.c.'95, 13,367 32 D 3
Rice, Minn., a225 25 C 4
Rice, S. C. 37 C 2
Rice, Tex. 46 L 5
Rice, W. Va. 35 A 4
Riceboro, Ga., a100 38 J 8
Ricecreek, Mich., a200 23 M 13
Rice Depot, Va., a100 34 G 6
Rice Fork, Cal. 56 C 3
Richill, Oreg. 52 B 3
Rice L., Upper, Minn. 25 B 2
Rice L., Minn. 25 B 2
Rice L., Minn. 25 D 3
Rice Lake, Wis., s.c.'95, 3,162 24 C 4
Rice Pt., Wis. 24 B 1
Rice R., Minn. 25 D 3
Rices Landing, Pa., a350 16 B 7
Rice Sta., Ky. 40 J 5
Riceville, Ind., a150 19 C 8
Riceville, Ia., s.c.'95, 742 28 H 1
Riceville, Mont. 49 F 2
Riceville, Pa., 245 16 C 3
Riceville, Tenn., 379 41 M 4
Riceville, Va. 34 E 7
Rich, Idaho 50 G 6
Rich, S. C. 37 E 2
Rich (Co.), Utah, s.c.'95, 1,781 54 L 1
Richards, Ill. 20 H 3
Richards, Ind. 19 B 6
Richards, Mo., a300 31 D 9
Richards, S. Dak. 27 E 2
Richardson, Ga., a200 38 C 4
Richardson, Ky. 40 L 5
Richardson, Miss. 43 E 9
Richardson (Co.), Neb., 17,574 29 J 3
Richardson, N. Mex. 55 K 5
Richardson, N. C. 36 M 5
Richardson, Utah 54 N 4
Richardson, Wash. 51 C 1
Richardson, W. Va. 35 D 3
Richardson, Wis., a250 24 B 4
Richardson L., Me. 6 B 6
Richardsons Bay, Cal. 56 H 2
Richardsons Cr., Ga. 38 P 1
Richardsons Landing, Ky. 40 D 4
Richardsons Peak, Cal 57 K 5
Richardsville, Ky. 40 C 6
Richardsville, Pa. 16 D 4
Richardton, N. Dak., a100 26 B 3
Richboro, Pa., a525 15 M 6
Richburg, Miss. 43 F 8
Richburg, N. Y., 374 13 F 7
Richburg, Okla. 48 H 2
Richburg, S. C., 186 37 F 2
Richelieu, Ky. 40 C 7
Richfield, Ill. 20 C 6
Richfield, Ia. 28 J 2
Richfield (c.h.), Kan., a165 32 A 4
Richfield, Mich., a125 23 P 11
Richfield, N. J., a200 14 A 1
Richfield, N. Y., a300 12 M 6
Richfield, N. C. 36 J 4
Richfield, Pa., a350 15 H 5
Richfield (c.h.), Utah, s.c.'95, 1,817 54 K 4
Richfield, Wis., a500 24 K 8
Richfield Center, O., a125 17 C 1
Richfield Jc., N. Y. 12 M 6
Richfield Springs, N. Y., 1,623 12 N 6
Richford, N. Y., a400 13 K 7
Richford, Vt. (town), 2,196; (village), 1,162 7 D 3
Richford, Wis., a100 24 H 6
Rich Fountain, Mo. 31 J 8
Rich Hill, Mo., 4,008 31 D 8
Rich Hill, O., a175 17 E 4
Rich Inlet, N. C. 36 O 6
Rich L., N. Y. 12 O 4
Richland, Ark. 44 K 7
Richland, Col. 53 E 4
Richland, Fla., a100 39 M 6
Richland, Ga., 457 38 B 7
Richland (Co.), Ill., 15,019 21 J 8
Richland, Ind., a100 19 F 5
Richland, Ia., s.c.'95, 556 28 K 5
Richland, Kan., a200 32 G 3
Richland (Co.), La., 10,230 45 F 2
Richland, Mich., a300 23 K 13
Richland, Miss., a100 43 E 5
Richland, Mo., 553 31 H 9
Richland, Neb., a100 29 G 2
Richland, N. J., a200 14 E 8
Richland, N. Y., a100 12 K 4
Richland (Co.), N. Dak., 10,751 26 H 3
Richland, O., a125 18 E 6
Richland (Co.), O., 38,072 17 E 3
Richland, S. C. 37 B 2
Richland (Co.), S. C., 36,821 37 G 3
Richland, Tex. 46 L 6
Richland (Co.), Wis., s.c.'95, 19,619 24 E 8
Richland Center, Pa. 15 M 6
Richland Center (c.h.), Wis., s.c.'95, 2,041 24 F 8
Richland City, Wis., a200 24 F 8
Richland Jc., Mich. 23 L 13
Richlands, N. C., 198 36 P 5
Richlands, Va., a775 34 D 2
Richlands, W. Va., a100 35 F 5
Richland Springs, Tex., a200 46 J 6
Richland Sta., O. 17 C 4
Richland Sta., Pa., a625 15 K 6
Richlandtown, Pa., a425 15 M 6
Richmond, Ala., a225 42 C 6
Richmond (c.h.), Ark., 307 44 D 7
Richmond (Co.), Ga., 45,194 38 G 5
Richmond, Ill., 415 20 J 1
Richmond (c.h.), Ind., '90, 16,608; '97, a20,000 19 G 5
Richmond, Ia., a300 28 K 5
Richmond, Kan., a200 32 G 3
Richmond (c.h.), Ky., 5,073 40 H 5
Richmond, Me. (town), 3,082 6 D 7
Richmond, Mass. (town), s.c. '95, 701; (village), s.c.'95, 512 8 A 3
Richmond, Mich., 1,074 23 Q 12
Richmond, Miss. 43 E 8
Richmond (c.h.), Mo., 2,895 30 E 6
Richmond, N. H. (town), 476 7 E 11
Richmond, Borough of, N. Y., a60,000 11 O 15
Richmond (Co.), N. Y., 51,693 11 O 10
Richmond (c.h.), N. Y., a275 11 O 10
Richmond, N. C. 36 L 3
Richmond (Co.), N. C., 23,948 36 K 5
Richmond, O., 444 17 J 4
Richmond, Okla. 48 D 2
Richmond, Pa., a250 15 M 5
Richmond (c.h.), Tex., 993 46 M 8
Richmond, Utah, a1,225 54 L 1
Richmond, Vt. (town), 1,115 7 C 5
Richmond (Co.), Va., 7,146 34 K 5
Richmond (c.h. and State capital), Va., '90, 81,388; '97, a100,000 34 J 5
Richmond, Va. (on local map) 34 A 4
Richmond, Wash. 51 C 2
Richmond, Wis. 24 J 9
Richmond Center, O., a125 17 J 1
Richmonddale, O., a325 18 E 6
Richmond Furnace, Mass. (village), s.c.'95, 189 8 A 3
Richmond Furnace, Pa. 16 G 7
Richmond Mills, N. Y., a175 13 G 6
Richmond, Pt., Cal. 56 J 2
Richmond Sta., Minn. 25 C 4
Richmond Valley, N. Y. 11 O 15
Richmondville, Mich., a175 23 Q 10
Richmondville, N. Y., 663 12 N 6
Rich Mountain, W. Va. 35 G 3
Rich Mt., Tenn. 41 O 3
Rich Mt., Va. 34 A 6
Rich Mt., W. Va. 35 F 3
Rich Mt., W. Va. 35 G 3
Rich Patch Mt., Va. 34 D 5
Richpond, Ky., 119 40 D 7
Rich Square, N. C., 643 36 P 2
Richton, Ill., a425 20 K 3
Richvalley, Ind. 19 E 3
Richview, Ill., 405 21 G 9
Richville, Mich., a200 23 O 11
Richville, Mo. 31 H 11
Richville, N. Y., 336 12 M 3
Richville, N. Dak., a125 26 E 3
Richville, O., 101 17 H 3
Richville, Vt., a160 7 A 7
Richville Sta., N. Y. 12 M 3
Richwood, Ga. 38 D 8
Richwood, Ill. 21 G 10
Richwood, Ky. 40 G 3
Richwood, Minn. 25 B 3
Richwood, N. J., a100 14 D 7
Richwood, O., 1,415 17 D 4
Richwood, W. Va. 35 E 4
Richwood, Wis., a200 24 J 8
Richwoods, Mo., a100 31 L 8
Rickardsville, Ia. 28 M 2
Rickayune, Miss. 43 E 9
Ricker Mills, Vt. 7 F 6
Rickertsons Pt., Mass. 9 E 6
Ricketts, Pa., a100 15 K 4
Rickord, Ia. 28 G 3
Rickreall, Oreg. 52 B 2
Rico (c.h.), Col., 1,134 53 B 7
Rico, Ga. 38 B 4
Riddle Cr., Oreg. 52 G 4
Riddles, Oreg., a150 52 B 4
Riddlesburg, Pa., a200 16 F 6
Riddleton, N. J. 14 C 7
Riddleville, Ga., a250 38 F 6
Riddleville, Tex., a150 46 K 8
Ridell, S. C., a125 37 H 5
Rider, Mo., a100 33 F 4
Riders Mills, N. Y., a100 12 P 7

Ridge, Ala. ..... 42 B 3
Ridge, Ind. Ty. ..... 48 L 3
Ridge, Kan. ..... 32 G 4
Ridge, La. ..... 45 E 6
Ridge, Md. ..... 33 K 6
Ridge, Oreg. ..... 52 G 1
Ridge, S. Dak. ..... 27 F 2
Ridge, W. Va. ..... 35 K 2
Ridgebury, Conn., a200 ..... 10 B 4
Ridgebury, N. Y., a300 ..... 11 O 9
Ridgedale, Tenn., 1,254 ..... 41 L 4
Ridgefarm, Ill., 757 ..... 20 K 6
Ridgefield, Conn. (place), a1,675; (town), 2,335 ..... 10 A 4
Ridgefield, Ill., a300 ..... 20 J 1
Ridgefield, N. J., s.c.'95, 518. 14 C 2
Ridgefield (Tp.), N. J. ..... 14 C 1
Ridgefield, Wash., a150 ..... 51 C 4
Ridgefield Park, N. J., s.c.'95, 1,359 ..... 14 C 1
Ridgehill, Mass. (vil.), s.c.'95, 240 ..... 9 E 4
Ridgeland, Ill. ..... 21 B 9
Ridgeland, N. Y. ..... 13 G 5
Ridgeland, S. C. ..... 37 F 6
Ridgeley, Mo. ..... 30 C 6
Ridgely, Ill., 1,007 ..... 20 F 6
Ridgely, Md., 215 ..... 33 M 4
Ridge Mills, N. Y., a200 ..... 12 M 5
Ridgemont, Va. ..... 34 D 6
Ridgepost, Tenn., a100 ..... 41 H 2
Ridgespring, N. C. ..... 36 P 4
Ridgespring, S. C., 390 ..... 37 E 4
Ridge Sta., Ark. ..... 44 L 3
Ridgeville, Ga. ..... 38 H 9
Ridgeville, Ind., 922 ..... 19 F 4
Ridgeville, Md., a100 ..... 33 H 2
Ridgeville, Miss. ..... 43 G 1
Ridgeville, N. C. ..... 36 L 2
Ridgeville, O., a125 ..... 18 B 5
Ridgeville, S. C., 212 ..... 37 H 5
Ridgeville, Tenn. ..... 41 J 4
Ridgeville Corners, O., a375 .. 17 B 2
Ridgeway, Ia., s.c.'95, 260..... 28 J 1
Ridgeway, Kan. ..... 32 G 3
Ridgeway, Mich., a325 ..... 23 O 13
Ridgeway, Mo., 351 ..... 30 E 4
Ridgeway, N. Y., a100 ..... 13 F 5
Ridgeway, N. C., a200 ..... 36 N 2
Ridgeway, O., 321 ..... 17 C 3
Ridgeway, Oreg. ..... 52 E 2
Ridgeway, S. C., 249 ..... 37 G 3
Ridgeway, Tex. ..... 46 M 4
Ridgeway, Va., 236 ..... 34 D 7
Ridgeway, W. Va. ..... 35 K 2
Ridgeway, Wis., a700 ..... 24 G 9
Ridgeway Br. of Toms R., N. J. 14 G 5
Ridgeway Jc., Col. ..... 53 C 6
Ridgewood, N. J., a675 ..... 14 H 2
Ridgway, Col., a300 ..... 53 C 6
Ridgway, Ill., 523 ..... 21 J 10
Ridgway (c.h.), Pa., 1,903 .... 16 E 4
Ridley (Tp.), Pa. ..... 15 L 2
Ridley Park, Pa., a1,000 ..... 15 M 7
Ridott, Ill., a400 ..... 20 G 1
Riege, Neb. ..... 29 D 1
Riegelsville, N. J., a425 ..... 14 D 3
Riegelsville, Pa., a800 ..... 15 M 5
Rienzi, Miss., a200 ..... 43 H 1
Riesel, Tex., a150 ..... 46 L 6
Rifle, Col., a200 ..... 53 C 3
Rifle Cr., Col. ..... 53 C 3
Rifton Glen, N. Y., a500 ..... 12 O 8
Riga, Mich., a200 ..... 23 O 14
Riga, N. Y. ..... 13 G 5
Riga L., Conn. ..... 10 B 1
Rigdon, Ind. ..... 19 E 4
Riggs, Ia. ..... 28 M 4
Riggston, Ill. ..... 21 D 6
Riggsville, Mich., a175 ..... 23 M 6
Riggton, Ga. ..... 38 G 8
Rigbt, Tenn. ..... 41 E 4
Rigolets, La. ..... 45 K 6
Rigolets Pass, La. ..... 45 K 6
Rikers I., N. Y. ..... 11 Q 13
Riley, Ala., a200 ..... 42 C 7
Riley, Ind., a575 ..... 19 B 6
Riley, Kan., a350 ..... 32 F 2
Riley (Co.), Kan., s.c.'95, 12,394 ..... 32 F 2
Riley, Ky., a150 ..... 10 F 5
Riley, N. Mex. ..... 55 H 4
Riley, Okla. ..... 18 D 2
Riley, Oreg. ..... 52 F 3
Riley, Wis. ..... 24 G 8
Riley Center, Mich., a375 ..... 23 Q 12
Rileys, S. C. ..... 37 D 3
Rileysburg, Mo. ..... 30 H 6
Rileyville, Ill. ..... 21 H 10
Rileyville, N. J. ..... 14 E 4
Rileyville, Va. ..... 34 G 3
Rilla, W. Va. ..... 35 D 3
Rillito, Ariz. ..... 55 D 6
Rimer, Pa., a200 ..... 16 C 5
Rimersburg, Pa., 360 ..... 16 D 4
Rimini, Mont., a100 ..... 49 D 3
Rimini, S. C. ..... 37 H 4
Rimmon, W. Va. ..... 35 E 4
Rinard, Ill., a125 ..... 21 J 8
Rincon, Cal. ..... 57 H 9
Rincon, Pt., Cal. ..... 56 J 2
Rincon, Ga. ..... 38 J 7
Rincon, N. Mex., a200 ..... 55 J 6
Rinconada, N. Mex., a200..... 55 K 2
Rindal, Minn. ..... 25 A 2
Rindge, N. H. (town), 996 .... 7 G 11
Rinehart, Mo. ..... 31 D 9
Rinehart (Co.), S. Dak., s.c.'95, 111 ..... 27 B 1
Riner, Ga. ..... 38 F 6
Riner, Va., a225 ..... 34 C 6
Rineyville, Ky., a100 ..... 40 D 5
Ringbo, Minn. ..... 25 A 1
Ringgold (c.h.), Ga., 465 ..... 38 A 2
Ringgold, Ia. ..... 28 E 6
Ringgold (Co.), Ia., s.c.'95, 14,065 ..... 28 E 6
Ringgold, La., a150 ..... 45 C 2
Ringgold, Md., a170 ..... 33 G 1
Ringgold, O. ..... 18 G 5
Ringgold, Pa., a125 ..... 16 D 5
Ringgold, Tex. ..... 46 J 4
Ringgold, Va. ..... 34 E 7
Ringle, Wis. ..... 24 H 5
Ringo, Ind. Ty. ..... 48 L 1
Ringoes, N. J., a400 ..... 14 E 4
Ringold Bar, Wash. ..... 51 F 3
Ringos Mills, Ky., a125 ..... 40 J 4
Ringsted, Ia. ..... 28 E 1
Ringtown, Pa., a600 ..... 15 K 5
Ringville, Mass. ..... 8 C 3
Ringville Sta., N. Y. ..... 12 O 2
Ringwood, Ill., a300 ..... 20 J 1
Ringwood, N. J., a400 ..... 14 G 1
Ringwood, N. C. ..... 36 O 2
Ringwood, Okla., a100 ..... 48 F 2
Rio, Ill., a300 ..... 20 E 3
Rio, Ky. ..... 40 E 6
Rio, Miss. ..... 43 G 5
Rio, Va. ..... 34 G 4
Rio, Wis., s.c.'95, 432 ..... 24 H 8
Rio Alamosa, N. Mex. (river).. 55 H 5
Rio Alma, Col. (river) ..... 53 F 6
Rio Arriba (Co.), N. Mex., 11,534 ..... 55 J 2
Rio Blanco (Co.), Col., 1,200 .. 53 B 3
Rio Blanco, Col. (river) ..... 53 E 8
Rio Bravo, Cal. ..... 57 F 7
Rio Carriso, Ariz. (river) ..... 55 F 2
Rio Chama, N. Mex. ..... 55 J 2
Rio Colorado, Cal. (see Colorado R.) ..... 57 L 9
Rio Concha, N. Mex. (river).... 55 L 3
Rio Conejos, Col. (river) ..... 53 F 8
Rioereek, Wis. ..... 24 L 5
Rio Culebra, Col. (river) ..... 53 G 8
Riodell, Cal., 213 ..... 56 A 2
Rio de los Pinos, Col. (river) .. 53 C 8
Rio Dolores, Col. (river) ..... 53 A 5
Rio Dominguez, Col. (river).... 53 A 5
Rio Escalante, Col. (river)..... 53 B 5
Rio Felez or Felix, N. Mex. (river) ..... 55 L 5
Rio Florida, Col. (river)..... 53 C 8
Riofrio, Tex. ..... 47 H 8
Rio Frio, Tex. (river) ..... 46 H 8
Rio Grande (Co.), Col., 3,451... 53 E 7
Rio Grande, Col. (river) ..... 53 D 7
Rio Grande, N. J., a250..... 14 E 9
Rio Grande, O., a175 ..... 18 F 7
Rio Grande, Tex. ..... 47 B 6
Riogrande (c.h.), Tex., 1,968... 46 J 11
Rio Grande, Tex. (river)..... 47 B 6
Rio Hondo, N. Mex. (river)..... 55 L 5
Rio La Jara, Col. (river) ..... 53 F 8
Rio La Plata, Col. (river) ..... 53 B 8
Rio Los Animas, Col. (river) .. 53 C 8
Rio Mancos, Col. (river) ..... 53 A 8
Rio Mimbres, N. Mex. (river) .. 55 H 7
Rio Mora, N. Mex. (river) ..... 55 L 3
Rion, S. C. ..... 37 F 3
Rio Navajo, Col. (river) ..... 53 E 8
Rio Nutrio, Col. (river) ..... 53 D 8
Rio Pedro, Col. (river) ..... 53 D 8
Rio Penasco, N. Mex. (river).. 55 L 6
Rio Puerco, N. Mex. (river)... 55 J 3
Rio Puerco, N. Mex. ..... 55 H 4
Rio Rajuana, Cal. (river) ..... 57 J 10
Rio San Juan, Col. (river) .... 53 D 8
Rio San Juan, N. Mex. (river). 55 G 2
Rio San Lucie, Fla. ..... 39 Q 8
Rio San Miguel, Col. (river) .. 53 A 6
Rio San Pedro, Ariz. (river) .. 55 E 6
Rio Santa Maria, Ariz. (river). 55 B 4
Rio Tularosa, N. Mex. (river).. 55 G 5
Rio Verde, Ariz. (river) ..... 55 D 5
Rioville, Nev. ..... 54 H 6
Riovista, Cal., 648 ..... 56 D 4
Riovista, Tex. ..... 46 K 5
Ripanna R., Va. ..... 34 G 5
Riparia, Wash. ..... 51 G 3
Riparius, N. Y., a100 ..... 12 F 4
Ripley, Ala. ..... 42 C 1
Ripley, Mt., Cal. ..... 56 C 3
Ripley, Ga. ..... 38 E 6
Ripley, Ill., 304 ..... 20 D 5
Ripley (Co.), Ind., 19,350 ..... 19 F 6
Ripley, Me. (town), 478 ..... 6 E 6
Ripley, Mich. ..... 22 D 3
Ripley (c.h.), Miss., 574 ..... 43 G 1
Ripley (Co.), Mo., 8,512 ..... 31 L 11
Ripley, N. Y., a800 ..... 13 C 7
Ripley, O., 2,483 ..... 18 C 7
Ripley (c.h.), Tenn., 682 ..... 41 E 3
Ripley Landing, W. Va. ..... 35 C 3
Ripley Mills, Va. ..... 34 C 5
Ripleyville, O., a125 ..... 17 E 2
Ripon, Cal., a150 ..... 56 D 5
Ripon, N. Dak. ..... 26 G 3
Ripon, Wis., s.c.'95, 4,380 .... 24 J 7
Rippee, Mo. ..... 31 H 11
Rippey, Ia., s.c.'95, 329 ..... 28 E 4
Rippleton Sta., N. Y. ..... 12 L 6
Rippon, W. Va., a200 ..... 35 L 2
Ripraps, Va. ..... 34 L 6
Ripton, Vt. (town), 568 ..... 7 B 7
Rise L., Wis. ..... 24 J 3
Rishton, S. C. ..... 37 F 4
Rising City, Neb., 610 ..... 29 G 2
Risiog Fawn, Ga., 927 ..... 38 A 2
Risings Sta., Neb. ..... 29 G 2
Risingstar, Tex., a400 ..... 46 J 5
Risingsun, Del., a175 ..... 33 N 3
Rising Sun (c.h.), Ind., 1,689.. 19 G 7
Rising Sun, Ia. ..... 28 G 4
Risingsun, Md., 384 ..... 33 L 1
Risingsun, Miss. ..... 43 D 4
Risingsun, O., 485 ..... 17 D 2
Risingsun, Tex. ..... 46 H 5
Risingsun, Wis. ..... 24 D 8
Risingville, N. Y. ..... 13 H 7
Risk, Ill. ..... 20 J 4
Risley, N. J. ..... 14 E 8
Rison (c.h.), Ark., a350..... 44 H 7
Ristine, Mo. ..... 31 N 11
Rita, N. Dak. ..... 26 G 3
Rita, Tenn. ..... 41 O 2
Ritch, Ga. ..... 38 G 8
Ritchey, Ill., a100 ..... 20 J 3
Ritchey, Mo., a225 ..... 31 D 11
Ritchie (Co.), W. Va., 16,621.. 35 D 2
Riter, Utah ..... 54 B 6
Ritner Ky. ..... 40 G 7
Rito Alto Peak, Col. ..... 53 G 6
Rito Saco, Col. (river) ..... 53 H 8
Ritter, La. ..... 28 B 1
Ritter, Oreg. ..... 52 F 2
Ritter, S. C. ..... 37 G 6
Rittman, O., a200 ..... 17 G 3
Ritzville (c.h.), Wash., a375... 51 G 2
River, Ky. ..... 40 L 5
Rivera, Cal., a100 ..... 57 D 9
Rivera, Tex. ..... 47 A 6
River aux Vases, Mo. ..... 31 M 9
Riverbank, Conn. ..... 10 A 5
River Bank, O. ..... 18 G 8
Riverbend, Col. ..... 53 L 4
Riverdale, Cal. ..... 57 F 6
Riverdale, Ga. ..... 38 C 4
Riverdale, Ill. ..... 21 D 11
Riverdale, Kan. ..... 32 E 4
Riverdale, Md. ..... 33 D 4
Riverdale, Mass. ..... 9 F 2
Riverdale, Mass. (vil.), s.c.'95, 214 ..... 9 B 4
Riverdale, Mich., a300 ..... 23 M 11
Riverdale, Mo. ..... 31 F 10
Riverdale, Neb. ..... 29 E 3
Riverdale, N. H. ..... 7 H 10
Riverdale, N. J. ..... 14 G 2
Riverdale, N. C. ..... 36 Q 4
Riverdale, N. Dak. ..... 26 F 3
Riverdale, O. ..... 18 D 6
Riverdale, S. C. ..... 37 J 3
Riverdale, Tenn. ..... 41 O 3
Riverdale, Utah ..... 54 B 5
Riverdale, Wyo. ..... 50 P 5
Riverdale Sta., Ind. ..... 19 B 7
River des Peres, Mo. ..... 30 K 3
Riveredge, N. J., a200 ..... 14 H 2
River Falls, Ala., a100 ..... 42 D 8
River Falls, Wis., s.c.'95, 1,768 ..... 24 A 5
River Forest, Ill. ..... 21 B 9
River Forks, N. Y. ..... 12 M 6
River Grove, Ill., 287 ..... 21 B 8
Riverhead (c.h.), N. Y., a2,000. 11 R 10
Riverhill, Tenn. ..... 41 L 3
River Inlet, S. C. ..... 37 L 4
River Jc., Fla. ..... 39 G 1
River Jc., Ia. ..... 28 K 5
River Jc., Minn. ..... 25 F 6
Riverland, Fla. ..... 39 M 5
Riverland, Tex. ..... 46 J 4
River Point, R. I., a1,400..... 10 K 3
River Ridge, Ala., a150 ..... 42 C 7
Riverronge, Mich., a675 ..... 23 P 13
Rivers, Neb. ..... 29 F 3
Riverside, Ala., a175..... 42 E 3
Riverside, Ariz. ..... 55 E 5
Riverside, Ark., a200 ..... 44 K 4
Riverside (Co.), Cal. ..... 57 K 9
Riverside (c.h.), Cal., '90, 4,683; '97, a6,000 ..... 57 H 9
Riverside, Col. ..... 53 F 5
Riverside, Conn., a350 ..... 10 A 5
Riverside, Idaho ..... 50 G 6
Riverside, Ill., a1,000 ..... 21 B 9
Riverside, Ia., s.c.'95, 685..... 28 K 5
Riverside, Kan. ..... 32 C 3
Riverside, Ky. ..... 40 C 6
Riverside, Md., a150 ..... 33 H 5
Riverside, Mass., s.c.'95, 346.. 8 D 2
Riverside, Mass., s.c.'95, 184.. 9 C 3
Riverside, Mich., a100 ..... 23 J 13
Riverside, Miss., a225 ..... 43 D 2
Riverside, Mo. ..... 31 M 8
Riverside, Mont. ..... 49 B 3
Riverside, N. H. ..... 7 L 10
Riverside, N. J., a1,500 ..... 14 E 5
Riverside, N. J. ..... 14 E 1
Riverside, N. C. ..... 36 G 2
Riverside, O., 2,169 ..... 18 A 6
Riverside, Okla. ..... 48 B 1
Riverside, Oreg. ..... 52 G 3
Riverside, Pa., 394 ..... 15 J 5
Riverside, R. I., 1,306 ..... 10 K 2
Riverside, S. C. ..... 37 B 2
Riverside, Tenn. ..... 41 F 4
Riverside, Tex., a100 ..... 46 M 7
Riverside, Va. ..... 34 E 5
Riverside, Wash. ..... 51 G 3
Riverside, W. Va., a300 ..... 35 D 4
Riverside, Wis. ..... 24 K 5
Riverside, Wyo. ..... 50 N 6
Riverside Jc., Miss. ..... 43 C 5
Riverside Mt., Cal. ..... 57 L 9
Riverside Sta., N. Y. ..... 12 P 4
River Sioux, Ia., a200 ..... 28 A 4
River Springs, Md., a200 ..... 33 J 6
River St. John, Me. ..... 6 H 3
River St. Lawrence, U. S. ..... 5 M 1
River Styx, O., a225 ..... 17 G 2
Riverton, Ala., a175 ..... 42 A 1
Riverton, Cal. ..... 56 E 4
Riverton, Col. ..... 53 J 6
Riverton, Conn., a500 ..... 10 D 2
Riverton, Ill., 1,127 ..... 20 F 6
Riverton, Ind. ..... 19 A 6
Riverton, Ia., s.c.'95, 656..... 28 B 6
Riverton, Ky., a175 ..... 40 L 3
Riverton, Md., a100 ..... 33 M 5
Riverton, Miss., a100 ..... 43 C 3
Riverton, Neb., 389 ..... 29 F 3
Riverton, N. H. ..... 7 H 5
Riverton, N. J., s.c.'95, 1,250.. 14 E 5
Riverton, N. C. ..... 36 L 5
Riverton, O., a100 ..... 18 F 6
Riverton, Oreg. ..... 52 A 3
Riverton, Tex. ..... 47 D 6
Riverton, Utah, a225 ..... 54 B 6
Riverton, Va., a500 ..... 34 G 3
Riverton Jc., Ala. ..... 42 A 1
River Vale, Ind. ..... 19 C 7
Rivervale, N. J., s.c.'95, 157 .. 14 H 1
Riverview, Ala. ..... 42 G 5
Riverview, Ky., a150 ..... 40 E 4
Riverview, Md. ..... 33 K 4
Riverview, N. Y., a100 ..... 12 K 3
Riverview, R. I. ..... 10 K 3
Riverville, Va. ..... 34 F 5
Rives, D. C. ..... 33 C 4
Rives, S. Dak. ..... 27 F 3
Rives, Tenn., 377 ..... 41 C 2
Rives, Tex. ..... 47 G 5
Rives, Va. ..... 34 J 6
Rives Jc., Mich., a150 ..... 23 N 13
Rivesville, W. Va., 165 ..... 35 F 1
Riviera, Fla. ..... 39 Q 9
Rivulet, Mont. ..... 49 B 3
Rixeyville, Va. ..... 34 G 3
Rixford, Pa., 506 ..... 16 F 3
Rix Mills, O., a175 ..... 18 G 5
Rixville, Ga. ..... 38 F 7
Roach, Mo. ..... 31 G 9
Roach, N. Dak. ..... 26 C 2
Roachdale, Ind., 428 ..... 19 C 5
Roach Ponds, Me. ..... 6 E 4
Roach River, Me. ..... 6 E 4
Roads, Mo. ..... 30 E 6
Roadstown, N. J., a200 ..... 14 C 8
Roadville, S. C. ..... 37 H 5
Roan Cr., Col. ..... 53 A 4
Roane (Co.), Tenn., 17,418 .... 41 M 3
Roane (Co.), W. Va., 15,303 .. 35 D 3
Roanes Mill, N. C. ..... 36 C 4
Roan Mountain, Tenn., a150 .. 41 R 2
Roan Mt., N. C. ..... 36 E 2
Roann, Ind., 582 ..... 19 E 3
Roanoke, Ala., 631 ..... 42 G 4
Roanoke, Ill., 831 ..... 20 G 4
Roanoke, Ind., 532 ..... 19 F 3
Roanoke, Kan. ..... 32 A 4
Roanoke, Ky. ..... 40 E 5
Roanoke, La. ..... 45 D 6
Roanoke, Mo., 207 ..... 30 G 6
Roanoke, N. Y. ..... 13 F 6
Roanoke, S. Dak. ..... 27 F 1
Roanoke, Tex., 292 ..... 46 K 4
Roanoke, Va., '90, 16,159; '97, a25,000 ..... 34 D 6
Roanoke (Co.), Va., 30,101 .... 34 C 6
Roanoke, W. Va., a100 ..... 35 E 3
Roanoke I., N. C. ..... 36 S 3
Roanoke R., N. C. ..... 36 P 2
Roanoke R., Va. ..... 34 C 6
Roanoke Sound, N. C. ..... 36 S 3
Roan or Book Plateau, Col..... 53 A 3
Roan or Brown Cliffs, Utah ... 54 N 3
Roans Prairie, Tex., a500 ..... 46 M 7
Roaring Branch, Pa., a525 .... 15 J 3
Roaringcreek, Pa., a200 ..... 15 K 5
Roaringcreek, W. Va. ..... 35 F 3
Roaring Mt., Wyo. ..... 50 N 2
Roaring River, N. C. ..... 36 H 2
Roaring Spring, Ky., a100..... 40 A 7
Roaring Spring, Pa., 920 ..... 16 F 6
Roba, Ala. ..... 42 F 6
Robard, Ky., 682 ..... 40 A 5
Robb, Col. ..... 53 O 2
Robberson, Ind. Ty. ..... 48 G 5
Robbins, Del. ..... 33 N 4
Robbins, Mich., a125 ..... 22 C 5
Robbins, S. C., a100 ..... 37 E 5
Robbins, Tenn., a350 ..... 41 M 2
Robbinsdale, Minn., s.c.'95, 483 25 D 4
Robbins Hill, Mass. ..... 9 C 2
Robbins I., N. Y. ..... 11 S 10
Robbins Reef Light, N. J. .... 14 C 4
Robbinston, Me. (town), 787... 6 J 5
Robbinsville, N. J., a175 .... 14 F 5
Robbinsville (c.h.), N. C., a100 36 B 4
Robe, Wash. ..... 51 D 1
Robeline, La., 676 ..... 45 C 3
Rober, Ga. ..... 38 B 2
Roberdell, N. C., a100 ..... 36 K 4
Roberson Fork, Tenn. ..... 41 H 1
Robersonville, N. C., 228 ..... 36 P 3
Roberta, Ga., a25) ..... 58 D 6
Roberta, Ind. Ty. ..... 48 K 7
Roberta, Va. ..... 34 D 7
Robert Lee (c.h.), Tex., a500.. 47 G 6
Roberts, Ala. ..... 42 D 8
Roberts, Fla., a100 ..... 39 B 1
Roberts, Ill., 325 ..... 20 J 4
Roberts, Md. ..... 33 M 3
Roberts, Mass. ..... 8 A 6
Roberts, N. J. ..... 14 G 4
Roberts, S. C. ..... 37 C 3
Roberts (Co.), S. Dak., s.c.'95, 7,509 ..... 27 H 1
Roberts, Tex., a175 ..... 46 L 5

Roberts (Co.), Tex., 326 . . . 47 G 2
Roberts, Pt., Wash. . . . 51 B 1
Roberts, Wis., a135 . . . 24 B 5
Roberts Branch, N. J. . . . 14 F 6
Robertsdale, Pa., 651 . . . 16 F 6
Roberts Landing, Mich., a100 . . . 23 Q 12
Robertson, La. . . . 28 G 3
Robertson (Co.), Ky., 4,681 . . . 40 H 4
Robertson, Miss. . . . 43 G 3
Robertson (Co.), Tenn., 20,078. . . . 41 H 1
Robertson (Co.), Tex., 26,506. . . . 46 L 7
Robertson, Wyo. . . . 50 J 8
Robertsons, Mo. . . . 31 H 10
Robertsonville, N. C. (see Robersonville) . . . 36 P 3
Robertsville, Conn., a200 . . . 10 C 2
Robertsville, Ga. . . . 38 E 6
Robertsville, La., 289 . . . 45 C 3
Robertsville, Mo., a100 . . . 31 L 8
Robertsville, O., a225 . . . 17 H 3
Robertsville, S. C., a100 . . . 37 F 6
Robeson, N. C., a100 . . . 36 N 6
Robeson (Co.), N. C., 31,483 . . . 36 L 5
Robeson, S. C. . . . 37 H 2
Robesonia, Pa., a650 . . . 15 K 6
Robey, S. Dak. . . . 27 F 3
Robie, Me. . . . 6 H 2
Robin, N. C. . . . 36 M 5
Robin Pt., Md. . . . 33 L 3
Robins, Ia. . . . 28 K 3
Robins, Mo. . . . 31 E 7
Robins, O., a375 . . . 18 G 5
Robins Neck, S. C. . . . 37 J 3
Robinson, Col. . . . 53 L 6
Robinson, Col., a100 . . . 53 F 4
Robinson, Ga. . . . 38 E 4
Robinson (e.h.), Ill., 1,307 . . . 21 K 7
Robinson, Kan., a375 . . . 32 G 2
Robinson, Ky. . . . 40 H 4
Robinson, Md. . . . 33 K 3
Robinson, Mich., a200 . . . 23 J 12
Robinson, Minn. . . . 25 P 2
Robinson, N. Y., a250 . . . 12 P 2
Robinson Creek, Ill. . . . 21 H 7
Robinson Creek, Ky., a100 . . . 40 M 6
Robinson R., Va. . . . 34 G 4
Robinson Run, Pa. . . . 16 F 3
Robinsons, Mo. . . . 6 H 3
Robinsons, Miss. . . . 43 D 3
Robinsons Hole, Mass. . . . 9 B 6
Robinson Springs, Miss. . . . 43 D 6
Robinsons Run, Pa. . . . 16 B 6
Robinson Sta., O. . . . 17 E 3
Robinsonville, Miss., a100 . . . 43 D 1
Robinsonville, Pa. . . . 16 F 7
Robroy, Ark., a150 . . . 44 J 6
Robroy, Ind. . . . 19 B 4
Robson, La., a100 . . . 45 B 2
Roby, Ind., a125 . . . 19 B 1
Roby, Mo. . . . 31 H 9
Roby, S. C. . . . 37 F 5
Roby (e.h.), Tex., a500 . . . 47 G 5
Roca, Neb., 191 . . . 29 H 3
Rochanoff L., Alaska (see Bechanof L.) . . . 58 L 8
Rochdale, Mass. (vil.), s.c.'95, 631 . . . 8 G 4
Rochdale, N. C. . . . 36 P 3
Roche Harbor, Wash., 247 . . . 51 B 1
Rochelle, Fla., a200 . . . 39 M 3
Rochelle, Ga., a575 . . . 38 E 8
Rochelle, Ill., 1,789 . . . 20 G 2
Rochelle, Tex. . . . 46 H 6
Rochelle Park, N. J., a300 . . . 14 H 2
Rocheport, Mo., 651 . . . 30 G 7
Rocher Perce R., Mo. . . . 30 H 6
Rochester, Ill., a300 . . . 21 F 6
Rochester (e.h.), Ind., 2,467 . . . 19 D 2
Rochester, Kan. . . . 32 D 4
Rochester, Ky., 510 . . . 40 C 6
Rochester, La. . . . 45 D 2
Rochester, Mass. (town), s.c. '95, 1,021 . . . 9 E 5
Rochester, Mass. (vil.), s.c.'95, 1,021 . . . 9 E 6
Rochester, Mich., 900 . . . 23 P 12
Rochester (e.h.), Minn., s.c.'95, 6,429 . . . 25 E 6
Rochester, Mo. . . . 30 C 5
Rochester, Mont. . . . 49 D 4
Rochester, Neb. . . . 29 F 1
Rochester, N. H. (town), 7,396; (vil.), 4,638 . . . 7 L 9
Rochester (e.h.), N. Y., '90, 133,896; '97, a155,500 . . . 13 G 5
Rochester, N. Y. (on local map) . . . 13 A 7
Rochester, O., 218 . . . 17 F 2
Rochester, Pa., '90, 3,649; '97, a5,000 . . . 16 B 5
Rochester, Vt. (town), 1,257 . . . 7 C 7
Rochester, Wash., a175 . . . 51 B 3
Rochester, Wis., a100 . . . 24 K 9
Rock, Ill. . . . 21 H 11
Rock, Kan. . . . 32 F 4
Rock, Mass. (vil.), s.c.'95, 210. . . . 9 E 5
Rock, Mich., a100 . . . 22 G 5
Rock, Minn. . . . 25 B 5
Rock (Co.), Minn., s.c.'95, 8,597 . . . 25 A 6
Rock (Co.), Neb., 3,083. . . . 29 E 1
Rock, Pa., a125 . . . 15 K 5
Rock, S. C. . . . 37 C 1
Rock, Wash. . . . 51 H 1
Rock (Co.), Wis., s.c.'95, 48,414 . . . 24 H 9
Rockalo, Ga. . . . 38 A 5
Rockawalking, Md. . . . 33 N 5
Rockaway, N. J., s.c.'95, 1,334. . . . 14 G 2
Rockaway Beach, N. Y., 1,502. . . . 11 F 10
Rockaway Park, N. Y. . . . 11 R 15
Rockaway R., N. J. . . . 14 F 2
Rockbluff, Fla. . . . 39 G 1
Rockbluff, Neb. . . . 29 J 3
Rock Bottom, Mass. . . . 9 B 2
Rockbranch, Ia. . . . 28 B 3
Rock Branch, N. C. . . . 36 L 4
Rockbridge, Ill., 356 . . . 21 E 7
Rockbridge, Ky., a100 . . . 40 E 7
Rockbridge, Mo. . . . 31 G 11
Rockbridge, O., a325 . . . 18 E 5
Rockbridge (Co.), Va., 23,062 . . . 34 E 5
Rockbridge, Wis., a100 . . . 24 F 8
Rockbridge Alum Springs, Va. . . . 34 D 5
Rockbridge Baths, Va., a100 . . . 34 E 5
Rock Butte, Ariz. . . . 55 C 3
Rockcamp, O., a250 . . . 18 E 7
Rockcamp, W. Va., a100 . . . 35 E 6
Rockcastle, Ky., 191 . . . 40 A 7
Rockcastle (Co.), Ky., 9,841 . . . 40 H 6
Rockcastle, Va. . . . 34 G 5
Rockcastle, W. Va. . . . 35 C 3
Rockcastle R., Ky. . . . 40 H 6
Rockcastle Springs, Ky. . . . 40 H 6
Rockcave, W. Va., a150 . . . 35 F 3
Rock City, Ill., 148 . . . 20 G 1
Rock City, N. Y., a150 . . . 12 P 8
Rock City, N. Y. . . . 13 E 7
Rock City Falls, N. Y., a500. . . . 12 P 5
Rock Cr., Cal. . . . 56 B 1
Rock Cr., Cal. . . . 56 E 4
Rock Cr., Cal. . . . 56 E 4
Rock Cr., Col. . . . 53 A 6
Rock Cr., Col. . . . 53 D 4
Rock Cr., Col. . . . 53 H 8
Rock Cr., Idaho . . . 50 E 7
Rock Cr., Idaho . . . 50 G 7
Rock Cr., Ill. . . . 20 F 2
Rock Cr., Ind. Ty. . . . 48 J 6
Rock Cr., Ind. Ty. . . . 48 L 4
Rock Cr., Mont. . . . 49 D 5
Rock Cr., Mont. . . . 49 G 3
Rock Cr., Nev. . . . 54 F 1
Rock Cr., Oreg. . . . 52 E 1
Rock Cr., Oreg. . . . 52 G 1
Rock Cr., Pa. . . . 15 H 7
Rock Cr., Tex. . . . 47 C 7
Rock Cr., Wash. . . . 51 E 4
Rock Cr., Wash. . . . 51 H 2
Rockereek, Ala. . . . 42 B 1
Rockereek, Ark. . . . 44 E 6
Rock Creek, Idaho . . . 50 E 7
Rockereek, Ind., a100 . . . 19 F 3
Rockereek, Kan., a150 . . . 32 G 2
Rockereek, Ky. . . . 40 G 7
Rockereek, Minn., a500 . . . 25 D 4
Rock Creek, Mo. . . . 30 D 2
Rockereek, O., 448 . . . 17 J 1
Rockereek, Tex., a175 . . . 46 K 5
Rockereek, Wyo. . . . 50 O 8
Rock Creek L., Wash. . . . 51 H 2
Rock Creek Sta., Col. . . . 53 E 3
Rock Cut, Wis. . . . 24 E 6
Rockdale (Co.), Ga., 6,813 . . . 38 C 4
Rockdale, Ia., a135 . . . 28 M 3
Rockdale, Md., a300 . . . 33 J 2
Rockdale, N. Y., a175 . . . 12 M 7
Rockdale, Tenn. . . . 41 G 3
Rockdale, Tex., 1,505 . . . 46 L 7
Rockdale, Wis., a320 . . . 24 H 9
Rockdale, Wyo. . . . 50 N 8
Rockdale Mills, Mass. . . . 8 A 3
Rockdale Mills, Pa., a175 . . . 16 E 4
Rockdell, Minn. . . . 25 E 6
Rockdell, Va. . . . 34 D 2
Rockefeller, Ill., a275 . . . 20 J 1
Rock Elm, Wis., a150 . . . 24 B 5
Rock Enon Springs, Va. . . . 34 G 2
Rocker, Mont., a100 . . . 49 D 4
Rockerville, S. Dak. . . . 27 A 3
Rockfall, Conn., a200 . . . 10 E 3
Rockfalls, Ill., 1,900 . . . 20 F 2
Rockfalls, Ia., s.c.'95, 137 . . . 28 G 1
Rockfalls, Okla. . . . 48 H 1
Rockfalls, Wis. . . . 24 C 5
Rockfield, Ind., a350 . . . 19 C 3
Rockfield, Ky., a150 . . . 40 C 7
Rockfish Depot, Va., a100. . . . 34 F 5
Rockford (e.h.), Ala., 240. . . . 42 E 5
Rockford (e.h.), Ill., '90, 23,584; '97, a30,000 . . . 20 G 1
Rockford, Ind., a200 . . . 19 E 6
Rockford, Ia., s.c.'95, 1,044. . . . 28 H 1
Rockford, Kan. . . . 32 G 4
Rockford, Mich., a775 . . . 23 K 11
Rockford, Minn., s.c.'95, 290. . . . 25 D 4
Rockford, Mo. . . . 30 G 6
Rockford, Neb. . . . 29 H 3
Rockford, O., 993 . . . 17 A 3
Rockford, Okla. . . . 48 F 2
Rockford, S. Dak. . . . 27 A 2
Rockford, Tenn., a125 . . . 41 O 3
Rockford, Wash., 644 . . . 51 H 2
Rockford, W. Va., a200 . . . 35 F 2
Rockgap, W. Va. . . . 35 K 1
Rockglen, N. Y., a150 . . . 13 F 6
Rockglen, Pa., a325 . . . 15 K 5
Rockgrove, Ill., a200 . . . 20 F 1
Rockhall, Md., a800 . . . 33 L 3
Rockham, S. Dak. . . . 27 F 2
Rock Harbor, Mich. . . . 22 D 1
Rockhill, S. C., 2,744. . . . 37 F 2
Rockhill Furnace, Pa., 657 . . . 16 G 6
Rockholds, Ky. . . . 40 H 7
Rockhouse, Ky., a125 . . . 40 L 6
Rock I., Ill. . . . 20 D 2
Rock I., Wis. . . . 24 M 4
Rockingham, Mo. . . . 30 E 6
Rockingham, N. H. . . . 7 K 10
Rockingham (Co.), N. H., 49,650 . . . 7 K 11
Rockingham (Co.), N. C., 25,363 . . . 36 K 2
Rockingham (e.h.), N. C., a2,000 . . . 36 K 5
Rockingham, Vt. (town), 4,579. . . . 7 D 10
Rockingham, Va., a125 . . . 34 F 4
Rockingham (Co.), Va., 31,299. . . . 34 E 4
Rock Island (Co.), Ill., 41,917 . . . 20 D 3
Rock Island (e.h.), Ill., '90, 13,634; '97, a15,000 . . . 20 D 3
Rock Island, Okla. . . . 48 G 3
Rock Island, Wash. . . . 51 E 2
Rock Island Rapids, Wash. . . . 51 E 2
Rock Key, Fla. . . . 39 N 13
Rock L., N. Y. . . . 12 N 4
Rock L., Wash. . . . 51 H 2
Rockland, Del., a500 . . . 33 N 1
Rockland, Idaho, a100 . . . 50 G 7
Rockland, Ky. . . . 40 C 6
Rockland (e.h.), Me. (city), 8,174 . . . 6 E 7
Rockland, Md. . . . 33 E 4
Rockland, Mass. (town), s.c.'95, 5,523 . . . 9 E 4
Rockland, Mass. (vil.), s.c.'95, 5,031 . . . 9 E 4
Rockland, Mich., 386 . . . 22 C 4
Rockland, N. Y., a625 . . . 12 N 8
Rockland (Co.), N. Y., 35,162 . . . 11 O 9
Rockland, O., a225 . . . 18 G 6
Rockland, Pa., a250 . . . 16 C 4
Rockland, R. I., a500 . . . 10 J 2
Rockland, Tex., 495 . . . 46 N 7
Rockland, W. Va. . . . 35 J 3
Rockland Lake, N. Y. . . . 11 P 9
Rocklane, Ind. . . . 19 D 5
Rockledge, Fla., a100 . . . 39 P 6
Rocklick, W. Va. . . . 35 E 1
Rocklin, Cal., 1,056 . . . 56 D 4
Rocklyn, Wash. . . . 51 G 2
Rockmart, Ga., 111 . . . 38 B 3
Rockmills, Ala., 385 . . . 42 G 4
Rock Mills, S. C. . . . 37 C 3
Rockoak, W. Va. . . . 35 J 2
Rock of Ages, Mich. . . . 22 C 2
Rockpile, Ga. . . . 38 C 3
Rockpoint, Cal. . . . 56 E 3
Rockpoint, Md. . . . 33 J 6
Rock Pond, Mass. . . . 9 D 2
Rockport, Ark. . . . 44 G 6
Rockport, Cal. . . . 56 B 3
Rockport, Ill., a225 . . . 21 D 6
Rockport (e.h.), Ind., 2,314. . . . 19 B 9
Rockport, Kan. . . . 32 C 2
Rockport, Ky., 435 . . . 40 C 6
Rockport, Me. (village), 1,484. . . . 6 E 7
Rockport, Mass. (town), s.c.'95, 5,289 . . . 9 F 2
Rockport, Mass. (vil.), s.c.'95, 3,249 . . . 9 F 2
Rockport, Miss. . . . 43 D 7
Rockport (e.h.), Mo., 934 . . . 30 B 4
Rockport, N. J. . . . 14 E 2
Rockport, O., a1,000 . . . 17 G 2
Rockport (Tp.), O. . . . 18 G 8
Rockport, Pa., a200 . . . 15 L 5
Rockport (e.h.), Tex., 1,069. . . . 46 L 9
Rockport, Utah, a125 . . . 54 D 6
Rockport, W. Va., a200. . . . 35 C 2
Rockport Sta., O. . . . 18 G 8
Rock R., Ill. . . . 20 G 1
Rock R., Ia. . . . 28 A 1
Rock R., Minn. . . . 25 A 6
Rock R., N. Y. . . . 12 O 4
Rock R., Wis. . . . 24 J 9
Rock Rapids (e.h.), Ia., s.c.'95, 1,740 . . . 28 A 1
Rockrift, N. Y., a150 . . . 12 M 7
Rock River, Mich., a125 . . . 22 H 5
Rock Run, Ala., a125 . . . 42 F 2
Rock Run Cr., Okla. . . . 48 D 5
Rocks, Md., a100 . . . 33 K 2
Rocks, Point of, Mont. . . . 49 F 4
Rocks, Bar of, Wash. . . . 51 E 2
Rocksburg, N. J., a200 . . . 14 D 2
Rockspring, Ga. . . . 38 A 2
Rockspring, Mo. . . . 31 K 8
Rocksprings, Pa., a200 . . . 16 G 5
Rock Springs, Ala. . . . 42 F 3
Rock Springs, Fla. . . . 39 M 4
Rocksprings (e.h.), Tex., a100. . . . 47 G 8
Rock Springs, Wyo., '90, 3,100; '97, a5,500 . . . 50 K 8
Rock Stream, N. Y., a250. . . . 13 J 7
Rock Stream Sta., N. Y. . . . 13 J 7
Rocks Village, Mass. . . . 9 E 1
Rockton, Ill., 892 . . . 20 G 1
Rockton, N. Y., a1,200 . . . 12 O 6
Rockton, Pa., a150 . . . 16 E 4
Rockton, Wis., a100 . . . 24 E 7
Rockvale, Col. . . . 53 H 6
Rockvale, Ky., a100 . . . 40 C 5
Rockvale, Mont. . . . 49 H 4
Rockvale, Tenn. . . . 41 H 3
Rock Valley, Ia., s.c.'95, 959. . . . 28 A 1
Rock Valley, N. Y. . . . 12 M 8
Rockview, N. C. . . . 36 E 3
Rockview, W. Va. . . . 35 D 5
Rockville, Conn. (city), 7,772. . . . 10 F 2
Rockville, Idaho . . . 50 C 6
Rockville (e.h.), Ind., 1,689. . . . 19 B 5
Rockville (e.h.), Md., 1,568 . . . 33 H 3
Rockville, Mass. (vil.), s.c.'95, 224 . . . 9 C 4
Rockville, Minn., a100 . . . 25 C 4
Rockville, Mo., 554 . . . 31 D 8
Rockville, Neb. . . . 29 F 2
Rockville, N. Y. . . . 13 F 7
Rockville, R. I., a300 . . . 10 J 3
Rockville, Utah, a125 . . . 54 K 5
Rockville, Va. . . . 34 H 5
Rockville, W. Va. . . . 35 G 1
Rockville Center, N. Y., a2,000. . . . 11 P 10
Rockwall (Co.), Tex., 5,972 . . . 46 L 5
Rockwall (e.h.), Tex., 813 . . . 46 L 5
Rockwell, Ia., s.c.'95, 702. . . . 28 G 2
Rockwell City (e.h.), Ia., s.c. '95, 742 . . . 28 D 3
Rockwell City, Kan. . . . 32 B 2
Rockwells Mills, N. Y., a100. . . . 12 M 7
Rockwood, Col. . . . 53 C 8
Rockwood, Ill., a150 . . . 21 F 10
Rockwood, Mich., a400 . . . 23 P 13
Rockwood, N. Y., a300 . . . 12 O 5
Rockwood, O., a175 . . . 18 F 8
Rockwood, Pa., 553 . . . 16 D 7
Rockwood, Tenn., 2,429 . . . 41 M 3
Rockwood, Tex. . . . 46 H 6
Rockwood, Wyo. . . . 50 M 5
Rocky, Ark. . . . 44 D 5
Rocky, Col. . . . 53 H 5
Rocky, Minn. . . . 25 A 2
Rockybar, Idaho, a250 . . . 50 D 6
Rocky Comfort, Ark., 234 . . . 44 D 7
Rocky Comfort, Mo., a200 . . . 31 D 11
Rocky Desert, Cal. . . . 57 L 9
Rocky Ford, Ga., a400 . . . 38 H 6
Rockyfork, Col., 468 . . . 53 L 6
Rocky Fork, Mont. . . . 49 G 4
Rockyfork, Tenn. . . . 41 H 3
Rockygap, Va. . . . 34 A 6
Rockyhill, Conn. (place), a500; (town), 1,069 . . . 10 E 3
Rockyhill, Ky. . . . 40 D 7
Rockyhill, N. J., a350 . . . 14 F 4
Rocky Hill, O. . . . 18 E 6
Rockyhill Sta., Ky. . . . 40 D 6
Rocky I., Wis. . . . 24 E 1
Rocky Knob Mt., O. . . . 18 E 6
Rocky Mount, Ga. . . . 38 B 5
Rockymount, La. . . . 45 B 1
Rocky Mount, Mo. . . . 31 G 8
Rockymount, N. C., 816 . . . 36 O 3
Rockymount, S. C., a100 . . . 37 G 2
Rockymount (e.h.), Va., 628. . . . 34 D 7
Rocky Mts., U. S. . . . 5 D 2
Rocky Mts. Divide, Wyo. . . . 50 M 3
Rocky Peak, Cal. . . . 57 G 6
Rocky Peak, Nev. . . . 54 B 2
Rockypoint, N. Y., a150 . . . 11 R 10
Rockypoint, N. C., a175 . . . 36 O 6
Rockypoint, Va. . . . 34 D 5
Rocky Pond, Me. . . . 6 G 6
Rocky Pond, Mass. . . . 9 B 3
Rocky Pt., Cal. . . . 56 J 5
Rocky Pt., Fla. . . . 39 K 9
Rocky Pt., Mass. . . . 9 E 6
Rocky Pt., Mass. . . . 9 F 5
Rocky Pt., N. Y. . . . 11 S 9
Rocky Pt., R. I., . . . 10 J 4
Rocky R., Conn. . . . 10 B 3
Rocky R., N. C. . . . 36 J 4
Rocky R., O. . . . 17 G 2
Rocky R., S. C. . . . 37 C 3
Rockyridge, Md. . . . 33 G 2
Rockyridge, O., 483 . . . 17 D 1
Rocky River, O. (town), a325. . . . 17 G 1
Rocky Springs, Miss. . . . 43 C 6
Rocky Springs, Mont. . . . 49 E 1
Rocky Springs, N. C. . . . 36 K 2
Rockywell, S. C. . . . 37 F 3
Rodamers, W. Va. . . . 35 G 2
Rodanthe, N. C., a175 . . . 36 S 3
Rodden, Ill. . . . 20 E 1
Roddey, S. C. . . . 37 G 2
Roddy, Tenn. . . . 41 M 3
Rodemar, Ky. . . . 40 D 7
Rodentown, Ala., a150 . . . 42 E 2
Rodeo, Cal. . . . 56 J 1
Roderfield, W. Va., a200 . . . 35 C 6
Rodes, Tenn. . . . 41 M 2
Rodessa, La. . . . 45 B 1
Rodgersville, Tenn. (see Rogersville) . . . 41 P 2
Rodgnof, Cape, Alaska . . . 58 J 8
Roding, Ga. . . . 38 J 8
Rodman, Ia., a150 . . . 28 E 1
Rodman, N. Y., a350 . . . 12 L 4
Rodman, S. C. . . . 37 F 2
Rodman Neck, N. Y. . . . 11 R 12
Rodney, Ala. . . . 42 E 7
Rodney, Cape, Alaska . . . 58 F 4
Rodney, Ind. Ty., a175 . . . 48 M 5
Rodney, Ia., s.c.'95, 161 . . . 28 B 3
Rodney, Mich., 199 . . . 23 L 10
Rodney, Miss., 702 . . . 43 B 7
Rodney, Mo. . . . 30 F 5
Rodney, Mo. . . . 31 O 11
Rodney, Wis. . . . 24 H 7
Rodney I., No. 111, Miss. . . . 43 B 7
Rodriguez Key, Fla. . . . 39 Q 12
Roe, Ark. . . . 44 K 5
Roe, N. C. . . . 36 R 5
Roebuck, Miss. . . . 43 D 4
Roebuck, S. C. . . . 37 D 2
Roff, Ind. Ty., a200 . . . 48 J 5
Rogana, Tenn. . . . 41 J 2
Roger I., Conn. . . . 10 F 4
Roger Mills (Co.), Okla. . . . 48 C 4
Rogers, Ark., 1,265 . . . 44 D 2
Rogers, Ga., a200 . . . 38 H 6
Rogers, Kan. . . . 32 F 4
Rogers, Md. . . . 33 E 4
Rogers (e.h.), Mich., 431 . . . 23 O 7
Rogers, Neb., a200 . . . 29 H 2
Rogers, N. Mex. . . . 55 J 6
Rogers, O., a275 . . . 17 J 3
Rogers, Okla. . . . 48 E 3
Rogers, Tenn. . . . 41 N 4
Rogers, Tex., a100 . . . 46 K 7
Rogers, Tex. . . . 46 K 10
Rogers, Mt., Va. . . . 34 E 3
Rogers Bar, Wash. . . . 51 G 1
Rogers Cr., Miss. . . . 43 G 8
Rogersgap, Ky. . . . 40 H 4

Rogers I., Mass. ..... 9 E 2
Rogers Park, Ill., 1,708..... 21 C 8
Rogers Prairie, Tex., a200 .... 46 M 6
Rogers Rock, N. Y. ..... 12 Q 4
Rogersville, Ala., a200 ..... 42 C 1
Rogersville, Ind., a200 ..... 19 F 4
Rogersville, Mo., a200 ..... 31 F 10
Rogersville, Pa., a150 ..... 16 B 7
Rogersville (c.h.), Tenn., 1,153 41 P 2
Rogersville Jc., Tenn. ..... 41 Q 2
Rogerville, Ia. ..... 28 J 3
Roggen, Col. ..... 53 K 2
Rogue Bluff, Me. ..... 6 J 6
Rogue Cañon, Col. ..... 53 E 3
Rogue R., Oreg. ..... 52 A 4
Rogue River Mts., Oreg. ..... 52 A 4
Rohner, Mont. ..... 49 D 2
Rohnerville, Cal., a600 ..... 56 A 2
Rohrerstown, Pa., a550..... 15 K 6
Rohrersville, Md., a100 ..... 33 F 2
Rohrsburg, Pa., a200 ..... 15 K 4
Roland, Ill. ..... 21 J 10
Roland, Ia., s.c.'95, 426..... 28 F 3
Roland, Pa., a500 ..... 16 G 5
Roland, S. C. ..... 37 G 3
Rolesville, N. C., 150 ..... 36 N 3
Rolette, Minn. ..... 25 A 2
Rolette (Co.), N. Dak., 2,427.. 26 E 1
Rolfe, Ia., s.c.'95, 779 ..... 28 E 2
Rolfe, Pa., a400 ..... 16 E 3
Rolinda, Cal. ..... 57 F 6
Roll, Ind., a100 ..... 19 F 3
Rolla (c.h.), Mo., 1,592 ..... 31 J 9
Rolla (c.h.), N. Dak., a275.... 26 E 1
Rolla, Tex. ..... 47 G 3
Rolla, Va. ..... 34 E 4
Rollag, Minn. ..... 25 A 3
Rollersville, O., a150 ..... 17 D 2
Rollin, Kan. ..... 32 G 4
Rollin, Mich., a150 ..... 23 N 14
Rolling Fork, Ark. ..... 44 D 6
Rolling Fork (c.h.), Miss., a275 43 C 5
Rolling Hill, Va. ..... 34 F 6
Rolling Lava Bed, Idaho ..... 50 F 7
Rolling Prairie, Ind., a350.... 19 C 1
Rolling Prairie, Wis., a250 ... 24 J 8
Rollings, Ky. ..... 40 F 5
Rolling Stone, Minn., s.c.'95,215 25 F 5
Rollins, Ala. ..... 42 D 5
Rollins, Ill ..... 20 J 1
Rollins, N. C. ..... 36 F 3
Rollins, S. C. ..... 37 J 4
Rollins, W. Va. ..... 35 C 3
Rollinsville, Col. ..... 53 G 3
Rollo, Ill., a100 ..... 20 H 2
Rollyson, W. Va. ..... 35 E 3
Rolyat, Tex. ..... 46 N 4
Roma, Pt., Fla. ..... 39 O 3
Roma, Tex., a1,000 ..... 46 J 11
Romain, Cape, S. C. ..... 37 K 5
Romance, Ark. ..... 44 H 4
Romance, Mo. ..... 31 H 11
Romano, Cape, Fla. ..... 39 N 11
Romanof, Pt., Alaska ..... 58 H 5
Romanzof, Cape, Alaska ..... 58 F 6
Romanzoff Mts., Alaska ..... 58 R 2
Rome (c.h.), Ga., '90, 6,957; '97, a12,000 ..... 38 A 3
Rome, Ill., a125 ..... 20 F 4
Rome, Ind., a275 ..... 19 C 9
Rome, Ia., s.c.'95, 223 ..... 28 K 6
Rome, Kan. ..... 32 E 4
Rome, Me. (town), 500 ..... 6 D 6
Rome, Mich., a100 ..... 23 N 14
Rome, Mo. ..... 31 G 11
Rome, N. Y., '90, 14,991; '97, a15,600 ..... 12 M 5
Rome, N. C. ..... 36 N 4
Rome, O., a250 ..... 17 J 1
Rome, O. ..... 18 D 7
Rome, Pa., 226 ..... 15 K 3
Rome, S. C. ..... 37 K 4
Rome, Tenn., a200 ..... 41 J 2
Rome, W. Va. ..... 35 C 4
Rome, Wis., a240 ..... 24 J 9
Rome City, Ind., a450..... 19 F 1
Romeo, Fla. ..... 39 M 4
Romeo, Ill. ..... 20 J 2
Romeo, Mich., 1,687 ..... 23 P 12
Romeo, Tenn. ..... 41 Q 2
Romer, Mt., N. Y. ..... 11 R 9
Romerly Marsh Cr., Ga. ..... 38 G 3
Romerly Marshes, Ga. ..... 38 G 3
Romero, N. Mex. ..... 55 J 3
Romford, Conn., a100 ..... 10 B 3
Romines Mills, W. Va., a125.. 35 F 2
Romness, N. Dak. ..... 26 G 2
Romney, Ind., a250 ..... 19 C 4
Romney (c.h.), W. Va., 451... 35 J 2
Romola, Pa. ..... 16 G 4
Romona, Ind., a100 ..... 19 C 6
Romona, S. Dak., a200..... 27 G 2
Romulus, Mich., a350 ..... 23 P 13
Romulus, N. Y., a475 ..... 13 J 6
Romulus, Okla. ..... 48 J 4
Ronald, Minn. ..... 25 D 3
Ronald, Wash., a150 ..... 51 D 2
Ronald Sta., Kan. ..... 32 H 4
Ronan, Mont., a175 ..... 49 B 2
Ronceverte, W. Va., 481 ..... 35 F 5
Ronda, N. C. ..... 36 H 2
Ronda, Tex. ..... 46 J 4
Rondell, S. Dak. ..... 27 F 1
Rondo, Mich., a150 ..... 23 M 7
Rondo, Mo. ..... 31 E 9
Rondout, Ill. ..... 20 K 1
Rondout, N. Y. ..... 12 O 8
Rondout, N. Y. (on local map).. 11 N 9
Roney, Mo. ..... 31 F 8
Roneyspoint, W. Va. ..... 35 A 2
Rongis, Wyo. ..... 50 M 7
Ronkonkoma, N. Y., a300 ..... 11 Q 10
Rono, Ind., a100 ..... 19 C 8
Roodhouse, Ill., 2,360 ..... 21 E 7
Roof Butte, Ariz. ..... 55 F 2
Rookery Bay, Fla. ..... 39 N 10
Rookery I., Fla. ..... 39 N 10
Rooks (Co.), Kan., s.c.'95, 7,440 32 C 2
Rooks Creek, Ill. ..... 20 H 4
Roop, Nev. ..... 54 C 2
Roop, N. Dak. ..... 26 D 3
Roopville, Ga., 123 ..... 38 A 5
Rootcreek, Wis., a129 ..... 24 H 11
Roots Siding, Ia. ..... 28 H 2
Roots Sta., Ia. ..... 28 H 2
Rootstown, O., a325 ..... 17 H 2
Rootstown Sta., O. ..... 17 H 2
Rootville, Pa. ..... 16 C 3
Roper, N. C., 423 ..... 36 Q 3
Ropers, S. C. ..... 37 E 4
Roque I., Me. ..... 6 J 6
Rosa, Ark. ..... 44 N 3
Rosa, Mt., Col. ..... 53 J 5
Rosa, Ga. ..... 38 F 6
Rosa, N. Mex., a350 ..... 55 H 2
Rosa, S. C. ..... 37 D 3
Rosadale, Ark. ..... 44 E 7
Rosalia, Kan. ..... 32 F 4
Rosalia, Wash., 248 ..... 51 H 2
Rosalie, Ala. ..... 42 F 1
Rosalie, L., Fla. ..... 39 N 7
Rosalie, Tex., a125 ..... 46 M 4
Rosalie Peak, Col. ..... 53 G 3
Rosamond, Cal. ..... 57 G 8
Rosaryville, Md. ..... 33 J 4
Rosboro, Ill. ..... 21 F 9
Rosburg, Wash. ..... 51 B 3
Rosbysrock, W. Va. ..... 35 E 1
Roscoe, Ala. ..... 42 B 1
Roscoe, Ga., a200 ..... 38 B 5
Roscoe, Ill., a500 ..... 20 H 1
Roscoe, Mo., 159 ..... 31 E 9
Roscoe, Neb. ..... 29 C 2
Roscoe, N. Y., a350 ..... 12 N 8
Roscoe, O., a850 ..... 17 G 4
Roscoe, Pa., a700 ..... 16 C 6
Roscoe, S. Dak., a200 ..... 27 E 1
Roscoe, Tex. ..... 47 G 5
Roscommon (Co.), Mich., 2,033. 23 M 9
Roscommon (c.h.), Mich., 511.. 23 M 9
Rose, Ind. Ty. ..... 48 M 2
Rose, Kan. ..... 32 G 4
Rose, Mt., Nev. ..... 54 A 2
Rose, N. Y., a875 ..... 13 J 5
Rose, S. Dak. ..... 27 F 1
Roseau (Co.), Minn., s.c.'95, 3,493 ..... 25 B 1
Roseau (c.h.), Minn., s.c.'95, 256 ..... 25 B 1
Roseau L., Minn. ..... 25 B 1
Roseau R., Minn. ..... 25 A 1
Rosebank, N. Y., a1,700 ..... 11 P 15
Rose Bay, N. C. ..... 36 R 4
Roseberry, Idaho ..... 50 D 5
Roseboom, N. Y., a625 ..... 12 N 6
Roseboro, N. C., a100 ..... 36 N 5
Rosebud, Ala. ..... 42 C 7
Rosebud, Ark., a200..... 44 H 4
Rosebud, Ill. ..... 21 H 11
Rosebud, La. ..... 45 C 5
Rosebud, Mont. ..... 49 K 3
Rosebud, Battle of the, Mont... 49 K 4
Rosebud, Pa., a800 ..... 16 E 5
Rosebud, S. C. ..... 37 F 6
Rosebud, S. Dak., a200 ..... 27 D 3
Rosebud, Tex., a1,000 ..... 46 L 6
Rosebud Butte, Mont. ..... 49 K 3
Rosebud Ind. Res., S. Dak..... 27 D 3
Rosebud Mts., Mont. ..... 49 J 4
Rosebud R., Mont. ..... 49 K 3
Roseburg, Ind., a125 ..... 19 E 3
Roseburg, Mich. ..... 23 Q 11
Roseburg (c.h.), Oreg., 1,472.. 52 B 3
Roseburg, Pa., a300 ..... 15 H 6
Rosebush Sta., Mich. ..... 23 M 10
Rose City, Mich., a100 ..... 23 N 9
Rosecrans, Wis. ..... 24 L 6
Rosecreek, Minn., a275 ..... 25 E 6
Rosecreek, Nev. ..... 54 D 2
Rosedale, Cal. ..... 57 F 7
Rosedale, Ill. ..... 21 D 7
Rosedale, Ind., 873 ..... 19 B 5
Rosedale, Kan., s.c.'95, 1,963. 32 H 2
Rosedale, La., a400 ..... 45 F 6
Rosedale, Md., a300 ..... 33 K 2
Rosedale, Mich. ..... 22 N 5
Rosedale (c.h.), Miss., a425.... 43 C 3
Rosedale, N. J. ..... 14 E 7
Rosedale, N. C., a100 ..... 36 R 2
Rosedale, O., a175 ..... 17 D 4
Rosedale, Tex. ..... 46 N 7
Rosedale, Va. ..... 34 D 1
Rosedale, W. Va. ..... 35 E 3
Rosedale, Wis. ..... 24 D 5
Rosedale Sta., N. Y. ..... 11 S 14
Rosefield, La. ..... 45 E 3
Rosehill, Ala., a200 ..... 42 E 8
Rose Hill, Ill., a275 ..... 21 J 7
Rosehill, Ia., s.c.'95, 249 ..... 28 H 5
Rosehill, Kan. ..... 32 E 4
Rosehill, Ky., a100 ..... 40 G 5
Rosehill, Miss. ..... 43 G 6
Rosehill, N. Y. ..... 13 K 6
Rosehill, N. C., a125 ..... 36 O 5
Rosehill, Tex., a300 ..... 46 M 7
Rosehill, Va. ..... 34 A 3
Rose I., R. I. ..... 10 K 5
Rose I., S. C. ..... 37 G 7
Rose L., Ark. ..... 44 F 4
Rose L., N. Dak. ..... 26 F 1
Rosedale, Fla. ..... 39 P 7
Rosedale, La., 281 ..... 45 J 5
Rosedale, Minn. ..... 25 B 5
Rosedale, Neb., 325 ..... 29 F 3
Rosedale, N. J., a400 ..... 14 G 2
Rosedale, S. C., a100 ..... 37 E 4
Rosedawn, Ind., a275 ..... 19 B 2
Roselle, Ill., a200 ..... 20 J 2
Roselle, Ia. ..... 28 D 3
Roselle, N. J., s.c.'95, 1,567... 14 G 3
Roselle, S. Dak. ..... 27 E 1
Rosemond, Ill., a250 ..... 21 G 7
Rosemont, Ariz. ..... 55 E 7
Rosemont, Neb., a100 ..... 29 F 3
Rosemont, N. J., a125 ..... 14 E 4
Rosemont, O., a100 ..... 17 J 2
Rosemont, Pa., a400 ..... 15 L 1
Rosemount, Minn., s.c.'95, 158 25 D 5
Rose Mt., N. Y. ..... 11 R 8
Rosenberg, Tex., a300 ..... 46 M 8
Rosendale, Ia. ..... 28 F 3
Rosendale, Mo., 288 ..... 30 C 4
Rosendale, N. Y., 1,706 ..... 12 O 8
Rosendale, N. Y. (town) ..... 11 M 9
Rosendale, Wis., a200 ..... 21 J 7
Rosenfeld, Tex. ..... 47 E 7
Rosenhayn, N. J., a300 ..... 14 D 8
Rose Peak, Ariz. ..... 55 F 5
Rosepoint, Pa. ..... 16 B 5
Rose Sta., N. Y. ..... 13 J 5
Roses Valley, Pa. ..... 15 J 4
Roseton, N. Y., a200 ..... 11 O 8
Rosetta, Miss. ..... 43 B 8
Rosette, Kan. ..... 32 D 2
Rosette, Utah ..... 54 J 1
Roseville, Ark., 103 ..... 44 E 4
Roseville, Cal., 345 ..... 56 D 4
Roseville, Cal. ..... 57 E 9
Roseville, Ill., 788 ..... 20 D 4
Roseville, Ky., a100 ..... 40 E 7
Roseville, Mich., a575 ..... 23 Q 13
Roseville, N. C. ..... 36 L 2
Roseville, N. Dak. ..... 26 G 2
Roseville, O., 714 ..... 18 F 5
Roseville, Va. ..... 34 H 4
Rosewood, Ala. ..... 42 G 3
Rosewood, Fla., a125 ..... 39 L 4
Rosewood, Ill. ..... 21 H 9
Rosewood, Ind. ..... 19 D 8
Rosewood, O., a175 ..... 17 C 4
Rosholt, Wis. ..... 24 H 5
Rosiclare, Ill., 274 ..... 21 J 11
Rosier, Ga. ..... 38 G 6
Rosiere, Wis., a100 ..... 24 L 5
Rosindale, N. C. ..... 36 M 6
Rosine, Ky., 160 ..... 40 C 6
Rosita, Col., 304 ..... 53 H 6
Rosita, Tex., a400 ..... 46 K 10
Rosita, Va. ..... 34 J 4
Rosliudale, Mass. ..... 8 C 7
Roslyn, N. Y., 1,251 ..... 11 P 10
Roslyn, S. Dak. ..... 27 G 1
Roslyn, Wash., 1,484 ..... 51 E 2
Rosney Sta., Va. ..... 34 F 6
Ross, Ariz. ..... 55 C 3
Ross, Ark. ..... 44 J 5
Ross, Cal. ..... 56 H 1
Ross, Ind., a125 ..... 19 B 1
Ross, Ind. Ty. ..... 48 L 2
Ross., Ia., a100 ..... 28 D 4
Ross, Ky., a100 ..... 40 H 2
Ross, Mich. ..... 23 K 12
Ross, Minn. ..... 25 B 1
Ross, Mont. ..... 49 D 4
Ross, N. Dak. ..... 26 B 1
Ross, O., a225 ..... 18 A 6
Ross (Co.), O., 39,454 ..... 18 D 6
Ross, Pa. ..... 16 F 1
Ross (Tp.), Pa. ..... 16 E 1
Ross, Tex. ..... 46 K 6
Ross, Wash., 218 ..... 51 C 2
Ross, W. Va. ..... 35 E 1
Ross, Wyo. ..... 50 O 6
Rossburg, N. Y. ..... 13 F 7
Ross Cr., Idaho ..... 50 G 7
Ross Cr., Ind. Ty. ..... 48 M 3
Rosseau, O., a125 ..... 18 G 5
Rosser, Ala., a100 ..... 42 A 6
Rosser Sta., Tenn. ..... 41 E 3
Rossfork, Idaho ..... 50 G 6
Ross Fork, Mont. ..... 49 G 3
Rossie, N. Y., a300 ..... 12 L 3
Rosslyn, D. C. ..... 33 B 4
Rosslyn Sta., Ky. ..... 40 J 5
Ross Mill, N. Y. ..... 13 D 7
Rossmoyne, O., a225 ..... 18 D 8
Ross Sta., S. C., a100 ..... 37 H 5
Rosston, Ark., a200 ..... 44 F 7
Rosston, Ind., a125 ..... 19 D 4
Rosston, Tex., a200 ..... 46 K 4
Rossville, Ga., a200 ..... 38 A 2
Rossville, Ill., 879 ..... 20 K 5
Rossville, Ind., 594 ..... 19 C 4
Rossville, Ia., a175 ..... 28 L 1
Rossville, Kan., s.c.'95, 559... 32 G 2
Rossville, Md., a175 ..... 33 K 3
Rossville, N. Y., a300 ..... 11 O 15
Rossville, Okla. ..... 48 H 3
Rossville, S. C. ..... 37 G 2
Rossville, Tenn., n200 ..... 41 C 4
Rossville, Tex., 750 ..... 46 J 8
Rossville Sta., O., 254 ..... 17 A 4
Roswell, Col. ..... 53 J 5
Roswell, Ga., 1,138 ..... 38 C 3
Roswell, Idaho ..... 50 C 6
Roswell (c.h.), N. Mex., 343.. 55 L 5
Roswell, S. Dak., a100 ..... 27 G 3
Roteu, Neb. ..... 29 E 2
Rothbury, Mich. ..... 23 J 11
Rotherwood, Tenn., a125 ..... 41 Q 1
Rothsay, Minn., s.c.'95, 209 ... 25 A 3
Rothville, Mo., a200 ..... 30 F 5
Rothwell, Ky. ..... 40 J 5
Rothwell, Okla., a175 ..... 48 A 1
Rotten Peak, Cal. ..... 57 J 7
Rotterdam, N. Dak. ..... 26 E 3
Rotterdam Jc., N. Y., a300..... 12 O 6
Roubideaux Cr., Col. ..... 53 R 5
Roubidoux Cr., Mo. ..... 31 H 9
Rougemont, N. C. ..... 36 L 2
Rough Cr., Ky. ..... 40 C 5
Roughcreek, Va. ..... 34 F 6
Rough Mt., Va. ..... 34 D 5
Rough Pt., R. I. ..... 10 L 6
Roughrock, Tex. ..... 46 J 7
Roughrun, Pa. ..... 16 C 5
Roulette, Pa., a650 ..... 16 F 3
Round, S. C. ..... 37 G 6
Roundbottom, W. Va. ..... 35 A 4
Round Butte, Mont. ..... 49 K 2
Round Butte, Oreg. ..... 52 D 3
Roundgrove, Ill., a120 ..... 20 F 2
Roundgrove, Mo. ..... 31 E 10
Roundgrove, Okla. ..... 48 F 1
Roundhead, O., a300 ..... 17 C 3
Round Hill, Conn., a400 ..... 10 A 5
Round Hill, N. Y. ..... 11 S 8
Round Hill, Pa., a200 ..... 15 H 7
Round Hill, Va., 207 ..... 34 H 2
Round Hill Pt., Mass. ..... 9 E 6
Round I., Mich. ..... 22 M 6
Round I., Mich. ..... 22 N 3
Round I., Miss. ..... 43 G 10
Round Island Pt., Mich. ..... 22 M 1
Roundknob, Ill. ..... 21 H 11
Round L., Minn. ..... 25 B 2
Round L., Miss. ..... 43 C 2
Round L., N. Y. ..... 12 P 6
Round L., Wis. ..... 24 B 3
Round L., Wis. ..... 24 D 3
Round Lake, Minn., a100 ..... 25 B 6
Round Lake, N. Y., a225 ..... 12 P 6
Roundlake, Wis. ..... 24 D 3
Roundmound, Kan. ..... 32 C 2
Round Mountain, Ala. ..... 42 F 2
Round Mountain, Cal. ..... 56 C 2
Round Mountain, Tex., a200..... 46 J 7
Round Mt., Cal. ..... 56 B 2
Round Mt., N. J. ..... 14 E 3
Roundoak, Ga. ..... 38 D 5
Roundpeak, N. C. ..... 36 H 1
Roundpond, Me. ..... 6 D 8
Round Pond, N. Y. ..... 12 N 3
Round Pond, Okla. ..... 48 G 1
Round Pond Cr., Okla. ..... 48 G 1
Round Prairie, Minn. ..... 25 B 4
Round R., Mich. ..... 22 H 6
Round R., Minn. ..... 25 C 2
Rounddrock, Tex., a1,000 ..... 46 K 7
Round Timber, Tex. ..... 46 H 4
Roundtop, Cal. ..... 56 E 4
Round Top, Pa. ..... 15 H 7
Roundtop, Tenn. ..... 41 J 2
Roundtop, Tex., 238 ..... 46 L 7
Round Top Mt., Oreg. ..... 52 E 2
Rounddup, Kan. ..... 32 D 4
Roundup, Mont. ..... 49 H 3
Round Valley, Cal., a150 ..... 56 G 5
Round Valley, Neb. ..... 29 E 2
Round Valley Ind. Res., Cal... 56 B 3
Rountree, Ga. ..... 38 G 6
Ronse, Col., a500 ..... 53 J 7
Ronse Jc., Col. ..... 53 J 7
Rouses Point, N. Y., 1,856 .... 12 Q 2
Rouseville, Pa., a550 ..... 16 C 4
Rousseau, S. Dak. ..... 27 D 2
Routou, Tenn. ..... 41 E 2
Routt (Co.), Col., 2,369 ..... 53 B 1
Routts, Va. ..... 34 H 3
Rover, Ark., a150 ..... 44 F 5
Rover, Ga. ..... 38 C 5
Rover, Tenn. ..... 41 H 3
Rowan (Co.), Ky., 6,129 ..... 40 K 4
Rowan, Ia., a275 ..... 28 F 2
Rowan, Miss. ..... 43 F 5
Rowan (Co.), N. C., 24,123.... 36 H 3
Rowaota, Va. ..... 34 J 6
Rowayton, Conn., a500 ..... 10 B 5
Rowdy Bend, Miss. ..... 43 B 4
Rowe, Ill. ..... 20 H 4
Rowe, Mass. (town), s.c.'95, 498; (village), s.c.'95, 498.... 8 C 2
Rowe, N. Mex. ..... 55 K 3
Rowe, Tex. ..... 47 G 3
Rowena, Ky. ..... 40 F 7
Rowena, Mo. ..... 30 H 6
Rowena, Oreg. ..... 52 D 1
Roweoa, S. Dak., a126 ..... 27 H 3
Rowesville, S. C., 174 ..... 37 G 5
Rowland, Ala. ..... 42 D 1
Rowland, Fla., a175 ..... 39 L 2
Rowland, Ky., 512 ..... 40 G 5
Rowland, Mich. ..... 23 L 10
Rowland, N. Y. ..... 11 N 9
Rowland, N. C. ..... 36 L 5
Rowland, Pa., a150 ..... 15 M 4
Rowland, Tenn. ..... 41 K 3
Row Landing, La. ..... 45 G 5
Rowlandsville, Md., a300 ..... 33 L 1
Rowlesburg, W. Va., 560 ..... 35 G 2
Rowletts, Ky., a250 ..... 40 E 6
Rowley, Ia., a200 ..... 28 K 3
Rowley, Mass. (town), s.c.'95, 1,272 ..... 9 E 2
Rowley, Mass. (village), s.c.'95, 1,134 ..... 9 E 2
Rowley R., Mass. ..... 9 E 2
Rowleys Bay, Wis., a250 ..... 24 M 4
Rowley Sta., Mass. ..... 9 E 2
Rows, O., a200 ..... 17 F 3

Rowzersville

Rowzersville, Pa., a300 15 H 7
Roxabell, O., a200 18 D 6
Roxalana, W. Va. 35 D 3
Roxana, Ala. 42 F 5
Roxana, Del., a300 33 O 5
Roxana, Ky. 40 L 6
Roxana, Mich., a150 23 M 12
Roxanna, O. 18 B 5
Roxboro (c.h.) N. C., 421 36 M 2
Roxboro, Pa. 15 L 1
Roxbury, Conn. (places), a500; (town), 936 10 B 3
Roxbury, Kan. 32 E 3
Roxbury, Me. (town), 222 6 B 6
Roxbury, Mass. 8 C 7
Roxbury, N. Y., a500 12 N 7
Roxbury, N. Y. (town), 2,272 11 O 8
Roxbury, O. 18 G 5
Roxbury, Pa., a300 16 G 6
Roxbury, Vt. (town), 768 7 D 6
Roxbury, Va. 34 J 6
Roxbury, Wis. 24 G 8
Roxbury Falls, Conn. 10 B 3
Roxbury Sta., Conn., a300 10 B 3
Roxie, Ga. 38 C 7
Roxie, Mo. 6 H 4
Roxie, Miss., a275 43 B 7
Roxie, Va. 34 E 3
Roxobel, N. C., a200 36 P 2
Roxton, Tex., 226 46 M 4
Roy, Mich. 23 P 8
Roy, Miss. 43 G 6
Roy, Mo. 31 G 11
Roy, Mont. 49 G 2
Roy, Okla. 48 D 7
Roy, Utah 54 B 5
Royal, Ala. 42 E 2
Royal, Ia. 28 C 1
Royal, Miss. 43 F 6
Royal, Mont. 49 C 3
Royal, N. C. 36 N 2
Royal, O., a175 18 E 6
Royal, Oreg. 52 B 3
Royal, Pa., a150 15 L 3
Royal, Wash. 51 A 1
Royal Arches, Cal. 56 K 4
Royal Center, Ind., 527 19 C 3
Royaloak, Md., a200 33 L 4
Royal Oak, Mich., a375 23 P 13
Royalston, Mass. (town), s.c. 95, 880; (village), s.c.'95, 599 8 F 2
Royalston Sta., Mass. 8 F 2
Royalton, Ind., a100 19 D 5
Royalton, Mich., a100 23 J 13
Royalton, Minn., s.c.'95, 673 25 C 4
Royalton, N. Y., a150 13 E 5
Royalton, O., 163 18 E 5
Royalton, Vt. (town), 1,433 7 D 7
Royalton, Wis. a275 24 J 6
Royalty, La. 45 B 3
Royce, N. Mex. 55 M 2
Roycefield, N. J. 14 F 3
Royer, Pa. 16 F 6
Royersford, Pa., 1,815 15 L 6
Royerton, Ind., a300 19 F 4
Royse City, Tex., 299 46 L 5
Royston, Ga., 340 38 E 3
Royston, Oreg. 52 D 4
Royston, Wyo. 50 O 6
Royville, Neb. 29 A 1
Royville, Va. 34 H 3
Roza, Wash. 51 E 3
Rozel, Kan. 32 C 3
Rozell, Ala. 42 E 4
Rozellville, Wis. 24 G 5
Rozet, Wyo. 50 O 5
Rozetta, Ill., a175 20 D 4
Rozier, N. C. 36 M 5
Ruark, Ga. 38 D 8
Ruark, Ill. 21 K 8
Rubens, Ia. 28 D 2
Rubens, Kan. 32 D 2
Rubermont, Va. 34 G 6
Rubicon, Ark. 44 G 5
Rubicon, Mich., a100 22 D 4
Rubicon, N. C. 36 L 4
Rubicon, Wis., a250 24 J 8
Ruby, Ala. 42 C 2
Ruby, Cal. 56 C 1
Ruby, Col. 53 A 4
Ruby, Col. 53 D 5
Ruby, Ga. 38 E 9
Ruby, Ind. Ty. 48 M 1
Ruby, Mich., a275 23 Q 11
Ruby, Miss. 43 D 7
Ruby, Neb. 29 G 3
Ruby, N. Dak. 26 G 2
Ruby, S. C. 37 H 2
Ruby Basin, S. Dak. 27 A 2
Ruby City, Wash., a400 51 E 1
Ruby Cr., Wash. 51 E 1
Rubyhill, Nev., a525 54 F 3
Ruby L., Nev. 54 G 2
Ruby Mts., Mont. 49 D 4
Ruby Mts., Nev. 54 G 2
Ruby Pass, Col. 53 D 5
Ruby Valley, Nev., a525 54 G 2
Rucker, Mo. 31 C 8
Rucker, Tenn. 41 J 3
Ruckersville, Ga. 38 F 3
Ruckersville, Va., a175 34 G 4
Ruckerville, Ky. 40 H 5
Ruckles, Oreg. 52 B 3
Ruckman, W. Va. 35 J 2
Rudd, Ia., a375 28 H 1
Ruddell, S. C. 37 F 6
Ruddells Mills, Ky., 240 40 H 4
Ruddle, W. Va. 35 H 3
Ruddock, La., a150 45 J 6
Rudeston, N. Y., a200 12 O 5
Rudolph, O., a225 17 C 2
Rudolph, S. Dak. 27 F 1
Rudolph, Tenn. 41 C 3
Rudolph, Wis., a300 24 G 5
Rudy, Ark. 44 D 3
Rudy, Idaho 50 H 6
Rudyard, Mich., a100 22 M 5
Rudyard Bay, Alaska 58 Y 9
Ruedi, Col. 53 E 4
Ruella, Kan. 32 D 4
Ruffin, N. C., a125 36 K 2
Ruffin, S. C. 37 G 5
Ruffners Sta., Tenn. 41 M 2
Rufus, Ky. 40 A 6
Rufus, Oreg., a100 52 E 1
Rugby, Col. 53 J 5
Rugby (c.h.), N. Dak., a225 26 D 1
Rugby, Tenn., a350 41 M 2
Rugby, Va. 34 E 3
Rugby Jc., Wis. 24 K 8
Rugby Jc. Sta., N. Dak. 26 D 1
Rugged Pt., R. I. 10 J 6
Ruggles, O., a125 17 F 2
Ruggles, Pa., a200 15 K 4
Ruggs, Miss. 43 G 3
Rugless, Ky. 40 K 4
Ruidoso, N. Mex. 55 K 5
Ruie, Ark. 44 F 2
Ruleton, Kan. 32 A 2
Rulo, Neb., 786 29 J 3
Ruma, Ill., a150 21 E 9
Rumble, Ind. 19 B 8
Rumford, Me. (town), 898 6 B 7
Rumford, R. I. 10 K 2
Rumford, S. Dak. 27 A 3
Rumford, Va. 34 J 5
Rumford Center, Me. 6 B 6
Rumford Falls, Me. 6 B 6
Rumiantzoff, Cape, Alaska (see Romanzof) 58 F 6
Rumley Sta., O. 17 H 4
Rummerfield, Pa., a150 15 K 3
Rumney, N. H. (town), 947 7 G 7
Rumney Depot, N. H. 7 G 7
Rum R., Minn. 25 D 4
Rumsey, Cal. 56 C 4
Rumsey, Ky., 207 40 B 5
Rumsey, Minn. 25 A 3
Rumsey, Mont., a275 49 C 3
Runeberg, Minn. 25 B 3
Runge, Tex., a400 46 K 9
Runkel, S. Dak., a125 27 A 2
Runnells, Ia., a675 28 G 4
Runnels (Co.), Tex., 3,193 47 H 6
Runnels, Tex., a375 47 H 6
Running Water, S. Dak., s.c. '95, 85 27 G 4
Running Water, Tex. 47 F 3
Runnlas R., Mass. 9 C 5
Runnymede, Kan. 32 E 4
Runville, Ala. 42 D 7
Runyan, Ky. 40 M 5
Rupert, Ga. 38 C 7
Rupert, Pa., a225 15 K 5
Rupert, Vt. (town), 861 7 B 9
Rupert, W. Va. 35 E 5
Ruple, S. C. 37 G 5
Rural, Fla. 39 M 6
Rural, Ill. 20 D 3
Rural, Ind., a100 19 G 4
Rural, Kan. 32 F 3
Rural, Ky., a200 40 M 5
Rural, O. 18 B 7
Rural, Oreg. 52 A 4
Rural, S. C., a275 37 H 3
Ruralbower, Va. 34 H 7
Ruraldale, O., a125 18 G 5
Ruraldale, W. Va. 35 F 2
Ruralgrove, N. Y., a150 12 O 6
Ruralhall, N. C., a125 36 J 2
Rural Hill, Ill. 21 H 10
Rural Hill, Miss. 43 F 4
Ruralhill, N. Y. 12 K 4
Rural Retreat, Va., a375 34 A 7
Ruralvale, Ga. 38 B 2
Ruralvale, Tenn. 41 N 4
Rural Valley, Pa., a300 16 D 5
Rush, Ga. 38 B 8
Rush, Ill. 20 E 1
Rush (Co.), Ind., 19,034 19 F 5
Rush (Co.), Kan., s.c.'95, 4,863 32 C 3
Rush, Ky., a100 40 L 4
Rush, N. Y., a250 13 G 6
Rush, Pa., a200 15 K 3
Rushbranch, Ky. 40 F 6
Rush Center, Kan., s.c.'95, 121 32 C 3
Rush City, Minn., s.c.'95, 832 25 E 4
Rush Cr., Cal. 57 M 6
Rush Cr., Col. 53 M 5
Rush Cr., Ind. Ty. 48 G 5
Rush Cr., O. 17 D 4
Rush Cr., O. 18 F 5
Rush Cr., Okla. 48 F 1
Rushcreek Valley, Ind., a100 19 D 7
Rushford, Minn., s.c.'95, 1,122 25 F 6
Rushford, N. Y., a650 13 F 7
Rush Hill, Mo., 210 30 J 6
Rushing, Ark. 44 H 3
Rushing, N. C. 36 J 5
Rush L., Mich. 23 P 10
Rush L., Minn. 25 D 4
Rush L., N. Dak 26 F 1
Rush L., Wis. 24 J 7
Rushlake, Wis. 24 J 7
Rushmore, Minn., a250 25 B 6
Rushmore, O., a200 17 B 3
Rushpoint, Ia. 45 B 1
Rushpoint, Minn., a175 25 D 4
Rush R., N. Dak. 26 G 3
Rush River, Minn. 25 C 5
Rushrun, O., a175 17 J 4
Rushrun, W. Va., a275 35 D 5
Rush Springs, Ind. Ty., a250 48 G 5
Rushsylvania, O., 497 17 C 4
Rushtown, O. 18 D 7
Rushtown, Pa. 15 J 5
Rushville (c.h.), Ill., 2,031 20 D 5
Rushville (c.h.), Ind., '90, 3,475; '97, a3,800 19 E 5
Rushville, Mo., a400 30 B 5
Rushville (c.h.), Neb., 484 29 B 1
Rushville, N. Y., 450 13 H 6
Rushville, O., 291 18 F 5
Rushville, Pa., a150 15 K 3
Rushville, S. C. 37 D 3
Rusk, Ia. 28 D 2
Rusk, N. C. 36 H 2
Rusk, Okla. 48 F 2
Rusk (Co.), Tex., 18,559 46 N 5
Rusk (c.h.), Tex., 1,383 46 M 6
Rusk, Wis. 24 C 5
Ruskey, N. Y. 11 N 9
Ruskin, Tenn. 41 F 2
Ruskin, Neb., a200 29 G 3
Russ, Ala. 42 F 8
Russ, Mo. 31 G 9
Russell (Co.), Ala., 24,603 42 G 6
Russell, Ark., a125 44 K 1
Russell, Col. 53 H 7
Russell, Ill. 20 K 1
Russell, Ia., s.c.'95, 594 28 G 6
Russell (Co.), Kan., s.c.'95, 7,470 32 D 3
Russell (c.h.), Kan., s.c.'95, 952 32 D 3
Russell, Ky., 323 40 L 3
Russell (Co.), Ky., 8,136 40 F 7
Russell, Mass. (town), s.c.'95, 846; (village), s.c.'95, 302 8 C 4
Russell, Mich. 23 M 10
Russell, Minn., a125 25 B 5
Russell, Neb. 29 D 3
Russell, N. Y., a375 12 M 3
Russell N. Dak. 26 F 3
Russell, O., a100 18 C 6
Russell, Pa., a300 16 D 3
Russell (Co.), Va., 16,126 34 D 2
Russell Creek, Ind. Ty. 48 M 1
Russeh Fork, Va. 34 C 2
Russell Gulch Col., 673 53 G 3
Russell Hill, Pa., a150 15 L 3
Russells I., Mich. 23 Q 7
Russell Springs (c.h.), Kan., a125 32 A 3
Russell Sta., Tenn. 41 D 2
Russellville (c.h.), Ala., a1,200 42 B 1
Russellville (c.h.), Ark., 1,321 44 F 4
Russellville, Ill., 284 21 K 8
Russellville, Ind., 327 19 C 5
Russellville, Ind. Ty. 48 M 4
Russellville (c.h.), Ky., 2,253 40 C 7
Russellville, Miss. 43 C 5
Russellville, Mo., a400 31 G 7
Russellville, O., 324 18 C 7
Russellville, Pa., a300 15 L 7
Russellville, Tenn., a225 41 P 2
Russel Spring, Col. 53 F 7
Russet, Ind. Ty. 48 J 6
Russia, Minn. 25 A 2
Russia, N. Y., a200 12 M 5
Russia, N. Y. 12 P 2
Russia, O., a125 17 B 4
Russian R., Cal. 56 B 4
Russiaville, Ind., 603 19 D 4
Russum, Miss., a100 43 B 7
Rustburg (c.h.), Va., 352 34 E 6
Rustford, Mich. 23 L H
Rustlers Peak, Oreg. 52 C 4
Ruston (c.h.), La., 767 45 D 2
Rutan, Ala., a100 42 A 8
Rutersville, Tex., a250 46 L 8
Ruth, Ala. 42 D 2
Ruth, Mich., a175 23 Q 10
Ruth, Miss. 43 D 8
Ruth, Mo. 31 F 11
Ruth, Okla. 48 E 3
Ruth, S. C. 37 L 4
Ruth, Tenn. 41 E 4
Rutherford, Ala. 42 G 6
Rutherford, Cal., a300 56 C 4
Rutherford, N. J., s.c.'95, 3,972 14 H 2
Rutherford (Tp.), N. J. 14 B 2
Rutherford (Co.), N. C., 18,770 36 F 4
Rutherford (Co.), Tenn., 35,037 41 J 3
Rutherford, Tenn., 536 41 D 2
Rutherford, W. Va., a250 35 D 2
Rutherford Jc., N. J. 14 B 2
Rutherfordton (c.h.), N. C., a1,150 36 F 4
Rutherglen, Va., a100 34 J 5
Ruthsburg, Md. 33 M 4
Ruthton, Minn., a175 25 A 5
Ruthven, Ia., s.c.'95, 761 28 D 1
Rutland, Ill., 509 20 H 4
Rutland, Ia., a100 28 E 2
Rutland, Mass. (town), s.c.'95, 978; (village), s.c.'95, 846 8 G 3
Rutland, Mo. 30 H 7
Rutland, N. Y., a100 12 L 4
Rutland, N. Dak., a225 26 G 3
Rutland, O., a325 18 F 6
Rutland, Pa., a350 15 H 3
Rutland (Co.), Vt., 45,397 7 B 8
Rutland (c.h.), Vt. (town), 11,760; (village), 8,239 7 C 8
Rutland, Wis. 24 H 9
Rutledge, Ala., 314 42 E 7
Rutledge, Ga., 588 38 D 4
Rutledge, Minn., s.c.'95, 406 25 E 3
Rutledge, Mo., a350 30 H 4
Rutledge, Oreg. 52 E 1

Sadlersville

Rutledge, Pa., 269 15 L 2
Rutledge (c.h.), Tenn., 143 41 O 2
Rutledge, Wis. 24 E 9
Rutten, N. Dak. 26 F 1
Ruweda, Kan. 32 F 3
Ruxton, Md. 33 F 4
Ryan, Ind. Ty., a575 48 G 6
Ryan, Ia., a150 28 L 3
Ryan, Kan. 32 C 3
Ryan, Ky. 40 J 4
Ryan, Tex. 47 C 7
Ryan Cr., Col. 53 B 3
Rydal, Kan. 32 E 2
Rye, Ariz. 55 D 4
Rye, Col., a100 53 J 7
Rye, Fla. 39 M 7
Rye, N. H. (town), 978 7 L 10
Rye, N. Y., a1,200 11 P 10
Rye, N. Y. (town), 9,477 11 O 14
Rye Beach, N. H. 7 L 11
Rye Cove, Va., a100 34 C 3
Ryegate, Vt. (town), 1,126 7 F 6
Rye North Beach, N. H. 7 L 10
Rye Patch, Nev. 54 D 2
Ryers, Pa. 15 N 1
Rye Valley, Oreg. 52 H 2
Ryle, Ky. 40 G 3
Rymer, Tenn. 41 M 4
Ryno, Mich., a125 23 N 8
Ryno, Neb. 29 E 2

S

Sabael, N. Y. 12 O 4
Sabattus, Me. 6 C 7
Sabbathday Point, N. Y. 12 P 4
Sabetha, Kan., s.c.'95, 1,488 32 G 2
Sabillasville, Md., a200 33 G 1
Sabin, Minn., a100 25 A 3
Sabina, O., 1,080 18 C 6
Sabinal, N. Mex., a300 55 J 4
Sabinal, Tex., a100 46 H 8
Sabinal Cr., Tex. 46 H 8
Sabine (Co.), La., 9,300 45 B 3
Sabine (Co.), Tex., 4,963 46 O 6
Sabine Cape, Alaska 58 G 2
Sabine Cross Roads, La 45 B 3
Sabine L., La. 45 B 7
Sabine L., Tex. 46 O 8
Sabine Pass, Tex., a550 46 O 8
Sabine Pass, Tex. 46 O 8
Sabine R., Tex. 46 M 5
Sabinetown, Tex. 46 O 6
Sabinsville, Pa., a475 15 G 3
Sable, Cape, Fla. 39 O 12
Sable Mt., Vt. 7 C 8
Sable R., Mich. 23 J 9
Sabougla, Miss., a100 43 F 3
Sabra, Mont. 49 K 3
Sabula, Ia., s.c.'95, 933 28 N 3
Sabula, Mo., a100 31 L 10
Sabula, Pa. 16 E 4
Sabot Island, Va. 34 H 5
Sac (Co.), Ia., s.c.'95, 18,868 28 C 3
Sacaton, Ariz. 55 C 5
Sac City (c.h.), Ia., s.c.'95, 1,601 28 C 3
Sachem Head, Conn. 10 E 5
Sachem Head Sta., Conn. 10 E 4
Sachuest Pt., R. I. 10 L 4
Sacket Harbor, N. Y., 787 12 K 4
Saco, Me. (city), 6,075 6 C 8
Saco, Mont. 49 J 1
Saco Bay, Me. 6 C 9
Sacondaga L., N. Y. 12 O 4
Sacondaga R., N. Y. 12 O 5
Sacondaga R., E. Br. of, N. Y. 12 O 5
Sacondaga R., W. Br. of, N. Y. 12 O 5
Saco R., Me. 6 B 8
Sac R., Mo. 31 E 9
Sacramento (Co.), Cal., 40,339; '90, 26,386; '97, a35,000 56 D 4
Sacramento, Ill. 21 J 9
Sacramento, Ky., 297 40 B 6
Sacramento, Neb., a100 29 E 3
Sacramento, Pa., a200 15 J 5
Sacramento Mts., N. Mex. 55 K 6
Sacramento R., Cal. 56 C 3
Sacred Heart, Okla. 48 J 4
Sacred Heart, Minn., s.c.'95, 443 25 B 5
Saddleback Mt., Me. 6 C 6
Saddle Bunch Keys, Fla. 39 N 13
Saddle Butte, Mont. 49 G 1
Saddle Butte, S. Dak. 27 D 1
Saddlecreek, S. Dak. 27 H 3
Saddle Mt., Mass. 8 B 2
Saddle Mt., Oreg. 52 D 3
Saddle Mt., Wyo. 50 K 5
Saddle Mts., Wash. 51 F 3
Saddle Peak, Cal. 57 E 7
Saddle R., N. J. 14 H 1
Saddle River, N. J., s.c.'95, 396 14 H 1
Sadds Mills, Conn. 10 F 2
Sadie, Mont. 49 K 3
Sadieville, Ky., 170 40 G 4
Sadlersville, Tenn. 41 G 1

Sadorus, Ill., 277 ..... 20 J 6
Sadsburyville, Pa., a350 ..... 15 L 7
Saegerstown, Pa., 745 ..... 16 B 3
Safe, Mo. ..... 31 J 8
Safe, N. C. ..... 36 N 5
Safe Harbor, Pa., 613 ..... 15 K 7
Saffold, Ga. ..... 38 B 9
Safford, Ariz., a500 ..... 55 F 6
Safford, Tenn. ..... 41 E 3
Safford Sta., Ala., a200 ..... 42 C 6
Saffordville, Kan. ..... 32 F 3
Safley, Tenn. ..... 41 K 3
Sagadahoc (Co.), Me., 19,452 ... 6 D 8
Sagamore, Mass. (vil.), s.c.'95, 267 ..... 9 F 5
Sagaponack, N. Y., a200 ..... 11 S 10
Sage, Cal. ..... 57 J 9
Sage, Mich. ..... 22 L 5
Sage, Wyo. ..... 50 J 8
Sage Cr., Col. ..... 53 D 2
Sage Cr., Mont. ..... 49 D 5
Sage Cr., Mont. ..... 49 F 1
Sage Cr., Wyo. ..... 50 K 8
Sage Cr., Wyo. ..... 50 L 5
Sageeyah Sta., Ind. Ty. ..... 48 L 2
Sage Hen Cr., Wyo. ..... 50 M 7
Saxe Plains, Oreg. ..... 52 F 1
Sagers, Utah ..... 54 N 4
Sagerville, Mich., a100 ..... 23 N 12
Sages Lake, Mich. ..... 23 N 9
Sageville, Ia., a175 ..... 28 M 2
Sag Harbor, N. Y., a3,000 ..... 11 S 10
Saginaw (Co.), Mich., 82,273 .. 23 N 11
Saginaw (c.h.), Mich., '90, 46,322; '97, a60,175 ..... 23 N 11
Saginaw, Mo. ..... 31 D 10
Saginaw, Tex. ..... 46 K 5
Saginaw Bay, Mich. ..... 23 O 10
Saginaw R., Mich. ..... 23 O 10
Sago, O., a200 ..... 17 G 4
Sago, Va. ..... 34 D 7
Sago, W. Va. ..... 35 F 3
Sagola, Mich., a300 ..... 22 E 5
Sagole, Wis., a100 ..... 24 K 6
Sagon, Pa. ..... 15 J 5
Saguache (Co.), Col., 3,313 ..... 53 E 6
Saguache (c.h.), Col., 660 ..... 53 F 6
Saguache Mts., Col. ..... 53 E 4
Saguache R., Col. ..... 53 F 6
Sailors Creek, Va. ..... 34 G 6
Sailor Springs, Ill., a300 ..... 21 J 8
Saint Agatha, Me. ..... 6 G 1
Saint Albans, Me. (town), 1,206 ..... 6 E 6
Saint Albans (c.h.), Vt. (town), 7,771 ..... 7 B 3
Saint Albans, W. Va., a1,500.. 35 C 4
Saint Albans Bay, Vt., a300... 7 B 3
Saint Albans Hill, Vt. ..... 7 C 3
Saint Amant, La. ..... 45 H 6
Saint Andrew, N. Y., a350 .... 11 O 8
Saint Andrew, N. Dak. ..... 26 G 1
Saint Andrews, Wash. ..... 51 F 2
Saint Andrews Bay, Fla. ..... 39 E 2
Saint Andrews Bay, Fla., a300. 39 E 2
Saint Andrews Bay, W. Arm of, Fla. ..... 39 E 2
Saint Andrews Sound, Fla. ..... 39 E 2
Saint Andrews Sound, Ga. ..... 38 J 9
Saint Andrews Sta., N. Dak. .. 26 G 1
Saint Anna, Minn. ..... 25 C 4
Saint Anna, Wis., a300..... 24 K 7
Saint Anne, Ill., 718 ..... 20 K 3
Saint Annie, Mo. ..... 31 H 9
Saint Anns, Miss. ..... 43 E 5
Saint Ansgar, Ia., s.c.'95, 747.. 28 G 1
Saint Anthony (c.h.), Idaho, a300 ..... 50 H 6
Saint Anthony, Ind., a150 ..... 19 C 8
Saint Anthony, Ia., a200 ..... 28 G 3
Saint Anthony, Falls of, Minn. 25 E 5
Saint Asaph Jc., Va. ..... 33 B 5
Saint Augusta, Minn. ..... 25 C 4
Saint Augustine, Cape, Alaska. 58 W 9
Saint Augustine (c.h.), Fla., s.c. '95, 4,151 ..... 39 O 3
Saint Augustine, Fla. (local map) ..... 39 J 8
Saint Augustine, Ill., 255 ..... 20 D 4
Saint Augustine, Pa., a100 .... 16 E 5
Saint Augustine Cr., Ga. ..... 38 H 1
Saint Augustine Inlet, Fla..... 39 O 3
Saint Benedict, Kan. ..... 32 F 2
Saint Bernard (Co.), La., 4,326. 45 K 7
Saint Bernard (c.h), La., a250. 45 K 7
Saint Bernard, La. (on local map) ..... 45 N 3
Saint Bernard, Neb. ..... 29 G 2
Saint Bernard, O., 1,779 ..... 18 C 8
Saint Bernard Bay, La. ..... 45 F 7
Saint Bernice, Ind., a150 .... 19 B 5
Saint Bethlehem, Tenn., a200.. 41 G 1
Saintblaise, Tenn. ..... 41 H 2
Saint Bridget, Kan. ..... 32 F 2
Saint Catharine, Mo., a100 ... 30 G 5
Saint Catherines Bend, Miss. . 43 A 8
Saint Catherines Cr., Miss. ... 43 B 7
Saint Catherines I., Ga. ..... 38 J 8
Saint Catherines Sound, Ga. .. 38 J 8
Saint Charles, Ark., 128 ..... 44 K 6
Saint Charles, Ga., a100 ..... 38 B 5
Saint Charles, Idaho, a350 .... 50 H 7
Saint Charles, Ill., 1,630 ..... 20 J 2
Saint Charles, Ia., s.c.'95, 423. 28 F 5
Saint Charles, Ky., 449 ..... 40 A 6
Saint Charles (Co.), La., 7,737.. 45 J 7
Saint Charles, Mich., a725.... 23 N 11
Saint Charles, Minn., s.c.'95, 1,416 ..... 25 E 6
Saint Charles (Co.), Mo., 22,977. 30 L 7
Saint Charles (c.h.), Mo., 6,161. 30 L 7
Saint Charles, Neb. ..... 29 H 2
Saint Charles Cr., Col. ..... 53 J 6
Saint Charles I., Mo. ..... 30 H 2
Saint Clair (Co.), Ala., 17,353.. 42 E 3
Saint Clair, Ga. ..... 38 G 5
Saint Clair (Co.), Ill., 66,571.. 21 E 9
Saint Clair, La. ..... 45 M 4
Saint Clair, Mich., 2,353..... 23 Q 12
Saint Clair (Co.), Mich., 52,105 23 Q 11
Saint Clair, Mich. (on local map) ..... 23 Q 6
Saint Clair, L., Mich. ..... 23 Q 13
Saint Clair, Minn., a200 ..... 25 D 5
Saint Clair, Mo., 208 ..... 31 K 8
Saint Clair (Co.), Mo., 16,747 .. 31 E 8
Saint Clair, Neb. ..... 29 G 2
Saint Clair, Nev. ..... 54 D 3
Saint Clair, O., a125 ..... 17 J 3
Saint Clair, Pa., 3,680 ..... 15 K 5
Saint Clair, Tenn., 356 ..... 41 P 2
Saint Clair, L., U. S. ..... 5 K 2
Saint Clair R., Mich. (local map) ..... 23 Q 6
Saint Clair Springs, Mich., a125 23 Q 12
Saint Clairsville (c.h.), O., 1,191 17 H 4
Saint Clairsville, Pa., 134 ... 16 E 6
Saint Clara, W. Va., a200 .... 35 E 2
Saint Clement Bay, Md. ..... 33 J 6
Saint Clere, Kan. ..... 32 F 2
Saint Cloud, Col. ..... 53 H 1
Saint Cloud, Fla. ..... 39 O 6
Saint Cloud (c.h.), Minn., s.c. '95, 9,178 ..... 25 C 4
Saint Cloud, Wis., a200 ..... 24 K 7
Saint Croix, Ind., a100 .... 19 C 8
Saint Croix, Me. ..... 6 G 3
Saint Croix (Co.), Wis., s.c.'95, 25,870 ..... 24 A 4
Saint Croix Falls, Wis., s.c.'95, 608 ..... 24 A 4
Saint Croix L., Me. ..... 6 G 3
Saint Croix R., Me. ..... 6 J 5
Saint Croix R., Minn. ..... 25 E 4
Saint Croix R., Wis. ..... 24 B 2
Saint David, Ariz., a230 ..... 55 E 7
Saint David, Ill., a300 ..... 20 E 5
Saint David, Me. ..... 6 G 1
Saint Davids, Pa., a500 ..... 15 K 1
Saint Denis, Md., a419 ..... 33 J 3
Saint Deroin, Neb. ..... 29 J 3
Saint Donatus, Ia. ..... 28 M 3
Saint Edward, Neb., 293 ..... 29 G 2
Sainte Genevieve (Co.), Mo., 9,883 ..... 31 M 9
Sainte Genevieve (c.h.), Mo., 1,586 ..... 31 M 9
Saint Elias, Mt., Alaska ..... 58 S 6
Saint Elias Range, Alaska .... 58 U 7
Saint Elizabeth, Mo. ..... 31 H 8
Saint Elmo, Ala. ..... 42 A 9
Saint Elmo, Col., a350 ..... 53 F 5
Saint Elmo, Ill., 354 ..... 21 H 7
Saint Elmo, Tenn. ..... 41 A 4
Saint Elmo, Tenn. 2,277 ..... 41 Q 4
Saint Elmo, Tex. ..... 46 K 7
Saint Ferdinand (Tp.), Mo. .... 30 K 2
Saint Florian, Ala., a125 ..... 42 B 1
Saint Francis, Ark., 356 ..... 44 M 2
Saint Francis (Co.), Ark., 13,543 44 L 4
Saint Francis, Fla., a150 .... 39 O 4
Saint Francis (c.h.), Kan., a350 32 A 2
Saint Francis, Me. (plantation), 461 ..... 6 F 1
Saint Francis, Minn., a100.... 25 D 4
Saint Francis, O. ..... 18 B 8
Saint Francis, Wis., a500..... 24 L 9
Saint Francis Barracks, Fla. .. 39 O 3
Saint Francis I., Ark. ..... 44 L 5
Saint Francis L., Me. ..... 6 E 1
Saint Francis R., Ark. ..... 44 L 4
Saint Francisville, Ill., 432.... 21 K 8
Saint Francisville (c.h.), La., 950 ..... 45 G 5
Saint Francois (Co.), Mo., 17,347 31 L 9
Saint Gabriel, La., a875 ..... 45 G 6
Saint George, Pt., Cal. ..... 56 A 1
Saint George, Cape, Fla. ..... 39 G 3
Saint George, Kan., a100 ..... 32 F 2
Saint George, Me. (town), 2,491 6 E 7
Saint George, Mo. ..... 31 G 10
Saint George, N. Y. ..... 11 P 14
Saint George (c.h.), S. C., 629. 37 G 5
Saint George (c.h.), Utah, s.c. '95, 1,661 ..... 54 J 5
Saint George, Vt. (town), 106.. 7 B 5
Saint George, W. Va., 316 .... 35 G 2
Saint George, Wis. ..... 24 L 7
Saint George I., Alaska ..... 58 E 8
Saint George I., Fla. ..... 39 G 3
Saint George Island, Md., a125. 33 K 6
Saint George Isle, O. ..... 17 E 1
Saint Georges, Del., 323 ..... 33 N 2
Saint George Sound, Fla. ..... 39 G 3
Saint Geronimo, Cal. ..... 56 H 1
Saint Hedwig, Tex., a400 ..... 46 J 8
Saint Helen, Mich., a1,000 .... 23 N 9
Saint Helen (c.h.), Oreg., 220.. 52 C 1
Saint Helen, Wash. ..... 51 C 3
Saint Helena, Cal., 1,705 ..... 56 C 4
Saint Helena (Co.), La., 8,062.. 45 H 5
Saint Helena, Md., a100 ..... 33 K 3
Saint Helena, Neb., 189 ..... 29 G 1
Saint Helena I., Mich. ..... 22 M 6
Saint Helena I., S. C. ..... 37 G 7
Saint Helena Sound, S. C. .... 37 H 7
Saint Helens, Ky., a275 ..... 40 J 5
Saint Helens, Mt., Wash ..... 51 C 3
Saint Henry, Ind. ..... 19 C 8
Saint Henry, O., a750 ..... 17 A 4
Saint Herbert, S. Dak. ..... 27 F 1
Saint Hilaire, Minn., s.c.'95, 273 25 A 1
Saint Ignace (c.h.), Mich., 2,704 ..... 23 M 6
Saint Ignace, Mich. (on local map) ..... 22 C 6
Saint Ignace, Pt., Mich. ..... 22 M 6
Saint Ignatius, Mont. ..... 49 B 2
Saint Inigoes, Md. ..... 33 K 6
Saint Jacob, Ill., 475 ..... 21 F 8
Saint Jacques, Mich. ..... 22 H 6
Saint James, Ark. ..... 44 J 3
Saint James, Ill. ..... 21 H 8
Saint James, Ind. ..... 19 A 8
Saint James, La., a500 ..... 45 H 7
Saint James (Co.), La., 15,715.. 45 H 6
Saint James, Mich., a200 ..... 23 K 6
Saint James (c.h.), Minn., s.c. '95, 1,874 ..... 25 C 6
Saint James, Mo., 407 ..... 31 J 9
Saint James, Neb., a175 ..... 29 G 1
Saint James, N. Y., a250 ..... 11 Q 10
Saint James, O., a225 ..... 17 E 3
Saint James City, Fla. ..... 39 M 9
Saint Jo, Tex., 710 ..... 46 K 4
Saint Joe, Ark., a200 ..... 44 G 2
Saint Joe Sta., Ind. ..... 19 G 2
Saint John, Cal., a150 ..... 56 C 3
Saint John (Co.), Fla., s.c.'95, 7,708 ..... 39 O 3
Saint John, Ill., a300 ..... 21 G 9
Saint John, Ind., a125 ..... 19 B 2
Saint John (c.h.), Kan., s.c.'95, 732 ..... 32 D 3
Saint John, Ky. ..... 40 D 5
Saint John, L., La. ..... 45 G 3
Saint John, Mo. ..... 30 F 3
Saint John, N. Dak., a175 ..... 26 E 1
Saint John, Utah, s.c.'95, 177 .. 54 K 2
Saint John, Wash., a200..... 51 H 2
Saint John, Wis. ..... 24 K 6
Saint John Ponds, Me. ..... 6 D 3
Saint Johns (c.h.), Ariz., 482.. 55 F 4
Saint Johns (c.h.), Mich., '90, 3,127; '97, a3,500 ..... 23 M 12
Saint Johns, O., a400..... 17 B 3
Saint Johns, Pa., a250 ..... 15 L 4
Saint Johnsbury, N. Y., a550.. 13 E 5
Saint Johnsbury (c.h.), Vt. (town), 6,567; (village), 3,857 7 C 5
Saint Johnsbury Center, Vt.... 7 C 5
Saint Johnsbury East, Vt. ..... 7 C 5
Saint Johns Pt., Fla. ..... 39 K 5
Saint Johns R., Fla. ..... 39 N 2
Saint Johnsville, N. Y., 1,263.. 12 N 5
Saint John The Baptist (Co.), La., 11,359 ..... 45 H 6
Saint Joseph, Ariz. ..... 55 E 4
Saint Joseph, Fla., a175 ..... 39 M 6
Saint Joseph, Pt., Fla. ..... 39 F 3
Saint Joseph, Ill., 552 ..... 20 J 5
Saint Joseph, Ind. ..... 19 A 8
Saint Joseph (Co.), Ind., 42,457 19 D 1
Saint Joseph, Ia., a100 ..... 28 E 2
Saint Joseph, Kan. ..... 32 E 2
Saint Joseph (c.h.), La., 473.. 45 G 3
Saint Joseph (Co.), Mich., 25,356 ..... 23 K 14
Saint Joseph (c.h.), Mich., 3,733 ..... 23 J 13
Saint Joseph, Minn., s.c.'95, 532 ..... 25 C 4
Saint Joseph (c.h.), Mo., '80, 52,324; '97, a55,500 ..... 30 G 5
Saint Joseph, S. Dak. ..... 27 H 1
Saint Joseph, Tenn., a225..... 41 G 4
Saint Joseph Bay, Fla. ..... 39 F 3
Saint Joseph Hill, Ind., a100.. 19 E 8
Saint Joseph I., Tex. ..... 46 L 10
Saint Joseph R., Idaho ..... 50 C 2
Saint Joseph R., Mich. ..... 23 K 14
Saint Joseph R., O. ..... 17 A 2
Saint Josephs Bay, Fla. ..... 39 L 6
Saint Josephs R., Ind. ..... 19 E 1
Saint Joseph Sta., Ind. ..... 19 E 8
Saint Jude, N. C. ..... 36 F 2
Saint Kilian, Minn., a100 ..... 25 B 6
Saint Landry (Co.), La., 40,250 45 E 5
Saint Lawrence, Minn. ..... 25 B 3
Saint Lawrence, N. Y., a125.. 12 K 3
Saint Lawrence (Co.), N. Y., 85,048 ..... 12 M 3
Saint Lawrence, S. Dak., s.c. '95, 258 ..... 27 F 2
Saint Lawrence, Wis., a250 .... 24 K 8
Saint Lawrence I., Alaska .... 58 D 5
Saint Lawrence R., N. Y. ..... 12 M 2
Saint Lawrence R., U. S..... 5 M 1
Saint Leo, Minn. ..... 25 A 5
Saint Leo, W. Va. ..... 35 F 1
Saint Leon, Ind., 368 ..... 19 G 6
Saint Leonard, Md., a200 ..... 33 K 5
Saint Lewis, N. C. ..... 36 O 3
Saint Libory, Ill., a275 ..... 21 F 9
Saint Libory, Neb. ..... 29 F 2
Saint Louis, Mich., 2,246..... 23 M 11
Saint Louis, Bay of, Minn..... 25 E 4
Saint Louis (Co.), Minn., s.c. '95, 78,575 ..... 25 E 2
Saint Louis, Mo., '90, 451,770; '97, a600,000 ..... 31 M 7
Saint Louis (Co.), Mo., 36,307. 30 L 7
Saint Louis, Mo. (local map).. 30 L 3
Saint Louis, Wis. ..... 24 B 1
Saint Louis Bay, Miss. ..... 43 F 10
Saint Louis Bay, Wis. ..... 24 B 1
Saint Louis Crossing, Ind., a200 19 E 6
Saint Louis R., Minn. ..... 25 E 2
Saint Louisville, O., 264 ..... 17 F 4
Saint Lucas, Ia. ..... 28 K 1
Saint Lucie, Fla. ..... 39 Q 8
Saint Lucie Inlet, Fla. ..... 39 Q 8
Saint Lucie Sound, Fla. ..... 39 Q 8
Saint Luke, S. C. ..... 37 E 3
Saint Margarets, Md. ..... 33 K 3
Sainte Marie, Ill., 318 ..... 21 J 8
Saint Maries, Idaho, a100 ..... 50 C 2
Saint Mark, Kan. ..... 32 E 4
Saint Marks, Fla. ..... 39 H 2
Saint Marks, Ga., a100 ..... 38 B 5
Saint Marks, Ill. ..... 21 C 10
Saint Martin (Co.), La., 14,884 45 F 6
Saint Martin, Md. ..... 33 O 5
Saint Martin, Minn., s.c.'95, 171 25 C 4
Saint Martins, Mo. ..... 31 G 7
Saint Martins, O., a175..... 18 C 6
Saint Martins Bay, Mich. ..... 22 M 5
Saint Martins I., Mich. ..... 22 H 7
Saint Martins L., Mich. ..... 22 M 6
Saint Martinville (c.h.), La., 1,814 ..... 45 F 6
Saint Mary, L., Fla. ..... 39 N 1
Saint Mary, Ky., a200 ..... 40 F 5
Saint Mary (Co.), La., 22,416.. 45 G 7
Saint Mary (Co.), Md., 15,819.. 33 K 6
Saint Mary, O., a4,000 ..... 17 B 3
Saint Mary, Tex. ..... 46 K 9
Saint Mary L., Mont. ..... 49 C 1
Saint Mary R., Mont. ..... 49 C 1
Saint Marys, Col. ..... 53 J 7
Saint Marys (c.h.), Ga., 575... 38 J 10
Saint Marys, Ind., a200 ..... 19 B 5
Saint Marys, Ia., a100 ..... 28 F 5
Saint Marys, Kan., s.c.'95, 1,196 ..... 32 G 2
Saint Marys, Mo., 446 ..... 31 M 9
Saint Marys, Pa., 1,745 ..... 16 E 4
Saint Mary's, S. C. (see Oldtown) ..... 37 E 3
Saint Marys, S. Dak. ..... 27 G 2
Saint Marys (c.h.), W. Va., 520 35 D 2
Saint Marys, Wis. ..... 24 E 7
Saint Marys City, Md. ..... 33 K 6
Saint Marys R., Fla. ..... 39 M 2
Saint Marys R., N. Prong of, Fla. ..... 39 M 2
Saint Marys R., Ind. ..... 19 F 2
Saint Marys R., Md. ..... 33 K 6
Saint Marys R., Mich. ..... 22 N 5
Saint Marys R., Mich. (local map) ..... 22 O 2
Saint Marys R., O. ..... 17 A 3
Saint Marys Sta., Ill. ..... 20 K 4
Saint Matthew I., Alaska ..... 58 C 6
Saint Matthews, Ky., a125 ... 40 E 4
Saint Matthews, S. C., 524..... 37 G 4
Saint Maurice, Ind. ..... 19 F 6
Saint Maurice, La. ..... 45 D 3
Saint Meinrad, Ind., 483 ..... 19 C 8
Saint Michael, Minn. ..... 25 D 4
Saint Michael, Neb. ..... 29 F 2
Saint Michael I., Alaska ..... 58 H 5
Saint Michaels, Alaska (postoffice at Fort Saint Michael) 58 J 5
Saint Michaels, Md., 1,329 .... 33 L 4
Saint Michael Sta., Minn., s.c.'95, 221 ..... 25 D 4
Saint Nazianz, Wis., a350..... 24 L 6
Saint Nicholas, Fla., a325 ..... 39 G 6
Saint Nicholas, Pa., 823 ..... 15 K 5
Saint Olaf, Ia., a125 ..... 28 L 2
Saint Olaf, Minn. ..... 25 B 3
Saint Omer, Ind., a275 ..... 19 E 6
Saint Onge, S. Dak., a125 .... 27 A 2
Saint Paris, O., 1,145 ..... 17 C 4
Saint Patrick, Mo. ..... 30 J 4
Saint Patricks, La., a250 ..... 45 H 7
Saint Paul, Alaska, 244..... 58 O 8
Saint Paul, Ark., 417 ..... 44 E 3
Saint Paul, Ill., a100 ..... 21 G 8
Saint Paul, Ind., a1,000 ..... 19 E 6
Saint Paul, Kan., a1,050 ..... 32 G 4
Saint Paul (c.h. and State capital), Minn., s.c.'95, 140,392.. 25 E 3
Saint Paul, Minn. (local map).. 25 F 5
Saint Paul, Mo. ..... 30 L 7
Saint Paul (c.h.), Neb., 1,263.. 29 F 2
Saint Paul, O. ..... 18 E 5
Saint Paul, S. C. ..... 37 H 4
Saint Paul, Va. ..... 34 C 2
Saint Paul I., Alaska..... 58 D 8
Saint Paul Park, Minn. ..... 25 E 5
Saint Pauls, Mont. ..... 49 H 1
Saint Pauls, N. C. ..... 36 M 5
Saint Peter, Ill. ..... 21 H 8
Saint Peter (c.h.), Minn., s.c.'95, 4,251 ..... 25 D 5
Saint Peter, Mont., a275 ..... 49 E 2
Saint Peters, Ind., a200 ..... 19 F 6
Saint Peters, Mo., a350 ..... 30 L 7
Saint Peters, Pa., a150 ..... 15 L 6
Saint Petersburg, Fla., s.c.'95, 308 ..... 39 L 7
Saint Petersburg, Fla. (on local map) ..... 39 H 7
Saint Petersburg, Pa., 655 .... 16 C 4
Saint Philip, Ind. ..... 19 A 8
Saint Phillip, N. C. ..... 36 O 6
Saint Regis, Mont. ..... 49 A 2
Saint Regis Borgia R., Mont... 49 A 2
Saint Regis Falls, N. Y., 1,210 12 N 2
Saint Regis Pass, Mont. ..... 49 A 2
Saint Regis R., N. Y. ..... 12 N 2
Saint Regis R., E. Br. of, N.Y. 12 N 2
Saint Regis R., W. Br. of, N.Y. 12 N 2
Saint Remy, N. Y. ..... 11 N 9
Saint Rose, Ill. ..... 21 F 8
Saint Rose, La., a225 ..... 45 J 7
Saint Sebastian R., Fla. ..... 39 J 7
Saint Simon I., Ga. ..... 38 J 9
Saint Simon Mills, Ga., a600.. 38 J 9
Saint Simon Sound, Ga. ..... 38 J 9
Saint Sophie, La., 566 ..... 45 K 7
Saint Stephen, S. C., 230 ..... 37 J 5

Saint Stephens (c.h.), Ala., 387 42 A 7
Saint Stephens, Wyo. 59 L 7
Saint Stephens Base Line, Ala. 42 C 9
Saint Stephens Base Line, Miss. 43 F 9
Saint Stephens Church, Va. 34 J 5
Saint Tammany (Co.), La., 10,160 45 J 5
Saint Tammanys, Va. 34 C 7
Saint Teresa, Fla. 39 G 3
Saint Theresa, Kan. 32 A 3
Saint Thomas, Ark. 44 M 4
Saint Thomas, Minn. 25 D 5
Saint Thomas, Mo., n200 31 H 8
Saint Thomas, Nev. 54 H 6
Saint Thomas, N. Dak., 477 26 G 1
Saint Thomas, Pa., a700 16 G 7
Saint Vincent, Ark. 44 G 4
Saint Vincent, Minn., s.c.'95, 141 25 A 1
Saint Vincent I., Fla. 39 F 3
Saint Vincent Sound, Fla. 39 F 3
Saint Vital, Point, Mich. 22 O 6
Saint Vital L., Mich. 22 H 6
Saint Vrain Cr., Col. 53 J 2
Saint Wendel, Wis. 24 L 7
Saint Wendells, Ind., a125 19 A 8
Saint Xavier, Mont. 49 J 4
Salnville, Tenn. 41 K 3
Sakatonchee R., Miss. 43 G 3
Sakonnet Pt., R. I. 10 L 4
Sakonnet R., R. I. 10 L 4
Sal, Pt., Cal. 57 E 8
Salado, N. Mex. 55 L 4
Salado, Oreg. 52 B 2
Salado, Tex., a400 46 K 7
Salado or Salt R., Ariz. 55 D 5
Salak, S. C. 37 D 3
Salamanca, N. Y., '90, 3,692; '97, a5,000 13 E 7
Salamanie R., Ind. 19 E 3
Salamonia, Ind., 150 19 G 4
Salecreek, Tenn., 486 41 L 4
Salem, Ala., a575 42 G 5
Salem (c.h.), Ark., a125 44 J 2
Salem, Col. 53 J 3
Salem, Conn. (town), 481 10 F 4
Salem, Fla. 39 K 3
Salem (c.h.), Ill., 1,493 21 H 8
Salem (c.h.), Ind., 1,975 19 D 7
Salem, Ia., s.c.'95, 584 28 K 6
Salem, Kan. 32 D 2
Salem, Ky., a200 40 C 2
Salem, Me. (town), 218 6 C 6
Salem (c.h.), Mass. (city), s.c.'95, 34,473 9 E 2
Salem, Mich., a200 23 O 13
Salem, Miss. 43 F 1
Salem (c.h.), Mo., 1,315 31 J 9
Salem, Neb., 504 29 J 3
Salem, N. H. (town), 1,805 7 K 11
Salem (Co.), N. J., s.c.'95, 26,084 14 C 7
Salem (c.h.), N. J., s.c.'95, 6,337 14 C 7
Salem (c.h.), N. Y., a1,450 12 Q 5
Salem, N. C., 2,711 36 J 2
Salem, O., '90, 5,780; '97, a8,500 17 J 3
Salem, Okla. 48 D 4
Salem (c.h. and State capital), Oreg., '90, 10,475; '97, a14,000 52 B 2
Salem, Pa. 15 J 5
Salem, S. C., a100 37 B 2
Salem (c.h.), S. Dak., s.c.'95, 592 27 G 3
Salem, Tenn. 41 P 2
Salem, Tex. 46 O 7
Salem, Utah, s.c.'95, 811 54 L 2
Salem (c.h.), Va., '90, 3,279; '97, a4,000 34 C 6
Salem, W. Va., 310 35 E 2
Salem, Wis., a200 24 K 9
Salem, Wyo. 59 P 8
Salem Center, Ind., a175 19 F 1
Salem Center, N. Y., a200 11 P 9
Salem Center, O., a100 18 F 6
Salem Cr., N. J. 14 C 7
Salem Depot, N. H. 7 J 11
Salem Harb., Mass. 9 E 2
Salemville, Pa. 16 F 6
Salesville, Mont. 49 E 4
Salesville, O., 296 18 H 5
Salida, Cal. 56 D 5
Salida, Col., 2,586 53 G 5
Salido Cr., Ark. 44 J 3
Salina, Col. 53 H 2
Salina, Ind. Ty., a175 48 M 2
Salina, Ia., a200 28 K 5
Salina (c.h.), Kan., s.c.'95, 5,703 32 E 3
Salina, Pa., a150 16 D 5
Salina, Utah, a1,025 54 L 4
Salina Cr., Ind. Ty. 48 M 2
Salinas, (c.h.), Cal., 2,339 57 D 6
Salinas, Pt., Cal. 57 F 8
Salinas Peak, N. Mex. 55 J 5
Salinas R., Cal. 57 D 6
Saline, Ark. 44 G 6
Saline (Co.), Ark., 11,311 44 G 5
Saline (Co.), Ill., 19,342 21 H 10
Saline (Co.), Kan., s.c.'95, 17,475 32 E 3
Saline, La. 45 D 2
Saline, Mich., 706 23 O 13
Saline, Mo. 30 E 3
Saline (Co.), Mo., 33,762 30 F 6
Saline (Co.), Neb., 20,097 29 G 3
Saline Bayou, La. 45 D 2
Salineburg, Ky. 40 A 7
Saline City, Ind., a350 19 B 6
Saline Cr., Mo. 31 M 9
Saline L., La. 45 D 3
Saline L., La. 45 E 4
Saline Mines, Ill. 21 J 10
Saline R., Ark. 44 D 7
Saline R., Ark. 44 H 7
Saline R., Ill. 21 J 10
Saline R., N Fk of Ill. 21 J 10
Saline R., Kan. 32 C 2
Saline Res., Okla. 48 D 1
Saline Res., Okla. 48 I 1
Saline Valley, Cal. 57 H 6
Salineville, O., 2,369 17 J 3
Saling, Mo. 30 H 6
Salisbury, Conn. (place), a700; (town), 3,420 10 B 2
Salisbury, Ill., a150 20 F 6
Salisbury (c.h.), Md., 2,905 33 N 5
Salisbury, Mass. (town), s.c. '95, 1,300 9 E 1
Salisbury, Mass. (vill.), s.c.'95, 1,204 9 E 1
Salisbury, Mo., 1,672 30 G 6
Salisbury, N. H. (town), 655 7 H 9
Salisbury, N. Y., a200 12 N 5
Salisbury (c.h.), N. C., 4,418 36 J 3
Salisbury, Pa., a700 15 K 6
Salisbury, Tex. 47 G 3
Salisbury, Vt. (town), 740 7 B 7
Salisbury Beach, Mass. 9 E 1
Salisbury Center, N. Y., a275 12 N 5
Salisbury Cove, Me. 6 H 8
Salisbury Heights, N. H. 7 G 9
Salisbury Mills, N. Y., a350 11 O 9
Salisburypoint, Mass. 9 E 1
Salisbury Sound, Alaska 58 V 8
Salisbury Sta., Vt. 7 B 7
Salitpa, Ala. 42 B 7
Salitpa Cr., Ala. 42 A 7
Salix, Ia., s.c.'95, 324 28 A 3
Salkehatchie, S. C. 37 G 6
Salkum, Wash. 51 C 3
Sallacoa, Ga. 38 B 3
Salladasburg, Pa., 374 15 H 4
Sallal Prairie, Wash. 51 D 2
Sallie, Ala., a100 42 C 7
Sallis, Miss., 156 43 E 4
Sallisaw, Ind. Ty., a150 48 N 4
Sallisaw Cr., Ind. Ty. 48 N 3
Sallys, S. C. 37 F 4
Salmon (c.h.), Idaho, a500 50 E 4
Salmon Brook, Mass. 9 C 2
Salmon Cr., Nev. 54 H 1
Salmon Cr., N. Y. 12 K 5
Salmon Falls, N. H. (village), 1,286 7 L 10
Salmon Falls R., Idaho 50 E 7
Salmon Falls R., W. Fk. of, Idaho 50 D 7
Salmon Falls R., Me. 6 B 9
Salmon L., Wash. 51 F 1
Salmon Mts., Cal. 56 B 1
Salmon R., Alaska 58 S 3
Salmon R., Cal. 56 B 1
Salmon R., Conn. 10 F 3
Salmon R., Idaho 50 C 4
Salmon R., Middle Fk. of, Idaho 50 D 5
Salmon R., N. Fk. of, Idaho 50 E 4
Salmon R., S. Fk. of, Idaho 50 D 5
Salmon R., N. Y. 12 L 4
Salmon R., N. Y. 12 Q 2
Salmon R., N. Y. 12 P 2
Salmon R., Oreg. 52 B 1
Salmon River, N. Y. 12 P 2
Salmon River Mts., Idaho 50 F 5
Salmons, Ky. 40 C 7
Saloua, Pa., a500 15 H 4
Salsoda, Ala. 42 E 7
Saltair, Utah 54 A 6
Saltair Jc., Utah 54 A 6
Salt Basin, Tex. 47 B 6
Salt Cr., Cal. 57 K 9
Salt Cr., Ill. 20 F 5
Salt Cr., Ill. 21 A 9
Salt Cr., Ind. Ty. 48 H 5
Salt Cr., Kan. 32 D 2
Salt Cr., Mont. 49 G 2
Salt Cr., N. Mex. 55 L 5
Salt Cr., O. 18 E 6
Salt Cr., Okla. 48 F 2
Salt Creek, Col. 53 J 7
Salt Creek Jc., Okla. 48 F 2
Salter, Pa., a125 16 F 6
Salters, Wis. 24 F 7
Salters Depot, S. C., a100 37 J 4
Saltese, Mont. 49 A 2
Saltese L., Wash. 51 H 2
Salt Fork of Arkansas R., Okla. 48 F 1
Salt Fork of Brazos R., Tex. 47 G 4
Salt Fork of Red R., Okla. 48 C 5
Salt Fork of Red River, Tex. 47 G 2
Saltillo, Miss., a125 43 G 2
Saltillo, Neb. 29 H 3
Saltillo, O., a100 17 G 3
Saltillo, Pa., 254 16 F 6
Saltillo, Tenn., 354 41 E 4
Saltillo, Tex. 46 M 4
Saltillo Sta., O. 18 F 5
Saltillo ville, Ind., a200 19 D 7
Salt Island Ledge, Mass. 9 F 2
Salt L., Cal. 57 H 6
Salt L., Cal. 57 H 7
Salt L., Tex. 47 D 6
Salt L., Utah 54 K 3
Salt L., Wash. 51 F 1
Salt Lake (Co.), Utah, s.c.'95, 68,182 54 K 2
Salt Lake City (c.h. and State capital), Utah, s.c.'95, 48,076 54 K 2
Salt Lake City, Utah (local map) 54 B 6
Salt Lakes, N. Mex. 55 K 4
Salt Lakes, Tex. 47 E 3
Saltlick, Ky., 150 40 J 4
Saltlick, Tenn. 41 K 1
Saltlick Bridge, W. Va. 35 E 3
Salt Marsh, Cal. 57 G 5
Salt Marsh, Cal. 57 H 6
Salt Marsh, N. Mex. 55 J 5
Salt Marsh, Okla. 48 D 1
Salt Mine Sta., La. 45 F 7
Salton, Cal. 57 K 9
Salton Sea, Bed of, Cal. 57 K 9
Salt Peak, Cal. 57 K 9
Saltpetre, O. 18 H 5
Saltpetre Cave, Va. 34 D 5
Salt Plains, Okla. 48 F 1
Salt Point, N. Y., a250 11 P 8
Salt Pond, Va. 34 N 3
Salt R., Col. 53 A 4
Salt R., Fla. 39 L 5
Salt R., Ky. 40 E 5
Salt R., Mo. 30 J 5
Salt R., S. Fk. of, Mo. 30 J 6
Salt River, Mo. (place) 30 K 5
Salt River Mts., Ariz. 55 D 5
Salt River Range, Wyo. 50 J 7
Salt R., Middle Fk. of, Mo. 30 H 5
Saltsburg, Pa., 1,088 16 D 5
Salt Spring, Cal. 57 J 7
Salt Springs, Cal. 57 H 7
Salt Springs, Ga. (see Lithia Springs) 38 B 4
Salt Springville, N. Y., a150 12 N 6
Salt Sulphur Springs, W. Va., a150 35 E 5
Saltville, Kan. 32 D 2
Saltville, Va., a500 34 D 2
Salt Wells, Cal. 57 H 7
Saluda, Idaho, a300 50 C 5
Saluda, S. C. 37 D 3
Saluda, Ind. 19 E 7
Saluda, N. C., a100 36 E 4
Saluda (Co.), S. C. 37 E 3
Saluda (c.h.), S. C. 37 E 3
Saluda (c.h.), Va., a200 34 K 5
Saluda R., S. C. 37 D 3
Salunga, Pa., a300 15 K 6
Salvador, L., La. 45 J 7
Salvisa, Ky., a275 40 G 5
Salyersville (c. h.), Ky., 339 40 L 5
Sam, Ga. 38 H 7
Samantha, Ala. 42 B 4
Samantha, O., a275 18 C 6
Samaria, Idaho, a475 50 G 7
Samaria, Ind. 19 D 6
Samaria, Mich., a100 23 O 14
Samish, Wash., a150 51 C 1
Sammonsville, N. Y., a200 12 N 6
Samoa, Cal. 56 A 2
Samoa, Mo. 31 J 10
Samos, Mo. 31 O 11
Samoth, Ill., a100 21 H 11
Samp, W. Va. 35 F 3
Sampit, S. C. 37 K 5
Sample, Ky. 40 D 5
Sampsell Sta., Mo. 30 E 5
Sampson, Fla. 39 M 3
Sampson (Co.), N. C., 25,086 36 N 5
Sampson, Tenn. 41 L 3
Sampson, Va. 34 F 4
Sampson Pond, Mass. 9 E 5
Sams, Ky., a100 40 J 5
Samsonville, N. Y. 12 O 8
Sams Valley, Oreg. 52 C 4
Samsville, Ill. 21 J 9
Samsville, Okla. 48 D 3
Samuels, Ky. a125 40 E 5
Samuels, Tex. 47 F 8
Sana Bay, Wis. 24 E 1
San Acacia, N. Mex., a350 55 H 4
San Andreas (c. h.), Cal., 462 56 E 4
San Andreas L., Cal. 56 J 3
San Andreas Range, N. Mex. 55 J 5
San Angelo (c.h.), Tex., 2,615 47 G 6
San Anselmo, Cal. 56 H 1
San Antonio, Cal. 57 H 8
San Antonio, Fla., a300 39 M 6
San Antonio, Nev. 54 E 4
San Antonio, N. Mex., a700 55 H 5
San Antonio (c. h.), Tex., '90, 37,673; '97, a50,000 46 J 8
San Antonio Bay, Tex. 46 L 9
San Antonio Cr., Cal. 57 E 8
San Antonio Mts., Nev. 54 E 4
San Antonio R., Cal. 57 D 7
San Antonio R., Tex. 46 K 9
San Ardo, Cal., a200 57 D 6
Sanatoga, Pa., a375 15 L 6
San Augustine, Plains of, N. Mex. 55 H 5
San Augustine (Co.), Tex., 6,088 46 N 6
San Augustine (c. h.), Tex., 744 46 N 6
San Benito, Cal. 57 D 6
San Benito (Co.), Cal., 6,412 57 D 6
San Benito R., Cal. 57 D 6
San Bernardino (Co.), Cal., 25,497 57 J 8
San Bernardino (c. h.), Cal., '90, 4,012; '97, a6,500 57 H 8
San Bernardino Base Line, Cal. 57 K 8
San Bernardino Meridian, Cal. 57 J 7
San Bernardino Mts., Cal. 57 J 8
San Bernardino Peak, Cal. 57 J 8
San Bernardo, Col. 53 C 7
San Bernardo R., Tex. 46 M 8
San Blas, Bay, Fla. 39 F 3
San Blas, Cape, Fla 39 F 3
San Bois Mts., Ind. Ty. 48 M 5
Sanborn, Col. 53 L 5
Sanborn, Ia., s.c.'95, 1,242 28 B 1
Sanborn, Minn., s.c.'95, 247 25 B 5
Sanborn, N. Y., a275 13 E 5
Sanborn, N. Dak., 227 26 F 3
Sanborn (Co.), S. Dak., s.c.'95, 4,326 27 F 3
Sanborn, Tex. 47 F 2
Sanborn, Wis., a200 24 E 2
Sanbornton, N. H. (town), 1,027 7 H 9
Sanbornville, N. H. 7 K 8
San Bruno, Cal. 56 J 3
San Bruno Pt., Cal. 56 J 3
San Bruno Mt., Cal. 56 J 3
Sanburn, Ill. 21 H 11
San Carlos, Ariz., 344 55 E 5
San Carlos, Col. 53 J 6
San Carlos, Tex. 47 C 7
San Carlos Bay, Fla. 39 M 10
San Carlos Cr., Ariz. 55 E 5
Sanchez, Tex. 46 H 10
San Clemente I., Cal. 57 G 10
Sanco, Tex. 47 G 6
San Cristobal L., Col. 53 D 7
Sand, Mo. 30 J 2
Sandage, Kan. 32 D 3
Sandalia, Neb. 29 G 2
Sand Bank, O. 18 D 9
Sandbench, Mich., 1,046 23 Q 10
Sandborn, Ind., a500 19 B 7
Sandbrook, N. J., a100 11 E 4
Sand Butte, Mont. 49 M 1
Sand Butte L., Mont. 49 M 1
Sandcoulee, Mont., a500 49 E 2
Sand Cr., Col. 53 G 1
Sand Cr., Col. 53 O 4
Sand Cr., Ind. 19 E 6
Sand Cr., Ind. Ty. 48 J 5
Sand Cr., Kan. 32 C 4
Sand Cr., Mont. 49 G 2
Sand Cr., Okla. 48 B 1
Sand Cr., Okla. 48 D 1
Sand Cr., Okla. 48 D 1
Sand Cr., Okla. 48 D 1
Sand Cr., Okla. 48 F 1
Sand Cr., Okla. 48 K 1
Sand Cr., S. Dak. 27 A 1
Sand Cr., Wyo. 50 L 8
Sand Cr., Wyo. 50 O 6
Sandcreek, Mich., a100 23 N 14
Sandcreek, Neb. 29 H 2
Sandcreek, Okla. 48 F 1
Sand Creek Massacre, Col. 53 N 6
San de Fuca, Wash., 249 51 C 1
Sanders, Ala. 42 F 8
Sanders, Ky., 277 40 G 3
Sanders, Mont. 49 J 3
Sanders, N. H. 7 J 8
Sanderson, Fla., a100 39 M 2
Sanderson, Tex., a100 47 E 7
Sandersville (c. h.), Ga., 1,760 38 F 6
Sandersville, Miss., a275 43 G 7
Sanddy Sta., Ga. 38 F 2
Sandford, Ind., a200 19 A 5
Sandgate, Vt. (town), 587 7 B 10
Sandgates, Md. 33 K 5
S. and G. Ranch, S. Dak. 27 A 3
Sand Hill, Ga. 38 A 4
Sandhill, Miss. 43 E 5
Sandhill, Mo. 30 H 4
Sand Hill Cr., S. Dak. 27 F 2
Sand Hills, Cal. 57 F 7
Sand Hills, Cal. 57 K 9
Sand Hills, Col. 53 O 8
Sand Hills, Kan. 32 A 4
Sandhills, Mass. 9 F 4
Sand Hills, Tex. 47 E 6
Sand Hills, Wash. 51 C 2
Sand Hills, Wyo. 50 L 7
Sandhurst, Mich. 22 C 5
Sandia Mts., N. Mex. 55 J 3
Sandidges, Va. 34 E 5
San Diego (Co.), Cal., 34,987 57 J 9
San Diego (c. h.), Cal., '90, 16,159; '97, a20,000 57 H 10
San Diego, Cal. (on local map) 57 E 9
San Diego Bay, Cal. 57 E 9
San Diego Bay, Cal. (on local map) 57 E 9
San Diego R., Cal. 57 E 9
Sand L., Ala. 42 A 10
Sand L., Wash. 51 A 3
Sand L., Wis. 24 D 1
Sand Is., Alaska 58 G 5
Sandisfield, Mass. (town), s.c. '95, 802; (vil.), s.c.'95, 369 8 B 4
Sand Key, Fla. 39 L 7
Sand L., S. Dak. 27 F 1
Sand L., Wis. 24 G 2
Sand L., Wis. 24 J 3
Sandlake, Mich., 386 23 K 11
Sandlake, N. Y., a400 12 P 6
Sand Ledge Cr., S. Dak. 27 L 1
Sand Mountain, Ala. 42 E 2
Sand Mts., Ala. 42 D 3
Sand or Raccoon Mts., Ala. 42 F 2
Sandoun, N. Dak. 26 G 3
Sandoval, Ill., 834 21 G 8
Sandoval, Va. 34 G 4
Sandover, S. C. 37 D 4
Sandown, N. H. (town), 475 7 K 11
Sandoz Knob, N. C. 36 E 3
Sandpatch, Pa., a125 16 E 7
Sand Pit Spur, Ind. Ty. 48 K 4
Sand Point, Alaska 58 J 9
Sandpoint, Ark. 44 D 3
Sandpoint, Idaho, a200 50 O 1
Sand Point, Mich. 23 P 10
Sandpoint, Miss. 43 F 6
Sand R., Minn. 25 A 2
Sand R., Minn. 25 E 3
Sandridge, S. C. 37 H 5
Sand River, Mich. 22 G 5

Sand Rock, Wis.... 24 F 2
Sandrun, O., a275.. 18 F 5
Sandrun, W. Va.... 35 F 3
Sands, Mich., a150.. 22 G 5
Sands, Va.... 34 K 7
Sandy Key, Fla.... 39 N 12
Sands Pt., N. Y.... 11 S 12
Sandspring, Ia., a100.... 28 L 3
Sandstone, Minn., s.c.'95, 1,054 25 E 3
Sandstone Sta., W. Va.... 35 E 5
Sandtown, Ark.... 44 J 3
Sandtree, La.... 45 C 2
Sandusky, Ill., a200.... 21 G 11
Sandusky, Ind., a200.... 19 F 6
Sandusky, Ia., a100.... 28 L 7
Sandusky, N. Y., a325.... 13 F 7
Sandusky (Co.), O., 30,617.... 17 D 2
Sandusky (c.h.), O., '90, 18,471; '97, a30,700.... 17 E 2
Sandusky, Wis., a100.... 24 F 8
Sandusky Bay, O.... 17 E 2
Sandusky R., O.... 17 D 2
Sandwich, Ill., 2,516.... 20 H 2
Sandwich, Mass. (town), s.c.'95, 1,580; (vil.), s.c.'95, 1,089.... 8 N 5
Sandwich, N. H. (town), 1,303. 7 I 7
Sandwich Dome, N. H.... 7 H 7
Sandy, Fla.... 39 M 8
Sandy, Ind. Ty.... 48 H 5
Sandy, Oreg., a150.... 52 C 1
Sandy, Tex.... 46 J 7
Sandy, Utah, a825.... 54 L 2
Sandy, Va.... 34 G 3
Sandybay, Me.... 6 C 4
Sandy Bay, Mass.... 9 F 2
Sandy Bottom, Va.... 34 L 5
Sandy Brook, Conn.... 10 C 2
Sandy Cr., Col.... 53 N 2
Sandy Cr., Ind. Ty.... 48 H 5
Sandy Cr., Miss.... 43 B 8
Sandy Cr., N. Br. of, N. Y.... 12 K 4
Sandy Cr., S. Br. of, N. Y.... 12 K 4
Sandy Cr., N. C.... 36 N 2
Sandy Cr., N. Dak.... 26 A 1
Sandy Cr., Okla.... 48 F 1
Sandy Cr., Pa.... 16 B 4
Sandy Creek, Ala., a225.... 42 F 5
Sandycreek, La.... 45 C 4
Sandy Creek Sta., N. Y.... 12 K 4
Sandy Cross, Ga.... 38 F 4
Sandyflat, S. C.... 37 D 2
Sandyfork, Ky., a175.... 40 K 7
Sandygrove, S. C.... 37 H 4
Sandy Hill, N. Y., 2,895.... 12 P 5
Sandyhook, Conn., a1,000.... 10 B 4
Sandyhook (c.h.), Ky.... 40 K 4
Sandy Hook, N. J.... 14 J 4
Sandyhook, Va.... 34 H 5
Sandy Hook Bay, N. J.... 14 H 4
Sandy Hook Light, N. J.... 14 J 4
Sandyhook Sta., Conn.... 10 B 4
Sandy Hook Sta., Tenn.... 41 G 3
Sandy I., N. J.... 14 H 7
Sandy I., S. C.... 37 K 4
Sandy Key, Fla.... 39 N 12
Sandy L., Minn.... 25 D 3
Sandylake, Pa., 721.... 16 B 4
Sandy Level, Va.... 34 E 6
Sandy Lick Cr., Pa.... 16 D 4
Sandy Neck, Mass.... 8 N 6
Sandypoint, Me.... 6 F 6
Sandypoint, Tex., a200.... 46 M 8
Sandypoint, Wash.... 51 C 1
Sandy Pond, Mass.... 9 C 3
Sandy Pt., Fla.... 39 K 8
Sandy Pt., Mass. (see Great Pt.)... 8 O 7
Sandy Pt., Mich.... 22 H 5
Sandy Pt., R. I.... 10 J 5
Sandy R., Minn.... 25 B 2
Sandy R., Oreg.... 52 C 1
Sandyridge, Ala., a250.... 42 E 6
Sandyridge, Ga.... 38 C 5
Sandyridge, N. C., a200.... 36 J 1
Sandyridge, Pa.... 16 F 5
Sandy Ridge, Va.... 34 D 2
Sandy River, S. C.... 37 F 2
Sandy River, Va., a100.... 34 D 7
Sandyrun, Pa., 596.... 15 L 4
Sandy Run, Pa.... 15 N 1
Sandyrun, S. C.... 37 F 4
Sandy Spring, Md., a100.... 33 J 3
Sandysprings, Ark.... 44 G 6
Sandyville, Md., a250.... 33 J 2
Sandyville, O., a300.... 17 H 3
Sandyville, W. Va., a150.... 35 C 3
San Elizario, Tex., 1,397.... 47 A 6
San Felipe, Tex., 177.... 46 M 8
San Felipe R., Cal.... 57 J 9
San Fernando Cr., Tex.... 46 J 10
San Fernando Peak, Cal.... 57 G 8
Sanford, Ala.... 42 E 8
Sanford, Mt., Alaska.... 58 R 5
Sanford, Col., a200.... 53 G 8
Sanford, Conn., a300.... 10 B 4
Sanford, Fla., s.c.'95, 1,517.... 39 O 5
Sanford, Ga.... 38 B 8
Sanford, Me. (town), 4,201.... 6 B 9
Sanford, Mich., a100.... 23 N 10
Sanford, N. Y., a100.... 12 L 7
Sanford, L., N. Y.... 12 P 3
Sanford, N. C., 367.... 36 L 3
Sanford, S. C.... 37 L 3
Sanford Corners, N. Y.... 12 L 3
Sanford Cr., Miss.... 43 F 8
Sanford Pt., N. Y.... 11 Q 13
Sanford Sta., Tenn.... 41 M 4
San Francisco (Co.), Cal., 298,997.... 56 C 5
San Francisco (c.h.), Cal., '90, 298,997; '97, a330,000.... 56 C 5
San Francisco, Cal. (on local map).... 56 H 2
San Francisco Bay, Cal.... 56 C 5
San Francisco Bay, Cal. (on local map).... 56 J 2
San Francisco Cr., Col.... 53 F 7
San Francisco Cr., Tex.... 47 E 8
San Francisco Mts., Ariz.... 55 D 3
San Francisco Pass, Col.... 53 H 8
San Francisco R., Ariz.... 55 F 5
San Francisco Range, N. Mex.. 55 G 5
San Gabriel, Cal., 737.... 57 G 8
San Gabriel, Cal. (on local map).... 57 D 9
San Gabriel, Tex.... 46 K 7
Sangamon (Co.), Ill., 61,195.... 21 F 6
Sangamon R., Ill.... 20 E 5
Sangamon R., Ill.... 21 G 6
Sanger, Cal., 428.... 57 F 6
Sanger (c.h.), N. Dak.... 26 C 2
Sanger, Oreg.... 52 H 2
Sanger, Tex., a300.... 46 K 4
Sangerfield, N. Y., a300.... 12 M 6
Sangerville, Me. (town), 1,236. 6 E 5
Sangerville, Va., a125.... 34 E 4
Sangre de Cristo Pass, Col.... 53 H 7
Sangre de Cristo Range, Col... 53 G 6
San Gregorio, Cal.... 56 C 5
Sang Run, Md., a100.... 33 A 2
Sanibel, Fla., a125.... 39 M 10
Sanibel Is., Fla.... 39 M 10
San Ignacio, N. Mex., a225.... 55 K 3
Sanilac (Co.), Mich., 32,589.... 23 Q 11
Sanilac Center (c.h.), Mich., 403.... 23 Q 11
San Isabel, Col.... 53 G 6
Sanitarla Springs, N. Y., a225. 12 L 7
San Jacinto, Cal., 661.... 57 J 9
San Jacinto, Tex.... 46 N 8
San Jacinto, Tex.... 47 B 1
San Jacinto (Co.), Tex., 7,360.. 46 M 7
San Jacinto Bay, Tex.... 47 C 2
San Jacinto Mts., Cal.... 57 J 9
San Jacinto R., Cal.... 57 J 9
San Jacinto R., Tex.... 47 B 1
San Joaquin (Co.), Cal., 28,629 56 D 5
San Joaquin Canal, Cal.... 57 E 6
San Joaquin R., Cal.... 57 E 6
San Joaquin R., Branch, Cal... 57 L 6
Sanjon or Big Salt Slough, Cal. 57 E 5
San Jose (c.h.), Cal., '90, 18,060; '97, a19,000.... 56 D 5
San Jose, Ill., 307.... 20 F 5
San Jose, N. Mex.... 55 H 4
San Jose, N. Mex.... 55 K 3
San Juan, Cal., 463.... 57 D 6
San Juan, Cal.... 57 H 9
San Juan (Co.), Col., 1,572.... 53 C 7
San Juan, N. Mex., 406.... 55 K 2
San Juan (Co), N. Mex., 1,890. 55 G 2
San Juan (Co), Utah, s.c.'95, 500.... 54 N 5
San Juan (Co.), Wash., 2,072.. 51 C 1
San Juan I., Wash.... 51 B 1
San Juan Mts., Col.... 53 D 7
San Juan Peak, Cal.... 57 E 7
San Juan R., Cal.... 57 E 7
San Juan R., Utah.... 54 M 5
Saukey, Mo.... 31 K 8
San Leandro, Cal., a2,000.... 56 C 5
San Leandro, Cal. (on local map).... 56 K 3
San Leandro Bay, Cal.... 56 J 3
San Leandro Cr., Cal.... 56 K 3
San Lorenzo, Cal., a300.... 57 C 5
San Lucas, Cal., a300.... 57 D 6
San Luis (c.h), Col., a400.... 53 H 8
San Luis Hills, Col.... 53 G 8
San Luis I., Tex.... 47 B 4
San Luis Ls., Col.... 53 G 7
San Luis Obispo (Co.), Cal., 16,072.... 57 E 7
San Luis Obispo (c.h.), Cal., 2,995.... 57 E 7
San Luis Obispo Bay, Cal.... 57 E 7
San Luis Park, Col.... 53 F 7
San Luis Pass, Tex.... 47 B 4
San Luis Peak, Cal.... 57 E 7
San Luis Peak, Col.... 53 E 6
San Luis R., Col.... 53 G 6
San Luis Rey, Cal.... 57 H 9
San Luis Rey R., Cal.... 57 H 9
San Marcial, N. Mex., a1,000.. 55 H 5
San Marcos, Cal.... 57 H 9
San Marcos (c.h.), Tex., 2,335 46 J 8
San Marino, Va.... 34 H 7
San Martin, Cape, Cal.... 57 D 7
San Martine, Tex.... 47 C 6
San Mateo, Cal., a1,700.... 56 C 5
San Mateo, Cal.... 57 H 9
San Mateo (Co.), Cal., 10,087.. 57 C 5
San Mateo, Cal. (on local map) 56 J 3
San Mateo, Pt., Cal.... 56 J 3
San Mateo, Pt., Cal.... 57 H 9
San Mateo, Fla.... 39 N 3
San Mateo, N. Mex.... 55 H 3
San Mateo Jc., Fla.... 39 N 3
San Mateo Peak, N. Mex.... 55 H 5
San Miguel, Cal., 458.... 57 E 7
San Miguel (Co.), Col., 2,909.. 53 A 7
San Miguel, N. Mex., a400.... 55 K 3
San Miguel (Co.), N. Mex., 24,204.... 55 L 3
San Miguel Hills, Cal.... 56 H 3
San Miguel I., Cal.... 57 E 8
San Miguel Mts., Col.... 53 B 7
San Miguel Passage, Cal.... 57 E 9
San Miguel Plateau, Col.... 53 A 6
Saunak Is., Alaska.... 58 H 9
San Nicholas I., Cal.... 57 F 9
Sanoma, S. C.... 37 D 2
Sanoma, W. Va.... 35 D 2
San Onofre, Cal.... 57 H 9
San Pablo, Cal., 367.... 56 C 5
San Pablo, Cal.... 53 H 8
San Pablo, Fla.... 39 N 2
San Pablo Bay, Cal.... 56 C 4
San Pablo Bay, Cal. (on local map).... 56 J 1
San Pablo Cr., Cal.... 56 K 2
San Pablo Pt., Cal.... 56 J 1
San Pablo Ridge, Cal.... 56 J 2
San Pablo Sta., Cal.... 56 J 1
San Pasqual, Cal.... 57 H 9
San Patricio, La.... 45 B 3
San Patricio, Tex., 315.... 46 K 10
San Patricio (Co.), Tex., 1,312. 46 K 9
San Pedro, Cal., 1,240.... 57 G 9
San Pedro, Cal. (on local map) 57 D 10
San Pedro, Pt., Cal.... 56 H 3
San Pedro, Pt., Cal.... 56 J 1
San Pedro, N. Mex., a450.... 55 J 3
San Pedro, Tex.... 46 M 6
San Pedro Bay, Cal.... 57 G 9
San Pedro Channel, Cal.... 57 G 9
San Pedro Cr., Cal.... 56 H 3
San Pedro Hill, Cal.... 57 D 10
San Pedro Mesa, Col.... 53 G 8
San Pedro Pt., Cal.... 57 F 8
San Pete (Co.), Utah, s.c.'95, 15,538.... 54 L 3
San Pierre Sta., Ind.... 19 C 2
San Quentin, Cal.... 56 C 5
San Quentin, Pt., Cal.... 56 H 1
San Rafael (c.h.), Cal., '90, 3,290; '97, a3,500.... 56 C 5
San Rafael, Cal. (on local map) 56 H 1
San Rafael, N. Mex.... 55 G 3
San Rafael Mts., Cal.... 57 F 8
San Rafael R., Utah.... 54 M 3
San Rafael Swell, Utah.... 54 M 4
San Ramon, Cal., a100.... 56 D 5
San Saba (Co.), Tex., 6,641.... 46 J 6
San Saba (c. h.), Tex., 637.... 46 J 6
San Saba R., Tex.... 46 H 7
Sansahville, N. Dak.... 26 D 1
Sansbois, Ind. Ty., a100.... 48 M 4
Sans Bois Cr., Ind. Ty.... 48 M 4
San Simeon Bay, Cal.... 57 D 7
San Simon, Ariz.... 55 F 6
San Simon Plains, Ariz.... 55 F 6
San Simon Valley, Ariz.... 55 F 7
Sansom, Tex.... 47 H 8
Sans Poil R., Wash.... 51 G 1
Sans Souci, Ark.... 44 M 3
Sans Souci, N. C.... 36 Q 3
Santa, Idaho, a100.... 50 C 2
Santa Ana (c.h.), Cal., '90, 3,628; '97, a4,500.... 57 H 9
Santa Ana Mts., Cal.... 57 H 9
Santa Ana R., Cal.... 57 H 8
Santa Anna, Tex., 468.... 46 H 6
Santa Barbara (Co.), Cal., 15,754.... 57 E 8
Santa Barbara (c.h.), Cal., '90, 5,864; '97, a7,500.... 57 F 8
Santa Barbara Channel, Cal. .. 57 E 8
Santa Barbara I., Cal.... 57 F 9
Santa Barbara Is., Cal.... 57 F 9
Santa Catalina, Gulf of, Cal... 57 G 9
Santa Catalina I., Cal.... 57 G 9
Santa Catalina Range, Ariz.... 55 E 6
Santa Clara, Cal., 2,891.... 56 C 5
Santa Clara (Co.), Cal., 48,005. 57 D 5
Santa Clara, Col.... 53 J 7
Santa Clara, N. Mex., 225.... 55 J 3
Santa Clara, N. Y., a175.... 12 O 2
Santa Clara, S. Dak.... 27 F 1
Santa Clara, Utah, a225.... 54 J 5
Santaclaus, Ind., a100.... 19 C 8
Santa Cruz (Co.), Cal., 19,270.. 57 C 5
Santa Cruz (c.h.), Cal., 5,596.. 57 C 6
Santa Cruz, N. Mex., a300.... 55 K 3
Santa Cruz Channel, Cal.... 57 F 9
Santa Cruz I., Cal.... 57 F 8
Santa Cruz R., Ariz.... 55 D 6
Santa Fe, Ill.... 21 G 11
Santa Fe, Ind., a175.... 19 E 3
Santa Fe (c.h.), Kan., a177.... 32 B 4
Santa Fe, Mo., a150.... 30 J 6
Santa Fe (Co.), N. Mex., 13,562 55 J 3
Santa Fe (c.h. and State capital), N. Mex., '90, 6,185.... 55 J 3
Santa Fé, Tenn., 269.... 41 G 3
Santafee, W. Va.... 35 E 5
Santa Fé Jc., Fla.... 39 L 3
Santa Fé R., Fla.... 39 L 3
Santa Fé Springs, Cal., a100.. 57 H 9
Santa Gertruda Cr., Tex.... 46 J 10
Santa Luca, Ga.... 38 B 2
Santa Lucia, Tex.... 47 E 6
Santa Lucia Peak, Cal.... 57 D 6
Santa Margareta R., Cal.... 57 H 9
Santa Margarita, Cal., a200.... 57 E 7
Santa Maria, Cal., a1,500.... 57 E 8
Santa Maria, Tex., a100.... 46 K 11
Santa Maria L., Col.... 53 D 7
Santa Maria R., Cal.... 57 F 7
Santa Monica, Cal., 1,580.... 57 G 9
Santa Monica, Cal. (on local map).... 57 C 9
Santa Monica Mts., Cal.... 57 G 8
Santa Paula, Cal., 1,047.... 57 F 8
Santa Petronita R., Tex.... 46 K 10
Santaquin, Utah, a500.... 54 L 2
Santa Rita, N. Mex.... 55 H 6
Santa Rita Peak, Ariz.... 55 E 7
Santa Rosa (c.h.), Cal., '90, 5,220.... 56 C 4
Santa Rosa (Co.), Fla., s.c.'95, 8,914.... 39 B 1
Santa Rosa, Mo.... 30 D 5
Santa Rosa, N. Mex.... 55 L 4
Santa Rosa I., Cal.... 57 E 9
Santa Rosa I., Fla.... 39 B 2
Santa Rosa Mts., Nev.... 54 E 1
Santa Rosa Park, Fla.... 39 B 2
Santa Rosa Sound, Fla.... 39 B 2
Santa Ynez, Cal., 211.... 57 E 8
Santa Ynez Mts., Cal.... 57 F 8
Santa Ynez Peak, Cal.... 57 E 8
Santa Ynez R., Cal.... 57 E 8
Santa Ysabel, Cal.... 57 J 9
Santee, Cal.... 57 J 10
Santee, Miss., a100.... 43 E 7
Santee Agency, Neb., a100.... 29 G 1
Santee Canal, S. C.... 37 H 5
Santee R., S. C.... 37 G 4
Santee R., S. C.... 37 J 5
Santee River, S. C.... 37 J 5
Santiago, Ia.... 28 G 4
Santiago, Minn.... 25 D 4
Santiam R., Oreg.... 52 C 2
Santo, Tex., a175.... 46 J 5
Santos, Fla.... 39 M 4
Santuck, S. C., a200.... 37 F 2
Sanup Plateau, Ariz.... 55 B 2
San Ygnacio, Tex., a1,000.... 46 H 10
Sapa, Miss.... 43 F 3
Sapello, N. Mex., a200.... 55 K 3
Sapelo I., Ga.... 38 J 9
Sapelo Sound, Ga.... 38 J 8
Sapenah Sta., Wash.... 51 B 3
Sapinero, Col., a100.... 53 D 6
Sapinero Cr., Col.... 53 D 5
Sapp, Ky., a100.... 40 J 4
Sappa, Neb.... 29 E 3
Sappa Cr., Kan.... 32 B 2
Sappa Cr., N. Fork of, Kan.... 32 A 2
Sappa Cr., S. Fork of, Kan.... 32 B 2
Sappa Cr., Neb.... 29 E 3
Sappington, Mo., a150.... 31 M 7
Sappington, Mont.... 49 E 4
Sapulpa, Ind. Ty., a150.... 48 K 3
Saquish Head, Mass.... 9 F 5
Sara, Wash.... 51 C 4
Saragossa, Ala.... 42 C 3
Sarah, L., Minn.... 25 B 5
Sarah, W. Va.... 35 B 4
Sarahsville, O., 306.... 18 G 5
Saranac, Mich., 790.... 23 L 12
Saranac, N. Y., a575.... 12 P 2
Saranac Inn, N. Y.... 12 O 5
Saranac Jc., N. Y.... 12 O 3
Saranac Lake, N. Y., 768.... 12 O 3
Sarasota, Fla., a125.... 39 L 8
Sarasota Bay, Fla.... 39 L 8
Sarasota Key, Fla.... 39 L 8
Sarasota Pass, Fla.... 39 L 8
Saratoga, Cal., a600.... 56 C 5
Saratoga, Ind., a150.... 19 G 4
Saratoga, Ia.... 28 J 1
Saratoga, Kan.... 32 D 4
Saratoga, Minn.... 25 E 6
Saratoga, Mo., a100.... 31 C 11
Saratoga, Neb.... 29 F 1
Saratoga (Co.), N. Y., 57,963.. 12 P 5
Saratoga, N. C., 102.... 36 O 3
Saratoga, Tex.... 46 N 7
Saratoga, Wis.... 24 G 6
Saratoga, Wyo., 274.... 50 N 8
Saratoga L., N. Y.... 12 P 5
Saratoga Passage, Wash.... 51 C 1
Saratoga Springs, N. Y., '90, 11,915; '97, a15,000.... 12 P 5
Sarcoxie, Mo., 1,172.... 31 D 10
Sardinia, Ind., a150.... 19 E 6
Sardinia, N. Y., a500.... 13 E 6
Sardinia, O., a650.... 18 C 6
Sardinia, S. C.... 37 H 4
Sardis, Ala.... 42 D 6
Sardis, Ark.... 44 E 7
Sardis, Ga., a200.... 38 H 6
Sardis, Ky., 255.... 40 J 3
Sardis, Minn.... 25 A 4
Sardis (c.h.), Miss., 1,044.... 43 E 2
Sardis, N. C.... 36 H 4
Sardis, O., a425.... 18 J 5
Sardis, Pa.... 16 C 5
Sardis, S. C.... 37 J 3
Sardis, Tenn., a100.... 41 E 4
Sardis, W. Va., a150.... 35 F 2
Sarecta, N. C.... 36 O 4
Sarepta, La.... 45 C 1
Sarepta, Miss., a275.... 43 F 2
Sargent, Cal.... 57 D 6
Sargent, Minn.... 25 E 6
Sargent, Mo.... 31 H 10
Sargent, Neb., a150.... 29 E 2
Sargent (Co.), N. Dak., 5,076.. 26 G 5
Sargents, Col., a100.... 53 F 6
Sargentville, Me.... 6 F 7
Sarilda, Idaho.... 50 H 5
Saritchey, Cape, Alaska.... 58 G 9
Saron, Tex.... 46 M 6
Saronville, Neb., a150.... 29 G 3
Sarpy (Co.), Neb., 6,875.... 29 H 2
Sarpy Cr., Mont.... 49 J 3
Sartartia, Miss., a175.... 43 D 5
Sartartia, Tex., a100.... 46 M 8
Sartinville, Miss.... 43 D 8
Sarvis Cr., Col.... 53 E 2
Sarvis Point, Mo.... 31 G 10
Sasakwa, Ind. Ty.... 48 J 4
Sassafras, Ark.... 44 K 6
Sassafras, Ky., a125.... 40 K 6
Sassafras, Md., 210.... 33 M 2
Sassafras, Va., a100.... 34 K 6
Sassafras R., Md.... 33 M 2
Sasser, Ga., a150.... 38 C 8
Satank, Col.... 53 D 4
Satantas Fork, Kan.... 32 C 4
Saticoy, Cal., 218.... 57 F 8
Satilla Bluff, Ga.... 38 H 10

Satilla R., Ga. . . . 38 H 9
Sato, Ill. . . . 21 G 10
Sa-tas-se Wash, Ariz . . . 55 E 2
Satsop, Wash. . . . 51 B 2
Satsop Sta., Wash. . . . 51 B 2
Satsuma, Fla. . . . 39 N 3
Satsuma Heights, Fla., a200 . . . 39 N 3
Satterwhite, N. C. . . . 36 M 2
Sattes, W. Va. . . . 35 C 4
Sattley, Cal., a150 . . . 56 E 3
Satus, Wash. . . . 51 E 3
Satus Cr., Wash. . . . 51 E 3
Saucer Valley, Cal. . . . 53 A 6
Saucier, Miss. . . . 43 F 9
Saude, Ia. . . . 28 J 1
Saugatuck, Conn., a500 . . . 10 B 5
Saugatuck, Mich., 799 . . . 23 J 12
Saugatuck R., Conn. . . . 10 B 5
Saugerties, N. Y., 4,237 . . . 12 O 7
Saugerties, N. Y. (town), 10,436 . . . 11 S 9
Saugus, Mass. (town), s.c.'95, 4,497 . . . 9 D 3
Saugus, Mass. (vil.), s.c.'95, 1,776 . . . 9 E 3
Saugus R., Mass. . . . 9 D 2
Saugus Sta., Cal. . . . 57 G 8
Sauk, Wash. . . . 51 D 1
Sauk (Co.), Wis., s.c.'95, 32,949 . . . 24 G 8
Sauk Center, Minn., s.c.'95, 2,015 . . . 25 C 4
Sauk City, Wis., s.c.'95, 837 . . . 24 G 8
Sauk R., Wash. . . . 51 D 1
Sauk Rapids (c.h.), Minn., s.c.'95, 1,313 . . . 25 C 4
Saukum, Miss. . . . 43 B 8
Saukville, Wis., a300 . . . 24 L 8
Saulsburg, Ark. . . . 44 K 5
Saulsbury, Miss. . . . 43 D 8
Saulsbury, Tenn., a100 . . . 41 C 4
Saulsville, W. Va., a100 . . . 35 D 5
Sault de Ste. Marie (c.h.), Mich., '90, 5,760; '97, a7,275. . . . 22 N 5
Sault de Ste. Marie, Mich. (local map) . . . 22 N 1
Saumsville, Va., a125 . . . 34 F 3
Saunders, Kan. . . . 32 C 3
Saunders, Mich. . . . 22 D 5
Saunders (Co.), Neb., 21,5- . . . 29 H 2
Saunders, N. Dak. . . . 26 H 3
Saunders, Va. . . . 34 K 7
Saunders, Wis. . . . 24 B 1
Saunderstown, R. I., a125 . . . 10 K 3
Saundersville, Mass. (vil.), s.c.'95, 380 . . . 9 B 4
Saundersville, O., a125 . . . 18 F 7
Saundersville, Tenn., a100 . . . 41 H 2
Saunemin, Ill., 366 . . . 20 J 4
Sauquoit, N. Y., 504 . . . 12 M 6
Sausalito, Cal., 1,334 . . . 56 C 5
Sausalito, Cal. (on local map) . . . 56 H 2
Saussy, Ga., a150 . . . 38 F 9
Sauz, Tex. . . . 46 K 11
Sauz or Olmus R., Tex. . . . 46 J 11
Savage, Ky. . . . 40 F 7
Savage, Md., 657 . . . 33 J 3
Savage, Neb. . . . 29 F 1
Savage, S. C. . . . 37 J 4
Savage I., Vt. . . . 7 B 4
Savage Sta., Va. . . . 34 B 4
Savanna, Ill., 3,097 . . . 20 E 1
Savanna, Ind. Ty., a300 . . . 48 L 5
Savannah, Cal., a130 . . . 57 D 9
Savannah (c.h.), Ga., '90, 43,-189; '97, a65,000 . . . 38 J 7
Savannah, Ga. (local map) . . . 38 G 1
Savannah, Ia., a100 . . . 28 H 6
Savannah (c.h.), Mo., 1,288 . . . 30 C 5
Savannah, N. Y., 505 . . . 13 J 5
Savannah, O., 325 . . . 17 F 3
Savannah (c.h.), Tenn., 1,087 . . . 41 E 4
Savannah R., Ga. . . . 38 G 4
Savannah R., S. C. . . . 37 D 4
Savedge, Va., a100 . . . 34 J 6
Saverton, Mo., a125 . . . 30 K 5
Savery Cr., Wyo. . . . 50 M 8
Savilla, S. C. . . . 37 F 3
Saville, Ala. . . . 42 E 7
Savin Hill, Mass. . . . 8 D 4
Savo, S. Dak. . . . 27 F 1
Savona, N. Y., 569 . . . 13 H 7
Savona Sta., O. . . . 17 A 4
Savonburg, Kan., s.c.'95, 319 . . . 32 G 4
Savoy, Ala. . . . 42 A 2
Savoy, Ill., a100 . . . 20 J 5
Savoy, Mass. (town), s.c.'95, 504; (vil.), s.c.'95, 268 . . . 8 B 2
Savoy, Mont. . . . 49 H 1
Savoy, Tex., 344 . . . 46 L 4
Savoy Center, Mass. (vil.), s.c. '95, 118 . . . 8 B 2
Savoy Sta., Wis. . . . 24 B 5
Sawens, N. Y. . . . 13 F 6
Sawkill, N. Y., a100 . . . 12 O 8
Saw Log Cr., Kan. . . . 32 C 4
Saw Mill Br., Md. . . . 33 F 7
Sawplt, Col. . . . 53 B 6
Sawtooth, Idaho . . . 50 E 6
Saw Tooth Mt., Col. . . . 53 C 6
Sawtooth Range, Idaho . . . 50 D 6
Sawyer, Kan., a150 . . . 32 D 4
Sawyer, Ky. . . . 40 H 7
Sawyer, Mich., a100 . . . 23 H 14
Sawyer, Minn. . . . 25 E 3
Sawyer, Neb. . . . 29 G 3
Sawyer, N. H. . . . 7 J 6
Sawyer, N. Dak. . . . 26 C 1
Sawyer, Wis., a500 . . . 24 L 5
Sawyer (Co.), Wis., s.c.'95, 3,741 . . . 24 D 3
Sawyer City, Pa., a200 . . . 16 E 3
Sawyerdale, S. C. . . . 37 F 4
Sawyer Ridge, Cal. . . . 56 J 3
Sawyers, Miss. . . . 43 E 3
Sawyers, Tenn. . . . 41 L 4
Sawyers Bar, Cal., a175 . . . 56 B 1
Sawyers Ct., N. Y. . . . 13 C 4
Sawyers Key, Fla. . . . 39 N 13
Sawyerville, Ala., a100 . . . 42 B 5
Sax and Fox Agency, Okla. . . . 48 J 3
Saxapahaw, N. C., a200 . . . 36 L 3
Saxe, Oreg. . . . 52 G 1
Saxeville, Wis. . . . 24 H 6
Saxis, Va. . . . 34 M 5
Saxon, O. . . . 18 G 7
Saxon, S. C. . . . 37 J 6
Saxon, Wis., a175 . . . 21 F 1
Saxonburg, Pa., 258 . . . 16 C 5
Saxonholm, Ia. . . . 45 M 3
Saxonville, Mass. (vil.), s.c.'95, 1,689 . . . 9 C 3
Saxony, Ill. . . . 20 J 4
Saxton, Ky., a100 . . . 30 H 7
Saxton, Mo. . . . 30 C 5
Saxton, N. Y. . . . 11 S 8
Saxton, Pa., 712 . . . 16 F 6
Saxtons River, Vt. . . . 7 D 10
Saybrook, Conn. (town), 1,484 . . . 10 F 4
Saybrook, Ill., 851 . . . 20 H 5
Saybrook, O., a100 . . . 17 J 1
Saybrook, Pa. . . . 16 D 3
Saybrook Jc., Conn. . . . 10 F 4
Saybrook Jetties, Conn. . . . 10 F 4
Saybrook Point, Conn. . . . 10 F 4
Sayersville, Tex. . . . 46 K 7
Sayersville, Va. . . . 34 D 2
Sayles L., Minn. . . . 25 C 3
Saylesville, R. I., a100 . . . 10 K 2
Saylorsburg, Pa., a425 . . . 15 M 5
Saypo, Mont. . . . 49 D 2
Sayre, Ark., a100 . . . 44 F 7
Sayre, O. . . . 18 F 5
Sayre, Pa., a3,000 . . . 15 K 3
Sayreville, N. J., a800 . . . 14 G 4
Sayreville Jc., N. J. . . . 14 G 4
Sayville, N. Y., a1,500 . . . 11 Q 10
Scale, Ky. . . . 40 C 3
Scales, Cal. . . . 56 E 3
Scales Mound, Ill., a350 . . . 20 E 1
Scalesville, Ind., a100 . . . 19 B 8
Scalp Level, Pa., a250 . . . 16 E 6
Scaly, N. C. . . . 36 C 4
Scammon, Kan., a1,275 . . . 32 H 4
Scammon, Mich. . . . 22 O 6
Scandia, Kan., s.c.'95, 592 . . . 32 E 2
Scandia, Minn. . . . 25 E 4
Scandinavia, Wis., s.c.'95, 335 . . . 24 H 6
Scanlan, Ark. . . . 44 M 4
Scantic River, Conn. . . . 10 E 2
Scappoose, Oreg., a100 . . . 52 C 1
Scarboro, Ala. . . . 42 A 9
Scarboro, Ga. . . . 38 H 6
Scarboro, Me. (town), 1,794 . . . 6 C 8
Scarboro, N. Y. . . . 11 P 9
Scarboro, S. C. . . . 37 H 3
Scarboro, Tenn., a125 . . . 41 N 3
Scarsdale, N. Y., a250 . . . 11 P 10
Scarsdale (town), N. Y., 633 . . . 11 N 14
Scary, W. Va. . . . 35 C 4
Scatterwood, S. Dak. . . . 27 F 1
Scearces, Mo. . . . 30 D 5
Scenery Hill, Pa., a200 . . . 16 B 6
Schaefferstown, Pa., a850 . . . 15 K 6
Schaffer, Mich. . . . 22 G 6
Schaghticoke, N. Y., 1,258 . . . 12 P 6
Schalks, N. J. . . . 14 F 4
Schaller, Ia., s.c.'95, 659 . . . 28 C 3
Schapville, Ill. . . . 20 E 1
Schaumberg, Ill. . . . 20 J 1
Schell, W. Va. . . . 35 H 2
Schellbourne, Nev. . . . 54 H 3
Schellburg, Pa., 281 . . . 16 E 6
Schell City, Mo., 847 . . . 31 D 8
Schenectady (Co.), N. Y., 29,-797 . . . 12 O 6
Schenectady (c.h.), N. Y., '90, 19,902; '97, a28,000 . . . 12 P 6
Schenevus, N. Y., 665 . . . 12 N 6
Schenevus Cr., N. Y. . . . 12 N 6
Schererville, Ind., a125 . . . 19 B 2
Schiller, Tex. . . . 46 J 8
Schlatterville, Ga. . . . 38 G 9
Schleicher (Co.), Tex., 155 . . . 47 G 7
Schleisingerville, Wis., s.c.'95, 501 . . . 24 K 8
Schlesser, Mich. . . . 23 N 5
Schley (Co.), Ga., 5,443 . . . 38 C 7
Schluersburg, Mo. . . . 30 L 7
Schnasse (Co.), S. Dak. . . . 27 C 1
Schnellville, Ind., a200 . . . 19 C 8
Schochoh, Ky., a175 . . . 40 C 7
Schodack Landing, N. Y., a400 . . . 12 P 7
Schoeneck, Pa., a300 . . . 15 K 6
Schofield, Mo. . . . 31 F 9
Schofield, Wis., a650 . . . 24 G 5
Schoharie (Co.), N. Y., 29,164 . . . 12 O 6
Schoharie (c.h.), N. Y., 1,028 . . . 12 O 6
Schoharie Cr., N. Y. . . . 12 O 6
Schoharie Jc., N. Y. . . . 12 O 6
Schells, Oreg., a100 . . . 52 C 1
Scholten, Mo. . . . 31 E 11
Schoodic, Me. . . . 6 F 5
Schoodic L., Me. . . . 6 F 5
Schoodic or Grand Lakes, Me. . . . 6 H 4
School, Ill. . . . 21 J 9
Schoolcraft, Mich., 836 . . . 23 K 13
Schoolcraft (Co.), Mich., 5,818 . . . 22 J 5
Schooleys Mountain, N. J., a200 . . . 14 E 2
Schoolhill, Wis. . . . 24 L 7
Schoolhouse, W. Va. . . . 35 C 3
School Section L., Wis. . . . 24 C 11
Schooner, Ind. . . . 19 D 6
Schraalenburg, N. J., s.c.'95, 572 . . . 14 J 2
Schramm, Col. . . . 53 N 2
Schriever, La., a150 . . . 45 H 7
Schroon, N. Y. . . . 12 P 4
Schroon L., N. Y. . . . 12 P 4
Schroon Lake, N. Y., a400 . . . 12 P 4
Schroon R., N. Y. . . . 12 P 4
Schroon River, N. Y., a150 . . . 12 P 4
Schroyer, Kan. . . . 32 F 2
Schulenburg, Tex., 816 . . . 46 L 8
Schuler, Ky. . . . 40 H 3
Schultz, Ky. . . . 40 K 3
Schultzville, N. Y., a275 . . . 11 P 8
Schurz, Nev. . . . 54 D 4
Schurz, Mt., Wyo. . . . 50 P 4
Schutz Mills, Ill. . . . 21 D 7
Schuyler (Co.), Ill., 16,013 . . . 20 D 5
Schuyler (Co.), Mo., 11,249 . . . 30 G 4
Schuyler (c.h.), Neb., 2,160 . . . 29 H 2
Schuyler, N. Y., a150 . . . 12 P 5
Schuyler (Co.), N. Y., 16,711 . . . 13 J 7
Schuyler Falls, N. Y., a250 . . . 12 P 2
Schuyler Jc., N. Y. . . . 12 P 5
Schuyler L., N. Y. . . . 12 M 6
Schuyler Lake, N. Y., a500 . . . 12 M 6
Schuylerville, N. Y., 1,387 . . . 12 P 5
Schuylkill (Co.), Pa., 154,163 . . . 15 K 5
Schuylkill, Falls of, Pa. . . . 15 M 1
Schuylkill Haven, Pa., 3,088 . . . 15 K 5
Schuylkill R., Pa. . . . 15 K 5
Schwartzburg, Wis. . . . 24 G 10
Schweblius Mill, Pa. . . . 16 D 7
Schwenkville, Pa., a700 . . . 15 M 6
Science, N. C. . . . 36 K 3
Scienchill, Ky., a375 . . . 40 G 6
Scio, Mich., a150 . . . 23 O 13
Scio, N. Y., a675 . . . 13 G 7
Scio, O., 616 . . . 17 H 4
Scio, Oreg., 253 . . . 52 C 2
Scio Jc., Oreg. . . . 52 C 2
Sciola, Ia. . . . 28 C 5
Sciota, Ill., 238 . . . 20 D 4
Sciota, N. Y., a225 . . . 12 P 2
Sciota, Pa., a200 . . . 15 M 5
Scioto, O., a175 . . . 18 E 7
Scioto (Co.), O., 35,377 . . . 18 E 7
Scioto Furnace, O. . . . 18 E 7
Scioto R., O. . . . 18 E 5
Sciotoville, O., a1,200 . . . 18 E 7
Scipio, Ind., a300 . . . 19 E 6
Scipio, Ind. Ty. . . . 48 K 4
Scipio, Kan. . . . 32 G 3
Scipio, N. Y., a400 . . . 13 J 6
Scipio, Utah, a625 . . . 54 K 3
Scipioville, N. Y., a550 . . . 13 J 6
Scircleville, Ind., a125 . . . 19 D 4
Scitico, Conn., a400 . . . 10 E 2
Scituate, Mass. (town), s.c.'95, 2,246 . . . 9 E 4
Scituate Center, Mass. . . . 9 E 4
Scituate Harb., Mass. . . . 9 F 4
Scituate Harbor, Mass., s.c.'95, 857 . . . 9 F 4
Scituate Neck, Mass. . . . 9 F 4
Scituate Sta., Mass., s.c.'95, 189 . . . 9 E 4
Scivally, Tenn. . . . 41 J 4
Scobey, Miss., a175 . . . 43 E 3
Scoby (Co.), S. Dak., s.c.'95, 122 . . . 27 B 2
Scofield, Mich. . . . 23 O 13
Scofield, Utah, a525 . . . 54 L 3
Scoloi Pass, Alaska . . . 58 S 6
Sconticut Neck, Mass. . . . 9 E 6
Sconticut Pt., Mass. . . . 9 E 6
Scooba, Miss., a400 . . . 43 H 5
Scopus, Mo. . . . 31 M 10
Scoria, N. Dak. . . . 26 A 3
Scotch Bush, N. Y., a300 . . . 12 O 6
Scotchgrove, Ia. . . . 28 L 3
Scotchplains, N. J., a500 . . . 14 G 3
Scotchridge, O., a250 . . . 17 C 2
Scotia, Ala., a125 . . . 42 E 6
Scotia, Cal., 454 . . . 56 A 2
Scotia, Mo. . . . 31 K 8
Scotia, Neb., 418 . . . 29 F 2
Scotia, N. Y., a275 . . . 12 O 6
Scotia, N. Dak. . . . 26 D 1
Scotia, S. C., a100 . . . 37 F 6
Scotia, Wash. . . . 51 H 1
Scotia Jc., Neb. . . . 29 F 2
Scotland, Ark., a150 . . . 44 G 3
Scotland, Conn. (town), 506 . . . 10 G 3
Scotland, Fla. . . . 39 H 1
Scotland, Ga., 258 . . . 38 F 8
Scotland, Ind., a200 . . . 19 C 7
Scotland, Ia. . . . 45 G 5
Scotland, Mass. (vil.), s.c.'95, 243 . . . 9 D 5
Scotland, Mo. . . . 31 D 10
Scotland (Co.), Mo., 12,674 . . . 30 H 4
Scotland, N. C., 778 . . . 36 P 2
Scotland, Pa., a300 . . . 15 G 7
Scotland, S. Dak., s.c.'95, 1,048 . . . 27 G 3
Scotland, Va. . . . 34 K 6
Scotland Jc., S. Dak. . . . 27 G 3
Scotland Sta., Conn. . . . 10 G 3
Scott, Ala. . . . 42 F 1
Scott, Ark., a150 . . . 44 H 5
Scott (Co.), Ark., 12,635 . . . 44 D 5
Scott (Co.), Ill., 10,304 . . . 21 D 6
Scott, Ind., a100 . . . 19 E 1
Scott (Co.), Ind., 7,833 . . . 19 E 7
Scott, Ia. . . . 28 K 2
Scott (Co.), Ia., s.c.'95, 45,889 . . . 28 M 4
Scott (Co.), Kan., s.c.'95, 1,088 . . . 32 B 3
Scott (c.h.), Kan., a230 . . . 32 B 3
Scott, Ky., a100 . . . 40 H 3
Scott (Co.), Ky., 16,546 . . . 40 G 4
Scott, La. . . . 45 E 6
Scott, Minn. . . . 25 E 2
Scott (Co.), Minn., s.c.'95, 15,-635 . . . 25 D 5
Scott, Miss. . . . 43 G 8
Scott (Co.), Miss., 11,740 . . . 43 E 6
Scott (Co.), Mo., 11,228 . . . 31 N 10
Scott, N. H. . . . 7 H 5
Scott, N. Y., a500 . . . 13 K 6
Scott, O., 733 . . . 17 A 3
Scott, Mt., Oreg. . . . 52 D 4
Scott, Pa., a150 . . . 15 L 3
Scott (Tp.), Pa. . . . 16 E 2
Scott (Co.), Tenn., 9,794 . . . 41 M 2
Scott (Co.), Va., 21,604 . . . 34 C 3
Scott, Wash. . . . 51 F 4
Scott, Wash. . . . 51 G 3
Scott, Wis., a200 . . . 24 K 7
Scottdale, Pa., 2,693 . . . 16 C 6
Scott Depot, W. Va . . . 35 C 4
Scotthaven, Pa., 525 . . . 16 C 6
Scottland, Ill., 129 . . . 21 K 6
Scott R., Cal. . . . 56 C 1
Scott River, Cal. . . . 56 B 1
Scottrun, O. . . . 18 F 7
Scotts, Ark. . . . 44 G 6
Scotts, Del. . . . 53 N 4
Scotts, Mich., a300 . . . 23 L 13
Scotts Bluff (Co.), Neb., 1,888 . . . 29 A 2
Scottsboro (c.h.), Ala., 959 . . . 42 F 1
Scottsburg, Ill. . . . 20 D 4
Scottsburg (c.h.), Ind., 618 . . . 19 E 7
Scottsburg, Ky., a100 . . . 40 A 6
Scottsburg, N. Y., a175 . . . 13 G 6
Scottsburg, Oreg. . . . 52 B 3
Scottsburg, Va., 297 . . . 34 F 7
Scotts Creek, N. C. . . . 36 C 4
Scotts Hill, Tenn., a225 . . . 41 E 3
Scotts Mills, Oreg., a250 . . . 52 C 1
Scotts Mines, O. . . . 17 G 4
Scotts Mt., N. J. . . . 14 D 3
Scotts Pt., Mich. . . . 22 K 6
Scotts Pt., O. . . . 17 E 1
Scott's Sta., Ala. . . . 42 C 5
Scotts Sta., D. C. . . . 33 C 4
Scotts Sta., Mo. . . . 30 H 7
Scotts Sta., Mo. . . . 31 H 7
Scott Sta., Miss. . . . 43 B 3
Scottsville, Ala., a175 . . . 42 C 4
Scottsville, Ark., a125 . . . 44 G 4
Scottsville, Kan., a125 . . . 32 D 2
Scottsville (c.h.), Ky., 575 . . . 40 D 7
Scottsville, N. Y., a800 . . . 13 G 5
Scottsville, Pa. . . . 15 K 3
Scottsville, Tex. . . . 46 N 5
Scottsville, Va., 362 . . . 34 F 5
Scottville, Ill., 363 . . . 21 E 7
Scottville, Mich., 147 . . . 23 J 10
Scottville, Neb. . . . 29 F 1
Scottville, N. C. . . . 36 G 2
Scovel, Ill. . . . 20 J 4
Scovill, N. Dak. . . . 26 G 3
Scrafford, W. Va. . . . 35 G 1
Scraggy Neck, Mass. . . . 9 F 6
Scranton, Col. . . . 53 J 3
Scranton, Ia., s.c.'95, 732 . . . 28 D 3
Scranton, Kan., s.c.'95, 1,449 . . . 32 G 3
Scranton (c.h.), Miss., 1,353 . . . 43 H 10
Scranton, N. C. . . . 36 R 4
Scranton (c.h.), Pa., '90, 75,-215; '97, a100,000 . . . 15 L 4
Scranton, S. C., a200 . . . 37 J 4
Scranton, Tex. . . . 46 J 5
Screven, Ga., a200 . . . 38 H 9
Screven (Co.), Ga., 14,424 . . . 38 H 6
Scriba, N. Y., a275 . . . 13 K 5
Scriba Sta., N. Y. . . . 13 K 4
Scribner, Neb., 664 . . . 29 H 2
Scribners Hill, Mass. . . . 9 C 2
Scriven, Minn. . . . 25 B 3
Scrubgrass, Pa. . . . 16 C 4
Scrub L., Fla. . . . 39 N 4
Scruggs, Mo. . . . 31 H 7
Scudding Pond, Mass. . . . 9 D 5
Scuffletown, Ky. . . . 40 B 5
Sculls Cr., Ga. . . . 38 G 6
Scullville, N. J., a275 . . . 14 F 8
Scuppernong, N. C. . . . 36 R 3
Scurry, Tex., a100 . . . 46 L 5
Scurry (Co.), Tex., 1,115 . . . 47 G 5
Seabeck, Wash. . . . 51 C 2
Seaboard, N. C., 201 . . . 36 P 2
Seaborn, Ala. . . . 42 E 2
Seabreeze, Fla. . . . 39 P 4
Sea Breeze, N. Y. . . . 13 G 5
Seabright, N. J., s.c.'95, 720 . . . 14 J 4
Seabrook, Ga. . . . 38 J 8
Seabrook, Md., a150 . . . 33 J 4
Seabrook, N. H. (town), 1,672 . . . 7 L 11
Seabrook, S. C. . . . 37 G 6
Seabrook, Tex. . . . 46 N 8
Sea Cliff, Cal. . . . 57 F 8
Seacliff, N. Y., a1,250 . . . 11 P 10
Seadrift, Tex. . . . 46 L 9
Seaford, Del., 1,462 . . . 33 N 5
Seaford, N. Y., 503 . . . 11 Q 10
Seager, N. Y. . . . 11 Q 9
Sea Girt, N. J. . . . 14 H 5
Seagoville, Tex. . . . 46 L 5
Sea Isle City, N. J., s.c.'95, 424 . . . 14 F 9
Sealand Sta., Wash. . . . 51 A 3
Sealcove, Me. . . . 6 G 8
Seal Cove, Me. . . . 6 G 9
Seal Cove Pond, Me. . . . 6 G 8
Seale (c.h.), Ala., 299 . . . 42 G 6
Seale, Miss. . . . 43 F 5
Seale, Tex. . . . 46 L 6
Seal I., Me. . . . 6 J 7
Seal Rock, Me. . . . 6 F 8
Sealrock, Oreg. . . . 52 A 2
Seal Rocks, Alaska . . . 58 P 7

Seal Rocks, Cal. ... 56 H 2
Seals, Ga. ... 38 H 10
Seals, Tenn. ... 41 L 3
Sealy, Tex., 837 ... 46 L 8
Seaman, Kan. ... 32 H 3
Seaman, O. ... 18 C 7
Seaman, W. Va. ... 35 D 3
Searcy, Ala. ... 42 D 7
Searcy (Co.), Ark., 9,664 ... 44 G 3
Searcy (e.h.), Ark., 1,203 ... 44 J 4
Searight, Ala., a275 ... 42 E 8
Searight Mt., Col. ... 53 F 2
Sears, Mich., a250 ... 23 L 10
Searsboro, Ia., s.c.'95, 181 ... 28 H 4
Searsburg, Vt. (town), 173 ... 7 C 11
Searsmont, Me. (town), 1,144 ... 6 E 7
Searsport, Me. (town), 1,693 ... 6 F 7
Seaside, Cal. ... 57 D 6
Seaside, N. Y., a125 ... 11 O 15
Seaside, Oreg., a125 ... 52 B 1
Seaside Park, N. J., a250 ... 14 H 6
Seaside Sta., Mass. ... 9 F 5
Seatack, Va. ... 34 M 3
Seatack Lightship, Va. ... 34 N 3
Seaton, Ga. ... 38 B 2
Seaton, Ill., a400 ... 20 D 3
Seatonville, Ill., 536 ... 20 G 3
Seattle (e.h.), Wash., '90, 42,837; '97, a62,975 ... 51 C 2
Seattle, Mt., Wash. ... 51 B 2
Seavey, Minn. ... 25 D 3
Seaview, Cal. ... 56 B 4
Seaview, Mass. (village), s.c.'95, 141 ... 9 F 4
Seaville, Ky. ... 40 F 5
Seaville, N. J., a300 ... 14 F 9
Sea Wall Jc., Md. ... 33 F 6
Seay, Okla. ... 48 F 2
Sebago, Me. (town), 681 ... 6 B 8
Sebago L., Me. ... 6 B 8
Sebago Lake, Me. (place) ... 6 B 8
Sebastian (Co.), Ark., 33,200 ... 44 D 4
Sebastian, Fla., a100 ... 39 P 7
Sebastian, Ky., a100 ... 40 J 6
Sebastian, O. ... 17 A 4
Sebastopol, Cal., a1,000 ... 56 C 4
Sebastopol, Ga. ... 38 G 6
Sebastopol, Ill. ... 21 F 8
Sebastopol, La. ... 45 N 3
Sebec, Me. (town), 725 ... 6 E 5
Sebec L., Me. ... 6 E 5
Sebeka, Minn., a100 ... 25 B 3
Sebewa, Mich., a275 ... 23 L 12
Sebewaing, Mich., 719 ... 23 P 10
Schoods, Me. ... 6 F 5
Schools L., Me. ... 6 F 5
Schools Ls., Me. ... 6 F 3
Schools R., Me. ... 6 F 3
Schoomook, Me. ... 6 D 4
Schoyeta, N. Mex. ... 55 H 3
Schree, Ky., 959 ... 40 A 5
Schree, Mo. ... 30 H 6
Schrell, Va. ... 34 J 7
Secane, Pa., a100 ... 15 L 2
Secaucus, N. J., a250 ... 14 B 2
Secessionville, S. C. ... 37 H 6
Sechacha Pond, Mass. ... 8 O 7
Secona Cr., Miss. ... 43 B 8
Secondcreek, W. Va., a100 ... 35 F 5
Second L., Me. ... 6 F 3
Second L., N. H. ... 7 K 2
Second Milo, N. Y. ... 13 H 6
Second Mt., Pa. ... 15 J 6
Secor, Ill., 379 ... 20 G 4
Secor, Ia. ... 28 G 3
Secretary, Md., a200 ... 33 M 5
Section, Ala. ... 42 F 1
Sectionville, Ga. ... 38 G 7
Security, La. ... 45 F 3
Sedalia, Col., a125 ... 53 J 4
Sedalia, Ind., a225 ... 19 D 4
Sedalia, Ky., a150 ... 40 C 3
Sedalia (e.h.), Mo., '90, 14,068; '97, a16,000 ... 31 F 7
Sedalia, N. Dak. ... 26 C 3
Sedalia, O., a225 ... 18 D 5
Sedalia, S. C. ... 37 E 2
Sedalia, W. Va. ... 35 E 2
Sedan, Ala. ... 42 C 7
Sedan, Ind. ... 19 F 2
Sedan (e.h.), Kan., s.c.'95, 1,085 ... 32 F 4
Sedan, Minn., a200 ... 25 B 4
Sedan, Mont. ... 49 B 1
Sedan, Mont. ... 49 F 4
Sedan, Tex. ... 46 K 8
Sedan, W. Va. ... 35 J 2
Sedan Sta., Ia. ... 28 H 6
Sedansville, O. ... 18 B 9
Seddon, Ala., a225 ... 42 E 3
Sedge I., N. J. ... 14 H 6
Sedgewickville, Mo. ... 31 M 9
Sedgwick, Ark., a200 ... 44 L 2
Sedgwick, Col. ... 53 N 1
Sedgwick (Co.), Col., 1,293 ... 53 O 1
Sedgwick, Kan., s.c.'95, 611 ... 32 E 4
Sedgwick (Co.), Kan., s.c. '95, 39,108 ... 32 E 4
Sedgwick, Me. (town), 1,012 ... 6 F 7
Sedgwick, L., Me. ... 6 G 1
Sedgwick, Mo. ... 30 G 4
Sedgwick, S. Dak. ... 27 E 2
Sedgwick, Wis. ... 24 E 2
Sedlov, Neb. ... 29 E 2
Sedro, Wash., a300 ... 51 C 1
Seebursee, Col. ... 53 O 2
Seed, Ga. ... 38 D 2
Seehorn, Ill. ... 21 C 6
Seek, Pa., 658 ... 15 L 5
Seekonk, Mass. (town), s.c. '95, 1,465 ... 9 C 5
Seekonk, Mass. (village), s.c.'95, 1,465 ... 9 C 5
Seekonk R., R. I. ... 10 K 2
Seeley, N. J. ... 14 C 8
Seely, Minn., a175 ... 25 D 6
Seely Creek, N. Y., a175 ... 13 J 7
Seelyville, Ind., a100 ... 19 B 6
Seelyville, Pa., a175 ... 15 M 3
Seemly, W. Va. ... 35 H 3
Seffner, Fla., a100 ... 39 M 6
Seger, Okla., a100 ... 48 E 4
Segreganset, Mass. ... 9 D 5
Seguam I., Alaska ... 58 C 10
Seguam Pass, Alaska (strait) ... 58 C 10
Seguin, Kan. ... 32 B 2
Seguin (e.h.), Tex., 1,716 ... 46 K 8
Seguin, Wash. ... 51 B 1
Seguine Pt., N. Y. ... 11 O 15
Schoque Jc., Wash. ... 51 C 1
Sehad Valley, Cal., a125 ... 56 B 1
Seibert, Col., a125 ... 53 N 1
Seiganagah L., Minn. ... 25 E 1
Seigfrieds Bridge, Pa., a100 ... 15 M 5
Seigler, S. C. ... 37 D 4
Selling, Okla. ... 48 E 2
Selsholtzville, Pa., a200 ... 15 L 6
Seitzland, Pa., a200 ... 15 J 7
Selvern, S. C., a100 ... 37 E 4
Sekhan, O., 723 ... 18 A 8
Selawik R., Alaska ... 58 K 3
Selby, Tenn. ... 41 L 2
Selbysport, Md., a100 ... 33 A 1
Selbyville, Del., 254 ... 33 O 5
Selbyville, W. Va., a150 ... 35 F 3
Selden, Kan., a175 ... 32 B 2
Selden, Miss. ... 43 G 1
Selden, N. Y., a100 ... 11 Q 10
Selden, O., a175 ... 18 D 5
Selden Hot Spring, N. Mex. ... 55 J 6
Seldovia Village, Alaska ... 58 O 7
Select, Ky., a100 ... 40 C 6
Self, S. C. ... 37 D 4
Selfs, Tex. ... 46 L 4
Selig, O. ... 18 D 7
Seligman, Ariz. ... 55 C 3
Seligman, Mo., 242 ... 31 D 11
Seligman, Nev. ... 54 G 3
Selins Grove, Pa., 1,315 ... 15 J 5
Selins Grove Jc., Pa. ... 15 J 5
Selkirk, Kan. ... 32 A 3
Selkirk, N. Y. ... 12 P 6
Selkirk, S. C. ... 37 K 3
Selkirk, Tenn. ... 41 N 3
Sellar, Col. ... 53 E 4
Sellars, Ky. ... 40 K 5
Sellers, Ala. ... 42 E 6
Sellers, La. ... 45 J 6
Sellers, S. C. ... 37 J 3
Sellersburg, Ind., 508 ... 19 E 8
Sellersville, Pa., 794 ... 15 M 6
Sells Sta., Pa., a200 ... 15 H 7
Selma (e.h.), Ala., '90, 7,622; '97, a15,000 ... 42 D 6
Selma, Ark., a100 ... 44 J 7
Selma, Cal., 1,150 ... 57 F 6
Selma, Ill., a150 ... 20 H 4
Selma, Ind., a375 ... 19 F 4
Selma, Ia., a300 ... 28 J 6
Selma, Kan. ... 32 G 3
Selma, Minn., a200 ... 25 C 5
Selma, Mo. ... 30 K 4
Selma, N. C., 527 ... 36 N 3
Selma, O., a300 ... 18 C 5
Selma, S. C. ... 37 F 3
Selman, Fla., a100 ... 39 F 1
Selmer (e.h.), Tenn., a500 ... 41 D 4
Seloc, S. C. ... 37 H 4
Seltice Jc., Wash. ... 51 H 2
Selvia, Ind., a200 ... 19 B 8
Seminahmoo, Wash. ... 51 C 1
Semidi Is., Alaska ... 58 L 8
Seminary, Ark. ... 44 F 8
Seminary Sta., Va. ... 33 B 6
Seminole, Ala., a100 ... 42 B 9
Seminole, Fla. ... 39 L 7
Seminole, S. C. ... 37 F 6
Seminole Mts., Wyo. ... 50 N 7
Seminole Nation, Ind. Ty., 2,657 ... 48 J 4
Seminole Sta., Ind. Ty. ... 48 L 1
Semisopokh I., Alaska (see Semisopochnoi) ... 58 R 9
Semisopochnoi I., Alaska ... 58 R 9
Semitropic, Cal., a300 ... 57 F 7
Semora, N. C. ... 36 L 2
Semper, Col. ... 53 H 3
Sempronius, N. Y., a200 ... 13 K 6
Sempter, Col. (see Semper) ... 53 H 3
Sena, N. Mex. ... 55 K 3
Senachwine L., Ill. ... 20 G 3
Senate, Tex. ... 46 J 4
Senath, Mo., a150 ... 31 M 12
Senati Camp, Alaska ... 58 R 3
Senatobia (e.h.), Miss., 1,077 ... 43 E 1
Seneca, Fla., a250 ... 39 N 5
Seneca, Ill., a1,200 ... 20 H 3
Seneca, Ia. ... 28 E 1
Seneca (e.h.), Kan., s.c.'95, 1,961 ... 32 F 2
Seneca, Mo., 1,101 ... 31 C 11
Seneca, Neb. ... 29 D 1
Seneca, N. Y., a100 ... 13 H 6
Seneca (Co.), N. Y., 28,227 ... 13 J 6
Seneca (Co.), O., 40,863 ... 17 D 2
Seneca, Oreg. ... 52 F 2
Seneca, Pa., a400 ... 16 C 4
Seneca, S. C., a1,000 ... 37 C 2
Seneca, S. Dak., a100 ... 27 E 1
Seneca, Wis., a618 ... 24 E 8
Seneca Castle, N. Y., a225 ... 13 H 6
Seneca Falls, N. Y., 6,116 ... 13 J 6
Seneca Hill, N. Y. ... 13 K 5
Seneca Ind. Res., Ind. Ty. ... 48 N 1
Seneca L., N. Y. ... 13 J 6
Seneca R., N. Y. ... 13 J 5
Senecaville, O., 461 ... 18 H 5
Seney, Ga., a250 ... 38 A 3
Seney, Ia., a250 ... 28 A 2
Seney, Mich., a200 ... 22 K 5
Seng, W. Va. ... 35 C 5
Sengekontacket Pond, Mass. ... 9 C 6
Senior, Tex. ... 46 J 8
Sennatahobe Cr., Miss. ... 43 E 1
Sennett, N. Y., a400 ... 13 J 5
Sennett Sta., Ark. ... 44 J 6
Senola, Ga., 863 ... 38 B 5
Senora, Ind. Ty. ... 48 L 4
Sentinal Mt., Ariz. ... 55 B 5
Sentinel, Ariz. ... 55 B 6
Sentinel, Cal. ... 57 F 6
Sentinel, The (peak), Cal. ... 56 J 5
Sentinel, Ky. ... 40 J 5
Sentinel Bluffs, Wash. ... 51 F 3
Sentinel Buttes, N. Dak. ... 26 A 3
Sentinel Dome, Cal. ... 56 J 5
Sentinel Peak, Cal. ... 57 H 6
Sentinel Peak, Col. ... 53 F 1
Sentinel Prairie, Mo. ... 31 F 9
Separ, N. Mex. ... 55 G 6
Separation Cr., Wyo. ... 50 M 8
Sepplugs, Cape, Alaska ... 58 F 3
Sepia, Va. ... 34 K 6
Sepulga, Ala. ... 42 C 7
Sequachee, Tenn., a100 ... 41 K 4
Sequatchie (Co.), Tenn., 3,027 ... 41 L 4
Sequatchie R., Tenn. ... 41 L 4
Sequatchie Valley, Tenn. ... 41 L 3
Sequoia, Cal. ... 56 F 5
Sequoia National Park, Cal. ... 57 G 6
Sequoyah, Ind. Ty. ... 48 L 2
Serena, Ill., a100 ... 20 H 3
Serena, W. Va. ... 35 D 4
Sereno, Mo. ... 31 N 9
Sergeant Bluff, Ia., s.c.'95, 407 ... 28 A 3
Sergeantsville, N. J., a300 ... 14 D 4
Serpent, La. ... 45 D 6
Servado, Okla. ... 48 H 3
Servia, Ind., a350 ... 19 E 3
Servia, W. Va. ... 35 E 3
Servilla, Tenn. ... 41 N 4
Servilleta, N. Mex. ... 55 J 2
Sespe, Cal. ... 57 F 8
Sespe Cr., Cal. ... 57 F 8
Sessions, Ala., a125 ... 42 F 5
Sessom, N. C. ... 36 M 5
Sessoms, Ga. ... 38 F 9
Sessumsville, Miss. ... 43 G 4
Setauket, N. Y., a1,000 ... 11 Q 10
Seth, S. Dak. ... 27 G 1
Sethton, Mich. ... 23 M 11
Setser, Ky. ... 40 L 5
Sett, Neb. ... 29 D 3
Settle, Ky. ... 40 D 7
Settles Sta., Mo. ... 30 C 6
Seul Choix, Pt., Mich. ... 22 K 6
Sevastopol, Ind., a125 ... 19 D 2
Sevastopol, Wis. ... 24 M 5
Seven, Tenn. ... 41 G 4
Seven Beaver L., Minn. ... 25 F 2
Seven Devils, Idaho ... 50 C 4
Seven Devils, The, Ind. Ty. ... 48 N 6
Seven Foot Knoll, Md. ... 33 K 3
Seven Is., Alaska (see Semidi) ... 58 L 8
Seven Is., Me. ... 6 D 2
Seven Is., N. J. ... 14 G 7
Sevenmile, O., 288 ... 18 A 6
Seven Mile Beach, N. J. ... 14 F 9
Seven Mile Ford, Va., a160 ... 34 E 3
Seven Peaks, Idaho ... 50 D 7
Sevenoaks, Fla. ... 39 H 7
Sevenoaks, Okla. ... 48 E 3
Sevenoaks, Tex., a250 ... 46 N 7
Seven Pines, Va. ... 34 B 4
Sevenpines, W. Va. ... 35 F 1
Sevensprings, N. C., a100 ... 36 O 4
Seventeen, O., a100 ... 17 G 4
Seventysix, Ky. ... 40 F 7
Seventysix, Mo. ... 31 N 9
Seven Valleys, Pa., a350 ... 15 J 7
Severance, Col. ... 53 J 1
Severance, Kan., s.c.'95, 391 ... 32 G 2
Severance, N. Y. ... 12 P 4
Severn, Md., a100 ... 33 K 3
Severn, N. C. ... 36 P 1
Severn, Va. ... 34 L 6
Severn R., Md. ... 33 K 4
Severy, Kan., s.c.'95, 379 ... 32 F 4
Sevier (Co.), Ark., 10,072 ... 44 D 7
Sevier (Co.), Tenn., 18,761 ... 41 P 3
Sevier, Utah. ... 54 K 4
Sevier (Co.), Utah, s.c.'95, 7,893 ... 54 L 4
Sevier Desert, Utah ... 54 J 3
Sevier L., Utah ... 54 J 4
Sevier Plateau, Utah ... 54 K 5
Sevier R., Utah ... 54 K 3
Sevier R., E. Fork of, Utah ... 54 K 5
Sevierville (e.h.), Tenn., 283 ... 41 O 3
Seville, Fla., s.c.'95, 234 ... 39 O 4
Seville, Ga., 291 ... 38 D 8
Seville, O., 599 ... 17 G 2
Sewalls Point, Fla. ... 39 Q 8
Sewanee, Tenn., a1,200 ... 41 K 4
Seward, Ga. ... 38 F 8
Seward, Ill., a525 ... 20 G 1
Seward, Kan., a100 ... 32 D 3
Seward (Co.), Kan., s.c.'91, 626 ... 32 B 4
Seward (Co.), Neb., 16,140 ... 29 G 3
Seward (e.h.), Neb., 2,108 ... 29 G 3
Seward, N. Y., a525 ... 12 N 6
Seward, Mt., N. Y. ... 12 O 3
Seward, O., a100 ... 17 B 1
Seward, Okla., a100 ... 48 G 3
Seward, Pa., a350 ... 16 E 6
Sewaren, N. J., a125 ... 14 G 3
Sewee, Teno. ... 41 M 3
Sewell, Md., a150 ... 33 L 2
Sewell, N. J., a100 ... 14 D 6
Sewell, W. Va., a500 ... 35 E 5
Sewells Point, Va. ... 34 L 7
Sewickley, Pa., 2,776 ... 16 B 5
Sexson, Ill. ... 21 H 7
Sexton, Ark. ... 44 D 3
Sexton, Ind. ... 19 F 5
Sexton, Ia. ... 28 E 1
Sexton, Kan. ... 32 D 4
Sexton, Va. ... 34 K 6
Sextons Creek, Ky., a150 ... 40 J 6
Sextonville, Wis., a150 ... 24 F 8
Seybert, Ind., a150 ... 19 E 1
Seybert, Mo. ... 31 E 9
Seymour, Conn. (town), 3,300 ... 10 C 4
Seymour, Ill., a200 ... 20 J 5
Seymour, Ind., '90, 5,337; '97, a8,000 ... 19 E 7
Seymour, Ia., s.c.'95, 1,537 ... 28 G 6
Seymour, Mo., 388 ... 31 G 10
Seymour, N. Dak. ... 26 G 3
Seymour (e.h.), Tex., 1,125 ... 46 H 4
Seymour, Wis., s.c.'95, 932 ... 24 K 5
Seymourville, W. Va. ... 35 H 2
Shabbona, Ill., 502 ... 20 H 2
Shabbona, Mich., a125 ... 23 P 10
Shabbona Grove, Ill., a150 ... 20 H 2
Shack, Ga. ... 38 B 7
Shackelton, O. ... 18 C 8
Shackelford, Mo. ... 30 F 6
Shackelford, (Co.), Tex., 2,012 ... 46 H 5
Shacklefords, Va., a125 ... 34 K 5
Shackleville, Ala. ... 42 D 7
Shack Mills, Va. ... 34 D 2
Shade, O., a100 ... 18 F 6
Shade, Okla. ... 48 E 7
Shade Cr., Pa. ... 16 E 6
Shadegap, Pa., 209 ... 16 G 6
Shadeland, Pa., a100 ... 16 B 3
Shadeland, Tex. ... 47 G 1
Shade R., O. ... 18 G 6
Shadeville, O., a225 ... 18 D 5
Shady, Ark. ... 44 D 6
Shady, Fla. ... 39 M 4
Shady, N. Y., a500 ... 12 O 7
Shadyblend, Kan. ... 32 D 2
Shady Dale, Ga., 152 ... 38 D 5
Shady Grove, Ala. ... 42 E 7
Shadygrove, Ia. ... 28 J 3
Shadygrove, Ky. ... 40 A 6
Shadygrove, Mo. ... 31 E 9
Shady Grove, Pa., a400 ... 16 G 7
Shadygrove, Va. ... 34 D 7
Shadypoint, Ind. Ty. ... 48 N 4
Shadyspring, W. Va. ... 35 D 5
Shaefter, Tex. ... 46 J 10
Shaffer, Kan. ... 32 C 3
Shaffer Peak, Col. ... 56 E 2
Shaffers Ls., Fex. ... 47 E 5
Shaft, Pa., a200 ... 15 K 5
Shafter, Tex., a800 ... 47 C 8
Shaftsburg, Mich., a150 ... 23 N 12
Shaftsbury, Vt. (town), 1,652 ... 7 B 11
Shageluk, Alaska ... 58 K 5
Shag Rock, Cal. ... 56 J 2
Shagwong Pt., N. Y. ... 11 S 9
Shailerville, Conn., a150 ... 10 F 4
Shakan, Alaska ... 58 X 9
Shake, Oreg. ... 52 C 4
Shake Cr., S. Dak. ... 27 C 2
Shaker Sta., Conn., a125 ... 10 E 1
Shakertown, Ky. ... 40 C 7
Shakopee (e.h.), Minn., s.c.'95, 1,966 ... 25 D 5
Shaler (Tp.), Pa. ... 16 F 1
Shalersville, O., a300 ... 17 H 2
Shallotte, N. C., a200 ... 36 N 7
Shallotte R., N. C. ... 36 N 7
Shallow L., Alaska ... 58 W 3
Shallow Ponds, Cal. ... 53 N 3
Shamans Village, Alaska ... 58 P 4
Shambaugh, Ia., a200 ... 28 D 6
Shamburg, Md., a100 ... 33 J 2
Shamburg, Pa., a200 ... 16 C 3
Shamokin, Pa., '90, 14,403; 97, a16,000 ... 15 J 5
Shamokin Dam, Pa., a150 ... 15 J 5
Shamrock, Ark. ... 44 H 8
Shamrock, Mo. ... 30 J 6
Shamrock, Va. ... 34 A 7
Shamrock, Wis. ... 24 E 6
Shandaken, N. Y., a (town), 3,170 ... 11 R 9
Shandaken, N. Y., a500 ... 12 O 7
Shandon, Cal., a100 ... 57 E 7
Shandon, O., a275 ... 18 A 6
Shandy, Tenn. ... 41 C 4
Shaner, Okla. ... 48 G 2
Shanesville, O., a575 ... 17 G 3
Shanghai, W. Va. ... 35 K 2
Shanksrun, Pa. ... 16 G 6
Shanksville, Pa., a900 ... 16 E 6
Shanley, N. Y. ... 12 N 2
Shannock, R. I., a500 ... 10 J 4
Shannon, Ga. ... 38 A 3
Shannon, Ill., 591 ... 20 F 1
Shannon, Miss., a425 ... 43 G 2
Shannon (Co.), Mo., 8,808 ... 31 K 10
Shannon, N. C., a200 ... 36 L 5
Shannon (Co.), S. Dak. ... 27 B 3
Shannon, Tex. ... 46 J 4
Shannon City, Ia., s.c.'95, 368 ... 28 E 6
Shannondale, Ind., a100 ... 19 C 4
Shannons Pt., Wash. ... 51 C 1
Shantytown, Wis. ... 24 H 5
Shanty 29 Sta., Ga. ... 38 A 8

Shapleigh, Me. (town), 968 6 B 8
Sharkey, Miss. 13 D 3
Sharkey (Co.), Miss., 8,382 13 C 5
Shark River Sta., N. J. 14 H 5
Sharlow, N. Dak. 26 F 3
Sharman, Ark. 14 F 8
Sharon, Conn. (town), 2,149 10 B 2
Sharon, Fla., a150 39 N 3
Sharon, Ga., 172 28 F 5
Sharon, Kan., a100 32 D 4
Sharon, Mass. (town), s.c. '95, 1,717 9 D 4
Sharon, Mass. (village), s.c. '95, 1,558 9 D 4
Sharon, Miss., a200 43 E 5
Sharon, N. Dak. 26 G 2
Sharon, O., a250 18 G 5
Sharon, Pa., '90, 7,459; '97, a10,500 16 B 4
Sharon, S. C. 37 F 2
Sharon, Tenn., a500 41 D 2
Sharon, Vt. (town), 737 7 E 7
Sharon, W. Va. 35 F 3
Sharon, Wis., s.c. '95, 906 24 J 9
Sharon Center, N. Y., a200 12 N 6
Sharon Center, O., a250 17 G 2
Sharongrove, Ky., a275 40 B 7
Sharon Heights, Mass. (village), s.c. '95, 101 9 D 4
Sharon Hill, N. Y. 12 N 6
Sharonhill, Pa., a550 15 L 2
Sharon Springs (e.h.), Kan., a300 32 A 3
Sharon Springs, N. Y., 622 12 N 6
Sharon Sta., Mo. 31 E 10
Sharon Valley, Conn., a300 10 B 2
Sharonville, O., 713 18 B 6
Sharp, Ala. 42 A 4
Sharp (Co.), Ark., 10,418 44 J 2
Sharp, Ky. 40 D 3
Sharp, Mo. 31 H 11
Sharp, Tenn. 41 G 4
Sharpe, Ga. 38 A 2
Sharpe, Kan. 32 G 3
Sharpes, Fla. 39 P 6
Sharp Mt., Pa. 15 J 5
Sharps, S. C. 37 G 3
Sharpsboro, Mo. 31 N 10
Sharpsburg, Ga., 177 38 B 5
Sharpsburg, Ill. 21 G 6
Sharpsburg, Ia., a100 28 D 6
Sharpsburg, Ky., 516 40 J 4
Sharpsburg, Md., 1,163 33 F 2
Sharpsburg, Miss. 43 E 5
Sharpsburg, N. C. 36 O 3
Sharpsburg, O., a100 18 G 6
Sharpsburg, Pa., '90, 4,808; '97, a5,500 16 B 5
Sharpsburg, Tex., 371 46 K 10
Sharpsburg Jc., O. 18 G 6
Sharpscreek, Kan. 32 E 3
Sharps I., Md. 33 K 5
Sharpsville, Ind., 377 19 D 4
Sharpsville, Ky. 40 F 5
Sharpsville, Pa., 2,330 16 B 4
Sharps Wharf, Va., a200 34 K 5
Sharptown, Md., 127 33 M 5
Sharptown, N. J., a300 14 C 7
Sharthesville, Pa., a500 15 K 5
Shasta, Cal., a475 56 C 2
Shasta (Co.), Cal., 12 133 56 C 2
Shasta, Mt., Cal. 56 C 1
Shasta Mts., Cal. 56 C 2
Shasta R., Cal. 56 C 1
Shasta Sprlngs, Cal. 56 C 1
Shasta Valley, Cal. 56 C 1
Shattuc, Ill. 21 G 8
Shattuck, Okla. 48 C 2
Shattuckville, Mass. (village), s.c. '95, 144 8 D 2
Shauck, O., a275 17 E 3
Shavano, Mt., Col. 53 F 5
Shavano, Tex. 46 J 8
Shaver, Ark. 44 F 2
Shavers Cr., Pa. 16 F 7
Shavers Cr., Pa. 16 G 5
Shavers Fork, W. Va. 35 G 3
Shavers Mts., W. Va. 35 G 3
Shavertown, N. Y., a200 12 N 7
Shaw, Ala. 42 F 1
Shaw, Minn. 25 E 2
Shaw, Miss., 201 43 C 3
Shaw, W. Va., a150 35 H 2
Shawanee, Tenn., a100 41 O 1
Shawangunk Kill, N. Y. 11 O 8
Shawangunk Mts., N. Y. 11 O 8
Shawano (Co.), Wis., s.c. '95, 22,573 24 J 5
Shawano (c.h.), Wis., s.c. '95, 1,759 24 J 5
Shawano, L., Wis. 24 J 5
Shawboro, N. C., a175 36 R 2
Shawhan, Ky., a100 40 H 4
Shaw I., Wash. 51 C 1
Shaw I., Conn. 10 F 3
Shawmut, Me. 6 D 6
Shawmut, Mass. (vil.), s.c. '95, 111 9 E 6
Shawmut, Mont. 49 G 3
Shawmut Sta., Pa. 16 E 4
Shawnee, Kan., a350 32 H 3
Shawnee (Co.), Kan., s.c. '95, 47,978 32 G 3
Shawnee, Miss. 43 F 1
Shawnee, Mo. 31 K 10
Shawnee, N. Dak. 26 G 2
Shawnee, O., 3,266 18 F 5
Shawnee, Okla., a2,550 48 J 4
Shawnee, Pa. 15 M 4
Shawnee, Wyo. 50 O 7
Shawnee Hills, Ind. Ty 48 K 5
Shawnee Jc., Ill. 21 H 9
Shawnee L., Ark. 44 M 4
Shawnee Mound, Mo. 31 E 7
Shawneetown (c.h.), Ill., a2,000 21 J 10
Shawneetown, Ind. Ty 48 N 7
Shawneetown, Mo., a100 31 N 9
Shaws, Pa. 16 B 3
Shawsheen R., Mass. 9 D 2
Shaws Peak, Cal. 57 H 5
Shaws Store, Va. 34 G 7
Shawsville, Md. 33 K 2
Shawsville, Va., a100 34 C 6
Shawtown, O., a200 17 C 2
Shawville Sta., O. 17 F 2
Shenkleyville, Pa., 191 16 B 4
Shearer, Mich. 23 O 9
Shearville, Oreg. 52 H 3
Sheboygan (Co.), Wis., s.c. '95, 48,369 24 K 7
Sheboygan (c.h.), Wis., s.c. '95, 21,130 24 L 7
Sheboygan Falls, Wis., s.c. '95, 1,229 24 L 7
Sheddls, Oreg., 355 52 B 2
Sheenjek or Salmon R., Alaska 58 R 3
Sheenwater, N. Y. 13 B 5
Sheep Cr., Mont. 49 F 3
Sheep Cr., Wyo. 50 O 7
Sheep Mt., Cal. 57 G 6
Sheep Mt., Wyo. 50 L 7
Sheep Mts., Mont. 49 F 4
Sheep Mts., Wyo. 50 N 8
Sheep Pt., R. I. 10 K 4
Sheep Pt., R. I. 10 L 6
Sheepranch, Cal., 358 56 E 4
Sheepshead, Nev. 54 C 2
Sheepshead Bay, N. Y. 11 Q 15
Sheet Iron Mt., Cal. 56 C 3
Sheffield, Ala., 2,731 42 B 1
Sheffield, Ga. 38 H 10
Sheffield, Ill., 993 20 F 3
Sheffield, Ia., s.c. '95, 633 28 G 2
Sheffield, Mass. (town), s.c. '95, 1,897; (village), s.c. '95, 1,613 8 A 4
Sheffield, Mo. 30 D 6
Sheffield, Pa., 1,205 16 D 3
Sheffield, S. Dak. 27 F 2
Sheffield, Tenn. 41 M 3
Sheffield, Vt. (town), 750 7 F 4
Shelbina, Mo., 1,691 30 H 5
Shelburn, Ind., 378 19 B 6
Shelburne, N. H. (town), 336 7 K 5
Shelburne, Vt. (town), 1,300 7 B 5
Shelburne Falls, Mass. (vil.), s.c. '95, 2,005 8 C 2
Shelburne Pond, Vt. 7 B 5
Shelby, Ala., 753 42 D 4
Shelby (Co.), Ala., 20,886 42 D 4
Shelby (Co.), Ill., 31,191 21 H 7
Shelby, Ind. 19 B 2
Shelby (Co.), Ind., 25,454 19 E 6
Shelby, Ia., s.c. '95, 608 28 C 4
Shelby (Co.), Ia., s.c. '95, 17,798 28 C 4
Shelby (Co.), Ky., 16,521 40 F 4
Shelby, Mich., 994 23 J 10
Shelby, Miss., a200 43 C 3
Shelby (Co.), Mo., 15,642 30 H 5
Shelby, Mont. 49 E 1
Shelby, Neb., 333 29 G 2
Shelby, N. Y., a300 13 F 5
Shelby (c.h.), N. C., 1,394 36 F 4
Shelby, O., 1,977 17 E 3
Shelby (Co.), O., 24,707 17 B 4
Shelby (Co.), Tenn., 112,740 41 B 4
Shelby, Tex., a175 46 L 7
Shelby (Co.), Tex., 14,365 46 N 6
Shelby, Wis. 24 D 7
Shelby City, Ky., 325 40 G 5
Shelby Creek, Miss. 43 F 1
Shelby Jc. Sta., Mont. 49 E 1
Shelby Springs, Ala. 42 D 4
Shelbyville (c.h.), Ill., '90, 3,162; '97, a4,500 21 H 7
Shelbyville (c.h.), Ind., 5,451 19 E 5
Shelbyville (c.h.), Ky., 2,679 40 F 4
Shelbyville, Mich., a150 23 K 12
Shelbyville (c.h.), Mo., 486 30 H 5
Shelbyville (c.h.), Tenn., 1,823 41 J 4
Shelbyville, Tex., a250 46 O 6
Sheldahl, Ia., s.c. '95, 177 28 F 4
Sheldon, Ill., 910 20 K 4
Sheldon, Ind., a150 19 F 3
Sheldon, Ia., s.c. '95, 2,416 28 B 1
Sheldon, Minn., a175 25 F 6
Sheldon, Mo., 396 31 D 9
Sheldon, Mont. 49 B 1
Sheldon, N. Y., a350 13 F 6
Sheldon, N. Dak., 253 26 G 3
Sheldon, O. 18 E 6
Sheldon, S. C. 37 G 6
Sheldon, Tex., a100 46 M 8
Sheldon, Vt. (town), 1,365 7 C 3
Sheldon Jc., N. Dak. 26 G 3
Sheldon Jc., Vt., a100 7 C 3
Sheldons Grove, Ill. 20 E 5
Sheldon Springs, Vt. 7 B 3
Sheldonville, Mass. (village), s.c. '95, 320 9 C 4
Sheldrake, N. Y., a175 13 J 6
Sheldrake Sta., N. Y. 13 J 6
Shelikof Strait, Alaska 58 M 8
Shell, Ala. 42 D 7
Shell, Wyo. 50 M 5
Shellbank, La. 45 B 7
Shellbluff, Ga. 38 H 5
Shellbourne, Nev. 54 H 3
Shell City, Mian. 25 C 3
Shell Cr., N. Dak. 26 B 2
Shellcreek, Tenn. 41 R 2
Shell Creek Range, Nev. 54 H 3
Shelldrake, Mich. 22 L 4
Shelldrake R., Mich. 22 L 4
Sheller, Ill. 21 G 9
Shelley, Idaho, a125 50 H 6
Shell I., La. 45 G 8
Shell Keys, La. 45 F 8
Shellknob, Mo. 31 E 11
Shell L., Minn. 25 B 3
Shell Lake, Minn. (place) 25 B 3
Shell Lake (c.h.), Wis., a1,800 24 C 3
Shellman, Ga., 362 38 B 8
Shellmound, Miss., a125 43 D 3
Shellmound, Tenn. 41 K 4
Shellrock, Ia., s.c. '95, 828 28 H 2
Shellrock Sta., Ia. 28 H 2
Shellsburg, Ia., s.c. '95, 528 28 K 3
Shellsford, Tenn. 41 K 3
Shelltown, Md. 33 N 7
Shellville, Cal. 56 C 4
Shelly, Okla. 48 E 4
Shelocta, Pa., a100 16 D 5
Shelter Cove, Cal. 56 A 2
Shelter I., N. Y. 11 S 15
Shelter Island, N. Y. a600 11 S 9
Shelter Island Heights, N. Y. 11 S 9
Shelton, Conn. (borough), 1,952 10 C 4
Shelton, Ky. 40 A 5
Shelton, Neb., 706 29 F 3
Shelton, N. C. 36 H 1
Shelton, S. C., a100 37 F 3
Shelton (c.h.), Wash., 648 51 B 2
Shelton I., N. Y. 11 S 9
Sheltonville, Ga., a150 38 C 3
Shelving Rock, N. Y. 12 P 4
Shem Cr., S. C. 37 D 5
Shenandoah, Col. 53 A 6
Shenandoah, Ia., s.c. '95, 3,134 28 C 6
Shenandoah, N. Y. 11 N 11
Shenandoah, Pa., 15,944 15 K 5
Shenandoah, Va., 751 34 F 4
Shenandoah (Co.), Va., 19,671 34 F 3
Shenandoah Alum Springs, Va. 34 F 3
Shenandoah Jc., W. Va., a175 35 L 2
Shenandoah or Great Mt., W. Va. 35 H 3
Shenandoah or Great Mts., Va. 34 E 3
Shenandoah R., Va. 34 H 2
Shenandoah R., N. Fk. of, Va. 34 F 3
Shenango, Pa. 16 B 4
Shenango R., Pa. 16 B 4
Shenipsit L., Conn. 10 F 2
Shepard, O., a275 17 E 4
Shepards Pond, Mass. 9 C 4
Shepardsville, Mich., a225 23 M 12
Shepardville, Mass. 9 C 4
Shepardville Reservoir, Mass. 9 C 4
Shepaug, Conn. 10 B 4
Shepaug R., Conn. 10 B 3
Shepherd, D. C. 33 J 4
Shepherd, Ga. 38 F 8
Shepherd, Mich., 469 23 M 11
Shepherd, Tex., a250 46 N 7
Shepherdstown, W. Va., 1,515 35 L 2
Shepherdsville (c.h.), Ky., 251 40 E 5
Sheppard, Md. 33 F 4
Sheppard, W. Va. 35 B 5
Sheppardtown, Miss. 43 D 4
Sheppton, Pa., a400 15 K 5
Sherando, Va. 34 F 5
Sherar Bridge, Oreg. 52 D 1
Sherard, Miss. 43 C 2
Sherborn, Mass. (town), s.c. '95, 1,446 9 C 4
Sherborn, Mass. (vil.), s.c. '95, 1,084 9 C 4
Sherbrooke (e.h.), N. Dak., a100 26 G 2
Sherburne, Ky., 194 40 J 4
Sherburne, Minn., s.c. '95, 704 25 C 6
Sherburne (Co.), Minn., s.c. '95, 7,137 25 D 4
Sherburne, N. Y., 960 12 L 6
Sherburne, Vt. (town), 451 7 D 8
Sherburne Four Corners, N. Y. 12 L 6
Sherburnville, Ill. 20 K 3
Sherdahl, Kan. 32 E 2
Sheridan (c.h.), Ark., 184 44 H 6
Sheridan, Cal., a200 56 D 4
Sheridan, Mt., Col. 53 C 7
Sheridan, Mt., Col. 53 F 4
Sheridan, Idaho 50 H 5
Sheridan, Ill., 425 20 H 2
Sheridan, Ind., 1,134 19 D 4
Sheridan (Co.), Kan., s.c. '95, 2,673 32 B 2
Sheridan, Ky. 40 D 2
Sheridan, Mich., a175 23 L 11
Sheridan, Mo., a200 30 C 3
Sheridan, Mont., 207 49 D 4
Sheridan (Co.), Neb., 8,687 29 B 1
Sheridan, Old Camp, Neb. 29 B 1
Sheridan, Nev. 54 C 4
Sheridan, N. Y., a250 13 D 7
Sheridan, Mt., N. Y. 11 R 9
Sheridan, O., a125 18 E 7
Sheridan, Okla. 48 G 2
Sheridan, Oreg., 200 52 B 1
Sheridan, Pa., a450 15 K 6
Sheridan, S. Dak. 27 A 3
Sheridan, W. Va. 35 B 4
Sheridan, Wis., a350 24 H 6
Sheridan (Co.), Wyo., 1,972 50 N 5
Sheridan (c.h.), Wyo., 281 50 M 5
Sheridan, Mt., Wyo. 50 O 4
Sheridan Butte, Mont. 49 L 3
Sheridan Jc., Col. 53 J 3
Sheridan Jc., Oreg. 52 B 1
Sheridan Lake (c.h.), Col., a100 53 O 6
Sheridans Point, Md. 33 K 5
Sheridansville, Pa., a2,000 16 B 6
Sheril, Mt., N. Y. 11 R 8
Sherlock, Wash., a100 51 C 2
Sherly, Ga. 38 G 10
Sherman, Ala., a275 42 A 5
Sherman, Conn. (town), 688 10 B 3
Sherman, Idaho 50 C 2
Sherman, Ill., a125 20 F 6
Sherman, Kan. 32 G 4
Sherman (Co.), Kan., s.c. '95, 3,883 32 A 2
Sherman, Ky., a175 40 G 3
Sherman, Me. (town), 903; (place), a300 6 G 4
Sherman, Mich., a450 23 K 9
Sherman, Minn. 25 D 6
Sherman, Miss., a250 43 G 2
Sherman (Co.), Neb., 6,399 29 E 2
Sherman, N. Mex. 55 H 6
Sherman, N. Y., 785 13 C 7
Sherman, O., a225 17 G 2
Sherman (Co.), Oreg., 1,792 52 E 1
Sherman, Pa., a225 15 M 3
Sherman, S. Dak. 27 H 3
Sherman (Co.), Tex., 34 47 F 1
Sherman (c.h.), Tex., '90, 7,335; '97, a15,000 46 L 4
Sherman, Vt. 7 C 11
Sherman, Wash. 51 G 2
Sherman, W. Va. 35 C 3
Sherman, Wyo. 50 O 8
Sherman City, Mich., a250 23 L 10
Sherman Heights, Tenn. 41 L 4
Sherman Mills, Me., a600 6 G 4
Sherman Park, N. Y. 11 N 13
Shermans Cr., Pa. 15 H 6
Shermansdale, Pa., a700 15 H 6
Shermerville, Ill., a150 20 K 1
Sherodsville, O., 803 17 H 4
Sherrard, Ill. 20 E 3
Sherrard, W. Va., a100 35 E 1
Sherrett, Pa. 16 C 5
Sherrill, Ark., a250 44 J 6
Sherrill, Ia. 28 M 2
Sherrill, Mo. 31 J 9
Sherrill, N. Y. 12 L 5
Sherrills Ford, N. C. 36 G 3
Sherritts, O., a175 18 E 7
Sherrock, N. Y., a100 12 M 7
Sherry, Wis., a360 24 G 5
Sherry L., N. Dak. 26 D 2
Sherwin Jc., Kan., a100 32 G 4
Sherwood, Cal. 56 B 3
Sherwood, Kan. 32 D 2
Sherwood, Md. 33 K 4
Sherwood, Mich., 447 23 L 14
Sherwood, N. Y., a425 13 J 6
Sherwood, N. C. 36 M 5
Sherwood, O., a750 17 A 2
Sherwood, Oreg., a200 52 C 1
Sherwood, Tenn., a300 41 K 4
Sherwood (c.h.), Tex., 264 47 G 6
Sherwood, Va. 34 E 5
Sherwood, Wis., a250 24 K 6
Sherwood Pt., Conn. 10 B 5
Sherwood Sta., Md. 33 F 4
Sheshequin, Pa., a350 15 K 3
Shetek, L., Minn. 25 B 5
Shetlerville, Ill., a150 21 J 11
Shetucket R., Conn. 10 G 3
Sheva, N. C. 36 H 4
Shewville, Conn., a150 10 H 4
Sheyenne, N. Dak., a100 26 E 2
Sheyenne R., N. Dak. 26 F 2
Shiawassee (Co.), Mich., 30,652 23 N 12
Shiawassee R., Mich. 23 N 11
Shibboleth, Kan. 32 B 2
Shickley, Neb., 307 29 G 3
Shickshinny, Pa., 1,448 15 K 4
Shickshinny Mt., Pa. 15 K 4
Shideler, Ind., a200 19 F 4
Shields, Kan. 32 B 3
Shields, Mont. 49 F 4
Shillapoo L., Oreg. 51 C 4
Shillington, Pa., 600 15 L 6
Shiloh, Ala., a125 42 B 6
Shiloh, Ark., a150 44 H 3
Shiloh, Fla. 39 P 5
Shiloh, Ga., a150 38 B 6
Shiloh, Ill. 21 F 8
Shiloh, Ky. 40 D 3
Shiloh, La., a250 45 D 1
Shiloh, Mo. 31 L 11
Shiloh, N. J., a300 14 C 8
Shiloh, N. C., a150 36 R 2
Shiloh, O., 644 17 E 3
Shiloh, Pa., a275 16 F 4
Shiloh, S. C., a150 37 H 4
Shiloh, S. Dak. 27 D 2
Shiloh, Tenn. 41 F 2
Shiloh, Va. 34 J 4
Shiloh, W. Va., a150 35 D 1
Shiloh Church, Tenn. 41 E 4
Shiloh Hill, Ill., a100 21 F 10
Shiloh Landing, Miss., a275 43 B 5
Shilohville, Tenn. 41 E 4
Shimers, N. J., a250 14 D 3
Shine, N. C. 36 O 4
Shiner, Tex., 340 46 K 8
Shingle, Cal., a150 56 E 4
Shinglehouse, Pa., a350 16 F 3
Shingle Peak, Col. 53 D 3
Shingleton, Mich., a100 22 H 5
Shingletown, Cal. 56 D 2
Shinn, Ill. 21 G 6
Shinnecock Bay, N. Y. 11 R 10
Shinning L., Me. 6 H 5
Shinnston, W. Va., 403 35 F 2
Shintown, Pa. 16 G 4
Shiocton, Wis., a250 24 J 6
Ship, Miss. 43 F 3

Ship, O. ..... 17 J 1
Ship I., La. ..... 45 M 6
Ship I., Miss. ..... 43 G 10
Shipley, Md. ..... 33 E 7
Shipley, Md., a400 ..... 33 J 2
Shipman, Ill., 410 ..... 21 E 7
Shippensburg, Pa., 2,183 ..... 15 H 6
Shippensville, Pa., 336 ..... 16 D 4
Shipshewana, Ind., a200 ..... 19 E 1
Shipton, Kan. ..... 32 E 3
Shiremanstown, Pa., 432 ..... 15 J 6
Shircoaks, Pa., a750 ..... 16 C 6
Shirk, Oreg. ..... 52 G 4
Shirland, Ill., a100 ..... 20 G 1
Shirley, Ill., a200 ..... 20 G 5
Shirley, Ind. ..... 19 E 5
Shirley, Mass. (town), s.c.'95, 1,399 ..... 9 B 2
Shirley, Mass. (vil.), s.c.'95, 1,067 ..... 9 B 2
Shirley, Minn. ..... 25 A 2
Shirley, Mont. ..... 49 L 3
Shirley, N. J., a100 ..... 14 D 7
Shirley, S. C. ..... 37 F 6
Shirley, W. Va. ..... 35 E 2
Shirley Mills, Me. (town), 291. 6 D 5
Shirleysburg, Pa., 325 ..... 16 G 6
Shirley Sta., Me. ..... 6 D 5
Shirleyton, Tenn. ..... 41 K 4
Shirleyville, Mass. ..... 9 B 2
Shishaldin Volcano, Alaska .. 58 H 9
Shishmaref Inlet, Alaska ..... 58 F 3
Shivers, Miss. ..... 43 D 7
Shoal, Ky. ..... 40 K 6
Shoal Br., N. J. ..... 14 F 7
Shoal Cr., Ill. ..... 21 F 8
Shoal Cr., Mo. ..... 30 E 5
Shoalcreek, Ark. ..... 44 F 4
Shoal Creek, Ga., a100 ..... 38 E 3
Shoal R., Fla. ..... 30 D 1
Shoals, Ind., 738 ..... 19 C 7
Shoals, Isles of, N. H. ..... 7 L 11
Shoals, N. C. ..... 36 J 2
Shoals, W. Va., a100 ..... 35 A 4
Shoalwater Bay, Wash. ..... 51 A 3
Shobe, Mo. ..... 31 D 8
Shobonier, Ill., a200 ..... 21 G 8
Shocco, N. C., a100 ..... 36 N 2
Shockey, Kan. ..... 32 A 4
Shockey, Ky. ..... 40 K 5
Shockeysville, Va. ..... 34 G 2
Shoehootee Cr., Miss. ..... 43 G 7
Shoe Cr., S. Dak. ..... 27 G 2
Shoemaker, N. Mex. ..... 55 L 3
Shoemakersville, Pa., 502 ..... 15 L 6
Shohola, Pa., a150 ..... 15 N 4
Shohola Cr., Pa. ..... 15 M 4
Shohola Falls, Pa. ..... 15 N 4
Shokan, N. Y., a425 ..... 12 O 8
Shonkin Cr., Mont. ..... 49 F 2
Shongaloo, La. ..... 45 C 1
Shongo, N. Y., a225 ..... 13 G 7
Shoo Fly Bar, Miss. ..... 43 D 1
Shooner R., Miss. ..... 43 E 3
Shooter Cr., Ind. Ty. ..... 48 L 1
Shooter I., N. Y. ..... 11 O 14
Shooting Creek, N. C. ..... 36 B 4
Shopiere, Wis., a300 ..... 24 J 9
Shops, Miss. ..... 43 G 6
Shopsgring, Tenn. ..... 41 J 2
Shopton, Ala. ..... 42 E 6
Shopton, N. C. ..... 36 H 4
Shopville, Ky., a150 ..... 40 H 6
Shorb, Cal. ..... 57 D 9
Shoreham, Minn. ..... 25 B 3
Shoreham, Vt. (town), 1,240... 7 A 7
Shores, Va. ..... 34 G 5
Shorey, Kan., a400 ..... 32 G 2
Short, Ind. ..... 19 C 7
Short, Miss. ..... 43 H 1
Short, Mo. ..... 31 L 11
Short, Tex. ..... 46 N 6
Shortbeach, Conn., a100 ..... 10 D 4
Shortcreek, Ala., a125 ..... 42 C 3
Short Creek, Ky., a125 ..... 40 D 5
Short Creek, O., a275 ..... 17 H 4
Shortcreek, W. Va. ..... 35 A 2
Shorter, Ala., a300 ..... 42 F 6
Shorter, Ga. ..... 38 A 3
Shorterville, Ala., a200 ..... 42 G 7
Short Falls, N. H. ..... 7 J 10
Shorthills, N. J., a175 ..... 14 G 3
Short Hills, Va. ..... 34 D 5
Short Medicine Pole Hills, N. Dak. ..... 26 A 3
Short Mt., W. Va. ..... 35 J 2
Shortoff, N. C. ..... 36 C 4
Short Pine Hills, S. Dak. ..... 27 A 1
Shorts, Del. ..... 33 M 3
Short Springs, Okla. ..... 48 F 1
Shortsville, N. Y., a950 ..... 13 H 6
Shorttrack, N. Y., a300 ..... 13 F 7
Shortville, Wis. ..... 24 F 6
Shoshone, Col. ..... 53 D 3
Shoshone (Co.), Idaho, 5,382 ... 50 D 3
Shoshone (c.h.), Idaho, 958... 50 E 7
Shoshone, Nev. ..... 54 F 2
Shoshone Agency, Wyo., a100 .. 50 K 7
Shoshone Falls, Idaho ..... 50 E 7
Shoshone Geyser Basin, Wyo.. 50 N 4
Shoshone L., Wyo. ..... 50 J 5
Shoshone Mts., Wyo. ..... 50 K 6
Shoshone R., Idaho ..... 50 E 7
Shoshone R., Wyo. ..... 50 L 5
Shoshone R., N. Fk. of, Wyo. . 50 K 5
Shoshone R., S. Fk. of, Wyo. .. 50 K 5
Shoshone Range, Nev. ..... 54 E 3
Shott, Mo. ..... 30 E 4
Shottsville, Ala. ..... 42 A 2
Shotwell, Mo. ..... 31 K 8
Shotwell, N. C. ..... 36 N 3
Shoulder, Ga. ..... 38 E 5
Shoulder Hill, Va. ..... 34 K 7
Shoup, Idaho, a100 ..... 50 E 4
Shoups Sta., O. ..... 18 B 5
Shoustown, Pa., a450 ..... 16 B 5
Showell, Md. ..... 33 O 5
Showells, Utah ..... 54 B 6
Showlow, Ariz. ..... 55 E 4
Shraders, Va. ..... 34 E 2
Shreve, Ky. ..... 40 C 5
Shreve, O., 1,012 ..... 17 F 3
Shreveport (c.h.), La., '90, 11,979; '97, a14,000 ..... 15 B 1
Shreves, W. Va. ..... 35 H 3
Shrewsbury, Ky., a150 ..... 40 D 6
Shrewsbury, Mass. (town), s.c.'95, 1,524 ..... 9 B 3
Shrewsbury, Mass. (village), s.c.'95, 1,524 ..... 9 B 3
Shrewsbury, N. J., a300 ..... 14 H 4
Shrewsbury, Pa., 562 ..... 15 J 7
Shrewsbury, Vt. (town), 974 .. 7 C 8
Shrewsbury R., N. J. ..... 14 J 4
Shrewsbury Sta., Pa. ..... 15 J 7
Shrock, Miss. ..... 43 E 5
Shrubcak, N. Y., a375 ..... 11 P 9
Shubert, Neb., a150 ..... 29 J 3
Shubert, Tenn. ..... 41 F 3
Shubuta, Miss., 589 ..... 43 G 7
Shueyville, Ia., a150 ..... 28 K 4
Shuff, Va. ..... 34 C 7
Shuksan, Mt., Wash. ..... 51 D 1
Shuler, Ark. ..... 44 G 8
Shullsburg, Wis., s.c.'95, 1,235 24 F 9
Shulls Mills, N. C. ..... 36 F 2
Shults, Tenn. ..... 41 P 3
Shultz, Ariz. ..... 55 E 6
Shumagin Is., Alaska ..... 58 K 9
Shumansville, Va. ..... 34 J 5
Shumla, N. Y. ..... 13 D 7
Shumla, Tex. ..... 47 F 8
Shumway, Ariz. ..... 55 E 4
Shumway, Cal. ..... 56 E 2
Shumway, Ill., a200 ..... 21 H 7
Shunk, Pa., a100 ..... 15 J 3
Shunock R., Conn. ..... 10 H 4
Shunpike, N. Y. ..... 11 O 10
Shuqualak, Miss., 601 ..... 43 G 5
Shushan, N. Y., a650 ..... 12 Q 5
Shutesbury, Mass. (town), s.c.'95, 444; (village), s.c.'95, 444 ..... 8 E 3
Shutes Folly I., S. C. ..... 37 C 6
Shuwah, Wash. ..... 51 A 2
Shuyak I., Alaska ..... 58 O 7
Shy Beaver, Pa., a250 ..... 16 F 6
Siam, Ia., a100 ..... 28 D 6
Siam, O., a125 ..... 17 E 2
Siamese Ponds, N. Y. ..... 12 O 4
Siasconset, Mass. ..... 8 O 7
Siberia, Cal. ..... 57 J 8
Sibley, Ga., a100 ..... 38 D 8
Sibley, Ill., 404 ..... 20 J 4
Sibley (c.h.), Ia., s.c.'95, 1,282 28 B 1
Sibley, La. ..... 45 E 1
Sibley, Minn. ..... 25 C 3
Sibley (Co.), Minn., s.c.'95, 16,436 ..... 25 C 5
Sibley, Miss. ..... 43 B 8
Sibley, Mo., a125 ..... 30 D 6
Sibley, L., N. Dak. ..... 26 F 2
Sibley, Okla. ..... 48 H 1
Sibley, Tenn. ..... 41 E 4
Sibleys, Mich. ..... 23 Q 8
Sibylee, Wyo. ..... 50 O 8
Sicily Island, La. ..... 45 F 3
Sickels, Mich., a100 ..... 23 N 11
Sicklerville, N. J., a200 ..... 14 E 7
Siddons, Mich. ..... 23 J 9
Siddons, Va. ..... 34 F 7
Siddonsburg, Pa., a225 ..... 15 J 6
Siddonsville, Ala. ..... 42 B 6
Sideling Hill, Pa. ..... 16 F 7
Sidell, Ill., a775 ..... 20 K 6
Sidell, Ky. ..... 40 J 6
Siding, Col. ..... 53 O 4
Siding, Miss. ..... 43 G 6
Sidnaw, Mich., a275 ..... 22 D 5
Sidney, Ark. ..... 44 J 2
Sidney, Col. ..... 53 E 2
Sidney, Ga. ..... 38 G 6
Sidney, Ill., 581 ..... 20 J 5
Sidney, Ind., a300 ..... 19 E 2
Sidney (c.h.), Ia., s.c.'95, 939. 28 B 6
Sidney, Ky., a100 ..... 40 M 5
Sidney, Me. (town), 1,334 ..... 6 D 7
Sidney, Mo. ..... 30 G 4
Sidney, Mont. ..... 49 E 2
Sidney, Mont. ..... 49 M 2
Sidney (c.h.), Neb., a1,200 ..... 29 B 2
Sidney, N. Y., 1,358 ..... 12 M 7
Sidney, N. C., a125 ..... 36 Q 4
Sidney, N. Dak. ..... 26 E 1
Sidney, N. Dak. ..... 26 G 3
Sidney (c.h.), O., '90, 4,850; '97, a5,500 ..... 17 B 4
Sidney, W. Va. ..... 35 B 4
Sidney Center, N. Y., a600 ... 12 M 7
Sidon, Miss., 119 ..... 43 D 4
Sierra (Co.), Cal., 5,051 ..... 56 E 3
Sierra (Co.), N. Mex., 3,630 .. 55 H 5
Sierra Blanca, N. Mex. ..... 55 K 5
Sierra Blanca, Tex., a200 .... 47 B 6
Sierra Chusca, N. Mex. ..... 55 G 2
Sierra City, Cal., 632 ..... 56 E 3
Sierra de la Cabeza Prieta, Ariz. 55 B 6
Sierra del Ajo, Ariz. ..... 55 C 6
Sierra de los Caballos, N. Mex. 55 H 6
Sierra Diablo, Tex. ..... 47 B 6
Sierra Gallinas, N. Mex. ..... 55 K 4
Sierra Grande (Mt.), N. Mex... 55 L 2
Sierra Madre, Cal., a400 ..... 57 D 9
Sierra Madre (Mts.), Cal. ..... 57 H 8
Sierra Madre, Wyo. ..... 50 M 8
Sierra Nevada (Mts.), Cal. .... 57 G 5
Sierra Oscura, N. Mex. ..... 55 J 5
Sierra Prieta, Tex. ..... 47 B 6
Sierra R., Cal. ..... 57 E 7
Sierra Tinaja Pinta, Tex. ..... 47 B 6
Sierra Valley, Cal., a350 ..... 56 E 3
Sierra Valley, Nev. ..... 54 G 4
Sigel, Ill., 258 ..... 21 H 7
Sigel, Mich. ..... 23 Q 10
Sigel, Pa., a100 ..... 16 D 4
Siglerville, Pa., a125 ..... 15 G 5
Sigma, Va. ..... 34 M 7
Sigman, W. Va. ..... 35 C 3
Signal, Ariz., a300 ..... 55 B 4
Signal Butte, Col. ..... 53 H 4
Signal Mt., Col. ..... 53 H 2
Signal Sta., Col. ..... 53 E 7
Signam I., Alaska (see Segnam) 58 C 10
Sigourney (c.h.), Ia., s.c.'95, 1,777 ..... 28 J 5
Sigurd, Utah, a175 ..... 54 L 4
Sikeston, Mo., 636 ..... 31 N 11
Sikhinak I., Alaska (see Sitkinak I.) ..... 58 N 8
Silas, Ind. ..... 19 F 3
Sileo, Ga. ..... 38 H 10
Silentdell, Va. ..... 34 D 5
Silentrun, Ky. ..... 40 A 6
Siler, Va. ..... 34 G 2
Siler City, N. C., 254 ..... 36 K 3
Siletz, Oreg. ..... 52 B 2
Siletz R., Oreg. ..... 52 B 2
Silex, Ark. ..... 44 F 3
Silex, Mo., 151 ..... 30 K 6
Silica, Mo. ..... 31 L 8
Silico, Wash. ..... 51 F 2
Silkhope, N. C. ..... 36 L 3
Silkokh I., Alaska ..... 58 P 6
Sills, La. ..... 45 D 3
Silo, Ind. Ty. ..... 48 K 6
Siloam, Col. ..... 53 J 6
Siloam, Ga., a200 ..... 38 E 5
Siloam, Ill., a100 ..... 20 D 6
Siloam, Mich. ..... 23 O 9
Siloam, Miss., a100 ..... 43 G 3
Siloam, N. C. ..... 36 H 2
Siloam Springs, Ark., 821 ..... 44 D 2
Siloam Springs, Mo., a100 ..... 31 H 11
Siloam Sta., Ky. ..... 40 L 3
Silsbee, Tex. ..... 46 N 7
Silsbee Jc., Tex. ..... 46 O 7
Siluria, Ala. ..... 42 D 4
Silver, Ark. ..... 44 E 5
Silver, Miss. ..... 43 G 7
Silver, Mont., a175 ..... 49 D 3
Silver, S. C. ..... 37 H 4
Silver, Wash. ..... 51 F 1
Silverbeach, Wash. ..... 51 C 1
Silver Bow, Mont. ..... 49 D 4
Silverbow (Co.), Mont., 23,744 . 49 D 4
Silverbrook, Pa., a450 ..... 15 L 5
Silver City (c.h.), Idaho, 433.. 50 C 6
Silver City, Ia., s.c.'95, 407... 28 B 5
Silver City, Nev., 342 ..... 54 C 3
Silver City (c.h.), N. Mex., 2,102 ..... 55 G 6
Silver City, S. Dak., s.c.'95, 346 27 A 2
Silver City, Utah, a185 ..... 54 L 3
Silvercliff (c.h.), Col., 516 .... 53 H 6
Silver Cr., Ariz. ..... 55 E 4
Silver Cr., Col. ..... 53 F 5
Silver Cr., Ill. ..... 21 F 9
Silver Cr., Ia. ..... 28 C 5
Silver Cr., Miss. ..... 43 C 5
Silver Cr., Miss. ..... 43 D 7
Silver Cr., Oreg. ..... 52 D 3
Silver Cr., Oreg. ..... 52 F 3
Silvercreek, Ga., a200 ..... 38 A 3
Silver Creek, Ill. ..... 21 D 7
Silver Creek, Ia., a100 ..... 28 K 3
Silvercreek, Ia. ..... 28 M 4
Silvercreek, Ky., a125 ..... 40 H 5
Silvercreek, Miss., a225 ..... 43 E 7
Silvercreek, Neb., a325 ..... 29 G 2
Silver Creek, Nev. ..... 54 E 3
Silver Creek, N. Y., 1,678 .... 13 D 6
Silvercreek, O., a125 ..... 17 C 3
Silvercreek, Wash. ..... 51 C 3
Silvercreek, Wis., a500 ..... 24 K 7
Silverdale, Kan. ..... 32 F 4
Silverdale, N. C. ..... 36 P 5
Silverhill, Ark. ..... 44 D 6
Silver Hill, Mass. ..... 9 C 3
Silverhill, Mass. ..... 9 D 1
Silverhill, Md. ..... 33 J 4
Silverhill, N. C., a100 ..... 36 J 3
Silverhill, W. Va., a125. ..... 35 E 1
Silver King, Ariz., 212 ..... 55 D 5
Silver L., Cal. ..... 56 E 4
Silver L., Mass. ..... 9 E 4
Silver L., N. H. ..... 7 K 7
Silver L., N. Y. ..... 12 P 3
Silver L., Oreg. ..... 52 E 3
Silver L., Oreg. ..... 52 F 3
Silver L., Wash. ..... 51 H 2
Silver L., Wis. ..... 24 C 10
Silver L., Wis. ..... 24 D 11
Silverlake, Ill. ..... 21 G 10
Silverlake, Ind., 570 ..... 19 E 2
Silver Lake, Ia. ..... 28 G 1
Silver Lake, Kan., s.c.'95, 360. 32 G 2
Silver Lake, Mass. ..... 9 D 2
Silverlake, Mass. (village), s.c. '95, 143 ..... 9 E 4
Silver Lake, Minn., s.c.'95, 282. 25 C 5
Silverlake, Mo. ..... 31 M 9
Silver Lake, Oreg. ..... 52 D 3
Silverlake, Pa. ..... 15 L 3
Silverlake, Tenn. ..... 41 S 1
Silverlake, Wis., a150 ..... 24 K 9
Silver Lake Assembly, N. Y. .. 13 G 6
Silver Lake Jc., N. Y. ..... 13 F 6
Silverlane, Conn. ..... 10 E 2
Silverleaf, N. Dak. ..... 26 F 3
Silver Mt., Cal. ..... 56 F 4
Silvernails, N. Y. ..... 12 P 7
Silverpeak, Nev. ..... 54 E 5
Silverplume, Col., 908 ..... 53 G 3
Silverpoint, Tenn. ..... 41 K 2
Silver Pond, Fla. ..... 39 O 4
Silver R., Oreg. ..... 52 F 3
Silver Range, Nev. ..... 54 D 3
Silverrun, Md., a200 ..... 33 H 1
Silverspring, Fla. ..... 39 M 4
Silver Spring, R. I. ..... 10 K 2
Silver Spring, S. C. ..... 37 F 4
Silverspring, Wis. ..... 24 G 10
Silver Springs, Ark. ..... 44 D 2
Silver Springs, Miss. ..... 43 G 1
Silver Springs, N. Y. a675 .... 13 F 6
Silversprings Jc., Fla. ..... 39 M 4
Silver Springs Sta., Md. ..... 33 C 3
Silver Sta., Nev. ..... 54 B 2
Silverstar, Mont. ..... 49 D 4
Silverstreet, S. C. ..... 37 E 3
Silverton (c.h.), Col., a2,000... 53 C 7
Silverton, Ill. ..... 21 J 8
Silverton, Mo. ..... 31 G 11
Silverton, N. J., a250 ..... 14 H 5
Silverton, O., a225 ..... 18 D 8
Silverton, Oreg., 511 ..... 52 C 2
Silverton, S. C. ..... 37 E 5
Silverton (c.h.), Tex., a150 .... 47 F 3
Silverton, Va. ..... 34 J 7
Silverton, Wash. ..... 51 D 1
Silverton, W. Va. ..... 35 C 3
Silvertop, Tenn. ..... 41 F 2
Silverville, Ind., a100 ..... 19 C 7
Silverwood, Ind. ..... 19 B 5
Silverwood, Mich., a150 ..... 23 P 11
Silvies, Oreg. ..... 52 G 3
Silvista, N. Dak. ..... 26 F 1
Sim, N. C. ..... 36 M 5
Simcoe, Ala. ..... 42 D 1
Simcoe, Tenn. ..... 41 O 2
Simeon, Neb. ..... 29 D 1
Simi, Cal. ..... 57 G 8
Simi Cr., Cal. ..... 57 G 8
Simile, Miss. ..... 43 C 8
Simkins Hot Springs, Utah.... 54 C 6
Simmesport, La., a125 ..... 45 F 5
Simmler, Cal. ..... 57 F 7
Simmons, Ariz. ..... 55 C 4
Simmons, La. ..... 45 D 5
Simmons, Mo. ..... 31 H 10
Simmons Reef, Mich. ..... 22 L 6
Simmonsville, Miss., a100 .... 43 D 8
Simmonsville, Va., a100 ..... 34 C 6
Simms, S. C. ..... 37 G 4
Simnasho, Oreg. ..... 52 D 2
Simon, Ind. Ty. ..... 48 H 6
Simonds, Neb. ..... 29 E 3
Simonds, Tex. ..... 46 L 5
Simons, Mich. ..... 23 M 7
Simons, O., a175 ..... 17 J 1
Simons or Lost Cr., Ind. Ty. .. 48 H 6
Simonsville, Vt. ..... 7 C 9
Simpkinsville, Ala., a100 .... 42 C 7
Simpson, Cape, Alaska ..... 58 N 1
Simpson, Ark., a125 ..... 44 H 8
Simpson, Ga. ..... 38 A 5
Simpson, Ill., a325 ..... 21 H 11
Simpson, Ind. Ty. ..... 48 L 5
Simpson, Kan., a100 ..... 32 E 2
Simpson (Co.), Ky., 10,878 ... 40 C 7
Simpson, La. ..... 45 C 4
Simpson, Minn. ..... 25 E 6
Simpson (Co.), Miss., 10,138 ... 43 E 7
Simpson, Mo. ..... 31 E 7
Simpson, Neb. ..... 29 E 1
Simpson, W. Va., a200 ..... 35 F 2
Simpsons, Va., a100 ..... 34 C 6
Simpsons Sta., S. C. ..... 37 F 3
Simpsonville, Ky., 290 ..... 40 F 4
Simpsonville, Md. ..... 33 J 3
Simpsonville, S. C., a200 ..... 37 D 2
Simpsonville, Tex., a100 ..... 46 M 5
Sims, Ark. ..... 44 E 5
Sims, Ga. ..... 38 E 10
Sims, Ill. ..... 21 H 9
Sims, Ind., a150 ..... 19 E 3
Sims, Minn. ..... 25 D 2
Sims, Miss. ..... 43 E 4
Sims, N. Dak., a100 ..... 26 C 3
Sims, Tenn. ..... 41 F 4
Simsboro, La., 248 ..... 45 D 1
Simsbury, Conn. (place), 700; (town), 1,874 ..... 10 D 2
Sims Chapel, Ala. ..... 42 A 8
Sims Sta., Cal. ..... 56 C 1
Sinai, S. Dak. ..... 27 G 2
Sinaitunk Cr., Ind. Ty ..... 48 M 1
Sincerity, N. C. ..... 36 J 4
Sinclair, Ga. ..... 38 D 9
Sinclair, S. C. ..... 37 F 3
Sinclair, W. Va. ..... 35 G 2
Sinclair L., Wash. ..... 51 C 1
Sinclairville, N. Y., 510 ..... 13 D 7
Sinepuxent Beach, Md. ..... 33 O 6
Singac, N. J., a125 ..... 14 G 2
Singer, Va. ..... 34 C 6
Singerglen, Va., a100 ..... 34 F 3
Singerly, Md., a100 ..... 33 M 2
Single, S. C. ..... 37 J 4
Singletary Pond, Mass. ..... 9 B 4
Singleton, Ky. ..... 40 D 4
Singleton, Miss. ..... 43 G 4
Singley, S. C. ..... 37 E 3

Sing Sing, N. Y., 9,352 ..... 11 P 9
Sing Sing, N. Y. (on local map) 11 O 13
Sinks, Mt., Cal ..... 57 E 8
Sinker, Idaho ..... 50 C 6
Sinkin, Mo. ..... 31 K 10
Sinking Creek, Va. ..... 34 C 6
Sinking Cr. Mt., Va. ..... 34 C 6
Sinking Fork, Ky. ..... 40 A 7
Sinking Spring, O., 275 ..... 18 D 6
Sinking Spring, Pa., a700 .... 15 K 6
Sinking Valley, Pa. ..... 16 F 5
Sinks, Ky. ..... 40 H 6
Sinks Grove, W. Va., a150 .... 35 F 5
Sinnamahoning, Pa., a500 .... 16 F 4
Sinnemahoning Cr., Pa. ..... 16 F 4
Sinnett, Okla. ..... 48 K 2
Sinope, La. ..... 45 E 2
Sinsinawa, Wis. ..... 24 E 9
Sinton (c.h.), Tex. ..... 46 K 9
Sion, Tex. ..... 46 M 7
Sioska, Wis. ..... 24 C 4
Sioto, W. Va. ..... 35 C 4
Sioux (Co.), Ia., s.c.'95, 21,406 28 A 1
Sioux, Neb., 603 ..... 29 H 1
Sioux (Co.), Neb., 2,452 ..... 29 A 1
Sioux Center, Ia., s.c.'95 614. 28 A 1
Sioux City (c.h.), Ia., s.c.'95, 27,371 ..... 28 A 2
Sioux Cr., Ia. ..... 28 A 2
Sioux Falls (c.h.), S. Dak., s.c.'95, 9,002; '97, a12,000.. 27 H 3
Sioux Falls Jc., S. Dak. ..... 27 H 3
Sioux Ind. Res., Neb. ..... 29 B 1
Sioux Rapids, Ia., s.c.'95, 795. 28 C 2
Sioux Valley Jc., S. Dak. ..... 27 H 2
Sip, Tenn. ..... 41 E 2
Sipes Mill, Pa., a150 ..... 16 F 7
Sipe Springs, Tex., a300 ..... 46 J 5
Sippican Harb., Mass. ..... 9 F 6
Sippican Neck, Mass. ..... 9 F 6
Sipsey R., Ala. ..... 42 B 4
Siren, Wis. ..... 24 B 3
Sir Johns Run, W. Va., a200.... 35 K 1
Sirmans, Ga. ..... 38 F 9
Siseebakwet L., Minn. ..... 25 D 2
Siskiwit Bay, Mich. ..... 22 D 2
Siskiwit L., Mich. ..... 22 D 1
Siskiyou (Co.), Cal., 12,163 ... 56 C 1
Siskiyou, Oreg. ..... 52 C 4
Siskiyou Mts., Cal. ..... 56 B 1
Siskowit Bay, Wis ..... 24 D 1
Sisladobsis L., Me. ..... 6 G 5
Sis Quoc, Cal. ..... 57 E 8
Sisquoc R., Cal. ..... 57 F 8
Sisseton, S. Dak., a125 ..... 27 G 1
Sisseton Agency, S. Dak., s.c.'95, 144 ..... 27 H 1
Sisson, Cal., 556 ..... 56 C 1
Sisson, Mich. ..... 23 K 10
Sissonville, W. Va., a150 .... 35 C 3
Sister Bay, Wis. ..... 24 M 4
Sister Bluff, Wis. ..... 24 M 4
Sister Cr., Fla. ..... 39 J 5
Sisterdale, Tex. ..... 46 J 8
Sisters, The, Cal. ..... 56 J 1
Sisters, Oreg. ..... 52 D 2
Sistersville, W. Va., 469 ..... 35 D 1
Sistrunk, Ala., a350 ..... 42 F 6
Sites, Cal., a100 ..... 56 C 3
Sitka (c.h. and capital), Alaska, 1,190 ..... 58 W 8
Sitka, Ind. ..... 19 C 3
Sitkalidak I., Alaska ..... 58 N 8
Sitka Sound, Alaska ..... 58 W 5
Sitkinak I., Alaska ..... 58 N 8
Sitkum, Oreg. ..... 52 B 3
Sitlington, Va. ..... 34 D 5
Sitting Bull Rapids, Mont. ... 49 J 4
Siuslaw, Oreg. ..... 52 B 3
Siuslaw R., Oreg. ..... 52 B 3
Sivedisbend, Tex. ..... 46 K 4
Siverly, Pa., 833 ..... 16 C 4
Siverlyville, Pa. (see Siverly).. 16 C 4
Sixes R., Oreg. ..... 52 A 4
Sixlakes, Mich., a250 ..... 23 L 11
Six Mile, Ala., a250 ..... 42 C 5
Six Mile, Ill., a225 ..... 21 H 9
Six Mile Cr., Okla. ..... 48 F 7
Six Mile Creek Mt., Ark. .... 44 E 4
Six Mile Pond, Mass. ..... 8 A 4
Six Mile Pt., Mich. ..... 22 N 2
Six Mile Reservoir, O. ..... 17 A 2
Sixmile Run, Pa., a300 ..... 16 F 6
Sixruns, N. C. ..... 36 N 5
Sixteen, Mont. ..... 49 E 3
Sixteen Acres, Mass. ..... 8 D 4
Sixteen Mile Cr., Mont. ..... 49 E 3
Sixth Principal Meridian, Neb. 29 G 2
Sixty Mile Cr., Alaska ..... 58 T 5
Sixty Six, S. C. ..... 37 G 5
Sizemore, Ala. ..... 42 B 3
Sizerville, Pa., a250 ..... 16 F 3
Skaggs, Cal. ..... 56 B 4
Skaggs, Ky., a100 ..... 40 L 5
Skagit, Wash. ..... 51 C 1
Skagit (Co.), Wash., 8,717 .... 51 D 1
Skagit R., Wash. ..... 51 D 1
Skamania (Co.), Wash., 774 .... 51 D 3
Skamokawa, Wash., a300 .... 51 B 3
Skaneateles, N. Y., 1,559 .... 13 K 6
Skaneateles Falls, N. Y., a175. 13 K 6
Skaneateles L., N. Y. ..... 13 K 6
Skaneateles Sta., N. Y. ..... 13 J 5
Skanee, Mich., a200 ..... 22 E 4
Skelnah, Ga. ..... 38 O 2
Skeleton Cr., Okla. ..... 48 G 2
Skeleton Mesa, Ariz. ..... 55 E 2
Skelleton, Okla. ..... 48 G 2
Skelton, Nev. ..... 54 G 2
Sklatook, Ind. Ty. ..... 48 L 2
Skidaway I., Ga. ..... 38 J 8
Skidaway R., Ga. ..... 38 G 2
Skiddy, Kan. ..... 32 F 3
Skidmore, Ky., a100 ..... 40 J 6
Skidmore, Mo., a400 ..... 30 B 4
Skidmore, Tex., a100 ..... 46 K 9
Skiffa Cr., Miss. ..... 43 E 7
Skillet Cr., Ill. ..... 21 H 8
Skillet Fork, Ill. ..... 21 J 9
Skillings R., Me. ..... 6 H 7
Skillman, Ky. ..... 40 C 5
Skillman, N. J. ..... 14 F 4
Skinner, Mo. ..... 30 J 6
Skinners Eddy, Pa., a150 ..... 15 K 3
Skinnersville, N. C. ..... 36 Q 3
Skinnerton, Ala. ..... 42 C 7
Skinquarter, Va. ..... 34 H 6
Skiotah Peak, Mont. ..... 49 B 2
Skip, Ky. ..... 40 H 6
Skipanon, Oreg., a225 ..... 52 B 1
Skip Jack I., Wash. ..... 51 B 1
Skipnish, Md. ..... 33 A 2
Skippack, Pa., a800 ..... 15 M 6
Skippers, Va. ..... 34 J 7
Skipperton, Ga. ..... 38 D 6
Skipperville, Ala., a100 ..... 42 F 7
Skipton, Md. ..... 33 L 4
Skipwith, Va. ..... 34 F 7
Skjold, S. Dak. ..... 27 H 2
Skokomish Ind. Res., Wash... 51 B 2
Skookum Chuck R., Wash. .... 51 C 3
Skowhegan (c.h.), Me. (town), 5,068 ..... 6 D 6
Skull Cr., Col. ..... 53 D 2
Skull Cr., Mont. ..... 49 G 2
Skull Cr., Okla. ..... 48 E 2
Skull Valley, Ariz. ..... 55 C 4
Skull Valley, Utah ..... 54 K 2
Skunk Cr., S. Dak. ..... 27 H 3
Skunk L., N. Dak. ..... 26 G 3
Skunk R., Ia. ..... 28 K 5
Skyberg, Minn. ..... 25 E 5
Skyco, Wash. ..... 51 C 4
Skykomish, Wash., a100 ..... 51 D 2
Skykomish R., Wash. ..... 51 D 2
Skyland, N. C. ..... 36 E 4
Skylight, Ky. ..... 40 E 4
Slabtown, La. ..... 45 C 5
Slack, Wyo. ..... 50 M 5
Slack Canyon, Cal. ..... 57 E 6
Slade, Ky. ..... 40 J 5
Sladesville, N. C., a125 ..... 36 R 4
Slaghts, Col. ..... 53 G 4
Slagle, Mo. ..... 31 F 9
Slanesville, W. Va. ..... 35 J 2
Slate, Ala. ..... 42 E 3
Slate, Kan. ..... 32 C 2
Slate Cr., Wyo. ..... 50 J 8
Slatedale, Pa., a550 ..... 15 L 5
Slateford, Pa., a325 ..... 15 M 5
Slatehill, N. Y., a100 ..... 11 N 9
Slate I., Mass. ..... 8 F 7
Slate Lick, Ky. ..... 40 H 5
Slatelick, Pa., a175 ..... 16 C 5
Slate Mills, Va., a100 ..... 34 G 3
Slate Penk, Col. ..... 53 D 5
Slater, Col. ..... 53 D 1
Slater, Ia., s.c.'95, 331 ..... 28 F 4
Slater, Ky. ..... 40 B 2
Slater, Mo., 2,400 ..... 30 F 6
Slater, O. ..... 18 F 7
Slate Range, Cal. ..... 57 H 7
Slaters Fork, Col. ..... 53 D 1
Slatersville, R. I., a1,800 .... 10 J 2
Slatersville, Utah ..... 54 B 4
Slate Run, Pa., a500 ..... 15 H 4
Slaterville Springs, N. Y., a200 13 K 7
Slate Spring, Miss., a300 ..... 43 F 3
Slatington, Pa., 2,716 ..... 15 L 5
Slatonis, Cal. ..... 56 C 2
Slaughter, La., a175 ..... 45 G 5
Slaughter, N. Dak. ..... 26 D 2
Slaughter, Tenn. ..... 41 Q 2
Slaughters, Ala. ..... 42 F 5
Slaughters Sta., Ky. ..... 40 B 6
Slaughtersville, Ky., 493 .... 40 B 6
Slavaus, Ky. ..... 40 G 7
Slayden, Tenn. ..... 41 G 2
Slaydens Crossing, Miss. ..... 43 F 1
Slayton (c.h.), Minn., s.c.'95, 656 ..... 25 B 6
Sledd, Mo. ..... 30 L 6
Sledds Pt., Md. ..... 33 G 6
Sleeper, Mo. ..... 31 G 9
Sleeping Bear Cr., Okla. .... 48 D 1
Sleeping Bear Pt., Mich. ..... 23 J 8
Sleepy Creek Mt., W. Va. .... 35 K 2
Sleepyeye, Minn., s.c.'95, 1,953 25 C 5
Sleith, W. Va. ..... 35 E 3
Slemp, Va. ..... 34 B 2
Slick, Ala. ..... 42 C 5
Slickrock, Ky. ..... 40 E 7
Slidell, La., 364 ..... 45 K 6
Slide Mountain, N. Y., a150 ... 12 N 7
Slide Mt., Nev. ..... 51 A 2
Slide Mt., N. Y. ..... 12 O 7
Slighs, S. C. ..... 37 F 3
Sligo, Col. ..... 53 K 1
Sligo, Md. ..... 33 H 4
Sligo, Mo., 486 ..... 31 K 9
Sligo, Pa., 495 ..... 16 D 4
Slim Buttes, S. Dak. ..... 27 A 1
Slime Bank, Alaska ..... 58 G 9
Slingerland, N. Y. (see Slingerlands) ..... 12 P 6
Slingerlands, N. Y., a500 ..... 12 P 6
Slipperyford, Col. ..... 56 E 4
Slipperyrock, Pa., a700 ..... 16 B 4
Sloan, Ia., s.c.'95, 513 ..... 28 A 3
Sloan, Mo. ..... 30 G 4
Sloan, N. C. ..... 36 O 5
Sloan, Tex. ..... 46 J 6
Sloans Valley, Ky., a200 ..... 40 G 7
Sloansville, N. Y., a300 ..... 12 O 6
Sloatsburg, N. Y., a225 ..... 11 O 9
Slocum, Neb. ..... 29 F 1
Slocumb, Ga. ..... 38 E 6
Slocum Jc., Mich. ..... 23 Q 9
Slocums R., Mass. ..... 9 E 6
Slocums Sta., O. ..... 18 E 7
Slocums Sta., R. I. ..... 10 J 3
Slocumville, R. I., a300 ..... 10 J 3
Sloss, Ala., a275 ..... 42 D 4
Slough Cr., Okla. ..... 48 E 6
Slough Cr., Wyo. ..... 50 P 2
Sluk-le-ko-kul R., Wash. ..... 51 D 1
Slusher, Okla. ..... 48 H 4
Smackover, Ark. ..... 44 G 8
Smackover Cr., Ark. ..... 44 G 8
Small, Idaho ..... 50 G 5
Smallett, Mo. ..... 31 G 11
Smalley, S. Dak. ..... 27 D 1
Smarrs, Ga., a200 ..... 38 D 6
Smartt, Tenn. ..... 41 K 3
Smartville, Cal., a500 ..... 56 D 3
Smartville, Neb. ..... 29 H 3
Smartville, N. Y. ..... 12 L 4
Smead, Mont. ..... 49 A 1
Smedes, Miss. ..... 43 C 5
Smedley, Pa., a200 ..... 15 L 6
Smeed, Neb. ..... 29 A 2
Smelter, Mont. ..... 49 E 2
Smethport (c.h.), Pa., 1,150 .... 16 F 3
Smicksburg, Pa., 229 ..... 16 D 5
Smiley, Ga. ..... 38 H 8
Smiley, O., a175 ..... 17 A 2
Smiley, Tex., a150 ..... 46 K 8
Smith, Del. ..... 33 N 4
Smith (Co.), Kan., s.c.'95, 14,019 ..... 32 D 2
Smith (Co.), Miss., 10,635 ..... 43 F 7
Smith, Nev. ..... 54 C 4
Smith, N. C. ..... 36 J 1
Smith, Oreg. ..... 52 G 3
Smith, Tenn. ..... 41 F 4
Smith (Co.), Tenn., 18,404 .... 41 K 2
Smith (Co.), Tex., 28,321 ..... 46 M 5
Smith, W. Va. ..... 35 J 3
Smith Bay, Alaska ..... 58 N 1
Smithboro, Ill., 393 ..... 21 G 8
Smithboro, N. Y., a500 ..... 13 K 7
Smithbranch, Ky. ..... 40 K 5
Smithburg, Miss. ..... 43 D 8
Smithburg, N. J., a100 ..... 14 G 5
Smith Canyon, Col. ..... 53 M 7
Smith Canyon, Col. ..... 53 M 8
Smith Center (c.h.), Kan., s.c.'95, 704 ..... 32 D 2
Smithereek, Fla., a100 ..... 39 G 2
Smith Crossing Sta., Ind. .... 19 F 6
Smithdale, Ark. ..... 44 L 4
Smithdale, Miss. ..... 43 C 8
Smithfield, Ill., a350 ..... 20 E 5
Smithfield, Ky., a200 ..... 40 F 4
Smithfield, Me. (towa), 479 .... 6 D 6
Smithfield, Mo. ..... 31 C 10
Smithfield, Neb. ..... 29 E 3
Smithfield (c.h.), N. C., 550 ... 36 N 3
Smithfield, O., 639 ..... 17 J 4
Smithfield, Oreg. ..... 52 B 2
Smithfield, Pa., a500 ..... 16 C 7
Smithfield, R. I. (town), 2,500. 10 J 2
Smithfield, Tex., a100 ..... 46 K 5
Smithfield, Utah, s.c.'95, 1,448 54 L 1
Smithfield, Va., 891 ..... 34 K 7
Smithfield, W. Va., a250 ..... 35 E 1
Smith Fork, Oreg. ..... 52 B 3
Smithgrove, N. C., a175 ..... 36 H 3
Smith I., Va. ..... 34 L 5
Smith I., Va. ..... 34 M 6
Smithland, Ind., a150 ..... 19 E 6
Smithland, Ia., s.c.'95, 372 ... 28 B 3
Smithland (c.h.), Ky., 541 .... 40 C 2
Smithland, La., a100 ..... 45 F 5
Smithmill, Minn. ..... 25 D 5
Smithmill, Pa., a225 ..... 16 F 5
Smith Mills, Ky., a300 ..... 40 A 5
Smithonia, Ga. ..... 38 E 4
Smithpoint, Tex. ..... 46 N 8
Smith Pond, Mass. ..... 8 F 4
Smith R., Cal. ..... 56 A 1
Smith R., Mont. ..... 49 E 3
Smith River, Cal., a325 ..... 56 A 1
Smiths, Conn. ..... 10 E 3
Smiths, Mass. ..... 8 E 3
Smiths Basin, N. Y., a350 .... 12 Q 5
Smithsburg, Md., 487 ..... 33 G 2
Smiths Creek, Ky. ..... 40 K 4
Smiths Creek, Mich., a200 .... 23 Q 12
Smiths Ferry, Mass. ..... 8 D 4
Smiths Ferry, Pa., a350 ..... 16 B 5
Smiths Fork, Col. ..... 53 C 5
Smiths Fork, Tenn., a128 ..... 41 E 4
Smiths Grove, Ky., a1,000 .... 40 D 6
Smiths I., Md. ..... 33 L 6
Smiths I., N. C. ..... 36 N 7
Smiths I., Wash. ..... 51 C 1
Smiths Landing, N. J., a375 ... 14 F 8
Smiths Mills, Ga., a150 ..... 38 D 5
Smiths Mills, Miss. ..... 43 E 3
Smiths Mills, N. Y., a275 ..... 13 D 7
Smiths Mills, S. C., a125 ..... 37 K 4
Smithson, Cal. ..... 56 C 2
Smithsonia, Ala. ..... 42 B 1
Smithsons Valley, Tex. ..... 46 J 8
Smiths Pt., Tex. ..... 47 C 2
Smiths Pt., Va. ..... 34 L 5
Smiths Sta., Ala., a125 ..... 42 G 5
Smith Sta., Miss. ..... 43 C 6
Smiths Turnout, S. C. ..... 37 F 2
Smithton, Ark., a100 ..... 44 F 7
Smithton, Ill., 411 ..... 21 E 9
Smithton, Mo., 369 ..... 31 F 7
Smithton, Mo. ..... 31 O 11
Smithton, Pa., a850 ..... 16 C 6
Smithtown, N. Y., a800 ..... 11 Q 10
Smithtown Bay, N. Y. ..... 11 Q 10
Smithtown Branch, N. Y., a700 11 Q 10
Smith Valley, N. Y. ..... 13 J 7
Smithville, Ark., a200 ..... 44 K 2
Smithville, Ga., a500 ..... 38 C 8
Smithville, Ill., a100 ..... 20 F 4
Smithville, Ind., a225 ..... 19 C 6
Smithville, Ind. Ty. ..... 48 N 6
Smithville, Ky. ..... 40 E 5
Smithville, La. ..... 45 D 4
Smithville, Md. ..... 33 M 4
Smithville, Miss., a225 ..... 43 H 2
Smithville, Mo., 372 ..... 30 C 6
Smithville, N. H. ..... 7 G 12
Smithville, N. J., a300 ..... 14 E 6
Smithville, N. Y., a250 ..... 12 K 4
Smithville, O., 482 ..... 17 G 3
Smithville, S. C. ..... 37 H 3
Smithville, S. Dak. ..... 27 B 2
Smithville (c.h.), Tenn., 572... 41 K 3
Smithville, Tex., 616 ..... 46 K 8
Smithville, Utah ..... 54 J 3
Smithville (c.h.), Va., a575.... 34 F 6
Smithville, W. Va., a200..... 35 D 2
Smithville Flats, N. Y., a300... 12 L 7
Smithwicks, S. Dak. ..... 27 A 3
Smoaks, S. C., a200..... 37 G 5
Smock, Pa. ..... 16 C 6
Smokebend, La. ..... 45 G 6
Smoke Butte, Mont. ..... 49 K 2
Smoke Creek Desert, Nev. .... 54 C 2
Smokerun, Pa. ..... 16 F 5
Smokes Cr., N. Y. ..... 13 C 6
Smoketown, Md., a150..... 33 G 2
Smoky Hill R., Col. ..... 53 O 5
Smoky Hill R., Kan. ..... 32 D 3
Smoky Hill R., N. Fk. of, Kan. 32 A 2
Smoky Ordinary, Va. ..... 34 H 7
Smoky Valley, Ky. ..... 40 K 4
Smolan, Kan. ..... 32 E 3
Smothersville, Ill. ..... 21 H 10
Smuggler Mt., Col. ..... 53 E 4
Smut, Ga. ..... 38 F 7
Smyrna, Del., 2,455 ..... 33 N 3
Smyrna, Ga., 416 ..... 38 B 4
Smyrna, Ia. ..... 28 F 6
Smyrna, Me. (town), 303..... 6 G 3
Smyrna, Mich., a225 ..... 23 L 11
Smyrna, Miss. ..... 43 E 5
Smyrna, Neb. ..... 29 G 3
Smyrna, N. Y., a325..... 12 L 6
Smyrna, N. C., a125 ..... 36 R 5
Smyrna, O., a150..... 17 H 4
Smyrna, S. C. ..... 37 F 1
Smyrna, Tenn., a225..... 41 J 3
Smyrna Mills, Me. ..... 6 G 3
Smyser Sta., Pa. ..... 15 J 7
Smyth, S. Dak. ..... 27 H 2
Smyth (Co.), Va., 13,360..... 34 E 2
Smyths, Utah ..... 54 J 4
Snag L., Cal. ..... 56 D 2
Snake, Minn. ..... 25 A 1
Snake, N. Dak. ..... 26 C 2
Snake Buttes, Mont. ..... 49 H 1
Snake Cr., Mont. ..... 49 G 1
Snake Cr., N. Dak. ..... 26 C 2
Snake Cr., Pa. ..... 15 L 3
Snake Cr., S. Dak. ..... 27 F 1
Snake L., Mass. ..... 8 E 6
Snake or Bluewater Cr., Neb. .. 29 A 1
Snake Pond, Mass. ..... 9 F 6
Snake R., Fla. ..... 39 Q 11
Snake R., Idaho ..... 50 B 5
Snake R., S. Fork of, Idaho... 50 H 6
Snake R., Minn. ..... 25 A 1
Snake R., Minn. ..... 25 D 3
Snake R., Neb. ..... 29 C 1
Snake R., Oreg. ..... 52 J 1
Snake R., N. Fork of, S. Dak... 27 F 1
Snake R., Wash. ..... 51 G 3
Snake Range, Nev. ..... 54 H 3
Snake River Desert, Idaho..... 50 F 6
Snake River Range, Idaho..... 50 H 6
Snapp, Ark. ..... 44 K 4
Snapp, Mo. ..... 30 F 6
Snapp, Va. ..... 34 E 2
Snapping Shoals, Ga., a200.... 38 D 5
Snead, Ala. ..... 42 E 2
Sneads, Fla., a200..... 39 G 1
Sneads Ferry, N. C. ..... 36 P 5
Snedekerville, Pa. ..... 15 J 3
Sneedville (c.h.), Tenn., 156... 41 P 1
Sneffels, Col., a200..... 53 C 7
Sneffels, Mt., Col. ..... 53 C 6
Snelling, Cal., a300..... 56 E 5
Snelling, S. C. ..... 37 F 5
Snells, Wis. ..... 24 J 6
Snellville, Ga., a200..... 38 D 4
Snicarte, Ill. ..... 20 E 5
Snickersville, Va., a200..... 34 H 2
Snider, Tenn. ..... 41 F 1
Snipatuit Pond, Mass. ..... 9 E 5
Snipe Key, Fla. ..... 39 N 13
Snipes Mt., Wash. ..... 51 E 3
Snijdtion Cr., Oreg. ..... 52 E 1
Snohomish, Wash., 1,993..... 51 C 2
Snohomish (Co.), Wash., 8,514. 51 D 1
Snokomo, Kan. ..... 32 F 3
Snoma, S. Dak. ..... 27 A 2
Snoody, Miss. ..... 43 G 5
Snoqualmie, Wash., a475..... 51 D 2
Snoqualmie Pass, Wash. ..... 51 D 2
Snoqualmie R., Wash. ..... 51 C 2
Snow, Ga., a200..... 38 D 7
Snow, Oreg. ..... 52 C 4
Snow, Tex. ..... 46 L 6
Snowball, Ark. ..... 44 G 3

Snow Butte, Oreg. ..... 52 D 2
Snowcamp, N. C., a100 ..... 36 L 3
Snowcreek, Va. ..... 34 D 7
Snow Crest Range, Mont. ..... 49 D 5
Snowden, Col. ..... 53 F 4
Snowden, N. C. ..... 36 R 2
Snowden, Va. ..... 34 E 5
Snowden, W. Va. ..... 35 C 4
Snowden Springs, Oreg. ..... 52 B 3
Snowdoun, Ala., a175 ..... 42 E 6
Snowflake, Ariz., a800 ..... 55 E 4
Snowflake, Mich. ..... 23 L 7
Snowhill, Ala., a500 ..... 42 C 7
Snowhill (c.h.), Md., 1,483 ..... 33 N 6
Snowhill (c.h.), N. C., 283 ..... 36 O 4
Snowhill, Tenn. ..... 41 M 4
Snow Hill, W. Va. ..... 35 C 4
Snow Hill, W. Va. ..... 35 E 4
Snow Mass Mt., Col. ..... 53 D 4
Snow Mts., Alaska ..... 58 O 3
Snow Mts., Mont. ..... 49 F 4
Snow Peak, Oreg. ..... 52 C 4
Snow Falls, Me. ..... 6 B 7
Snowshoe, Pa., a1,000 ..... 16 F 4
Snowstorm Cr., Cal. ..... 56 E 2
Snow Valley Peak, Nev. ..... 54 A 2
Snowville, N. H. ..... 7 K 7
Snowville, O., a125 ..... 18 F 6
Snowville, Utah ..... 54 K 1
Snowville, Va., a300 ..... 34 B 6
Snow Water L., Nev. ..... 54 H 2
Snowy Range, Wyo. ..... 50 N 8
Snyder, Ark. ..... 44 J 8
Snyder, Col. ..... 53 L 2
Snyder, Ind., a150 ..... 19 E 5
Snyder, Kan. ..... 32 B 4
Snyder, Mo. ..... 30 F 5
Snyder, Neb., a250 ..... 29 H 2
Snyder, N. Y. ..... 13 C 5
Snyder, O. ..... 18 B 8
Snyder (Co.), Pa., 17,651 ..... 15 H 5
Snyder (c.h.), Tex., 500 ..... 47 G 5
Snyders, Utah ..... 54 C 6
Snyders Mills, W. Va. ..... 35 L 2
Snyder Sta., Ill. ..... 21 K 7
Snydersville, Pa., a160 ..... 15 M 5
Snydertown, Pa., 242 ..... 15 J 5
Soap Cr., Ia. ..... 28 H 6
Sobieski, Wis. ..... 24 K 5
Sobola Cr., Miss. ..... 43 F 3
Sobrante, Cal. ..... 56 J 1
Sobrante Ridge, Cal. ..... 56 K 1
Socastee, S. C., a100 ..... 37 K 4
Social Circle, Ga., 737 ..... 38 D 4
Socialhill, Ark., a125 ..... 44 F 6
Socialville, O., a100 ..... 18 B 6
Societyhill, Ala., a200 ..... 42 F 6
Societyhill, Miss. ..... 43 E 8
Society Hill, S. C., a500 ..... 37 J 2
Socorro (Co.), N. Mex., 9,595 ..... 55 H 5
Socorro (c.h.), N. Mex., 2,295 ..... 55 J 4
Socorro, Tex. ..... 47 A 6
Soda Cr., Col. ..... 53 E 1
Soda L., La. ..... 45 B 1
Soda Lakes, Wyo. ..... 50 O 8
Soda Spring, Cal. ..... 57 K 9
Soda Spring Dome, Cal. ..... 57 L 5
Soda Springs, Idaho, a350 ..... 50 H 7
Soda Springs, Oreg. ..... 52 C 4
Sodaville, Nev. ..... 54 E 4
Sodaville, Oreg., a200 ..... 52 C 2
Soddy, Tenn., 1,173 ..... 41 L 4
Sodom, O., a250 ..... 17 J 2
Sodus, Mich., a100 ..... 23 J 13
Sodus, N. Y., 1,028 ..... 13 H 5
Sodus Center, N. Y., a400 ..... 13 H 5
Sodus Point, N. Y., a500 ..... 13 J 5
Sofka, Ind. Ty. ..... 48 K 3
Sofkee Sta., Ga. ..... 38 D 6
Sogn, N. Dak. ..... 26 F 2
Soileau, La. ..... 45 D 5
Solano (Co.), Cal., 20,946 ..... 56 C 4
Soldier, Idaho, a200 ..... 50 E 6
Soldier, Ia. ..... 28 B 4
Soldier, Kan., a300 ..... 32 F 2
Soldier, Ky. ..... 40 K 4
Soldier Cr., Oreg. ..... 52 H 4
Soldiercreek, Ala. ..... 42 B 10
Soldier R., Ia. ..... 28 B 3
Soldiers Grove, Wis., s.c. '95, 450 ..... 24 E 8
Soldiers Home, Cal. ..... 57 C 9
Soldiers Home, S. Dak. ..... 27 A 3
Soldiers Summit, Utah ..... 54 M 3
Soldue R., Wash. (see Soleduck R.) ..... 51 A 1
Soledad, Cal., 217 ..... 57 D 6
Soledad Peak, Cal. ..... 57 G 8
Soleduck R., Wash. ..... 51 A 1
Sole-ee-tuck R., Wash. (see Soleduck R.) ..... 51 A 1
Solgohachia, Ark., a150 ..... 44 G 4
Solitaire Butte, Ariz. ..... 55 B 2
Solitude, Ind. ..... 19 A 8
Solitude, N. C. ..... 36 F 2
Sollers Pt., Md. ..... 33 G 6
Sollitt, Ill., a100 ..... 20 K 3
Solo, Mo. ..... 31 J 10
Solo, Tenn. ..... 41 B 3
Solomon, Ala. ..... 42 G 3
Solomon, Ia. ..... 28 C 6
Solomon, Kan., s.c.'95, 777 ..... 32 E 3
Solomon R., Kan. ..... 32 D 2
Solomon R., N. Fork of, Kan. ..... 32 C 2
Solomon R., S. Fork of, Kan. ..... 32 C 2
Solomon Rapids, Kan. ..... 32 D 2
Solomons, Md., a500 ..... 33 K 5
Solomon Sta., Ariz. ..... 55 F 6
Solomonsville (c.h.), Ariz., 287 ..... 55 F 6
Solon, Ind. ..... 19 E 7
Solon, Ia., s.c.'95, 371 ..... 28 L 4
Solon, Me. (town), 977 ..... 6 D 6
Solon, Mich. ..... 23 K 8
Solon, N. Y., a150 ..... 12 K 6
Solon, O., a250 ..... 17 H 2
Solon, Wyo. ..... 50 M 8
Solon Mills, Ill. ..... 20 J 1
Solon Springs, Wis., a200 ..... 24 C 2
Solon Sta., O. ..... 18 C 5
Solsberry, Ind., a200 ..... 19 C 6
Solsville, N. Y., a100 ..... 12 L 6
Somber, Ia. ..... 28 G 1
Sombrero Key, Fla. ..... 39 O 13
Somea, Cal. ..... 57 E 8
Somerdale, O., a450 ..... 17 H 3
Somerfield, Pa., a150 ..... 16 D 7
Somerford, Neb. ..... 29 E 2
Somers, Conn. (place), a450; (town), 1,407 ..... 10 F 2
Somers, N. Y., a400 ..... 11 P 9
Somers, N. Y. (town), 1,897 ..... 11 O 12
Somers, Wis., a175 ..... 24 L 9
Somers Center, N. Y., a200 ..... 11 P 9
Somerset (Co.), Md., 24,155 ..... 33 M 6
Somerset (Co.), Me., 32,627 ..... 6 C 5
Somerset (Co.), N. J., s.c. '95, 30,447 ..... 14 F 3
Somerset (Co.), Pa., 37,317 ..... 16 D 7
Somerset, Ill. ..... 21 J 10
Somerset, Ind., a325 ..... 19 E 3
Somerset, Kan. ..... 32 H 3
Somerset (c.h.), Ky., 2,625 ..... 40 G 6
Somerset, Mass. (town), s.c.'95, 1,983 ..... 9 D 5
Somerset, Mass. (vil.), s.c.'95, 1,983 ..... 9 D 5
Somerset, Mich. ..... 23 N 13
Somerset, Neb. ..... 29 D 3
Somerset, N. C. ..... 36 Q 2
Somerset, O., 1,127 ..... 18 F 5
Somerset (c.h.), Pa., 1,713 ..... 16 D 6
Somerset, Vt. ..... 7 B 11
Somerset, Va., a125 ..... 34 G 4
Somerset, Wis., a250 ..... 24 A 4
Somerset Center, Mich., a200 ..... 23 M 13
Somerset Jc., Mass. ..... 9 D 5
Somerset Sta., N. Y. ..... 13 E 5
Somerset Sta., Wis. ..... 24 A 4
Somerslane, Pa. ..... 15 H 3
Somers Point, N. J., s.c.'95, 230 ..... 14 F 8
Somersville, Cal., 371 ..... 56 D 5
Somersworth, N. H. (town), 6,267 ..... 7 L 9
Somerton, O., a300 ..... 18 H 5
Somerton, Pa. ..... 15 N 6
Somerton, Va., a225 ..... 34 K 7
Somervell (Co.), Tex., 3,419 ..... 46 K 5
Somerville, Ala., a200 ..... 42 D 2
Somerville, Conn., a400 ..... 10 F 2
Somerville, Ind., a125 ..... 19 B 8
Somerville, Me. (town), 453 ..... 6 E 7
Somerville, Mass. (city), s.c.'95, 52,200 ..... 9 D 3
Somerville, Mass. (on local map) ..... 8 C 6
Somerville (c.h.), N. J., s.c.'95, 4,514 ..... 14 F 3
Somerville, N. Y., a175 ..... 12 L 3
Somerville, O., 330 ..... 18 A 5
Somerville (c.h.), Tenn., 892 ..... 41 C 4
Somerville, Tex. ..... 46 L 7
Somes Sound, Me. ..... 6 H 8
Sommerville, Wis. ..... 24 G 10
Sonso, Wis. ..... 24 G 3
Somonauk, Ill., 468 ..... 20 H 2
Somo R., Wis. ..... 24 F 3
Sonans, Va. ..... 34 E 7
Sonestown, Pa., a450 ..... 15 J 4
Sonoma, Ala., a325 ..... 42 F 2
Sonoma, Cal., 757 ..... 56 C 4
Sonoma (Co.), Cal., 32,721 ..... 56 B 4
Sonoma, Mich., a100 ..... 23 L 13
Sonoma Range, Nev. ..... 54 E 2
Sonora (c.h.), Cal., 1,441 ..... 56 E 5
Sonora, Ga. ..... 38 B 3
Sonora, Ia. ..... 28 H 4
Sonora, Ky., 228 ..... 40 E 5
Sonora, Miss. ..... 43 F 3
Sonora, N. Dak. ..... 26 H 3
Sonora, N. Y., a125 ..... 13 H 7
Sonora, O., a225 ..... 17 G 4
Sonora (c.h.), Tex., a950 ..... 47 G 7
Sonora Pass, Cal. ..... 56 F 4
Sonora Peak, Cal. ..... 56 F 4
Sonoraville, Ga. (see Sonora) ..... 38 B 3
Sonsala Buttes, Ariz. ..... 55 F 2
Sontag, Miss., a325 ..... 43 D 7
Soo Jc., Mich. ..... 22 L 5
Soonover, Ind. ..... 19 B 6
Sooyoos, Wash. ..... 51 F 1
Sopchoppy, Fla. ..... 39 H 2
Soper, N. Dak. ..... 26 F 1
Sophia, N. C. ..... 36 K 3
Sophia, S. C. ..... 37 E 4
Sopris, Col., 983 ..... 53 J 8
Sopris Peak, Col. ..... 53 D 4
Soque, Ga. ..... 38 D 2
Soquee R., Ga. ..... 38 D 3
Soquel, Cal., a500 ..... 57 D 6
Sorby, Tenn. ..... 41 F 4
Sorento, Col. ..... 53 N 5
Sorento, Ill., 538 ..... 21 F 7
Sorgho, Ky., a100 ..... 40 B 5
Sorrell, Mo. ..... 30 F 4
Sorrento, Cal. ..... 57 H 10
Sorrento, Fla., a200 ..... 39 N 5
Sorrento, Me. ..... 6 G 7
Sorrento, Md. ..... 33 F 4
Soso, Miss. ..... 43 F 7
Sotterly, Md. ..... 33 K 5
Soucook R., N. H. ..... 7 J 10
Soudan, Minn. ..... 25 E 2
Soudan, Va. ..... 34 G 7
Souders, Ill. ..... 20 E 3
Soudersburg, Pa., a300 ..... 15 K 6
Souderton, Pa., 679 ..... 15 M 6
Sought for Pond, Mass. ..... 9 C 2
Soubegan R., N. H. ..... 7 H 11
Soule, Mich. ..... 23 P 10
Soulsbyville, Cal., a250 ..... 56 E 5
Sound Beach, Conn., a100 ..... 10 A 5
Sources of the Miss. R., Minn. ..... 25 B 2
Sourdnahunk L., Me. ..... 6 E 3
Sourlake, Tex., a100 ..... 46 N 7
South Aberdeen, Wash. ..... 51 B 3
South Acton, Mass. (village), s.c.'95, 528 ..... 9 C 3
South Acworth, N. H. ..... 7 E 10
South Addison, N. Y., a100 ..... 13 H 7
South Agate Bay, Minn. ..... 25 F 2
South Ainsworth, Wash. ..... 51 G 3
South Alabama, N. Y., a150 ..... 13 F 5
South Albany, Vt. ..... 7 E 4
South Alexandria, N. H. ..... 7 G 8
South Amana, Ia., s.c.'95, 248 ..... 28 J 4
South Amboy, N. J., s.c. '95, 5,571 ..... 14 G 4
South Amenia, N. Y., a150 ..... 11 P 8
South Amherst, Mass. (village), s.c.'95, 442 ..... 8 E 3
Southampton, Mass. (town), s.c. '95, 1,054; (village), s.c.'95, 988 ..... 8 C 4
Southampton, N. Y., a1,850 ..... 11 S 10
Southampton, Pa. ..... 15 G 6
Southampton, Pa., a350 ..... 15 M 6
Southampton (Co.), Va., 20,078 ..... 34 J 7
Southampton Shoal, Cal. ..... 56 J 2
South Andover, Me. ..... 6 B 6
South Anna R., Va. ..... 34 H 5
South Arbor, Wash. ..... 51 B 3
Southard, N. J. ..... 14 H 5
South Argyle, N. Y., a225 ..... 12 Q 5
South Arm, Mich., a325 ..... 23 L 7
South Arm, Wyo. ..... 50 O 4
South Ashburnham, Mass. (village), s.c.'95, 746 ..... 8 G 2
South Ashfield, Mass. ..... 8 C 3
South Athol, Mass. ..... 8 F 2
South Atlanta, Ga. ..... 38 C 4
South Atlantic City, N. J. ..... 14 G 8
South Attleboro, Mass. (village), s.c.'95, 860 ..... 9 C 5
South Auburn, Neb., a600 ..... 29 J 3
South Baldface Mt., N. H. ..... 7 K 6
South Baltimore, Md. ..... 33 F 6
South Bancroft, Me. ..... 6 G 4
South Bantam Sta., O. ..... 18 B 7
South Barnstead, N. H. ..... 7 K 9
South Barre, N. Y. ..... 13 F 5
South Barre, Vt. ..... 7 D 6
South Barrington, N. H. ..... 7 K 10
South Barton, Vt. ..... 7 F 4
South Bass I., O. ..... 17 E 1
South Bay, Fla. ..... 39 P 9
South Bay, N. Y. ..... 12 L 5
South Beach, Fla. ..... 39 O 3
South Beach, Mass. ..... 9 C 6
South Beach, N. Y. ..... 11 P 15
South Beddington, Me. ..... 6 G 6
South Bellingham, Mass. (village), s.c.'95, 455 ..... 9 C 4
Southbend, Ark. ..... 44 K 6
South Bend (c.h.), Ind., '90, 21,819; '97, a32,000 ..... 19 D 1
Southbend, Minn., a125 ..... 25 C 5
Southbend, Neb., 132 ..... 29 H 2
South Bend, Pa., 150 ..... 16 D 5
South Bend, Tex. ..... 46 J 5
Southbend (c.h.), Wash., a2,000 ..... 51 B 3
South Bend, Wyo. ..... 50 P 8
South Berlin, Mass. (village), s.c.'95, 187 ..... 9 B 3
South Berlin, N. Y., a200 ..... 12 Q 6
South Berne, N. Y., a125 ..... 12 O 6
South Berwick, Me. (town), 3,434 ..... 6 B 9
South Berwick Jc., Me. ..... 6 B 9
South Bethlehem, N. Y., a175 ..... 12 P 6
South Bethlehem, Pa., 10,302 ..... 15 M 5
South Billerica, Mass. (village), s.c.'95, 168 ..... 9 C 2
South Bitter Cr., Wyo. ..... 50 L 8
South Bloomfield, N. Y. ..... 13 H 6
South Bloomfield, O., 272 ..... 18 D 5
South Bloomingville, O., a225 ..... 18 E 6
South Boardman, Mich., a350 ..... 23 L 8
South Bollvar, N. Y. ..... 13 F 7
South Bombay, N. Y., a200 ..... 12 N 2
Southboro, Mass. (town), s.c. '95, 2,223 ..... 9 B 3
Southboro, Mass. (village), s.c. '95, 1,244 ..... 9 B 3
South Bostou, Ind. ..... 19 E 7
South Boston, Mass. (part of Boston) ..... 9 D 3
South Boston, Va., 1,789 ..... 34 F 7
South Boulder Mts., Mont. ..... 49 D 4
South Boundbrook, N. J., s.c. '95, 833 ..... 14 F 3
South Bradford, N. Y. ..... 13 H 7
South Braintree, Mass. (vil.), s.c.'95, 2,267 ..... 9 D 4
Southbranch, Mich., a100 ..... 23 O 9
Southbranch, Minn. ..... 25 C 6
Southbranch, N. J., a125 ..... 14 F 3
South Branch Mt., W. Va ..... 35 J 2
South Br. Crow Cr., S. Dak. ..... 27 F 3
South Brewer, Me. ..... 6 F 6
Southbridge, Mass. (town), s.c.'95, 8,250; (village), s.c. '95, 4,559 ..... 8 C 4
South Bridgeton, Me. ..... 6 B 8
South Bristol, N. Y., a200 ..... 13 H 6
South Britain, Conn., a400 ..... 10 B 4
South Br. of Buffalo R., Minn. ..... 25 A 3
South Br. of Chicago R., Ill. .. 21 B 10
South Br. of Elkhorn R., Neb. 29 F 1
South Br. of Metedeconk R., N. J. ..... 14 G 5
South Br. of Milk R., Mont. ..... 49 C 1
South Br. of Ontonagon R., Mich. ..... 22 C 4
South Br. of Potomac R., W. Va. ..... 35 J 2
South Br. of Wild Rice R., Minn. ..... 25 A 2
South Brookfield, N. Y., a200 .. 12 M 6
South Brother I., N. Y. ..... 11 Q 13
South Brunswick, Ga. ..... 38 J 9
South Burgettstown, Pa. ..... 16 B 6
Southbury, Conn. (place), a550; (town), 1,089 ..... 10 C 4
South Butler, N. Y., a475 ..... 13 J 5
South Buxton, Me. ..... 6 C 8
South Byfield, Mass. ..... 9 E 2
South Byron, N. Y., a400 ..... 13 F 5
South Cabot, Vt. ..... 7 E 5
South Cairo, N. Y., a125 ..... 12 P 7
South Cambridge, N. Y., a200 .. 12 Q 5
South Canaan, Conn. ..... 10 B 2
South Canaan, Pa., a250 ..... 15 M 3
South Canadian, Ind. Ty., a475 48 L 4
South Canisteo, N. Y. ..... 13 G 7
South Cañon, Col. ..... 53 D 3
South Canterbury, Conn. ..... 10 B 3
South Carolina (State), U. S., '90, 1,151,149 ..... 5 K 4
South Carolina (State), U. S. (large scale map of) 37
South Carrollton, Ky., 525 .... 40 B 6
South Carter Mt., N. H. ..... 7 K 5
South Carver, Mass. (village), s.c.'95, 370 ..... 9 E 5
South Cass, Mich., a100 ..... 23 L 12
South Cedar, Kan. ..... 32 G 2
South Centerville, N. Y. ..... 11 N 9
South Channel, Mich. ..... 22 M 6
South Channel, Mich. ..... 23 Q 12
South Channel, S. C. ..... 37 C 6
South Channel, Wis. ..... 24 E 1
South Charleston, O., 1,041 ... 18 C 5
South Charlestown, N. H. .... 7 E 10
South Chatham, Mass. (village), s.c.'95, 297 ..... 8 P 6
South Chatham, N. H. ..... 7 K 6
South Chelmsford, Mass. (vil.), s.c.'95, 252 ..... 9 C 2
South Chicago, Ill. ..... 20 K 2
South China, Me. ..... 6 D 7
South Clark's Peak, Cal. ..... 57 K 7
South Colton, N. Y., a275 ..... 12 N 2
South Columbia, N. H. ..... 7 H 3
South Columbia, N. Y., a100 .. 12 N 6
South Columbus, Ky. ..... 40 B 3
South Coon R., Ia. ..... 28 D 4
South Corinth, N. Y., a225 .... 12 P 5
South Coruish, N. H. ..... 7 E 9
South Cortland, N. Y., a100 .. 13 K 6
South Coventry, Conn., a1,000. 10 F 2
South Coventry Sta., Conn .... 10 F 2
South Creek, N. C., a200 ..... 36 Q 4
South Dakota (State), U. S., s.c.'95, 330,975 ..... 5 F 2
South Dakota (State), U. S. (large scale map of) 27
South Danbury, N. H. ..... 7 G 9
South Dansville, N. Y., a200 .. 13 G 7
South Danville, Vt. ..... 7 F 5
South Dartmouth, Mass. (vil.), s.c.'95, 410 ..... 9 E 6
South Dayton, N. Y., a500 .... 13 D 7
South Deerfield, Mass. (vil.), s.c.'95, 1,071 ..... 8 D 3
South Deerfield, N. H. ..... 7 J 10
South Dennis, Mass. (village), s.c.'95, 437 ..... 8 O 6
South Dennis, N. J., a300 ..... 14 E 9
South Dorset, Vt., a175 ..... 7 B 10
South Dover Sta., N. Y. ..... 11 P 8
Southdown, Mont. ..... 49 H 4
South Dunnellon, Fla. ..... 39 L 4
South Durham, Me. ..... 6 C 8
South Durham, N. Y., a500 .... 12 O 7
South Duxbury, Mass. (vil.), s.c.'95, 342 ..... 9 F 4
South East Arm, Wyo. ..... 50 O 4
South Easton, Mass. (village), s.c.'95, 516 ..... 9 D 4
South East Pt., R. I. ..... 10 J 5
South Edisto R., S. C. ..... 37 H 7
South Edmeston, N. Y., a175 .. 12 M 6
South Edwards, N. Y. ..... 12 M 3
South Effingham, N. H. ..... 7 K 8
South Egremont, Mass. (vil.), s.c.'95, 257 ..... 8 A 4
South Elgin, Ill., 505 ..... 20 J 2
South Englewood, Ill. ..... 21 D 10
South English, Ia., s.c.'95, 335 28 J 5
South Enid, Okla. ..... 48 G 2
Southerland, Ia., s.c.'95, 605 (see Sutherland) ..... 28 C 2
Southern Pines, N. C., a400 .. 36 L 4
Southern Ute Ind. Res., N. Mex. 55 G 2
South Essex, Mass. (village), s.c.'95, 412 ..... 9 E 2
South Euclid, Minn. ..... 25 A 2
South Euclid, O., a150 ..... 17 H 1
South Evanston, Ill. ..... 21 C 7
South Evansville, Pa., a150 .... 15 L 6
South Fairlee, Vt. ..... 7 F 7
South Fallsburg, N. Y., a500 .. 11 N 8
South Ferry, R. I. ..... 10 K 4
Southfield, Mass., a200 ..... 8 B 4
Southfield, Mich., a275 ..... 23 P 13

Southfield, N. Y. (town) ... 11 O 15
Southfields, N. Y. a300 ... 11 O 9
South Fitchburg, Mass. ... 8 G 2
South Florence, Ala. ... 42 B 1
Southford, Conn., a250 ... 10 C 4
Southfork, Ark. ... 44 J 2
Southfork, Col. ... 53 E 7
South Fork, Ky. ... 40 G 6
Southfork, Pa., 1,295 ... 16 E 6
South Fork Mt., W. Va. ... 35 H 3
South Fork of Bayou Pierre, Miss. ... 43 C 7
South Fork of Big Box Elder Cr., Mont. ... 49 H 2
South Fork of Big Hole or Wisdom R., Mont. ... 49 C 4
South Fork of Birch Cr., Alaska 58 T 4
South Fork of Cache La Poudre R., Col. ... 53 G 1
South Fork of Canadian R., Ind. Ty. ... 48 L 4
South Fork of Cannon Ball R., N. Dak. ... 26 B 3
South Fork of Cheyenne R., S. Dak. ... 27 B 3
South Fork of Corn Cr., Ariz. ... 55 E 3
South Fork of Cottonwood Cr., Cal. ... 56 C 2
South Fork of Cowiche Cr., Wash. ... 51 E 3
South Fork of Eagle Chief Cr., Okla. ... 48 E 1
South Fork of Edisto R., S. C. 37 F 5
South Fork of Eel R., Cal. ... 56 B 3
South Fork of Flathead R., Mont. ... 49 C 1
South Fork of Grand R., Col. ... 53 G 2
South Fork of Grand R., S. Dak. ... 27 B 1
South Fork of Grizzly Cr., Col. 53 D 3
South Fork of Holston R., Va. 34 D 3
South Fork of John Day R., Oreg. ... 52 F 2
South Fork of Kentucky R., Ky. 40 J 5
South Fork of Kern R., Cal. ... 57 G 7
South Fork of King R., Cal. ... 57 G 6
South Fork of Kiskiminetis R., Pa. ... 16 E 6
South Fork of Lewis R., Wash. 51 C 4
South Fork of Los Animas R., Col. ... 53 J 8
South Fork of Merced R., Cal. 57 K 6
South Fork of Moreau R., S. Dak. ... 27 A 1
South Fork of Owyhee R., Oreg. 52 H 4
South Fork of Park R., N. Dak. 26 G 1
South Fork of Pease R., Tex. . 47 G 4
South Fork of Peoples Cr., Mont. ... 49 H 1
South Fork of Pitt R., Cal. ... 56 E 1
South Fork of Potomac R., W. Va. ... 35 H 3
South Fork of Red R., Tex. ... 47 G 3
South Fork of Republican R., Col. ... 53 N 4
South Fork of Rio Grande, Col. 53 E 7
South Fork of Roscan R., Minn. 25 B 1
South Fork of Saline R., Ill. ... 21 H 10
South Fork of Sangamon R., Ill. 21 F 6
South Fork of San Joaquin R., Cal. ... 57 F 5
South Fork of Santiam R., Oreg. 52 C 2
South Fork of Shenandoah R., Va. ... 34 F 3
South Fork of Shields R., Mont. 49 F 3
South Fork of Trinity R., Cal. 56 B 2
South Fork of White R., S. Dak. 27 D 3
South Fork Peak, Cal. ... 56 E 1
South Foster, R. I., a100. ... 10 J 2
South Fox I., Mich. ... 22 K 7
South Framingham, Mass. (village), s.c.'95, 5,770 ... 9 C 3
South Frankfort, Mich., a475 .. 23 J 8
South Franklin, Mass. (village), s.c.'95, 114 ... 9 C 4
South Franklin, Vt. ... 7 C 3
South Freeport, Ill. ... 20 F 1
South Gabriel R., Cal. ... 57 D 9
South Galveston, Tex. ... 46 N 8
South Gardiner, Me. ... 6 D 7
South Gardner, Mass. (village), s.c.'95, 1,684 ... 8 G 2
South Gaston, N. C., a150 .... 36 O 2
South Gate, Ind. ... 19 F 6
South Georgetown, Mass. (village), s.c.'95, 191 ... 9 E 2
South Germantown, Wis., a150 24 K 8
South Gibson, Pa., a250 ... 15 L 3
South Gilboa, N. Y. ... 12 N 7
South Glastonbury, Conn., a1,000 ... 10 E 3
South Glens Falls, N. Y., 1,606 12 P 5
South Granby, N. Y. ... 13 K 5
South Grand R., Mo. ... 31 D 8
South Grand R., Middle Fk., Mo. ... 31 D 8
South Granville, N. Y. ... 12 Q 5
South Greece, N. Y., a100 .... 13 G 5
South Greenfield, Mo., 430 .... 31 E 10
South Greenfield, N. Y. ... 11 Q 15
South Grove, Ill. ... 20 H 1
South Groveland, Mass. (vil.), s.c.'95, 1,069 ... 9 D 2
South Hadley, Mass. (town), s.c.'95, 4,443; (village), s.c.'95, 1,302 ... 8 D 3
South Hadley Falls, Mass., (village), s.c.'95, 3,141 ... 8 D 4
South Hammond, N. Y. ... 12 L 3
South Hampton, N. H. (town), 370 ... 7 L 11
South Hancock, Me. ... 6 H 7
South Hannibal, N. Y., a100.. 13 J 5
South Hanover, Mass. (village), s.c.'95, 289 ... 9 E 4
South Hanson, Mass. (village), s.c.'95, 252 ... 9 E 4
South Harpeth, Tenn. ... 41 G 3
South Hartford, N. Y., a125... 12 Q 5
South Harwich, Mass. (vil.), s.c.'95, 201 ... 8 O 6
South Haven, Kan., s.c.'95, 340 32 E 4
South Haven, Mich., 1,924 .... 23 J 13
South Haven, Minn. ... 25 C 4
South Haven, N. Y. ... 11 R 10
South Heart, N. Dak. ... 26 A 3
South Hero, Vt. (town), 559... 7 A 4
Southhill, Ala. ... 42 F 2
South Hill, Pa. ... 15 K 3
South Hill, Va., a125 ... 34 G 7
South Hingham, Mass. (vil.), s.c.'95, 954 ... 9 E 4
South Holland, Ill., 1,005 .... 20 K 2
South Horicon, N. Y., a125.... 12 P 4
South Howard, N. Y. ... 13 H 7
Southington, Conn. (town), 5,501 ... 10 D 3
Southington, O., a225 ... 17 J 2
Southington Road, Conn. ... 10 D 3
South Jackson, Mich. ... 23 M 13
South Jacksonville, Fla., a400.. 39 N 2
South Jamesport, N. Y. ... 11 R 10
South Jefferson, N. Y. ... 12 N 7
South Jetty, Fla. ... 39 K 5
South Jose R., Cal. ... 57 D 9
South Kaukauna, Wis. ... 24 K 6
South Kent, Conn., a200 .... 10 B 3
South Killingly, Conn., a425... 10 H 2
South Kingston, N. H. ... 7 K 11
South Kingston, R. I. (town), 6,293 ... 10 J 4
South L., N. Y. ... 12 N 4
Southlake Linden, Mich., a1,200 ... 22 E 3
South Lake Weir, Fla., a100... 39 M 5
South Lancaster, Mass. (vil.), s.c.'95, 982 ... 9 B 3
South Lancaster, N. H. ... 7 H 5
Southland, Miss. ... 43 G 1
South Lansing, N. Y., a175 ... 13 K 6
South Lawn, Ill. ... 21 D 11
South Lawrence, Mass. ... 9 D 2
South Lebanon, O., a100 .... 18 B 6
South Lee, Mass. (vil.), s.c.'95, 523 ... 8 B 3
South Lee, N. H. ... 7 K 10
South Lewiston, Me. ... 6 C 7
South Lima, N. Y. ... 13 G 6
South Lincoln, Me. ... 6 F 5
South Lincoln, Mass. ... 9 C 3
South Lincoln, Vt. ... 7 C 6
South Livonia, N. Y., a150.... 13 G 6
South Londonderry, Vt. ... 7 C 10
South Los Angeles, Cal., a150.. 57 D 9
South Louisville, Ky., 1,782 ... 40 E 4
South Loup R., Neb. ... 29 E 2
South Lowell, Ala., a400 ..... 42 C 3
South Lunenburg, Vt. ... 7 H 5
South Lyme, Conn., a250 .... 10 G 4
South Lyndeboro, N. H. .... 7 G 11
South Lynne, Ill. ... 21 C 10
South Lynnfield Sta., Mass. ... 9 E 2
South Lyon, Mich., 707 ..... 23 O 13
South Mam, Col. ... 53 C 4
South Manchester, Conn., a4,500 10 E 3
South Manistique, Mich., 388 ... 22 J 6
South Manistique L., Mich. ... 22 K 5
South Manlton, Mich. ... 23 J 7
South Manlton L., Mich. ... 23 J 7
South Marsh I., Md. ... 33 L 6
South Maywood, Ill. ... 21 B 9
South McAlester, Ind. Ty., a1,500 ... 48 L 5
South Meriden, Conn., a1,000.. 10 D 3
South Merrimack, N. H. ..... 7 H 11
South Middleboro, Mass. ..... 9 E 5
South Middleton, Mass. ..... 9 D 2
South Milford, Ind., a250 .... 19 F 1
South Milford, Mass. ... 9 B 4
South Milford, O. ... 18 E 8
South Millbrook, N. Y., a200... 11 P 8
South Mills, N. C., 223 ..... 36 R 2
South Milwaukee, Wis., s.c.'95, 2,662 ... 24 L 9
South Moat Mt., N. H. ..... 7 K 6
South Mohuncus, Me. ... 6 G 4
South Monson, Mass. (vil.), s.c.'95, 458 ... 8 E 4
South Montrose, Pa. ... 15 L 3
Southmound, Kan. ... 32 G 4
South Mountforest, Ill. ... 21 B 10
South Mt., Mass. ... 8 A 3
South Mt., Pa. ... 15 K 6
South Mts., Md. ... 33 G 2
South Mts., N. C. ... 36 F 3
South Natick, Mass. (vil.), s.c.'95, 1,296 ... 9 C 3
South New Berlin, N. Y., a650. 12 M 6
South Newbury, Me. ... 6 E 6
South Newbury, N. H. ... 7 G 9
South Newbury, O., a100..... 17 H 2
South Newbury, Vt. ... 7 F 6
South Newfane, Vt. ... 7 C 11
South New Lyme, O., a575 ... 17 J 1
South Newport, Ga. ... 38 J 8
South Newport R., Ga. ... 38 J 8
South Newstead, N. Y. ... 13 E 6
South Norfolk, Conn., a100 .... 10 C 2
South Norridgewock, Me. ..... 6 D 6
South Northfield, Vt. ... 7 D 6
South Norwalk, Conn., a10,000. 10 B 5
South Oceanside, Cal. ... 57 H 9
South Ogdensburg, N. J. ... 14 F 1
Southold, N. Y., a1,000 ... 11 S 9
South Olive, O. ... 18 G 5
South Omaha, Neb., '90, 8,062; '97, a10,500 ... 29 J 2
South Omaha, Neb. (on local map) ... 29 A 4
South Onondaga, N. Y., a275 .. 12 E 6
South Orange, N. J., s.c.'95, 5,108 ... 14 G 2
South or Clear Boggy, Ind. Ty.. 48 K 6
South Oshkosh, Wis. ... 24 J 7
South Otselic, N. Y., a100... 12 L 6
South Owego, N. Y., a100 .... 13 K 7
South Oxford, N. Y., a100 .... 12 L 7
South Paris, Me. (vil.), 1,161 . 6 C 7
South Park, Col. ... 53 G 4
Southpark, Ky., a100 ..... 40 E 4
Southpark, N. J. ... 14 F 6
South Park, O., a100 ..... 18 H 9
Southpark, Wash., a175 ..... 51 C 2
South Pasadena, Cal., 623... 57 D 9
South Pass City, Wyo., a150... 50 K 7
South Peacham, Vt. ... 7 F 5
South Perry, O., a225 ..... 18 E 5
South Pittsburg, Tenn., 1,479.. 41 K 4
South Plainfield, N. J., a200... 14 G 3
South Platte R., Col. ... 53 L 2
South Platte R., Neb. ... 29 C 2
South Platte Sta., Col. ... 53 J 4
South Plattsburg, N. Y. ... 12 P 2
South Plymouth, N. Y., a150... 12 L 6
South Point, O., a200 ..... 18 E 8
South Pomfret, Vt. ... 7 D 8
Southport, Conn., a1,500 ..... 10 B 5
Southport, Ind., 324 ..... 19 D 5
Southport, Me. (town), 533 .... 6 D 8
Southport, N. Y. ... 13 J 7
Southport (c.h.), N. C., 1,207.. 36 N 7
South Portland, Me., a5,000... 6 C 8
South Portsmouth, R. I., a150.. 10 K 3
South Portsmouth Sta., Ky. ... 40 K 3
South Prairie, N. Dak. ... 26 D 3
South Prairie, Tex. ... 46 J 5
South Prairie, Wash., a450 .... 51 C 2
South Presque Isle, Me. ... 6 G 2
South Pt., Cal. ... 57 E 9
South Pt., Mich. ... 23 P 8
South Pultney, N. Y. ... 13 H 6
South Quincy, Mass. (part of Quincy) ... 9 E 4
South R., Ia. ... 28 D 2
South R., Ia. ... 28 F 5
South R., Md. ... 33 K 4
South R., Mass. ... 9 F 4
South R., N. J. ... 14 E 8
South R., N. J. ... 14 G 4
South R., N. C. ... 36 N 5
South Range, Wis., a200 ..... 24 B 1
South Rank, Ind. ... 19 C 4
South Reading, Vt. ... 7 D 9
South Reholoth, Mass. ... 9 D 5
South Richland, N. Y., a200 .. 12 K 5
South Riley, Mich., a100 ..... 23 M 12
South Ripley, N. Y. ... 13 C 7
South Ripley Sta., Ky. ... 40 J 3
South River, N. J., a1,200 .... 14 G 4
South Riverside, Cal., 280 .... 57 H 9
South Robbinston, Me. ... 6 J 5
South Rockwood, Mich., a300.. 23 P 13
South Rogers, Mich., a100 ..... 23 O 7
South Royalston, Mass. (vil.), s.c.'95, 291 ... 8 F 2
South Royalton, Vt. ... 7 E 7
South Rutland, N. Y., a125.... 12 L 4
South Ryegate, Vt. ... 7 F 6
South Saint Paul, Minn., s.c. '95, 2,135 ... 25 E 5
South Salem, Mass. (part of Salem) ... 9 E 2
South Salem, N. Y., a500 ..... 11 P 9
South Salem, O., 263 ..... 18 D 6
South San Diego, Cal., a150... 57 H 10
South Sandisfield, Mass. (vil.), s.c.'95, 104 ... 8 B 4
South San Francisco, Cal. .... 56 J 3
South Schenectady, N. Y., a200 12 F 6
South Schodack, N. Y., a175 .. 12 P 6
South Schroon, N. Y., a200 .... 12 P 4
South Scituate, R. I., a350 .... 10 J 2
South Scriba, N. Y., a175 .... 13 K 5
South Seattle, Wash., a100.. 51 C 2
South Seaville, N. J., a400.. 14 E 9
South Shattsburg, Vt., a500.. 7 B 11
Southshore, S. Dak., a125 .... 27 H 1
Southside, O. ... 18 B 9
Southside, Tenn. ... 41 G 2
South Sioux City Sta., Neb. ... 29 H 1
South Sioux Falls, S. Dak. .... 27 H 3
South Skunk R., Ia. ... 28 H 4
South Sodus, N. Y., a250 .... 13 J 5
South Solon, Me. ... 6 D 6
South Solon, O., a475 ... 18 C 5
South Somerville, N. J. ... 14 F 3
South Spencer, Mass. (vil.) s.c. '95, 150 ... 8 F 4
South Spring, N. Mex. ... 55 L 5
South Springfield, Me. ... 6 G 5
South Starksboro, Va. ... 7 C 6
South Sterling, Pa., a225 .... 15 M 4
South Stillwater, Minn., s.c '95, 1,453 ... 25 E 4
South Stoddard, N. H. ... 7 F 10
South Strafford, Vt. ... 7 E 7
South Sudbury, Mass. (vil.), s.c. '95, 525 ... 9 C 3
South Superior, Wis., a500 ... 24 B 1
South Sutton, Mass. (vil.), s.c. '95, 215 ... 9 B 4
South Sutton, N. H. ... 7 G 9
South Swanson, Mass. (village), s.c.'95, 162 ... 9 D 6
South Tamworth, N. H. ... 7 J 7
South Thomaston, Me. (town), 1,534 ... 6 E 7
Southtoe, N. C. ... 36 E 3
South Trenton, N. Y., a150.... 12 M 5
South Troy, Minn. ... 25 E 5
South Truro, Mass. (village), s.c.'95, 113 ... 8 O 5
South Tunbridge, Vt. ... 7 E 7
South Tunnel, Tenn. ... 41 H 2
South Twin L., Wis. ... 24 H 2
South Twin Mt., N. H. ... 7 H 6
South Union, Ky., a150..... 40 C 7
South Vallejo, Cal. ... 56 K 1
South Valley, N. Y., a500 .... 12 N 6
South Vassalboro, Me. ... 6 D 7
South Vernon, Vt. ... 7 D 11
South Veta Cr., Col. ... 53 H 7
South Vicente Cr., Cal. ... 56 H 4
Southville, Mass. (village), s.c. '95, 290 ... 9 B 3
Southville, N. Y. ... 12 N 2
South Vineland, N. J., a500.... 14 D 8
South Wabash, Ind., 507 ..... 19 E 3
South Walden, Vt. ... 7 E 5
South Wales, N. Y. ... 13 E 6
South Wallingford, Vt., a500... 7 B 9
South Walpole, Mass. (village), s.c.'95, 318 ... 9 D 4
South Wardsboro, Vt. ... 7 C 10
South Wareham, Mass. (village), s.c.'95, 436 ... 9 E 5
South Washington, N. C. ..... 36 O 5
South Washington, L., N. Dak. 26 F 2
South Washington, Vt. ... 7 E 6
South Waterford, Me. ... 6 B 7
South Wayne, Wis., a285 .... 24 G 9
South Weare, N. H. ... 7 G 10
South Webster, O., a100 ..... 18 E 7
South Wellfleet, Mass. (village), s.c.'95, 121 ... 8 O 5
Southwest, Pa., a250 ... 16 D 6
Southwest Br. of Black R., Va.. 34 K 1
South West Cape, Fla. ... 39 H 3
Southwest City, Mo., 707 ..... 31 C 11
South Westerlo, N. Y., a300... 12 O 7
Southwest Harb., Me. ... 6 H 9
Southwest Harbor, Me., a1,500 6 H 8
South Westminster, Mass. (village), s.c.'95, 158 ... 8 G 2
South West Oswego, N. Y., a300 13 J 5
South West Pass, La. ... 45 E 7
South Westport, Mass. ... 9 D 6
South West Pt., R. I. ... 10 J 5
South West Pt., R. I. ... 10 K 4
South Wethersfield, Conn., a225 10 E 3
South Weymouth, Mass., (village), s.c.'95, 3,199 ... 9 E 4
South Wheelock, Vt. ... 7 F 4
South Whitley, Ind., 720 ..... 19 E 2
South Wichita R., Tex. ..... 47 H 4
Southwick, Mass. (town) s.c. '95, 961; (vil.), s.c.'95, 961.. 8 C 4
South Williamsport, Pa., 2,900 15 J 4
South Williamstown, Mass. (village), s.c.'95, 371 ... 8 B 2
South Willington, Conn., a400.. 10 F 2
South Wilmington, Mass. ..... 9 D 2
South Wilson, N. Y. ... 13 E 5
South Wilton, Conn., a100 .... 10 B 5
South Windham, Conn., a400... 10 G 3
South Windham, Vt. ... 7 D 10
South Windsor, Conn. (place), a500; (town), 1,736 ... 10 E 2
South Wolfboro, N. H. ... 7 J 8
South Woodbury, Vt. ... 7 E 5
South Woodstock, Conn., a300. 10 G 2
South Woodstock, Vt. ... 7 D 8
South Worcester, N. Y., a125 .. 12 N 6
South Worthington, Mass. ..... 8 C 3
South Yallo Balley, Cal. ..... 56 B 2
South Yarmouth, Mass. (vil.), s.c.'95, 635 ... 6 N 6
Souwilpa, Ala. ... 42 A 7
Sova, Mich. ... 23 N 6
Sowhatchee, Ga. ... 38 B 9
Spa, Ky. ... 40 B 7
Spades, Ind., a200 ... 19 F 6
Spadra, Ark., a100 ... 44 E 4
Spafford, N. Y., a150... ... 13 K 6
Spain, S. Dak. ... 27 G 1
Spainville, Va. ... 34 H 6
Spalding (Co.), Ga., 13,117 ... 38 C 5
Spalding, Mich., a700 ..... 22 F 6
Spalding, Neb., a100 ..... 29 F 2
Spangle, Wash., a150 ..... 51 H 2
Spangler, Pa., a650 ..... 16 E 5
Spanish Cr., Cal. ... 56 D 2
Spanish Fork, Utah, s.c.'95, 3,157 ... 54 K 2
Spanish Fort, Ala. ... 42 B 9
Spanish Fort, Tex., a300 ... 46 K 4
Spanish Peaks, Col. ... 53 J 8
Spanker, O., a175 ... 18 B 5
Spann, Ga. ... 38 F 6
Spannuth, Neb. ... 29 D 2
Sparkill, N. Y., 816 ... 11 P 9
Sparkman, N. C. ... 36 O 5
Sparks, Ga., 307 ... 38 E 9
Sparks, Neb. ... 29 D 1
Sparks Hill, Ill. ... 21 J 10
Sparksville, Ind., a200 ... 19 D 7
Sparksville, Ky. ... 40 F 6
Sparland, Ill., 471 ... 20 F 3
Sparr, Fla., a100 ... 39 M 4
Sparrow Bush, N. Y., a300 .... 11 N 9
Sparrows Point, Md., 2,507.... 33 K 3
Sparta (c.h.), Ga., 1,540 ..... 38 E 5

Sparta, Ill., 1,979 ... 21 F 9
Sparta, Ind., a100 ... 19 F 6
Sparta, Kan. ... 32 E 3
Sparta, Ky., a200 ... 40 G 3
Sparta (c.h.), La., a200 ... 45 C 2
Sparta, Mich., 904 ... 23 K 11
Sparta, Miss., a250 ... 43 G 3
Sparta, Mo., a500 ... 31 F 10
Sparta, Neb. ... 29 G 1
Sparta, N. J., a575 ... 14 F 1
Sparta, N. Y. ... 13 G 6
Sparta (c.h.), N. C., a100 ... 36 G 1
Sparta, O., 216 ... 17 E 4
Sparta, Oreg. ... 52 H 2
Sparta (c.h.), Tenn., 712 ... 41 L 3
Sparta, Va. ... 34 J 5
Sparta (c.h.), Wis., s.c.'95, 3,511 ... 24 E 7
Sparta, Wyo. ... 50 O 5
Sparta Jc., N. J. ... 14 F 1
Spartanburg, Ind., a300 ... 19 G 4
Spartanburg (Co.), S. C., 55,385 ... 37 D 1
Spartanburg (c.h.), S. C., '90, 5,544; '97, a8,000 ... 37 E 2
Spartansburg, Pa., 516 ... 16 C 3
Sparta Sta., O. ... 17 H 3
Spaulding, Ill. ... 20 J 1
Spaulding, Ill., a200 ... 20 F 6
Spaulding, Ia. ... 28 E 5
Spaulding, W. Va., a125 ... 35 B 5
Spavina Cr., Ind. Ty. ... 48 M 2
Spavinaw, Ind. Ty. ... 48 M 2
Spay, Miss. ... 43 F 4
Spenker, Mich., a200 ... 23 Q 11
Spearfish, S. Dak., s.c.'95, 1,113 ... 27 A 2
Spearsville, Ind., a150 ... 19 D 6
Spearsville, La., a100 ... 45 D 1
Spearville, Kan., a300 ... 32 C 4
Specht's Ferry, Ia. ... 28 M 2
Specimen Mt., Col. ... 53 G 2
Specimen Ridge, Wyo. ... 50 P 2
Spectacle I., Mass. ... 8 D 7
Spectacle Pond, Me. ... 6 G 6
Spectacle Pond, Mass. ... 9 B 2
Spectacle Pond, Mass. ... 9 F 5
Spectacle Reef, Mich. ... 22 N 6
Speculator, N. Y. ... 12 O 4
Speed, Kan. ... 32 C 2
Speed, N. C. ... 36 P 3
Speed, W. Va. ... 35 D 3
Speed Sta., Mo. ... 31 G 7
Speedsville, N. Y., a225 ... 13 K 7
Speedwell, N. C. ... 36 C 4
Speedwell, Tenn. ... 41 O 2
Speedwell, Va. ... 34 A 7
Speelman, Pa. ... 16 E 7
Speer, Okla. ... 48 J 3
Speer, Tex. ... 46 M 5
Speers, Pa., a300 ... 16 C 6
Speers Ferry, Va., a100 ... 34 B 3
Spence, Md. ... 33 N 6
Spencer, Ala., a125 ... 42 B 3
Spencer, Col., a150 ... 53 D 6
Spencer, Ga. ... 38 F 8
Spencer, Ill., a180 ... 20 K 2
Spencer (Co.), Ind., 22,060 ... 19 B 8
Spencer (c.h.), Ind., 1,868 ... 19 C 6
Spencer (c.h.), Ia., s.c.'95, 2,551 ... 28 C 1
Spencer, Ky. ... 40 J 4
Spencer (Co.), Ky., 6,760 ... 40 F 4
Spencer, Me. ... 6 C 5
Spencer, Mass. (town), s.c.'95, 7,614; (village), s.c.'95, 6,741 ... 8 G 4
Spencer, Miss. ... 43 D 7
Spencer, Mo. ... 31 E 10
Spencer, Neb., a200 ... 29 F 1
Spencer, N. Y., 810 ... 13 K 7
Spencer, N. C. ... 36 K 4
Spencer, O., a250 ... 17 F 2
Spencer (Tp.), O. ... 18 D 8
Spencer, S. Dak., s.c.'95, 275.. 27 G 3
Spencer (c.h.), Tenn., 138.. 41 L 3
Spencer, Va., a100 ... 34 C 7
Spencer, Wash. ... 51 G 1
Spencer (c.h.), W. Va., 431.. 35 D 3
Spencer, Wis., 526 ... 24 F 5
Spencer, Wyo. ... 50 P 6
Spencer Brook, Minn. ... 25 D 4
Spencerburg, Mo. ... 30 K 6
Spencer Cape, Alaska ... 58 V 7
Spencer Cr., Ariz. ... 55 B 4
Spencer Mt., Me. ... 6 C 5
Spencer Mt., Me. ... 6 E 4
Spencer Ponds, Me. ... 6 C 5
Spencerport, N. Y., 695 ... 13 G 5
Spencers Mill, Mich., a125 ... 23 L 11
Spencer Summit Sta., N. Y. ... 13 J 7
Spencertown, N. Y., a450 ... 12 P 7
Spencerville, Ind., a300 ... 19 F 2
Spencerville, Md., a100 ... 33 J 3
Spencerville, O., 1,266 ... 17 B 3
Spencerville, Cal., a150 ... 56 D 3
Sperbeck, Wis. ... 24 F 6
Sperry, Ia. ... 28 L 6
Sperry, Mo. ... 30 H 4
Sperry, N. Dak. ... 26 H 3
Sperryville, Va., a125 ... 34 G 3
Spesutie I., Md. ... 33 L 2
Sphinx, Mont. ... 49 F 4
Spiceland, Ind., 637 ... 19 E 5
Spicer, Col. ... 53 F 1
Spicer, Minn., a275 ... 25 C 4
Spicer, Oreg. ... 52 C 2
Spickard, Mo., 481 ... 30 E 4
Spider L., Me. ... 6 E 3
Spider L., Minn. ... 25 D 2
Spieden I., Wash. ... 51 B 1
Spigners Sta., Ala. ... 42 E 5
Spillmans I., Tex. ... 47 B 2
Spillville, Ia., s.c.'95, 398.. 28 J 1
Spillman, W. Va., a200 ... 35 B 3
Spink, S. Dak. ... 27 H 4
Spink (Co.), S. Dak., s.c.'95, 8,964 ... 27 F 2
Spinks Corners, Mich., a100 .. 23 J 13
Spinney, Col. ... 53 G 5
Spio, Ala. ... 42 G 7
Spirit, Wis. ... 24 F 4
Spirit L., Ia. ... 28 C 1
Spirit L., S. Dak. ... 27 G 2
Spirit Lake (c.h.), Ia., s.c.'95, 1,656 ... 28 C 1
Spirit Mt., Alaska ... 58 R 6
Spirit R., Wis. ... 24 G 4
Spiritwood, N. Dak. ... 26 F 3
Spiritwood L., N. Dak. ... 26 F 2
Spittire L., N. Y. ... 12 O 3
Spivey, Ga. ... 38 E 5
Spivey, Kan., 205 ... 32 D 4
Spivey, Miss. ... 43 F 6
Spivey, Tex. ... 46 N 6
Splitlog, Mo. ... 31 C 11
Splitrock, Wis. ... 24 H 5
Splitrock, Wyo. ... 50 M 7
Split Rock Pond, N. J. ... 14 G 2
Split Rock R., Minn. ... 25 F 2
Splunge, Miss. ... 43 H 3
Spofford, N. H. ... 7 E 11
Spofford, Tex., a250 ... 47 G 8
Spokane, S. Dak. ... 27 A 3
Spokane (Co.), Wash., 37,487.. 51 H 2
Spokane (c.h.), Wash., '90, 19,922; '97, a25,500 ... 51 H 2
Spokane Bridge, Wash. ... 51 H 2
Spokane Falls, Wash. (see Spokane) ... 51 H 2
Spokane Ind. Res., Wash. ... 51 G 2
Spokane R., Wash. ... 51 H 2
Spokane Rapids, Wash. ... 51 G 2
Spokeville, Wis. ... 24 E 5
Sponge Harbor, Fla. ... 39 L 6
Spoon Butte, Wyo. ... 50 P 7
Spooner, Ga. ... 38 B 9
Spooner, Wis., a600 ... 24 C 3
Spoon R., Ill. ... 20 E 4
Spotcash, Va. ... 34 H 7
Spot Pond, Mass. ... 9 D 3
Spotswood, N. J., a500 ... 14 G 4
Spottsville, Ky., 513 ... 40 B 5
Spottsville, Va. ... 34 K 6
Spottswood, S. Dak. ... 27 F 2
Spottswood, Va. ... 34 E 5
Spottsylvania (Co.), Va., 14,233 ... 34 H 4
Spottsylvania (c.h.), Va., a100. 34 H 4
Spoutsprings, N. C. ... 36 M 4
Spradling, Ky., a100 ... 40 J 5
Spragg, Neb. ... 29 E 1
Spraggs, Pa. ... 16 B 7
Sprague, Ala. ... 42 E 6
Sprague, Mo., 267 ... 31 D 8
Sprague, Neb., a150 ... 29 H 3
Sprague (c.h.), Wash., 1,689. 51 G 2
Sprague, Wis., a200 ... 24 C 4
Sprague, Wis. ... 24 F 6
Sprague Jc., Ala. ... 42 E 6
Sprague R., Oreg. ... 52 D 4
Spragues Mill, Me. ... 6 H 2
Spragueville, Ia., a180 ... 28 M 3
Spragueville, N. Y., a275 ... 12 L 3
Spragueville Sta., Pa. ... 15 M 4
Sprakers, N. Y., a225 ... 12 N 6
Sprankle Mills, Pa. ... 16 D 5
Spray, N. C., a300 ... 36 K 2
Spread, Ga., a100 ... 38 G 5
Spring, Idaho ... 50 C 5
Spring, Ill. ... 20 D 6
Spring, Pa. (see Springboro).... 16 B 3
Spring, Tex., a100 ... 46 M 7
Spring Arbor, Mich., a350 .... 23 M 13
Springbay, Ill., 117 ... 20 G 4
Springbluff, Mo. ... 31 K 8
Springbluff, Wis. ... 24 G 7
Spring Bluff Sta., Ill. ... 20 K 1
Springboro, O., 413 ... 18 B 5
Springboro, Pa., 490 ... 16 B 3
Springbrook, Ia. ... 28 M 3
Springbrook, Mich., a100 ... 23 L 13
Springbrook, N. Y., a350 ... 13 E 6
Spring Brook, N. Dak. ... 26 A 1
Spring Brook, Pa. ... 15 L 4
Springchurch, Pa., a175 ... 16 D 5
Spring City, Pa., 1,797 ... 15 L 6
Spring City, Tenn., 598 ... 41 M 3
Spring City, Utah, s.c.'95, 1,226 54 L 3
Spring Cottage, Miss. ... 43 E 8
Springcove, N. Y. ... 12 O 2
Spring Cr., Col. ... 53 N 4
Spring Cr., Ga. ... 38 B 10
Spring Cr., Ill. ... 20 E 3
Spring Cr., Ind. Ty. ... 48 M 2
Spring Cr., Neb. ... 29 C 2
Spring Cr., Neb. ... 29 C 3
Spring Cr., Pa. ... 16 E 4
Spring Cr., S. Dak. ... 27 A 3
Spring Cr., Wash. ... 51 G 3
Spring Creek, Ark., a200 ... 44 L 5
Spring Creek, Ky. ... 40 J 6
Springcreek, Mo. ... 31 J 9
Springcreek, N. C. ... 36 D 3
Spring Creek, Pa., a250 ... 16 C 3
Springcreek, Tenn. ... 41 D 3
Spring Creek, Tex. ... 46 H 4
Springcreek, Va., a225 ... 34 E 4
Springcreek, Wis. ... 24 G 6
Springdale, Ark., 906 ... 44 D 2
Springdale, Col. ... 53 H 2
Springdale, Conn., a250 ... 10 A 5
Springdale, Ind. ... 19 F 6
Springdale, Ia., a150 ... 28 L 4
Springdale, Kan., a100 ... 32 G 2
Springdale, Ky. ... 40 J 3
Springdale, Miss. ... 43 E 2
Springdale, Mont. ... 49 F 4
Springdale, N. C. ... 36 D 4
Springdale, O., a375 ... 18 B 6
Springdale, Pa., a1,200 ... 16 C 5
Springdale, S. Dak. ... 27 H 3
Springdale, Tenn., a125 ... 41 O 2
Springdale, Wash., a300 ... 51 H 1
Springer, Ind. Ty., a275 ... 48 H 6
Springer (c.h.), N. Mex., a400. 55 L 2
Springers Sta., Tenn. ... 41 G 4
Springer Sta., Tex. ... 46 N 7
Springerton, Ill., a275 ... 21 J 9
Springerville, Ariz., 443 ... 55 F 4
Springet, Pa., a125 ... 15 J 7
Springfield, Ark., 240 ... 44 H 4
Springfield (c.h.), Col., a100.... 53 N 8
Springfield (c.h.), Ga., a175 ... 38 J 7
Springfield (c.h. and State capital), Ill., '90, 24,963; '97, a35,000 ... 20 F 6
Springfield, Kan. ... 32 B 4
Springfield (c.h.), Ky., 642 ... 40 F 5
Springfield, La., a600 ... 45 H 6
Springfield, Me. (town), 677.... 6 G 5
Springfield, Md. ... 33 J 4
Springfield (c.h.), Mass. (city), s.c.'95, 51,522 ... 8 D 4
Springfield, Minn., s.c.'95, 1,116 25 B 5
Springfield (c.h.), Mo., '90, 21,850; '97, a28,000 ... 31 F 10
Springfield, Neb., a600 ... 29 H 2
Springfield, N. H. (town), 540.. 7 F 8
Springfield, N. J., s.c.'95, 930. 14 G 3
Springfield, N. Y., a125 ... 12 N 6
Springfield, N. C. ... 36 G 2
Springfield (c.h.), O., '90, 31,895; '97, a40,000 ... 18 C 5
Springfield (Tp.), O. ... 18 C 8
Springfield, Oreg., a375 ... 52 C 2
Springfield (Tp.), Pa. ... 15 K 2
Springfield, S. C., 221 ... 37 F 4
Springfield, S. Dak., a350 .... 27 G 4
Springfield (c.h.), Tenn., 1,372. 41 H 2
Springfield, Vt. (town), 2,881; (village), 1,512 ... 7 D 9
Springfield, W. Va., a200 ... 35 J 2
Springfield, Wis., a150 ... 24 K 9
Springfield Center, N. Y., a375. 12 N 6
Springfield Jc., Ill. ... 21 F 6
Springfield Sta., N. Y. ... 11 R 14
Springfield Sta., Pa. ... 15 L 6
Spring Forge, Pa., a625 ... 15 J 7
Springgap, W. Va. ... 35 J 2
Spring Garden, Ala., a150 .... 42 F 3
Spring Garden, Fla. ... 39 O 4
Spring Garden, Ill., 181 ... 21 H 9
Spring Garden, Mo., a125 ... 31 H 8
Spring Garden, Va. ... 34 E 7
Spring Glen, Fla. ... 39 H 6
Springglen, N. Y., a100 .... 11 O 8
Springgreen, Neb. ... 29 E 3
Springgreen, Wis., s.c.'95, 777. 24 G 8
Springgrove, Ill. ... 20 J 1
Springgrove, Ky. ... 40 A 5
Springgrove, Mich., a175 ... 23 J 12
Springgrove, Minn., s.c.'95, 430 25 F 6
Springgrove, Mo. ... 31 G 9
Springgrove, Va., a100 ... 34 J 6
Spring Grove Cemetery, O. .... 18 C 8
Spring Grove Sta., Pa. ... 15 J 7
Spring Gulch, Mont. ... 49 A 2
Springhaven, Ga. ... 38 F 7
Springhill, Ala., a300 ... 42 A 9
Spring Hill, Ark. ... 44 E 7
Springhill, Conn., a100 ... 10 G 2
Springhill, Fla. ... 39 H 2
Springhill, Ga. ... 38 F 8
Springhill, Ill., a125 ... 20 E 2
Spring Hill, Ind. ... 19 B 6
Springhill, Ia., a200 ... 28 F 5
Springhill, Kan., s.c.'95, 622.. 32 H 3
Springhill, Ky. ... 40 C 3
Springhill, Md. ... 33 J 5
Springhill, Mass. (vil.), s.c.'95, 202 ... 8 N 5
Springhill, Minn., a100 ... 25 C 4
Springhill, Mo. ... 30 E 5
Springhill, N. Mex. ... 55 M 2
Springhill, N. C. ... 36 P 2
Springhill, O., 158 ... 17 C 4
Springhill, Tenn., a500 ... 41 H 3
Springhill, W. Va., a150 ... 35 C 4
Springhill, Wyo. ... 50 O 7
Springhill Academy, Tenn. ... 41 D 2
Springhill Sta., N. Mex. .... 55 M 2
Springhope, N. C., 248 ... 36 N 3
Springhope, Pa., a150 ... 16 E 6
Spring I., S. C. ... 37 G 7
Spring L., S. Dak. ... 27 E 1
Springlake, Fla. ... 39 M 3
Spring Lake, Mich., 1,168 ... 23 J 11
Springlake, N. Y., a100 ... 13 J 5
Springlake, S. Dak. ... 27 G 2
Springlake, Wis. ... 24 H 6
Springlake Beach, N. J., a475.. 14 H 5
Springland, N. Y., a1,000 .... 11 R 14
Springle, N. C. ... 36 Q 5
Springlick, Ky., a200 ... 40 C 6
Springman, Va. ... 34 J 3
Spring Mills, N. Y., a275 .... 13 G 7
Springmills, O. ... 17 E 3
Spring Mills, Pa., a250 ... 16 G 5
Spring Mountain, O., a150 .... 17 F 4
Spring Mountain Range, Nev... 54 G 6
Spring Mt., Ark. ... 44 F 4
Springpark, Fla. ... 39 M 4
Spring Park, Minn. ... 25 D 5
Springplace (c.h.), Ga., 194.... 38 B 2
Springport, Ind., a150 .... 19 F 4
Springport, Mich., 407 ... 23 M 13
Springport, N. Y. ... 13 J 6
Spring R., Ark. ... 44 K 2
Spring R., S. Fork of, Ark. ... 44 J 2
Spring R., Ind. Ty. ... 48 N 1
Spring R., Mo. ... 31 D 10
Spring Ranch, Neb., a100 ... 29 F 3
Spring Ridge, La. ... 45 B 2
Springrun, Pa., a200 ... 16 G 6
Springs, N. Mex. ... 55 L 2
Springs, N. Y. ... 11 S 9
Springs, Okla., a100 ... 48 F 1
Springs, S. Dak. ... 27 E 1
Spring Sta., Ky. ... 40 G 4
Springtown, Ark., a150 ... 44 D 2
Springtown, N. J., a300 ... 14 D 3
Springtown, N. Y. ... 11 O 8
Springtown, Pa., a400 ... 15 M 5
Springtown, Tex., 657 ... 46 K 5
Springvale, Ga., a250 ... 38 B 8
Springvale, Kan. ... 32 D 4
Springvale, Me. (vil.), 1,514.... 6 B 9
Springvale, Mich. ... 23 M 7
Springvale, Minn. ... 25 D 4
Springvale, Okla. ... 48 H 3
Springvalley, Ala., a100 ... 42 B 1
Spring Valley, Ark. ... 44 D 2
Springvalley, Ill., '90, 3,837, '97, a5,500 ... 20 G 3
Spring Valley, Kan. ... 32 E 3
Spring Valley, Minn., s.c.'95, 1,862 ... 25 E 6
Spring Valley Mo. ... 31 F 8
Spring Valley, Nev. ... 54 H 4
Spring Valley, N. Y., 1,028 .... 11 O 9
Spring Valley, N. Y. (on local map) ... 11 N 13
Spring Valley, O., 538 ... 18 B 5
Springvalley, S. Dak. ... 27 G 3
Spring Valley, Va. ... 34 A 7
Spring Valley, Wis., a500 .... 24 B 5
Springview (c.h.), Neb., a300... 29 E 1
Springville, Ala., a675 ... 42 D 3
Springville, Cal. ... 57 F 8
Springville, Ill. ... 21 G 11
Springville, Ind., a300 ... 19 C 7
Springville, Ia., s.c.'95, 562 ... 28 L 3
Springville, Ky., 377 ... 40 K 3
Springville, (c.h.), La. ... 45 H 6
Springville, Mich., a125 ... 23 N 13
Springville, N. Y., 1,883 ... 13 E 6
Springville, O., a100 ... 17 F 3
Springville, Pa., a250 ... 15 L 3
Springville, Tenn., a125 ... 41 E 2
Springville, Utah, s.c.'95, 3,168 54 L 2
Springville, Va. ... 34 A 6
Springville, Wis., a165 ... 24 E 7
Spring Warrior, Fla. ... 39 J 2
Springwater, N. Y., a575 ... 13 G 6
Springwater, Oreg. ... 52 C 1
Springwood, Va., a125 ... 34 D 5
Sprinkle, Tex., a125 ... 46 K 7
Sprott, Ala. ... 42 C 5
Sprout Cr., N. J. ... 14 B 1
Spruce, Mo. ... 31 D 8
Spruce, Nev. ... 54 H 2
Spruce, W. Va. ... 35 F 3
Spruce, Wis., a250 ... 24 K 5
Sprucehurg, Ky. ... 40 H 7
Spruce Cr., N. Y. ... 12 N 5
Spruce Cr., Pa. ... 16 F 5
Sprucecreek, Pa. ... 16 F 5
Sprucehead, Me., a400 ... 6 E 7
Spruce Hill, Minn. ... 25 B 3
Spruce I., Alaska ... 58 N 7
Spruce Mt., N. Y. ... 12 Q 4
Sprucepine, Ala. ... 42 B 2
Sprucepine, N. C. ... 36 E 3
Sprucetop, N. Y., a200 ... 12 O 7
Spruce Top, N. Y. ... 11 S 8
Spur, Neb. ... 29 H 2
Spurgeon, Ind., a150 ... 19 B 8
Spurgeon, Mo. ... 31 D 11
Spurger, Tex. ... 46 N 7
Spurgin, Tenn. ... 41 R 2
Spurlington, Ky., a100 ... 40 F 6
Spurlockville, W. Va. ... 35 B 4
Spur Mountain, Mich., a250 ... 22 E 4
Spurrier, N. C., a100 ... 36 H 4
Spurrier, Tenn. ... 41 L 2
Spuyten Duyvil, N. Y. ... 11 Q 12
Spy Pond, Mass. ... 8 B 6
Squally Hook, Oreg. ... 52 E 1
Squam Light, Mass. ... 9 F 2
Squan L., N. H. ... 7 H 7
Squannacook R., Mass. ... 9 B 2
Squapan, Me. ... 6 G 2
Square Butte, Mont. ... 49 F 2
Square Butte Cr., N. Dak. ... 26 C 2
Squaw, Tex. ... 46 J 4
Squaw Cr., Cal. ... 56 C 2
Squaw Cr., Mont. ... 49 J 2
Squaw Cr., Oreg. ... 52 D 2
Squaw Cr., S. Dak. ... 27 A 3
Squaw Cr., S. Dak. ... 27 B 2
Squaw L., Mich. ... 22 K 6
Squawpan L., Me. ... 6 G 2
Squaw Peak, Ariz. ... 55 A 3
Squaw Peak, Ariz. ... 55 D 4
Squaw Pt., Mich. ... 22 H 6
Squawvalley, Cal. ... 57 F 6
Squibnocket, Mass. (village), s.c.'95, 116 ... 9 B 6
Squibnocket Pond, Mass. ... 9 B 6
Squier, Minn. ... 25 A 3
Squin Bay, Wash. ... 51 B 1
Squire Jim, W. Va., a100 ... 35 C 6
Squires, Mo. ... 31 G 11
Squirrel L., Wis. ... 24 F 3
Staudt, Wis. ... 24 F 5
Staatsburg, N. Y., a500 ... 12 P 8
Stacey, Mont., a100 ... 49 L 4
Staceyville, Me. ... 6 F 4
Stacy, Ky. ... 40 K 6
Stacy, Minn. ... 25 D 4

Stacy, Tenn. . . . 41 Q 2
Stacyville, Ia., a300 . . . . 28 H 1
Stafford, Ala., a475 . . . . 42 A 4
Stafford, Ark. . . . 44 F 4
Stafford, Conn. (place), a500; (town), 4,535 . . . . 10 F 2
Stafford, Kan., s.c.'95, 702 . . . . 32 D 4
Stafford (Co.), Kan., s.c.'95, 8,339 . . . . 32 D 3
Stafford, La. . . . 45 F 3
Stafford, Miss. . . . 43 C 3
Stafford, Neb. . . . 29 F 1
Stafford, N. Y., a225 . . . . 13 F 6
Stafford, O., a375 . . . . 18 H 5
Stafford, S. C. . . . 37 F 6
Stafford, Tex. . . . 46 M 8
Stafford (Co.), Va., 7,362 . . . . 34 H 4
Stafford, (c.h.), Va., a100 . . . . 34 J 4
Staffordshire, Ind. . . . 19 B 6
Stafford Springs, Conn., (borough), 2,353 . . . . 10 F 2
Stafford Sta., Conn. . . . 10 F 2
Stafford Store, Va. . . . 34 J 3
Staffordsville, Ky., a100 . . . . 40 L 5
Staffordville, Conn., a500 . . . . 10 G 2
Staffordville, N. J. . . . 14 G 7
Stage Harb., Mass. . . . 8 O 6
Stager, Mich. . . . 22 E 5
Stahl, Mo., a150 . . . . 30 G 4
Stahlstown, Pa., a175 . . . . 16 D 6
Staked Plains, N. Mex . . . . 55 M 5
Staley, Ill. . . . 20 J 5
Staley, N. C., a200 . . . . 36 K 3
Staley, Wash. . . . 51 H 3
Stalwart, Mich., a150 . . . . 23 N 5
Stambaugh, Mich., 575 . . . . 22 D 5
Stamford, Col. . . . 53 J 8
Stamford, Conn. (town), 15,700 . . . . 10 A 5
Stamford, Neb., a125 . . . . 29 E 3
Stamford, N. Y., 819 . . . . 12 N 7
Stamford, Vt. (town), 645 . . . . 7 B 11
Stampede, Wash. . . . 51 D 2
Stampede or Yakima Pass, Wash. . . . 51 D 2
Stampede Tunnel, Wash. . . . 51 D 2
Stamper, Miss. . . . 43 F 5
Stampers Creek, Ind. . . . 19 D 7
Stamping Ground, Ky., 311 . . . . 40 G 4
Stampley, Miss. . . . 43 B 7
Stamps, Ark. . . . 44 E 8
Stanards, N. Y. . . . 13 G 7
Stanardsville (c.h.), Va., 330 . . . . 34 G 4
Stanberry, Mo., 2,035 . . . . 30 C 4
Stanchfield, Minn., a200 . . . . 25 D 4
Standard, Okla. . . . 48 G 2
Standard, Pa. . . . 16 C 6
Standart, Tex. . . . 47 G 8
Standing Rock Ind. Res., N. Dak. . . . 26 C 3
Standing Rock Ind. Res., S. Dak. . . . 27 C 1
Standing Stone, Pa., a250 . . . . 15 K 3
Standish, Me. (town), 1,841 . . . . 6 B 8
Standish (c.h.), Mich., 611 . . . . 23 N 10
Standish, Mo. . . . 30 F 6
Standish, N. Y., a200 . . . . 12 P 2
Standley, Ind. Ty. . . . 48 L 5
Standrod, Idaho . . . . 50 F 7
Standy, N. Dak. . . . 26 G 3
Stanford, Ill., 389 . . . . 20 G 5
Stanford, Ind., a100 . . . . 19 C 6
Stanford (c.h.), Ky., 1,385 . . . . 40 G 5
Stanford, Minn. . . . 25 D 4
Stanford, Mo. . . . 31 H 10
Stanford, Mont., a100 . . . . 49 F 2
Stanford, Oreg. . . . 52 A 2
Stanford, Wis. . . . 24 J 7
Stanfordville, N. Y., a450 . . . . 12 P 8
Stanhope, Ia., a275 . . . . 28 F 3
Stanhope, N. J., a650 . . . . 14 E 2
Stanhope Sta., N. J. . . . 14 F 2
Stanislaus (Co.), Cal., 10,040 . . . . 57 D 5
Stanislaus R., Cal. . . . 56 E 5
Stanley, Cal. . . . 57 E 6
Stanley, Ga. . . . 38 H 6
Stanley, Ia. . . . 28 K 2
Stanley, Kan., a125 . . . . 32 H 3
Stanley, Ky. . . . 40 B 5
Stanley, Neb. . . . 29 E 3
Stanley, N. Y., a450 . . . . 13 H 6
Stanley, N. C., a200 . . . . 36 G 4
Stanley, N. Dak. . . . 26 B 1
Stanley, O., a125 . . . . 17 B 2
Stanley (Co.), S. Dak., s.c.'95, 511 . . . . 27 D 2
Stanley, Va. . . . 34 C 7
Stanley, W. Va. . . . 35 E 2
Stanley, Wis., a350 . . . . 24 E 5
Stanley R., Mont. . . . 49 C 2
Stanley Sta., Minn. . . . 25 A 5
Stanleyton, Va., a400 . . . . 34 G 3
Stanly (Co.), N. C., 12,136 . . . . 36 J 4
Stannard, Vt. (town), 230 . . . . 7 F 4
Stannards Rock, Mich. . . . 22 G 3
Stansbury I., Utah . . . . 51 K 2
Stanton, Ala., a175 . . . . 42 D 5
Stanton, Ariz. . . . 55 C 4
Stanton, Del., 229 . . . . 33 M 1
Stanton, Fla., a150 . . . . 39 N 5
Stanton, Idaho . . . . 50 E 6
Stanton, Ia., s.c.'95, 518 . . . . 28 C 6
Stanton, Kan. . . . 32 H 3
Stanton (Co.), Kan., s.c.'95, 613 . . . . 32 A 4
Stanton (c.h.), Ky., a325 . . . . 40 J 5
Stanton (c.h.), Mich., 1,352 . . . . 23 L 11
Stanton, Minn. . . . 25 E 5
Stanton, Miss. . . . 43 B 7
Stanton, Mo. . . . 31 K 8
Stanton (Co.), Neb., 4,619 . . . . 29 G 2
Stanton (c.h.), Neb., 857 . . . . 29 G 2
Stanton, N. J., a125 . . . . 14 E 3
Stanton (c.h.), N. Dak. . . . 26 C 2
Stanton, Oreg. . . . 52 G 1
Stanton, Pa. . . . 16 D 4
Stanton (c.h.), Tex., a300 . . . . 47 F 5
Stanton, Wis. . . . 24 H 4
Stanton Depot, Tenn., 250 . . . . 41 B 4
Stanton Jc., Mich. . . . 23 L 11
Stantonsburg, N. C. . . . 36 O 3
Stantons Mill, Pa., a200 . . . . 16 D 6
Stanton Sta., N. J. . . . 14 E 3
Stantontown, O., a100 . . . . 17 E 4
Stantonville, Tenn. . . . 41 E 4
Stanwich, Conn., a500 . . . . 10 A 5
Stanwick, N. J., a400 . . . . 14 E 6
Stanwood, Ia., s.c.'95, 420 . . . . 28 L 4
Stanwood, Mich., a300 . . . . 23 K 10
Stanwood, Wash., a600 . . . . 51 C 1
Staplehurst, Neb., a400 . . . . 29 G 3
Staples, Kan. . . . 32 C 4
Staples, Minn., s.c.'95, 1,313 . . . . 25 C 3
Staples, Tex., a150 . . . . 46 K 8
Stapleton, Col. . . . 53 A 7
Stapleton, Ga. . . . 38 F 5
Stapleton, N. Y., a4,000 . . . . 11 P 15
Stapleton Mills, Va. . . . 34 E 6
Stapleton Sta., Ga. . . . 38 G 5
Star, Ind. Ty. . . . 48 N 4
Star, Kan. . . . 32 F 4
Star, Neb. . . . 29 F 1
Star, N. Y. . . . 12 O 2
Star, N. C., a100 . . . . 36 K 4
Star, Oreg. . . . 52 C 3
Star, Tex. . . . 46 J 6
Star, W. Va., a100 . . . . 35 F 3
Star, Wis., a130 . . . . 24 E 7
Starbuck, Minn., s.c.'95, 297 . . . . 25 B 4
Starbuck, Wash., a200 . . . . 51 G 3
Starcher, S. Dak. . . . 27 F 3
Star City (c.h.), Ark., 204 . . . . 44 J 7
Star City, Ind., a250 . . . . 19 C 3
Star City, Mich. . . . 23 M 9
Starfarm, S. C. . . . 37 E 2
Starhill, Ala. . . . 42 F 7
Starikvihpak, Alaska . . . . 58 J 6
Stark, Ill., a100 . . . . 20 F 4
Stark (Co.), Ill., 9,982 . . . . 20 F 3
Stark, Kan., a135 . . . . 32 G 4
Stark, Ky. . . . 40 K 4
Stark, Me. (town), 766 . . . . 6 D 6
Stark, Minn. . . . 25 D 4
Stark, Mo. . . . 30 K 6
Stark, Neb. . . . 29 G 2
Stark, N. H. (town), 703 . . . . 7 J 4
Stark, N. Y. . . . 12 N 3
Stark (Co.), N. Dak., 2,304 . . . . 26 B 3
Stark (Co.), O., 84,170 . . . . 17 H 3
Starke (c.h.), Fla., s.c.'95, 721 . . . . 39 M 3
Starke (Co.), Ind., 7,339 . . . . 19 C 2
Starkey, N. Y., a300 . . . . 13 J 6
Starkey, Oreg. . . . 52 G 1
Starkey, Tex. . . . 47 F 4
Starkey Sta., Va. . . . 34 D 6
Star King, Mt., N. H. . . . 7 J 5
Starksboro, Vt. (town), 1,070 . . . . 7 B 6
Starkville, Col., 928 . . . . 53 K 8
Starkville (c.h.), Miss., 1,725 . . . . 43 G 4
Starkville, N. Y., a475 . . . . 12 N 6
Starkweather, N. Dak. . . . 26 F 1
Star L., Wis. . . . 24 H 2
Starlake, Wash., a100 . . . . 51 C 2
Starlake, Wis. . . . 24 G 2
Starlight, La. . . . 45 D 3
Starlight, Mo. . . . 30 F 4
Starlight, N. C. . . . 36 N 4
Star Lime Works, Ky., a100 . . . . 40 D 3
Starns, La. . . . 45 H 5
Star of the West, Ark. . . . 44 E 6
Star Prairie, Wis., a325 . . . . 24 A 4
Starr, O., a100 . . . . 18 F 6
Starr, S. C. . . . 37 C 3
Starr (Co.), Tex., 10,749 . . . . 46 J 11
Starr King Peak, Cal. . . . 57 L 6
Star Rock Mt., N. Y. . . . 11 S 8
Starrsville, Ga., 225 . . . . 38 D 4
Starrucca, Pa., 431 . . . . 15 M 3
Starrville, Mich. . . . 23 Q 12
Starrville, Tex., a150 . . . . 46 M 5
Star Tannery, Va. . . . 34 G 2
Startle, O., a325 . . . . 17 J 4
Starville, Ind. Ty. . . . 48 M 4
Starvout, Oreg. . . . 52 B 4
Staser, Ind. . . . 19 A 8
State Asylum, Md. . . . 33 E 6
Statebridge, N. Y., a275 . . . . 12 L 5
State Center, Ia., s.c.'95, 952 . . . . 28 G 3
State College, Pa., a800 . . . . 16 G 5
State Farm, Mass. . . . 9 E 5
State Hospital, Wis. . . . 24 K 6
State Line, Col. . . . 53 O 6
State Line, Conn. . . . 10 F 1
State Line, Ga. . . . 38 A 5
State Line, Ill. . . . 20 K 5
Stateline, Ind., 291 . . . . 19 A 4
Stateline, Ky. . . . 40 B 3
State Line, Mass. . . . 8 A 3
State Line, Mass. . . . 8 F 2
State Line, Mich. . . . 22 C 5
Stateline, Miss., a450 . . . . 43 G 8
Stateline, N. H. . . . 7 F 12
Stateline, N. Y. . . . 12 Q 8
State Line, N. Y. . . . 13 C 7
State Line, Pa., a300 . . . . 16 G 7
Stateline, S. C. . . . 37 E 1
Stateline, Tex. . . . 47 D 6
Stateline, Wis. . . . 24 H 2
Statelline Mills, Pa., a500 . . . . 16 E 3
Stately, Tenn. . . . 41 P 2
Staten, W. Va. . . . 35 D 3
Staten I., N. J. . . . 14 H 3
Staten I., N. Y. . . . 11 O 10
Staten I., N. Y. (local map) . . . . 11 O 15
Staten Island Sound, N. J. . . . 14 G 3
Staten Island Sound, N. Y. . . . 11 O 15
Statenville (c.h.), Ga., a350 . . . . 38 E 10
Statenville Sta., Ga. . . . 38 F 10
State Road, Del., a100 . . . . 33 N 2
Stateroad, N. C. . . . 36 H 2
State Road Sta., Mich. . . . 23 N 10
Statesboro (c.h.), Ga., 425 . . . . 38 H 7
Statesburg, S. C., 125 . . . . 37 H 4
State Soldier's Home, O., a200 . . . . 17 E 2
Statesville, Ala. . . . 42 D 6
Statesville (c.h.), N. C., 2,318 . . . . 36 H 3
Statesville, Tenn. . . . 41 J 2
Statham, Ga. . . . 38 D 4
Station, La. . . . 45 B 2
Station, Ga. . . . 38 F 6
Station, Oreg. . . . 52 H 1
Station, R. I. . . . 10 K 3
Station, S. C. . . . 37 K 5
Station Camp, Tenn. . . . 41 H 2
Statler Run, W. Va. . . . 35 F 1
Stattler, Ark. . . . 44 D 3
Stauffer, Pa., a1,000 . . . . 16 D 6
Staunton, Ga. . . . 38 E 9
Staunton, Ill., 2,209 . . . . 21 F 7
Staunton, Ind., 549 . . . . 19 B 6
Staunton, O., a225 . . . . 18 D 6
Staunton (c.h.), Va., '90, 6,975; '97, a10,000 . . . . 34 E 4
Staunton R., Va. . . . 34 E 6
Stavanger, Minn. . . . 25 B 5
Stave I., Me. . . . 6 J 7
Stave Island Harb., Me. . . . 6 J 8
Stay, La. . . . 45 D 4
Stayton, Oreg., 381 . . . . 52 C 2
Steadham, Ala. . . . 42 C 8
Steamboat, Nev. . . . 54 C 3
Steamboat, Oreg. . . . 52 B 4
Steamboat Rock, Ia., s.c.'95, 459 . . . . 28 G 3
Steamboat Rock, Wash. . . . 51 F 2
Steamboat Springs, Col., a300 . . . . 53 E 2
Steamburg, N. Y., a300 . . . . 13 E 7
Steamburg, Pa., a200 . . . . 16 B 3
Steammill, Ga., a225 . . . . 38 B 10
Steam Corner, Ind. . . . 19 B 4
Stearns, L., Fla. . . . 39 N 8
Stearns, Mich. . . . 23 M 10
Stearns (Co.), Minn., s.c.'95, 39,925 . . . . 25 C 4
Stearns, Mont. . . . 49 D 2
Stearns, Okla. . . . 48 F 2
Stearns, S. Dak. . . . 27 D 3
Stearns, Wis. . . . 24 G 9
Stedman, Ga. . . . 38 A 4
Stedman, N. C. . . . 36 M 4
Steel, Miss. . . . 43 F 6
Steel, Mont. . . . 49 E 2
Steelburg, Neb., a400 . . . . 29 G 3
Steele, Ky. . . . 40 K 5
Steele (Co.), Minn., s.c.'95, 15,798 . . . . 25 D 5
Steele, Mont. . . . 49 F 2
Steele, N. Y. . . . 13 J 6
Steele (Co.), N. Dak., 3,777 . . . . 26 G 2
Steele (c.h.), N. Dak., 133 . . . . 26 E 3
Steele City Sta., Neb. . . . 29 G 3
Steeles Store, Tex., a300 . . . . 46 L 7
Steeles Tavern, Va., a175 . . . . 34 E 5
Steeleswamp, Cal. . . . 56 E 1
Steeleville, Ill., 401 . . . . 21 F 9
Steel Fork, Col. . . . 53 L 5
Steel Harbor I., Me. . . . 6 J 7
Steelmanville, N. J. . . . 14 F 8
Steel Mt., Idaho . . . . 50 D 6
Steels Depot, Ala., a100 . . . . 42 E 3
Steelton, Pa., '90, 9,250; '97, a10,900 . . . . 15 J 6
Steelville (c.h.), Mo., 591 . . . . 31 K 9
Steen, Minn. . . . 25 A 6
Steencreek, Miss., a125 . . . . 43 D 6
Steens Cr., Miss. . . . 43 D 6
Steens Sta., Miss. . . . 43 H 3
Steenston, Miss. . . . 43 H 3
Steepbrook, Mass. (part of Fall River) . . . . 9 D 6
Steep Falls, Me. . . . 6 B 8
Steeplerock, N. Mex., a200 . . . . 55 G 6
Steffenville, Mo., a380 . . . . 30 J 5
Stegall, Tenn. . . . 41 E 3
Stege, Cal. . . . 56 J 2
Stehekin, Wash. . . . 51 E 1
Stehekin or Pierce R., Wash. . . . 51 E 1
Steilacoom, Wash., 270 . . . . 51 C 2
Steinauer, Neb., a200 . . . . 29 H 3
Steiner, Miss. . . . 43 C 3
Steinhatchee, Fla. . . . 39 K 3
Steinhatchee R., Fla. . . . 39 K 3
Steinman, Oreg. . . . 52 C 4
Steinmetz, Mo. . . . 30 G 6
Steinsburg, Pa., a400 . . . . 15 M 6
Steins Mtn., Oreg. . . . 52 G 4
Steins Pass, N. Mex., a100 . . . . 55 G 6
Steinsville, Pa., a150 . . . . 15 L 5
Steinthal, Wis. . . . 24 L 7
Stella, Cal. . . . 56 C 2
Stella, Mo. . . . 31 D 11
Stella, Neb., 399 . . . . 29 J 3
Stella, N. C., a100 . . . . 36 P 5
Stella, O. . . . 18 E 6
Stella, Okla. . . . 48 H 4
Stella, Tex. . . . 46 M 8
Stella, Va. . . . 34 C 7
Stella, Wis. . . . 24 H 3
Stellar, Tex. . . . 46 K 8
Stellarville, Ga., 100 . . . . 38 G 5
Stelton, N. J. . . . 14 G 3
Stem, N. C., a125 . . . . 36 M 2
Stembersville, Pa., a175 . . . . 15 L 5
Stemly, Ala. . . . 42 E 3
Stemple, Mont. . . . 49 D 3
Stendal, Ind., a250 . . . . 19 B 8
Stennett, Ia., s.c.'95, 38 . . . . 28 C 5
Step, Ala. . . . 42 C 1
Stephan, S. Dak., a125 . . . . 27 E 2
Stephen, Minn., s.c.'95, 359 . . . . 25 A 1
Stephens, Ark., 379 . . . . 44 F 8
Stephens, Ga., a175 . . . . 38 E 4
Stephens, Ky., a100 . . . . 40 L 4
Stephens, Mo. . . . 30 H 7
Stephens (Co.), Tex., 4,926 . . . . 46 J 5
Stephensburg, Ky., a100 . . . . 40 D 5
Stephensburg, N. J., a200 . . . . 14 E 2
Stephens City, Va., 443 . . . . 34 G 2
Stephens Mills, N. Y., a150 . . . . 13 G 7
Stephenson (Co.), Ill., 31,338 . . . . 20 F 1
Stephenson, Mich., 456 . . . . 22 F 7
Stephenson, L., Neb. . . . 29 C 1
Stephenson, Va. . . . 34 G 2
Stephensons Pt., N. C. . . . 36 R 2
Stephens Passage, Alaska . . . . 58 X 3
Stephensport, Ky., 262 . . . . 40 C 5
Stephens Pottery, Ga., a250 . . . . 38 E 6
Stephens Store, Mo. . . . 30 H 7
Stephenston, Ind. . . . 19 B 8
Stephensville, Fla. . . . 39 K 3
Stephensville, Ga., a150 . . . . 38 E 6
Stephentown, N. Y., a250 . . . . 12 Q 6
Stephentown Center, N. Y., a275 . . . . 12 Q 6
Stephenville (c.h.), Tex., 909 . . . . 46 J 5
Stepney, Conn., a100 . . . . 10 B 4
Stepney, Md., a500 . . . . 33 L 2
Stepney Depot, Conn., a350 . . . . 10 C 4
Stepovak Bay, Alaska . . . . 58 K 9
Stepovakho Bay, Alaska (see Stepovak Bay) . . . . 58 K 9
Stepsville, Tenn. . . . 41 K 3
Stepstone, Ky., a100 . . . . 40 J 4
Steptoe, Nev. . . . 54 H 3
Steptoe, Wash. . . . 51 H 3
Steptoe Butte, Wash. . . . 51 H 2
Sterling, Ark. . . . 44 K 8
Sterling (c.h.), Col., 540 . . . . 53 M 1
Sterling, Conn., a800 . . . . 10 H 3
Sterling, Ga. . . . 38 H 9
Sterling, Ill., 5,824 . . . . 20 F 2
Sterling, Ia., a300 . . . . 28 N 3
Sterling, Kan., s.c.'95, 1,815 . . . . 32 D 3
Sterling, Mass. (town), s.c.'95, 1,218; (village), s.c.'95, 972 . . . . 8 G 3
Sterling, Mich., a200 . . . . 23 N 9
Sterling, Miss. . . . 43 G 6
Sterling, Mo. . . . 31 H 10
Sterling, Mont. . . . 49 A 1
Sterling, Neb., a1,000 . . . . 29 H 3
Sterling, N. Y., a500 . . . . 13 J 5
Sterling, N. C. . . . 36 L 6
Sterling, N. Dak. . . . 26 D 3
Sterling, O., a450 . . . . 17 G 3
Sterling, Pa., a150 . . . . 15 M 4
Sterling (Co.), S. Dak., s.c.'95, 149 . . . . 27 C 2
Sterling, Tex. . . . 47 F 6
Sterling (Co.), Tex. . . . 47 F 6
Sterling, Utah, a225 . . . . 54 L 3
Sterling, Va., a225 . . . . 34 J 2
Sterlingbush, N. Y., a100 . . . . 12 M 3
Sterling Center, Minn. . . . 25 C 6
Sterling City (c.h.), Tex. . . . 47 F 6
Sterling, Hill, Conn. . . . 10 H 3
Sterling Jc., Mass. . . . 8 H 3
Sterling Run, Pa., a350 . . . . 16 F 4
Sterling Sta., N. Y. . . . 13 J 5
Sterling Valley, N. Y., a300 . . . . 13 J 5
Sterlingville, N. Y., a100 . . . . 12 L 3
Sterne, Tex. . . . 46 N 6
Sterrett, Ala., a100 . . . . 42 E 4
Sterrettania, Pa., a325 . . . . 16 B 2
Sterretts Gap, Pa., a150 . . . . 15 H 6
Stet, Mo. . . . 30 E 6
Stetson, Me. (town), 618 . . . . 6 E 6
Stetson, Mich., a175 . . . . 23 J 10
Stetsonville, Wis. . . . 24 F 4
Stettin, Wis., a350 . . . . 24 G 5
Steuben (Co.), Ind., 14,478 . . . . 19 F 1
Steuben, Me. (town), 982 . . . . 6 H 6
Steuben, N. Y., a100 . . . . 12 M 5
Steuben (Co.), N. Y., 81,473 . . . . 13 H 7
Steuben, O., a375 . . . . 17 E 2
Steuben, Wis. . . . 24 E 8
Steuben Valley, N. Y. . . . 12 M 5
Steubenville, Ky. . . . 40 G 7
Steubenville (c.h.), O., '90, 13,394; '97, a14,500 . . . . 17 J 4
Stevens, Cal. . . . 57 F 7
Stevens, Ill. . . . 20 G 1
Stevens, Ind. Ty. . . . 48 L 1
Stevens (Co.), Kan., s.c.'95, 684 . . . . 32 A 4
Stevens (Co.), Minn., s.c. '95, 6,543 . . . . 25 A 4
Stevens, N. J. . . . 14 E 5
Stevens, Pa., a250 . . . . 15 K 6
Stevens, Tenn. . . . 41 M 2
Stevens (Co.), Wash., 4,341 . . . . 51 G 1
Stevens, W. Va. . . . 35 C 3
Stevensburg, Va., a200 . . . . 34 H 4
Stevens L., Wash. . . . 51 C 1
Stevens Mills, Vt., a200 . . . . 7 D 3
Stevenson, Ala., 586 . . . . 42 F 1
Stevenson, Conn., a100 . . . . 10 C 4
Stevenson, Ky. . . . 40 K 5
Stevenson, Md. . . . 33 J 2
Stevenson, Neb. . . . 29 E 3
Stevenson, N. Dak. . . . 26 C 3
Stevenson, N. Dak. . . . 26 H 3
Stevenson, Wash. . . . 51 D 4
Stevenson, Mt., Wyo. . . . 50 P 3
Stevens Point, Pa., a300 . . . . 15 M 3
Stevens Point (c.h.), Wis., s.c. '95, 8,995 . . . . 24 G 6
Stevensville, Mich., a300 . . . . 23 H 13
Stevensville (c.h.), Mont., a475 . . . . 49 B 3

Stevensville, N. Y., a200 ..... 11 N 8
Stevensville, Pa., a500 ..... 15 K 3
Stevensville, Va., a100 ..... 34 K 5
Steward, Ill., a300 ..... 20 H 2
Stewardson, Ill., 617 ..... 21 H 7
Stewart, Col. ..... 53 O 6
Stewart (Co.), Ga., 15,682 .... 38 B 7
Stewart, Minn., s.c.'95, 237.... 25 C 5
Stewart, Miss., a225 ..... 43 E 4
Stewart, Mo. ..... 31 N 12
Stewart, N. C. ..... 36 L 5
Stewart, O., a275 ..... 18 G 6
Stewart, Tenn., 162 ..... 41 F 2
Stewart (Co.), Tenn., 12,193... 41 F 2
Stewart, Wis., a100 ..... 24 G 9
Stewart Cr., Col. ..... 53 B 3
Stewart Jc., O. ..... 18 G 6
Stewartsdale, N. Dak. ..... 26 D 3
Stewarts Mill, Ga. ..... 38 C 7
Stewarts Peak, Col. ..... 53 E 6
Stewarts Point, Cal., a100 .... 56 B 4
Stewarts Sta., Ala., 255 ..... 42 B 5
Stewarts Sta., Pa. ..... 16 C 6
Stewartstown, N. H. (town), 1,002 ..... 7 J 3
Stewartstown, Pa., 441 ..... 15 K 7
Stewartstown, W. Va. ..... 35 G 1
Stewartsville, Ind., a250 ..... 19 A 8
Stewartsville, Ky., a175 ..... 40 G 3
Stewartsville, Mo., 557..... 30 D 5
Stewartsville, N. J., a500 ..... 14 D 3
Stewartsville, Va., a100 ..... 34 D 6
Stewartville, Cal. ..... 56 D 5
Stewartville, Minn., s.c.'95, 430 25 E 6
Stick, Tenn. ..... 41 K 4
Stickleryille, Mo. ..... 30 F 4
Stickney, Pa. ..... 16 E 3
Stigler, Ind. Ty., a175 ..... 48 M 4
Stikine R., Alaska.. ..... 58 Y 8
Stiles, Ia., a100 ..... 28 J 6
Stiles, Ky., a100 ..... 40 C 2
Stiles, Tex. ..... 47 F 6
Stiles, Wis., a475 ..... 24 K 5
Stilesboro, Ga., a250 ..... 38 B 3
Stiles Jc., Wis. ..... 24 L 5
Stiles Sta., N. Dak. ..... 26 G 3
Stilesville, Ind., a450 ..... 19 C 5
Stillaguamish, Wash. ..... 51 C 1
Stillaguamish R., Wash. ..... 51 D 1
Stillings, Mo. ..... 30 C 6
Stillman, W. Va. ..... 35 F 3
Stillman Valley, Ill., a110..... 20 G 1
Stillmore, Ga., a650 ..... 38 G 7
Stillpond, Md., 268 ..... 33 L 3
Still R., Conn. ..... 10 C 2
Stillriver, Mass. (vil.), s.c.'95, 136 ..... 9 B 3
Stillriver Sta., Mass. ..... 9 B 3
Stillwater, Ark. ..... 44 E 5
Stillwater, Cal. ..... 56 C 2
Stillwater, Ia. ..... 28 H 1
Stillwater, Ky., a125 ..... 40 K 5
Stillwater, Me. ..... 6 F 6
Stillwater (c.h.), Minn., s.c.'95, 12,004 ..... 25 E 4
Stillwater (c.h.), Nev. ..... 54 D 3
Stillwater, N. J., a200 ..... 14 E 1
Stillwater, N. Y., 747 ..... 12 P 6
Stillwater, O., a100 ..... 17 H 4
Stillwater (c.h.), Okla., 480 .. 48 H 2
Stillwater, Pa., a150 ..... 15 K 4
Stillwater, R. I., a350 ..... 10 J 2
Stillwater Cr., Col. ..... 53 G 2
Stillwater Cr., N. Y. ..... 13 D 7
Stillwater Cr., Okla. ..... 48 H 2
Stillwater Jc., O. ..... 18 B 5
Stillwater R., Mont. ..... 49 G 4
Stillwater R., O. ..... 17 A 4
Stillwater Sta., N. J. ..... 14 E 1
Stillwell, Ga. ..... 38 J 7
Stillwell, Ill., a150 ..... 20 C 5
Stillwell, Ind., a100 ..... 19 C 1
Stillwood, S. C., a225 ..... 37 F 6
Stilson, Ia., a100 ..... 28 F 1
Stilwell, Ind. Ty. ..... 48 N 3
Stilwell, Kan., a150 ..... 32 H 3
Stilwell, N. Dak. ..... 26 F 1
Stilwell, O. ..... 17 F 4
Stimson, Mich. ..... 23 K 10
Stimsons, Ia. ..... 28 D 3
Stine, Ky. ..... 40 E 4
Stinesville, Ind., a400 ..... 19 C 6
Stingray, Pt., Va. ..... 34 L 5
Stinking Cr., Ia. ..... 28 K 6
Stinking Water, Wyo. ..... 50 R 3
Stinking Water Cr., Mont. ..... 49 D 4
Stinking Water Cr., Neb. ..... 29 C 3
Stinnet, Wis. ..... 24 C 2
Stinson, Ga. ..... 38 B 6
Stinson, W. Va. .. .. 35 D 3
Stippville, Kan. ..... 32 H 4
Stips Hill, Ind., a200 ..... 19 F 6
Stirling, N. J., a250 ..... 14 F 3
Stirling, S. C. ..... 37 D 2
Stirling L., N. Y. ..... 14 H 1
Stirlingville, Mich. ..... 23 N 5
Stirrup Grove, Ill ..... 21 E 6
Stissing, N. Y., a125 ..... 12 P 8
Stites, O. ..... 18 D 9
Stithton, Ky. ..... 40 E 5
Stitt, Kan. ..... 32 E 2
Stittsville, Mich ..... 23 L 9
Stittville, N. Y., a200..... 12 M 5
Stitzer, Wis. ..... 24 E 9
Stock, S. Dak. ..... 27 F 2
Stockbridge, Ga., 287 ..... 38 C 4
Stockbridge, Mass. (town), s.c. '95, 2,577; (vil.), s.c.'95, 1,197 8 A 3
Stockbridge, Mich., 407 ..... 23 N 13
Stockbridge, Mo. ..... 30 C 5
Stockbridge, Vt. (towu), 894... 7 C 7
Stockbridge, Wis., a580 ..... 24 K 6
Stockbridge Ind. Res., Wis.... 24 J 5
Stockdale, Kan. ..... 32 F 2
Stockdale, Miss. ..... 43 F 9
Stockdale, Tex., a300 ..... 46 K 8
Stockdale, Mt., Wyo. ..... 50 K 6
Stockertown, Pa., a250 ..... 15 M 5
Stockham, Neb., 211 ..... 29 F 3
Stockholm, Kan. ..... 32 A 3
Stockholm, Ky. ..... 40 D 6
Stockholm, Mont. ..... 49 K 1
Stockholm, N. J., a200 ..... 14 G 1
Stockholm, N. Y. ..... 12 N 2
Stockholm, Wis., a300 ..... 24 B 6
Stockley, Del., a100 ..... 33 N 5
Stockport, Ia., a300 ..... 28 K 6
Stockport, N. Y., a800 ..... 12 P 7
Stockport, O., 416 ..... 18 G 5
Stockport Sta., N. Y. ..... 12 M 8
Stocksville, N. C. ..... 36 D 3
Stockton, Ala., a150 ..... 42 B 9
Stockton (c.h.), Cal., '90, 14,424; '97, a22,000 ..... 56 D 5
Stockton, Ga., 329 ..... 38 F 10
Stockton, Ill., 379 ..... 20 F 1
Stockton, Ia., s.c.'95, 184 ..... 28 M 4
Stockton (c.h.), Kan., s.c.'95, 789 ..... 32 C 2
Stockton, Md., a400 ..... 33 N 6
Stockton, Minn., a250 ..... 25 F 5
Stockton (c.h.), Mo., 508 ..... 31 E 9
Stockton, N. J., a700 ..... 14 E 4
Stockton, N. Y., a700..... 13 D 7
Stockton, O., a125 ..... 18 A 6
Stockton, Pa., a275 ..... 15 L 5
Stockton, Tenn. ..... 41 M 3
Stockton, Utah, s.c.'95, 358.... 54 K 2
Stockton, Va. ..... 34 D 7
Stockton Springs, Me. (town), 1,149 ..... 6 F 7
Stockville (c.h.), Neb., 227.... 29 D 3
Stockwell, Ind., a500 ..... 19 C 4
Stockyards, Mo. ..... 30 C 5
Stock Yards, Mo. ..... 30 K 6
Stock Yards, Okla. ..... 48 E 7
Stod, Minn. ..... 25 A 3
Stoddard, Ariz. ..... 55 C 4
Stoddard (Co.), Mo., 17,327.... 31 M 11
Stoddard, Neb. ..... 29 G 3
Stoddard, N. H. (town), 400... 7 F 10
Stoddard, Wis., a150 ..... 24 D 7
Stoddartsville, Pa., a200 ..... 15 L 4
Stofiel, Nev. ..... 54 G 1
Stokes, Ill. ..... 21 J 9
Stokes, Ky. ..... 40 F 7
Stokes (Co.), N. C., 17,199 .... 36 J 2
Stokes, Oreg. ..... 52 F 1
Stokes, S. C. ..... 37 G 6
Stokes, Tenn. ..... 41 C 3
Stokes, Va. ..... 34 G 5
Stokesbridge, S. C. ..... 37 H 3
Stokesdale, N. C., a175 ..... 36 J 2
Stokesdale, Pa. ..... 15 H 3
Stokesdale Jc., Pa. ..... 15 H 3
Stokesland, Va. ..... 34 E 7
Stokesville, N. Dak. ..... 26 G 1
Stokley, Mo. ..... 31 E 7
Stone, Ala., a175 ..... 42 A 4
Stone, Ark. ..... 44 G 2
Stone (Co.), Ark., 7,043 ..... 44 H 3
Stone, Idaho ..... 50 G 7
Stone, Miss. ..... 43 F 5
Stone (Co.), Mo., 7,090 ..... 31 F 11
Stone, Okla. ..... 48 D 2
Stonebank, Wis., a110 ..... 24 D 10
Stonebluff, Ind., a125 ..... 19 B 4
Stoneboro, Pa., 1,398 ..... 16 B 4
Stoneburg, Tex. ..... 46 J 4
Stone Church, Ill., a100 ..... 21 F 9
Stonechurch, Pa., a250 ..... 15 M 5
Stone City, Ia., a300 ..... 28 L 3
Stone City, Tex., a100 ..... 46 L 7
Stonecliff, W. Va., a200 ..... 35 D 5
Stoneco, N. Y., a250..... 11 P 8
Stonecoal, W. Va., a250 ..... 35 B 5
Stonecreek, O., a225 ..... 17 G 4
Stone Crossing, Ind. ..... 19 D 5
Stonefort, Ill., a500 ..... 21 H 10
Stoneham, Col. ..... 53 L 1
Stoneham, Mass. (town), s.c. '95, 6,284 ..... 9 D 3
Stoneham, Mass. (vil.), s.c.'95, 6,284 ..... 9 D 3
Stoneham, Pa., a200 ..... 16 D 3
Stoneharbor, N. J., a100 ..... 14 F 9
Stonehenge, Pa. ..... 15 G 7
Stonehill, Ala. ..... 42 F 3
Stonehill, Mo. ..... 31 K 9
Stonehouse, Nev. ..... 54 E 2
Stone House Cove Sta., Md. ... 33 F 6
Stone L., Wis. ..... 24 J 3
Stone Mills, N. Y., a100 ..... 12 K 3
Stone Mountain, Ga., 929 ..... 38 C 4
Stone Mt., Va. ..... 34 B 2
Stone Mts., N. C. ..... 36 F 2
Stonepoint, Tex. ..... 46 L 5
Stoneridge, N. Y., a475..... 12 O 8
Stonersville, Pa., a200 ..... 15 L 6
Stones River, Tenn. ..... 41 H 3
Stone Sta., Ind. ..... 19 F 4
Stone Sta., Mont. ..... 49 C 3
Stoneville, Mich. ..... 22 F 5
Stoneville, Miss., a525 ..... 43 B 4
Stoneville, N. C., 115 ..... 36 J 2
Stonewall, Ark. ..... 44 L 2
Stonewall, Col. ..... 53 J 8
Stonewall, Fla. ..... 39 N 2
Stonewall, Ind. Ty., a100 ..... 48 J 5
Stonewall, Ky., a100 ..... 40 G 4
Stonewall, La., a100 ..... 45 B 2
Stonewall, N. C., 196 ..... 36 Q 4
Stonewall, Tex., 300 ..... 46 J 7
Stonewall (Co.), Tex., 1,024 .. 47 G 4
Stonewall, Miss. ..... 43 G 6
Stoney City Sta., Ky. ..... 40 K 3
Stonington, Col. ..... 53 O 8
Stonington, Conn. (place), a2,500; (town), 7,184 ..... 10 H 4
Stonington, Ill., 270 ..... 21 G 6
Stono, S. C. ..... 37 H 6
Stono R., S. C. ..... 37 J 6
Stony Brook, Conn. ..... 10 E 2
Stony Brook, Mass. ..... 9 C 3
Stonybrook, Minn. ..... 25 C 3
Stony Brook, Minn. ..... 25 E 3
Stonybrook, N. Y., 506 ..... 11 Q 10
Stony Butte, N. Mex. ..... 55 G 2
Stony Clove, N. Y. ..... 11 R 8
Stony Clove Cr., N. Y. ..... 11 R 8
Stony Cr., Cal. ..... 56 C 3
Stony Cr., Md. ..... 33 G 7
Stony Cr., N. Dak. ..... 26 A 1
Stony Cr., Pa. ..... 16 E 6
Stony Cr., Pa. ..... 16 E 7
Stony Cr., Va. ..... 34 H 6
Stonycreek, Conn., a1,000 ..... 10 E 4
Stonycreek, N. Y. a225 ..... 12 P 5
Stonycreek, Tenn. ..... 41 R 2
Stonycreek, Va., a200 ..... 34 J 7
Stonycreek Mills, Pa., a200 .. 15 L 6
Stonyford, Cal., a200 ..... 56 C 3
Stonyfork, Pa., a150 ..... 15 H 3
Stonyhill, Mo. ..... 31 K 7
Stony Hills, Okla. ..... 48 F 3
Stony I., Mich. ..... 23 O 10
Stony I., Mich. ..... 23 Q 9
Stony Man, Va. ..... 34 G 3
Stony Mt., Pa. ..... 15 J 6
Stonypoint, Ind. ..... 19 F 7
Stonypoint, La. ..... 45 H 5
Stonypoint, Mich., a100 ..... 23 M 13
Stonypoint, N. Y., 514..... 11 O 9
Stony Point, N. Y. (town)..... 11 N 12
Stonypoint, N. C. ..... 36 G 3
Stony Point, Pa. ..... 16 B 3
Stonypoint, Va., a100 ..... 34 G 4
Stooy Pt., Mich. ..... 22 H 6
Stony Pt., Mich. ..... 23 P 14
Stony Pt., N. Y. ..... 13 C 6
Stony Pt., O. ..... 17 D 1
Stonyridge, O., a300 ..... 17 C 2
Stony Run, Md. ..... 33 E 6
Stop, Ark. ..... 44 D 3
Stoppel Point (Mt.), N. Y. .... 11 S 8
Storden, Minn. ..... 25 B 5
Storeville, S. C. ..... 37 C 3
Storey, Mont. ..... 49 E 4
Storey (Co.), Nev., 8,806..... 54 C 3
Storm, Ariz. ..... 55 C 4
Stormking, N. Y., a250 ..... 11 N 11
Storm King Mt., N. Y. ..... 11 O 9
Storm Lake (c.h), Ia., s.c.'95, 1,924 ..... 28 C 2
Stormont, Va. ..... 34 L 5
Storm Peak, Wyo. ..... 50 N 2
Storms, O. ..... 18 D 6
Stormstown, Pa., a150 ..... 16 F 5
Stormville, N. Y., a150 ..... 11 P 8
Stormville, Pa., a125 ..... 15 M 5
Stormy L., Ia. ..... 28 C 2
Storrs, Conn., a200 ..... 10 F 2
Story, Ark. ..... 44 F 5
Story, Ind. ..... 19 D 6
Story (Co.), Ia., s.c.'95, 19,930. 28 F 3
Story, Neb. ..... 29 A 1
Story City, Ia., s.c.'95, 837.... 28 F 3
Stotesbury, Mo., a100 ..... 31 C 9
Stotler, Kan. ..... 32 F 3
Stotts, Ia. ..... 28 L 7
Stottville, N. Y., a700 ..... 12 P 7
Stouchsburg, Pa., a400 ..... 15 K 6
Stoughstown, Pa., a175 ..... 15 H 6
Stoughton, Mass. (town), s.c. '95, 5,272 ..... 9 D 4
Stoughton, Mass. (vil.), s.c.'95, 4,762 ..... 9 D 4
Stoughton, N. Dak. ..... 26 G 1
Stoughton, Wis., s.c.'95, 2,936.. 24 H 9
Stout, Col. ..... 53 H 1
Stout, O., a300 ..... 18 D 7
Stout, Tenn. ..... 41 F 4
Stout, Tex. ..... 46 M 5
Stoutland, Mo., a175 ..... 31 G 9
Stouts, N. C. ..... 36 H 4
Stoutsburg, N. J. ..... 14 E 4
Stouts Mills, W. Va. ..... 35 E 3
Stouts Sta., Miss. ..... 43 C 6
Stoutsville, Mo., 253 ..... 30 J 5
Stoutsville, O., 282 ..... 18 E 5
Stovall, La. ..... 45 D 2
Stovall, Miss. ..... 43 C 2
Stovall, N. C., a200..... 36 M 2
Stover, Mich. ..... 23 L 8
Stover, Mo. ..... 31 F 8
Stover, S. Dak. ..... 27 F 3
Stover, Va. ..... 34 E 4
Stovertown, O., a175 ..... 18 F 5
Stow, Me. (town), 291 ..... 6 B 7
Stow, Mass. (town), s.c.'95, 920 9 B 3
Stow, Mass. (vil.), s.c.'95, 614. 9 B 3
Stowe, Pa., a150 ..... 15 L 6
Stowe (Tp.), Pa..... 16 E 1
Stowe, Vt., (town), 1,886..... 7 D 5
Stowell, Kan. ..... 32 A 3
Stowers, Ky., a150 ..... 40 C 7
Stoyestown, Pa., 291 ..... 16 E 6
Strabane, N. C. ..... 36 O 4
Strafford, Mo., a175 ..... 31 F 10
Strafford, N. H. (town), 1,304. 7 K 10
Strafford (Co.), N. H., 38,442.. 7 K 9
Strafford, Vt., (town), 932 .... 7 E 7
Strahan, Ia. ..... 28 C 6
Straight Cliffs, Utah ..... 54 L 5
Strait Creek, Va. ..... 34 E 4
Straits, N. C. ..... 36 Q 5
Straitsmouth I., Mass. ..... 9 F 2
Strand, Ia. ..... 28 D 5
Strand, Minn., a200 ..... 25 A 2
Strand, Wis. ..... 24 K 5
Strang, Neb., 269 ..... 29 G 3
Strangecreek, W. Va. ..... 35 E 3
Strasburg, Col. ..... 53 K 3
Strasburg, Ill., 258 ..... 21 H 7
Strasburg, Mich. ..... 23 O 14
Strasburg, Mo., a200 ..... 31 D 7
Strasburg, O., a300 ..... 17 G 3
Strasburg, Pa., 918 ..... 15 K 7
Strasburg, Va., 646 ..... 34 G 2
Strata, Ala., a225 ..... 42 E 6
Stratford, Conn. (town), 2,608. 10 C 5
Stratford, Ia., s.c.'95, 367.... 28 F 3
Stratford, N. H. (town), 1,128. 7 H 4
Stratford, N. Y., a115 ..... 12 N 5
Stratford, Wash. ..... 51 F 2
Stratford, Wis. ..... 24 G 5
Stratford Pt., Conn. ..... 10 C 5
Stratham, N. H. (town), 680.. 7 L 10
Stratham Sta., N. H. ..... 7 L 10
Strathmore, Tenn. ..... 41 F 4
Stratmann, Mo. ..... 30 J 3
Stratton, Me. ..... 6 C 5
Stratton, Neb, 326 ..... 29 C 3
Stratton, Tex. ..... 46 K 8
Stratton, Vt. (town), 222..... 7 C 10
Stratton, Va. ..... 34 C 2
Stratton Brook, Conn. ..... 10 D 2
Stratton Mt., Vt. ..... 7 C 10
Strattonville, Pa., 331 ..... 16 D 4
Straubville, N. Dak. ..... 26 G 3
Straughn, Ind., 200 ..... 19 F 5
Straus, Minn. ..... 25 C 5
Strauss, N. Mex. ..... 55 J 7
Strausstown, Pa., a500 ..... 15 K 6
Strawberry, Ariz. ..... 55 D 4
Strawberry, Ark. ..... 44 K 3
Strawberry, S. C. ..... 37 H 5
Strawberry Cr., Col. ..... 53 C 2
Strawberry Cr., Utah ..... 54 M 2
Strawberry L., N. Y. ..... 13 B 5
Strawberry L., N. Dak..... 26 D 2
Strawberry Plains, Tenn., a275 41 O 2
Strawberry Plains, Va. ..... 34 B 4
Strawberry Point, Ia., s.c.'95, 931 ..... 28 K 2
Strawberry R., Ark. ..... 44 J 2
Strawn, Ill., a300 ..... 20 J 4
Strawn, Kan. ..... 32 G 3
Strawn, Tex., 514 ..... 46 J 5
Strawtown, Ind., a200 ..... 19 E 4
Strayhorn, Miss. ..... 43 D 1
Streator, Ill., '90, 11,414; '97, a17,500 ..... 20 H 3
Streator Jc., Ill. ..... 20 G 4
Streeter, Tex., a100 ..... 46 H 7
Streetroad, N. Y., a300..... 12 Q 4
Streetsboro, O., a250 ..... 17 H 2
Streetsboro Center, O. ..... 17 H 2
Streets Run, Pa. ..... 16 F 2
Stribling, Tenn., a200 ..... 41 F 2
Stribling Springs, Va. ..... 34 E 4
Strickersville, Pa., a200 ..... 15 L 7
Strickland, Mich., a125 ..... 23 M 11
Strickland, Neb. ..... 29 C 3
Strickland, Wis. ..... 24 D 4
Strickler, Ark. ..... 44 D 3
Stricklin, Ala. ..... 42 B 3
Strieby, N. C. ..... 36 K 3
Stringstown, Pa., a300 ..... 15 J 6
Stringtown, Ind. Ty., a100..... 48 K 6
Stringtown, O., a125..... 18 E 5
Strobel, Tex. ..... 47 D 7
Strodes Mills, Pa., a200..... 15 G 5
Strogonof, Cape, Alaska ..... 58 K 8
Strom, Va. ..... 34 D 5
Stromsburg, Neb., a1,000 ..... 29 G 2
Stronach, Mich., a500 ..... 23 J 9
Strong, Kan., s.c.'95, 923..... 32 F 3
Strong, Me. (town), 627..... 6 C 6
Strong, Wyo. ..... 50 L 5
Stronghurst, Ill., a300 ..... 20 D 4
Strong R., Miss. ..... 43 E 6
Strongs, Miss. ..... 43 G 3
Strongs Knob, Utah ..... 54 J 1
Strongs Prairie, Wis. ..... 24 G 6
Strongsville, O., a300..... 17 G 2
Strongville, Mich. ..... 23 M 5
Strother, Mo. ..... 30 J 6
Strother, S. C. ..... 37 F 3
Stroud, Ala., 285 ..... 42 G 4
Stroud, N. Dak. ..... 26 A 2
Stroud, Okla., a100 ..... 48 J 3
Strouds, W. Va. ..... 35 E 4
Strouds, Wyo. ..... 50 N 7
Stroudsburg (c.h.), Pa., 2,419.. 15 M 5
Strouds Mill, Pa. ..... 15 K 4
Stroups, S. C. ..... 37 F 1
Stroudtown, Pa., a250 ..... 15 H 5
Stronseton, S. Dak. ..... 27 G 1
Struble, Ia., a250 ..... 28 A 2
Strubles, Pa. ..... 16 G 5
Strum, Wis. ..... 24 D 5
Strumbay, Ga. ..... 38 H 8
Strunk, Ky. ..... 40 H 7
Struthers, O., a525 ..... 17 J 2
Stryker, O., 1,017 ..... 17 B 2
Stryker, Tex., a500 ..... 46 N 7
Strykersville, N. Y., a500..... 13 F 6
Stuart, Col. ..... 57 E 8
Stuart, Fla. ..... 39 Q 8
Stuart, Ind. Ty. ..... 48 K 5
Stuart, Ia., s.c.'95, 2,118..... 28 E 5
Stuart, Kan. ..... 32 D 2
Stuart, Minn. ..... 25 D 2

Stuart, Mont. 49 D 3
Stuart, Neb., 245 29 E 1
Stuart (c.h.), Va., 332 34 C 7
Stuart, Mt., Wash. 51 D 2
Stuart L., Alaska 58 H 5
Stuart L., Wash. 51 B 1
Stuarts Draft, Va., a100 34 E 4
Stuartsville, O. 17 C 2
Stubbs, Ga. 38 C 9
Stuck, Wash., a125 51 C 2
Stuckey, Ga. 38 F 7
Studebaker, Cal. 57 D 9
Studley, Kan. 32 B 2
Studley, Va. 34 J 5
Stuebner, Tex., a100 46 M 7
Stultz, Mo. 31 J 10
Stump Inlet, N. C. 36 O 6
Stump L., N. Dak. 26 F 2
Stumptown, W. Va. 35 E 3
Stumpy Point, N. C. 36 S 3
Stumpy Point Bay, N. C. 36 S 3
Sturbridge, Mass. (town), s.c. '95, 1,910; (village), s.c.'95, 762 8 F 4
Sturdevant, Ala., a100 42 F 5
Sturdivant, Mo. 31 M 10
Sturgeon, Cal. 56 D 5
Sturgeon, Ky. 40 J 6
Sturgeon, Mo., 713 30 H 6
Sturgeon, Pa., a900 16 B 6
Sturgeon Bay (c.h.), Wis., s.c. '95, 2,790 24 M 5
Sturgeon Lake, Minn., a100 25 E 3
Sturgeon Point, Va. (place) 34 K 6
Sturgeon Pt., Mich. 23 P 8
Sturgeon Pt., Wis. 24 L 5
Sturgeon R., Mich. 22 D 4
Sturgeon R., Mich. 22 H 5
Sturgeon R., Minn. 25 E 2
Sturgeon River, Mich. 22 H 6
Sturgeonville, Va. 34 H 7
Sturges, Mo. 30 F 5
Sturges Battle Field, Mont. 49 H 4
Sturgis, Ky., 327 40 A 5
Sturgis, Mich., 2,489 23 L 14
Sturgis, Miss., a300 43 I' 4
Sturgis (c.h.), S. Dak., s.c.'95, 838; '97, a1,500 27 A 2
Sturkie, Ark. 44 J 2
Stutsman (Co.), N. Dak., 5,266 26 F 2
Stuttgart, Ark., 1,165 44 J 5
Stuttgart, Kan. 32 C 2
Stuyvesant, Kan. 32 D 2
Stuyvesant, N. Y., a550 12 P 7
Stuyvesant Falls, N. Y., a900 12 P 7
Styx R., Ala. 42 B 9
Styx L., Fla. 39 M 3
Suagee, Ind. Ty. 48 N 1
Suamico, Wis., a200 24 L 5
Suarrez, Pt., Fla. 39 H 6
Sublett, Idaho 50 F 7
Sublett, Mo. 30 G 4
Sublette, Ill., a479 20 G 2
Sublette, N. Mex. 55 J 2
Sublette Range, Wyo. 50 J 7
Subligna, Ga., a150 38 A 2
Sublime, Tex., a100 46 L 8
Subrosa, Ark., a100 44 E 4
Sucarnoochee, Miss., a100 43 H 5
Succasunna, N. J., a400 14 F 2
Success, Kan. 32 D 2
Success, Mo. 31 H 10
Succonesset Shoal, Mass. 8 N 6
Suches, Ga. 38 C 2
Sucia Is., Wash. 51 C 1
Sucker, Oreg. 52 H 3
Sucker Cr., Oreg. 52 H 3
Sucker L., Wis. 24 B 4
Sucker R., Mich. 22 K 4
Suckling, Cape, Alaska 58 R 7
Sudbrook Park, Md. 33 J 2
Sudbury, Mass. (town), s.c.'95, 1,141 9 C 3
Sudbury, Mass. (vill.), s.c.'95, 454 9 C 3
Sudbury, Vt. (town), 502 7 B 7
Sudbury R., Mass. 9 C 3
Sudlersville, Md., 125 33 M 3
Sudley, Md. 33 K 4
Sue, N. C. 36 M 6
Sue, W. Va., a100 35 F 5
Sue City, Mo., a100 30 H 5
Suedberg, Pa., a275 15 K 5
Suez, Wash. 51 A 1
Suffern, N. Y., a575 11 O 9
Suffield, Conn. (town), 3,169 10 E 2
Suffield, O., a200 17 H 2
Suffolk (Co.), Mass., s.c.'95, 539,799 9 D 3
Suffolk (c.h.), N. Y., 62,491 11 Q 10
Suffolk (c.h.), Va., '90, 3,354; '97, a5,000 34 K 7
Sugar, Ala. 42 C 1
Sugar, Utah, a100 51 C 6
Sugarbush, Wis. 24 J 6
Sugar Cr., Ill. 20 G 5
Sugar Cr., Ill. 21 F 6
Sugar Cr., Ind. 19 B 5
Sugar Cr., Ind. 19 E 5
Sugar Cr., Mo. 31 D 11
Sugar Cr., O. 17 G 3
Sugar Cr., Okla. 48 F 4
Sugar Cr., Pa. 16 C 3
Sugarcreek, La. 45 D 1
Sugarcreek, O., a200 17 G 3
Sugargrove, Ill., a100 20 H 2
Sugargrove, Ind., a100 19 B 4
Sugargrove, Ky. 40 C 6
Sugargrove, Mich. 23 J 9
Sugargrove, N. C., a200 36 F 2
Sugargrove, O., 275 18 E 5
Sugargrove, Pa., a600 16 D 3
Sugargrove, Tenn. 41 J 1
Sugar Grove, Va. 34 A 7
Sugargrove, W. Va 35 H 3
Sugarhill, N. H 7 G 6
Sugarhill, N. C. 36 E 3
Sugar I., Mo. 6 D 4
Sugar Isle, Mich. 22 N 5
Sugar Lake, Mo. 30 B 5
Sugarland, Tex., a1,000 46 M 8
Sugar Loaf, Col. 53 E 3
Sugarloaf, Kan. 32 C 2
Sugarloaf, N. Y., a150 11 O 9
Sugarloaf, Pa. 15 K 5
Sugarloaf, Tex. 46 K 6
Sugarloaf Key, Fla. 39 O 13
Sugar Loaf Mt., Ark. 44 D 4
Sugar Loaf Mt., Cal. 57 G 6
Sugar Loaf Mt., O. 18 E 6
Sugar Loaf Mt., Tenn. 41 Q 3
Sugar Loaf Peak, Cal. 57 G 6
Sugar Loaf Peak, Cal. 57 J 7
Sugar Loaf Peak, Ind. Ty. 48 N 4
Sugar Notch, Pa., 2,586 15 L 4
Sugar Pine, Cal. 56 E 4
Sugarridge, O., a200 17 C 2
Sugar Run, Pa., a325 15 K 3
Sugartown, La., a325 45 C 5
Sugartree, Tenn. 41 E 3
Sugar Tree Ridge, O., a125 18 C 6
Sugarvale, Kan. 32 G 3
Sugar Valley, Ga., 164 38 A 2
Sugar Valley, O. 18 A 5
Sugden, Ind. Ty. 48 G 6
Suggsville, Ala., a125 42 B 7
Sulsun Bay, Cal. 56 C 4
Sulsun City, Cal., 490 56 C 4
Suitland, Md. 33 D 4
Sula, Mont. 49 B 4
Sulcam, Alaska (see Ugashik) 58 L 8
Sullima R., Alaska (see Ugashik R.) 58 L 8
Sulligent, Ala., a250 42 A 3
Sullivan, Ala., a100 42 B 8
Sullivan, Ariz. 55 C 3
Sullivan, Ark. 44 D 5
Sullivan (c.h.), Ill., 1,468 21 H 6
Sullivan (Co.), Ind., 21,877 19 B 6
Sullivan (c.h.), Ind., 2,222 19 B 6
Sullivan, Ky. 40 A 6
Sullivan, Me. (town), 1,379 6 G 6
Sullivan, Mich., a250 23 J 11
Sullivan, Mo., a575 31 K 8
Sullivan (Co.), Mo., 19,000 30 F 4
Sullivan, N. H. (town), 337 7 E 10
Sullivan (Co.), N. H., 17,304 7 F 9
Sullivan, N. Y. 12 L 5
Sullivan (Co.), N. Y., 31,031 11 N 8
Sullivan, O., a125 17 F 2
Sullivan (Co.), Pa., 11,620 15 J 4
Sullivan, S. C. 37 D 3
Sullivan, S. Dak. 27 F 2
Sullivan (Co.), Tenn., 20,879 41 R 2
Sullivan, Wis. 24 J 9
Sullivan Harb., Me. 6 H 7
Sullivans, Tenn. 41 J 1
Sullivan's I., S. C. 37 E 6
Sullivanville, N. Y., a100 13 J 7
Sully, Ia., a125 28 H 4
Sully (Co.), S. Dak., s.c.'95, 1,641 27 D 2
Sully Buttes, S. Dak. 27 D 2
Sully Springs, N. Dak. 26 A 3
Sulphur, Ind. Ty. 48 J 6
Sulphur, Ky., 323 40 F 4
Sulphur, La., a100 45 C 6
Sulphur, Wash. 51 G 3
Sulphur Bluff, Tex., a200 46 M 4
Sulphur Cr., S. Dak. 27 B 2
Sulphur Cr., Tex. 47 F 5
Sulphurgrove, O., a100 18 B 5
Sulphurhill, Ind., a150 19 E 6
Sulphurlick, Ky. 40 E 7
Sulphur Mines, Va. 34 H 4
Sulphur Rock, Ark., 387 44 K 3
Sulphur Spring, Cal. 57 K 9
Sulphur Spring, Pa. 15 H 6
Sulphur Springs, Ala. 42 F 1
Sulphur Springs, Ark., a400 44 D 2
Sulphur Springs, Col. 53 G 4
Sulphur Springs (c.h.), Col., a100 53 F 2
Sulphur Springs, Ga. 38 A 2
Sulphur Springs, Ind., 251 19 E 5
Sulphur Springs, Ia. 28 C 2
Sulphur Springs, Ky. 40 C 5
Sulphur Springs, O., a450 17 E 3
Sulphur Springs, Oreg. 52 B 3
Sulphur Springs (c.h.), Tex., '90, 3,038; '97, a4,500 46 M 4
Sulphur Springs, Wash. 51 D 3
Sulphur Springs Landing, Mo., a150 31 M 8
Sulphur Springs Sta., Mo. 31 M 8
Sulphur Spring Valley, Ariz. 55 F 7
Sulphur Sta., Tex., 246 46 N 4
Sulphur Well, Ky., a175 40 E 6
Sultan, Wash., a250 51 D 2
Sulzbacher, N. Mex. 55 K 3
Sumac, Tenn. 41 H 4
Sumas City, Wash., a300 51 C 1
Summerdale, N. Y. 13 C 7
Summerfield, Ala., 383 42 C 5
Summerfield, Fla., a100 39 M 4
Summerfield, Ill., 757 21 F 8
Summerfield, Ind. Ty. 48 N 5
Summerfield, Kan., s.c.'95, 375 32 P 2
Summerfield, La., a150 15 D 1
Summerfield, O., 582 18 H 5
Summerford, O., a375 18 D 5
Summerhill, Ill., a150 21 D 6
Summerhill, N. Y., a800 13 K 6
Summerhill, Pa., a500 16 E 6
Summer I., Mich. 22 H 6
Summer I., Oreg. 52 E 4
Summer Lake, Oreg. (place) 52 E 4
Summerland, Cal., a300 57 F 8
Summerland Key, Fla. 39 O 13
Summers, W. Va. 35 E 2
Summers (Co.), W. Va., 13,117 35 E 5
Summer Shade, Ky., 210 40 E 7
Summerside, O. 18 E 9
Summer Strait, Alaska 58 N 8
Summersville, Ky., a200 40 E 6
Summersville, Mo., a125 31 J 10
Summersville (c. h.), W. Va., a325 35 E 4
Summerton, Mich., a125 23 M 11
Summerton, S. C., a250 37 H 4
Summertown, Ga., a100 38 G 6
Summertown, Tenn., a500 41 G 4
Summerville, Ark. 44 H 7
Summerville (c.h.), Ga., 560 38 A 3
Summerville, La. 45 E 3
Summerville, Oreg., 280 52 G 1
Summerville, Pa., 335 16 D 4
Summerville, S. C., 2,219 37 H 5
Summit, Ala., a125 42 E 2
Summit, Ala. 42 A 8
Summit, Ariz. 55 C 4
Summit (Co.), Col., 1,906 53 F 3
Summit, Conn. 10 C 2
Summit, Conn. 10 D 3
Summit, Ga., a100 38 G 6
Summit, Ill., a500 21 B 10
Summit, Ind. Ty. 48 L 3
Summit, Ia. 28 F 3
Summit, Me. 6 F 5
Summit, Miss., 1,587 43 D 8
Summit, Mont. 49 C 1
Summit, N. J. (Tp.), s.c.'95, 4,450 14 G 3
Summit, N. Mex. 55 G 6
Summit, N. Y., a300 12 N 6
Summit (Co.), O., 54,089 17 G 2
Summit, Oreg., a100 52 B 2
Summit, Oreg. 52 D 1
Summit, Pa. 16 C 3
Summit, Pa., a125 16 E 6
Summit, Pa. 16 F 5
Summit, R. I., a300 10 J 3
Summit, S. C., a150 37 F 4
Summit, S. Dak., a100 27 H 1
Summit, Utah 54 J 5
Summit (Co.), Utah, s.c.'95, 9,631 54 M 2
Summit, Va. 34 J 4
Summit, Wash. 51 B 2
Summit, Wis. 24 H 8
Summit, Wyo. 50 O 8
Summit Bridge, Del., a150 33 M 2
Summit Center, Wis. 24 C 10
Summit City, Mich., a275 23 K 8
Summit Grove, Ind. 19 B 5
Summithill, Pa., 2,816 15 L 5
Summit House, N. H. 7 J 5
Summit L., Nev. 54 C 1
Summit L., Wis. 24 C 3
Summit Lake, O. 17 G 3
Summit Lake, Wis. (place) 24 H 4
Summit Mills, Pa., a250 16 D 7
Summit Mines, Pa., a225 16 C 6
Summit Mines, Wash. 51 G 1
Summit Mountain, N. Y. (place) 11 R 8
Summit Mt., N. Y. 11 Q 8
Summit Peak, Col. 53 E 8
Summit Point, W. Va., a200 35 L 2
Summit Spur, Ariz. 55 F 6
Summit Sta., Cal. 56 E 3
Summit Sta., Ill. 20 E 4
Summit Sta., Ky. 40 J 3
Summit Sta., N. Y., a150 12 K 6
Summit Sta., Wis. 24 E 7
Summit Sta., Wis. 24 K 7
Summitt, Wis. (town) 24 C 10
Summitville, Col. 53 E 8
Summitville, Ind., 752 19 E 4
Summitville, Ia., a200 28 L 7
Summitville, N. Y., a225 11 N 8
Summitville, Tenn., a125 41 K 3
Summum, Ill., a200 20 E 5
Sumner, Fla. 39 L 4
Sumner, Ga., a400 38 D 9
Sumner, Ill., 1,037 21 K 8
Sumner, Ia., s.c.'95, 1,337 28 J 2
Sumner (Co.), Kan., s.c.'95, 24,138 32 E 4
Sumner, Ky. 40 H 7
Sumner, Me. (town), 901 6 C 7
Sumner, Mich., a375 23 M 11
Sumner, Miss., a125 43 D 3
Sumner, Mo., 286 30 F 5
Sumner, Neb., a200 29 E 3
Sumner, Okla. 48 H 2
Sumner, Oreg. 52 A 3
Sumner, S. Dak. 27 F 2
Sumner (Co.), Tenn., 23,668 41 J 2
Sumner, Wash., 580 51 C 2
Sumner, Wis. 24 J 9
Sumner Sta., Ind. 19 B 4
Sumnerville, Kan. 32 E 2
Sumneytown, Pa., a350 15 M 6
Sumpter, Oreg. 52 G 2
Sumrall, Miss. 43 E 8
Sumter (Co.), Ala., 29,574 42 A 5
Sumter (Co.), Fla., s.c.'95, 5,308 39 M 5
Sumter, Ga. 38 C 8
Sumter (Co.), Ga., 22,107 38 C 7
Sumter, Neb. 29 F 2
Sumter (Co.), S. C., 13,695 37 H 3
Sumter (c.h.), S. C., 3,865 37 H 4
Sumterville, Ala., a175 42 A 5
Sumterville (c.h.), Fla., s.c.'95, 709 39 M 5
Sumterville Jc., Fla. 39 M 5
Sun, Kan. 32 D 4
Sun, La. 45 K 5
Sun, Mich., a100 23 K 11
Sunapee, N. H. (town), 900 7 F 9
Sunapee L., N. H. 7 F 9
Sunapee Sta., N. H. 7 F 9
Sunbeam, Ill. 20 D 3
Sunbright, Tenn., 214 41 M 2
Sunburg, Minn. 25 B 4
Sunbury, Ia. 28 M 4
Sunbury, N. C., a100 36 Q 2
Sunbury, O., 475 17 E 4
Sunbury (c.h.), Pa., 5,930 15 J 5
Suncook, N. H. 7 J 10
Suncook R., N. H. 7 J 10
Sundahl, Minn., a300 25 A 2
Sundale, Cal. 56 D 3
Sundance (c.h.), Wyo., 515 50 P 5
Sundance Mt., Wyo. 50 P 5
Sunday Cr., Mont. 49 K 3
Sunderland, Mass. (town), s.c. '95, 696 (vil.), s.c.95, 696 8 D 3
Sunderland, Vt. (town), 633 7 B 10
Sunderlinville, Pa., a300 16 G 3
Sundown, N. Y., a100 12 N 8
Sun Down Butte, Mont. 49 K 3
Sunfield, Mich., a500 23 L 12
Sunfish Cr., O. 18 D 6
Sunflower, Ala. 42 A 8
Sunflower (Co.), Miss., 9,384 43 C 3
Sunflower, Neb. 29 A 2
Sunflower, W. Va. 35 D 5
Sunhill, Ga. 38 F 6
Sunhill, W. Va., a600 35 C 5
Sunken Meadow, N. Y. 11 Q 13
Sunk Lands, Ark. 44 M 3
Sunland, Cal. 57 G 8
Sunlight, Mo. 31 L 9
Sunlight Cr., Wyo. 50 R 2
Sunlight Peak, Wyo. 50 Q 3
Sunman, Ind., a475 19 F 6
Sunnybank, Va. 34 L 5
Sunnybrook, Ky. 40 G 7
Sunny Hill, Fla., a150 39 H 1
Sunnyhill, La. 45 J 5
Sunnylane, Tex. 46 J 7
Sunny Peak, Col. 53 B 1
Sunnyside, Ark. 44 K 8
Sunnyside, Cal. 57 J 10
Sunnyside, Ga., a250 38 C 5
Sunnyside, Md. 33 A 2
Sunnyside, Miss. 43 D 3
Sunnyside, Mont. 49 E 2
Sunnyside, Nev. 54 H 4
Sunnyside, N. J., a100 14 E 3
Sunnyside, N. Dak. 26 D 3
Sunnyside, S. C. 37 E 2
Sunnyside, Tenn. 41 L 4
Sunnyside, Utah 54 M 3
Sunnyside, Va. 34 G 6
Sunnyside, Wash., a125 51 F 3
Sunny South, Ala., a150 42 B 7
Sunol, Neb. 29 B 2
Sunolglen, Cal., a325 56 D 5
Sun Prairie, Wis., s.c.'95, 823 24 H 8
Sun R., Mont. 49 D 2
Sun R., N. Fork of, Mont. 49 D 2
Sunrise, Ky., a100 40 H 3
Sunrise, La. 45 K 8
Sunrise, Minn., a200 25 E 4
Sunrise, Tenn. 41 G 3
Sunrise, Va. 34 D 4
Sun River, Mont. 49 E 2
Sunset, Ala. 42 E 1
Sunset, Col. 53 H 2
Sunset, La. 45 E 6
Sunset, Mo. 31 F 9
Sunset, Mont. 49 C 3
Sunset, Tex., 375 46 K 4
Sunset, Wash. 51 H 2
Sunset, W. Va. 35 G 4
Sunset Pass, Ariz. 55 E 4
Sunshine, Ala. 42 B 5
Sunshine, Col., a175 53 H 2
Sunshine, Idaho 50 G 7
Sunshine, La., a250 45 G 6
Sunshine, N. C. 36 F 4
Sunshine, Wash. 51 B 3
Sunshine, Wyo. 50 L 5
Suntaug Lake, Mass. 9 E 2
Sunville, Pa., 106 16 C 3
Superior, Ia., s.c.'95, 144 28 D 1
Superior, Mont., a200 49 B 2
Superior, Neb., 1,614 29 G 3
Superior, Tex. 47 A 3
Superior, Lake, U. S. 5 J 1
Superior (c.h.), Wis., 11,938 24 B 1
Superior Jc., Wis. 24 C 3
Superstition Mts., Ariz. 55 D 5
Suplee, Oreg. 52 F 2
Supply, N. C. 36 N 7
Sur, Cal. 57 D 6
Sur, Pt., Cal. 57 D 6
Surface Cr., Col. 53 C 5
Surfside, Mass. 8 O 8
Surgoinsville, Tenn. 41 Q 2
Surl, N. C. 36 M 2
Surles, Ala. 42 E 6
Surprise, Neb., a300 29 G 2
Surprise, N. Y., a175 12 P 7
Surprise, O., a300 17 E 3
Surprise, Ia., Tex. 47 D 2
Surprise Cr., Mont. 49 F 2
Surprise Geyser, Wyo. 50 N 3
Surprise Valley, Cal. 56 E 1
Sur R., Cal. 57 D 6
Surrency, Ga., a200 38 G 8
Surrey, Cal. 57 G 8

Surrey, Ind. ..... 19 B 2
Surrounded Hill, Ark., a180 .. 44 J 5
Surry, Me. (town), 986 ..... 6 F 6
Surry, N. H. (town), 270..... 7 E 10
Surry (Co.), N. C., 19,281 ..... 36 H 2
Surry (Co.), Va., 8,256 ..... 34 K 6
Surry (c.h.), Va., a100 ..... 34 K 6
Susan Mt., Wash. ..... 51 B 2
Susanna, Ala. ..... 42 F 5
Sasanna, Mo. ..... 31 G 10
Susan R., Cal. ..... 56 E 2
Susanville (c.h.), Cal., 882..... 56 E 2
Susanville, Oreg. ..... 52 G 2
Sushitna Mt., Alaska ..... 58 O 6
Susie, Miss. ..... 43 E 3
Suslna, Ga. ..... 38 C 10
Suspension, Ala., a125 ..... 42 F 6
Suspension Bridge, N. Y. (annex to Niagara Falls) ..... 13 E 5
Susquehanna, Pa., 3,872 ..... 15 L 3
Susquehanna (Co.), Pa., 40,093. 15 L 3
Susquehanna R., N. Y. ..... 12 M 7
Susquehanna R., Pa. ..... 15 J 6
Susquehanna R., N. Br. of, Pa. 15 K 3
Susquehanna R., W. Br. of, Pa. 16 G 4
Sussex (Co.), Del., 38,647 ..... 33 N 4
Sussex (Co.), N. J., s.c.'95, 22,-586 ..... 14 E 1
Sussex (Co.), Va., 11,100 ..... 34 J 7
Sussex, Wis., a100 ..... 24 K 8
Sussex, Wyo. ..... 50 N 6
Sussex (c.h.), Va. ..... 34 J 7
Sutersville, Pa., 812 ..... 16 C 6
Sutherland, Fla., a100 ..... 39 L 6
Sutherland, Ia., s.c.'95, 605... 28 C 2
Sutherland, Ky. ..... 40 B 5
Sutherland, Neb., a125 ..... 29 C 2
Sutherland, S. Dak. ..... 27 F 1
Sutherlands, N. C. ..... 36 F 2
Sutherland Springs, Tex., a150. 46 K 8
Sutherlia, Va. ..... 34 E 7
Sutley, S. Dak. ..... 27 E 1
Sutro, Nev., a450 ..... 54 C 3
Sutter, Cal., a250 ..... 56 D 3
Sutter (Co.), Cal., 5,469..... 56 D 3
Sutter, Ill. ..... 20 C 5
Suttercreek, Cal., 1,351 ..... 56 E 4
Sutton, Ga. ..... 38 D 9
Sutton, Kan. ..... 32 B 3
Sutton, Mass. (town), s.c.'95, 3,420; (village), s.c.'95, 672.. 8 G 4
Sutton, Mich., a500 ..... 23 K 8
Sutton, Miss. ..... 43 F 2
Sutton, Neb., 1,541 ..... 29 G 3
Sutton, N. H. (town), 849 .... 7 G 9
Sutton, N. C. ..... 36 N 3
Sutton, Tenn. ..... 41 P 3
Sutton (Co.), Tex., 658 ..... 47 G 7
Sutton, Vt. (town), 746 ..... 7 F 4
Sutton, Wash. ..... 51 H 3
Sutton (c.h.), W. Va., 276..... 35 E 3
Suttons, S. C. ..... 37 J 5
Suttons I., Me. ..... 6 H 9
Suttons Pt., Mich. ..... 23 K 7
Sutwik I., Alaska ..... 58 L 8
Suver, Oreg. ..... 52 B 2
Suwance, Ga., 166 ..... 38 C 3
Suwannee, Fla., a175 ..... 39 L 2
Suwannee (Co.), Fla., s.c.'95, 12,544 ..... 39 K 2
Suwannee Bay, Fla. ..... 39 K 4
Suwannee Cr., Ga. ..... 38 F 10
Suwannee R., Fla. ..... 39 L 3
Suwannee Shoals, Fla. ..... 39 L 2
Suwanoochee Cr., Ga. ..... 38 F 10
Svea, Minn. ..... 25 B 5
Svea, N. Dak. ..... 26 F 3
Sveadahl, Minn. ..... 25 C 5
Svenby, N. Dak. ..... 26 F 3
Swain, Ark. ..... 44 F 3
Swain, Miss. ..... 43 C 4
Swain, N. Y., a275 ..... 13 G 7
Swain (Co.), N. C., 6,577..... 36 B 3
Swain, S. C. ..... 37 D 1
Swains, N. J. ..... 14 E 9
Swainsboro (c.h.), Ga., 395 .. 38 G 6
Swaledale, Ia., s.c.'95, 256.... 28 G 2
Swallows, Col. ..... 53 J 6
Swamp Cr., Oreg. ..... 52 H 1
Swamp L., Wis. ..... 24 G 2
Swamprun, W. Va. ..... 35 F 3
Swampscott, Mass. (town), s.c.'95, 3,259 ..... 9 E 3
Swampscott, Mass. (village), s.c.'95, 3,225 ..... 9 E 3
Swampton, Ky. ..... 40 K 5
Swan, Col. ..... 53 G 3
Swan, Ind., a100 ..... 19 F 2
Swan, Ia., s.c.'95, 551 ..... 28 G 5
Swan, Ky. ..... 40 C 3
Swan, Neb. ..... 29 E 1
Swan, O., a100 ..... 18 F 6
Swan, Tex. ..... 46 M 5
Swan, Wash. ..... 51 A 1
Swan, Wis. ..... 24 F 5
Swanbluff, Tenn. ..... 41 G 3
Swan Cr., S. Dak. ..... 27 D 1
Swancreek, Ill., a125 ..... 20 D 4
Swancreek, O. ..... 18 F 7
Swanders, O. ..... 17 B 4
Swango, Ill. ..... 21 K 6
Swanhill, Ala. ..... 12 G 4
Swannington, Ind., a100 ..... 19 B 3
Swaa L., Ark. ..... 44 J 6
Swan L., Ia. ..... 28 D 1
Swan L., Minn. ..... 25 C 5
Swan L., Minn. ..... 25 D 2
Swan L., Miss. ..... 43 D 3
Swan L., Neb. ..... 29 B 2
Swan L., Okla. ..... 48 E 4
Swan L., S. Dak. ..... 27 E 1
Swan L., Tex. ..... 47 C 3
Swanlake, Ia. ..... 28 D 1
Swanlake, Miss. ..... 43 D 3
Swan Ls., Ia. ..... 28 D 2
Swann, Ala. ..... 42 F 4
Swannanoa, N. C. ..... 36 E 3
Swann Sta., N. C., a200 ..... 36 L 4
Swannville, Tex. ..... 46 N 6
Swan Pt., Md. ..... 33 L 3
Swan Pt., Md. ..... 33 J 6
Swanquarter (c.h.), N. C., a150 36 R 4
Swan R., Minn. ..... 25 D 2
Swan River, Minn. ..... 25 D 2
Swansboro, N. C., 233 ..... 36 P 5
Swansea, Ala. ..... 42 D 3
Swansea, Mass. (town), s.c.'95, 1,627 ..... 9 D 5
Swansea, Mass. (vill.), s.c.'95, 590 ..... 9 D 5
Swansea, S. C. ..... 37 F 4
Swansea Center, Mass., s.c.'95, 313 ..... 9 D 6
Swans Island, Me. (plantation), 632 ..... 6 G 7
Swansonville, Va. ..... 34 D 7
Swanton, Ia. ..... 28 H 2
Swanton, Md. ..... 33 B 2
Swanton, Neb., 184 ..... 29 G 3
Swanton, O., 508 ..... 17 C 1
Swanton, Vt. (town), 3,231; (village), 1,878 ..... 7 B 3
Swanton Jc., Vt., a185 ..... 7 B 3
Swanville, Ind. ..... 19 E 7
Swaaville, Me. (town), 689..... 6 F 6
Swanville, Minn., s.c.'95, 144.. 25 C 4
Swanville, Pa. ..... 16 B 2
Swanwick, Ill., a100 ..... 21 F 9
Swanwick, Mo. ..... 30 E 6
Swanzey, N. H. (town), 1,600. 7 E 11
Swanzy, Mich., a175 ..... 22 G 5
Swanzy, Miss. ..... 43 H 3
Swart, Mo. ..... 31 C 9
Swarthmore, Pa., a400 ..... 15 K 2
Swarts, N. Mex. ..... 55 H 6
Swarts, Pa. ..... 16 B 7
Swartswood, N. J., a100 ..... 14 E 1
Swartswood Jc., N. J. ..... 14 E 1
Swartwood, N. Y. ..... 13 J 7
Swartwout, Miss. ..... 43 H 10
Swartz, La. ..... 45 E 1
Swartz Creek, Mich., a250. ... 23 O 12
Swash Channel, S. C. ..... 37 E 7
Swatara, Pa., a800 ..... 15 K 5
Swatara Cr., Pa. ..... 15 J 6
Swatara Sta., Pa., a300 ... 15 J 6
Swauger, Cal., a100 ..... 56 A 2
Swayzee, Ind., a500 ..... 19 E 3
Swea City, Ia., a200 ..... 28 E 1
Swearengin, Ala. ..... 42 E 1
Swedeborg, Mo. ..... 31 H 9
Swedeburg, Neb. ..... 29 H 2
Swedehome, Neb. ..... 29 G 2
Swedeland, Pa., a250 ..... 15 M 6
Sweden, Me. (town), 338 ..... 6 B 7
Sweden, N. Y. ..... 13 F 5
Sweden Sta., S. C. ..... 37 F 5
Sweden Valley, Pa., a475 .... 16 G 3
Swedesboro, N. J., s.c.'95, 1,183 ..... 14 C 7
Swedesbnrg, Ia., a100 ..... 28 K 5
Swedona, Ill., 159 ..... 20 D 3
Swedonia, Tex. ..... 47 G 5
Sweeden, Ky., a100 ..... 40 D 6
Sweedlin Hill, W. Va. ..... 35 H 3
Sweeney, Okla. ..... 48 H 3
Sweeney Ridge, Cal. ..... 56 H 3
Sweetbriar, N. Dak. ..... 26 C 3
Sweet Briar Cr., N. Dak. ..... 26 C 3
Sweet Chalybeate, Va. ..... 34 C 5
Sweet Grass, Mont. ..... 49 D 1
Sweet Grass (Co.), Mont. .... 49 G 4
Sweet Grass Cr., Mont. ..... 49 G 3
Sweet Grass Hills or Three Buttes, Mont. ..... 49 E 1
Sweetgum, Ga. ..... 38 C 2
Sweetgum, Tenn. ..... 41 L 3
Sweet Home, Ark. ..... 44 H 5
Sweet Home, Oreg., a100 ..... 52 C 2
Sweet Home, Tex., a400..... 46 L 8
Sweetland, Cal. ..... 56 D 3
Sweetland, W. Va. ..... 35 C 4
Sweetowen, Ky. ..... 40 G 3
Sweets, N. Y. ..... 12 M 6
Sweetsers, Ind., a375 ..... 19 E 3
Sweetsprings, Mo., 1,137 ..... 31 F 7
Sweetsprings, W. Va., a200 .. 35 F 5
Sweet Valley, Pa., a250 ..... 15 K 4
Sweetwater, Ala. ..... 42 B 6
Sweet Water, Ariz. ..... 55 C 6
Sweetwater, Fla., a150 ..... 39 N 8
Sweetwater, Ill., a150 ..... 20 F 5
Sweetwater, Neb. ..... 29 E 2
Sweetwater, Nev. ..... 54 C 4
Sweetwater, N. C. ..... 36 F 2
Sweetwater, Okla. ..... 48 C 4
Sweetwater, Tenn., 879 ..... 41 N 3
Sweetwater (c.h.), Tex., 614.. 47 G 5
Sweetwater, Wyo., a300 ..... 50 K 8
Sweetwater (Co.), Wyo., 4,941. 50 L 8
Sweetwater Cr., Fla. ..... 39 C 1
Sweet Water Cr., Tex. ..... 47 G 2
Sweetwater Dam, Cal. ..... 57 J 10
Sweetwater L., N. Dak. ..... 26 F 1
Sweetwater R., Col. ..... 53 D 3
Sweetwater R., Wyo. ..... 50 L 7
Sweet Water Spring, Cal. ..... 57 J 6
Sweetwine, O. ..... 18 D 9
Swenoda, Minn. ..... 25 B 4
Swepson, Va. ..... 34 G 7
Swepsonville, N. C., 326 ..... 36 L 2
Swift, Ala. ..... 42 B 10
Swift, Minn. ..... 25 B 4
Swift (Co.), Minn., s.c.'95, 11,846 ..... 25 B 4
Swift, Mont. ..... 49 F 2
Swift, Tenn. ..... 41 E 4
Swift, Tex. ..... 46 N 6
Swift Cr., Ala. ..... 42 D 5
Swift Cr., N. C. ..... 36 O 2
Swift Cr., Va. ..... 34 A 5
Swift Cr., Va. (place) ..... 34 H 6
Swift Diamond R., N. H. ..... 7 K 3
Swifton, Ark., a125 ..... 44 K 3
Swifton, Ga. ..... 38 C 6
Swift R., Mass. ..... 8 E 4
Swift R., East Br. of, Mass... 8 E 3
Swift R., Middle Br. of, Mass. 8 E 3
Swift R., N. H. ..... 7 K 7
Swift River, Mass. ..... 8 C 3
Swiftwater, Miss. ..... 43 B 4
Swiftwater, N. H. ..... 7 G 6
Swimmer, Ind. Ty. ..... 48 N 3
Swinburn I., N. Y. ..... 11 P 15
Swindel, Ga. ..... 38 H 8
Swingle, Cal. ..... 56 D 4
Swink, Col. ..... 53 L 6
Swinton, N. J. ..... 14 F 9
Swisher (Co.), Tex., 100 ..... 47 F 3
Swiss, Mo. ..... 31 J 7
Swissvale, Pa. ..... 16 G 1
Switz City, Ind., a250..... 19 B 6
Switzer, Ky., a300 ..... 40 G 4
Switzer, S. C. ..... 37 D 2
Switzer, W. Va. ..... 35 F 2
Switzerland, Fla., a100 ..... 39 N 2
Switzerland (Co.), Ind., 12,514. 19 F 7
Swofford, Wash. ..... 51 C 3
Swoope, Va. ..... 34 E 4
Swordscreek, Va., a100 ..... 34 D 2
Swornville, N. Y., a450 ..... 13 E 5
Swygert, Ill. ..... 20 H 4
Sybrant, Neb. ..... 29 E 1
Sybylle Cr., Wyo. ..... 50 O 8
Sycamore, Ala. ..... 42 E 4
Sycamore, Cal., a200 ..... 56 C 3
Sycamore, Ga., a100 ..... 38 D 8
Sycamore (c.h.), Ill., 2,987 .... 20 H 2
Sycamore, Ind., a350 ..... 19 E 3
Sycamore, Mo. ..... 31 H 11
Sycamore, O., 722 ..... 17 D 3
Sycamore (Tp.), O. ..... 18 D 8
Sycamore, Pa. ..... 16 B 7
Sycamore, S. C., a425 ..... 37 F 5
Sycamore, Tenn., a150 ..... 41 G 2
Sycamore Cr., Ariz. ..... 55 B 4
Sycamore Cr., Arlz. ..... 55 D 5
Sycamore Springs, Kan. ..... 32 F 3
Sycamore Sta., Va. ..... 34 E 6
Sycoline, Va. ..... 34 H 2
Sycorax, Ga. ..... 38 E 4
Sydney, Va. ..... 34 C 6
Sydnorsville, Va. ..... 34 D 7
Syenite, Mo., a250 ..... 31 M 9
Sykes Mills, Ala., a100 ..... 42 E 5
Sykeston, N. Dak., a100 ..... 26 E 2
Sykesville, Md., a686 ..... 33 J 2
Sykesville, N. J., a150..... 14 F 5
Sykesville, Pa., a450 ..... 16 E 4
Sylacauga, Ala., 464 ..... 42 E 4
Sylamore, Ark. ..... 44 H 3
Sylarsville, Ark. ..... 44 L 5
Sylva, Ark. ..... 44 G 2
Sylva, N. C., a200 ..... 36 C 4
Sylvaa, Ala., a100 ..... 42 B 4
Sylvan, Ind. Ty. ..... 48 J 6
Sylvan, Mich. ..... 23 N 13
Sylvan, Pa. ..... 15 H 6
Sylvan, Pa., a300 ..... 16 G 7
Sylvanbeach, N. Y., a200 ..... 12 L 5
Sylvangrove, Kan., a200 ..... 32 D 3
Sylvania, Ind. ..... 19 B 5
Sylvania, Ark. ..... 44 J 5
Sylvania (c.h.), Ga., 338 ..... 38 H 6
Sylvania, Mo. ..... 31 D 9
Sylvania, O., 545 ..... 17 C 1
Sylvania, Pa., 241 ..... 15 J 3
Sylvan L., Wash. ..... 51 G 2
Sylvan Lake, Fla., a150 ..... 39 O 5
Sylvan Lake, N. Y., a150 ..... 11 O 10
Sylvan Sta., N. Y. ..... 12 L 5
Sylvarena, Miss. ..... 43 F 6
Sylvatus, Va., a100 ..... 34 B 7
Sylvester, Ga. ..... 38 D 9
Sylvester, Mich. ..... 23 L 10
Sylvester, N. C. ..... 36 L 3
Sylvester, Wis., a150 ..... 24 G 9
Sylvia, Kan., s.c.'95, 197 ..... 32 D 4
Sylvia, Tenn. ..... 41 G 2
Symco, Wis., a125 ..... 24 J 5
Symerton, Ill., a100 ..... 20 J 3
Symes, Col. ..... 53 H 4
Symes, Minn. (see Symmes)..... 25 A 4
Symmes (Tp.), O. ..... 18 D 8
Symmes Corners, O., a125 ..... 18 A 6
Symmes Cr., O. ..... 18 F 7
Symons, Col. ..... 53 L 7
Symsonia, Ky. ..... 40 C 3
Synnes, Minn. ..... 25 A 4
Syosset, N. Y., a200 ..... 11 P 10
Syracuse, Ind., 518 ..... 19 E 2
Syracuse (c.h.), Kan., s.c.'95, 413 ..... 32 A 4
Syracuse, Mo., 187 ..... 31 G 7
Syracuse, Neb., 728 ..... 29 H 3
Syracuse (c.h.), N. Y., '90, 88,143; '97, a130,000 ..... 12 K 5
Syracuse, O., a1,250 ..... 18 G 6
Syracuse, S. C. ..... 37 H 3
Syracuse, Utah, a225 ..... 54 K 1
Syracuse Jc., Utah ..... 54 B 5
Syre, Minn. ..... 25 A 2

T

Tabasco, N. Y. ..... 12 O 8
Tabbville, Miss. ..... 43 F 3
Tabequache Cr., Col. ..... 53 A 6
Taber, Tex. ..... 47 E 7
Taberg, N. Y., 331 ..... 12 L 5
Taberg Sta., N. Y. ..... 12 L 5
Tabernacle, N. J. ..... 14 F 6
Tabernacle, N. C. ..... 36 K 3
Tabernacle, S. C. ..... 37 K 3
Tabernacle Butte, Wyo. ..... 50 K 7
Taberville, Mo., a150 ..... 31 E 8
Tabitha, Ala. ..... 42 E 8
Tablegrove, Ill., a400 ..... 20 D 5
Table Mt., Ariz. ..... 55 A 3
Table Mt., Col. ..... 53 H 1
Table Mt., Mont. ..... 49 D 4
Table Mt., S. C. ..... 37 C 2
Table Mt., Wyo. ..... 50 P 4
Tabler, W. Va. ..... 35 K 2
Tablerock, Cal. ..... 56 E 3
Tablerock, Neb., 673 ..... 29 H 3
Tablerock, N. C. ..... 36 F 3
Tablerock, Oreg. ..... 52 C 4
Tablerock, W. Va. ..... 35 D 5
Tablerock, Wyo. ..... 50 L 8
Tabor, Ia., s.c.'95, 672 ..... 28 B 6
Tabor, Minn. ..... 25 A 1
Tabor, N. J. ..... 14 G 2
Tabor, N. C. ..... 36 M 6
Tabor, S. Dak. ..... 27 G 4
Tabor, Tenn. ..... 41 M 4
Tabor, Mt., Vt. ..... 7 C 9
Taborton, N. Y., a275 ..... 12 Q 6
Tacitus, Tex. ..... 47 H 5
Tackett, Tenn. ..... 41 O 1
Tackitt, Ky., a100 ..... 40 L 6
Tackner, Mo. ..... 31 E 8
Tacna, Ariz. ..... 55 B 6
Tacoa, Ala. ..... 42 D 4
Tacoma, Fla., a100 ..... 39 M 3
Tacoma, Va., a125 ..... 34 C 2
Tacoma (c.h.), Wash., '90, 36,-666; '97, a52,500 ..... 51 C 2
Tacoma, Mt., Wash. ..... 51 D 3
Tacony, Pa. ..... 15 N 1
Tacony Cr., Pa. ..... 15 M 1
Tacy, W. Va. ..... 35 F 2
Tadella, Ky. ..... 40 M 6
Tadmor, O., a125 ..... 18 B 5
Taegesville, Wis. ..... 24 G 4
Taff, Ala. ..... 42 F 2
Tafton, Pa., a150 ..... 15 M 4
Tafts, Conn. ..... 10 G 3
Taftsville, Vt. ..... 7 D 8
Taftville, Conn., a2,500 ..... 10 G 3
Taggart, Mo. ..... 30 E 4
Taggart, N. Y. ..... 13 H 7
Taghkanick, N. Y. ..... 12 P 7
Tahalla Cr., Miss. ..... 43 C 6
Tahawus, N. Y. ..... 12 O 4
Tahgee Pass, Mont. ..... 49 E 5
Tah-kwt or Wenatchee L., Wash. ..... 51 E 2
Tahlequah (nation capital), Ind. Ty., a2,400 ..... 48 M 3
Tahoe, Cal. ..... 56 E 3
Tahoe, L., Cal. ..... 56 E 3
Tahoe, Idaho ..... 50 D 3
Tailsereek, Ga. ..... 38 B 2
Taintor, Ia. ..... 28 H 5
Tai-oh-nek, Alaska ..... 58 O 6
Taison, Cal. ..... 56 D 4
Taiton, Tex. ..... 46 L 8
Taiya, Alaska (see Dyea) ..... 58 W 7
Tajique, N. Mex., a10) ..... 55 J 4
Takli I., Alaska ..... 58 M 7
Takoma Park, D. C. ..... 33 C 3
Taku R., Alaska ..... 58 X 7
Talala, Ind. Ty., a125 ..... 48 L 1
Talamantes Cr., Col. ..... 53 A 1
Talatha, S. C. ..... 37 E 5
Talawah, Miss. ..... 43 F 8
Talbot, Cal. ..... 57 E 5
Talbot (Co.), Ga., 13,258..... 38 B 6
Talbot, Ind., a125 ..... 19 B 3
Talbot (Co.), Md., 19,736 ..... 33 L 4
Talbot, Mich., a300 ..... 22 F 6
Talbot, Mo. ..... 30 G 6
Talbot, N. C., a175 ..... 36 N 3
Talbot, Tenn. (see Talbott).... 41 P 2
Talbot, Tenn., a150 ..... 41 P 2
Talbotton (c.h.), Ga., 1,140.... 38 C 6
Talcott, S. Dak. ..... 27 G 1
Talcott, W. Va., 288 ..... 35 E 5
Talcottville, Conn., a1,100 .... 10 F 2
Talcville, N. Y. ..... 12 M 3
Talega, Cal. ..... 57 H 9
Talent, Oreg. ..... 52 C 4
Taliaferro (Co.), Ga., 7,291 ... 38 F 4
Talihina, Ind. Ty., a500 ..... 48 M 5
Talisheek, La. ..... 45 K 5
Talkingrock, Ga., 141 ..... 38 C 2
Talklag Warrior Cr., Miss. .... 43 G 4
Tallac, Cal. ..... 56 E 4
Talladega (Co.), Ala., 29,346... 42 E 4
Talladega (c.h.), Ala., 2,063... 42 E 4
Talla Haga Cr., Miss. ..... 43 F 4

Tallahalla Cr., Miss. ..... 43 F 6
Tallahalla Cr., Miss. ..... 43 F 7
Tallahassee (c.h. and State capital), Fla., s.c.'95, 3,931.. 39 H 2
Tallahassee Meridian, Fla .... 39 H 2
Tallahatchie, Miss. ..... 43 E 2
Tallahatchie (Co.), Miss., 14,361 ..... 43 D 3
Tallahatchie R., Miss. ..... 43 E 2
Tallapoosa (Co.), Ala., 25,460.. 42 F 5
Tallapoosa, Ga., 1,639 ..... 38 A 4
Tallapoosa R., Ala. ..... 42 F 5
Tallassee, Ala., 1,413 ..... 42 E 5
Tallega, Ky. ..... 40 J 5
Talley, S. C. ..... 37 C 2
Talley, Tenn. ..... 41 H 4
Talleyrand, Ia., a100 ..... 28 K 5
Tallien, La. ..... 45 H 7
Tallin, Neb. ..... 29 D 2
Tallmadge, Mich., a100 ..... 23 K 12
Tallmadge, O., a475 ..... 17 H 2
Tallman, Mich. ..... 23 J 10
Tallman, N. Y., a400 ..... 11 O 9
Tallman, Oreg. ..... 52 B 2
Tallmansville, W. Va. ..... 35 F 3
Tallokas, Ga., a250 ..... 38 D 10
Tallula, Ill., 445 ..... 20 E 6
Tallula, Miss. ..... 43 B 5
Tallulah (c.h.), La., a300 ..... 45 C 2
Tallulah Falls, Ga., 149 ..... 38 E 2
Tallulah R., Ga. ..... 38 E 2
Tally, Va. ..... 34 G 5
Tallyho, W. Va. ..... 35 D 2
Talma, Ind. ..... 19 D 2
Talmadge Hill, Conn. ..... 10 B 5
Talmage, Ala. ..... 42 C 6
Talmage, Cal. ..... 56 B 3
Talmage, Ia. ..... 28 E 5
Talmage, Kan. ..... 32 E 2
Talmage, Mo. ..... 31 D 10
Talmage, Neb., 429 ..... 29 J 3
Talmage, Tex. ..... 46 H 4
Talmo, Kan. ..... 32 E 2
Taloga, Kan. ..... 32 A 4
Taloga (c.h.), Okla. ..... 48 E 2
Talome, Tenn. ..... 41 J 3
Talona, Ga. ..... 38 C 2
Talpa, Col. ..... 53 H 7
Talpa, Mo. ..... 31 E 10
Talpa, Tex. ..... 46 H 6
Taluga R., Fla. ..... 39 G 2
Tama, Ia., s.c.'95, 2,196 ..... 28 H 4
Tama (Co.), Ia., s.c.'95, 22,966. 28 H 3
Tamah, O. ..... 17 A 3
Tamaha, Ind. Ty., a300 ..... 48 M 4
Tamalpais, Mt., Cal. ..... 56 H 2
Tamaqua, Pa., '90, 6,054; '97, a8,500 ..... 15 L 5
Tamarac, Pa., a125 ..... 16 B 3
Tamarac R., Minn. ..... 25 A 1
Tamarack, Cal. ..... 56 E 3
Tamarak Cr., Minn. ..... 25 C 1
Tamaron, Ill., a800 ..... 21 G 9
Tammany, Mo. ..... 31 N 12
Tamola, Miss. ..... 43 H 5
Tamora, Neb., 184 ..... 29 G 3
Tamo Sta., Ark. ..... 44 J 6
Tampa (c.h.), Fla., s.c.'95, 15,634 ..... 39 M 7
Tampa, Fla. (on local map).... 39 H 7
Tampa, Kan. ..... 32 E 3
Tampa, N. C. ..... 36 H 4
Tampa Bay, Fla. ..... 39 L 7
Tampa Bay, Fla. (on local map) 39 H 8
Tampico, Ill., 429 ..... 20 F 2
Tampico, Ind., a100 ..... 19 D 7
Tampico, Mont. ..... 49 K 1
Tampico, Tenn. ..... 41 O 2
Tampico, Wash. ..... 51 E 3
Tamworth, N. H. (town), 1,025 7 J 7
Tanaga I., Alaska ..... 58 S 9
Tanana Hills, Alaska ..... 58 P 4
Tanana R., Alaska .... 58 O 4
Tancha, Ind. Ty. ..... 48 K 3
Tancred, Cal. ..... 56 C 4
Tandy, Ind. Ty. ..... 48 K 5
Tandy, Mo. ..... 31 G 10
Taney, Idaho ..... 50 C 3
Taney (Co.), Mo., 7,973 ..... 31 F 11
Taneytown, Md., 566 ..... 33 H 2
Taneyville, Mo. ..... 31 F 11
Tang, Tenn. ..... 41 O 3
Tangair, Cal. ..... 57 E 8
Tangent, Oreg., a225 ..... 52 B 2
Tangier, Ind., a300 ..... 19 B 5
Tangier, Va. ..... 34 M 5
Tangier I., Va. ..... 34 L 5
Tangier Sound, Md. ..... 33 M 6
Tangier Sound, Va. ..... 31 L 5
Tangipahoa, La., a100 ..... 45 J 5
Tangipahoa (Co.), La., 12,655.. 45 J 5
Tanglewood, Tex. ..... 46 L 7
Tank Peak, Col. ..... 53 A 2
Tanks, Tex. ..... 47 G 3
Tannehill, Kan. ..... 32 F 4
Tanner, Ga. ..... 38 F 8
Tanner, Mich., a100 ..... 23 J 9
Tanner, W. Va. ..... 35 E 3
Tanner Pl., Va. ..... 34 K 2
Tannerscreek, Va. ..... 34 L 7
Tanners Falls, Pa. ..... 15 M 3
Tannersville, N. Y., a500..... 12 O 7
Tannersville, Pa., a450 ..... 15 M 4
Tannersville, Va. ..... 34 E 2
Tannery, Ky. ..... 40 K 3
Tannum L., Wash. ..... 51 D 3
Tansem, Minn. ..... 25 A 3
Tansill, Ill. ..... 21 H 11
Tanwax Lake, Wash. ..... 51 C 3
Taopi, Minn., s.c.'95, 126..... 25 E 6
Taopi, S. Dak., a125 ..... 27 G 3
Taopi, Tex. ..... 47 G 5
Taos, Mo. ..... 31 H 8
Taos (Co.), N. Mex., 9,868 .... 55 K 2
Taos (c.h.), N. Mex., a2,500... 55 K 2
Tapleyville, Mass. (vill.), s.c. '95, 1,322 ..... 9 E 2
Tapp, Ind. ..... 19 D 4
Tappahannock (c.h.), Va., 452.. 34 K 5
Tappan, N. Y., a100 ..... 11 O 9
Tappan, O., a200 ..... 17 H 4
Tappan Bay, N. Y. ..... 11 N 13
Tappen, N. Dak. ..... 26 E 3
Taquamenon R., Mich. ..... 22 L 4
Tara, Ia. ..... 28 E 3
Tara, N. Dak. ..... 26 G 2
Tarbert, Miss. ..... 43 A 8
Tarboro, Ga., a200 ..... 38 H 10
Tarboro (c.h.), N. C., 1,924... 36 O 3
Tarboro, S. C., a100 ..... 37 F 6
Tarentum, Ala. ..... 42 F 7
Tarentum, Pa., '90, 4,627; '97, a5,500 ..... 16 C 5
Tarheel, N. C. ..... 36 M 5
Tariff, W. Va. ..... 35 D 3
Tariffville, Conn., a300 ..... 10 E 2
Tariffville, Tenn. ..... 41 N 4
Tarklin, R. I., a150 ..... 10 J 2
Tarkington Prairie, Tex., a300. 46 N 7
Tarkio, Mo., 1,156 ..... 30 B 4
Tarlton, O., 448 ..... 18 E 5
Tarlton, Tenn. ..... 41 K 3
Tarnello Cr., Oreg. ..... 52 D 2
Tarnesda, N. Y. ..... 12 N 5
Tarnov, Neb. ..... 29 G 2
Tarpaulin Cove, Mass. ..... 9 C 6
Tarpaulin Cove Light, Mass.... 9 C 6
Tarpey, Cal. ..... 57 F 6
Tarpley, Tenn. ..... 41 H 4
Tarpon, Tex. ..... 46 K 10
Tarpon, Va. ..... 34 C 2
Tarpon Springs, Fla., s.c.'95, 562 ..... 39 L 6
Tar R., N. C. ..... 36 O 3
Tarrant (Co.), Tex., 41,142 .... 46 K 5
Tarrant, Wis. ..... 24 C 5
Tar River, N. C., a100 ..... 36 M 2
Tarrs, Pa., a375 ..... 16 C 6
Tarry, Ark. ..... 44 J 6
Tarry, Mich. ..... 23 P 10
Tarryall Cr., Col. ..... 53 G 4
Tarryall Mt., Col. ..... 53 G 4
Tarrytown, N. Y., 3,562 ..... 11 P 9
Tarrytown, N. Y. (on local map) 11 O 13
Tar Spring, Ky. ..... 40 C 5
Tarsus, N. Dak. ..... 26 D 1
Tarver, Ga. ..... 38 F 10
Tascosa (c.h.), Tex., a150 .... 47 E 2
Tasekpak L., Alaska ..... 58 N 1
Tasso, L., La. ..... 45 F 6
Tasso, Ala. ..... 42 C 6
Tasso, Va. ..... 34 C 2
Tasso Sta., Tenn. ..... 41 M 4
Taswell, Ind., a200 ..... 19 C 8
Tatamy, Pa., a175 ..... 15 M 5
Tate, Ga., a550 ..... 38 C 3
Tate (Co.), Miss., 19,253 ..... 43 E 1
Tate, W. Va. ..... 35 E 3
Tate Springs, Tenn. ..... 41 P 2
Tatesville, Pa., a150 ..... 16 F 6
Tatesville, Tenn. ..... 41 K 4
Tateville, Ky. ..... 40 G 7
Tatoosh, Wash. ..... 51 A 1
Tattilaba, Ala. ..... 42 B 7
Tattnall (Co.), Ga., 10,253 .... 38 G 7
Tatum, Miss. ..... 43 E 3
Tatum, S. C. ..... 37 J 2
Tatum, Tex. ..... 46 N 5
Tatums, Miss. ..... 43 B 8
Tatum Sta. (see Tatum), S. C.. 37 J 2
Tatamville, Tenn. ..... 41 C 2
Taughannock Falls, N. Y. ..... 13 J 6
Taunton (c.h.), Mass. (city), s.c.'95, 27,115 ..... 9 D 5
Taunton, Minn. ..... 25 A 5
Taunton Pond, Conn. ..... 10 B 4
Taunton R., R. I. ..... 10 L 3
Tavares (c.h.), Fla., s.c.'95, 159 ..... 39 N 5
Tavern, Mo. ..... 31 H 8
Tavern Cr., Mo. ..... 31 H 8
Taw, Kan. ..... 32 B 4
Tawas City (c.h.), Mich., 1,544 23 O 9
Tawawa, O., a225 ..... 17 B 4
Taxahaw, S. C., a150..... 37 H 2
Taychedah, Wis., a150 ..... 24 K 7
Tayes Cañon, Col. ..... 53 M 8
Taylor, Ala. ..... 42 G 8
Taylor, Ariz., a200 ..... 55 E 4
Taylor, Col. ..... 53 J 6
Taylor, Fla., a275 ..... 39 M 2
Taylor (Co.), Fla., s.c.'95, 3,062 39 J 2
Taylor, Ga., a250 ..... 38 D 6
Taylor (Co.), Ga., 8,666..... 38 C 6
Taylor, Ia. ..... 28 B 5
Taylor (Co.), Ia., s.c.'95, 17,347 28 D 6
Taylor (Co.), Ky., 9,353 ..... 40 F 6
Taylor, La. ..... 45 C 1
Taylor, Md., a100 ..... 33 K 2
Taylor, Miss., a225 ..... 43 E 2
Taylor, Mo. ..... 30 K 5
Taylor (c.h.), Neb., a200..... 29 E 2
Taylor, Mt., Nev. ..... 54 H 2
Taylor, Mt., N. Mex. ..... 55 H 3
Taylor, N. Y., a150 ..... 12 L 6
Taylor, N. C. ..... 36 N 3
Taylor, N. Dak. ..... 26 B 3
Taylor, O. ..... 17 H 2
Taylor, Okla. ..... 48 E 3
Taylor, Pa. ..... 16 G 5
Taylor, Pa., a3,000..... 15 L 4
Taylor, S. C. ..... 37 H 4
Taylor, Tex., 2,584 ..... 46 K 7
Taylor (Co.), Tex., 6,957 ..... 47 H 5
Taylor, Wash. ..... 51 D 2
Taylor (Co.), W. Va., 12,147 .. 35 F 2
Taylor, Wis., a100 ..... 24 D 6
Taylor (Co.), Wis., s.c.'95, 8,498 24 E 4
Taylor Bay, Alaska ..... 58 V 8
Taylor Cr., Oreg. ..... 52 E 2
Taylor Mines, Ky., 353 ..... 40 C 6
Taylor R., Col. ..... 53 E 5
Taylor Ridge, Ill. ..... 20 D 3
Taylors, Ky. ..... 40 J 7
Taylors, Miss. ..... 43 D 5
Taylors, Tenn. ..... 41 L 2
Taylors Bayou, Tex. ..... 46 N 8
Taylors Bridge, Del., 263 ..... 33 N 2
Taylorsburg, O., a125 ..... 18 B 5
Taylors Chapel, Tenn. ..... 41 C 4
Taylors Cr., O. ..... 18 B 8
Taylors Creek, Ga., a150 ..... 38 H 8
Taylors Creek, O ..... 18 B 8
Taylors Falls, Minn., s.c.'95, 583 ..... 25 E 4
Taylors I., Md. ..... 33 L 5
Taylors Island, Md., a1,000 ... 33 L 5
Taylors Sta., Ga. ..... 38 D 8
Taylors Sta., S. C. ..... 37 D 2
Taylorstown, Pa., a400 ..... 16 B 6
Taylorstown, Va. ..... 34 H 2
Taylorsville, Ala. ..... 42 E 1
Taylorsville, Cal., a150 ..... 56 E 2
Taylorsville, Ind., a525 ..... 19 D 6
Taylorsville (c.h.), Ky., 619... 40 F 4
Taylorsville, Md., a250 ..... 33 H 2
Taylorsville, Miss., a100 ..... 43 F 7
Taylorsville (c.h.), N. C., a500. 36 G 3
Taylorsville, Pa., a150 ..... 15 N 6
Taylorsville, Tex. ..... 46 K 8
Taylorsville, Utah, a285 ..... 54 B 6
Taylor Valley, N. Y., a150 .... 12 L 6
Taylorville (c.h.), Ill., 2,825... 21 G 6
Taymouth, Mich., a125 ..... 23 O 11
Tazewell, Ga., a150 ..... 38 C 7
Tazewell (Co.), Ill., 29,556..... 20 F 4
Tazewell (c.h.), Tenn., a400 .. 41 D 2
Tazewell (Co.), Va., 19,894 ... 34 E 2
Tazewell (c.h.), Va., a1,000... 34 E 2
Tazlina R., Alaska ..... 58 Q 5
Tchefuncta R., La. (see Chefuncte R.) ..... 45 J 5
Tebuginadak I., Alaska (see Chuginadak) ..... 58 D 10
Tchula, Miss., a325 ..... 43 D 4
Tchula Jc., Miss. ..... 43 D 4
Tea, Mo. ..... 31 K 8
Tea, S. Dak. ..... 27 H 3
Teacheys, N. C. ..... 36 O 5
Teague, N. C. ..... 36 C 3
Teagues, Tenn. ..... 41 D 4
Teagues, Mo. ..... 31 G 10
Teal, Mo. ..... 31 H 8
Teal, Tenn. ..... 41 J 3
Teal L., Mich. ..... 22 F 4
Teanaway, Wash., a100 ..... 51 E 2
Tear, Lake, N. Y. ..... 12 P 3
Teardale, Utah, a100 ..... 54 L 4
Teasdale, Miss. ..... 43 D 2
Teaticket, Mass. (vil.), s.c.'95, 153 ..... 9 F 6
Teays, W. Va. ..... 35 C 4
Tebbetts, Mo. ..... 31 J 7
Tebenkof, Mt., Alaska ..... 58 U 7
Teho, Tex. ..... 46 N 6
Teck, Va. ..... 34 J 5
Teckville, Miss. ..... 43 E 2
Tecolote, N. Mex. ..... 55 K 3
Tecolote Sta., N. Mex. ..... 55 K 3
Tecoma, Nev., a125 ..... 54 H 1
Tecumseh, Ala., a375 ..... 42 G 2
Tecumseh, Ind. ..... 19 B 5
Tecumseh, Kan. ..... 32 G 2
Tecumseh, Mich., 2,310 ..... 23 N 14
Tecumseh (c.h.), Neb., 1,654... 29 H 3
Tecumseh, O., a100 ..... 17 A 4
Tecumseh (c.h.), Okla., a1,500. 48 J 4
Tecumseh, Tex. ..... 46 H 5
Tecumseh Jc., Okla. ..... 48 J 4
Ted, O., a100 ..... 17 C 2
Tedderville, Fla. ..... 39 M 6
Tedrow, O., a150 ..... 17 B 1
Teeds, Ia. ..... 28 N 3
Teeds Grove Sta., Ia. ..... 28 N 4
Teegarden, Ind., a175 ..... 19 D 2
Teemes, O., a200 ..... 17 E 2
Teepee City, Tex. ..... 47 G 3
Tefft, Ind. ..... 19 C 2
Teges, Ky. ..... 40 J 6
Tegneer, Minn. ..... 25 B 3
Tehachapi, Cal., 255 ..... 57 G 7
Tehama, Cal., a375 ..... 56 C 2
Tehama (Co.), Cal., 9,916 ..... 56 C 2
Teheran, Ill. ..... 20 F 5
Tehuacana, Tex., a275 ..... 46 L 6
Telen, Minn. ..... 25 A 1
Tejon Cr., Cal. ..... 57 G 7
Tekamah (c.h.), Neb., 1,211.... 29 H 2
Tekoa, Ala. ..... 42 C 8
Tekoa, Mt., Mass. ..... 8 C 4
Tekoa, Wash., 301 ..... 51 H 2
Tekonsha, Mich., 570 ..... 23 M 13
Telbasta, Neb. ..... 29 H 2
Telegraph Hill, Mass. ..... 9 F 5
Telescope Mts., Cal. ..... 57 H 6
Telfair (Co.), Ga., 5,477 ..... 38 F 8
Telfairville, Ga. ..... 38 H 5
Telford, Pa., a750 ..... 15 M 6
Telford, Tenn., a175 ..... 41 Q 2
Tell, Wis. ..... 24 F 6
Tell City, Ind., 2,091 ..... 19 C 9
Teller, Col., a200 ..... 53 D 7
Tellico Jc., Tenn. ..... 41 M 4
Tellico Plains, Tenn. ..... 41 N 4
Telluride (c.h.), Col., 766 .... 53 C 7
Telocaset, Oreg. ..... 52 H 1
Teloga, Ga. ..... 38 A 2
Telos L., Me. ..... 6 E 3
Temecula Sta., Cal. ..... 57 H 9
Temescal, Cal., 2,032 ..... 57 H 9
Tempe, Ariz., a1,500 ..... 55 D 5
Temperance, Ga., a125 ..... 38 E 8
Temperance, Ky. ..... 40 D 7
Temperance, S. C. ..... 37 K 3
Temperance Hall, Tenn., a100. 41 K 2
Temperanceville, O., a175 .... 18 H 5
Temperanceville, Va., a125 ... 34 N 5
Tempest, Va. ..... 34 G 7
Template Range, Nev. ..... 54 G 5
Temple, Ala., a100 ..... 42 B 4
Temple, Ga., 240 ..... 38 A 4
Temple, Me. (town), 470..... 6 C 6
Temple, Mich., a300 ..... 23 M 9
Temple, Miss. ..... 43 G 5
Temple, N. H. (town), 342..... 7 G 11
Temple, Pa., a400 ..... 15 L 6
Temple, Tex., 4,047 ..... 46 K 6
Temple Hill, Ill. ..... 21 H 11
Templehill, Ky. ..... 40 E 7
Templeman Cross Roads, Va. a100 ..... 34 K 4
Temple Peak, Wyo. ..... 50 K 7
Temples Mills, Fla. ..... 39 M 3
Templeton, Ala. ..... 42 C 2
Templeton, Cal., 308 ..... 57 E 7
Templeton, Ind., a400 ..... 19 B 3
Templeton, Ia., s.c.'95, 290.... 28 D 4
Templeton, Mass. (town), s.c. '95, 2,915; (vil.), s.c.'95, 861. 8 F 2
Templeton, S. Dak. ..... 27 F 2
Templeton, Tenn. ..... 41 C 2
Templeton, Va. ..... 34 J 6
Templeton, Wis. ..... 24 K 8
Templeville, Md., a100 ..... 33 M 3
Tenafly, N. J., s.c.'95, 1,532... 14 J 2
Tenaha, Tex., a800 ..... 46 N 6
Tenakee Inlet, Alaska ..... 58 W 5
Tenants Harbor, Me., a500 .... 6 E 8
Tenaya Cliff, Cal. ..... 57 L 6
Tenaya Cr., Cal. ..... 57 L 6
Tenazie Peak, Alaska ..... 58 S 2
Tenbroeck, Ala. ..... 42 F 2
Tenhassen, Minn. ..... 25 C 6
Tenino, Wash., 339 ..... 51 C 3
Tennille, Ark. ..... 44 J 2
Tennille, La. ..... 45 D 5
Tennille, Mo. ..... 30 H 5
Tennille, Oreg. ..... 52 B 3
Tennille, Pa. ..... 16 B 6
Tennille, S. C. ..... 37 H 6
Ten Mile Bottom, Pa. ..... 16 C 4
Ten Mile Cr., O. ..... 17 C 1
Ten Mile Cr., Pa. ..... 16 B 6
Ten Mile R., Mass. ..... 9 C 5
Tennallytown, D. C. ..... 33 B 4
Tennemo, Tenn. ..... 41 B 2
Tennent, N. J., a275..... 14 G 4
Tennessee, Ill., 313 ..... 20 D 5
Tennessee (State), U. S., '90, 1,767,518 ..... 5 J 3
Tennessee (State), U. S. (large scale map of) 41
Tennessee City, Tenn. ..... 41 F 2
Tennessee Colony, Tex. ..... 46 M 6
Tennessee Pass, Col. ..... 53 F 4
Tennessee R., Ala. ..... 42 D 2
Tennessee R., Miss. ..... 43 H 1
Tennessee R., Tenn. ..... 41 M 4
Tennessee Ridge, N. C. ..... 36 C 4
Tenneys Gulch, Ariz. ..... 55 C 2
Tennille, Ala. ..... 42 F 7
Tennille, Ga., 953 ..... 38 F 6
Tennis, S. Dak. ..... 27 E 2
Tennyson, Ind. ..... 19 B 8
Tennyson, Tex. ..... 47 G 6
Tenold, Ia. ..... 28 G 1
Tensas (Co.), La., 16,647..... 45 G 3
Tensas R., Ala. ..... 42 B 9
Tensas R., La. ..... 45 G 2
Tensleep, Wyo. ..... 50 M 5
Ten Thousand Is., Fla..... 39 O 11
Tepee Buttes, N. Dak..... 26 B 3
Tepee Cr., Okla. ..... 48 C 7
Tepp Cr., Neb. ..... 29 C 2
Tepusquet Peak, Cal. ..... 57 E 8
Terbune, Ind., a125 ..... 19 D 4
Terlton, Okla. ..... 48 K 2
Terminitin Cr., Col. ..... 53 L 8
Terminus, Utah ..... 54 K 2
Terra Alta, O. ..... 18 D 8
Terra Alta, W. Va., 443..... 35 G 2
Terrace, Minn. ..... 25 B 4
Terrace, Utah, a225 ..... 54 J 1
Terra Ceia, Fla. ..... 39 L 7
Terrace Park, O., a300..... 18 D 8
Terra Cotta, D. C. ..... 33 C 4
Terracotta, Kan. ..... 32 D 3
Terral, Ind. Ty., a200..... 48 G 7
Terrapin or Box Elder Cr., Col. 53 J 3
Terrapin Neck Cut Off 1., Miss. 43 B 5
Terraville, S. Dak., s.c.'90, 696. 27 A 2
Terrebonne (Co.), La., 20,167.. 45 H 8
Terrebonne, Minn., a100 ..... 25 A 2
Terrebonne Bay, La. ..... 45 H 8
Terre Haute, Ill., a275 ..... 20 D 4
Terre Haute (c.h.), Ind., '90, 30,217; '97, a35,000..... 19 B 6
Terrehill, Pa., 891 ..... 15 K 6
Terrell (Co.), Ga., 14,503..... 38 C 8
Terrell, Tenn. ..... 41 D 2
Terrell, Tex., 2,988 ..... 46 L 5
Terrene, Miss., a100 ..... 43 C 3
Terrill, Mt., Utah ..... 54 L 4
Terrill, L., Wash. ..... 51 C 1

Terry, Ala. ..... 42 C 5
Terry, Miss., a750 ..... 43 D 6
Terry, Mo. ..... 31 E 9
Terry, Mont., a200 ..... 49 L 3
Terry, S. Dak., a525 ..... 27 A 2
Terry, Tenn. ..... 41 G 3
Terry, Tex. ..... 46 O 7
Terry (Co.), Tex., 21 ..... 47 E 4
Terryton, Kan. ..... 32 B 3
Terrytown, Pa., a250 ..... 15 K 3
Terryville, Conn., a1,200 ..... 10 D 3
Terryville, Va. ..... 34 F 6
Terryville Sta., Conn. ..... 10 D 3
Terza, Miss. ..... 43 E 2
Tescott, Kan., s.c.'95, 238..... 32 E 3
Teshecan Cr., Miss. ..... 43 D 5
Teton, Idaho ..... 50 H 6
Teton, Mont. ..... 49 F 2
Teton (Co.), Mont. ..... 49 D 1
Tetonkaha L., S. Dak. ..... 27 G 2
Teton or Pierre R., Idaho..... 50 H 6
Teton or Pierre R., N. Fork of, Idaho ..... 50 H 6
Teton R., Mont. ..... 49 E 2
Teton Range, Wyo. ..... 50 J 6
Tentopolis, Ill., a875 ..... 21 J 7
Tevis, Kan. ..... 32 G 3
Teviston, Ariz., a150 ..... 55 F 6
Tewaukon, N. Dak. ..... 26 G 3
Tewksbury, Mass. (town), s.c. '95, 3,379 ..... 9 D 2
Tewksbury, Mass. (vil.), s.c.'95, 1,116 ..... 9 C 2
Tewksbury Center, Mass., s.c. '95, 1,441 ..... 9 C 2
Tewksbury Jc., Mass. ..... 9 D 2
Texanna, Ind. Ty. ..... 48 L 4
Texarkana (c.h.), Ark., '90, 3,528; '97, a5,000..... 44 E 8
Texarkana, Tex., 2,852 ..... 46 O 4
Texarkana, Tex. and Ark., total 6,380 ..... 46 O 4
Texas, Ala., a225 ..... 42 B 3
Texas, Ga. ..... 38 A 5
Texas, Ky., a125 ..... 40 F 5
Texas, Md., a550 ..... 33 K 2
Texas, Mich., a200 ..... 23 K 13
Texas (Co.), Mo., 19,406..... 34 J 10
Texas, N. Y., a150 ..... 12 K 4
Texas, O., a225 ..... 17 C 2
Texas (State), U. S., '90, 2,235,523 ..... 5 G 4
Texas (State), U. S. (large scale map of) 46-47
Texas, W. Va. ..... 35 G 2
Texas City, Ill. ..... 21 J 10
Texas City, Tex., a300..... 46 N 8
Texas City Jc., Tex..... 47 C 3
Texascreek, Col. ..... 53 G 6
Texas Hill Sta., Ariz..... 55 B 6
Texas Jc., Mo. ..... 30 M 7
Texas Mining District, Idaho.. 50 F 5
Texas Valley, N. Y. ..... 12 L 7
Texline (c.h.), Tex., a175..... 47 E 1
Thacher, Neb. ..... 29 D 1
Thacker, W. Va., a175..... 35 B 5
Thackeray, Ill., a150 ..... 21 J 9
Thackerville, Ind. Ty., a150... 48 H 7
Thad, Ga. ..... 38 B 7
Thaddeus, Ala. ..... 42 F 5
Thagardville, N. C. ..... 36 L 4
Thalia, Tex. ..... 46 H 4
Thalia, Va. ..... 34 L 3
Thames, Miss. ..... 43 E 7
Thames R., Conn. ..... 10 G 4
Tharin, Ala. ..... 42 E 6
Tharin, Ga. ..... 38 J 9
Tharp, Ala. ..... 42 B 1
Tharp, Ky. ..... 40 J 4
Tharp, Tex., 214 ..... 46 M 7
Tharpe, Tenn. ..... 41 F 1
Thatcher, Ariz., 320 ..... 55 F 6
Thatcher, Col. ..... 53 K 7
Thatcher, O., a175 ..... 18 E 5
Thatcher, Wash. ..... 51 C 1
Thatchers, Tenn. ..... 41 M 4
Thatchers I., Mass. ..... 9 F 2
Thatchers Park, Ill. ..... 21 B 9
Thawville, Ill., a250 ..... 20 J 4
Thaxton, Va. ..... 34 D 6
Thayer, Ia., a150 ..... 28 E 5
Thayer, Kan., a575 ..... 32 G 4
Thayer, Mo., 1,143 ..... 31 J 11
Thayer, Neb., a150 ..... 29 G 3
Thayer (Co.), Neb., 12,738..... 29 G 3
Thayer, Tex. ..... 47 B 2
Thayerville, Md. ..... 33 A 2
Thayne, Wyo. ..... 50 J 7
Theadville, Miss. ..... 43 G 7
The Battery, N. Y. ..... 11 P 14
Thebes, Ga. ..... 38 J 8
Thebes, Ill., a175 ..... 21 G 11
The Corner, N. Y., a100..... 12 O 7
The Crossing, Ariz. ..... 55 E 3
The Crossing of the Fathers, Utah ..... 54 L 5
The Dalles (c.h.), Oreg., '90, 3,800; '97, a4,000..... 52 D 1
The Delta, La. ..... 45 L 8
Thedford (c.h.), Neb., a145..... 29 D 1
Theed, N. Dak. ..... 26 H 3
The Falls, Va. ..... 34 G 6
The Flume, N. H. ..... 7 G 6
The Forks, Me., a200..... 6 C 5
The Geysers, Cal. ..... 56 C 4
The Glades, Ga., a100..... 38 D 3
The Glades, Ky. ..... 40 J 6
The Glen, N. H. ..... 7 K 5
The Glen, N. Y. ..... 12 P 4
The Great Hog Back, Col..... 53 C 3
The Grove, Tex., a125..... 46 K 6
The Gums, Miss. ..... 43 D 2
The Haystack, N. Y. ..... 12 P 3
The L'Agles, Ark. ..... 44 H 8
The Mudkettles, Wyo. ..... 50 P 2
Thena, Ga., a125 ..... 38 F 5
Theuard, Cal. ..... 57 D 9
The Narrows, Ark. ..... 44 E 2
The Narrows, Idaho ..... 50 F 6
The Narrows, N. J. ..... 14 H 3
The Narrows, N. Y. ..... 11 P 15
The Needles, Ariz. ..... 55 A 4
The Notch, N. H. ..... 7 H 6
The Nubble, Me. ..... 6 H 9
Theo, Ala. ..... 42 C 5
Theo, Ga. ..... 38 J 8
Theodore, Ala., 277 ..... 42 A 9
Theodosia, Mo. ..... 31 G 11
The Plains, Va., a150..... 34 H 3
The Race, N. Y. ..... 11 S 9
Theresa, N. Y., 1,028..... 12 L 3
Theresa, Wyo. ..... 50 O 6
Theresa Jc., N. Y. ..... 12 L 3
The Ridge, Ky., a150 ..... 40 K 4
Theriot, La. ..... 45 H 8
Thermal, Cal. ..... 57 F 6
Thermal, Cal. ..... 57 J 9
Thermal City, N. C. ..... 36 F 3
Thermopolis, Wyo. ..... 50 L 6
The Rock, Ga., a150..... 38 C 6
The Square, Ky., a100..... 40 B 7
Theta, N. C. ..... 36 D 3
Thetford, Vt. (town), 1,287..... 7 E 7
Thetford Center, Vt. ..... 7 E 7
Thetis Coal Mine, Alaska..... 58 H 2
Thetis I., Alaska ..... 58 O 1
The Trident, Wyo. ..... 50 P 4
Thibodaux (c.h.), La., 2,078.... 45 H 7
Thickety, S. C., a100..... 37 E 1
Thief La., Mina. ..... 25 B 1
Thief R., Minn. ..... 25 A 1
Thief River Falls, Minn., s.c. '95, 840 ..... 25 A 1
Thiells, N. Y. ..... 11 M 13
Thielman, Minn. ..... 25 E 5
Thielsen, Mt., Oreg. ..... 52 D 3
Thiensville, Wis., a300 ..... 24 L 8
Thimble Is., Conn. ..... 10 E 5
Third L., Me. ..... 6 F 3
Third L., Me. ..... 6 H 5
Third L., N. H. ..... 7 K 2
Third or Sharp Mt., Pa..... 15 J 6
Third Principal Meridian, Ill... 21 G 8
Thirsty Fork Cañon, Idaho..... 50 L 3
Thirteenth Pond, N. Y..... 12 O 4
Thistle, Utah, a125 ..... 54 L 2
Thivener, O., a175 ..... 18 F 7
Thomas, Ala., a525 ..... 42 D 3
Thomas (Co.), Ga., 26,154..... 38 C 10
Thomas, Kan. ..... 32 D 3
Thomas (Co.), Kan., s.c.'95, 3,512 32 A 2
Thomas, Ky. ..... 40 L 5
Thomas, Mich., a275 ..... 23 P 12
Thomas, Mo. ..... 30 E 4
Thomas (Co.), Neb., 517 ..... 29 D 2
Thomas, Okla. ..... 48 E 3
Thomas, S. C. ..... 37 F 5
Thomas, Tex. ..... 46 N 5
Thomas, W. Va., 269..... 35 H 2
Thomas, Wis. ..... 24 C 1
Thomas Bay, Alaska ..... 58 X 8
Thomasboro, Ill., a200 ..... 20 J 5
Thomas City, Fla. ..... 39 J 2
Thomas Cole Mt., N. Y..... 11 S 8
Thomas Cr., Fla. ..... 39 N 1
Thomas Cr., Nev. ..... 54 A 1
Thomas Cr., Oreg. ..... 52 E 4
Thomas Fork, Ark. ..... 44 L 2
Thomas Hill, Mo. ..... 30 G 5
Thomas I., Me. ..... 6 H 8
Thomaston, Ala. ..... 42 B 6
Thomaston, Conn. (vil.), 985; (town), 3,278 ..... 10 C 3
Thomaston (c.h.), Ga., 1,181... 38 C 6
Thomaston, Ind. ..... 19 C 2
Thomaston, Me. (town), 3,009. 6 E 7
Thomaston, Mich., a150 ..... 22 B 4
Thomaston, N. Y. ..... 11 S 13
Thomaston, Tex., 494 ..... 46 K 8
Thomastown, La. ..... 45 G 2
Thomastown, Miss., a100 ..... 43 E 5
Thomastown, O., a300 ..... 17 H 2
Thomasville, Ala., 291 ..... 42 B 7
Thomasville, Col., a200 ..... 53 E 4
Thomasville (c.h.), Ga., '90, 5,514; '97, a6,500..... 38 C 10
Thomasville, Ill. ..... 21 F 7
Thomasville, Ind. Ty. ..... 48 N 5
Thomasville, La. ..... 45 K 5
Thomasville, Miss. ..... 43 E 6
Thomasville, Mo. ..... 31 J 11
Thomasville, N. C., 590..... 36 J 3
Thomasville, Pa., a600 ..... 15 J 7
Thompson, Ala., a275 ..... 42 F 6
Thompson, Ark. ..... 44 E 3
Thompson, Cal. ..... 57 G 8
Thompson, Conn. (place), a500; (town), 5,580 ..... 10 H 2
Thompson, Fla. ..... 39 O 9
Thompson, Ia., s.c.'95, 300..... 28 F 1
Thompson, Mich., a400 ..... 22 J 6
Thompson, Miss. ..... 43 C 8
Thompson, Mo. ..... 30 J 6
Thompson, Mont., 339 ..... 49 A 2
Thompson, N. Dak., a300..... 26 G 2
Thompson, O., a200 ..... 17 H 1
Thompson, Pa., 302 ..... 15 M 3
Thompson, L., S. Dak..... 27 G 2
Thompson Cr., Okla. ..... 48 G 1
Thompson Falls Sta., Mont.... 49 A 2
Thompson L., Me. ..... 6 B 7
Thompson L., Mont. ..... 49 B 2
Thompson Pass, Mont. ..... 49 A 2
Thompson Ridge, N. Y ..... 11 O 8
Thompsons, Tex. ..... 46 M 8
Thompsons, Utah ..... 54 N 4
Thompsons Cr., Miss. ..... 43 G 8
Thompsons Cr., Mont. ..... 49 M 4
Thompsons Cr., S. C..... 37 H 2
Thompsons Cr., Wyo. ..... 50 P 5
Thompsons I., Mass. ..... 9 D 3
Thompsons Sta., Conn. ..... 10 H 2
Thompsons Sta., Tenn. ..... 41 H 3
Thompsons Valley, Va. ..... 34 E 2
Thompsontown, Pa., 291..... 15 H 5
Thompsonville, Conn., a4,500... 10 E 1
Thompsonville, Ill., 309 ..... 21 H 10
Thompsonville, Mich., a650.... 23 J 8
Thompsonville, N. Y., a200.... 11 N 8
Thompsonville, Pa. (see Thompsontown) ..... 15 H 5
Thoms Cr., Cal. ..... 56 C 3
Thomson (c.h.), Ga., 836..... 38 G 5
Thomson, Ill., 374 ..... 20 E 2
Thomson, Ky., a100 ..... 40 H 4
Thomson, N. Y., a100..... 12 P 5
Thonotosassa, Fla., a150 ..... 39 M 6
Thor, Ia., s.c.'95, 179..... 28 E 2
Thorn, Cal. ..... 56 B 2
Thorn, W. Va. (see Cassity)... 35 F 3
Thornapple Cr., Wis. ..... 24 E 3
Thornberry, Tex. ..... 46 J 3
Thornburg, Ia., s.c.'95, 374.... 28 J 5
Thornburg, Neb. ..... 29 D 3
Thorn Cr., Ind. ..... 19 F 2
Thorn Creek Mt., Idaho..... 50 D 6
Thorndale, Pa. ..... 15 K 4
Thorndale, Pa. ..... 15 L 7
Thorndale, Tex. ..... 46 K 7
Thorndike, Me. (town), 589.... 6 E 6
Thoradike, Mass. (vil.), s.c.'95, 1,503 ..... 8 E 4
Thornfield, Mo. ..... 31 G 11
Thorngrove, Tenn., a100 ..... 41 O 2
Thornhill, Ala. ..... 42 B 2
Thornhill, Pa., a500 ..... 16 B 5
Thornhill, Tenn. ..... 41 O 2
Thornhill, Va. ..... 34 H 4
Thornhope Sta., Ind. ..... 19 C 3
Thornhurst, Pa. ..... 15 L 4
Thorn L., Oreg. ..... 52 E 3
Thornleigh, Mo. ..... 31 F 7
Thornport Sta., O. ..... 18 F 5
Thornton, Ala. ..... 42 F 5
Thornton, Ark., 406 ..... 44 H 7
Thornton, Idaho ..... 50 C 1
Thornton, Ill., a400 ..... 20 K 2
Thornton (Tp.), Ill. ..... 21 D 11
Thornton, Ia., s.c.'95, 222..... 28 G 2
Thornton, Kan. ..... 32 B 2
Thornton, Mich., a125 ..... 23 Q 12
Thornton, Miss., a100 ..... 43 D 4
Thornton, Mo. ..... 30 C 2
Thornton, N. H. (town), 632... 7 H 7
Thornton, N. Mex. ..... 55 J 3
Thornton, R. I., a400..... 10 J 2
Thornton, Tex., 466 ..... 46 L 6
Thornton, Wash. ..... 51 H 2
Thornton, W. Va., a150..... 35 G 2
Thornton, Wyo. ..... 50 P 5
Thornton Jc., Pa. ..... 16 B 2
Thorntonville, Ga. ..... 38 B 7
Thorntown, Ind., 1,530 ..... 19 C 4
Thornville, Mich., a200 ..... 23 P 12
Thornville, O., 405 ..... 18 F 5
Thorofare, N. J., a125..... 14 D 6
Thorp, Mich. ..... 23 K 9
Thorp, Wash., a150 ..... 51 E 2
Thorp, Wis., s.c.'95, 829..... 24 E 5
Thorpe, Ia. ..... 28 L 2
Thorpe, Mo. ..... 31 G 10
Thorp Spring, Tex., 485..... 46 K 5
Thorsby, Ala. ..... 42 D 5
Thorson, S. Dak. ..... 27 G 1
Thousand Island Park, N. Y... 12 L 3
Thousaod Islands, N. Y..... 12 K 3
Thrall, Ia. ..... 28 F 2
Thrall, Kan. ..... 32 F 3
Thrall, Wash. ..... 51 E 3
Three Bridges, N. J., a200..... 14 E 3
Three Buttes, Col. ..... 53 O 2
Three Buttes, Mont. ..... 49 E 1
Three Creek, Idaho ..... 50 D 7
Three Creeks, Ark., a160..... 44 G 8
Three Devils, Wash. ..... 51 F 2
Threeforks, Mont. ..... 49 E 4
Three Fork City Sta., Ky..... 40 J 5
Three Lakes, Wis., a150..... 24 H 3
Threemile Bay, N. Y., a900... 12 K 3
Three Mile R., Mass. ..... 9 D 5
Threenotch, Ala., a100 ..... 42 F 6
Three Oaks, Mich., 885..... 23 H 14
Three Peaks, Mont. ..... 49 F 3
Threeriver Point, N. Y..... 13 K 5
Threerivers, Cal. ..... 57 G 6
Three Rivers, Mass. (village), s.c.'95, 1,888 ..... 8 E 4
Three Rivers, Mich., 3,131..... 23 K 14
Three Rivers, Miss. ..... 43 G 9
Three Springs, Ky., a100..... 40 E 6
Three Springs, Pa., 192..... 16 F 6
Threestates, Mo. ..... 31 O 11
Thrift, Ga. ..... 38 G 6
Thrift, Md. ..... 33 D 6
Thrifton, O. ..... 18 D 6
Thrifty, Tex., a100 ..... 46 H 6
Throckmorton (Co.), Tex., 902. 46 H 4
Throckmorton (c.h.), Tex., 240. 46 H 4
Throgs Neck, N. Y..... 11 R 13
Throop, Kan. ..... 32 E 2
Throop, Pa., a3,000 ..... 15 L 4
Throopsville, N. Y., a425..... 13 J 6
Thrush, Mo. ..... 31 E 8
Thruston, Ky. ..... 40 C 5
Thule, S. Dak. ..... 27 D 1
Thumb Lake, Mich. ..... 23 M 7
Thummel, Neb. ..... 29 G 2
Thunder Bay, Mich. ..... 23 P 8
Thunder Bay L., Mich..... 23 P 7
Thunder Bay R., Mich..... 23 N 8
Thunderbolt, Ga., a100 ..... 38 J 7
Thunder Butte, Col. ..... 53 H 4
Thunder Butte, S. Dak..... 27 C 1
Thunder Cr., S. Dak. ..... 27 B 1
Thundering Springs, Ga. ..... 38 C 6
Thunder L., Minn. ..... 25 D 3
Thurber, Tex., 978 ..... 46 J 5
Thurber, Utah ..... 54 L 4
Thurlow, Pa. ..... 15 M 7
Thurman, Col. ..... 53 M 3
Thurman, Ind. Ty. ..... 48 L 4
Thurman, Ia., s.c.'95, 447..... 28 B 6
Thurman, Kan. ..... 32 F 3
Thurman, Neb. ..... 29 E 1
Thurman, N. Y., a350..... 12 P 1
Thurman, N. C. ..... 36 Q 4
Thurman, O., a425 ..... 18 F 7
Thurman, Va. ..... 34 D 6
Thurman, Wis. ..... 24 H 7
Thurmond, W. Va. ..... 35 D 5
Thurmont, Md., a1,000 ..... 33 C 2
Thurston, Neb. ..... 29 H 1
Thurston (Co.), Neb., 3,176.... 29 H 1
Thurston, N. Y., a100..... 13 H 7
Thurston, N. C. ..... 36 G 3
Thurston, O., 213 ..... 18 E 5
Thurston, Okla. ..... 48 G 4
Thurston, Tex. ..... 47 F 8
Thurston (Co.), Wash., 9,675... 51 C 3
Thyatira, Miss. ..... 43 E 1
Ti, Ind. Ty. ..... 48 L 5
Tiadaghton, Pa. ..... 15 G 3
Tiashoke, N. Y., a125..... 12 Q 6
Tibbee Sta., Miss., a100..... 43 G 3
Tibbits Brook, N. Y. ..... 11 Q 12
Tibbs, Tenn., a110 ..... 41 C 3
Tiburon, Cal., a300 ..... 56 C 5
Tiburon Pen., Cal. ..... 56 H 2
Tice, Ill. ..... 20 F 6
Ticeska, Idaho ..... 50 D 7
Tichnor, Ark. ..... 44 K 6
Tickfaw, La. ..... 45 J 5
Tickfaw R., La. ..... 45 H 5
Tickfaw R., Miss. ..... 43 C 8
Tickridge, Ala. ..... 42 C 1
Ticonderoga, N. Y., 2,267..... 12 Q 4
Ticonic, Ia. ..... 28 B 3
Tide, Va. ..... 34 B 3
Tidewater, Oreg. ..... 52 B 2
Tidioute, Pa., 1,328 ..... 16 D 3
Tidmore, Ala., a100 ..... 42 D 3
Tidwell, Tenn. ..... 41 G 3
Tidwell Sta., Tenn. ..... 41 F 2
Tierra Amarilla (c.h.), N. Mex., a1,500 ..... 55 J 2
Tierra Blanca, N. Mex. ..... 55 H 6
Tierra Redonda, Cal. ..... 57 D 7
Tie Siding, Wyo. ..... 50 O 8
Tieton R., Wash. ..... 51 D 3
Tiffany, N. Dak. ..... 26 F 2
Tiff City, Mo. ..... 31 C 11
Tiffin, Ia., a175 ..... 28 K 4
Tiffin (c.h.), O., '90, 10,801; '97, a13,500 ..... 17 D 2
Tiffin R., O. ..... 17 B 1
Tifton, Ga., a850 ..... 38 E 9
Tigalda I., Alaska ..... 58 G 10
Tiger, Ga. ..... 38 E 2
Tiger Bayou, La. ..... 45 G 1
Tiger Butte, Mont. ..... 49 E 2
Tiger R., S. C. ..... 37 E 2
Tigertail, Tenn. ..... 41 B 3
Tigerton, Wis., a259 ..... 24 H 5
Tigerville, S. C. ..... 37 D 1
Tignall, Ga. ..... 38 F 4
Tikchik L., Alaska ..... 58 J 7
Tikchik R., Alaska ..... 58 L 7
Tikura, Idaho ..... 50 E 6
Tilda Bogue, Miss. ..... 43 D 5
Tilden, Ala. ..... 42 C 6
Tilden, Idaho ..... 50 G 6
Tilden, Ill. ..... 21 F 9
Tilden, Ky. ..... 40 A 5
Tildeo, Me. ..... 6 G 6
Tilden, Minn. ..... 25 A 2
Tilden, Mo. ..... 31 F 9
Tilden, Neb., a400 ..... 29 G 1
Tilden (c.h.), Tex., 506 ..... 46 J 9
Tilford, S. Dak., a125 ..... 27 A 2
Tilghman I., Md. ..... 33 K 4
Tillamook, False, Oreg. ..... 52 A 1
Tillamook (Co.), Oreg., 2,932.. 52 B 1
Tillamook (c.h.), Oreg., a1,000. 52 B 1
Tillamook Bay, Oreg. ..... 52 A 1
Tillamook Head, Oreg. ..... 52 A 1
Tillar, Ark. ..... 44 K 7
Tillatoba, Miss., a100 ..... 43 E 3
Tillery, N. C., a200 ..... 36 O 2
Tillibawassee R., Mich. ..... 23 N 10
Tillingbast, Wis. ..... 24 D 4
Tillman, Mt., Alaska ..... 58 R 5
Tillman, Fla. ..... 39 P 6
Tillman, La. ..... 45 F 2
Tillman, N. C. ..... 36 L 3
Tillman, S. C. ..... 37 F 7
Tillman Sta., Miss. ..... 43 C 7
Tillou, La. ..... 45 F 1
Tilly, La. ..... 45 C 5
Tilly Foster, N. Y., a200 ..... 11 P 9
Tilsons Mill, Va. ..... 34 A 7
Tilton, Ark. ..... 44 L 4

Tilton, Ga., 182 38 A 2
Tilton, Ill., 474 20 K 5
Tilton, Ky., a100 40 J 4
Tilton, Miss. 43 D 8
Tilton, N. H. (town), 1,521; (village), 978 7 H 9
Tilton R., Wash. 51 C 3
Tiltonsville, O., a300 17 J 4
Tim, Va. 34 C 7
Timballer Bay, La. 45 J 8
Timbalier I. (L. H.), La. 45 J 8
Timberlake, N. C. 36 M 2
Timberlake, Okla. 48 F 1
Timberlake, Tenn. 41 E 3
Timber Lake Cr., Ind. Ty. 48 L 1
Timberland, Wis. 24 B 3
Timberline, Mont., a125 49 F 4
Timberridge, Tenn. 41 Q 2
Timber Ridge, Va., a100 31 E 5
Timberville, Va., a125 34 F 3
Timblin, Pa. 16 D 5
Timbuctoo, Ill. 20 E 1
Time, Ill., 146 21 D 6
Timken, Kan. 32 C 3
Timme, Wis. 24 K 4
Timmerman, S. C. 37 E 4
Timmons, Tenn. 41 G 3
Timmonsville, S. C., 516 37 J 3
Timnath, Col. 53 J 1
Timon, Wash. 51 C 1
Timonium, Md., a250 33 K 2
Timothea, La. 45 C 1
Timpanogos Peak, Utah 54 C 7
Timpas, Col. 53 L 7
Timpas Cr., Col. 53 L 7
Timpson, Tex., 518 46 N 6
Timred, S. C. 37 H 3
Tina, Ark. 44 J 3
Tina, Mo., a400 30 F 5
Tinch, Tenn. 41 M 2
Tincup, Col., a150 53 E 5
Tindal, S. C., a100 37 H 4
Tindall, Mo. 30 E 4
Tingley, Ia., s.c.'95, 452 28 E 6
Tinicum, Pa., a200 15 M 6
Tinicum (Tp.), Pa. 15 L 2
Tinkers Cr., Md. 33 D 6
Tinkers Creek, O. 18 H 9
Tinkers I., Mass. 9 E 3
Tinley Park, Ill., a375 20 K 2
Tinmouth, Vt. (town), 435 7 B 9
Tintah, Minn. 25 A 4
Tintah Jc., Minn. 25 A 3
Tintic, Utah 54 K 3
Tintonfalls, N. J., a200 14 H 4
Tinzle, Ala. 42 C 7
Tioga, Ill., a300 20 C 5
Tioga (Co.), N. Y., 29,935 13 K 7
Tioga, N. Dak. 26 B 1
Tioga, Pa., 557 15 H 3
Tioga (Co.), Pa., 52,313 15 H 3
Tioga, Tex., a275 46 L 4
Tioga Center, N. Y., a350 13 K 7
Tioga Jc., Pa. 15 H 3
Tioga R., Pa. 15 H 3
Tiona, Pa. 16 D 3
Tionesta (c.h.), Pa., 677 16 D 4
Tionesta Cr., Pa. 16 D 3
Tiosa, Ind., a250 19 D 2
Tioughnioga R., N. Y. 12 K 7
Tiplersville, Miss. 43 G 1
Tippah, Miss. 43 F 1
Tippah (Co.), Miss., 12,951 43 G 1
Tippah Cr., Miss. 43 F 1
Tippecanoe, Ind. 19 C 3
Tippecanoe, Ind., a200 19 D 2
Tippecanoe (Co.), Ind., 35,078 19 C 4
Tippecanoe, O., a475 17 H 4
Tippecanoe, O., 1,465 18 B 5
Tippecanoe R., Ind. 19 D 2
Tippettville, Ga. 38 D 7
Tippo Bayou, Miss. 43 D 3
Tipton, Mt., Ariz. 55 A 3
Tipton, Cal., a125 57 F 6
Tipton (Co.), Ind., 18,157 19 D 4
Tipton (c.h.), Ind., 2,697 19 E 4
Tipton (c.h.), Ia., s.c.'95, 2,244 28 L 4
Tipton, Kan. 32 D 2
Tipton, Mich., a100 23 N 13
Tipton, Mo., 1,253 31 G 7
Tipton, N. Mex. 55 L 3
Tipton, O., a100 17 A 2
Tipton, Pa., a175 16 F 5
Tipton (Co.), Tenn., 24,271 41 B 4
Tiptonford, Mo. 31 D 11
Tiptonville, N. Mex. 55 K 3
Tiptonville (c.h.), Tenn., 363 41 B 2
Tiptop, Ky., a100 40 E 5
Tiptop, Va. 34 E 2
Tip Top Mt., Mont. 49 D 2
Tired Cr., Ga. 38 C 10
Tiro, O., a475 17 E 3
Tirzah, S. C. 37 F 1
Tisbury, Mass. (town), s.c.'95, 1,002 9 C 6
Tishomingo (nation capital), Ind. Ty., a150 48 J 6
Tishomingo (Co.), Miss., 9,302 43 H 1
Tiskilwa, Ill., 861 20 F 3
Tislo, S. Dak. 27 D 1
Tison, Ga., a150 38 G 8
Titcomb, Me. 6 G 3
Titicus, Conn., a250 10 A 4
Titus, L., N. Y. 12 O 2
Titus, Tex. 46 M 4
Titus (Co.), Tex., 8,150 46 M 4
Titusville (c.h.), Fla., s.c.'95, 831 39 P 5
Titusville, N. J., a900 14 E 4
Titusville, Pa., '90, 8,073; '97, a10,000 16 C 3
Tiverton, R. I. (town), 2,887 10 L 3
Tiverton Four Corners, R. I. 10 L 3
Tiverton Sta., R. I. 10 L 3
Tivoli, N. Y., 1,350 12 P 7
Tivoli, Okla. 48 E 2
Tivoli, Pa. 15 J 4
Tivoli, Tex., a150 46 L 9
Toad R., Minn. 25 B 3
Toadvine, Ala. 42 C 4
Toana, Nev. 54 H 1
Toano, Va. 34 K 6
Toano Range, Nev. 54 H 2
Tobacco, Mich. 23 N 10
Tobacco, Mont., a125 49 A 1
Tobacco Plains, Mont. 49 A 1
Tobacco R., Mich. 22 E 3
Tobacco R., Mont. 49 A 1
Tobacco Root Mts., Mont. 49 E 5
Tobaccoville, N. C. 36 J 2
Tobaccoville, Va. 34 G 6
Tobasco, O., a125 18 B 6
Tobasco Jc., O. 18 D 9
Tobesofkee, Ga. 38 D 6
Tobey, Tex. 46 J 9
Tobias, Neb., 539 29 G 3
Tobias, Mt., N. Y. 11 S 9
Tobias, O. 17 D 3
Tobinsport, Ind., a100 19 C 9
Tobler, Ga., a100 38 C 6
Toby, Mt., Mass. 8 D 3
Toby, S. C., a100 37 K 3
Tobyhanna Cr., Pa. 15 L 4
Tobyhanna Mills, Pa., a500 15 M 4
Toby Mines, Pa. 16 E 4
Tocaloma, Cal. 56 C 4
Toccoa, Ga., 1,120 38 E 2
Toccoa R., Ga. 38 C 2
Toccopola, Miss., a300 43 F 2
Toclut R., Alaska 58 O 4
Tocol, Fla. 39 N 3
Tocol Jc., Fla. 39 O 3
Tocsin, Ind., a125 19 F 3
Todd, Ky. 40 G 6
Todd (Co.), Ky., 16,814 40 B 7
Todd (Co.), Minn., s.c.'95, 17,674 25 C 3
Todd, N. C. 36 F 2
Todd, Pa., a100 16 F 6
Todd, S. C. 37 K 3
Todd (Co.), S. Dak., c.'90, 188 27 F 3
Todds Fork, O. 18 B 6
Todds Harbor, Mich. 22 D 1
Toddspoint, Ill. 21 H 6
Todds Tavern, Va. 34 H 4
Toddsville, N. Y. 12 M 6
Toddville, Ia. 28 K 3
Toddville, Md., a300 33 L 6
Toddville, S. C. 37 K 4
Toga, Va. 34 F 5
Toglak, Alaska 58 J 7
Toglak Bay, Alaska 58 J 7
Togstad, S. Dak. 27 H 2
Togus, Me. 6 D 7
Tohee, Okla. 48 H 3
Tohopeka, Battle of, Ala. 42 F 5
Tohopekaliga L., Fla. 39 O 6
Tokeena, S. C. 37 B 2
Tokeland, Wash. 51 A 3
Tokio, Miss. 43 G 7
Tokna, Mont. 49 M 2
Toland, Ga. 38 D 5
Tolar, Tex. 46 K 5
Tolarsville, N. C. 36 M 5
Tolarville, Miss. 43 D 4
Tolchester Beach, Md. 33 L 3
Toledo, Ala., a100 42 C 3
Toledo, Ark. 44 H 7
Toledo, Fla. 39 Q 7
Toledo (c.h.), Ill., 676 21 J 7
Toledo, Ind., a100 19 F 3
Toledo (c.h.), Ia., s.c.'95, 1,848 28 H 4
Toledo, Kan. 32 F 3
Toledo, La. 45 C 4
Toledo, Mont. 49 G 1
Toledo (c.h.), O., '90, 81,434; '97, a130,000 17 C 1
Toledo (c.h.), Oreg., a300 52 B 2
Toledo, Wash., 276 51 C 3
Toledo Jc., O. 17 E 3
Tolerton, Miss. 43 F 4
Tolesboro, Ky., a225 40 J 3
Toleston, Ind., a325 19 B 1
Tolfree, Ariz. 55 D 3
Tolliver, Md. 33 A 2
Tolliver, Ky. 40 J 5
Tolliver, Tex. 46 N 6
Tolland (Co.), Conn., 25,081 10 F 2
Tolland (c.h.), Conn. (town), 1,037 10 F 2
Tolland, Mass. (town), s.c.'95, 309; (village), s.c.'95, 309 8 B 4
Tolland Sta., Conn. 10 F 2
Tollgate, W. Va., a100 35 D 2
Tollhouse, Cal., a100 57 F 5
Tolo, Oreg. 52 C 4
Toloma, Mo. 30 J 4
Tolono, Ill., 902 20 J 5
Toltec, Ariz. 55 D 6
Toltec, Ark. 44 J 5
Toltec, N. Mex. 55 J 2
Toltec, Wyo. 50 O 7
Tolt R., Wash. 51 D 2
Tolu, Ark. 44 D 3
Tolu, Ky., a250 40 D 2
Toluca, Cal. 57 C 9
Toluca, Ill., a725 20 G 4
Toluca, Mont. 49 J 4
Toluca, N. C. 36 F 3
Tom, Mt., Mass. 8 D 4
Tomah, Me. 6 H 4
Tomah, Wis., s.c.'95, 2,458 24 E 7
Tomahawk, Ark. 41 G 2
Tomahawk, N. C. 36 N 5
Tomahawk, Wis., s.c.'95, 2,296 24 G 4
Tomahawk Jc., Wis. 24 G 4
Tomahawk L., Wis. 24 G 3
Tomahawk Lake, Wis. (placer) 24 H 3
Tomah Mt., Me. 6 H 5
Tomales, Cal., 225 56 C 4
Tomales Pt., Cal. 56 B 4
Tomask, Mt., Utah 54 N 4
Tom Bean, Tex., a300 46 L 4
Tomberlins, Ark. 44 J 5
Tombigbee R., Ala. 42 A 7
Tombigbee R., Miss. 43 H 4
Tombigbee R., N. Fork of, Miss. 43 H 3
Tombs Run, Pa. 15 H 4
Tombstone (c.h.), Ariz., 1,875 55 F 7
Tomerecek, N. C. 36 E 3
Tome, N. Mex. 55 J 4
Tomey, N. Dak. 26 G 1
Tom Green, Part of (Co.), Tex. 47 F 6
Tom Green (Co.), Tex., 5,152 47 G 6
Tomkins Cove, N. Y., a200 11 O 9
Tommolen, Miss., a100 43 F 4
Tomotley, S. C. 37 G 6
Tompkins, Ga. 38 H 10
Tompkins, Mich., a150 23 M 13
Tompkins (Co.), N. Y., 32,923 13 J 7
Tompkins Bend, Miss. 43 B 5
Tompkins Corners, N. Y. 11 O 12
Tompkinsville (c.h.), Ky., a500 40 E 7
Tompkinsville, N. Y., a1,500 11 P 14
Tompkinsville, Pa., a225 15 L 3
Toms Brook, Va., a375 34 G 3
Toms Cr., Ga. 38 F 10
Tomscreek, Tenn. 41 F 3
Toms R., N. J. 14 H 5
Toms River (c.h.), N. J., a1,875 14 H 6
Tonawanda, N. Y., '90, 7,145; '97, a9,000 13 E 5
Tonawanda, N.Y. (on local map) 13 C 5
Tonawanda Cr., N. Y. 13 E 5
Tonawanda Cr., N. Y. 13 F 6
Tonawanda I., N. Y. 13 C 5
Toneycreek, S. C. 37 D 2
Tonganoxie, Kan., s.c.'95, 800 32 G 2
Tongs, Ky. 40 L 3
Tongue R., Mont. 49 K 4
Tongue R., N. Dak. 26 G 1
Tonic, Neb. 29 F 1
Tonica, Ill., 473 20 G 3
Tonieville, Ky. 40 E 5
Tonkawa, Okla. 48 H 1
Tonmar, Wis. 24 C 4
Tonoloway Cr., Pa. 16 F 7
Tonoway, Kan. 32 F 4
Tonti, Ill., a150 21 G 8
Tonto, Ariz. 55 D 4
Tonto Basin, Ariz. 55 D 4
Tontogany, O., 283 17 C 2
Tonuco, N. Mex. 55 J 6
Tooele (Co.), Utah, s.c.'95, 4,428 54 J 2
Tooele (c.h.), Utah, s.c.'95, 1,154 54 K 2
Tooelle (Co.), Utah (see Tooele), Utah 54 J 2
Tooley, W. Va. 35 B 4
Tooleys, La. 45 F 4
Toolsboro, Ia., a150 28 L 5
Toolwass, Cal. 57 G 7
Toomey, Tex. 46 N 6
Toomsboro, Ga., a150 38 E 6
Toomsuba, Miss., a225 43 H 6
Toone, Tenn., 254 41 D 4
Toonigh, Ga. 38 C 3
Toosie Cr., Mont. 49 F 1
Top, Ga. 38 H 6
Topa Topa Peak, Cal. 57 F 8
Topaz, Cal. 56 F 4
Topeka, Ill., 141 20 E 5
Topeka, Ind., a175 19 E 1
Topeka (c.h. and State capital), Kan., s.c.'95, 30,151 32 G 2
Topeka Jc., Ga. 38 C 6
Topinabee, Mich., a150 23 M 7
To-pi-ne-meste Bluffs, Cal. 56 H 5
Topisaw, Miss. 43 D 8
Topisaw Cr., Miss. 43 D 8
Topland, Kan. 32 A 2
Topo Cr., Cal. 57 D 6
Top of Alleghany, W. Va. 35 G 4
Toponas, Col. 53 E 2
Toponis, Idaho 50 E 7
Toppenish, Wash. 51 E 3
Toppenish R., Wash. 51 E 3
Topsail Sound, N. C. 36 O 6
Topsfield, Me. (town), 375 6 H 5
Topsfield, Mass. (town), s.c.'95, 1,033 9 E 2
Topsfield, Mass. (vil.), s.c.'95, 1,033 9 E 2
Topsham, Me. (town), 1,394; (village), 566 6 D 8
Topsham, Vt. (town), 1,187 7 F 6
Topsy, Mo. 30 F 4
Topsy, W. Va. 35 J 3
Topton, Miss. 43 G 6
Topton, Pa., 500 15 L 5
Toquerville, Utah, a125 54 J 5
Toquima Range, Nev. 54 F 4
Torah, Minn., a475 25 C 4
Torbert, Tex. 47 B 6
Torch, O., a225 18 G 6
Torch Hill Sta., O. 18 G 6
Torch Key, Fla. 39 N 13
Torch L., Mich. 23 L 8
Torch Lake, Mich., a150 23 L 7
Tordenskjold, Minn. 25 B 3
Tornado, W. Va. 35 C 4
Tornado, Wis. 24 L 5
Tornillo Cr., Tex. 47 D 8
Toro, Ia. 45 B 4
Toronto, Ark. 44 J 6
Toronto, Fla. 39 O 5
Toronto, Ind. 19 A 5
Toronto, Ia. 28 M 4
Toronto, Kan., s.c.'95, 607 32 F 4
Toronto, Mo. 31 H 9
Toronto, O., a3,700 17 J 4
Toronto, S. Dak., s.c.'95, 237 27 H 2
Toronto, Tex. 47 D 7
Torpedo, Pa., a500 16 D 3
Torrance, Kan. 32 F 4
Torrance, Miss. 43 E 3
Torrent, Ky. 40 J 5
Torreon, N. Mex. 55 J 4
Torres, Col. 53 H 8
Torrey's Peak, Col. 53 F 3
Torringford, Conn. 10 C 2
Torrington (borough), Conn., '90, 4,283; '97, a5,750; (town), 6,048 10 C 2
Torrington, Wyo. 50 P 7
Tortilla Mts., Ariz. 55 D 5
Tortuga, Cal. 57 K 9
Tosca Sta., Minn. 25 D 4
Toshes, Va. 34 D 7
Tosten, Mont., a200 49 E 3
Totaro, Va. 34 H 7
Toto, Ind. 19 C 2
Totogatic R., Wis. 24 C 2
Totoket, Conn., a125 10 D 4
Totten Mil. Res., N. Dak. 26 F 2
Tottens Key, Fla. 39 Q 12
Tottenville, N. Y., a2,000 11 O 10
Tottys, Tenn. 41 G 3
Touchet, Wash. 51 G 3
Touchet R., Wash. 51 G 3
Tougaloo, Miss., a150 43 D 6
Toughkenamon, Pa., a450 15 L 7
Toulon (c.h.), Ill., 945 20 F 3
Tousey, Ky. 40 C 5
Toutle, Wash. 51 C 3
Toutle L., Wash. 51 C 3
Toutle R., Wash. 51 C 3
Tovelle, Utah (see Tooele) 54 K 2
Towaliga R., Ga. 38 D 5
Towanda, Ill., 402 20 H 4
Towanda, Kan., a175 32 E 4
Towanda, N. Dak. 26 G 3
Towanda (c.h.), Pa., '90, 4,169; '97, a6,000 15 J 3
Towanda Cr., Pa. 15 J 3
Towanda Cr., S. Br. of, Pa. 15 K 3
Towantic, Conn. 10 C 4
Tower, Minn., s.c.'95, 1,265 25 E 2
Tower, Wash. 51 C 3
Tower Bluff Rapids, Alaska 58 R 5
Tower Butte, Mont. 49 L 3
Tower City, N. Dak., 309 26 G 3
Tower City, Pa., 2,053 15 J 5
Tower Cr., Wyo. 50 O 2
Tower Dupres, La. 45 N 2
Tower Falls, Wyo. 50 J 5
Towerhill, Ill., 543 21 G 7
Tower Hill, Mass. 9 C 3
Tower Jc., Minn. 25 E 2
Tower Mt., N. Y. 11 R 8
Towerspring, Kan. 32 D 3
Towerville, Wis. 24 E 8
Towle, Cal., a250 56 E 3
Towlesville, N. Y., a150 13 H 7
Townbluff, Tex. 46 N 7
Town Cr., Ala. 42 C 1
Town Cr., Pa. 16 E 7
Town Cr., S. C. 37 B 5
Towncreek, Ga. 38 B 2
Towncreek, Ala., 201 42 C 1
Towncreek, Md. 33 D 2
Towncreek, N. C. 36 N 6
Towne, Wis. 24 H 6
Towner, Col. 53 O 5
Towner (Co.), N. Dak., 1,450 26 E 1
Towner (c.h.), N. Dak., a250 26 D 1
Towners, N. Y., a400 11 P 9
Townley, Ala., a150 42 C 3
Town Line, La. 45 C 6
Town Line, N. Y., a300 13 E 6
Townline, Vt. 7 A 6
Townpoint, Md. 33 M 2
Towns, Ga., a125 38 F 8
Towns (Co.), Ga., 4,064 38 D 2
Townsend, Del., 387 33 M 2
Townsend, Ga. 38 H 8
Townsend, Kan. 32 F 4
Townsend, Mass. (town), s.c.'95, 1,780 9 B 2
Townsend, Mass. (village), s.c.'95, 1,010 9 B 2
Townsend (c.h.), Mont., 215 49 E 3
Townsend, N. Y., a175 13 J 7
Townsend, O., a100 17 E 2
Townsend Harbor, Mass., s.c.'95, 261 9 B 2
Townsend Hill, Mass. 9 B 2
Townsendville, N. Y., a100 13 J 6
Townshend, Vt. (town), 865 7 D 10
Townsville, N. C., a175 36 N 2
Townville, Pa., 358 16 C 3
Townville, S. C., a200 37 C 2
Towry, Tenn. 41 H 4
Towson (c.h.), Md., a500 33 K 2
Toxaway, S. C. 37 C 2
Toyabe Range, Nev. 54 E 3
Toyah, Tex., a300 47 D 6
Toyah Cr., Tex. 47 D 6
Toyah L., Tex. 47 D 6
Toyahvale, Tex. 47 D 7
Toyonak, Alaska, 115 58 N 6

Tozikakat R., Alaska 58 O 4
Trabing, Wyo. 50 N 5
Traceercreek, Mo. 31 M 10
Tracey, N. J. 14 G 4
Track Rock, Ind. Ty. 48 L 3
Tracy, Cal., a500 56 D 5
Tracy, Conn., a100 10 D 3
Tracy, Ga., a100 38 B 5
Tracy, Ill. 20 J 3
Tracy, Ia., a275 28 H 5
Tracy, Ky. 40 E 7
Tracy, Minn., s.c.'95, 1,687 25 B 5
Tracy, Mo., a200 30 C 6
Tracy, N. C. 36 F 2
Tracy, O., a225 17 H 4
Tracy Arm, Alaska 58 X 5
Tracy City, Tenn., 1,936 41 K 4
Tracy City Jc., Tenn. 41 K 4
Tracycreek, N. Y., a350 12 K 7
Tracys Landing, Md. 33 K 4
Tracyton, Wash., a100 51 C 2
Trade, Tenn. 41 S 2
Tradelake, Wis., a100 24 B 3
Trade River, Wis. 24 A 3
Traders Cr., Okla. 48 D 1
Traders Hill (c.h.), Ga. 38 G 10
Tradesville, S. C. 37 G 2
Tradewater R., Ky. 40 A 6
Tradingpost, Kan., a200 32 H 3
Traer, Ia., s.c.'95, 1,218 28 J 3
Traer, Kan. 32 B 2
Trafalgar, Ind., a725 19 D 6
Trafford, L., Fla. 39 N 10
Trafton, Wash. 51 C 1
Trail, Mo. 31 H 11
Trail, Oreg. 52 C 4
Trailbranch, N. C. 36 D 3
Trailll (Co.), N. Dak., 10,217 26 G 2
Train, L., Mich. 22 H 5
Train Bay, Mich. 22 H 5
Trainer, Pa., a700 15 M 7
Train L., Mich. 22 H 4
Train R., Mich. 22 H 5
Trammel Creek, Va. 34 C 2
Tramway, Wis., a300 24 C 5
Tranquility, N. J., a200 14 E 2
Tranquillity, O., a100 18 C 7
Trans-Continental Jc., Tex. 46 N 4
Transfer, Pa., a300 16 B 4
Transon, N. C. 36 G 2
Transquaking R., Md. 33 M 5
Transylvania (Co.), N. C., 5,881 36 D 4
Traphill, N. C., a100 36 H 2
Trapp, Wis. 24 G 4
Trappe, Md., 251 33 L 5
Trappers L., Col. 53 D 3
Trask, Cal. 56 D 4
Trask, Ind. 19 E 4
Trask, Mont. 49 D 3
Trask, Oreg. 52 B 1
Trask R., Oreg. 52 B 1
Traskwood, Ark., a150 44 G 6
Trauger, Pa. 16 D 6
Traul Cr., Col. 53 G 1
Trautmans, O. 18 B 9
Traveller's Repose, W.Va., a125 35 G 3
Traveller's Rest, Ala. 42 E 5
Traveller's Rest, S. C., a175 37 D 2
Traver, Cal., 438 57 F 6
Traverse, L., Minn. 25 A 4
Traverse (Co.), Minn., s.c.'95, 6,064 25 A 4
Traverse, L., S. Dak. 27 H 1
Traverse City (c.h.), Mich., '90 4,353; '97, a6,000 23 K 8
Traverse I., Mich. 22 E 3
Traverse Pt., Mich. 22 E 3
Travis, Tex. 46 L 6
Travis (Co.), Tex., 36,322 46 K 7
Travis Peak, Tex. 46 K 7
Travisville, Ga. 38 F 9
Travisville, Tenn. 41 M 1
Treadwell, N. Y., a400 12 M 7
Treaty, Ind., a150 19 E 3
Tredegar, Ala. 42 F 3
Treeville, Tenn. 41 N 3
Trego (Co.), Kan., s.c.'95, 2,166 32 C 3
Treichlers, Pa., a175 15 M 5
Trelona, Wyo. 50 P 8
Tremaine, Ia. 28 F 3
Tremaines Corners, N. Y. 12 L 4
Trembling Prairie, La. 45 N 1
Tremley, N. J., a100 14 H 3
Tremont, Ill., 508 20 F 4
Tremont, Mo. (town), 2,036 6 G 7
Tremont, Mo. 31 F 9
Tremont, Mt., N. H. 7 J 6
Tremont, N. Y. 11 Q 12
Tremont, Pa., 2,064 15 K 5
Tremont City, O., a400 17 C 4
Tremont Sta., Mass. 9 E 5
Trempealeau, Wis., s.c.'95, 682 24 D 6
Trempealeau (Co.), Wis., s.c.'95, 21,963 24 D 6
Tremper, Mt., N. Y. 11 R 9
Trenholm, Va. 34 G 5
Trent, Mich., a150 23 K 11
Trent, S. Dak. 27 H 3
Trent, Tex. 47 G 5
Trent, Wash. 51 H 2
Trenton, Ala. 42 E 1
Trenton, Ark. 44 L 6
Trenton, Cal. 56 C 4
Trenton, Fla. 39 L 3
Trenton (c.h.), Ga., 378 38 A 2
Trenton, Ill., 1,384 21 F 8
Trenton, Ind., a150 19 F 4
Trenton, Ia., a250 28 K 5
Trenton, Ky., 455 40 B 7
Trenton, La., a300 45 E 1
Trenton, Mo. (town), 528 6 G 7
Trenton, Mich., 789 23 P 13
Trenton, Miss., a175 43 E 6
Trenton (c.h.), Mo., 5,039 30 E 4
Trenton (c.h.), Neb., 267 29 C 3
Trenton (c.h. and State capital), N. J., s.c.'95, 62,518 14 F 5
Trenton, N. Y., 284 12 M 5
Trenton (c.h.), N. C., 207 36 F 4
Trenton, N. Dak. 26 A 1
Trenton, O., a425 18 A 6
Trenton, S. C., 302 37 E 4
Trenton (c.h.) Tenn., 1,693 41 C 3
Trenton, Tex., a225 46 L 4
Trenton, Utah., a225 54 L 1
Trenton Falls, N. Y., a150 12 M 5
Trenton Jc., N. J. 14 E 4
Trent R., N. C. 36 P 4
Trentville, Tenn. 41 O 3
Tresekow, Pa., a800 15 K 5
Tres Hermanas, N. Mex. 55 H 7
Tres Palacios, Tex. 46 L 9
Tres Piedras, N. Mex., a200 55 J 2
Tres Pinos, Cal., a150 57 D 6
Trevilians, Va. 34 G 4
Trevino, Wis. 24 B 6
Trevorton, Pa., a1,100 15 J 5
Trexlertown, Pa., a425 15 L 5
Treynor, Ia. 28 B 5
Trezevant, Tenn., a450 41 D 2
Triadelphia, O. 18 G 5
Triadelphia, W. Va., 515 35 A 2
Triana, Ala., a200 42 D 1
Triangle, N. Y., a225 12 L 7
Tribeshill, N. Y., a325 12 O 6
Tribune (c.h.), Kan., a300 32 A 3
Tribune, Mo. 31 H 9
Trichell, La. 45 D 3
Trickem, Ala. 42 G 3
Trickham, Tex. 46 H 6
Trickum, Ga. 38 A 2
Trifford, Va. 34 E 5
Trigg (Co.), Ky., 13,902 40 A 7
Trigg Furnace, Ky. 40 D 3
Trilby, O., a175 18 E 5
Trilby Sta., Fla. 39 M 6
Trilla, Ill. 21 J 7
Trim Belle, Wis. 24 A 5
Trimble, Col. 53 C 8
Trimble, Ill. 21 K 7
Trimble, Ky. 40 G 7
Trimble (Co.), Ky., 7,140 40 F 3
Trimble, O., 440 18 F 5
Trimble, Tenn., 428 41 C 2
Trimble, Va. 34 D 4
Trimello, Ia. 28 C 1
Trimmer, Cal. 57 F 6
Trinchera, Col. 53 H 8
Trinchera, Col. 53 K 8
Trinchera Cr., Col. 53 G 8
Trinchera Cr., Col. 53 K 8
Trinchera Peak, Col. 53 H 8
Trinidad, Cal., a150 56 A 1
Trinidad (c.h.), Col., '90, 5,523; '97, a8,000 53 J 8
Trinidad, La. 45 G 2
Trinidad, Wash. 51 E 2
Trinidad Head, Cal. 56 A 1
Trinity, Cape, Alaska 58 N 8
Trinity (Co.), Cal., 3,719 56 B 2
Trinity, Ind., a125 19 C 7
Trinity, La., a160 45 F 3
Trinity, Miss. 43 G 4
Trinity, N. C., 380 36 K 3
Trinity, Tex., 856 46 M 7
Trinity (Co.), Tex., 7,648 46 M 6
Trinity Center, Cal. 56 C 1
Trinity Is., Alaska 58 M 8
Trinity Mills, Tex. 46 L 5
Trinity R., Cal. 56 B 2
Trinity R., Tex. 46 M 7
Trinity Sta., Ala., a250 42 C 1
Trinway, O., a325 17 F 4
Trio, Ala. 42 D 5
Trio, S. C. 37 J 5
Trion, Tenn. 41 P 3
Trion Factory, Ga., 807 38 A 2
Triplet, Va. 34 H 7
Triplett, Ga. 38 F 4
Triplett, Mo., 313 30 F 6
Triplett, N. C. 36 F 2
Triplett, W. Va. 35 D 3
Tripod Mt., N. Mex. 55 M 2
Tripoli, Ia., s.c.'95, 455 28 J 2
Tripp, S. Dak., s.c.'95, 327 27 G 3
Tripp (Co.), S. Dak. 27 E 3
Trippe, Ark. 44 K 7
Trippville, Wis. 24 F 7
Tristates, N. Y., a200 11 N 9
Triumph, Ill. 20 G 2
Triumph, Neb. 29 D 2
Triune, Tenn., a150 41 H 3
Trivoli, Ill., a100 20 F 4
Tropic, Fla. 39 P 6
Tropic, Ga. 38 C 8
Tropic, Utah 54 K 5
Tropico, Cal. 57 D 9
Trosky, Minn., s.c.'95, 186 25 A 6
Trostville, Wis. 24 G 10
Trotter, Ky. 40 K 4
Trotters Point, Ark. 44 L 5
Trotters Point, Miss. 43 C 2
Trotville, N. C. 36 Q 2
Trotwood, O., a250 18 B 5
Trouant L., Mass. 9 F 4
Troublesome, Col. 53 F 2
Troublesome, Ky., a100 40 K 6
Troublesome Cr., Col. 53 F 2
Troublesome R., Mo. 30 J 5
Trough Creek, Pa., a200 16 F 6
Troup (Co.), Ga., 20,723 38 A 5
Troup, Tex., 465 46 M 5
Troup Factory, Ga., a275 38 B 6
Troupsburg, N. Y., a350 13 G 7
Trousdale, Tenn. 41 K 3
Trousdale (Co.), Tenn., 5,850 41 J 2
Trout, Ky. 40 F 3
Trout, N. C. 36 F 2
Trout, W. Va. 35 F 4
Trout, Wis. 24 D 6
Trout Bay, Mich. 22 H 4
Trout Cr., Ariz. 55 B 4
Trout Cr., Fla. 39 G 5
Trout Cr., Oreg. 52 E 2
Trout Cr., Oreg. 52 G 4
Trout Creek, Mich., a400 22 C 5
Troutcreek, Mont. 49 A 2
Troutcreek, N. Y., a100 12 M 7
Trout Creek, Utah 54 J 3
Trout Creek Pass, Col. 53 G 5
Troutdale, Oreg., a275 52 C 1
Troutdale, Va. 34 E 3
Trout L., Mich. 22 K 6
Trout L., Minn. 25 D 2
Trout L., Minn. 25 E 2
Trout L., Oreg. 52 D 3
Trout L., Wis. 24 G 2
Troutlake, Mich., a250 23 M 5
Troutlake, Wash. 51 D 4
Troutmans, N. C., a125 36 H 3
Trout Pt., Mich. 22 H 4
Trout R., N. Y. 12 O 2
Trout R., Vt. 7 D 3
Trout River, N. Y., a250 12 O 2
Trout Run, Pa., a350 15 H 4
Trout Run, Pa. 15 K 1
Trout Run, Pa. 16 F 4
Troutville, Pa., a350 16 E 4
Troutville, Va., a100 34 D 6
Trowbridge, Ill. 21 H 7
Trowbridge, Mich. 23 M 7
Trowbridge, Mich. 23 N 12
Trowbridge, O., a175 17 D 1
Troxelville, Pa. 15 H 5
Troy (c.h.), Ala., '90, 3,449; '97, a5,000 42 F 7
Troy, Ark. 44 F 7
Troy, Col. 53 L 8
Troy, Ill., 826 21 F 8
Troy, Ind., 554 19 C 9
Troy, Ia., s.c.'95, 156 28 J 6
Troy (c.h.), Kan., s.c.'95, 859 32 G 2
Troy, Ky., a175 40 G 5
Troy, Me. (town), 868 6 E 6
Troy, Mich., a125 23 P 12
Troy, Minn. 25 E 6
Troy, Miss., 175 43 G 2
Troy (c.h.), Mo., 971 30 K 7
Troy, Mont., a200 49 A 1
Troy, Neb. 29 F 2
Troy, N. H. (town), 999 7 F 11
Troy (c.h.), N. Y., '90, 60,956; '97, a66,000 12 P 6
Troy (c.h.), N. C., a200 36 K 4
Troy (c.h.), O., 4,494 17 B 4
Troy, Pa., 1,307 15 J 3
Troy, S. C., 311 37 D 4
Troy, S. Dak. 27 H 1
Troy, Tenn., 394 41 C 2
Troy, Tex., 219 46 K 6
Troy, Vt. (town), 1,673 7 E 3
Troy, Wash. 51 E 2
Troy, W. Va., a250 35 E 2
Troy, Wis., a200 24 K 9
Troy Center, Pa., a250 16 C 3
Troy Center, Wis., a200 24 K 9
Troygrove, Ill., 283 20 G 3
Troyhills, N. J. 14 G 2
Troy Jc., Kan. 32 G 2
Troy Mills, Ia., a175 28 K 3
Truax, Wis. 24 C 5
Truby, Tex. 47 H 5
Truchas, N. Mex. 55 K 2
Truckee, Cal., 1,350 56 E 3
Truckee Meadows, Nev. 54 A 1
Truckee R., Nev. 54 A 1
True, Tex. 46 J 4
True, W. Va. 35 E 5
Truchada, W. Va. 35 E 3
Truesdail, Mo. 30 K 7
Trufant, Mich., a400 23 L 11
Truittsburg, Pa., a125 16 D 4
Truly, Mont. 49 E 2
Trumansburg, N. Y., 1,211 13 J 6
Trumbull, Mt., Ariz. 55 B 2
Trumbull, Conn. (place), a700; (town), 1,453 10 C 5
Trumbull, Ill. 21 J 9
Trumbull, Neb., a125 29 F 3
Trumbull, O., a150 17 J 1
Trumbull (Co.), O., 42,373 17 J 2
Trump, O., a100 17 I 3
Truro, Ia., a275 28 F 5
Truro, Mass. (town), s.c.'95, 815; (village), s.c.'95, 485 8 O 4
Truscott, Tex. 47 H 4
Trussville, Ala., 462 42 D 3
Truthville, N. Y., a200 12 Q 5
Truxton, Mo., a425 30 K 7
Truxton, N. Y., a375 12 K 6
Tryon (c.h.), Neb. 29 D 2
Tryon, N. C., a150 36 E 4
Tryonville, Pa., a325 16 C 3
Trysil, N. Dak. 26 H 2
Tryus, Miss. 43 D 7
Tualitin, Oreg., a150 52 C 1
Tuba, Ariz., a100 55 D 2
Tucanon Cr., Wash. 51 H 3
Tuckahoe, Ga. 38 H 6
Tuckahoe, Ky., a100 40 J 3
Tuckahoe, N. J., a1,000 14 E 8
Tuckahoe, N. Y., a1,300 11 P 10
Tuckahoe, N. C. 36 P 4
Tuckahoe R., N. J. 14 E 8
Tuckaleechee Cove, Tenn. 41 O 3
Tucker, Ark. 44 J 6
Tucker, Ill. 20 K 3
Tucker, Ind. Ty. 48 N 4
Tucker, Okla. 48 E 2
Tucker, Miss. 43 F 5
Tucker, Mo. 31 K 11
Tucker, Oreg. 52 D 1
Tucker, Tex. 46 M 6
Tucker, Utah, a125 54 L 3
Tucker, Va. 34 L 7
Tucker, Wash. 51 C 3
Tucker, W. Va. 35 C 2
Tucker (Co.), W. Va., 6,459 35 G 2
Tuckerhill, Va. 34 K 4
Tucker L., N. J. 14 G 7
Tuckerman, Ark., a100 44 K 3
Tuckernuck I., Mass. 8 O 7
Tuckers Beach, N. J. 14 H 7
Tuckers Beach Light, N. J. 14 G 8
Tuckersburg, Ala. 42 G 5
Tuckers L., Idaho 50 G 7
Tuckerton, N. J., a1,500 14 G 7
Tuckerton, Pa., a150 15 K 6
Tuckerville, Neb. 29 E 2
Tucson (c.h.), Ariz., 5,150 55 E 6
Tucson, O. 18 E 6
Tucson Range, Ariz. 55 D 6
Tucumcari Mt., N. Mex. 55 M 3
Tudor, Cal. 56 D 3
Tue Point Light, Va. 34 L 6
Tuerto Mts., N. Mex. 55 J 3
Tufford, Neb. 29 E 2
Tuftonboro, N. H. (town), 767. 7 K 8
Tufts College, Mass. 8 O 6
Tufts Hill, Mass. 8 F 3
Tugalo, Ga. 38 E 2
Tugaloo, S. C. 37 B 2
Tugaloo R., Ga. 38 E 2
Tugaloo R., S. C. 37 B 2
Tug Fork or Big Sandy or Chattarawha R., W. Va. 35 B 5
Tuggles Gap, Va., a100 34 C 7
Tugidak I., Alaska 58 M 8
Tuklukyet, Alaska 58 N 4
Tukuhnikivatz, Mt., Utah 54 N 4
Tula, Miss. 43 F 2
Tulamdie R., Me. 6 E 1
Tulare, Cal., 2,697 57 F 6
Tulare (Co.), Cal., 24,574 57 G 6
Tulare, S. Dak., a125 27 F 2
Tulare L., Cal. 57 F 6
Tulare Lake Canal, Cal. 57 E 6
Tulare R., Cal. 57 F 6
Tularosa, N. Mex., a600 55 J 5
Tularosa, Tex. 47 G 8
Tularosa Range, N. Mex. 55 G 5
Tulasco, Nev. 54 G 1
Tulea Cr., Tex. 47 E 3
Tule L., Wash. 51 F 2
Tule L., Wash. 51 G 2
Tule Lake, Oreg. 52 D 4
Tule River Ind. Res., Cal. 57 G 6
Tulia (c.h.), Tex. 47 F 3
Tulik Volcano, Alaska 58 E 10
Tulin, N. C. 36 H 4
Tulip, Ark. 44 G 6
Tulip, Ga. 38 A 3
Tulip, Tex. 46 L 4
Tulimmit Pt., Alaska 58 L 8
Tullahoma, Tenn., 2,439 41 J 4
Tullahoma Cr., Miss. 43 F 8
Tullocks Fork, Mont. 49 J 4
Tullos, La., a180 45 E 3
Tully, Kan. 32 B 2
Tully, Mass. (village), s.c.'95, 130 8 E 2
Tully, N. Y., 498 12 K 6
Tully Lake Park, N. Y. 12 K 6
Tully Valley, N. Y. 12 K 6
Tulsa, Ind. Ty., a575 48 L 2
Tulse, Ala. 42 D 4
Tulu, Tenn. 41 E 4
Tululawiak or South Cañon, Cal. 56 K 5
Tulwiler, Miss. 43 D 2
Tumbez, Va. 34 C 3
Tumble, N. J. 14 D 4
Tumtum Mt., Wash. 51 C 4
Tumwater, Wash. 410 51 C 2
Tuna, Tex. 46 H 9
Tuna Creek, Pa., a175 16 E 3
Tunbridge, Vt. (town), 1,011. 7 E 7
Tunesassa, N. Y. 13 E 7
Tunica, La. 45 D 3
Tunica (Co.), Miss., 12,158 43 D 1
Tunica (c.h.), Miss., 198 43 D 1
Tunicha Valley, N. Mex. 55 G 2
Tunis, Ga. 38 C 4
Tunis, Mont. 49 F 2
Tunis, N. Mex. 55 H 6
Tunis, N. C., a200 36 Q 2
Tunis, Tex., a150 46 L 7
Tunis Mills, Md., a200 33 L 4
Tunkhannock (c.h.), Pa., 1,253. 15 L 3
Tunkhannock Cr., Pa. 15 L 3
Tunnel, Ia. 28 F 3
Tunnel, N. Y., a125 12 L 7
Tunnel City, Wis., a150 24 E 6
Tunnel Hill, Ga., 360 38 B 2
Tunnel Hill, Ill., a200 21 H 10
Tunnel Hill, Ky. 40 E 5
Tunnelton, Ind., a200 19 D 7
Tunnelton, W. Va., a250 35 G 2
Tunstall, Va., a100 34 J 5
Tununak, Alaska 58 G 6
Tunupa, Idaho 50 E 7
Tuolumne (Co.), Cal., 6,082 56 E 4
Tuolumne Falls, Cal. 57 L 5
Tuolumne Peak, Cal. 57 L 6

Tuolumne R., Cal. ... 57 K 5
Tuolumne R., Grand Cañon of the, Cal. ... 57 L 5
Tupelo, Ala. ... 42 E 1
Tupelo, Ark. ... 44 K 4
Tupelo (c.h.), Miss., 1,477 ... 43 G 2
Tupper Lake, N. Y., a300 ... 12 O 3
Tupper Lake Jc., N. Y. ... 12 N 3
Tuppers Plains, O., a175 ... 18 G 6
Turbid L., Wyo. ... 50 P 3
Turbutville, Pa., 441 ... 15 J 4
Turin, Ga., 161 ... 38 B 5
Turin, Ia., a100 ... 28 B 3
Turin, Mich., a125 ... 22 G 5
Turin, N. Y., 359 ... 12 M 4
Turkey, Ky. ... 40 J 6
Turkey, N. J., a750 ... 14 G 5
Turkey, N. C. ... 36 N 4
Turkey City, Pa., a150 ... 16 C 4
Turkeycove, Va. ... 34 B 3
Turkey Cr., Col. ... 53 H 7
Turkey Cr., Col. ... 53 J 5
Turkey Cr., Kan. ... 32 E 3
Turkey Cr., La. ... 45 F 2
Turkey Cr., Miss. ... 43 E 3
Turkey Cr., Neb. ... 20 G 3
Turkey Cr., Okla. ... 48 D 1
Turkey Cr., Okla. ... 48 E 1
Turkey Cr., Okla. ... 48 F 2
Turkey Cr., Tex. ... 46 H 9
Turkeycreek, Fla. ... 39 M 7
Turkey Creek, La. ... 45 D 5
Turkey L., Okla. ... 48 J 2
Turkey Pt., Md. ... 33 M 2
Turkey R., Ia. ... 28 J 1
Turkey River, Ia. (place) ... 28 L 2
Turkey River Jc., Ia. ... 28 L 2
Turkey Roost, Col. ... 53 G 1
Turkeytown, Ala., a100 ... 42 F 2
Turkville, Kan. ... 32 C 2
Turley, Mo. ... 31 H 10
Turlington, Neb. ... 20 H 3
Turlock, Cal., 203 ... 56 E 5
Turnabout L., Alaska ... 58 N 5
Turnagain Arm, Alaska ... 58 O 6
Turnage, N. C. ... 36 O 3
Turnback, Mo. ... 31 E 10
Turnbull, Ala., a100 ... 42 C 7
Turnbull, Mt., Ariz. ... 55 E 5
Turnbull, Fla. ... 39 P 5
Turner, L., Alaska ... 58 X 4
Turner, Ark. ... 44 K 6
Turner, Ind., a300 ... 19 E 6
Turner, Kan., a200 ... 32 H 2
Turner, Me. (town), 2,016 ... 6 C 7
Turner, Mich. ... 23 O 9
Turner, Neb. ... 29 F 1
Turner, N. Y., a250 ... 11 O 9
Turner, Oreg., 208 ... 52 C 2
Turner, S. C. ... 37 E 5
Turner (Co.), S. Dak., s.c.'95, 11,837 ... 27 G 3
Turner R., Alaska ... 58 S 2
Turnersburg, N. C., a125 ... 36 H 3
Turners Cr., Ga. ... 38 H 2
Turners Falls, Mass. (village), s.c.'95, 4,202 ... 8 D 2
Turners Gap, Md. ... 33 G 2
Turners Hill, N. C. ... 36 M 4
Turners Sta., Ky., 195 ... 40 F 3
Turnersville, Ky., a200 ... 40 G 6
Turnersville, N. J., a150 ... 14 D 6
Turnersville, Pa. ... 16 B 3
Turnersville, Tenn. ... 41 H 2
Turnersville, Tex. ... 46 K 6
Turnerville, Conn., a500 ... 10 F 3
Turnerville, Ga. ... 38 D 2
Turnerville, Miss. ... 43 F 6
Turnetta, Miss. ... 43 E 5
Turney, Mo., 163 ... 30 D 5
Turnpike, N. C. ... 36 D 3
Turnwood, N. Y., a300 ... 12 N 7
Turon, Kan., a250 ... 32 D 4
Turret Butte, Mont. ... 49 L 4
Turret Peak, Col. ... 53 D 3
Turrett Peak, Ariz. ... 55 D 4
Turtle Bay, Tex. ... 47 D 1
Turtle Bayou, Tex., a200 ... 46 N 8
Turtle Cr., Kan. ... 32 A 2
Turtle Cr., N. Dak. ... 26 D 2
Turtlecreek, Pa., a3,000 ... 16 C 6
Turtle Creek, W. Va. ... 35 C 4
Turtle L., Ga. ... 38 J 1
Turtle L., O. ... 17 D 1
Turtle L., S. C. ... 37 G 7
Turtle L., Me. ... 6 J 8
Turtle L., Mich. ... 22 M 6
Turtle L., Minn. ... 25 C 2
Turtle L., N. Dak. ... 26 D 2
Turtle Lake, Mich., a150 ... 23 K 8
Turtle Lake, N. Dak., a100 ... 26 C 2
Turtle Lake, Wis., a350 ... 24 B 4
Turtle Mts., N. Dak. ... 26 D 1
Turtlepoint, Pa., a325 ... 16 F 3
Turtle R., Ga. ... 38 H 9
Turtle Rapids, Wash. ... 51 G 1
Turtle River, N. Dak. ... 26 G 2
Turtletown, Tenn. ... 41 N 4
Turton, S. Dak. ... 27 F 1
Tuscaloosa (Co.), Ala., 30,352 ... 42 B 4
Tuscaloosa (c.h.), Ala., 4,215 ... 42 B 4
Tuscan, Cal. ... 56 C 2
Tuscan, S. Dak. ... 27 G 3
Tuscaruwas, O., 391 ... 17 G 4
Tuscarawas (Co.), O., 46,618 ... 17 G 4
Tuscarawas R., O. ... 17 G 4
Tuscarora, Ala. ... 42 A 8
Tuscarora, Nev., 1,156 ... 54 F 1
Tuscarora, N. Y., a175 ... 13 G 6
Tuscarora, N. C. ... 36 P 4
Tuscarora Cr., Pa. ... 16 G 6
Tuscarora Ind. Res., N. Y. ... 13 B 4
Tuscarora Mt., Pa. ... 16 G 7
Tuscarora Sta., Md. ... 33 G 3
Tuscola (c.h.), Ill., 1,897 ... 21 J 6
Tuscola, Mich., a375 ... 23 O 11
Tuscola (Co.), Mich., 32,508 ... 23 P 10
Tuscola, Miss. ... 43 F 5
Tuscola, Va. ... 34 C 2
Tuscon Mts., N. Mex. ... 55 G 5
Tuscor, Mont. ... 49 A 2
Tusculum, Ga. ... 38 J 7
Tusculum, Tenn. ... 41 Q 2
Tuscumbia (c.h.), Ala., 2,491 ... 42 B 1
Tuscumbia (c.h.), Mo., 238 ... 31 H 8
Tuscumbia Bend, Mississippi R., La. ... 45 H 2
Tuscumbia R., Miss. ... 43 G 1
Tushkahoma, Ind. Ty., a100 ... 48 M 5
Tuskeega, Ia. ... 28 E 6
Tuskegee (c.h.), Ala., 1,803 ... 42 F 6
Tusquitee, N. C. ... 36 B 4
Tusquittah, N. C. (see Tusquitee) ... 36 B 4
Tusseys Mt., Pa. ... 16 F 6
Tusseyville, Pa. ... 16 G 5
Tussy, Ind. Ty., a125 ... 48 G 6
Tusten, N. Y. ... 11 N 8
Tustin, Cal., a800 ... 57 H 9
Tustin, Mich., a375 ... 23 K 9
Tustin, Wis., a250 ... 24 J 6
Tustumena L., Alaska ... 58 O 6
Tuton, Ga. ... 38 C 9
Tuttle, Col. ... 53 O 4
Tuttle Cr., Col. ... 53 F 7
Tuttles, N. Y. ... 13 H 6
Tuxedni Bay, Alaska ... 58 N 6
Tuxedo Park, N. Y., a100 ... 11 O 9
Twala, N. Dak. ... 26 D 1
Tweed, Ga. ... 38 F 7
Tweed, N. C. ... 36 E 4
Tweet, Minn. ... 25 A 1
Twelvemile, Mo. ... 31 M 10
Twelve Mile Cr., N. Y. ... 13 E 5
Twelve Pole Cr., W. Va. ... 35 B 4
Twenty-five Mile Cr., Okla. ... 48 C 2
Twenty Mile Cr., Wyo. ... 50 P 7
Twenty Mile Tank, Ariz. ... 55 F 6
Twiggs (Co.), Ga., 8,195 ... 38 E 6
Twiggs, W. Va. ... 35 D 2
Twiggsville, Ga. ... 38 E 6
Twiggtown, Md. ... 33 D 2
Twilight, Ga. ... 38 B 9
Twin, O., a650 ... 18 A 5
Twin, Wash. ... 51 B 1
Twinbluffs, Wis. ... 24 F 8
Twin Bridges, Mont., a200 ... 49 D 4
Twinbrooks, S. Dak., a150 ... 27 H 1
Twin Butte, Mont. ... 49 J 4
Twin Butte, Mont. ... 49 L 1
Twin Butte Cr., Kan. ... 32 A 3
Twin Buttes, Ariz. ... 55 E 5
Twin Buttes, Ariz. ... 55 F 4
Twin Buttes, Col. ... 53 A 3
Twin Buttes, S. Dak. ... 27 C 1
Twin Buttes, Tex. ... 47 C 7
Twin Buttes, Wyo. ... 50 K 7
Twin Buttes, Wyo. ... 50 M 3
Twin Cr., O. ... 18 A 5
Twincreek, Kan. ... 32 D 2
Twin Dam, Me. ... 6 F 4
Twine, N. C. ... 36 B 4
Twin Falls, Idaho ... 50 E 7
Twinfalls, Kan. ... 32 F 4
Twining, D. C. ... 33 C 5
Twin Lake, Mich., a125 ... 23 J 11
Twin Lake Jc., Mich. ... 23 N 8
Twinlakes, Col., a200 ... 53 F 4
Twin Lakes, Conn. ... 10 B 1
Twin Lakes, Minn., a150 ... 25 D 6
Twin Lakes Sta., Col. ... 53 F 4
Twin Ls., Col. ... 53 F 4
Twin Ls., Ia. ... 28 D 3
Twin Ls., Mich. ... 23 N 8
Twin Ls., Minn. ... 25 B 2
Twin Mountain, N. H. ... 7 H 5
Twin Mt., N. Y. ... 11 S 8
Twin Peak, Cal. ... 57 D 6
Twin Peak, Nev. ... 54 C 1
Twin Peak, Utah ... 54 C 6
Twin Peaks, Cal. ... 57 L 5
Twin Peaks, Mont ... 49 F 3
Twin Ponds, N. Y. ... 12 P 2
Twin River Point, Wis. ... 24 M 6
Twin Rock, N. Mex. ... 55 G 6
Twins, The, Ind. Ty. ... 48 L 3
Twinsburg, O., a250 ... 17 H 2
Twin Sisters, Tex. ... 46 J 7
Twin Valley, Minn., s.c.'95, 223 ... 25 A 2
Twist, Tex. ... 47 E 2
Twobar, Wyo. ... 50 P 8
Two Bridges, N. J. ... 14 F 1
Two Butte Cr., Col. ... 53 M 7
Two Buttes, Col. ... 53 N 7
Two Harbors (c.h.), Minn., s.c.'95, 1,934 ... 25 F 2
Two Hearted R., Mich. ... 22 K 4
Twohig, Tex., a200 ... 46 H 9
Two Lick Cr., Pa. ... 16 D 5
Two Medicine Cr., Mont. ... 49 D 1
Two Ocean Plateau, Wyo. ... 50 P 4
Two Rivers, Wis., s.c.'95, 3,593 ... 24 L 6
Two Rivers, Minn. (river) ... 25 A 1
Tworun, Ga. ... 38 C 2
Two Tail Cr., S. Dak. ... 27 D 3
Two Woods L., S. Dak. ... 27 H 2
Twymans Mill, Va. ... 34 G 4
Tyaskin, Md., a250 ... 33 M 6
Tybee, Ga. ... 38 K 2
Tybee Cr., Ga. ... 38 J 2
Tybee I., Ga. ... 38 J 2
Tybee R., Ga. ... 38 D 2
Tybee Roads, S. C. ... 37 G 7
Tybo, Nev. ... 54 F 4
Tyee, Wash. ... 51 A 1
Tye R., Va. ... 34 E 5
Tye River Depot, Va ... 34 E 5
Tygarts Valley, Ky., a100 ... 40 K 4
Tyger, S. C. ... 37 D 1
Tygh Valley, Oreg ... 52 D 1
Tyler, Minn., s.c.'95, 222 ... 25 A 5
Tyler, Mo. ... 31 N 12
Tyler, N. Dak. ... 26 H 3
Tyler, Pa., a250 ... 16 E 4
Tyler (Co.), Tex., 10,877 ... 46 N 7
Tyler (c.h.), Tex., '90, 6,908, '97, a10,000 ... 46 M 5
Tyler, Wash. ... 51 H 2
Tyler (Co.), W. Va., 11,962 ... 35 E 2
Tyler City, Conn., a200 ... 10 D 4
Tylerhill, Pa., a150 ... 15 M 3
Tyler Pond, Conn. ... 10 C 2
Tylers, Va. ... 34 H 5
Tylers Branch, Vt. ... 7 C 3
Tylersburg, Pa., a250 ... 16 D 4
Tylerscreek, W. Va., a100 ... 35 B 4
Tylersport, Pa., a080 ... 15 M 6
Tylersville, O., a400 ... 18 B 6
Tylersville, Pa., a300 ... 15 H 5
Tylersville, S. C. ... 37 E 2
Tylertown, Miss., a225 ... 43 D 8
Tylerville, Conn., a125 ... 10 F 4
Tymochtee Cr., O. ... 17 D 3
Tyndall Mt., Cal. ... 57 G 6
Tyndall (c.h.), S. Dak., s.c.'95, 853 ... 27 G 4
Tyner, Ind., a250 ... 19 D 2
Tyner, Kan. ... 32 D 2
Tyner, Ky., a150 ... 40 J 6
Tyner, N. C. ... 36 Q 2
Tyner, N. Dak. ... 26 G 1
Tyner, Tenn. ... 41 L 4
Tyner, W. Va. ... 35 C 2
Tyngsboro, Mass. (town), s.c. '95, 635 ... 9 C 2
Tyngsboro, Mass. (village), s.c. '95, 635 ... 9 C 2
Tyngs I., Mass. ... 9 C 2
Tyngs Pond, Mass. ... 9 C 2
Tyonek, Alaska ... 58 N 6
Tyra, N. C. ... 36 K 4
Tyrconnell Mines, W. Va., a300 ... 35 F 2
Tyre, Ga. ... 38 B 4
Tyre, Mich., a250 ... 23 Q 10
Tyre, N. Y., a175 ... 13 J 6
Tyringham, Mass. (town), s.c. '95, 363; (vil.), s.c.'95, 363 ... 8 B 4
Tyro, Ark., a175 ... 44 J 7
Tyro, Kan., a100 ... 32 G 4
Tyro, Miss., a125 ... 43 E 1
Tyrone, Col. ... 53 K 8
Tyrone, Ga. ... 38 F 4
Tyrone, Ia. ... 28 H 6
Tyrone, Ky., 477 ... 40 G 4
Tyrone, Neb. ... 29 D 3
Tyrone, N. Y., a375 ... 13 H 7
Tyrone, Okla. ... 48 E 7
Tyrone, Pa., a7,000 ... 16 F 5
Tyrone, Wis. ... 24 H 9
Tyronza L., Ark. ... 44 M 3
Tyro Shops, N. C., a100 ... 36 J 3
Tyrrell, Mich. ... 23 N 8
Tyrrell (Co.), N. C., 4,225 ... 36 R 3
Tyson, Vt. ... 7 D 9
Tyson Sta., Ala. ... 42 D 6
Tyty, Ga., 353 ... 38 D 9
Tyty Cr., Ga. ... 38 D 9

U

Uba, Tenn. ... 41 D 2
Ubet, Mont. ... 49 G 3
Ubly, Mich., a500 ... 23 Q 10
Uceba, Tenn. ... 41 O 3
Uchee, Ala. ... 42 G 6
Udall, Kan., s.c.'95, 263 ... 32 E 4
Udall, Mo. ... 31 H 11
Udell, Ia. ... 28 H 6
Udina, Ill., a125 ... 20 J 1
Ufington, W. Va. ... 35 G 1
Ugaguk R., Alaska ... 58 L 7
Ugamok I., Alaska (see Chirakof I.) ... 58 L 9
Ugashik, Alaska, 154 ... 58 L 8
Ugashik R., Alaska ... 58 L 8
Uggal, Va. ... 34 K 7
Uhland, Ala. ... 42 G 6
Uhrichsville, O., '90, 3,842; '97, a6,400 ... 17 H 4
Uinkaret Plateau, Ariz. ... 55 B 2
Uinta (Co.), Utah, s.c.'95, 3,967 ... 54 N 2
Uinta (Co.), Wyo., 7,881 ... 50 J 7
Uintah, Utah, a325 ... 54 L 1
Uintah Ind. Res., Utah ... 54 M 2
Uintah Mts., Utah ... 54 M 2
Ukak, Alaska ... 58 M 7
Uklah (c.h.), Cal., 1,627 ... 56 B 3
Uklah, Oreg ... 52 G 1
Uklvok I., Alaska (see King I.) ... 58 E 4
Ula, Wis. ... 24 G 9
Ulah, N. C. ... 36 K 3
Ulao, Wis. ... 24 L 8
Ulen, Minn., a125 ... 25 A 2
Uler, W. Va. ... 35 D 3
Ullin, Ill., a150 ... 21 G 11
Ulm, Ark. ... 44 K 5
Ulm, Ind. Ty. ... 48 N 2
Ulm, Minn. (see Ulen) ... 25 A 2
Ulm, Mont. ... 49 E 2
Ulm, Wyo. ... 50 N 5
Ulman, Mo. ... 31 H 8
Ulmer, Cal. ... 57 H 8
Ulmers, S. C., a275 ... 37 F 5
Ulster, Ia. ... 28 H 1
Ulster (Co.), N. Y., 87,062 ... 11 O 8
Ulster (town), N. Y. ... 11 N 9
Ulster, Pa., a425 ... 15 J 3
Ulsterpark, N. Y., a150 ... 12 P 8
Ultima Thule, Ark. ... 44 D 6
Ulysses (c.h.), Kan. ... 32 A 4
Ulysses, Neb., 621 ... 29 G 2
Ulysses, Pa., a800 ... 16 G 3
Ulysses, Wis. ... 24 C 3
Umatilla, Fla., a200 ... 39 N 5
Umatilla, Oreg., a100 ... 52 F 1
Umatilla (Co.), Oreg., 13,381 ... 52 G 1
Umatilla Ind. Res., Oreg. ... 52 G 1
Umatilla R., Oreg. ... 52 F 1
Umatilla Rapids, Wash. ... 51 F 4
Umbagog L., Me. ... 6 B 6
Umbagog L., N. H. ... 7 K 3
Umbazooksus L., Me. ... 6 E 3
Umcolcus L., Me. ... 6 G 3
Umiak I., Alaska ... 58 E 10
Umiak Pass, Alaska ... 58 E 10
Umpire, Mo. ... 31 G 10
Umpqua Ferry, Oreg., a150 ... 52 B 3
Umpqua R., Oreg. ... 52 A 3
Umpqua R., Oreg. ... 52 C 3
Umtanum, Wash. ... 51 E 3
Una, Col. ... 53 B 4
Una, S. C. ... 37 H 3
Una, Tenn. ... 41 H 2
Unadilla, Cal. ... 57 G 7
Unadilla, Ga., a350 ... 38 D 7
Unadilla, Mich., a175 ... 23 N 13
Unadilla, Neb., 195 ... 29 H 3
Unadilla, N. Y., 1,157 ... 12 M 7
Unadilla Center, N. Y., a125 ... 12 M 7
Unadilla Forks, N. Y., a225 ... 12 M 6
Unadilla R., N. Y. ... 12 M 6
Unaka, N. C. ... 36 A 4
Unaka, Va. ... 34 E 2
Unaka Mts., N. C. ... 36 A 4
Unaka Mts., N. C. ... 36 E 2
Unalaklik, Alaska, 175 ... 58 J 5
Unalashka, Alaska ... 58 F 10
Unalashka I., Alaska ... 58 F 10
Unassigned Land (Greer Co.), Okla. ... 48 C 5
Unaweep, Col. ... 53 A 5
Unaweep Cañon, Col. ... 53 A 5
Uncas, N. C. ... 36 H 4
Uncas, Okla. ... 48 J 1
Uncasville, Conn., a750 ... 10 G 4
Uncatena I., Mass. ... 9 B 5
Uncompahgre, Col. ... 53 C 6
Uncompahgre Ind. Res., Utah ... 54 N 3
Uncompahgre Peak, Col. ... 53 D 6
Uncompahgre Plateau, Col. ... 53 A 5
Uncompahgre R., Col. ... 53 C 6
Uncompahgre Valley, Col. ... 53 B 5
Undercliffe, Col. ... 53 K 6
Underhill, Vt. (town), 1,301 ... 7 C 4
Underhill, Wis. ... 24 J 5
Underhill Center, Vt., a225 ... 7 C 5
Underwood, Ind. ... 19 E 7
Underwood, Ia., a300 ... 28 B 5
Underwood, Minn. ... 25 B 3
Underwood, Neb. ... 29 F 3
Undine, Mt., Mass. ... 8 A 4
Undulating Plain, Ariz. ... 55 D 6
Unga, Alaska, 159 ... 58 J 9
Unga I., Alaska ... 58 J 9
Unga Strait, Alaska ... 58 J 9
Unicoi, Tenn. ... 41 R 2
Unicoi (Co.), Tenn., 4,619 ... 41 R 2
Unimak I., Alaska ... 58 G 9
Unimak Pass, Alaska (strait) ... 58 G 9
Union, Ala. ... 42 B 5
Union, Ark. ... 44 J 2
Union (Co.), Ark., 14,977 ... 44 G 8
Union, Cal. ... 56 E 5
Union, Conn. (town), 431 ... 10 G 2
Union, Fla. ... 39 D 1
Union, Ga., a100 ... 38 B 7
Union (Co.), Ga., 7,749 ... 38 C 2
Union, Ill., a300 ... 20 H 1
Union (Co.), Ill., 21,549 ... 21 G 11
Union, Ind., a200 ... 19 B 8
Union (Co.), Ind., 7,006 ... 19 G 5
Union, Ia., s.c.'95, 545 ... 28 G 3
Union (Co.), Ia., s.c.'95, 17,043 ... 28 E 5
Union, Ky., a275 ... 40 G 3
Union (Co.), Ky., 18,229 ... 40 A 5
Union, La. ... 45 H 6
Union (Co), La., 17,304 ... 45 E 1
Union, Me. (town), 1,436 ... 6 E 7
Union, Mich., a150 ... 23 K 14
Union, Miss., a500 ... 43 F 3
Union (Co.), Miss., 15,603 ... 43 F 2
Union (c.h.), Mo., 610 ... 31 K 8
Union, Neb., a250 ... 29 J 3
Union, N. H. ... 7 K 9
Union, N. J., a200 ... 14 G 3
Union, N. J., s.c.'95, 14,336 ... 14 C 2
Union (Co.), N. J., s.c.'95, 85,404 ... 14 G 3
Union (Tp.), N. J. ... 14 C 2
Union (Co.), N. Mex. ... 55 M 3
Union, N. Y., 821 ... 12 K 7
Union, N. C., 102 ... 36 Q 2

Union (Co.), N. C., 21,259 ..... 36 H 5
Union, N. Dak. ..... 26 F 1
Union, O., a375 ..... 18 B 5
Union (Co.), O., 22,860 ..... 17 D 4
Union, Okla., a175 ..... 48 G 4
Union (Co.), Oreg., 12,044 ..... 52 H 1
Union (c.h.), Oreg., 604 ..... 52 H 1
Union, Pa. (see Uniontown) .... 16 C 7
Union (Co.), Pa., 17,820 ..... 15 H 5
Union (Tp.), Pa. ..... 16 E 1
Union (Co.), S. C., 25,363 ..... 37 E 2
Union (c.h.), S. C., 1,609 ..... 37 E 2
Union (Co.), S. Dak., s.c.'95, 10,515 ..... 27 H 4
Union (Co.), Tenn., 11,459 ..... 41 O 2
Union, Tex., a150 ..... 46 K 8
Union, Utah, a525 ..... 54 L 2
Union, Wash. ..... 51 B 2
Union (c.h.), W. Va., 348 ..... 35 E 5
Union, Mt., Wyo ..... 50 K 6
Union Bridge, Md., 743 ..... 33 H 2
Union Center, Ill. ..... 21 J 7
Union Center, N. Y., a300 ..... 12 K 7
Union Center, Wis., a175 ..... 21 F 7
Union Church, Miss., a150 ..... 43 C 7
Union City, Conn., 1,438 ..... 10 C 3
Union City, Ind., 2,681 ..... 19 G 4
Union City, Ind. and Ohio, total 3,974 ..... 19 G 4
Union City, Ky. ..... 40 H 5
Union City, Mich., 1,153 ..... 23 L 13
Union City, Pa., 2,261 ..... 16 C 3
Union City (c.h.), Tenn., 3,441.. 41 C 2
Union City Sta., Conn. ..... 10 C 3
Union City Sta., Okla. ..... 48 G 4
UnionDale, Ind., a225 ..... 19 F 3
UnionDale, Pa., 360 ..... 15 L 3
Union Deposit, Pa., a400 ..... 15 J 6
Unionfalls, N. Y. ..... 12 P 2
Union Flat Cr., Wash. ..... 51 H 3
Union Furnace, O., a325 ..... 18 F 6
Uniongrove, Mo. ..... 30 D 4
Uniongrove, N. Y., a300 ..... 12 N 7
Uniongrove, Wis., a450 ..... 24 K 9
Unionhall, Va., a100 ..... 34 D 6
Unionhill, Ill. ..... 20 J 3
Unionhill, N. Y., a200 ..... 13 H 5
Union Home, Mich., a175 ..... 23 M 11
Unionhope, N. C. ..... 36 N 3
Unionlevel, Va. ..... 34 G 7
Union Mills, Ind., a400 ..... 19 C 2
Union Mills, Md., a250 ..... 33 H 2
Union Mills, N. C. ..... 36 F 4
Union Mills, Va. ..... 34 G 5
Union Mills, W. Va. ..... 35 D 2
Union Mills, Wis. ..... 24 F 8
Union Mine, Mich. ..... 22 E 5
Union Peak, Oreg. ..... 52 C 4
Union Plains, O., a100 ..... 18 C 6
Unionpoint, Ga., a700 ..... 38 E 4
Unionport, Ind., a100 ..... 19 F 4
Unionport, N. Y. ..... 11 R 12
Unionport, O., a300 ..... 17 J 4
Union Pt. (Mt.), Cal. ..... 56 J 5
Union R., Mc. ..... 6 G 6
Union Ridge, N. C. ..... 36 L 2
Union River Bay, Me. ..... 6 G 8
Union Society, N. Y. ..... 11 S 8
Union Springs (c.h.), Ala., 2,049 ..... 42 F 6
Union Springs, N. Y., 1,066 ... 13 J 6
Union Square, N. Y., a150 ..... 12 K 5
Union Sta., Ill. ..... 21 K 7
Union Sta., O., a125 ..... 17 F 4
Union Star, Ky., a100 ..... 40 D 5
Union Star, Mo., 272 ..... 30 C 5
Uniontown, Ala., 854 ..... 42 C 6
Uniontown, Ark., a150 ..... 44 D 3
Uniontown, Kan., s.c.'95, 244.. 32 G 4
Uniontown, Ky., 1,037 ..... 40 A 5
Uniontown, Md., 309 ..... 33 H 2
Uniontown, Mo., a125 ..... 31 N 9
Uniontown, O., a300 ..... 17 J 4
Uniontown (c.h.), Pa., '90, 6,359; '97, a9,000 ..... 16 C 7
Uniontown, Wash., 279 ..... 51 H 3
Uniontown, W. Va., a100 ..... 35 E 1
Unionvale, N. Y. (town) ..... 11 O 10
Union Valley, N. Y., a125 ..... 12 L 6
Union Village, O., a125 ..... 18 B 6
Union Village, R. I. ..... 10 J 2
Union Village, Vt. ..... 7 E 7
Unionville, Conn., a1,675 ..... 10 D 2
Unionville, Ill. ..... 21 H 11
Unionville,Ind., a100 ..... 19 D 6
Unionville, Ia., s.c.'95, 220.... 28 H 6
Unionville, La. ..... 45 D 1
Unionville, Md., a250 ..... 33 H 2
Unionville, Mass. (vil.), s.c.'95, 233 ..... 9 C 4
Unionville, Mich., 414 ..... 23 O 10
Unionville (c.h.), Mo., 1,118.... 30 F 4
Unionville, Nev., a100 ..... 54 D 2
Unionville, N. Y., 316 ..... 11 N 9
Unionville, O., a450 ..... 17 J 1
Unionville, Pa., a350 ..... 15 L 7
Unionville, Tenn., 176 ..... 41 J 3
Unionville, Va. ..... 34 H 4
Unionville Center, O., 231 ..... 17 D 4
Unionville Sta., N. Y. ..... 11 N 13
Unionville Sta., O. ..... 17 D 4
Unionville Sta., Pa., 348 ..... 16 G 5
Uniopolis, O., a375 ..... 17 B 3
Unique, Ia. ..... 28 E 2
Unisoa, Va., a125 ..... 34 H 2
United States, '90, 62,840,835; '97, a73,000,000 (map of) 5
United States Navy Yard, Fla.. 39 B 2
Unitia, Tenn., a150 ..... 41 N 3
Unitia, Tex., a175 ..... 46 M 4
Unity, Ala. ..... 42 D 2
Unity, Ga. ..... 38 B 6
Unity, Ill., a125 ..... 21 G 11
Unity, Me. (town), 922 ..... 6 E 6
Unity, Md., a100 ..... 33 H 3
Unity, Mont. ..... 49 E 3
Unity, N. H. (town), 653 ..... 7 E 9
Unity, O., a200 ..... 17 J 3
Unity, Oreg. ..... 52 G 2
Unity, Oreg. ..... 52 H 2
Unity, Tenn. ..... 41 D 2
Unity, Va. ..... 34 K 7
Unity, Wis., a600 ..... 24 F 5
Unity Pond, Me. ..... 6 E 6
University, Ala. ..... 42 C 4
University, Cal., a200 ..... 57 D 9
University, Miss. ..... 43 F 2
University, N. Dak. ..... 26 G 2
University, Va. ..... 34 F 4
University Park, Col. ..... 53 J 3
University Park, Oreg. ..... 52 C 1
University Place, Neb., 511 .... 29 H 3
University Sta., N. C. ..... 36 L 2
Uno, W. Va. ..... 35 C 5
Upatoie, Ga. ..... 38 B 6
Upham, N. Mex. ..... 55 J 6
Upland, Ark. ..... 44 G 8
Upland, Ind., a500 ..... 19 E 4
Upland, Neb., a200 ..... 29 F 3
Upland, Pa., 2,275 ..... 15 M 7
Upland, W. Va. ..... 35 B 3
Upola, Kan. ..... 32 F 4
Upper Alton, Ill., 1,803 ..... 21 E 8
Upper Ammonoosac R., N. H.. 7 J 5
Upper Ansalde Pond, N. Y. .... 12 P 3
Upper Bay, N. Y. ..... 11 O 10
Upper Cascades (Rapids), Wash. 51 C 4
Upper Cedar Point, Md. ..... 33 H 5
Upper Chateaugay L., N. Y. .... 12 P 2
Upperclinch, Tenn., a150 ..... 41 Q 1
Upper Dam, Me. ..... 6 B 6
Upper Darby, Pa., a300 ..... 15 L 2
Upper Darby (Tp.), Pa. ..... 15 L 2
Upper Fairmount, Md. ..... 33 M 6
Upper Falls, Md., a100 ..... 33 K 2
Upper Falls, Wash. ..... 51 D 2
Upper Frenchville, Me. ..... 6 G 1
Upper Geyser Basin, Wyo. ..... 50 J 5
Upperglade, W. Va. ..... 35 F 4
Upper Gloucester, Me. ..... 6 C 8
Upperjay, N. Y., a450 ..... 12 P 3
Upper Klamath L., Oreg. ..... 52 C 4
Upper L., Cal. ..... 56 E 1
Upper L., Me. ..... 6 F 2
Upper L., Nev. ..... 54 C 1
Upperlake, Cal., 296 ..... 56 B 3
Upper Lehigh, Pa., a1,000 ..... 15 L 4
Upper Lisle, N. Y., a250 ..... 12 L 7
Upper Little Cr., Miss. ..... 43 E 8
Upper Little R., N. C. ..... 36 L 4
Upper Macopin, N. J. ..... 14 G 1
Upper Madawaska, Me. ..... 6 G 1
Upper Marlboro (c.h.), Md., 439 33 J 4
Upper Mattole, Cal. ..... 56 A 2
Upper Metacumbe Key, Fla.... 39 P 13
Upper Montclair, N. J., a200.. 14 A 2
Upper Nehmahin L., Wis. ..... 24 D 10
Upper Nyack, N. Y., 668..... 11 P 9
Upper Penasco, N. Mex..... 55 K 6
Upper Redhook, N. Y., a175... 12 P 7
Upper Red L., Minn. ..... 25 C 1
Upper Rice L., Minn. ..... 25 B 2
Upper Saint Croix L., Wis. ... 24 C 2
Upper Saint Regis L., N. Y.... 12 O 3
Upper Sandusky (c.h.), O., 3,572 ..... 17 D 3
Upper Saranac L., N. Y. ..... 12 O 3
Upper Shale, Utah ..... 54 C 6
Uppertract, W. Va. ..... 35 H 3
Upperville, Va., a475 ..... 34 H 3
Upsala, Minn., a175 ..... 25 C 4
Upshaw, Ala. ..... 42 C 2
Upshur, O., a175 ..... 18 A 5
Upshur (Co.), Tex., 12,695..... 46 M 5
Upshur (Co.), W. Va., 12,714.. 35 F 3
Upson (Co), Ga., 12,188..... 38 C 6
Upson, Tex. ..... 47 G 9
Upson, Wis., a200 ..... 24 F 2
Upsonville, Pa. ..... 15 L 5
Upton, Ind. ..... 19 A 9
Upton, Ky., a275 ..... 40 E 6
Upton, Me. (town), 232..... 6 B 6
Upton, Mass. (town), s.c.'95, 2,150 ..... 9 B 4
Upton, Mass. (village), s.c.'95, 1,278 ..... 9 B 4
Upton, Mich. ..... 23 M 9
Upton, Minn. ..... 25 C 6
Upton, Neb. ..... 29 E 2
Upton, Pa., a200 ..... 16 G 7
Upton, Tex. ..... 46 K 7
Upton (Co.), Tex., 52 ..... 47 E 6
Upton, Utah., a125 ..... 54 L 2
Upton Sta., Tenn. ..... 41 N 3
Upwell, S. C. ..... 37 E 3
Upwright, Cape, Alaska ..... 58 D 6
Urad, Okla. ..... 48 D 4
Urban, Mich. ..... 23 Q 11
Urban, Pa. ..... 15 J 5
Urbana (c.h.), Ill., 3,511..... 20 J 5
Urbana, Ind., a200 ..... 19 E 3
Urbana, Ia., s.c.'95, 233 ..... 28 K 3
Urbana, Kan. ..... 32 G 4
Urbana, Md., a256 ..... 33 H 3
Urbana, Mo., a175 ..... 31 F 9
Urbana, N. Y. ..... 13 H 7
Urbana, N. Dak. ..... 26 F 3
Urbana (c.h.), O., '90, 6,510; '97, a7,000 ..... 17 C 4
Urbanna, Va., a375 ..... 34 K 5
Urbs, Ga. ..... 38 B 3
Uriah, Pa., a200 ..... 15 H 6
Urich, Mo., 312 ..... 31 D 8
Urmston, Col. ..... 53 H 4
Urne, Wis. ..... 24 C 5
Urness, Minn. ..... 25 B 4
Urquhart, Wis. ..... 24 F 4
Ursa, Ill., a125 ..... 20 C 5
Ursina, Pa., 405 ..... 16 D 7
Ursine, Nev. ..... 54 H 5
Usal, Cal. ..... 56 B 3
Ushers, N. Y. ..... 12 P 6
Usquepaugh, R. I., a150 ..... 10 J 3
Ustick, Ill. ..... 20 E 2
Utah, Ill. ..... 20 D 4
Utah (Co.), Utah, s.c.'95, 29,229 54 L 2
Utah (State), U. S., '90, 207,905 ..... 5 D 3
Utica (State), U. S. (large scale map of) 54
Utah Hotsprings, Utah ..... 54 B 4
Utah L., Utah ..... 54 K 2
Utahville, Pa., a300 ..... 16 F 5
Utawana L., N. Y. ..... 12 O 4
Ute, Col. ..... 53 J 7
Ute, Ia., 346 ..... 28 B 3
Ute Cr., Col. ..... 53 D 7
Ute Creek, N. Mex. ..... 55 K 2
Ute Ind. Res., Col. ..... 53 B 8
Ute Jc., Col. ..... 53 B 8
Ute or Alamo Cr., N. Mex. ... 55 M 3
Ute Pass, Col. ..... 53 F 3
Ute Peak, Col. ..... 53 F 3
Ute Peak, N. Mex. ..... 55 K 2
Utica, Ga. ..... 38 D 8
Utica, Ill., 1,094 ..... 20 H 3
Utica, Ind., a400 ..... 19 E 8
Utica, Ind. Ty. ..... 48 K 7
Utica, Kan. ..... 32 B 3
Utica, Ky., a275 ..... 40 B 5
Utica, Mich., 563 ..... 23 P 12
Utica, Minn., s.c.'95, 199 ..... 25 F 6
Utica, Miss., a475 ..... 43 C 6
Utica, Mo., 657 ..... 30 E 5
Utica, Mont. ..... 49 F 3
Utica, Neb., 164 ..... 29 G 3
Utica (c.h.), N. Y., '90, 44,007; '97, a50,000 ..... 12 M 5
Utica, O., 763 ..... 17 F 4
Utica, Pa., 321 ..... 16 C 4
Utica, S. Dak. ..... 27 G 4
Utica, W. Va. ..... 35 C 2
Utica, Wis. ..... 24 H 9
Utica Mills, Md., a200 ..... 33 G 2
Utility, Ky. ..... 40 C 5
Utility, La. ..... 45 F 3
Utley, O., a275 ..... 18 G 6
Utopia, Kan. ..... 32 F 4
Utopia, S. C. ..... 37 E 3
Utopia, Tex., a200 ..... 46 H 8
Utsaladdy, Wash., 207 ..... 51 C 1
Utt, Va. ..... 34 B 7
Uva, Wyo. ..... 50 P 7
Uvalde (Co.), Tex., 3,804 ..... 47 H 8
Uvalde (c.h.), Tex., 1,265..... 47 H 8
Uwchland, Pa., a275 ..... 15 L 6
Uxbridge, Mass. (town), s.c.'95, 3,546 ..... 9 B 4
Uxbridge, Mass. (vil.), s.c.'95, 700 ..... 9 B 4
Uyak Bay, Alaska ..... 58 N 8

V

Vacaville, Cal., 725 ..... 56 C 4
Vaccas, Key, Fla. ..... 39 O 13
Vacherie, La., a250..... 45 H 7
Vachita Cr., Col. ..... 53 L 8
Vacoma, Neb. ..... 29 H 2
Vada, Ga. ..... 38 C 9
Vaiden (c.h.), Miss., 533..... 43 E 4
Vail, Ia., s.c.'95, 633 ..... 28 C 3
Vail, Pa. ..... 16 F 5
Vailgate, N. Y. ..... 11 O 9
Valambrosa, Ga. ..... 38 E 7
Valatie, N. Y., 1,437..... 12 P 7
Valcour, N. Y. ..... 12 Q 2
Valcour I., N. Y. ..... 12 Q 2
Valdese, N. C. ..... 36 F 3
Valdez, N. Mex. ..... 55 K 2
Valdora, S. C. ..... 37 F 1
Valdosta (c.h.), Ga., 2,854 .... 38 E 10
Vale (c.h.), Oreg., 131..... 52 H 3
Vale, S. Dak. ..... 27 A 2
Vale, Wis. ..... 21 C 4
Valeda, Kan., a100..... 32 G 4
Valeene, Ind., a100..... 19 D 8
Vale Mills, Tenn., a100..... 41 G 4
Valencia, N. Mex. ..... 55 J 4
Valencia (Co.), N. Mex., 13,876 55 H 4
Valencia, Pa., a125..... 16 C 5
Valentine, Ind., a125..... 19 F 1
Valentine, Kan. ..... 32 E 3
Valentine (c.h.), Neb., a850..... 29 D 1
Valentine, Tex., a250..... 47 C 7
Valentine Lake, Mich. ..... 23 N 7
Valentines, Va. ..... 34 H 7
Valeria, Ia., a200..... 28 G 4
Vales Mills, O., a100..... 18 F 6
Vale Sta., Tenn. ..... 41 E 2
Vale Summit, Md. ..... 33 C 2
Valhalla, N. Y. ..... 11 P 9
Valier, Pa., a200..... 16 D 5
Valkaria, Fla., a100..... 39 P 7
Vallecito Cr., Cal. ..... 57 J 10
Vallecitos, N. Mex. ..... 55 J 2
Valle Cruces, N. C., a100..... 36 F 2
Valle de las Playas, N. Mex. .. 55 G 6
Valle de San Luis, N. Mex. .... 55 G 7
Vallejo, Cal., '90, 6,343; '97, a6,500 ..... 56 C 4
Vallejo, Cal. (on local map).... 56 K 1
Vallejo, Col. ..... 53 D 8
Vallejo Cr., Col. ..... 53 H 8
Vallejo Jc., Cal. ..... 56 K 1
Valles Mines, Mo., a200..... 31 M 8
Valleton, Cal., a150..... 57 E 7
Valley, Ark. ..... 44 F 6
Valley, Ill. ..... 21 D 6
Valley, Ia. ..... 28 K 5
Valley, Minn. ..... 25 A 2
Valley, Miss. ..... 43 D 5
Valley (Co.), Mont. ..... 49 K 1
Valley, Neb., 378..... 29 H 2
Valley (Co.), Neb., 7,092..... 29 E 2
Valley, Okla. ..... 48 J 2
Valley, Tex. ..... 46 J 8
Valley, Wash., a100..... 51 H 1
Valley, Wis. ..... 24 F 7
Valley Center, Cal., a100 ..... 57 J 9
Valley Center, Kan., s.c.'95, 301 32 F 4
Valley Center, Mich., a125..... 23 P 11
Valley City, Ind. ..... 19 D 8
Valley City, Mo. ..... 31 E 7
Valley City (c.h.), N. Dak. 1,089 ..... 26 G 3
Valley Cottage, N. Y..... 11 N 13
Valleycreek, Minn., a300 ..... 25 E 5
Valley Falls, Kan., s.c. '95, 1,172 ..... 32 G 2
Valley Falls, N. Y., a1,250.... 12 P 6
Valley Falls, R. I., a3,500..... 10 K 2
Valleyford, Cal., a150..... 56 C 4
Valleyford, O. ..... 18 F 6
Valley Forge, Pa., a200..... 15 L 6
Valley Grove, Wash. ..... 51 G 3
Valleygrove, W. Va. ..... 35 A 2
Valleyhead, Ala., 233..... 42 F 1
Valleyhead, W. Va. ..... 35 G 3
Valleyhill, Ky. ..... 40 F 5
Valley Jc., Ia., s.c.'95, 747..... 28 F 4
Valley Jc., N. Dak. ..... 26 F 3
Valley Jc., O. ..... 17 H 3
Valley Jc., O. ..... 18 A 8
Valley Jc., Pa. ..... 15 J 7
Valley Jc., Tex. ..... 46 L 7
Valley Jc., Wis. ..... 24 F 6
Valley Lee, Md. ..... 33 K 6
Valley Mills, Ind., a150..... 19 D 5
Valley Mills, Tex., 300..... 46 K 6
Valleyoak, Ky. ..... 40 H 6
Valley Park, Miss. ..... 43 C 5
Valley Park, Mo. ..... 31 L 7
Valleypoint, W. Va. ..... 35 G 1
Valley R., W. Va. ..... 35 G 3
Valleyridge, Mo. ..... 31 M 11
Valleyspring, Tex., a250..... 46 J 7
Valley Springs, Ark., a200..... 44 F 2
Valley Springs, Cal., a250..... 56 E 4
Valley Springs, S. Dak., s.c.'95, 272 ..... 27 H 3
Valley Sta., Ky., a150..... 40 E 4
Valley Stream, N. Y., a350..... 11 S 14
Valleyview, Ky. ..... 40 H 5
Valleyview, Pa., a350..... 15 J 5
Valleyview, Tex., a200..... 46 K 4
Valleyview, Va. ..... 34 E 2
Vallicita, Cal., 200 ..... 56 E 4
Vallonia, Ind., a300..... 19 D 7
Vallonia, Pa., 548..... 16 B 3
Valloaia Springs, N. Y. ..... 12 L 7
Valparaiso (c.h.), Ind., 5,090.... 19 B 2
Valparaiso, Neb., 515..... 29 H 2
Valton, Wis. ..... 24 F 7
Val Verde, Cal. ..... 57 H 9
Valverde, N. Mex. ..... 55 H 5
Valverde (Co.), Tex., 2,874..... 47 F 8
Van Alstyne, Tex., 737..... 46 L 4
Vanarsdell, Ky. ..... 40 G 5
Vanatta, O., a125..... 17 E 4
Van Bremen Cr., Col. ..... 53 K 8
Van Buren (Co.), Ark., 8,567.... 44 G 3
Van Buren (c.h.), Ark., 2,291... 44 D 4
Vanburen, Ind., a500..... 19 E 3
Van Buren (Co.), Ia., s.c. '95, 16,829 ..... 28 K 6
Vanburen, Ky. ..... 40 F 5
Van Buren, Me. (town), 1,168. 6 G 1
Van Buren (Co.), Mich., 30,541. 23 J 13
Vanburen (c.h.), Mo., a150..... 31 L 10
Vanburen, N. Y. ..... 13 K 5
Vanburen, O., a275..... 17 C 2
Van Buren (Co.), Tenn., 2,863.. 41 L 3
Van Buskirk, Wis. ..... 24 F 2
Vance, Ala., a125..... 42 C 4
Vance, Kan. ..... 32 H 2
Vance, N. C. ..... 36 H 3
Vance (Co.), N. C., 17,581..... 36 N 2
Vance, Okla. ..... 48 E 1
Vance, S. C., a100..... 37 H 5
Vance, Tex. ..... 47 H 8
Vance, Wash. ..... 51 D 3
Vanceboro, Me. (town), 870... 6 J 4
Vanceboro, N. C., a300..... 36 P 4
Vanceburg (c.h.), Ky., 1,110... 40 K 3
Vance Jc., Col. ..... 53 C 7
Vance Mill Jc., Pa. ..... 16 C 7
Vances Tank, Tenn. ..... 41 R 1
Vanceville, La. ..... 45 B 1
Vanceville, W. Va. ..... 35 B 5
Vancleave, Ky. ..... 40 D 3
Vancleave, Miss., a800 ..... 43 G 9

Vancleve, Ia., a100 28 G 4
Vancleve, Mo. 31 H 8
Van Cortlandt, N. Y. 11 Q 12
Van Cortlandt Park, N. Y. 11 Q 12
Vancouver, Cape, Alaska 58 G 6
Vancouver, Mt., Alaska 58 F 6
Vancouver (c.h.), Wash., '90, 3,545; '97, a5,500 51 C 4
Vancouver L., Wash. 51 C 4
Vandalia (c.h.), Ill., 2,144 21 G 8
Vandalia, Ind., a100 19 C 6
Vandalia, Ia., a300 28 G 4
Vandalia, Mich., 423 23 K 14
Vandalia, Mo., 979 30 J 6
Vandalia, Mont. 49 K 1
Vandalia, N. Y., a200 13 E 7
Vandalia, O., a400 18 B 5
Vandalia, W. Va., a125 35 F 3
Van Decar, Mich., a175 23 M 10
Vander, N. C. 36 M 4
Vanderbilt, Cal., 125 57 K 7
Vanderbilt, Mich., 370 23 M 7
Vanderbilt, Pa., a400 16 C 6
Vanderburg (Co.), Ind., 59,803 19 A 8
Vanderburg, Ky., a200 40 A 6
Vandercook, Ill., a775 20 K 5
Vandergrift, Pa. 16 D 3
Vanderpool, Va. 34 D 4
Vandervoort, S. Dak. 27 G 2
Vandeusen, Mass. 8 A 4
Vandiver, Ala. 42 E 4
Vandiver, Ga. 38 E 2
Vandling, Pa., a100 15 L 3
Vandorn, Ala. 42 B 6
Vanduzer, Ark. 44 G 7
Vandyck, Tenn. 41 E 2
Vandyne, Wis. 21 J 7
Vanetten, N. Y., 567 13 J 7
Vang, N. Dak. 26 F 1
Vanhill, Tenn. 41 Q 2
Vanhiseville, N. J. a450 14 G 5
Vanhorn, Ia., s.c.'95, 483 28 J 3
Vanhorn, Tex. 47 C 6
Van Hornesville, N. Y., a300 12 N 6
Van Horn Mts., Tex. 47 C 7
Van Housen, Pa. 16 G 3
Vankirk, Ala. 42 B 9
Vankirk, Pa. 16 B 6
Van Kull, Kill, N. J. (creek) 14 B 4
Vanleer, Tenn. 41 G 2
Vanlue, O., 352 17 D 3
Vanmeter, Ia., s.c.'95, 373 28 E 4
Van Meter, Ky. 40 G 4
Vanmeter, Pa. 16 C 6
Vann, Ind. Ty. 48 M 4
Vanna, Ga. 38 E 3
Vannbale (c.h.), Ark., 282 44 L 4
Van Nest, N. Y. 11 R 12
Vanmortwick, Ill. 20 J 2
Vanorin, Ill., a100 20 G 2
Vanport, Pa., a375 16 B 5
Van Raub, Tex. 46 J 8
Vans Harbor, Mich., a250 22 H 6
Van Syckles Sta., Ind. 19 C 6
Vansycle, Oreg. 52 G 1
Van Tassel Sta., Wyo. 50 P 7
Van Valkenburgh Peak, N. Y. 11 R 8
Vanvleet, Miss. 43 G 3
Vanvoorhis, W. Va. 35 G 1
Van Wagner, N. Y. 11 N 10
Van Wert, Ia., s.c.'95, 250 28 F 6
Van Wert (Co.), O., 29,671 17 A 3
Vanwert (c.h.), O., 5,512 17 A 3
Vanwert, Pa., a500 15 H 5
Van Winkle, Miss. 43 D 6
Vanwyck, Idaho 50 C 5
Van Wyck, N. Y. 11 N 10
Vanwyck, S. C. 37 G 2
Van Zandt (Co.), Tex., 16,225 46 M 5
Vanzant, Mo. 31 H 11
Vardelle, S. C. 37 K 3
Varick, N. Y. 13 J 6
Varina, N. C. 36 M 3
Varina Grove, Va. 34 B 4
Varna, Ill., 398 20 G 3
Varna, N. Y., a175 13 K 7
Varnado, La. 45 K 5
Varnells Sta., Ga. 38 B 2
Varner (c.h.), Ark. 44 J 6
Varner, Kan. 32 E 4
Varner, Mo., a125 31 L 11
Varnville, S. C., 553 37 F 6
Varvel, Mo. 31 J 10
Varysburg, N. Y., a250 13 F 6
Vasa, Minn., a100 25 E 5
Vashon, Wash. 51 C 2
Vashon I., Wash. 51 C 2
Vashtl, Ala. 42 B 7
Vashtl, Tex. 46 J 4
Vashtl, Va. 34 D 7
Vasquez, N. Mex. 55 K 2
Vasquez Mts., Col. 53 F 3
Vass, N. C. 36 L 4
Vassalboro, Me. (town), 2,052 6 D 7
Vassar, Mich., 1,682 23 O 11
Vastus, Mo. 31 M 11
Vaucluse, S. C., 580 37 E 4
Vaucluse Sta., Va. 34 G 2
Vaughan, Miss., a200 43 D 5
Vaughan, Mont. 49 E 2
Vaughan, N. C. 36 N 2
Vaughan, W. Va. 35 D 4
Vaughen Hill, Mass. 9 B 3
Vaughn, Ga. 38 C 5
Vaughn, Kan. 32 A 2
Vaughn, Va. 34 C 7
Vaughn, Wash. 51 C 2
Vaughns, Nev. 54 E 3
Vaughn Sta., Mich. 23 O 8
Vaughnsville, O., a300 17 B 3
Vaughnsville, S. C. 37 E 3
Vaught, S. C. 37 L 4
Vaughtsville, Tenn. 41 S 2
Veals Sta., Tex., a250 46 K 5
Veazey, Ky. 40 A 6
Veazie, Me. (town), 650 6 F 6
Veazie, Wis. 24 C 3
Velden, S. Dak. 27 G 1
Vela, N. Mex. 55 M 2
Veech, Ky. 40 F 4
Veechdale, Ky. 40 F 4
Veedersburg, Ind., 930 19 B 4
Veefkind, Wis. 24 F 5
Vega, Col. 53 C 4
Vega, Ga. 38 C 5
Vega, Kan. 32 A 3
Vega, S. Dak. 27 E 3
Vega, Va. 34 C 5
Vega, Wash. 51 C 2
Vegas Range, Nev. 54 G 6
Vekol, Ariz. 55 D 6
Velarde, N. Mex. 55 K 2
Velasco, Tex., a600 46 M 9
Velma, Ind. Ty. 48 G 6
Velma, Miss. 43 E 2
Velma, S. C. 37 E 4
Velonia Sta., Ind. 19 D 7
Velpen, Ind., a250 19 B 8
Velva, N. Dak. 26 D 1
Venable, Mo. 31 H 10
Venado Peak, Cal. 57 E 6
Venango, Kan. 32 E 3
Venango, Neb., a100 29 C 3
Venango, Pa., 278 16 B 3
Venango (Co.), Pa., 46,640 16 C 4
Venator, Oreg. 52 G 3
Venedocia, O., a225 17 B 3
Venedy, Ill., 193 21 F 9
Venetia, Ala. 42 A 9
Venetia, Pa., a700 16 B 6
Venice, Fla. 39 M 8
Venice, Ga. 38 G 5
Venice, Ill., 932 20 M 3
Venice, La., a250 45 L 8
Venice, Mich. 23 N 12
Venice, N. Y., a150 13 J 6
Venice, O., a175 17 E 2
Venice, Pa., a150 16 B 6
Venice Center, N. Y., a275 13 J 6
Venlo, N. Dak. 26 G 3
Venters, S. C. 37 J 4
Ventura (Co.), Cal., 10,071 57 F 8
Ventura (c.h.), Cal., 2,320 57 F 8
Ventura, Ia. 28 G 1
Ventura, Mich., a175 23 J 12
Venus, Ky. 40 H 4
Venus, Neb. 29 F 1
Venus, Okla. 48 B 1
Venus, Pa., a100 16 C 4
Venus, S. C. 37 C 1
Venus, Tenn. 41 G 4
Vera, Ala. 42 F 8
Vera, Ill., a150 21 G 7
Vera, Kan. 32 F 2
Veracruz, Ala. 42 D 7
Veracruz, Mo. 31 H 11
Veracruz, Pa., a350 15 M 5
Verbank, N. Y., a200 11 P 8
Verbank Village, N. Y., a150 11 P 8
Verbeck, Kan. 32 D 3
Verbena, Ala., a600 42 D 5
Verbena, Va. 34 F 4
Verde, Col. 53 J 6
Verdella, Mo. 31 D 9
Verdery, S. C. 37 D 3
Verdi, Kan. 32 E 2
Verdi, Minn. 25 A 5
Verdi, Tex. 46 J 8
Verdigre Sta., Neb. 29 G 1
Verdigris, Ind. Ty. 48 L 2
Verdigris, Kan. 32 F 3
Verdigris, Neb., a300 29 G 1
Verdigris Cr., Neb. 29 F 1
Verdigris R., Ind. Ty. 48 L 2
Verdon, Neb., 253 29 J 3
Verdon, S. Dak., a100 27 F 1
Verdon, Va. 34 H 5
Verdure, Utah 54 N 5
Verdurette, Neb. 29 E 2
Vergennes, Ill., 275 21 G 10
Vergennes, Vt. (city), 1,773 7 B 6
Verger, La. 45 J 5
Vermilac, Mich. 22 E 4
Vermillion, Ill., 325 21 K 6
Vermillion (Co.), Ill., 49,905 20 K 5
Vermillion (Co.), Ind., 13,154 19 B 5
Vermillion (Co.), La., 14,234 45 E 7
Vermillion, Minn., a100 25 E 5
Vermillion, Mont. 49 A 2
Vermillion, N. Y., a100 13 K 5
Vermillion (c.h.), S. Dak., s.c. '95, 1,755 27 H 4
Vermillion Bay, La. 45 E 7
Vermillion Cliffs, Ariz. 55 D 2
Vermilliongrove, Ill., a200 20 K 6
Vermillion R., Ill. 20 H 3
Vermillion R., O. 17 F 2
Vermillionville, Ill. 20 H 3
Vermillion, Kan., s.c.'95, 253 32 F 2
Vermillion, O., a1,325 17 F 2
Vermillion Bluffs, Col. 53 B 1
Vermillion Cr., Col. 53 A 1
Vermillion Cr., Mont. 49 A 2
Vermillion Cr., Wyo. 50 L 8
Vermillion L., Minn. 25 E 2
Vermillion Pt., Mich. 22 L 4
Vermillion R., Minn. 25 E 1
Vermont, Ill., 1,158 20 D 5
Vermont, Ind. 19 E 3
Vermont, Mo. 31 G 7
Vermont (State), U. S., '90, 332,422 5 M 2
Vermont (State), U. S., large scale map of 7
Vermontville, Mich., 770 23 L 12
Vermontville, N. Y. 12 O 3
Vernal, Miss., a175 43 G 8
Vernal, Utah, a325 54 N 2
Vernal Fall, Cal. 56 K 5
Vernalis, Cal. 56 D 5
Verndale, Minn., s.c.'95, 598 25 B 3
Verndale, Wash. 51 C 3
Verne, Mich. 23 O 11
Verner, N. Dak. 26 F 3
Vernedge, Ala. 42 E 7
Vernon (c.h.), Ala., 192 42 A 3
Vernon, Col. 53 O 3
Vernon, Conn. (places, a500; (town), 8,808 10 F 2
Vernon, Del. 33 N 4
Vernon (c.h.), Fla. 39 E 1
Vernon, Idaho 50 H 5
Vernon, Ill., a225 21 G 8
Vernon (c.h.), Ind., 613 19 E 7
Vernon, Ia., a375 28 K 6
Vernon, Kan. 32 G 4
Vernon, Ky. 40 E 7
Vernon (Co.), La., 5,903 45 C 4
Vernon (c.h.), La., a200 45 D 2
Vernon, Mich., 585 23 N 12
Vernon, Miss. 43 F 7
Vernon (Co.), Mo., 31,505 31 D 9
Vernon, N. J., a200 14 G 1
Vernon, N. Y., 377 12 L 5
Vernon, O., a250 17 J 2
Vernon, Okla. 48 H 1
Vernon, R. I. 10 J 3
Vernon, S. C. 37 D 4
Vernon, S. Dak. 27 H 1
Vernon, Tenn. 41 F 3
Vernon (c.h.), Tex., 2,857 46 H 3
Vernon, Utah, a325 54 K 2
Vernon, Vt. (town), 567 7 D 11
Vernon (Co.), Wis., s.c.'95, 27,035 24 E 7
Vernon Center, Conn., a150 10 F 2
Vernon Center, Minn., a300 25 C 6
Vernondale, Cal. 57 D 9
Vernonhill, Va., a100 34 E 7
Vernonia, Oreg., a250 52 B 1
Vernon Jc., O., a200 17 E 3
Vernon Mills, Va. 34 H 3
Vernon Sta., O. 17 E 3
Vernoy, N. J. 14 E 3
Vero, Fla. 39 Q 7
Verona, Fla. 39 H 6
Verona, Ill., 212 20 H 3
Verona, Ky., 243 40 G 3
Verona, Miss., a675 43 G 2
Verona, Mo., a600 31 E 11
Verona, Mont. 49 F 1
Verona, Neb. 29 G 3
Verona, N. J., a500 14 H 2
Verona, N. Y., a325 12 L 5
Verona, N. C. 36 P 5
Verona, N. Dak. 26 F 3
Verona, Pa., 1,477 16 C 5
Verona, Tenn. 41 H 3
Verona, Wis., a100 24 G 9
Verona Mills, Mich., a125 23 Q 10
Verplanck, N. Y., 1,515 11 P 9
Verplanck, N. Y. (on local map) 11 N 12
Verret, L., La. 45 G 7
Versailles, Conn., a100 10 G 3
Versailles, Ill., 517 20 D 6
Versailles (c.h.), Ind., 421 19 F 6
Versailles (c.h.), Ky., a3,000 40 G 4
Versailles (c.h.), Mo., 1,211 31 G 8
Versailles, N. Y., a300 13 D 6
Versailles, O., 1,385 17 A 4
Versailles (Tp.), Pa. 16 G 2
Versailles Sta., Conn. 10 G 3
Vershire, Vt. (town), 754 7 E 7
Vertrees, Ky. 40 D 5
Vervilla, Tenn. 41 K 3
Vescleyville, N. Dak. 26 G 1
Vesper, Kan. 32 D 2
Vesper, N. Y., a150 13 K 6
Vesper, Oreg. 52 B 1
Vesper, Wis. 24 F 6
Vest, Ky. 40 K 6
Vesta, Ark. 44 D 4
Vesta, Ga. 38 F 4
Vesta, Ind. 19 E 8
Vesta, Minn. 25 B 5
Vesta, Neb., a100 29 H 3
Vesta, N. Dak. 26 F 1
Vesta, S. Dak. 27 B 2
Vesta, Tenn. 41 J 2
Vesta, Tex. 46 H 5
Vesta, Tex. 46 O 6
Vesta, Wash. 51 B 3
Vestaburg, Mich., a400 23 M 11
Vestal, N. Y., a200 12 K 7
Vestal Center, N. Y., a250 12 K 7
Vesta, N. C. 36 A 4
Vesuvius, O., a100 18 E 7
Vesuvius, Va., a175 34 E 5
Veta Mt., Col. 53 H 7
Veta Pass, Col. 53 H 7
Veto, Miss. 43 C 7
Vevay (c.h.), Ind., 1,663 19 F 7
Viaduct, Pa. 16 F 5
Vian, Ind. Ty., a250 48 N 4
Vlands, N. C. 36 G 2
Vibbard, Mo., 127 30 D 6
Viborg, S. Dak., a200 27 G 3
Vic, Ga. 38 E 8
Vicar Switch, Va. 34 C 6
Vichy, Mo., a150 31 J 8
Vickery, Ga. 38 C 3
Vickery, O., a125 17 E 2
Vickeryville, Mich., a100 23 M 11
Vicksboro, N. C. 36 N 2
Vicksburg, Ky. 40 C 2
Vicksburg, Mich., 921 23 K 13
Vicksburg (c.h.), Miss., '90, 13,373; '97, a25,000 43 C 6
Vicksburg, Pa., a200 15 J 5
Vicksville, Va. 34 J 7
Victor, Ark. 44 J 3
Victor, Cal., a100 57 H 8
Victor, Col., a700 53 H 5
Victor, Idaho 50 H 6
Victor, Ind. 19 C 6
Victor, Ind. Ty. 48 J 5
Victor, Ia., a625 28 J 4
Victor, Kan. 32 D 2
Victor, Mich., a150 23 N 12
Victor, Mo. 30 J 6
Victor, Mont., a200 49 B 3
Victor, N. Y., 778 13 H 6
Victor, N. C. 36 L 4
Victor, Oreg. 52 D 1
Victor, S. C. 37 D 1
Victor, S. Dak. 27 F 3
Victor, W. Va. 35 D 4
Victoria, Ala. 42 F 7
Victoria, Ill., 308 20 E 3
Victoria, Kan., a120 32 C 3
Victoria, Ky., 186 40 C 5
Victoria, La., 424 45 C 3
Victoria, Miss. 43 E 1
Victoria, Mo., a200 31 L 8
Victoria, N. J. 14 E 7
Victoria, N. Mex. 55 J 6
Victoria, Tenn., 250 41 K 4
Victoria (Co.), Tex., 8,737 46 K 9
Victoria (c.h.), Tex., '90, 3,046; '97, a5,000 46 L 9
Victory, Ga., a100 38 A 5
Victory, N. Y., a450 13 J 5
Victory, Okla. 48 D 5
Victory, Tenn. 41 F 4
Victory, Vt. (town), 564 7 G 5
Victory, Wis., a103 24 D 8
Victory Mills, N. Y., 822 12 P 5
Vidalia, Ga., a200 38 G 7
Vidalia (c.h.), La., 821 45 G 3
Vidette, Ala. 42 E 7
Vieja Mts., Tex. 47 C 7
Vienna, Ala., a125 42 A 4
Vienna (c.h.), Ga., 536 38 D 7
Vienna (c.h.), Ill., 828 21 H 11
Vienna, Ind., a200 19 E 7
Vienna, La. 45 D 1
Vienna, Me. (town), 495 6 C 6
Vienna, Md., 424 33 M 5
Vienna, Mich. 23 N 8
Vienna (c.h.), Mo., a250 31 J 8
Vienna, N. J., a300 14 E 2
Vienna, N. Y., a250 12 L 5
Vienna, N. C. 36 J 2
Vienna, O., a550 17 J 2
Vienna, S. Dak. 27 G 2
Vienna, Va., a350 34 J 3
Vienna, W. Va. 35 C 2
Vienna Cross Roads, O., a300 18 C 5
Vienna Sta., Mich. 23 P 14
Vienna Sta., O. 18 C 6
Viento, Oreg. 52 D 1
Vietes L., Tex. 47 E 4
Vieux Desert, L., Wis. 24 H 2
View, Ky. 40 D 2
View, L., Wis. 24 H 9
Viewfield, S. Dak. 27 B 2
Vigil, N. Mex. 55 M 3
Vigo, Ind. 19 A 6
Vigo (Co.), Ind., 50,195 19 B 5
Vigo, O., a225 18 E 6
Vigo, Tex. 47 G 6
Vigor, Va. 34 G 5
Viking, Minn. 25 A 1
Viking, N. Dak. 26 E 2
Vilander, Mo. 31 K 8
Vilas, Col. 53 O 8
Vilas, Kan. 32 G 4
Vilas, La. 45 D 3
Vilas, Okla. 48 F 2
Vilas, S. Dak., a125 27 G 3
Vilas (Co.), Wis., s.c.'95, 3,801 24 G 2
Vildo, Tenn. 41 C 4
Vileys, Ky. 40 G 4
Village, Va. 34 K 5
Village Creek, Ia., a150 28 L 1
Village Mills, Tex., a275 46 N 7
Village Springs, Ala. 42 D 3
Villagrove, Col., a200 53 F 6
Villagrove, Ill., a100 20 J 6
Villanow, Ga. 38 A 2
Villanow, N. C. 36 L 4
Villanueva, N. Mex. 55 K 3
Villard, Minn., s.c.'95, 163 25 B 4
Villard, N. Dak. 26 D 1
Villa Rica, Ga., 426 38 B 4
Villa Ridge, Ill., a375 21 G 11
Villaridge, Mo. 31 L 8
Villavista, La. 45 G 1
Villenova, N. Y., a200 13 D 7
Ville Platte, La., a250 45 E 5
Villisca, Ia., s.c.'95, 2,034 28 D 6
Vilonia, Ark., a100 44 H 4
Vilott, Okla. 48 H 1
Vinville, Miss. 43 G 6
Vina, Cal., 232 56 C 3
Vinalhaven, Me. (town), 2,617 6 F 7
Vincen, W. Va. 35 E 1
Vincennes (c.h.), Ind., '90, 8,853; '97, a10,725 19 B 7
Vincennes, Ia. 28 K 7
Vincent, Ala. 42 E 4
Vincent, Pt., Cal. 57 C 10
Vincent, Ia., s.c.'95, 106 28 E 2
Vincent, Kan. 32 D 2

Vincent, La. 45 C 6
Vincent, Mich. 23 K 10
Vincent, O., a275 18 G 6
Vincentown, N. J., a1,000 14 E 6
Vincents Cr., S. C. 37 D 7
Vine, Mich. 23 O 9
Vine, Kan. 32 E 2
Vine, O., a100 17 A 4
Vine, Va. 34 L 7
Vine Cr., Ind. Ty. 48 N 3
Vine Creek Sta., Kan. 32 E 2
Vinegar Bend, Ala. 42 A 8
Vinegar Hill, Idaho 50 D 4
Vinegar Hill, N. Y. 11 R 8
Vinegrove, Ky., 397 40 E 5
Vinehill, Ala. 42 D 5
Vineland, Ala. 42 B 6
Vineland, Minn. 25 D 3
Vineland, Mo. 31 L 8
Vineland, N. J., s.c.'95, 4,126. 14 D 8
Vineland, N. C., a400 36 M 6
Vinemaple, Oreg. 52 B 1
Vine Valley, N. Y., a200 13 H 6
Vineyard, Ark. 44 L 5
Vineyard, Cal. 57 J 9
Vineyard, Tex., a150 46 K 4
Vineyard Haven, Mass. (vil.), s.c.'95, 942 9 C 6
Vineyard Haven Harb., Mass. 9 C 6
Vineyard Hill, O. 18 D 7
Vineyard Sound, Mass. 9 F 6
Vineygrove, Ark., a100 44 D 3
Vingt-un I., Mo. 30 J 1
Vining, Ia., a200 28 J 4
Vining, Kan., a275 32 E 2
Vining, Minn., a175 25 B 3
Vining, Okla. 48 F 1
Vining Sta., Ga., a150 38 B 4
Vinita, Ind. Ty., a2,500 48 M 1
Vinita, Mo. 30 H 4
Vinje, Ia. 28 F 1
Vinland, Kan., a100 32 G 3
Vinson, Oreg. 52 F 1
Vinta, Tenn. 41 H 4
Vinton, Cal. 56 E 3
Vinton (c.h.), Ia., s.c.'95, 3,150 28 J 3
Vinton, Ky. 40 J 5
Vinton, La. 45 B 6
Vinton, Mo. 31 C 8
Vinton, O., 318 18 F 7
Vinton (Co.), O., 16,045 18 E 6
Vinton, Tex. 47 A 6
Vinton, Va., 1,057 34 D 6
Vintondale, Pa. 16 E 5
Vintons Mills, Conn., a175 10 E 2
Vinton Sta., O., 125 18 F 6
Vintonton, N. Y., a200 12 O 6
Viola, Ala. (see Swansea) 42 D 3
Viola, Ark., a150 44 J 2
Viola, Del., a100 33 N 3
Viola, Idaho 50 C 3
Viola, Ill., 421 20 D 3
Viola, Ind. Ty. 48 J 6
Viola, Ia., a300 28 L 3
Viola, Ky. 40 C 3
Viola, Mich., a250 22 K 5
Viola, Minn. 25 E 5
Viola, Mo. 31 E 11
Viola, N. C. 36 N 6
Viola, Oreg. 52 C 1
Viola, S. C. 37 G 5
Viola, Tenn., a150 41 K 3
Viola, Tex. 46 N 5
Viola, Va. 34 E 7
Viola, W. Va. 35 E 1
Viola, Wis., a125 24 E 8
Viola Center, Ia. 28 D 4
Violenta, Kan. 32 B 2
Violet, Ark. 44 K 6
Violet, La. 45 N 3
Violeta Cr., Col. 53 E 8
Violethill, Ark. 44 J 2
Violin, La. 45 K 5
Virden, Ill., 1,610 21 F 6
Virgel, Okla. 48 E 1
Virgie, Ky., a125 40 L 6
Virgil, Kan., a200 32 F 4
Virgil, N. Y., a250 13 K 6
Virgil, S. Dak. 27 F 2
Virgil City, Mo., a100 31 D 9
Virgilina, Va. 34 F 7
Virgin, Utah, a300 54 J 5
Virgin Cañon, Nev. 54 H 6
Virginia (c.h.), Ill., 1,602 20 E 6
Virginia, Minn., s.c.'95, 3,647 25 E 2
Virginia, Mo. 31 D 8
Virginia, Mont. (see Virginia City) 49 E 4
Virginia, Neb., a200 29 H 3
Virginia, Okla. 48 G 4
Virginia (State), U. S., '90, 1,655,980 5 L 3
Virginia (State), U. S. (large scale map of) 34
Virginia Beach, Va. 34 M 7
Virginia Beach, Va. 34 N 3
Virginia Butte, S. Dak. 27 D 1
Virginia City (c.h.), Mont., 675 49 E 4
Virginia City (c.h.) Nev., 8,511 54 C 3
Virginia City, Nev. (on local map) 54 B 2
Virginia City, Va. 34 C 2
Virginia City, Wash. 51 F 1
Virginia Dale, Col. 53 H 1
Virginia Jc., Ill. 20 E 6
Virginia Peak, Wyo. 50 J 7
Virginia Point, Tex. 46 M 8
Virgin Mts., Ariz. 55 B 2
Virgin R., Nev. 54 J 6
Virgin Range, Nev. 54 H 6
Viroqua, Kan. 32 A 4
Viroqua (c.h.), Wis., s.c.'95, 1,630 24 E 7
Visage, Ga. 38 D 2
Visalia (c.h.), Cal., 2,885 57 F 6
Visalia, Ky., a300 40 H 3
Vischer Ferry, N. Y., a225 12 P 6
Visey, Va. 34 D 1
Vista, Cal. 57 H 9
Vista, Mo. 31 E 9
Vista, Nev. 54 C 3
Vista, W. Va. 35 D 5
Vistillas, Oreg. 52 E 4
Vistula, Ind., a175 19 E 1
Viva Sta., Tex. 46 J 8
Vivian, Minn. 25 D 6
Vivian, Tex. 47 H 3
Vivian, W. Va. 35 D 6
Vliets, Kan. 32 F 2
Vly Mt., N. Y. 11 R 8
Voca, Tex. 46 H 7
Vodnany, S. Dak. 27 G 3
Vogel Center, Mich., a200 23 L 9
Voight, Nev. 54 G 2
Volant, Pa., a175 16 B 4
Volcano, Cal., 358 56 E 4
Volcano, N. Mex. 55 J 2
Volcano, W. Va., a225 35 D 2
Volcano Hill, Cal. 57 H 7
Volcano Jc., W. Va. 35 D 2
Volcano Springs, Cal. 57 K 9
Volga, Ind. 19 E 7
Volga, Ia., a400 28 K 2
Volga, S. Dak., s.c.'95, 294 27 H 2
Volga, Wis. 24 B 4
Volin, S. Dak., s.c.'95, 119 27 G 4
Volinn, Ala. 42 D 8
Volinia, Mich., a100 23 J 13
Volland, Kan. 32 F 3
Vollers, N. C. 36 L 5
Vollmer, Idaho, a250 50 C 3
Volney, Ia. 28 L 1
Volney, Mich., a100 23 J 10
Volney, N. Y., a100 13 K 5
Volney, S. Dak. 27 E 2
Volo, Ill., a200 20 J 1
Volta, Cal., a150 56 E 5
Voltaire, N. Dak. 26 D 1
Volunteer, S. Dak. 27 A 2
Voluntown, Conn. (town), 1,060 10 H 3
Volusia (Co.), Fla., s.c.'95, 11,480 39 O 5
Volusia, N. Y., a125 13 C 7
Vona, Col. 53 N 4
Vonore, Tenn. 41 N 3
Von Ormy, Tex. 46 J 8
Von Schraders, Mo. 30 K 3
Vontay, Va. 34 H 5
Voorhees, Wyo. 50 P 7
Voorheesville, N. Y., a200 12 P 6
Voorhies, Ill. 20 H 6
Voorhies, Tenn. 41 F 4
Vorhees, O., a125 18 B 5
Voris, Mo., a175 30 C 5
Vosburg, Miss., a150 43 G 7
Vose, Pa., a150 15 K 3
Voseville, Wis. 24 M 5
Voss, N. Dak. 26 G 1
Vowell, Miss. 43 F 5
Vowinckel, Pa., a100 16 D 4
Vox, Ky. 40 H 7
Vox, S. C. 37 J 4
Voy, Miss. 43 H 2
Voyage, Mo. 30 D 4
Vriesland, Mich., a250 23 K 12
Vroman, Neb. 29 D 2
Vsevidof Volcano, Alaska. 58 E 10
Vulcan, Col. 53 D 3
Vulcan, Mich., a1,200 22 F 6
Vulcan, Mo. 31 L 10
Vulture, Ariz. 55 C 5
Vulture Mts., Ariz. 55 C 5
Vulture Sta., Ariz. 55 C 5

W

Wa-addah I., Wash. 51 A 1
Waas, Mt., Utah 54 N 4
Waban I., Mass. 9 C 3
Wabano L., Minn. 25 D 2
Wabash, Ill. 21 J 9
Wabash (Co.), Ill., 11,866 21 K 9
Wabash (Co.), Ind., 27,126 19 E 3
Wabash (c.h.), Ind., '90, 5,105; '97, a5,700 19 E 3
Wabash, Neb., a175 29 H 3
Wabash, O., a100 17 A 3
Wabasha (Co.), Minn., s.c.'95, 18,587 25 E 5
Wabasha (c.h.), Minn., s.c.'95, 2,545 25 E 5
Wabash R., Ind. 19 F 3
Wabash R., O. 17 A 3
Wabaunsee, Kan. 32 F 2
Wabaunsee (Co.), Kan., s.c.'95, 11,812 32 F 3
Wabbaseka, Ark., a250 44 J 6
Wabik, Mich. 22 F 5
Wabuska, Nev. 54 C 3
Waccamaw, S. C. 37 K 5
Waccamaw R., S. C. 37 K 4
Waccassassee Bay, Fla. 39 L 4
Wachapreague, Va., a125 34 M 5
Wachusett, Mt., Mass. 8 G 3
Wacker, Ill. 20 E 1
Waco, Ga., 357 38 A 4
Waco, Kan. 32 E 4
Waco, Ky., a250 40 H 5
Waco, Miss., a175 43 E 7
Waco, Mo., a175 31 C 10
Waco, Neb., 278 29 G 3
Waco, N. C., a125 36 G 4
Waco, O. 17 H 3
Waco, S. C. 37 C 2
Waco (c.h.), Tex., '90, 14,445; '97, a22,000 46 K 6
Waconia, Minn., s.c.'95, 707 25 D 5
Wacoochee, Ala., a100 42 G 5
Wacousta, Mich., a250 23 M 12
Waddams Grove, Ill., a150 20 F 1
Waddington, Cal., a350 56 A 2
Waddington, N. Y., 900 12 M 2
Waddle, Pa. 16 G 5
Waddy, Ky. a150 40 F 4
Wade, Cal. 57 G 7
Wade, Fla. 39 L 3
Wade, Ga. 38 G 7
Wade, Ind. Ty. 48 K 7
Wade, Kan. 32 G 3
Wade, Miss. 43 G 9
Wade, N. C. 36 M 4
Wade, Pa. 15 K 5
Wadena, Ind., a100 19 B 3
Wadena, Ia., a250 28 K 2
Wadena (Co.), Minn., s.c.'95, 6,076 25 B 3
Wadena (c.h.), Minn., s.c.'95, 1,252 25 B 3
Wade Park, O. 18 H 8
Wades, O. 18 D 9
Wades, Va., a100 34 E 6
Wadesboro (c.h.), N. C., 1,198 36 J 5
Wades L., Mont. 49 E 5
Wades Mill, Ky., a600 40 H 4
Wadespark, Ga. 38 D 10
Wades Sta., Tex. 46 J 10
Wadestown, W. Va., a100 35 F 1
Wadesville, Ind., a200 19 A 8
Wadesville, Va., a125 34 G 2
Wadeville, Tenn. 41 F 3
Wadhams Mills, N. Y., a175 12 Q 3
Wading R., N. J. 14 F 7
Wading River, N. J. 14 G 7
Wading River, N. Y., a400 11 R 10
Wadley, Ga., 522 38 G 6
Wadsworth, Ala., 224 42 D 5
Wadsworth, Ill., a100 20 K 1
Wadsworth, Nev., 537 54 C 3
Wadsworth, N. Y. 13 G 5
Wadsworth, O., 1,574 17 G 2
Wadsworth, Mich., a100 23 P 10
Wadsworth Sta., Mass. 9 C 4
Waelder, Tex., 388 46 K 8
Wagar, Ala., a100 42 A 8
Wagener, S. C., a475 37 F 4
Wager, Ark. 44 D 2
Waggaman, La. 45 J 7
Waggaman L., N. C. 36 N 6
Waggoner, Ill., a225 21 F 7
Waggoner Sta., Tex. 46 J 4
Wagner, Mont. 49 H 1
Wagner, Oreg. 52 F 2
Wagner, Pa., a125 15 H 5
Wagner (Co.), S. Dak., s.c.'95, 55 27 B 1
Wagner, Wis. 24 L 4
Wagner, Mt., Wyo. 50 J 7
Wagners, Utah 54 C 6
Wagon, Tenn. 41 K 4
Wagoner, Ariz. 55 C 4
Wagoner, Ind., a125 19 D 3
Wagoner, Ind. Ty., a2,000 48 M 3
Wagoner, Mo. 31 E 9
Wagoner, N. C. 36 G 2
Wagonmound, N. Mex., a275 55 L 2
Wagon Wheel Gap, Col. 53 E 7
Wagram, Va. 34 M 5
Waha, Idaho 50 C 3
Wahalak, Miss., a350 43 G 5
Wahbay L., S. Dak. 27 G 1
Wahjamega, Mich., a175 23 P 11
Wahkiakum (Co.), Wash., 2,526 51 B 3
Wahneta, Fla. 39 N 6
Wahoo, Ga. 38 D 3
Wahoo (c.h.), Neb., 2,606 29 H 2
Wahoo, Tenn. 41 R 2
Wahoo Cr., Neb. 29 H 2
Wahpeton (c.h.), N. Dak., 1,510 26 H 3
Wahsatch, Utah 54 L 1
Waidsboro, Va. 34 D 7
Waikel, Ind., a150 19 F 3
Wailes, N. C. 36 G 4
Wailesboro, Ind. 19 E 6
Wainright, Ga., a150 38 G 10
Wainscott, N. Y. 11 S 10
Wainswright L., Pa. 16 F 1
Wainwright, Mo. 30 H 7
Wainwright, O., a450 17 G 4
Wainwright Inlet, Alaska 58 J 1
Wainville, W. Va. 35 E 4
Waiska, Mich. 22 M 2
Waiska Bay, Mich. 22 M 5
Wait, O. 18 E 7
Waite, Me. (town), 159 6 H 5
Waite, Vt. 7 D 11
Waites Siding, Miss. 43 F 1
Waiteville, W. Va. 35 F 6
Waitman, Ky. 40 C 5
Waitsburg, Wash., 817 51 G 3
Waitsfield, Vt., (town), 815 7 C 6
Waits Jc., Fla. 39 N 5
Waits L., Wash. 51 H 1
Waits R., Vt. 7 F 6
Waits River, Vt. (place) 7 F 6
Wakarusa, Ind., a550 19 D 1
Wakarusa, Kan. 32 G 3
Wake (Co.), N. C., 49,207 36 M 3
Wakeeney (c.h.), Kan., s.c.'95, 378 32 C 2
Wakefield, Ill., a100 21 J 8
Wakefield, Kan., s.c.'95, 297 32 E 2
Wakefield, Ky. 40 F 5
Wakefield, La. 45 G 5
Wakefield, Mass. (town), s.c. '95, 8,304 9 D 3
Wakefield, Mass. (village), s.c. '95, 7,037 9 D 2
Wakefield, Mich., a800 22 B 5
Wakefield, Miss. 43 E 1
Wakefield, Neb., a700 29 H 1
Wakefield, N. H. (town), 1,528 7 K 8
Wakefield, N. Y. 11 R 12
Wakefield, N. C. 36 N 3
Wakefield, O., a125 18 E 6
Wakefield, R. I., a1,000 10 J 4
Wakefield Sta., Va., a125 34 J 7
Wake Forest, N. C., 853 36 N 3
Wakelee, Mich., a200 23 K 14
Wakeman, Col. 53 O 1
Wakeman, O., a875 17 F 2
Wakenda, Mo., 206 30 F 6
Wakita, Okla. 48 F 1
Wakonda, S. Dak., a300 27 G 3
Wakulla, Fla. 39 H 2
Wakulla (Co.), Fla., s.c.'95, 3,700 39 H 2
Wakulla, N. C. 36 L 5
Walbridge, Ky. 40 L 4
Walbridge, O., a100 17 D 1
Walburg, Tex., a200 46 K 7
Walcott, Va. 34 C 6
Walcott, Ark. 44 L 2
Walcott, Minn. 25 D 5
Walcott, N. Dak. 26 H 3
Waldeck, Kan. 32 E 3
Waldemar, Va. 34 H 7
Walden, Col. a150 53 F 1
Walden, Ga., a150 38 D 6
Walden, N. Y., 2,132 11 O 8
Walden, Vt. (town), 810 7 F 5
Waldenburg, Mich., a200 23 Q 12
Walden Pond, Mass. 9 C 3
Walden Ridge, Tenn. 41 L 4
Walden Ridge, Tenn. 41 N 2
Waldo, Ark., 709 44 F 8
Waldo, Fla., a500 39 M 3
Waldo, Kan., a150 32 D 2
Waldo, Me. (town), 581 6 E 7
Waldo (Co.), Me., 27,759 6 E 7
Waldo, Miss. 43 F 5
Waldo, N. Mex. 55 J 3
Waldo, N. C. 36 L 3
Waldo, O., 151 17 D 4
Waldo, Oreg. 52 B 4
Waldo, Wis., a160 24 L 7
Waldoboro, Me. (town), 3,505 6 E 7
Waldo Jc., Mo. 31 C 7
Waldo L., Oreg. 52 C 3
Waldon, Ind. Ty. 48 G 4
Waldorf, Md. 33 J 5
Waldport, Oreg. 52 A 2
Waldrip, Tex. 46 H 6
Waldron (c.h.), Ark., 487 44 D 5
Waldron, Ill., 308 20 K 3
Waldron, Ind., a400 19 E 6
Waldron, Mich., 365 23 N 14
Waldron, Mo. 30 C 6
Waldron, Oreg. 52 E 2
Waldron, Wash. 51 B 1
Waldron L., Wash. 51 B 1
Waldwick, N. J., a225 14 H 1
Waldwick, Wis., a100 24 F 9
Wales, Ia. 28 C 6
Wales, Me. (town), 451 6 C 7
Wales, Mass. (town), s.c.'95, 783; (village), s.c.'95, 783 8 F 4
Wales, Mich., a200 23 Q 12
Wales, Mo. 31 D 9
Wales, N. Y. 13 E 6
Wales, Tenn. 41 G 4
Wales, Utah, a125 54 L 3
Wales, Wis. 24 D 10
Wales Center, N. Y. a200 13 E 6
Waleska, Ga., a200 38 B 3
Walford, Ia. 28 K 4
Walhalla, N. Dak., a200 26 G 1
Walhalla (c.h.), S. C., 820 37 B 2
Walhonding, O., a200 17 F 4
Walhonding Cr., O. 17 F 4
Walkee, Ga. 38 F 7
Walker (Co.), Ala., 16,078 42 C 3
Walker, Cal. 56 C 1
Walker (Co.), Ga., 13,282 38 A 2
Walker, Ill. 21 G 6
Walker, Ill. 20 J 2
Walker, Ia., s.c.'95, 485 28 K 3
Walker, Kan. 32 C 3
Walker, La. 45 H 5
Walker (c.h.), Minn. 25 C 2
Walker, Mo., 594 31 D 9
Walker, Pa., a200 15 G 5
Walker (Co.), Tex., 12,874 46 M 7
Walker, W. Va. 35 D 2
Walker Cr., Va. 34 B 6
Walker Cr., Wyo. 50 C 7
Walker Ford, Va. 34 E 5
Walker L., Nev. 54 D 4
Walker Mts., Va. 34 A 6
Walker Pond, Mass. 8 F 4
Walker R., Nev. 54 D 4
Walker River Ind. Res., Nev. 54 D 4
Walkers, O., a150 17 J 3
Walkers Basin, Cal. 57 G 7
Walkers Bend, Miss 43 B 4
Walkers Bridge, Miss. 43 D 8

Walkers L., Ark. ..... 44 N 3
Walkers Pond, N. H. .... 7 K 7
Walker Springs, Ala., a100 .. 42 B 7
Walker Sta., Ga. ..... 38 C 8
Walkersville, Md., 255 ..... 33 H 2
Walkerton, Ind., 885 ..... 19 C 2
Walkerton, Va., a100 ..... 34 J 5
Walkertown, Kan. ..... 32 H 4
Walkertown, N. C., a200 .... 36 J 2
Walker Valley, N. Y. a200 .... 11 O 8
Walkerville, Ill., a100 ..... 21 D 7
Walkerville, Ia. ..... 28 C 6
Walkerville, Mont., 1,743 .... 49 D 3
Wallace, Ala., a325 ..... 42 C 8
Wallace, Cal. ..... 56 E 4
Wallace, Idaho, 878 ..... 50 D 2
Wallace, Ind., a150 ..... 19 B 5
Wallace, Kan. ..... 32 A 3
Wallace (Co.), Kan., s.c.'95, 1,592 ..... 32 A 3
Wallace, La., a200 ..... 45 H 7
Wallace, Mich., a275 ..... 22 F 7
Wallace, Minn. ..... 25 E 2
Wallace, Miss. ..... 43 E 2
Wallace, Mo., a200 ..... 30 C 5
Wallace, Neb., a250 ..... 29 C 3
Wallace, N. Y., a300 ..... 13 H 7
Wallace, N. C., a175 ..... 36 O 5
Wallace, N. Dak. ..... 26 C 1
Wallace (Co.), N. Dak. (now part of Stark Co.) ..... 26 B 3
Wallace, Oreg. ..... 52 B 3
Wallace, Va., 407 ..... 34 D 3
Wallace, Wash. ..... 51 D 2
Wallace, W. Va. ..... 35 E 2
Wallace, Wis. ..... 24 D 3
Wallaceburg, Ark. ..... 44 F 7
Wallace Jc., Pa. ..... 16 B 2
Wallace Sta., Ky., a125 ..... 40 G 4
Wallaceton, Pa., 250 ..... 16 F 5
Wallaceton, Va. ..... 34 L 7
Wallacetown, Va. (see Wallaceton) ..... 34 L 7
Wallaceville, Mich., a100 ..... 23 P 13
Wallaceville, S. C. ..... 37 F 3
Wallagrass, Me. (plantation), 595 ..... 6 F 1
Walla Walla (Co.), Wash., 12,224 ..... 51 G 3
Walla Walla (c.h.), Wash., '90, 4,709; '97, a7,250 ..... 51 G 3
Walla Walla R., Oreg. ..... 52 G 1
Walle, N. Dak. ..... 26 G 2
Walled L., Wash. ..... 51 G 2
Walled Lake, Mich., a375 .... 23 O 12
Wallen, Ind., a100 ..... 19 F 2
Wallenpaupack Cr., Pa. ..... 15 M 4
Wallens Ridge, Tenn. ..... 41 P 2
Waller, O., a225 ..... 18 E 6
Waller, Tex. ..... 46 M 7
Waller (Co.), Tex., 10,888..... 46 M 8
Wallers, Va. ..... 34 D 7
Wallerville, Miss., a100 ..... 43 G 2
Wallet, Col. ..... 53 O 4
Wallhill, Miss., a200 ..... 43 E 1
Wallingford, Conn. (borough), 4,230; (town), 6,584 ..... 10 D 4
Wallingford, Ill. ..... 20 K 3
Wallingford, Ia. ..... 28 D 1
Wallingford, Ky. ..... 40 J 4
Wallingford, Pa., a200 ..... 15 K 2
Wallingford, Vt. (town), 1,733; (village), 617 ..... 7 B 9
Wallington, N. Y. ..... 13 H 5
Wallins Creek, Ky., a150 ..... 40 K 7
Wallispond, Vt. ..... 7 H 3
Wallis Run, Pa. ..... 15 J 4
Wallis Sta., Tex., a300 ..... 46 L 8
Wallisville (c.h.), Tex., a275.. 46 N 8
Wallkill, N. Y., a500 ..... 11 O 8
Wall L., Ia. ..... 28 C 3
Wall Lake, Ia., s.c.'95, 512.... 28 C 3
Wall Lake, Minn. ..... 25 B 3
Wallonia, Ky., a150 ..... 40 A 7
Walloomsac, N. Y., a150 ..... 12 Q 6
Wallowa, Oreg. ..... 52 H 1
Wallowa (Co.), Oreg., 3,661 ... 52 H 1
Wallowa L., Oreg. ..... 52 H 1
Wallowa R., Oreg. ..... 52 H 1
Wallpack Center, N. J., a200.. 14 E 1
Wallrose, Pa., a100 ..... 16 B 5
Walls, Ind. Ty. ..... 48 N 4
Wallsburg, Utah, a325 ..... 54 D 7
Walls Sta., Miss. ..... 43 D 1
Wallsville, Pa., a125 ..... 15 L 3
Wallula, Kan., a100 ..... 32 H 2
Wallula, Wash., 518 ..... 51 G 3
Wallula Jc., Wash. ..... 51 F 3
Wallum Pond, Mass. ..... 9 A 4
Wallville, Ind. Ty. ..... 48 G 5
Wallville, Md. ..... 33 K 5
Walmore, N. Y. ..... 13 E 5
Walnut, Ariz. ..... 55 D 3
Walnut, Ga. ..... 38 D 2
Walnut, Ill., 605 ..... 20 F 2
Walnut, Ind., a200 ..... 19 D 2
Walnut, Ia., s.c.'95, 1604 ..... 28 C 5
Walnut, Kan., s.c.'95, 544..... 32 G 4
Walnut, Mich., a200 ..... 23 P 12
Walnut, Miss. ..... 43 G 1
Walnut, Mo. ..... 30 G 5
Walnut, Neb. ..... 29 F 1
Walnut, Okla. ..... 48 C 4
Walnut, Pa., a125 ..... 15 H 5
Walnutbend, Ark. ..... 44 L 5
Walnut Bend, Miss. ..... 43 C 1
Walnut Bottom, Pa., a275 .... 15 H 6
Walnutcove, N. C., 320 ..... 36 J 2
Walnut Cr., Ind. ..... 19 C 5
Walnut Cr., Ind. Ty. ..... 48 H 4
Walnut Cr., Ia. ..... 28 C 6
Walnut Cr., Kan. ..... 32 C 3
Walnutcreek, Cal. a450. ..... 56 C 5
Walnutcreek, O., a200 ..... 17 G 3
Walnutgrove, Ala., a200 ..... 42 E 2
Walnutgrove, Ariz. ..... 55 C 4
Walnutgrove, Cal., 212..... 56 D 4
Walnutgrove, Ga. ..... 38 D 4
Walnut Grove, Ill. ..... 20 D 4
Walnut Grove, Ind. ..... 19 B 4
Walnutgrove, Kan. ..... 32 D 2
Walnut Grove, Minn., s.c.'95, 117 ..... 25 B 5
Walnut Grove, Miss., 163 .... 43 F 5
Walnutgrove, Mo., a5 0 ..... 31 E 10
Walnutgrove, Tenn. ..... 41 E 4
Walnutgrove, W. Va. ..... 35 D 3
Walnuthill, Ark., a100. ..... 44 E 8
Walnut Hill, Ga. ..... 38 E 3
Walnut Hill, Ill., a150..... 21 G 9
Walnuthill, Ia. ..... 45 C 4
Walnut Hill, Mass. (village), s.c.'95, 487 ..... 9 D 4
Walnut L., Miss. ..... 43 D 1
Walnutport, Pa., a350. ..... 15 L 5
Walnut Prairie, Ill. ..... 21 K 7
Walnut Pt., Md. ..... 33 F 6
Walnutridge (c.h.), Ark., 457... 14 L 2
Walnutrun, O., a225..... 18 D 5
Walnutshade, Mo. ..... 31 F 11
Walnut Springs, Tex., 682..... 46 K 5
Walnut Tree, Ark., a100..... 44 E 5
Walpole, Ill., a125..... 21 H 10
Walpole, Mass. (town), s.c.'95, 2,994 ..... 9 D 4
Walpole, Mass. (vil.), s.c.'95, 2,149 ..... 9 C 4
Walpole, N. H. (town), 2,163... 7 E 10
Walrus L., Alaska ..... 58 E 8
Walsall, Pa. ..... 16 E 6
Walsenburg (c.h.), Col., 928.... 53 J 7
Walsh (Co.), N. Dak., 14,587.. 26 G 1
Walshtown, S. Dak. ..... 27 G 3
Walshville, Ill., 167..... 21 F 7
Walshville, N. Dak. ..... 26 G 1
Walston, Pa., a2,000..... 16 D 5
Walter, Ala. ..... 42 D 2
Walter, N. C. ..... 36 N 4
Walterboro (c.h.), S. C., 1,171. 37 G 6
Walterhill, Tenn. ..... 41 J 3
Walters, Cal. ..... 57 J 9
Walters, Idaho ..... 50 C 6
Walters, Nev. ..... 54 E 3
Waltersburg, Ill. ..... 21 H 11
Walters Park, Pa. ..... 15 K 6
Waltertown, Ga., a450..... 38 F 9
Walterville, Oreg. ..... 52 C 2
Walthall (c.h.), Miss., a225.... 43 F 3
Walthall, Okla. ..... 48 F 2
Walthall Sta., Va. ..... 34 A 5
Waltham, Me. (town), 242..... 6 G 6
Waltham, Mass. (city), s.c.'95, 20,876 ..... 9 C 3
Waltham, Mass. (on local map) 8 A 6
Waltham, Minn., a150..... 25 E 6
Walther, Neb. ..... 29 F 1
Walthourville, Ga., a500 ..... 38 H 8
Walton (Co.), Fla., s.c.'95, 7,962 ..... 39 D 1
Walton (Co.), Ga., 17,467 ..... 38 D 4
Walton, Ind., 469 ..... 19 D 3
Walton, Kan., s.c.'95, 181 .... 32 E 3
Walton, Ky., 484 ..... 40 G 3
Walton, Mich., a200 ..... 23 L 8
Walton, Miss. ..... 43 F 2
Walton, N. Y., a3,200 ..... 12 M 7
Walton, O., a125 ..... 18 D 5
Walton, Oreg. ..... 52 B 2
Walton, S. C., a100 ..... 37 F 3
Walton, Tenn. ..... 41 H 2
Walton, Tex. ..... 46 M 5
Walton, W. Va., a125 ..... 35 D 3
Waltons Store, Va. ..... 34 H 5
Waltonville, Ill., a175 ..... 21 G 9
Waltonville, Pa., a200 ..... 15 J 6
Waltz, Mich., a300 ..... 23 P 13
Walworth, N. Y., a675 ..... 13 H 5
Walworth (Co.), S. Dak., s.c.'95, 2,480 ..... 27 E 1
Walworth, Wis., a275 ..... 24 J 9
Walworth (Co.), Wis., s.c.'95, 29,162 ..... 24 J 9
Wamba, Miss. ..... 43 F 4
Wamble, Ark. ..... 44 J 8
Wambraw Cr., S. C. ..... 37 J 5
Wamego, Kan., s.c.'95, 1,410 .. 32 F 2
Wamelo Rock, Cal. ..... 57 L 6
Wamesit, Mass. ..... 9 D 2
Wamgumpang L., Conn. ..... 10 F 2
Wamic, Oreg., a125 ..... 52 D 1
Wampee, S. C. ..... 37 L 4
Wampoo, Ark. ..... 44 H 5
Wampsville, N. Y., a375 ..... 12 L 5
Wampum, Pa., 766 ..... 16 B 5
Wamsley, O., a100 ..... 18 D 7
Wamsutter, Wyo. ..... 50 M 8
Wana, Wash. ..... 51 C 1
Wanamaker, Ind., a200 ..... 19 E 5
Wanamaker, Ky. ..... 40 A 5
Wanamaker, Okla. ..... 48 G 3
Wanamaker, S. C. ..... 37 K 3
Wanamie, Pa., a550 ..... 15 K 4
Wanaque, N. J., a200 ..... 14 G 1
Wanaska, Minn. ..... 25 B 1
Wanatah, Ind., a700 ..... 19 C 2
Wanatah, Neb. ..... 29 B 1
Wanda, Mo. ..... 31 D 11
Wandel, Okla. ..... 48 G 3
Wando, S. C., a225 ..... 37 J 6
Wando R., S. C. ..... 37 J 6
Wanека, Wis. ..... 24 C 5
Waneta, Ia. ..... 28 B 1
Wanette, Okla. ..... 48 H 5
Wango, Md., a150 ..... 33 N 6
Wangosbance L., Mich. ..... 22 L 6
Wangum L., Conn. ..... 10 B 2
Wanluett L., Wash. ..... 51 F 1
Wanlta, Tenn. ..... 41 O 3
Wanltan, L., N. Dak. ..... 26 F 2
Wanklace R., Mass. ..... 9 F 5
Wanless, W. Va. ..... 35 G 4
Wanlock, Ill., a250 ..... 20 D 3
Wann Sta., Ill. ..... 21 E 8
Wannville, Ala. ..... 42 F 1
Wanship, Utah, s.c.'95, 225.... 54 L 2
Wanship Peak, Utah ..... 54 D 6
Wantagh, N. Y., a300 ..... 11 Q 10
Wantastiquet Mt., N. H. ..... 7 F 11
Wapakoneta (c.h.), O., 3,616.. 17 B 3
Wapanucka, Ind. Ty. ..... 48 K 6
Wapella, Ill., 371 ..... 20 H 5
Wapello (Co.), Ia., s.c.'95, 33,293 ..... 28 H 6
Wapello (c.h.), Ia., s.c.'95, 1,290 ..... 28 L 5
Wapi, Idaho ..... 50 F 7
Wapinitia, Oreg. ..... 52 D 1
Wapiti, Col. ..... 53 G 3
Wapiti Peak, Col. ..... 53 B 2
Wapiti R., Wyo. ..... 50 R 4
Wapiti Ridge, Wyo. ..... 50 R 4
Waples, Del. ..... 33 O 4
Wappanocka L., Ark. ..... 44 M 4
Wappapello, Mo. ..... 31 M 11
Wapping, Conn., a200 ..... 10 E 2
Wappinger, N. Y. (town) ..... 11 N 10
Wappingers Falls, N. Y., 3,718 11 P 8
Wappingers Falls, N. Y., (on local map) ..... 11 N 10
Wappocomo, W. Va. ..... 35 J 2
Wappoo Cr., S. C. ..... 37 A 6
Wapposening Cr., Pa. ..... 15 K 3
Wapsie, Ia. ..... 28 J 2
Wapsipinicon R., Ia. ..... 28 K 3
Wapwallopen, Pa., a250 ..... 15 K 4
Waquoit, Mass. ..... 8 M 6
Waquoit Bay, Mass. ..... 8 N 6
Waramaug L., Conn. ..... 10 B 3
Ward, Ark. ..... 44 J 4
Ward, Col., 424 ..... 53 G 2
Ward, Idaho ..... 50 F 7
Ward, Ind. Ty., a100 ..... 48 N 4
Ward (Co.), N. Dak., 1,681.... 26 C 1
Ward, S. Dak. ..... 27 H 2
Ward, Tenn. ..... 41 L 2
Ward (Co.), Tex., 77 ..... 47 D 6
Wardensville, W. Va., 106 .... 35 J 2
Wardhill, Mass. (vil.), s.c.'95, 392 ..... 9 D 2
Wardin, Ga. ..... 38 G 9
Wardner, Idaho, a800 ..... 50 C 2
Wardner Jc., Idaho ..... 50 C 2
Wards, S. C., a250 ..... 37 E 4
Wardsboro, Vt. (town), 704 .. 7 C 10
Wardsboro Center Vt. ..... 7 C 10
Wards Crossing, O. ..... 18 J 9
Wards I., N. Y. ..... 11 Q 13
Wards Mill, N. C. ..... 36 P 5
Wards Mill, Va. ..... 24 B 7
Wards Mills, La. ..... 45 D 1
Wardsville, Mo. ..... 31 H 8
Ware, Ala. ..... 42 E 6
Ware, Ark. ..... 44 F 8
Ware (Co.), Ga., 8,811 ..... 38 G 9
Ware, Ill. ..... 21 G 11
Ware, Mass. (town), s.c.'95, 7,651; (village), s.c.'95, 7,596 8 F 3
War Eagle Cr., Ark. ..... 44 E 2
Wareham, Mass. (town), s.c.'95, 3,367 ..... 9 F 5
Wareham, Mass. (village), s.c.'95, 1,362 ..... 9 F 5
Wareham R., Mass. ..... 9 F 6
Warehouse, Alaska ..... 58 J 7
Warehouse Point, Conn., a900. 10 E 2
Wareneck, Va. ..... 34 L 6
Ware R., Mass. ..... 8 F 3
Wares, S. C. ..... 37 D 2
Waresboro, Ga., a500 ..... 38 G 9
Waretown, N. J., a150 ..... 14 H 6
Warfield, Ky., a150 ..... 40 M 5
Warfield, Tex. ..... 47 E 6
Warfieldburg, Md., a100 ..... 33 H 2
Warfordsburg, Pa., a175 ..... 16 F 7
Waring, Kan. ..... 32 C 3
Waring, Tex. ..... 46 J 8
Warlick, N. C. ..... 36 G 3
Warminster, Va. ..... 34 F 5
Warmspring, Oreg. ..... 52 D 2
Warm Spring Cr., Mont. ..... 49 H 1
Warm Spring Ind. Res., Oreg.. 52 D 2
Warm Spring Mt., Va. ..... 34 D 5
Warm Spring R., Oreg. ..... 52 D 2
Warm Springs, Ark. ..... 44 K 2
Warm Springs, Ga. ..... 38 B 6
Warmsprings, Mont., a175 .... 49 D 3
Warm Springs (c.h.), Va., a175 34 D 4
Warm Springs Valley, Cal. .... 56 E 1
Warm Spring Valley, Nev. .... 54 G 4
Warne, N. C. ..... 36 B 4
Warnecke, S. Dak. ..... 27 D 2
Warner, Cal. ..... 57 J 9
Warner, Minn. ..... 25 C 2
Warner, N. H. (town), 1,383... 7 G 9
Warner, N. Y., a250 ..... 13 K 5
Warner, O., a125 ..... 18 H 5
Warner, S. Dak., a375 ..... 27 F 1
Warner, Tenn., a150 ..... 41 G 3
Warner, Wis., a100 ..... 24 D 4
Warner Lake, Oreg. ..... 52 F 4
Warner R., N. H. ..... 7 G 9
Warners Cr., Oreg. ..... 52 F 4
Warners L., Oreg. ..... 52 F 4
Warners Mts., Cal. ..... 56 E 1
Warnerville, Neb. ..... 29 G 2
Warren (c.h.), Ark., 492 ..... 44 H 7
Warren, Conn. (town), 477 .... 10 B 3
Warren (Co.), Ga., 10,957 ..... 38 F 5
Warren, Idaho, a200 ..... 50 D 4
Warren, Ill., 1,172 ..... 20 F 1
Warren (Co.), Ill., 21,281 ..... 20 D 4
Warren, Ind., 1,120 ..... 19 E 3
Warren (Co.), Ind., 10,955 .... 19 B 4
Warren (Co.), Ia., s.c.'95, 18,506 28 F 5
Warren, Kan. ..... 32 A 2
Warren (Co.), Ky., 30,158 .... 40 D 7
Warren, Me. (town), 2,037 .... 6 E 7
Warren, Md., a650 ..... 33 K 2
Warren, Mass. (town), s.c.'95, 4,430; (village), s.c.'95, 2,910 8 F 4
Warren, Mich., a275 ..... 23 Q 12
Warren (c.h.), Minn., s.c.'95, 975 ..... 25 A 1
Warren (Co.), Miss., 33,164 ... 43 C 6
Warren, Mo., a125 ..... 30 J 5
Warren (Co.), Mo., 9,913 ..... 30 K 7
Warren, N. H. (town), 875 .... 7 G 7
Warren (Co.), N. J., s.c.'95, 37,283 ..... 14 E 2
Warren, N. Y., a150 ..... 12 N 6
Warren (Co.), N. Y., 27,866 .. 12 P 4
Warren (Co.), N. C., 19,360 .. 36 N 2
Warren, N. Dak. ..... 26 H 3
Warren (Co.), O., 25,468 ..... 18 B 6
Warren (c.h.), O., 5,973 ..... 17 J 2
Warren, Okla. ..... 48 D 5
Warren, Oreg. ..... 52 C 1
Warren, Oreg. ..... 52 G 1
Warren (Co.), Pa., 37,585 ..... 16 D 3
Warren (c.h.), Pa., 4,332 ..... 16 D 3
Warren, R. I. (town), 4,489 .. 10 K 3
Warren, S. C., a100 ..... 37 F 2
Warren (Co.), Tenn., 14,413 ... 41 K 3
Warren, Tex., 833 ..... 46 N 7
Warren, Vt. (town), 866 ..... 7 C 6
Warren, Va., a125 ..... 34 F 5
Warren (Co.), Va., 8,280 ..... 34 G 3
Warren Butte, Ariz. ..... 55 D 7
Warren Center, Pa., a250 .... 15 K 3
Warren Cr., Idaho ..... 50 D 4
Warren Cr., Okla. ..... 48 H 2
Warrendale, Kan. ..... 32 A 4
Warren Papermills, N. J., a100 14 D 3
Warren Plains, N. C., a100... 36 N 2
Warren Pt., R. I. ..... 10 L 4
Warrens, Wis., a250 ..... 24 E 6
Warrensburg, Ill., a475 ..... 20 G 6
Warrensburg (c.h.), Mo., '90, 4,706; '97, a5,500 ..... 31 E 7
Warrensburg, N. Y., 893 ..... 12 P 5
Warrensburg, O., a125 ..... 17 D 4
Warrensburg, Tenn., a150 ..... 41 Q 2
Warrens Cove, Mass. ..... 9 F 5
Warrens R., Mass. ..... 9 C 6
Warrens Store, Mo. ..... 31 L 9
Warren Sta., Okla. ..... 48 E 1
Warren Summit, N. H. ..... 7 G 7
Warrensville, O., a150 ..... 17 G 2
Warrensville (Tp.), O. ..... 18 J 8
Warrensville, Pa., a200 ..... 15 H 4
Warrenton, Ala., a125 ..... 42 E 2
Warrenton (c.h.), Ga., 974 .... 38 F 5
Warrenton, Ill. ..... 21 J 6
Warrenton, Miss., a200 ..... 43 C 6
Warrenton (c.h.), Mo., 664 .... 30 K 7
Warrenton (c.h.), N. C., 740 .. 36 N 2
Warrenton, O., a325 ..... 17 J 4
Warrenton, Tex., a200 ..... 46 L 7
Warrenton (c.h.), Va., 1,346 .. 34 H 3
Warrenville, Conn., a350 ..... 10 G 2
Warrenville, Ill., a300 ..... 20 J 2
Warrenville, N. J. ..... 14 F 3
Warrick (Co.), Ind., 21,161 .... 19 B 8
Warrick, Mont. ..... 49 G 1
Warrick, S. C. ..... 37 E 4
Warrington, Fla., 1,301 ..... 39 B 2
Warrington, Ind., a175 ..... 19 E 5
Warrington, N. J. ..... 14 D 2
Warrior, Ala., a1,025 ..... 42 D 3
Warriorsmark Pa., a300 ..... 16 F 5
Warriorstand, Ala., 215 ..... 42 F 6
Warsaw, Ala., a175 ..... 42 A 5
Warsaw, Ill., 2,721 ..... 20 C 5
Warsaw (c.h.), Ind., '90, 3,574; '97, a5,200 ..... 19 E 2
Warsaw, Ia., a100 ..... 28 G 6
Warsaw (c.h.), Ky., 676 ..... 40 G 3
Warsaw, Minn., a100 ..... 25 D 5
Warsaw (c.h.), Mo., 700 ..... 31 F 8
Warsaw, Neb. ..... 29 F 2
Warsaw (c.h.), N. Y., 3,120 ... 13 F 6
Warsaw, N. C., 401 ..... 36 N 5
Warsaw, N. Dak. ..... 26 G 1
Warsaw, O., 376 ..... 17 F 4
Warsaw (c.h.), Va., a450 ..... 34 K 5
Wartburg (c.h.), Tenn., 206 ... 41 M 2
Warthan, Cal. ..... 57 E 6
Warthen, Ga., a200 ..... 38 F 5
Wartrace, Tenn., 686 ..... 41 J 3
Warwick, Ga. ..... 38 D 8
Warwick, Kan. ..... 32 E 2
Warwick, Md., 287 ..... 33 M 2
Warwick, Mass. (town), s.c.'95, 599; (village), s.c.'95, 599... 8 E 2
Warwick, N. Y., 1,537 ..... 11 O 9
Warwick, O. ..... 17 G 3
Warwick, Okla. ..... 48 J 3
Warwick, Pa., a275 ..... 15 L 6
Warwick, R. I. (town), 17,761. 10 K 3
Warwick, Tex. ..... 47 D 7
Warwick (Co.), Va., 6,650 ..... 34 K 6
Wasatch, Utah ..... 51 C 6

Wasatch (Co.), Utah, s.c.'95, 4,408 ..... 54 M 2
Wasco, Ill. ..... 20 J 2
Wasco, Oreg., a125 ..... 52 E 1
Wasco (Co.), Oreg., 9,183 ..... 52 D 1
Waseca (Co.), Minn., s.c.'95, 14,713 ..... 25 D 6
Waseca (c.h.), Minn., s.c.'95, 2,780 ..... 25 D 5
Wasepi, Mich., a125 ..... 23 K 14
Wash, Cal. ..... 56 E 3
Washa, L., La. ..... 45 H 8
Washabaugh (Co.), S. Dak. ..... 27 C 3
Washburn, Ark. ..... 44 E 4
Washburn, Ill., 598 ..... 20 G 4
Washburn, Ia. ..... 28 J 3
Washburn, Kan. ..... 32 H 4
Washburn, Me. (town), 1,097.. 6 G 2
Washburn, L., Minn. ..... 25 D 3
Washburn, Mo., a400 ..... 31 D 11
Washburn (c.h.), N. Dak., a100 26 D 2
Washburn, Tex., a175 ..... 47 F 2
Washburn (Co.), Wis., s.c.'95, 4,266 ..... 24 C 3
Washburn (c.h.), Wis., s.c.'95, 5,178 ..... 24 E 1
Washburne, Mt., Wyo. ..... 50 O 2
Washington (Co.), Ala., 7,935.. 42 A 8
Washington, Ariz. ..... 55 E 7
Washington (Co.), Ark., 32,024. 44 D 3
Washington (c.h.), Ark., 519.. 44 E 7
Washington, Cal., a300 ..... 56 E 3
Washington (Co.), Col., 2,301.. 53 M 2
Washington, Conn. (place), a400; (town), 1,633 ..... 10 B 3
Washington (c.h. and U. S. capital), D. C., '90, 188,932; '97, a285,000 ..... 33 C 5
Washington (Co.), Fla., s.c.'95, 7,820 ..... 39 E 2
Washington (Co.), Ga., 25,237. 38 F 6
Washington (c.h.), Ga., 2,631.. 38 F 4
Washington (Co.), Idaho, 3,836. 50 C 5
Washington, Ill., 1,301 ..... 20 G 4
Washington (Co.), Ill., 19,262. 21 F 9
Washington (Co.), Ind., 18,619. 19 D 7
Washington (c.h.), Ind., 6,064. 19 B 7
Washington (Co.), Ia., s.c.'95, 18,845 ..... 28 K 5
Washington (c.h.), Ia., s.c.'95, 3,671 ..... 28 K 5
Washington (Co.), Kan., s.c.'95, 21,602 ..... 32 E 2
Washington (c.h.), Kan., s.c.'95, 1,418 ..... 32 F 2
Washington, Ky., 529 ..... 40 J 3
Washington (Co.), Ky., 13,622. 40 F 5
Washington, La., 1,064 ..... 45 F 5
Washington (Co.), La., 6,700.. 45 J 5
Washington (Co.), Me., 44,482. 6 H 6
Washington, Me. (town), 1,230 6 E 7
Washington (Co.), Md., 39,782. 33 F 2
Washington, Mass. (town), s.c. '95, 423; (vil.), s.c.'95, 423.. 8 B 3
Washington, Mich., a200 ..... 23 P 12
Washington (Co.), Minn., s.c.'95, 27,417 ..... 25 E 4
Washington, Miss., a100 ..... 43 B 7
Washington (Co.), Miss., 40,414 43 C 4
Washington, Mo., 2,725 ..... 31 K 7
Washington (Co.), Mo., 13,153.. 31 L 9
Washington, Mt., Mont. ..... 49 E 4
Washington, Neb. ..... 29 H 2
Washington (Co.), Neb., 11,869. 29 H 2
Washington, N. H. (town), 569 7 F 10
Washington, N. J., s.c.'95, 3,538 14 E 2
Washington (Co.), N. Y., 45,690 12 Q 5
Washington, N. Y. (town) ..... 11 O 10
Washington (Co.), N. C., 10,200 36 Q 3
Washington (c.h.), N. C., 3,545 36 P 3
Washington, N. Lake, N. Dak.. 26 F 2
Washington, S. Lake, N. Dak. 26 F 2
Washington, O., 546 ..... 17 H 4
Washington (Co.), O., 42,380... 18 G 6
Washington (c.h.), O., 5,742... 18 D 5
Washington (Co.), Oreg., 11,972 52 B 1
Washington (Co.), Pa., 71,155.. 16 B 6
Washington (c.h.), Pa., '90, 7,-063; '97, a11,500 ..... 16 B 6
Washington, R. I., a600 ..... 10 J 3
Washington (Co.), R. I., 23,649. 10 J 3
Washington (Co.), S. Dak., 40.. 27 B 3
Washington, Tenn. ..... 41 M 3
Washington (Co.), Tenn., 20,354 41 Q 2
Washington, Tex., a200 ..... 46 L 7
Washington (Co.), Tex., 29,161. 46 L 7
Washington (State), U. S., '90, 349,390 ..... 5 B 1
Washington (State), U. S. (large scale map of) 51
Washington, Utah, s.c.'95, 484. 54 J 5
Washington (Co.), Utah, s.c.'95, 4,619 ..... 54 J 5
Washington (Co.), Vt., 29,606.. 7 D 5
Washington, Vt. (town), 820... 7 E 6
Washington (Co.), Va., 29,020.. 34 D 3
Washington (c.h.), Va., 252 ... 34 G 3
Washington (Co.), Wis., s.c.'95, 24,077 ..... 24 K 8
Washington Bar, Mont. ..... 49 E 4
Washingtonboro, Pa., 562 .... 15 K 7
Washington Center, Mo. ..... 30 D 4
Washington Depot, Conn., a175 10 B 3
Washington Gulch, Mont. ..... 49 D 3
Washington Harb., Mich. ..... 22 C 2
Washington Harb., Wis. ..... 24 M 4
Washington Harbor, Wis. (place) 24 M 4
Washington Heights, Ill., 2,283 21 D 10
Washington Hollow, N. Y., a400 11 O 10
Washington I., Mich. ..... 22 C 2
Washington I., Wis. ..... 24 M 4
Washington Jc., Md. ..... 33 G 3
Washington L., Fla. ..... 39 P 6
Washington L., Miss. ..... 43 B 4
Washington L., Wash. ..... 51 C 2
Washington Mills, Ia., a100 ... 28 M 3
Washington Mills, N. Y., 1,195 12 M 5
Washington's Birth Place, Va. . 34 K 4
Washingtons Crossing, N. J. .. 14 E 4
Washington Sta., O. ..... 17 C 3
Washington Tower, Cal. ..... 56 K 4
Washingtonville, N. Y., 691 ... 11 O 9
Washingtonville, O., 922 ..... 17 J 3
Washingtonville, Pa., 171 ..... 15 J 4
Washita, Ark. ..... 44 E 5
Washita, Ark. ..... 44 G 7
Washita, Ind. Ty. ..... 48 H 6
Washita (Co.), Okla. ..... 48 D 4
Washita or Ounshita R., Ark... 44 G 7
Washita R., La. ..... 45 E 2
Washita R., Okla. ..... 48 D 3
Washita R., Middle Fork of, La. ..... 45 D 1
Washoe, Idaho ..... 50 C 5
Washoe, Nev. ..... 54 C 3
Washoe (Co.), Nev., 6,437 .... 54 C 3
Washoe L., Nev. ..... 54 B 2
Washoe Mts., Nev. ..... 54 B 2
Washoe Valley, Nev. ..... 54 A 2
Washougal, Wash., a225 ..... 51 C 4
Washta, Ia., s.c.'95, 433 ..... 28 B 2
Washtenaw (Co.), Mich., 42,210 23 O 13
Washtucna, Wash. ..... 51 G 3
Washtucna L., Wash. ..... 51 G 3
Wasioja, Cal. ..... 57 F 8
Wasioja, Minn., s.c.'95, 120 .. 25 E 5
Wasioto, Ky., a100 ..... 40 J 7
Waskom, Tex., a150 ..... 46 N 5
Wasm, Col. ..... 53 E 7
Wassaic, N. Y., a275 ..... 11 P 8
Wassaw Cr., Ga. ..... 38 H 3
Wassaw I., Ga. ..... 38 K 8
Wassaw Sound, Ga. ..... 38 H 3
Wastedo, Minn. ..... 25 E 5
Watab, Minn. ..... 25 C 4
Wataga, Ill., 586 ..... 20 E 3
Watahula, Ark. ..... 44 E 3
Watatic Mt., Mass. ..... 8 G 2
Watauga (Co.), N. C., 10,611.. 36 F 2
Watauga, Tenn. ..... 41 R 2
Watch, Ala. ..... 42 B 3
Watchaug Pond, R. I. ..... 10 J 4
Watch Hill, R. I. ..... 10 H 4
Watch Hill Pt., Conn. ..... 10 H 4
Waterboro, Me. (town), 1,357.. 6 B 8
Waterbury (city), Conn., '90, 28,646; '97, a30,000; (town), 33,202 ..... 10 C 3
Waterbury, Neb. ..... 29 H 1
Waterbury, S. Dak., a125 ..... 27 F 2
Waterbury, Vt. (town), 2,232; (village), 955 ..... 7 C 5
Waterbury, Wis. ..... 24 E 6
Waterbury Center, Vt. ..... 7 D 5
Waterbury R., Vt. ..... 7 D 5
Water Cañon, N. Mex. ..... 55 H 4
Wateree, S. C. ..... 37 G 4
Wateree R., S. C. ..... 37 G 3
Waterfall, Va., a100 ..... 34 H 3
Waterford, Cal., a100 ..... 56 E 5
Waterford, Conn. (place), 2500; (town), 2,661 ..... 10 G 4
Waterford, Ind., a125 ..... 19 C 1
Waterford, Ky. ..... 40 F 4
Waterford, Me. (town), 1,001.. 6 B 7
Waterford, Mich., a300 ..... 23 P 12
Waterford, Minn., a150 ..... 25 D 5
Waterford, Miss., a125 ..... 41 E 1
Waterford, N. Y., a4,500 ..... 12 P 6
Waterford, O., a150 ..... 18 G 5
Waterford, Pa., 838 ..... 16 C 3
Waterford, Vt. (town), 734 ... 7 G 5
Waterford, Va., a500 ..... 34 H 2
Waterford, Wash. ..... 51 B 3
Waterford Mills, Ind., a175 ... 19 E 1
Waterford Sta., Conn. ..... 10 G 4
Waterford Works, N. J., a300.. 14 E 7
Water Gap, N. J. (see Delaware Water Gap) ..... 14 D 1
Waterhole, Miss. ..... 43 E 8
Waterholes Cr., S. Dak. ..... 27 E 3
Waterloo, Ala., a300 ..... 42 A 1
Waterloo (c.h.), Ill., 1,863 .... 21 E 9
Waterloo, Ind., 1,473 ..... 19 F 2
Waterloo (c.h.), Ia., s.c.'95, 8,490 ..... 28 J 3
Waterloo, Kan. ..... 32 E 4
Waterloo, Ky. ..... 40 G 6
Waterloo, Mich., a125 ..... 23 N 13
Waterloo, Neb., 272 ..... 29 H 2
Waterloo, N. H. ..... 7 G 9
Waterloo, N. J., a175 ..... 14 E 2
Waterloo (c.h.), N. Y., 4,259.. 13 J 6
Waterloo, N. C. ..... 36 H 5
Waterloo, O., a200 ..... 18 E 7
Waterloo, Okla. ..... 48 H 3
Waterloo, Oreg., a175 ..... 52 C 2
Waterloo, Pa., a300 ..... 16 G 6
Waterloo, S. C., 291 ..... 37 D 3
Waterloo, Tenn. ..... 41 L 2
Waterloo, Tex. ..... 46 K 7
Waterloo, Va. ..... 33 B 5
Waterloo, Va. ..... 34 H 3
Waterloo, Wash. ..... 51 G 1
Waterloo, W. Va. ..... 35 C 3
Waterloo, Wis., s.c.'95, 1,122.. 24 J 8
Waterloo Sta., N. J. ..... 14 E 2
Waterman, Ill., 351 ..... 20 H 2
Waterman, Ind., a200 ..... 19 B 5
Waterman, Oreg. ..... 52 F 2
Waterman, Oreg. ..... 52 G 1
Waterman Siding, Ia. ..... 28 C 2
Water Mill, N. Y., a200. ..... 11 S 10
Waterport, N. Y., a325 ..... 13 F 5
Waterproof, La., a350 ..... 45 G 3
Waters, Mich., a225 ..... 23 M 8
Waterside, Pa., a100 ..... 16 F 6
Watersmeet, Mich., a450 ..... 22 C 5
Water Street, Pa. ..... 16 F 5
Watertank, Ariz. ..... 55 F 7
Waterton, Pa., a150 ..... 15 K 4
Watertown, Conn. (place), 1,825; (town), 2,323 ..... 10 C 3
Watertown, Fla., a200 ..... 39 L 2
Watertown, Ill. ..... 20 E 2
Watertown, Mass. (town), s.c.'95, 7,788 ..... 9 D 3
Watertown, Mass. (village), s.c.'95, 7,788 ..... 9 D 3
Watertown, Mass. (on local map) 8 B 6
Watertown, Minn., s.c.'95, 456 25 D 5
Watertown, Neb. ..... 29 E 3
Watertown (c.h.), N. Y., '90, 14,725; '97, a22,000 ..... 12 L 4
Watertown, O., a225 ..... 18 G 6
Watertown (c.h.), S. Dak., s.c.'95, 2,709; '97, a3,500 .... 27 G 2
Watertown, Tenn., a500 ..... 41 J 2
Watertown, Wis., s.c.'95, 7,451 24 B 10
Watertown, Wis. (town) ..... 24 B 10
Watervale, Col. ..... 53 L 8
Watervale, N. Y., a100 ..... 12 K 6
Water Valley, Ky., 115 ..... 40 C 3
Water Valley (c.h.), Miss., '90, 2,832; '97, a5,200 ..... 43 E 2
Watervalley, N. Y. ..... 13 E 6
Water Valley, Tex. ..... 47 G 6
Waterview, Va. ..... 34 K 5
Water Village, N. H. ..... 7 J 8
Waterville, Conn., a700 ..... 10 C 3
Waterville, Ia., a250 ..... 28 L 1
Waterville, Kan., s.c.'95, 636 ..... 32 F 2
Waterville, Me. (city), 7,107... 6 D 6
Waterville, Mass. (vil.), s.c.'95, 532 ..... 8 F 2
Waterville, Minn., s.c.'95, 1,446 ..... 25 D 5
Waterville, N. H. ..... 7 J 7
Waterville, N. Y., 2,024 ..... 12 M 6
Waterville, O., 586 ..... 17 C 1
Waterville, Pa. ..... 15 H 4
Waterville, Vt. (town), 577 ... 7 D 4
Waterville (c.h.), Wash., 293 .. 51 E 2
Waterville, Wis., a150 ..... 24 D 11
Watervliet, Mich., a500 ..... 23 J 13
Watervliet, N. Y., 12,967 ..... 12 P 6
Watford, Ala. ..... 42 F 8
Wathena, Kan., s.c.'95, 691... 32 H 2
Watkins, Mt., Cal. ..... 57 L 6
Watkins, Col. ..... 53 J 3
Watkins, Ia., a200 ..... 28 J 4
Watkins, Minn., s.c.'95, 255 .. 25 C 4
Watkins (c.h.), N. Y., 2,604... 13 J 7
Watkins, N. C. ..... 36 N 2
Watkins, Oreg. ..... 52 B 4
Watkins, Va. ..... 34 F 7
Watkins Glen, N. Y. ..... 13 J 7
Watkins Sta., N. Y. ..... 13 J 7
Watkinsville (c.h.), Ga., 314 .. 38 D 4
Watkinsville, Miss., 275 ..... 43 F 5
Watonga (c.h.), Okla., a375 .. 48 F 3
Watonwan (Co.), Minn., s.c.'95, 10,262 ..... 25 C 6
Watova, Ind. Ty. ..... 48 L 1
Watrous, N. Mex., a250 ..... 55 L 3
Watronsville, Mich., a300 .... 23 P 11
Watseka (c.h.), Ill., 2,017..... 20 K 4
Watson, Col. ..... 53 E 4
Watson, Ill., 326 ..... 21 H 7
Watson, Ind. ..... 19 E 8
Watson, Ia., a200 ..... 28 L 1
Watson, Ky. ..... 40 F 6
Watson, Minn., s.c.'95, 151... 25 B 4
Watson, Miss. ..... 43 E 1
Watson, Mo., 238 ..... 30 A 4
Watson, Mo. ..... 30 K 6
Watson, Mont. ..... 49 E 2
Watson, Neb. ..... 29 F 1
Watson, Neb. ..... 29 G 2
Watson, N. Y., a125 ..... 12 M 4
Watson, N. Dak. ..... 26 G 3
Watson, Tex. ..... 46 N 4
Watson, W. Va., a400 ..... 35 F 2
Watsonfarm, Pa., a175 ..... 16 D 3
Watsontown, Pa., 2,157 ..... 15 J 4
Watsonville, Cal., 2,149 ..... 57 D 6
Watsonville, Pa. ..... 16 E 3
Wattacoo, S. C., a100 ..... 37 C 1
Watters, Tex. ..... 46 K 7
Watterson, Tex. ..... 46 K 7
Watts, Ark. ..... 44 G 3
Watts, Neb. ..... 29 D 3
Watts, Nev. ..... 54 E 2
Watts, S. C. ..... 37 D 3
Wattsboro, Va. ..... 34 G 7
Wattsburg, Pa., 382 ..... 16 C 2
Wattsflats, N. Y., a350 ..... 13 D 7
Wattsville, O. ..... 17 J 3
Wattsville, W. Va. ..... 35 E 4
Watuppa Pond, Mass. ..... 9 D 6
Waubay, S. Dak., s.c.'95, 251. 27 G 1
Waubeek, Ia., a250 ..... 28 K 3
Waubeek, Wis. ..... 24 B 5
Waucedah, Mich., a250 ..... 22 F 6
Wauchula, Fla., a150 ..... 39 N 7
Waucoma, Ia., s.c.'95, 551 .... 28 K 1
Wauconda, Ill., 368 ..... 20 J 1
Waugh, Cal. ..... 56 C 2
Wauhatchie, Tenn. ..... 41 L 4
Waubillau, Ind. Ty. ..... 48 N 3
Waukau, Wis., a350 ..... 24 J 7
Waukeag Neck, Me. ..... 6 J 7
Waukee, Ia., s.c.'95, 228 ..... 28 F 4
Waukeenah, Fla., a100 ..... 39 J 2
Waukegan (c.h.), Ill., 4,915 ... 20 K 1
Waukena, Cal. ..... 57 F 6
Waukesha (Co.), Wis., s.c.'95, 36,562 ..... 24 K 8
Waukesha (c.h.), Wis., s.c.'95, 7,222 ..... 24 K 9
Waukesha, Wis. (town) ..... 24 E 11
Waukomis, Okla. ..... 48 F 2
Waukon (c.h.), Ia., s.c.'95, 1,852 28 L 1
Waukon, Minn. ..... 25 A 2
Waukon, Wash. ..... 51 H 2
Waukon Jc., Ia. ..... 28 L 1
Waumandee, Wis. ..... 24 C 6
Waunakee, Wis., s.c.'95, 420.. 24 H 8
Wauneta, Kan., a100 ..... 32 F 4
Wauneta, Neb., a200 ..... 29 C 3
Waupaca (Co.), Wis., s.c.'95, 39,703 ..... 24 J 6
Waupaca (c.h.), Wis., s.c.'95, 2,823 ..... 24 J 6
Waupeton, Ia. ..... 28 M 2
Wauponsee, Ill. ..... 20 H 3
Waupun, Wis., s.c.'95, 1,200 .. 24 J 7
Wauregan, Conn., a1,000 ..... 10 H 3
Wausa, Neb., a350 ..... 29 G 1
Wausau, Fla., a100 ..... 39 E 1
Wausau (c.h.), Wis., s.c.'95, 11,013 ..... 24 G 5
Wausaukee, Wis., a300 ..... 24 K 4
Wauseon (c.h.), O., 2,060 .... 17 B 1
Waushara (Co.), Wis., s.c.'95, 15,355 ..... 24 H 6
Wauttoma (c.h.), Wis., s.c.'95, 331 ..... 24 H 6
Wautubbee, Miss. ..... 43 G 6
Wauwatosa, Wis., s.c.'95, 2,755 24 L 8
Wauwatosa, Wis. (town) ..... 24 G 10
Wauzeka, Wis., s.c.'95, 411 .... 24 E 8
Waveland, Ark. ..... 44 E 4
Waveland, Fla. ..... 39 Q 8
Waveland, Ind., 663 ..... 19 B 5
Waveland, Miss., 328 ..... 43 F 10
Waverley, Mass. (vil.), s.c.'95, 726 ..... 9 D 3
Waverly, Ala., a175 ..... 42 F 5
Waverly, Ga. ..... 38 H 9
Waverly, Ill., 1,337 ..... 21 E 6
Waverly, Ind., a125 ..... 19 D 5
Waverly (c.h.), Ia., s.c.'95, 2,916 ..... 28 J 2
Waverly, Kan., s.c.'95, 544 ... 32 G 3
Waverly, Ky., 241 ..... 40 A 5
Waverly, La. ..... 45 G 2
Waverly, Mass. ..... 8 B 6
Waverly, Mich. ..... 23 J 12
Waverly, Miss., a100 ..... 43 G 3
Waverly, Mo., 826 ..... 30 E 6
Waverly, Neb., a400 ..... 29 H 3
Waverly, N. J. ..... 14 A 3
Waverly, N. Y., '90, 4,123; '97, a5,500 ..... 13 J 7
Waverly (c.h.), O., 1,567 .... 18 D 6
Waverly, Pa., 292 ..... 15 L 3
Waverly, S. Dak. ..... 27 G 1
Waverly (c.h.), Tenn., 750 .... 41 F 2
Waverly, Wash. ..... 51 H 2
Waverly, W. Va., a150 ..... 35 D 2
Waverly, Wis. ..... 24 B 5
Waverly Hall, Ga., a250 ..... 38 B 6
Waverly Jc., Ia., a200 ..... 28 H 2
Waverly Mills, Minn., s.c.'95, 493 ..... 25 C 4
Waverly Mills, S. C., a100 .... 37 K 5
Waverly Sta., Ind. ..... 19 D 3
Waverly Sta., Va., a225 ..... 34 J 6
Wawa, Pa., a100 ..... 15 L 7
Wawaka, Ind., a300 ..... 19 F 2
Wawarsing, N. Y., a1,000..... 11 O 8
Wawawai, Wash. ..... 51 H 3
Wawayanda L., N. J. ..... 14 G 1
Wawbeek, N. Y., a100 ..... 12 O 3
Wawina, Mina. ..... 25 D 2
Wawona, Cal. ..... 56 F 5
Wawpecong, Ird., a200 ..... 19 E 3
Wax, Ga. ..... 38 A 3
Wax, Ia. ..... 28 C 5
Wax, Ky. ..... 40 D 6
Waxahachie (c.h.), Tex., '90, 3,076; '97, a5,000 ..... 46 K 5
Waxhaw, N. C., a275 ..... 36 H 5
Way, Miss. ..... 43 E 5
Way, Tenn. ..... 41 E 2
Way, Tex. ..... 47 G 3
Way, Va. ..... 34 E 5
Wayan, Idaho ..... 50 H 7
Waycross (c.h.), Ga., '90, 3,364; '97, a5,000 ..... 38 G 9
Waycross, N. C. ..... 36 N 5
Wayland, Idaho ..... 50 D 7
Wayland, Ia., s.c.'95, 207..... 28 K 5
Wayland, Mass. (town), s.c.'95, 2,026 ..... 9 C 3
Wayland, Mass. (vil.), s.c.'95, 752 ..... 9 C 3
Wayland, Mich., 523 ..... 23 K 12
Wayland, Mo., a150 ..... 30 J 4
Wayland, Neb. ..... 29 G 2
Wayland, N. Y., 679 ..... 13 G 6
Wayland, Tex. ..... 46 J 5
Wayland Springs, Tenn. ..... 41 F 4
Waylonzo, Fla. ..... 39 J 2
Waymansville, Ind., a100..... 19 D 6
Waymart, Pa., 438 ..... 15 M 3
Wayne (Co.), Ga., 7,485 ..... 38 H 9
Wayne, Ill., a300 ..... 20 J 2
Wayne (Co.), Ill., 23,806 ..... 21 H 9
Wayne (Co.), Ind., 37,628 ..... 19 F 5
Wayne, Ind. Ty. ..... 48 H 5
Wayne (Co.), Ia., s.c.'95, 16,155 28 G 6

Wayne, Kan. . . . 32 E 2
Wayne (Co.), Ky., 12,852 . . . 40 G 7
Wayne, Me. (town), 775 . . . 6 C 7
Wayne, Mich., 1,226 . . . 23 P 13
Wayne (Co.), Mich., 257,114 . . . 23 P 13
Wayne (Co.), Miss., 9,817 . . . 43 G 7
Wayne (Co.), Mo., 11,927 . . . 31 L 10
Wayne, Mont. . . . 49 H 1
Wayne (Co.), Neb., 6,169 . . . 29 G 1
Wayne (c.h.), Neb., 1,178 . . . 29 H 1
Wayne, N. Y., a250 . . . 13 H 7
Wayne (Co.), N. Y., 49,729 . . . 13 H 5
Wayne (Co.), N. C., 26,100 . . . 36 N 4
Wayne (Co.), O., 39,005 . . . 17 G 3
Wayne, Pa., 997 . . . 15 M 6
Wayne (Co.), Pa., 31,010 . . . 15 M 3
Wayne (Co.), Tenn., 11,471 . . . 41 F 4
Wayne (Co.), Utah, s.c.'95, 1,520 . . . 54 L 4
Wayne (Co.), W. Va., 18,052 . . . 35 B 4
Wayne (c.h.), W. Va., a550 . . . 35 B 4
Wayne Center, N. Y., a200 . . . 13 J 5
Wayne City, Ill., a625 . . . 21 H 9
Wayne Cr., Mont. . . . 49 H 1
Waynesboro (c.h.), Ga., 1,711 . . . 38 G 5
Waynesboro (c.h.), Miss., 458 . . . 43 G 7
Waynesboro, Pa., 3,811 . . . 15 H 7
Waynesboro (c.h.), Tenn., 239 . . . 41 F 4
Waynesboro, Va., 646 . . . 34 F 4
Waynesburg, Ind., a100 . . . 19 E 6
Waynesburg, Ky. . . . 40 G 6
Waynesburg, O., 510 . . . 17 H 3
Waynesburg (c.h.), Pa., 2,101 . . . 16 B 7
Waynesfield, O., 480 . . . 17 C 3
Wayne Sta., Tenn. . . . 41 G 4
Waynesville, Ga., a300 . . . 38 H 9
Waynesville, Ill., 368 . . . 20 G 5
Waynesville, Ind., a100 . . . 19 E 6
Waynesville (c.h.), Mo., a175 . . . 31 H 9
Waynesville (c.h.), N. C., 455 . . . 36 D 4
Waynesville, O., 704 . . . 18 B 5
Waynetown, Ind., 576 . . . 19 B 4
Waynnanville, Ga., a150 . . . 38 C 6
Wavnoka, Okla. . . . 48 E 1
Ways Bluff Sta., Miss. . . . 43 E 5
Wayside, Ga. . . . 38 D 5
Wayside, Miss. . . . 43 B 4
Wayside, Neb. . . . 29 A 1
Wayside, N. C. . . . 36 B 4
Wayside, Tenn. . . . 41 J 3
Wayside, Wash. . . . 51 H 2
Wayside, Wis., a130 . . . 24 L 6
Wayside Inn, Mass. . . . 9 C 3
Ways Sta., Ga., a200 . . . 38 J 8
Wayzata, Minn., s.c.'95, 283 . . . 25 D 5
Wea, Kan. . . . 32 H 3
Weakley (Co.), Tenn., 28,955 . . . 41 D 2
Weakly, Tenn. . . . 41 G 4
Wealaka, Ind. Ty. . . . 48 L 3
Wealthia, Va. . . . 34 G 5
Wealthwood, Minn. . . . 25 D 3
Wealthy, Tex. . . . 46 L 6
Weare, N. H. (town), 1,550 . . . 7 H 10
Wears Valley, Tenn. . . . 41 O 3
Weary Mule Cr., Col. . . . 53 A 2
Weatherby, Mo., 134 . . . 30 D 5
Weatherby, Oreg. . . . 52 B 2
Weatherford, Ala. . . . 42 C 8
Weatherford, Okla. . . . 48 E 3
Weatherford, Tenn. . . . 41 F 4
Weatherford (c.h.), Tex., '90, 3,363; '97, a6,000 . . . 46 K 5
Weatherly, Pa., 2,861 . . . 15 L 5
Weathersbee, S. C. . . . 37 F 5
Weathersfield, Vt. (town), 1,174 . . . 7 E 9
Weatogue, Conn., a300 . . . 10 D 2
Weatherlean, Mo., a175 . . . 31 F 9
Weaver, La. . . . 45 C 2
Weaver, Minn., s.c.'95, 125 . . . 25 F 5
Weavers Corners, O., a125 . . . 17 E 2
Weaversford, N. C., a200 . . . 36 F 1
Weavers Sta., Ala., a375 . . . 42 F 3
Weavers Sta., O., a200 . . . 17 A 4
Weavers Store, Tenn. . . . 41 F 1
Weaverton, Ky. . . . 40 A 5
Weaverville (c.h.), Cal., a1,000 . . . 56 C 2
Weaverville, N. C., 216 . . . 36 D 3
Webb, Me. . . . 6 C 6
Webb, Miss., a100 . . . 43 D 3
Webb, O. . . . 17 D 1
Webb, Tenn. . . . 41 E 3
Webb, Tex. . . . 46 H 10
Webb (Co.), Tex., 14,842 . . . 46 H 10
Webb, Va. . . . 34 B 7
Webb City, Ark., a300 . . . 44 E 4
Webb City, Mo., '90, 5,043; '97, 8,000 . . . 31 D 10
Webber, Kan., a125 . . . 32 E 2
Webbers Falls, Ind. Ty., a500 . . . 48 M 4
Webberville, Mich., 404 . . . 23 N 12
Webberville, Tex., a350 . . . 46 K 7
Webb Mills, N. Y., a250 . . . 13 J 7
Webbs, Ky. . . . 40 E 6
Webbs Crossroads, Ky. . . . 40 F 6
Webbshill, Ill. . . . 21 H 9
Webbs L., Wis. . . . 21 B 2
Webbville, Ky. . . . 40 L 4
Weber, Ill. . . . 21 C 7
Weber, Mont. . . . 49 E 3
Weber, Utah . . . 54 A 5
Weber (Co.), Utah, s.c.'95, 25,015 . . . 54 K 1
Weber, Wis. . . . 24 F 5
Weber Cañon, Utah . . . 54 C 5
Weber R., Utah . . . 54 B 5
Webhannet, Me. . . . 6 B 9
Webster, Col. . . . 53 G 4
Webster, Fla., a100 . . . 39 M 5
Webster (Co.), Ga., 5,095 . . . 38 B 7
Webster, Ill., a125 . . . 20 C 5
Webster, Ind., a150 . . . 19 G 5
Webster, Ia., a200 . . . 28 J 5
Webster (Co.), Ia., s.c.'95, 26,905 . . . 28 E 3
Webster, Kan., a100 . . . 32 C 2
Webster, Ky. . . . 40 D 5
Webster (Co.), Ky., 17,126 . . . 40 A 6
Webster (Co.), La., 12,466 . . . 45 C 1
Webster, Me. (town), 951 . . . 6 C 7
Webster, Md., a125 . . . 33 L 2
Webster, Mass. (town), s.c.'95, 7,799; (village), s.c.'95, 4,867 . . . 8 G 4
Webster, Minn. . . . 25 D 5
Webster, Miss. . . . 43 G 4
Webster (Co.), Miss., 12,060 . . . 43 F 3
Webster (Co.), Mo., 15,177 . . . 31 G 10
Webster, Neb. . . . 29 H 2
Webster (Co.), Neb., 11,210 . . . 29 F 3
Webster Mt., N. H. . . . 7 J 6
Webster, N. H. (town), 564 . . . 7 G 9
Webster, N. Y., 634 . . . 13 H 5
Webster (c.h.), N. C., 209 . . . 36 C 4
Webster, O., a150 . . . 17 B 4
Webster, Pa., a650 . . . 16 C 6
Webster, S. C. . . . 37 E 2
Webster (c.h.), S. Dak., s.c.'95, 823 . . . 27 G 1
Webster, Tex. . . . 46 M 8
Webster, W. Va., 225 . . . 35 F 2
Webster (Co.), W. Va., 4,783 . . . 35 F 4
Webster City (c.h.), Ia., s.c.'95, 5,095 . . . 28 F 3
Webster Crossing, N. Y. . . . 13 G 6
Webster Groves, Mo., 1,783 . . . 31 M 7
Webster Jc., Mass. . . . 8 G 4
Webster L., Fla. . . . 39 Q 9
Webster Mills, Pa., a180 . . . 16 F 7
Webster Place, Mass. . . . 9 F 4
Websters Corners, N. Y., a500 . . . 13 E 6
Webster Sta., N. Y., a100 . . . 12 L 6
Weches, Tex. . . . 46 M 6
Weidderburn, Oreg. . . . 52 A 4
Weidgefield, S. C., a275 . . . 37 G 4
Wedge Tent Butte, S. Dak. . . . 27 B 1
Wedington, Ark. . . . 44 D 2
Wedowee (c.h.), Ala., a300 . . . 42 G 4
Wedron, Ill., 117 . . . 20 H 3
Weed, N. Mex. . . . 55 K 6
Weedmines, N. Y., a100 . . . 12 Q 7
Weedsport, N. Y., 1,580 . . . 13 J 5
Weedville, Pa. . . . 15 J 5
Weehawken (Tp.), N. J., s.c. 95, 2,577 . . . 14 H 2
Weehawken, N. J. (on local map) . . . 14 C 2
Weeks Bay, Ala. . . . 42 B 10
Weeksboro, Me. . . . 6 G 3
Weeks Mills, Me. . . . 6 D 7
Weeksville, Mont. . . . 49 B 2
Weeksville, N. C., a100 . . . 36 R 2
Weems, Ala. . . . 42 D 3
Weems, Va., a100 . . . 34 L 5
Weeping Water, Neb., 1,350 . . . 29 H 3
Weer, Ind. Ty. . . . 48 L 3
Weesatche, Tex., a150 . . . 46 K 9
Wegatchie, N. Y., a200 . . . 12 L 3
Wegdahl, Minn. . . . 25 B 5
Wegee, O. . . . 18 J 5
Weible, N. Dak. . . . 26 G 2
Weidman, Mich., a250 . . . 23 L 10
Weigand, Neb. . . . 29 G 1
Weiglestown, Pa., a225 . . . 15 J 7
Weikert, Pa. . . . 15 H 5
Weil, La. . . . 45 D 4
Weimar, Tex., 1,443 . . . 46 L 8
Weimer, S. C. . . . 37 G 5
Weimer, Wis. . . . 24 F 5
Weiner, Ark. . . . 44 L 3
Weippe, Idaho . . . 50 D 3
Weir, Col. . . . 53 O 1
Weir, Kan., s.c.'95, 3,020 . . . 32 H 4
Weir, Ky. . . . 40 B 6
Weir, Miss., a100 . . . 43 F 4
Weir, Neb. . . . 29 C 1
Weir Jc., Mass. . . . 9 D 5
Weir Park, Fla. . . . 39 N 4
Weirsdale, Fla., a200 . . . 39 N 5
Weir Village, Mass. . . . 9 D 5
Weisburg, Ind., a100 . . . 19 F 6
Weisenburg, Pa., a150 . . . 15 L 5
Weiser (c.h.), Idaho, 901 . . . 50 C 5
Weiser R., Idaho . . . 50 C 5
Weisner, Mt., Ala. . . . 42 F 2
Weissert, Ky., a175 . . . 40 L 6
Weissert, Neb. . . . 29 E 2
Weissport, Pa., 456 . . . 15 L 5
Weitchpec, Cal. . . . 56 B 1
Welaka, Fla., a100 . . . 39 N 4
Welba, Mt., Col. . . . 53 D 1
Welch, Ga. . . . 38 D 2
Welch, Ind. Ty. . . . 48 M 1
Welch, Minn. . . . 25 E 5
Welch, Miss. . . . 43 F 7
Welch, Mo. . . . 30 H 6
Welch, Wash. . . . 51 H 2
Welch (c.h.), W. Va., a500 . . . 35 C 6
Welchburg, Ky., a100 . . . 40 J 6
Welchespoint, Conn. . . . 10 C 5
Welchglade, W. Va. . . . 35 E 4
Welchs, Va. . . . 34 J 4
Welchs Creek, Ky. . . . 40 C 6
Welchs Mill, Ala. . . . 42 C 5
Welchton, La. . . . 45 E 4
Welcome, Kan. . . . 32 F 3
Welcome, La., a200 . . . 45 H 6
Welcome, Minn., s.c.'95, 415 . . . 25 C 6
Welcome, Mo. . . . 31 J 8
Welcome, Wash. . . . 51 C 1
Welcome, Wyo. . . . 50 P 5
Weld (Co.), Col., 11,736 . . . 53 K 1
Weld, Me. (town), 885 . . . 6 C 6
Welda, Kan., a200 . . . 32 G 3
Weldbank, Pa. . . . 16 D 3
Weldon, Ala., a175 . . . 42 D 4
Weldon, Cal. . . . 57 G 7
Weldon, Ill., a400 . . . 20 H 5
Weldon, Ia., s.c.'95, 299 . . . 28 F 6
Weldon, Ky. . . . 40 D 5
Weldon, Mich. . . . 23 J 8
Weldon, Mo. . . . 31 J 8
Weldon, N. J., a100 . . . 14 F 1
Weldon, N. C., 1,268 . . . 36 O 2
Weldon, O., a200 . . . 17 J 2
Weldon, Tex., a150 . . . 46 M 6
Weldon Creek, Mich. . . . 23 J 10
Weldon Sta., Col. . . . 53 L 2
Weld Pond, Me. . . . 6 C 6
Welfare, Tex. . . . 46 J 8
Welford, N. Dak. . . . 26 G 1
Welga, Ill. . . . 21 F 10
Welhaven, Wis. . . . 24 K 5
Welker, Tenn. . . . 41 M 3
Welker Sta., O. . . . 17 C 2
Welland, S. Dak. . . . 27 D 1
Wellborn, Fla., a100 . . . 39 L 2
Wellborn, Tex., a450 . . . 46 L 7
Weller, N. Dak. . . . 26 C 2
Wellersburg, Pa., 183 . . . 16 E 7
Wellesley, Mass. (town), s.c. '95, 4,229 . . . 9 C 3
Wellesley, Mass. (vil.), s.c.'95, 2,338 . . . 9 C 3
Wellesley Hills, Mass. (vil.), s.c.'95, 1,291 . . . 9 C 3
Wellfleet, Mass. (town), s.c.'95, 968; (village), s.c.'95, 847 . . . 8 O 5
Wellfleet, Neb., a150 . . . 29 D 3
Wellfleet Harb., Mass. . . . 8 O 5
Wellford, S. C., a300 . . . 37 D 2
Wellhams, Md. . . . 33 K 3
Wellington, Ill., a450 . . . 20 K 4
Wellington (c.h.), Kan., s.c.'95, 3,057 . . . 32 E 4
Wellington, Ky. . . . 40 J 5
Wellington, Me. (town), 584 . . . 6 D 5
Wellington, Mich. . . . 23 M 8
Wellington, Minn. . . . 25 C 5
Wellington, Mo., 446 . . . 30 E 6
Wellington, Nev. . . . 54 C 4
Wellington, O., 2,060 . . . 17 F 2
Wellington, S. Dak. . . . 27 G 3
Wellington (c.h.), Tex. . . . 47 G 3
Wellington Utah, a125 . . . 54 M 3
Wellington, Wash. . . . 51 D 2
Wellington L., Col. . . . 53 H 4
Wellman, Ia., s.c.'95, 443 . . . 28 K 5
Wellman, Miss., a325 . . . 43 D 8
Wellman, O. . . . 18 B 6
Wellmanville, Kan. . . . 32 C 3
Wellridge, S. C. . . . 37 F 2
Wells, Ga. . . . 38 B 2
Wells (Co.), Ind., 21,514 . . . 19 F 3
Wells, Ia., a275 . . . 28 E 5
Wells, Me. (town), 2,029 . . . 6 B 9
Wells, Mich., a100 . . . 22 G 6
Wells, Minn., s.c.'95, 1,702 . . . 25 D 6
Wells, Miss. . . . 43 E 4
Wells, Nev., 254 . . . 51 G 1
Wells, N. Y., a475 . . . 12 O 5
Wells (Co.), N. Dak., 1,212 . . . 26 E 2
Wells, Pa., a125 . . . 15 J 3
Wells, S. C. . . . 37 G 5
Wells, Tex., a125 . . . 46 N 6
Wells, Vt. (town), 621 . . . 7 B 9
Wellsboro, Ind., a175 . . . 19 C 2
Wellsboro (c.h.), Pa., 2,961 . . . 15 H 3
Wellsbridge, N. Y., a300 . . . 12 M 7
Wellsburg, Ia., a160 . . . 28 H 3
Wellsburg, Mich. . . . 22 M 5
Wellsburg, N. Y., a500 . . . 13 J 7
Wellsburg (c.h.), W. Va., 2,235 . . . 35 A 2
Wellsburg Sta., Ky. . . . 40 J 3
Wellscreek, Ark. . . . 44 F 2
Wells Depot, Me. . . . 6 B 9
Wellsford, Kan., s.c.'95, 87 . . . 32 C 4
Wells Pond, Vt. . . . 7 B 8
Wellspring, Tenn. . . . 41 O 2
Wells R., Vt. . . . 7 F 6
Wells River, Vt. (village), 526 . . . 7 F 6
Wells Sta., N. Y. . . . 13 J 7
Wells Tannery, Pa. . . . 16 F 6
Wellston, Ga. . . . 38 D 6
Wellston, Mo., a400 . . . 30 K 3
Wellston, O., '90, 4,377; '97, a7,500 . . . 18 F 6
Wellsville, Col. . . . 53 G 6
Wellsville, Kan., s.c.'95, 446 . . . 32 G 3
Wellsville, Mo., 1,138 . . . 30 J 6
Wellsville, N. Y., '90, 3,435; '97, a5,000 . . . 13 G 7
Wellsville, O., 5,247 . . . 17 J 3
Wellsville, Pa., a350 . . . 15 J 6
Wellsville, Utah, a1,325 . . . 54 K 1
Wellville, Va. . . . 34 H 6
Wellwater, Va. . . . 34 F 5
Wellwood, Tenn. . . . 41 C 3
Welsh, La., 200 . . . 45 D 6
Welshfield, O., a450 . . . 17 H 2
Welsh Run, Pa., a125 . . . 16 G 7
Welshton, Fla. . . . 39 M 4
Weltbote, Kan. . . . 32 E 2
Weltes, Ind. . . . 19 B 8
Welton, Ia., a100 . . . 28 M 4
Weltonville, N. Y. . . . 13 K 7
Wemhuoche Cr., Col. . . . 53 D 7
Wemaha R., Oreg. . . . 52 H 1
Wemus, Wash. . . . 51 E 3
Wenas Cr., Wash. . . . 51 E 3
Wenasoga, Miss. . . . 48 G 1
Wenas Sta., Wash. . . . 51 E 3
Wenatchee, Wash., a450 . . . 51 E 2
Wenatchee L., Wash . . . 51 E 2
Wenatchee Mts., Wash . . . 51 E 2
Wenatchee R., Wash. . . . 51 E 2
Wenatuxet R., Mass. . . . 9 E 5
Wennumet Neck, Mass. . . . 9 F 6
Wendelin, O., a250 . . . 17 A 4
Wendell, Kan. . . . 32 C 4
Wendell, Mass. (town), s.c.'95, 529; (village), s.c.'95, 300 . . . 8 E 2
Wendell, Minn. . . . 25 A 3
Wendell, Tex. . . . 47 C 7
Wendell Depot, Mass. (village), s.c.'95, 103 . . . 8 E 2
Wendelville, N. Y. . . . 13 E 5
Wendover, Wyo. . . . 50 O 7
Wengerlawn, O., a150 . . . 18 B 5
Wenham, Mass. (town), s.c.'95, 886 . . . 9 E 2
Wenham, Mass. (vil.), s.c.'95, 886 . . . 9 E 2
Wenham Depot, Mass. . . . 9 E 2
Wenham L., Mass. . . . 9 E 2
Weno, Tex. . . . 46 L 4
Wenona, Ga. . . . 38 D 8
Wenona, Ill., 1,053 . . . 20 G 3
Wenona Beach, Mich. . . . 23 O 10
Wenonah, N. J., s.c.'95, 473 . . . 14 D 6
Wenonda, Va. . . . 34 H 7
Wentworth, Ill. . . . 21 B 10
Wentworth, Mo., a100 . . . 31 D 11
Wentworth, N. H. (town), 698 . . . 7 G 7
Wentworth (c.h.), N. C., a300 . . . 36 K 2
Wentworth, S. Dak., a225 . . . 27 H 2
Wentworth, Wis. . . . 24 C 1
Wentworth Location, N. H. . . . 7 K 3
Wentz, Col. . . . 53 J 2
Wentz, Md. . . . 33 J 1
Wentzville, Mo., 457 . . . 30 L 7
Weogufka, Ala. . . . 42 E 4
Weoh-ya-kapka L., Fla. . . . 39 O 7
Weoka, Ala. . . . 42 E 3
Wequetonsing, Mich. . . . 23 L 7
Wequiock, Wis., a250 . . . 24 L 5
Wernersville, Pa., a1,000 . . . 15 K 6
Wertsville, N. J. . . . 14 E 4
Wesco, Pa. . . . 16 C 6
Wesely, Minn. . . . 25 D 5
Weskan, Kan. . . . 32 A 3
Wesley, Ala. . . . 42 G 7
Wesley, Ark. . . . 44 E 2
Wesley, Ill. . . . 20 F 4
Wesley, Ind. . . . 19 C 4
Wesley, Ia., s.c.'95, 526 . . . 28 F 1
Wesley, Me. (town), 227 . . . 6 B 6
Wesley, Md. . . . 33 O 6
Wesley, N. Y., a100 . . . 13 E 7
Wesley, Pa., a150 . . . 16 C 4
Wesley, S. Dak. . . . 27 F 1
Wesley, Tex., 370 . . . 46 L 7
Wesley Heights, D. C. . . . 33 B 4
Wesleyville, Ky., a200 . . . 40 K 4
Wesleyville, Pa., a525 . . . 16 C 2
Wessex, Wyo. . . . 50 O 5
Wessington, S. Dak., a200 . . . 27 F 2
Wessington Springs (c.h.), S. Dak., a175 . . . 27 F 2
Wesson, Miss., 3,168 . . . 43 D 7
West, Miss., a225 . . . 43 E 4
West, N. Y., a150 . . . 13 E 7
West, N. C. . . . 36 M 6
West, Okla. . . . 48 G 3
West, Tenn. . . . 41 D 3
West, Tex., a1,000 . . . 46 K 6
West, W. Va. . . . 35 E 1
West Acton, Mass. (village), s.c.'95, 492 . . . 9 C 3
West Addison, Vt. . . . 7 A 6
West Albany, N. Y. . . . 12 P 6
West Alden, N. Y., a100 . . . 13 F 6
West Alexander, Pa., 444 . . . 16 B 6
West Alexandria, O., 575 . . . 18 A 5
West Almond, N. Y. . . . 13 G 7
West Alton, Mo. . . . 31 M 7
West Alton, N. H. . . . 7 J 8
West Amboy, N. Y., a200 . . . 12 L 5
West Andover, Mass. (village), s.c.'95, 873 . . . 9 D 2
West Andover, O., a350 . . . 17 J 1
West Andover Sta., Mass. . . . 9 D 2
West Apopka, Fla. . . . 39 N 5
West Appomattox (c.h.), Va., a275 . . . 34 F 6
West Arlington, Vt., a300 . . . 7 B 10
West Arm, Wyo. . . . 50 O 3
West Arm of Grand Traverse Bay, Mich. . . . 23 K 8
West Ashford, Conn. . . . 10 G 2
West Athens, Me. . . . 6 D 6
West Athens, N. Y. . . . 12 P 7
West Auburn, Pa., a300 . . . 15 K 3
West Austintown, O., a350 . . . 17 J 2
West Avon, Conn. . . . 10 D 2
West Baden, Ind., a200 . . . 19 C 7
West Baldwin, Me. . . . 6 B 8
West Baltimore, O., a125 . . . 18 B 5
West Bangor, N. Y., a375 . . . 12 O 2
West Bangor, Pa., a400 . . . 15 K 7
West Barnet, Vt. . . . 7 F 5
West Barnstable, Mass. . . . 8 N 6
West Barre, N. Y., a275 . . . 13 F 5
West Baton Rouge (Co.), La., 8,363 . . . 45 G 5
West Baton Rouge Jc., La. . . . 45 G 6
West Bay, La. . . . 45 L 8
West Bay, Tex. . . . 46 M 8
West Bay City, Mich., '90, 12,981; '97, a13,000 . . . 23 O 10
West Becket, Mass. . . . 8 B 3
West Bedford, Mass. . . . 9 C 3
West Bedford, O., a150 . . . 17 F 4
West Bekmantown, N. Y. . . . 12 P 2
Westbend, Ala. . . . 42 A 7
West Bend, Ia., s.c.'95, 196 . . . 28 E 2

Westbend, Ky., n100 ..... 40 J 5
Westbend (c.h.), Wis., s.c.'95, 1,766 ..... 24 K 8
West Bergen, N. Y., a125 ..... 13 F 5
West Berkeley, Cal. ..... 56 J 2
West Berkshire, Vt., a125 ..... 7 C 3
West Berlin, Mass. (village), s.c.'95, 182 ..... 9 B 3
West Berlin, N. J. ..... 14 E 6
West Berlin, O., a100 ..... 17 E 4
West Berlin, Vt. ..... 7 D 6
West Berne, N. Y., a225 ..... 12 O 6
West Bethany, N. Y. ..... 13 F 6
West Bloomfield, N. Y., a300.. 13 G 6
West Bloomfield, Wis. ..... 24 H 6
West Bolton, Vt., a175 ..... 7 C 5
Westboro, Mass. (town), s.c.'95, 5,235 ..... 9 B 3
Westboro, Mass. (village), s.c. '95, 5,235 ..... 9 B 3
Westboro, Mo., 216 ..... 30 B 3
Westboro, N. Dak. ..... 26 F 3
Westboro, O., a325 ..... 18 C 6
Westboro, Va. ..... 34 H 6
Westboro, Wis., a250 ..... 24 F 4
West Bowdoin, Me. ..... 6 D 7
West Boxford, Mass. (village), s.c.'95, 329 ..... 9 D 2
West Boylston, Mass. ..... 8 G 3
West Braintree, Vt. ..... 7 C 6
Westbranch, Cal. ..... 56 D 3
Westbranch, Ia., s.c.'95, 583 .. 28 L 4
West Branch (c.h.), Mich., 1,302 23 N 9
West Branch, N. Y., a200 .... 12 M 5
West Branch, Pa. ..... 16 G 3
Westbranch, Wash. ..... 51 H 1
West Brattleboro, Vt. ..... 7 D 11
West Brentwood, N. H. ..... 7 K 11
West Bridgewater, Mass.(town), s.c.'95, 1,747 ..... 9 D 4
West Bridgewater, Mass. (vil.), s.c.'95, 821 ..... 9 D 4
West Bridgewater, Pa., a1,200. 16 B 5
West Bridgewater, Vt. ..... 7 D 8
West Bridport, Vt. ..... 7 A 7
West Brighton, N. Y. ..... 11 P 14
West Brimfield, Mass. ..... 8 F 4
West Br. of Black R., O..... 17 F 2
West Br. of Chippewa R., Wis. 24 E 2
West Br. of Manistique R., Mich. ..... 22 J 5
West Br. of Niobrara R., Neb.. 29 E 1
West Br. of Ontonagon R., Mich. 22 C 4
West Br. of Taquamenon R., Mich. ..... 22 L 5
West Br. of Wading R., N. J.. 14 F 7
Westbrook, Conn. (town), 874.. 10 F 4
Westbrook, Ga. ..... 38 F 7
Westbrook, Me. (town), 6,632.. 6 C 8
West Brook, N. Y., n100..... 12 M 7
West Brookfield, Mass. (towo), s.c.'95, 1,467; (vil.), s.c.'95, 1,467 ..... 8 F 4
West Brookfield, O., a700 ..... 17 G 3
West Brookfield, Vt. ..... 7 D 6
West Brooklyn, Ill., a250..... 20 G 2
West Brooksville, Me. ..... 6 F 7
West Brookville, N. Y., a250... 11 N 8
West Brownsville, Pa., 735.... 16 C 6
West Br. Poplar R., Mont. ... 49 L 1
West Burke, Vt. ..... 7 G 4
West Burlington, Ia., s.c.'95, 881 ..... 28 L 6
West Burlington, N. Y., a100.. 12 M 6
Westbury, N. Y., a175..... 13 J 5
West Butte, Mont. ..... 49 E 1
Westby, Wis., s.c.'95, 447..... 24 E 7
West Cache Cr., Okla. ..... 48 E 6
West Cairo, O., 325 ..... 17 B 3
West Cambridge, Mass. ..... 8 C 6
West Cambridge, N. Y., a150.. 12 Q 5
West Camden, N. Y., a225.... 12 L 5
Westcamp, N. Y. ..... 12 P 7
West Campbell, Mich., a275 ... 23 L 12
West Campton, N. H. ..... 7 H 7
West Canaan, N. H. ..... 7 F 8
West Cansan, O., a300 ..... 17 D 4
West Cansda Cr., N. Y. ..... 12 N 5
West Canada Ls., N. Y. ..... 12 N 4
West Candor, N. Y., a125 ..... 13 K 7
West Cañon, Utah ..... 54 B 7
West Carlisle, O., a275 ..... 17 F 4
West Carrizo Cr., Col. ..... 53 M 8
West Carroll (Co.), La., 3,748.. 45 G 1
West Carrollton, O., 360 ..... 18 B 5
West Casco, Mich., a150 ..... 23 J 13
West Castleton, Vt. ..... 7 B 8
West Channel, Cal. ..... 56 D 5
West Channel, Wis. ..... 24 E 1
West Charleston, O., a150..... 18 B 5
West Charleston, Vt. ..... 7 F 3
West Chazy, N. Y., a375..... 12 P 2
West Chehalem, Oreg. ..... 52 B 1
West Chelmsford, Mass. (vil.), s.c.'95, 337 ..... 9 C 2
West Cheshire, Conn., a125.... 10 D 3
Westchester, Conn., a400 ..... 10 F 3
Westchester, Ind. ..... 19 G 4
Westchester, Ia., a250 ..... 28 K 5
Westchester, N. Y. ..... 11 R 12
Westchester (Co.), N. Y., 146,-772 ..... 11 P 9
West Chester, O., 259 ..... 18 B 6
West Chester (c.h.), Pa., 8,028. 15 L 7
Westchester Cr., N. Y. ..... 11 R 13
West Chesterfield, Mass. (vil.), s.c.'95, 174 ..... 8 C 3
West Chesterfield, N. H. ..... 7 E 11
Westchester Sta., Conn. ..... 10 F 3
West Chicago, Ill., 1,506..... 20 J 2
West Chop, Mass. ..... 9 C 6
West Chop Light, Mass. ..... 9 C 6
West Chotean Cr., S. Dak. .... 27 F 3
West Claremont, N. H..... 7 E 9
West Clarksfield, O., a275..... 17 E 2
West Clarksville, N. Y., a225.. 13 F 7
West Cleveland, O., 4,117 .... 18 G 8
Westcliffe, Col., 192 ..... 53 G 6
West Clifty, Ky. ..... 40 D 5
West Columbia, W. Va., 250... 35 B 3
West Concord, Minn., s.c.'95, 437 ..... 25 E 5
West Concord, N. H. ..... 7 H 10
West Concord, Vt. ..... 7 G 5
West Conesville, N. Y., a100... 12 O 7
West Conshohocken, Pa., 1,666. 15 M 6
West Constable, N. Y., a400... 12 O 2
West Copake, N. Y., a150..... 12 P 7
West Corinth, Vt. ..... 7 E 6
West Cornwall, Conn., a400.... 10 B 2
West Cornwall, Vt. ..... 7 B 7
Westcott, Mo. ..... 31 J 9
West Coxsackie, N. Y., a1,000.. 12 P 7
West Cr., Col. ..... 53 A 5
West Cr., Okla. ..... 48 E 2
West Cr., Pa. ..... 16 F 4
Westcreek, N. J., n500 ..... 14 G 7
West Cromwell, Conn. ..... 10 E 3
West Cummington, Mass. (vil.), s.c.'95, 155 ..... 8 C 3
Westdale, Mass. (vil.), s.c.'95, 184 ..... 9 E 4
West Damascus, Pa. ..... 15 M 3
West Danby, N. Y., a125 ..... 13 K 7
West Danville, Vt. ..... 7 F 5
West Davenport, N. Y., a150.. 12 N 7
West Decatur, Pa. ..... 16 F 5
West Dedham, Mass. (village), s.c.'95, 745 ..... 9 C 4
West Deerfield, Mass. (village), s.c.'95, 200 ..... 8 D 2
West Deering, N. H. ..... 7 G 10
West Deer Park, N. Y. ..... 11 Q 10
West Denmark, Wis., a150.... 24 B 3
West Depere, Wis., a2,000.... 24 K 6
West Derby, Vt. ..... 7 F 3
West Detroit, Mich. ..... 23 Q 7
West Dighton, Mass. ..... 9 D 5
West Dover, Vt. ..... 7 C 11
West Dudley, Mass. ..... 8 F 4
West Duluth, Minn., a4,500.... 25 E 3
West Duluth, Minn. (on local map) ..... 25 E 4
West Dummerston, Vt. ..... 7 D 11
West Duxbury, Mass. (village), s.c.'95, 122 ..... 9 E 4
West Eaton, N. Y., a550 ..... 12 L 6
West Eden, Me. ..... 6 H 8
West Edmeston, N. Y., a100 .. 12 M 6
West Elgio, Ill. ..... 20 J 1
West Elizabeth, Pa., 719..... 16 C 6
West Elk Mts., Col. ..... 53 D 5
West Elk Peak, Col. ..... 53 D 5
West Elkton, O., 216..... 18 A 5
Westely, Mo. ..... 30 J 5
Westend, Ala., a100 ..... 42 D 4
West End, La. ..... 45 J 6
West End, Mont. ..... 49 F 4
Westend, N. J., a125 ..... 14 J 4
Westend, N. Y. ..... 12 L 7
Westend, N. C., a125 ..... 36 K 4
West End, Pa., a225..... 16 E 7
West End, Pa. ..... 16 G 4
West End, Va., a350 ..... 34 J 3
West Enosburg, Vt., n350 ..... 7 D 3
West Epping, N. H. ..... 7 K 10
Westerlo, N. Y., a225 ..... 12 O 6
Westerly, R. I. (town), 6,813.. 10 H 4
Western, Minn. ..... 25 A 3
Western, Neb., 397 ..... 29 G 3
Western, N. C. ..... 36 D 3
Western Bay, Me. ..... 6 G 8
Western College, Ia. ..... 28 K 4
Western Grove, Ark., a100 .... 44 G 2
Western Mt., Me. ..... 6 G 8
Western Park, Kan. ..... 32 F 4
Western Peak, Nev. ..... 54 F 3
Western Port, Md., 1,526 ..... 33 C 2
Western Saratoga, Ill. ..... 21 G 11
Western Shoshone Ind. Res., Nev. ..... 54 F 1
Western Springs, Ill., 451 ..... 21 A 9
Western Union, Wis. ..... 24 L 9
Westernville, N. Y., a300..... 12 M 5
Wester Ogle, La. ..... 45 E 6
Westerville, Ia. ..... 28 F 6
Westerville, Neb., a100 ..... 29 E 2
Westerville, O., 1,329 ..... 17 E 4
Westerville, S. Dak. ..... 27 G 4
West Everett, Mass. (village), s.c.'95, 2,878 ..... 8 D 6
West Exeter, N. Y., a175 .... 12 M 6
West Fairfield, Pa., a150 ..... 16 D 6
West Fairlee, Vt. (town), 561.. 7 F 7
West Fairview, Pa., 1,137.... 15 H 6
Westfall, Oreg. ..... 52 H 3
Westfalls, Md. ..... 33 H 2
Westfalls, N. Y., a175 ..... 13 E 6
West Falmouth, Me. ..... 6 C 8
West Falmouth, Mass. (vil), s.c.'95, 329 ..... 9 F 6
Westfarm, Fla. ..... 39 K 2
West Farmington, Me., a200... 6 C 6
West Farmington, O., a700.... 17 H 2
West Farms, Mass. (village), s.c.'95, 111 ..... 8 D 3
West Farms, N. Y. ..... 11 R 13
West Fayette, N. Y., a100..... 13 J 6
West Feliciana (Co), La., 15,-062 ..... 45 G 5
West Ferndale, Wash., a200 ... 51 C 1
Westfield, Ill., 510 ..... 21 J 7
Westfield, Ind., 815 ..... 19 D 4
Westfield, Ia. ..... 28 A 2
Westfield, Mass. (town), s.c.'95, 10,663; (vil.), s.c.'95, 10,032.. 8 C 4
Westfield, N. J., a1,450..... 14 G 3
Westfield, N. Y. (town)..... 11 O 15
Westfield, N. Y., 1,983 ..... 13 C 7
Westfield, N. C. ..... 36 J 2
Westfield, N. Dak. ..... 26 D 3
Westfield, O., a225 ..... 17 D 4
Westfield, Pa., 1,128 ..... 15 G 3
Westfield, Tex. ..... 46 M 7
Westfield, Vt. (town), 763 .... 7 E 3
Westfield, Wis., s.c.'95, 230... 24 H 7
Westfield Center, Minn. ..... 25 E 6
Westfield R., Mass. ..... 8 C 4
Westfield Sta., Conn. ..... 10 D 3
West Finley, Pa., a175 ..... 16 B 7
West Fitchburg, Mass. ..... 8 G 2
West Fletcher, Vt. ..... 7 C 4
West Florence, O. ..... 18 A 5
Westford, Conn., a300 ..... 10 G 2
Westford, Mass. (town), s.c.'95, 2,418 ..... 9 C 2
Westford, Mass. (vil.), s.c.'95, 1,177 ..... 9 C 2
Westford, Minn. ..... 25 C 6
Westford, N. Y., a400 ..... 12 N 6
Westford, Pa. ..... 16 B 3
Westford, Vt. (town), 1,033.... 7 B 4
Westford Sta., Mass. ..... 9 C 2
Westfork, Ark., a150 ..... 44 D 3
West Fork, Col. ..... 53 D 2
West Fork, Col. ..... 53 E 6
Westfork, Ind. ..... 19 C 8
West Fork, Ia. ..... 28 B 2
Westfork, Mo. ..... 31 K 10
West Fork, Oreg. ..... 52 B 4
West Fork, Mont. ..... 49 G 1
West Fork of Amite R., Miss... 43 C 8
West Fork of Buckatunna Cr., Miss. ..... 43 G 6
West Fork of Deschutes R., Oreg. ..... 52 D 3
West Fork of Des Moines R., Ia. ..... 28 D 1
West Fork of Dolores R., Col.. 53 B 7
West Fork of Little Sioux R., Ia. ..... 28 A 2
West Fork of Madison R., Mont. 49 E 5
West Fork of Nueces R., Tex.. 47 G 8
West Fork of Rat Root Cr., Minn. ..... 25 D 1
West Fork of Sunflower R., Miss. ..... 43 C 3
West Fork of Tombigbee R., Miss ..... 43 G 2
West Fork of Vermillion R., S. Dak. ..... 27 G 3
West Fork of White R., Ind.. 19 F 4
West Forks, Me. (plantation), 146 ..... 6 C 5
West Fort Ann, N. Y., n500... 12 P 5
West Four Mile Cr., Col..... 53 H 5
West Foxboro, Mass. ..... 9 C 4
West Franklin, Ind. ..... 19 A 9
West Franklin, Pa., a100..... 15 J 3
West Freedom, Pa., a250..... 16 C 4
West Freehold, N. J., a200.... 14 G 5
West Freeman, Me. ..... 6 C 6
West Fulton, N. Y., a250..... 12 N 6
West Gallatin R., Mont..... 49 E 4
West Galway, N. Y., a325..... 12 O 5
West Gardiner, Me. (town), 853 6 D 7
Westgate, Ia., a150 ..... 28 J 2
Westgate, Kan. ..... 32 F 2
West Georgia, Vt., a125..... 7 B 4
West Gladstone, Mich. ..... 22 G 6
West Glasgow, Mo. ..... 30 G 6
West Glendale, Cal. ..... 57 D 9
West Gloucester, Mass. (vil.), s.c.'95, 557 ..... 9 F 2
West Gloucester, R. I., a150... 10 H 2
West Gloucester Sta., Mass. .. 9 F 2
West Glover, Vt. ..... 7 E 4
West Goshen, Conn., a300..... 10 C 2
West Grafton, W. Va., 810.... 35 F 2
West Granby, Conn., a350..... 10 D 2
West Granville, Mass. (village), s.c.'95, 271 ..... 8 B 4
West Granville, Wis. ..... 24 G 10
West Greenbush Sta., Mich. .. 23 O 8
Westgreene, Ala. ..... 42 A 5
Westgreene, Pa. ..... 16 C 2
West Greenwich Center, R. I.. 10 J 3
West Groton, Mass. (village), s.c.'95, 265 ..... 9 B 2
Westgrove, Ia., a150 ..... 28 H 6
Westgrove, Pa., a950 ..... 15 L 7
West Halifax, Vt. ..... 7 D 11
West Hampstead, N. H..... 7 K 11
Westhampton, Mass. (town), s.c.'95, 476 (vil.), s.c.'95, 395 8 C 3
West Hampton, N. Y., a450... 11 R 10
West Hampton Beach, N. Y... 11 R 10
West Hanover, Mass. (village), s.c.'95, 587 ..... 9 E 4
West Hanover, Pa., a275 ..... 15 J 6
West Harrisville, Mich., 593... 23 P 8
West Hartford, Conn. (town), 1,930 ..... 10 D 3
West Hartford, Mo. ..... 30 J 6
West Hartford, Vt. ..... 7 E 8
West Hartland, Conn. (town), 1,930 ..... 10 D 1
West Harwich, Mass. (village), s.c.'95, 428 ..... 8 O 6
West Hatfield, Mass. (village), s.c.'95, 174 ..... 8 D 3
Westhaven, Conn., a2,500 ..... 10 D 4
Westhaven, Mich., a200 ..... 23 N 11
Westhaven, Vt. (town), 412.... 7 A 8
West Haven Sta., Conn. ..... 10 D 4
West Haverstraw, N. Y., a500. 11 O 9
West Hawley, Mass. (village), s.c.'95, 227 ..... 8 C 2
West Hebron, N. Y., a275..... 12 Q 5
West Henrietta, N. Y., a150... 13 G 5
West Hickory, Pa., a525..... 16 C 3
West Hill, Neb. ..... 29 G 2
West Hingham, Mass. (village), s.c.'95, 1,168 ..... 9 E 4
West Hoboken, N. J., s.c.'95, 18,296 ..... 14 C 2
West Hoosick, N. Y., a175..... 12 Q 6
West Horley, N. Y., a250 ..... 12 O 7
West I., Mass. ..... 9 E 6
West Independence, O., a225... 17 D 2
West Italy, N. Y. ..... 13 H 6
West Jc., Del. ..... 33 M 1
West Jefferson, O., 778..... 18 D 5
West Jersey, Ill., a125 ..... 20 E 3
West Jonesport, Me. ..... 6 H 6
West Jordan, Utah, a1,425..... 54 K 2
West Junius, N. Y. ..... 13 J 6
West Jupiter, Fla. ..... 39 Q 9
West Kendall, N. Y., a175..... 13 F 5
West Kennebunk, Me. ..... 6 B 9
West Kill, N. Y., a200..... 12 O 7
West Kill (river), N. Y..... 11 R 8
West Kingston, R. I., a150.... 10 J 4
West Lafayette, O., n475..... 17 G 4
Westlake, Fla. ..... 39 K 1
Westlake, Ga. ..... 38 E 7
Westlake, Ia. ..... 28 F 2
Westlake, La., a750 ..... 45 C 6
Westlake, N. J. ..... 14 F 2
West Lancaster, O., a225..... 18 C 5
Westland, Va. ..... 34 L 5
West Laporte, Tex. ..... 47 B 2
West Laurens, N. Y., a300..... 12 M 6
West Lebanon, Ind., 644..... 19 B 4
West Lebanon, N. H. (village), 856 ..... 7 E 8
West Lebanon, N. Y., a125.... 12 Q 6
West Lebanon, O., a200..... 17 G 3
West Lebanon, Pa., a200..... 16 D 5
West Leesport, Pa., a500..... 15 K 6
West Lelpsic, O., 502..... 17 B 2
West Lelsenring, Pa., n750.... 16 C 7
West Leroy, Mich. ..... 23 L 13
Westley, Cal. ..... 57 D 5
West Leyden, Mass. ..... 8 D 2
West Leyden, N. Y., a175..... 12 L 5
West Liberty, Ill., a300..... 21 J 8
West Liberty, Ia., s.c.'95,1,481 28 L 4
West Liberty (c.h.), Ky., 234.. 40 K 5
West Liberty, Mo. ..... 30 F 4
West Liberty, O., a1,400..... 17 C 4
West Liberty (Tp.), Pa..... 16 F 1
West Liberty, W. Va., a350... 35 A 2
West Lima, Wis., a150..... 24 E 7
West Lincoln, Neb., 443..... 29 H 3
West Lincoln, Vt. ..... 7 C 6
Westline, Minn. ..... 25 B 5
Westline, Mo., 178 ..... 31 C 7
West Line, Pa. ..... 16 E 3
West Lodi, O., a250..... 17 E 2
West Louisville, Ky., a200..... 40 B 5
West Lynn, Mass. (part of Lynn) ..... 9 E 3
West Manchester, Mass. ..... 9 E 2
West Manchester, O., a450.... 18 A 5
West Manistique L., Mich..... 22 J 5
West Mansfield, Mass. (village), s.c.'95, 457 ..... 9 D 5
West Mansfield, O., a650..... 17 C 4
Westmark, Neb. ..... 29 E 3
West Marlboro, Vt. ..... 7 C 11
West Martello Tower, Fla..... 39 J 9
West Martinsburg, N. Y., a175. 12 L 4
West McHenry, Ill., a475..... 20 J 1
West Mecca, O. ..... 17 J 2
West Medford, Mass. (village), s.c.'95, 2,682 ..... 8 C 5
West Medway, Mass., (village), s.c.'95, 1,661 ..... 9 C 4
West Memphis, Ark., 375 ..... 44 M 4
West Mentor, O., a100 ..... 17 H 1
West Middlesex, Pa., 966..... 16 B 4
West Middleton, Ind., a225 ... 19 D 4
West Middletown, Pa., 235 ... 16 B 6
West Milan, N. H. ..... 7 J 4
West Milford, N. J., a200 ..... 14 G 1
West Milford, W. Va., 210..... 35 F 2
West Millbrook, Mich., a100... 23 L 10
West Milligrove, O., 207..... 17 D 2
West Mills, Me. ..... 6 C 6
West Milton, N. Y., a250 ..... 12 P 5
West Milton, O., 796 ..... 18 B 5
West Milton, Pa., a100 ..... 15 J 4
West Milton, Vt., a125 ..... 7 B 4
West Minot, Me. ..... 6 C 7
Westminster, Cal., a575 ..... 57 G 9
Westminster, Conn., a400 ..... 10 G 3
Westminster (c.h.), Md., 2,903 33 J 2
Westminster, Mass. (town), s.c. '95, 1,315; (vil.), s.c.'95, 453. 8 G 2
Westminster, O., a400 ..... 17 C 3
Westminster, S. C., 582 ..... 37 B 2
Westminster, Vt. (town), 1,265 7 E 10
Westminster Depot, Mass. .... 8 G 2
Westminster Park, N. Y. ..... 12 L 3
Westminster Sta., Vt. ..... 7 D 10
Westminster West, Vt. ..... 7 D 10
West Mitchell, Ia., s.c.'95, 228 28 H 1
West Monroe, La., 447 ..... 45 E 2
West Monroe, N. Y., a200 ..... 12 K 5
Westmont, N. J. ..... 14 D 6

West Monterey, Pa., a250 ... 16 C 4
West Mooresville, Pa. ... 16 G 5
West Moran Bay, Mich. ... 22 M 6
Westmore, Vt. (town), 395 ... 7 F 3
Westmoreland, Ala. ... 42 C 1
Westmoreland (c.h.), Kan., s.c. '95, 406 ... 32 F 2
Westmoreland, N. H. (town), 830 ... 7 E 11
Westmoreland, N. Y., a425 ... 12 M 5
Westmoreland (Co.), Pa., 112,819 ... 16 C 6
Westmoreland, Tenn., a275 ... 41 J 1
Westmoreland (Co.), Va., 8,399 ... 31 K 4
Westmoreland Depot, N. H. ... 7 E 10
West Morris, Conn. ... 10 B 3
West Mt., Mass. ... 8 D 2
West Muncie, Ind., a350 ... 19 F 4
West Mystic, Conn. ... 10 H 4
West Nantcoke, Pa., a400 ... 15 K 4
West Nashville, Tenn., 1,047 ... 41 H 2
West Needish Raphls, Mich. ... 22 N 2
West Newark, N. Y. ... 13 K 7
West Newbury, Mass. (town), s.c.'95, 1,643 ... 9 E 1
West Newbury, Mass. (village), s.c.'95, 1,643 ... 9 E 1
West Newell Sta., Ill. ... 20 K 5
West Newfield, Me. ... 6 B 8
West Newton, Ind., a325 ... 19 D 5
West Newton, Mass. (village), s.c.'95, 3,457 ... 8 B 6
West Newton, Minn. ... 25 C 5
West Newton, O., a125 ... 17 C 3
West Newton, Pa., 2,285 ... 16 C 6
West Nishnabotna R., Ia. ... 28 C 5
West Norfolk, Conn., a200 ... 10 C 1
West Norfolk, Va., a325 ... 34 K 3
West Northfield, Mass. (vil.), s.c.'95, 224 ... 8 D 2
West Norwalk, Conn., a275 ... 10 B 5
West Norwich, Vt. ... 7 E 7
West Nottingham, N. H. ... 7 K 10
West Nyack, N. Y., 180 ... 11 P 9
West Okobojl L., Ia. ... 28 C 1
Westola, Kan. ... 32 A 4
West Olive, Mich. ... 23 J 12
Weston, Col. ... 53 J 8
Weston, Conn. (town), 772 ... 10 B 5
Weston, Ga., 215 ... 38 B 8
Weston, Idaho, a250 ... 50 G 7
Weston, Ill., a200 ... 20 H 4
Weston, Ia., a180 ... 28 B 5
Weston, Kan. ... 32 F 3
Weston, Ky., 158 ... 40 A 6
Weston, La. ... 45 D 2
Weston, Me. (town), 404 ... 6 H 4
Weston, Mass. (town), s.c.'95, 1,710 ... 9 C 3
Weston, Mass. (village), s.c.'95, 1,321 ... 9 C 3
Weston, Mich., a200 ... 23 N 14
Weston, Mo., 1,134 ... 30 C 6
Weston, Neb., a425 ... 29 H 2
Weston, N. J. ... 14 F 3
Weston, N. Y. ... 13 H 7
Weston, O., 845 ... 17 C 2
Weston, Oreg., 568 ... 52 G 1
Weston, Pa., a150 ... 15 K 5
Weston, S. C. ... 37 G 4
Weston, Tex., a300 ... 46 L 4
Weston, Vt. (town), 864 ... 7 C 9
Weston (c.h.), W. Va., 2,143 ... 35 F 2
Weston, Wis. ... 24 B 5
Weston (Co.), Wyo., 2,422 ... 50 O 6
West Oneonta, N. Y., a250 ... 12 M 7
Weston Mills, Ga. ... 38 E 9
Weston Mt., Mass. ... 8 B 2
Westons Mills, N. Y., a100 ... 13 F 7
Weston Sta., O. ... 17 A 4
West Orange, N. Y., s.c.'95, 5,854 ... 14 G 2
West Ossipee, N. H. ... 7 K 7
West Otis, Mass. ... 8 B 4
Westover, Ark. ... 44 L 6
Westover, La. ... 45 G 6
Westover, Md., a150 ... 33 M 6
Westover, Pa. ... 16 E 5
Westover, S. Dak. ... 27 D 3
West Palmbeach, Fla., s.c.'95, 1,164 ... 39 Q 9
West Paris, Me., a500 ... 6 B 7
Westpark, N. Y., a250 ... 11 N 9
Westpark, O. ... 17 G 2
West Pascagoula, Miss ... 43 G 10
West Pass, Fla. ... 39 F 3
West Pass, Fla. ... 39 K 4
West Pass, Tex. ... 47 C 2
West Pawlet, Vt., a850 ... 7 B 9
West Peabody, Mass. (village), s.c.'95, 506 ... 9 D 2
West Pembroke,Me., a700 ... 6 J 6
West Peterboro, N. H. ... 7 F 11
Westphalia, Ind. ... 19 B 7
Westphalia, Ia., a125 ... 28 C 4
Westphalia, Kan., s.c.'95, 320 ... 32 G 3
Westphalia, Mich., 350 ... 23 M 12
Westphalia, Mo., a250 ... 31 J 8
West Pierpont, N. Y., a200 ... 12 M 3
Westpike, Pa. ... 16 G 3
West Pittsfield, Mass. ... 8 A 3
West Pittston, Pa., 3,906 ... 15 L 4
Westplains, Ky. ... 40 C 3
Westplains (c.h.), Mo., 2,094 ... 31 J 11
West Plains Sta., Kan. ... 32 B 4
West Plattsburg, N. Y., a150 ... 12 P 2
West Plymouth, N. H. ... 7 G 7
Westpoint, Ark., a200 ... 44 J 4
Westpoint, Cal., 266 ... 56 E 4
West Point, Cal. ... 57 F 8
Westpoint, Ga., 1,254 ... 38 A 6
Westpoint, Ill., a300 ... 20 C 5
Westpoint, Ind., a325 ... 19 B 4
West Point, Ia., s.c.'95, 614 ... 28 L 6
Westpoint, Ky., a350 ... 40 E 5
West Point (c.h.), Miss., 2,762 ... 43 G 3
Westpoint (c.h.), Neb., 1,842 ... 29 H 2
Westpoint, N. Y., a200 ... 11 O 9
Westpoint, Okla. ... 48 J 2
Westpoint, Pa., a375 ... 15 M 6
West Point, S. Dak. ... 27 H 3
Westpoint, Tenn., a130 ... 41 F 4
Westpoint, Tex., a275 ... 46 K 8
Westpoint, Va., 2,018 ... 34 K 5
Westpoint, Wis. ... 24 G 8
West Pointpleasant, N. J., a200 ... 14 H 5
West Point Sta., Ind. ... 19 B 4
Westport, Cal., a250 ... 56 B 3
Westport, Conn. (place), a2,500; (town), 3,715 ... 10 B 5
Westport, Ill. ... 21 K 8
Westport, Ind., 452 ... 19 E 6
Westport, Ky., 181 ... 40 F 4
Westport, Me. (town), 451 ... 6 D 8
Westport, Mass. (town), s.c.'95, 2,678 ... 9 D 6
Westport, Mass. (vil.), s.c.'95, 1,922 ... 9 D 6
Westport, Minn. ... 25 B 4
Westport, Mo. ... 30 C 6
Westport (Tp.), Mo. ... 30 C 3
Westport, Mo. (on local map) ... 30 C 3
Westport, N. H. ... 7 E 11
Westport, N. Y., 563 ... 12 Q 3
Westport, Oreg., a175 ... 52 B 1
Westport, Pa., a375 ... 16 G 4
Westport, S. Dak., a100 ... 27 F 1
Westport, Tenn. ... 41 E 3
Westport, Wash. ... 51 A 3
West Portal, N. J. ... 14 E 3
Westport Harbor, Mass. ... 9 D 6
Westport Point, Mass. (village), s.c.'95, 172 ... 9 D 6
Westport R., East Br. of, Mass. ... 9 D 6
Westport R., West Br. of, Mass. ... 9 D 6
West Potsdam, N. Y., a150 ... 12 M 2
West Prairie, Wis. ... 24 E 8
West Pullman, Ill. ... 21 C 11
West Quincy, Mass. (part of Quincy) ... 9 D 4
West Quincy, Mo. ... 30 J 5
West R., Conn. ... 10 D 4
West R., Mass. ... 9 B 4
West R., Vt. ... 7 C 10
West Ralay Butte, N. Dak. ... 26 B 3
West Redding, Conn., a400 ... 10 B 4
West Richfield, O., a750 ... 17 G 2
West Richmondville, N.Y., a150 ... 12 N 6
Westridge, N. H. ... 7 G 11
West River, Md., a100 ... 33 K 4
West River, N. Y. ... 13 H 6
West Rock, Conn. ... 10 D 4
West Roxbury, Mass. (part of Boston) ... 9 D 3
West Rumney, N. H. ... 7 G 7
West Rupert, Vt., a350 ... 7 B 10
West Rush, N. Y., a350 ... 13 G 6
West Rushville, O., 195 ... 18 E 5
West Rutland, Mass. (village), s.c.'95, 101 ... 8 G 3
West Rutland, Vt. (town), 3,680 ... 7 B 8
West Salamanca, N. Y., 495 ... 13 E 7
West Salem, Ill., 476 ... 21 J 8
West Salem, O., 756 ... 17 F 3
West Salem, Wis., s.c.'95, 695 ... 24 D 7
West Salisbury, N. H. ... 7 H 9
West Salisbury, Vt., a500 ... 7 B 7
West Salisbury Sta., Pa. ... 16 D 7
West Sand Lake, N. Y., a300 ... 12 P 6
West San Leandro, Cal. ... 56 K 3
West San Lorenzo, Cal. ... 56 K 3
West Saticoy, Cal., a150 ... 57 F 8
West Saugertles, N. Y., a150 ... 12 O 7
West Scarboro, Me. ... 6 C 8
West Schuyler, N. Y., a250 ... 12 M 5
West Selo, Oreg. ... 52 C 2
West Scott, Ia. ... 28 C 2
West Seattle, Wash. ... 51 C 2
West Sebewa, Mich., a150 ... 23 L 12
West Schools, Me. ... 6 F 4
West Seneca, N. Y., a550 ... 13 E 6
West Seneca, N.Y. (town), 3,485 ... 13 C 6
West Shonls (c.h.), Ind., a200 ... 19 C 7
West Shokan, N. Y., a125 ... 12 O 8
Westside, Cal. ... 56 C 5
Westside, Ia., s.c.'95, 455 ... 28 C 3
Westside, Miss. ... 43 B 7
West Side Cr., Col. ... 53 A 5
West Simsbury, Conn., a300 ... 10 D 2
West Sister I., O. ... 17 D 1
Wests Mill, N. C. ... 36 C 4
West Somers, N. Y., a150 ... 11 N 12
West Somerset, N. Y. ... 13 E 5
West Sonora, O., a425 ... 18 A 5
West Sparta, N. Y. ... 13 G 6
West Spring Creek, Pa., a200 ... 16 C 3
West Springfield, Mass. (town), s.c.'95, 6,125; (vil.), s.c.'95, 1,469 ... 8 D 4
West Springfield, N. H. ... 7 F 9
West Springfield, Pa., a250 ... 16 B 3
West Stafford, Conn., a500 ... 10 F 2
West Stewartstown, N. H. ... 7 J 3
West Stockbridge, Mass. (town), s.c.'95, 1,257; (village), s.c. '95, 872 ... 8 A 3
West Stockholm, N. Y., a500 ... 12 N 2
West Stony Creek, N. Y. ... 12 O 5
West Stoughton, Mass. (vil.), s.c.'95, 364 ... 9 D 4
West Street, Conn. ... 10 F 2
West Suffield, Conn., a700 ... 10 E 2
West Sullivan, Me. ... 6 G 6
West Summer, Me. ... 6 B 7
West Sumpter, Mich., a125 ... 23 O 13
West Sunbury, Pa., a450 ... 16 C 5
West Superior, Wis., a26,000 ... 24 B 1
West Sutton, Mass. (village), s.c.'95, 155 ... 8 G 4
West Swanzey, N. H. ... 7 E 11
West Sweden, Wis., a300 ... 24 B 3
West Thompson, Conn., a200 ... 10 H 2
West Thompson Sta., Conn. ... 10 H 2
West Thornton, N. H. ... 7 H 7
West Tisbury, Mass. (town), s.c. '95, 460 ... 9 C 6
West Tisbury, Mass. (village), s.c.'95, 231 ... 9 C 6
West Tocoi, Fla. ... 39 N 3
West Toledo, O., a1,175 ... 17 C 1
West Topsham, Vt. ... 7 F 6
West Torrington, Conn. ... 10 C 2
Westtown, N. Y., a200 ... 11 O 9
Westtown, Pa. ... 15 L 7
West Townsend, Mass. (vil.), s.c.'95, 509 ... 9 B 2
West Townshend, Vt. ... 7 D 10
West Township, N. Y., a100 ... 12 O 6
West Troy, Mich. ... 23 K 10
West Union, Ill., a175 ... 21 K 7
West Union (c.h.), Ia., s.c.'95, 1,801 ... 28 K 2
West Union, Minn. ... 25 B 4
West Union, Neb. ... 29 E 2
West Union (c.h.), O., 825 ... 18 C 7
West Union, Pa. ... 16 B 7
West Union, S. C., 235 ... 37 B 2
West Union (c.h.), W. Va., 312 ... 35 E 2
West Unity, O., 872 ... 17 B 1
West Upton, Mass. (village), s.c.'95, 872 ... 9 B 4
Westvale, Mass. (vil.), s.c.'95, 307 ... 9 C 3
West Valley, Minn. ... 25 A 1
West Valley, N. Y., a350 ... 13 E 7
West Valley Falls, N. Y. ... 12 P 6
West Vienna, N. Y., a200 ... 12 L 5
Westview, N. Y. ... 13 G 6
Westview, O., a525 ... 17 G 2
Westview, Pa., a300 ... 16 C 5
Westville, Cal. ... 56 E 3
Westville, Conn., a1,500 ... 10 D 4
Westville (c.h.), Fla., a250 ... 39 E 1
Westville, Ill. ... 20 K 5
Westville, Ind., 522 ... 19 C 1
Westville, Ind. Ty. ... 48 N 3
Westville, Mich., a200 ... 23 L 11
Westville (c.h.), Miss., a575 ... 43 E 7
Westville, Mo. ... 30 G 5
Westville, N. J., a500 ... 14 D 6
Westville, N. Y., a100 ... 12 N 6
Westville, N. C. ... 36 M 4
Westville, O., a475 ... 17 C 4
Westville, Pa., a450 ... 16 E 4
Westville, S. C., a175 ... 37 G 3
Westville, Vt. ... 7 E 6
Westville Center, N. Y., a175 ... 12 O 2
Westville Crossing, Ill. ... 20 K 5
Westville Sta., Ind. Ty. ... 48 N 3
West Virginia (State), U. S., '90, 762,791 ... 5 K 3
West Virginia (State), U. S. (large scale map of) ... 35
West Walker R., Cal. ... 56 F 4
West Walworth, N. Y., a250 ... 13 H 5
West Wardsboro, Vt. ... 7 C 10
West Ware, Mass. ... 8 E 3
West Wareham, Mass. (vil.), s.c.'95, 503 ... 9 E 5
West Warren, Mass. (village), s.c.'95, 1,520 ... 8 F 4
West Warren, Pa., a125 ... 15 K 3
West Washacum Pond, Mass. ... 9 B 3
West Washington, Me. ... 6 E 7
Westwater, Utah ... 51 N 3
West Webster, N. Y., a275 ... 13 H 5
Westwego, La. ... 45 J 3
West Wheeling, O., 574 ... 17 J 4
West Whiteland, Pa., a250 ... 15 L 6
West Williamsfield, O., a375 ... 17 J 1
West Willington, Conn., a250 ... 10 F 2
West Willow, Pa., a300 ... 15 K 7
West Wilton, N. H. ... 7 G 11
West Windsor, Mich., a225 ... 23 M 12
West Winfield, N. Y., 711 ... 12 M 6
West Winsted, Conn., a3,000 ... 10 C 2
Westwood, Md. ... 33 J 5
Westwood, Mich., a250 ... 23 L 8
Westwood, N. J., s.c.'95, 646 ... 14 H 2
West Wood, N. Y. ... 13 C 5
Westwood, O., 1,050 ... 18 B 8
West Woodstock, Conn., a200 ... 10 G 2
West Woodstock, Vt. ... 7 D 8
West Worthington, Mass. ... 8 C 3
West Wrentham, Mass. (vil.), s.c.'95, 117 ... 9 C 4
West York, Ill., a275 ... 21 K 7
Wetappo, Fla. ... 39 F 2
Wetappo Cr., Fla. ... 39 F 2
Wetaug, Ill., a175 ... 21 G 11
Wet Glaize, Mo. ... 31 G 9
Wetheredville, Md., 804 ... 33 J 3
Wethersfield, Conn. (town), 2,271 ... 10 E 3
Wethersfield, N. Y., a125 ... 13 F 6
Wetmore, Col., a100 ... 53 H 6
Wetmore, Kan., s.c.'95, 485 ... 32 G 2
Wetmore, Mich. ... 22 H 5
Wetmore, Pa., a300 ... 16 E 3
Wetmore, Tenn. ... 41 M 4
Wetsel, O., a100 ... 17 B 3
Wetumka, Ind. Ty., a450 ... 48 K 4
Wetumpka (c.h.), Ala., 619 ... 42 E 5
Wetumpka, Fla. ... 39 G 1
Wetzel, Ill. ... 21 K 6
Wetzel (Co.), W. Va., 16,841 ... 35 E 1
Wetzell, Mich., a250 ... 23 L 8
Wever, Ia., a175 ... 28 L 6
Weverton, Md., a150 ... 33 F 3
Wevertown, N. Y., a250 ... 12 P 4
Wewahitchka, Fla., a100 ... 39 F 2
Wewenntle R., Mass. ... 9 E 5
Wewoka (c.h.), Ind. Ty., a100 ... 48 K 4
Wexford, Mich., a100 ... 23 K 9
Wexford (Co.), Mich., 11,278 ... 23 K 9
Weyauwega, Wis., s.c.'95, 850 ... 24 J 6
Weybridge, Vt. (town), 543 ... 7 B 6
Weyerhauser, Wis., a100 ... 24 D 4
Weyers Cave, Va., a150 ... 34 F 4
Weyerts, Neb. ... 29 B 2
Weymouth, Mass. (town), s.c. '95, 11,291 ... 9 E 4
Weymouth, Mass. (vil.), s.c.'95, 2,522 ... 9 E 4
Weymouth, N. J., s.c.'95, 575 ... 14 E 7
Weymouth, O., a300 ... 17 G 2
Weymouth, S. C. ... 37 K 4
Weymouth Fore R., Mass. ... 8 E 7
Whalan, Minn., s.c.'95, 150 ... 25 F 6
Whale Bay, Alaska ... 58 W 8
Whalen, Ky., a100 ... 40 C 5
Whaley, S. C. ... 37 F 5
Whaleysville, Md., a200 ... 33 O 5
Whaleyville, Va., 290 ... 34 K 7
Whallonsburg, N. Y., a250 ... 12 Q 3
Wharf, N. C. ... 36 J 4
Wharncliffe, W. Va. ... 35 C 5
Wharton, N. C. ... 36 P 3
Wharton, O., a750 ... 17 C 3
Wharton, Pa., a200 ... 16 F 3
Wharton (Co.), Tex., 7,584 ... 46 L 8
Wharton (c.h.), Tex., a1,300 ... 46 L 8
Whatcheer, Ia., s.c.'95, 2,675 ... 28 J 5
Whatcom (Co.), Wash., 18,591 ... 51 D 1
Whatcom L., Wash. ... 51 C 1
Whately, Mass. (town), s.c.'95, 755; (village), s.c.'95, 310 ... 8 D 3
Whately, Mont. ... 49 K 1
Whately Sta., Mass. ... 8 D 3
Whatley, Ala., a275 ... 42 B 7
Whayland, Md. ... 33 M 5
Wheat, O. ... 18 C 7
Wheat, Tex. ... 47 G 5
Wheatfield, Ind., a200 ... 19 B 2
Wheatfield, N. Y. (town) ... 13 B 4
Wheatland, Cal., 630 ... 56 D 3
Wheatland, Ind., a400 ... 19 B 7
Wheatland, Ia., s.c.'95, 565 ... 28 M 4
Wheatland, Mo., a500 ... 31 F 9
Wheatland, N. J., a150 ... 14 G 6
Wheatland, N. Dak., a525 ... 26 G 3
Wheatland, Pa., 575 ... 16 B 4
Wheatland, Wyo., a150 ... 50 P 7
Wheaton (c.h.), Ill., 1,622 ... 20 J 2
Wheaton, Kan., a150 ... 32 F 2
Wheaton, Md., a150 ... 33 H 3
Wheaton (c.h.), Minn., s.c.'95, 589 ... 25 A 4
Wheatons, Conn. ... 10 C 3
Wheatville, Cal. ... 57 E 6
Wheatville, N. Y., a100 ... 13 F 5
Wheeler, Ala., a100 ... 42 C 1
Wheeler, Ill., a275 ... 21 J 7
Wheeler, Ind., a175 ... 19 B 1
Wheeler, Ind. Ty. ... 48 H 6
Wheeler, Ia. ... 28 C 5
Wheeler, Ia. ... 28 F 4
Wheeler, Kan. ... 32 A 2
Wheeler, Mich., a200 ... 23 N 11
Wheeler, Miss., a100 ... 43 G 1
Wheeler, Mo. ... 31 H 9
Wheeler, Neb. ... 29 F 1
Wheeler (Co.), Neb., 1,683 ... 29 F 2
Wheeler, N. Y., a200 ... 13 H 7
Wheeler (c.h.), S. Dak., a125 ... 27 F 3
Wheeler, Tex. ... 47 F 2
Wheeler (Co.), Tex., 778 ... 47 G 2
Wheeler, Wis., a100 ... 24 C 4
Wheeler Peak, Nev. ... 54 H 4
Wheelersburg, O., 301 ... 18 E 7
Wheelers Point, Mass. ... 9 F 2
Wheeler Sta., Ia. ... 28 H 1
Wheelerville, Miss. ... 43 F 8
Wheeling, Ill., 811 ... 20 K 1
Wheeling, Ind., a125 ... 19 E 4
Wheeling, Mo., a275 ... 30 F 5
Wheeling (c.h. and State capital), W. Va., '90, 34,522; '97, a40,000 ... 35 E 1
Wheelock, N. Dak. ... 26 A 1
Wheelock, Tex. ... 46 L 7
Wheelock, Vt. (town), 596 ... 7 F 4
Wheelockville, Mass. (village), s.c.'95, 187 ... 9 B 4
Wheelwright, Mass. (village), s.c.'95, 112 ... 8 F 3
Wheetley, Ark., a250 ... 44 K 5
Whelan, Wash. ... 51 H 3
Whelen Springs, Ark. ... 44 F 7
Wherry, Kan. ... 32 D 3
Whetstone, O., a600 ... 17 E 3
Whetstone, S. C. ... 37 B 2
Whetstone Butte, N. Dak. ... 26 B 3
Whetstone R., O. ... 17 D 3
Whetstone R., East Br. of, O. ... 17 E 3
Whichard, N. C. ... 36 P 3
Whidbey I., Wash. ... 51 C 1
Whigham, Ga., 264 ... 38 C 10
Whighill, Pa., a175 ... 16 D 3
Whiglane, N. J. ... 14 D 7
Whigville, Conn. ... 10 D 3
Whippany, N. J., a500 ... 14 G 2
Whipple, Ariz., 338 ... 55 C 4

Whipple, O., a100 ..... 18 H 5
Whippleville, N. Y., a125 ..... 12 O 2
Whirlpool Rapids, Wash. ..... 51 F 1
Whiskam R., Wash. ..... 51 B 2
Whiskey Buttes, Mont. ..... 49 L 1
Whiskey L., Mich. ..... 22 K 6
Whisler, Okla. ..... 48 G 3
Whistler, Ala., a1,875 ..... 42 A 9
Whistler, Miss. ..... 43 G 7
Whistletown, Pa. ..... 16 E 4
Whitaker, Ind. ..... 19 C 6
Whitaker, Miss. ..... 43 B 8
Whitakers, N. C., a750 ..... 36 O 2
Whitakersville, Ky., a225 ..... 40 K 5
Whitcomb, Ind., a125 ..... 19 G 6
Whitcomb, Wis. ..... 24 H 5
White (Co.), Ark., 22,946 ..... 44 J 4
White (Co.), Ga., 6,151 ..... 38 D 2
White (Co.), Ill., 25,005 ..... 21 J 9
White (Co.), Ind., 15,671 ..... 19 C 3
White, Nev. ..... 54 F 3
White, Okla. ..... 48 G 2
White, S. C. ..... 37 D 2
White, S. Dak., s.c.'95, 225... 27 H 1
White, Tenn. ..... 41 B 4
White (Co.), Tenn., 12,348 ..... 41 L 3
White, W. Va. ..... 35 G 2
Whiteapple, Miss. ..... 43 B 8
White Ash, Pa., a200 ..... 16 G 1
Whitehead, Ind. Ty. ..... 48 H 5
Whitebear, Minn. (see White Bear Lake) ..... 25 E 4
White Bear Lake, Minn., s.c. '95, 1,334 ..... 25 E 4
White Beaver Cr., Mont. ..... 49 G 4
Whitebird, Idaho ..... 50 C 4
Whitebloff, S. C. ..... 37 G 2
White Bluff Ferry, Wash. ..... 51 F 3
White Bluffs, Tenn., a150 ..... 41 G 2
White Breast R., Ia. ..... 28 G 5
Whiteburg, Md. ..... 33 N 6
White Butte, N. Dak. ..... 26 A 3
White Butte, S. Dak. ..... 27 B 1
White Butte Cr., N. Dak. ..... 26 A 3
White Cañon, Nev. ..... 54 A 1
Whitecastle, La., 603 ..... 45 G 6
White Chimneys, Ind. Ty. ..... 48 K 5
White Church, Kan., a175 ..... 32 H 2
Whitechurch, Mo. ..... 31 J 11
White City, Fla. ..... 39 Q 8
White City, Kan., s.c.'95, 441 ..... 32 F 3
White Clay Butte, S. Dak. ..... 27 D 3
White Clay Cr., Wyo. ..... 50 J 7
Whitecloud, Ala., a225 ..... 42 E 4
Whitecloud, Iad. ..... 19 D 8
Whitecloud, Ia. ..... 28 C 6
Whitecloud, Kan., s.c.'95, 762. 32 G 2
Whitecloud, Mich., 743 ..... 23 K 10
White Cottage, O., a325 ..... 18 F 5
White Cr., Mont. ..... 49 J 1
Whitecreek, Wis. ..... 24 G 7
White Cross, Col. ..... 53 D 7
Whitedeer, Pa., a175 ..... 15 J 4
White Deer, Tex. ..... 47 F 2
White Deer Cr., Pa. ..... 15 H 4
White Eagle L., Wis. ..... 24 H 3
White Earth, Minn. ..... 25 B 2
White Earth, N. Dak. ..... 26 B 1
White Earth Cr., N. Dak. ..... 26 B 1
White Earth Indian Reservation, Minn. ..... 25 B 2
White Earth L., Minn. ..... 25 B 2
White Face Butte, Col. ..... 53 A 3
Whiteface Mt., N. Y. ..... 12 P 3
White Face R., Minn. ..... 25 E 2
Whitefield, Ill. ..... 20 F 3
Whitefield, Ind. Ty., a200 ..... 48 M 4
Whitefield, Me. (town), 1,215.. 6 D 7
Whitefield, N. H. (town), 2,041 7 H 5
White Fish Bay, Mich. ..... 22 M 4
Whitefish Bay, Wis. ..... 24 L 3
Whitefish Bay, Wis. ..... 24 M 5
White Fish Cr., Mont. ..... 49 B 1
White Fish L., Wis. ..... 24 C 2
Whitefish Pt., Mich. ..... 22 M 4
Whitefish Point, Mich., a150.. 22 M 4
Whitefish Pt., Wis. ..... 24 M 5
White Fish R., Mich. ..... 22 H 5
Whiteflat, Tex. ..... 47 G 3
Whiteford, Md., a100 ..... 33 K 1
Whiteford Center, Mich., a150. 23 O 14
Whitegate, Va. ..... 34 B 6
Whitehall, Ala. ..... 42 D 6
Whitehall, Ark. ..... 44 L 4
Whitehall, Ga., a400 ..... 38 D 4
Whitehall, Ill., 1,961 ..... 21 E 7
Whitehall, Ky. ..... 40 H 5
Whitehall, Md., a150 ..... 33 K 2
Whitehall, Mich., 1,902 ..... 23 J 11
Whitehall, Mont., a500 ..... 49 D 4
Whitehall, N. Y., 4,434 ..... 12 Q 4
Whitehall, N. C., a100 ..... 36 N 6
White Hall, Pa. ..... 15 J 4
Whitehall, S. C., a100 ..... 37 G 6
Whitehall, Tex., a200 ..... 46 M 7
Whitehall, Va., a100 ..... 34 G 2
Whitehall (c.h.), Wis., s.c.'95, 402 ..... 24 D 6
Whitehall Pond, Mass. ..... 9 B 4
Whitehall Sta., La. ..... 45 H 6
Whitehaven, Md., a175 ..... 33 M 6
Whitehaven, Pa., 1,634 ..... 15 L 4
Whitehaven, Tenn. ..... 41 B 4
Whitehead, N. C. ..... 36 G 2
Whitehead, Okla. ..... 48 C 2
Whitehead Peak, Col. ..... 53 E 1
White Head Peak, Idaho ..... 50 F 6
Whitehead Pt., Fla. ..... 39 H 9
Whitehead Spit, Fla. ..... 39 H 9
Whiteheath, Ill., a150 ..... 20 H 5
White Hills, Ariz., a350 ..... 55 A 3
White Hill Sta., N. J. ..... 14 F 5
Whitehorse, Okla. ..... 48 E 1
Whitehouse, La. ..... 45 D 6
White House, Mo. ..... 31 M 8
Whitehouse, N. J., a225 ..... 14 F 3
Whitehouse, O., 507 ..... 17 C 1
Whitehouse, Tenn. ..... 41 H 2
Whitehouse, Tex. ..... 46 M 5
White House, Utah ..... 54 N 4
Whitehouse, Va. ..... 34 J 5
White House Sta., Ky. ..... 40 L 5
Whitehouse Sta., N. J., a400... 14 F 3
White Iron L., Minn. ..... 25 F 2
White Island Pond, Mass. ..... 9 F 5
White L., Mich. ..... 23 J 11
White L., N. Y. ..... 12 M 4
White L., S. Dak. ..... 27 F 3
White L., Wyo. ..... 50 P 2
White Lake, N. Y., a500 ..... 11 N 8
White Lake, N. Y. ..... 12 M 4
White Lake, S. Dak., s.c.'95, 230 ..... 27 F 3
Whiteland, Ind., 212 ..... 19 D 5
Whiteledge, Mo. ..... 30 K 5
Whiteley, Pa., a125 ..... 16 B 7
Whiteley Cr., Pa. ..... 16 B 7
Whiteleysburg, Md. ..... 33 M 4
Whitelick, Ind., a100 ..... 19 D 5
White Lick Cr., Ind. ..... 19 D 5
Whitemans Fork, Neb. ..... 29 C 3
Whitemarsh, Md., a250 ..... 33 K 2
Whitemarsh, Va. ..... 34 L 6
Whitemarsh I., Ga. ..... 38 G 1
White Mesa, Ariz. ..... 55 D 2
White Mills, Ky., a150 ..... 40 E 5
White Mills, Pa., a700 ..... 15 M 3
White Mountain House, N. H.. 7 H 6
White Mt., Col. ..... 53 B 4
White Mt. Ind. Res., Ariz..... 55 E 5
White Mts., Ariz. ..... 55 F 5
White Mts., Cal. ..... 57 G 5
White Mts., N. H. ..... 7 J 6
Whitener, Ark. ..... 44 E 2
Whitener, N. C. ..... 36 G 3
Whiteoak, Ark. ..... 44 H 6
Whiteoak, Ga. ..... 38 H 9
Whiteoak, Ky., a150 ..... 40 K 5
Whiteoak, Mo. ..... 31 N 12
Whiteoak, S. C., a100 ..... 37 F 3
Whiteoak, W. Va. ..... 35 E 2
White Oak Cr., Ga. ..... 38 B 5
White Oak Cr., Ind. Ty. ..... 48 M 1
White Oak Cr., Miss. ..... 43 C 6
White Oak Cr., O. ..... 18 C 7
White Oak Mt., Ark. ..... 44 F 5
White Oak Mt., Ark. ..... 44 G 3
White Oak R., N. C. ..... 36 P 5
Whiteoaks, N. Mex., 385 ..... 55 K 5
Whiteoak Springs, Ala., a100.. 42 G 7
White Oak Sta., Iad. Ty. ..... 48 M 1
White Oak Swamp, Va. ..... 34 B 4
Whiteowl, S. Dak. ..... 27 B 2
White Pass, Alaska ..... 58 W 7
Whitepath, Ga. ..... 38 C 2
White Pigeon, Mich., 961 ..... 23 K 14
White Pigeon R., Mich. ..... 23 L 14
White Pillar Mt., Col. ..... 53 A 8
Whitepine, Col., a150 ..... 53 F 5
White Pine, Mont. ..... 49 A 2
White Pine (Co.), Nev., 1,721. 54 G 3
Whitepine, Pa., a500 ..... 15 H 4
Whitepine, Tenn., a200 ..... 41 P 2
Whitepine, W. Va. ..... 35 D 3
White Pine Range, Nev. ..... 54 G 4
Whiteplains, Ala., 202 ..... 42 F 3
White Plains, Ga., 510 ..... 38 E 5
Whiteplains, Ky., a100 ..... 40 B 6
Whiteplains, Md. ..... 33 J 5
Whiteplains, Nev. ..... 54 D 3
White Plains (c.h.), N. Y., 4,042 ..... 11 P 9
White Plains, N. Y. (on local map) ..... 11 O 13
Whiteplains, Va. ..... 34 H 7
Whitepond, S. C., a250 ..... 37 F 5
Whiteport, N. Y., a250 ..... 12 O 8
Whitepost, Ky., a100 ..... 40 M 5
Whitepost, Va., a275 ..... 34 G 2
White R., Alaska ..... 58 T 6
White R., Ariz. ..... 55 F 7
White R., Ark. ..... 44 K 5
White R., North Fork of, Ark.. 44 H 2
White R., Cal. ..... 57 F 7
White R., Col. ..... 53 A 2
White R., Ind. ..... 19 A 8
White R., Mich. ..... 23 J 10
White R., Nev. ..... 54 G 4
White R., Oreg. ..... 52 D 1
White R., S. Dak. ..... 27 B 3
White R., Tex. ..... 47 F 4
White R., Utah ..... 54 N 3
White R., Vt. ..... 7 D 7
White R., Wash. ..... 51 D 2
White R., Wis. ..... 24 D 2
White Rapids, Mich. ..... 22 F 7
White River, Ark., a185 ..... 44 K 7
Whiteriver, Cal., a100 ..... 57 G 7
Whiteriver, Col. ..... 53 B 2
Whiteriver, Nev. ..... 54 H 4
White River, Wis. ..... 24 E 1
Whiteriver Jc., Vt. ..... 7 E 8
White River Plateau, Col. ..... 53 D 3
White River Valley, Nev. ..... 54 G 4
Whiterock, Ark. ..... 44 E 3
Whiterock, Kan. ..... 32 E 2
Whiterock, Mich., a250 ..... 23 Q 10
White Rock, Mo. ..... 30 K 6
Whiterock, Nev., a225 ..... 54 F 1
Whiterock, Okla., a100 ..... 48 H 2
Whiterock, R. I. ..... 10 H 4
Whiterock, S. C. ..... 37 F 3
White Rock, S. Dak., a150.... 27 H 1
Whiterock, Va. ..... 34 D 6
Whiterocks, Utah ..... 54 M 2
Whites, Miss. ..... 43 D 6
Whites, Mo. ..... 31 F 7
Whites, Mont. ..... 49 E 3
Whites, S. Dak. ..... 27 G 3
Whites, Va. ..... 34 J 1
White Salmon, Wash., a100 ... 51 D 4
White Salmon R., Wash. ..... 51 D 3
Whitesand, Miss. ..... 43 E 7
White Sand Ct., Miss. ..... 43 E 7
Whites Bend, Tenn. ..... 41 H 2
Whitesboro, Cal. ..... 56 B 3
Whitesboro, N. Y., 1,663 ..... 12 M 5
Whitesboro, Tex., 1,170 ..... 46 L 4
Whitesborg, Ala., a125 ..... 42 D 1
Whitesburg, Ga., 294 ..... 38 B 5
Whitesburg (c.h.), Ky., a500... 40 L 6
Whitesburg, Tenn., a300 ..... 41 P 2
Whites Creek, Tenn. ..... 41 H 2
Whites Hill, Mass. ..... 9 E 2
White Shoal, Mich. ..... 23 L 6
Whiteside (Co.), Ill., 30,854.... 20 E 2
Whiteside, Mo., a150 ..... 30 K 6
Whiteside, Tenn., 533 ..... 41 K 4
Whiteside Cove, N. C. ..... 36 C 4
Whiteson, Oreg. ..... 52 B 1
Whitesprings, Fla., a275 ..... 39 L 2
Whites Sta., Ky. ..... 40 H 5
Whites Still, Ala. ..... 42 A 7
Whitestone, N. Y., 2,808 ..... 11 P 10
Whitestone, Va., a100 ..... 34 L 5
White Stone Pt., Mich. ..... 23 O 9
Whites Store, Mo. ..... 30 G 6
White Store, N. Y. ..... 12 M 7
White Store, N. C. ..... 36 J 5
Whitestown, Ind., a800 ..... 19 D 5
White Sulphur, Ky. ..... 40 D 2
White Sulphur Springs, Ga., a150 ..... 38 B 6
White Sulphur Springs, La ... 45 E 3
White Sulphur Springs (c.h.), Mont., 640 ..... 49 F 3
White Sulphur Springs, W. Va., a475 ..... 35 F 5
Whites Valley, Pa., a150 ..... 15 M 3
Whitesville, Del. ..... 33 N 5
Whitesville, Ga. ..... 38 A 6
Whitesville, Ind., a100 ..... 19 C 5
Whitesville, Ky., 398 ..... 40 C 5
Whitesville, Mo., a200 ..... 30 C 4
Whitesville, N. J., a175 ..... 14 G 5
Whitesville, N. Y., a425 ..... 13 G 7
Whitetank Mts., Ariz. ..... 55 C 5
White Top, Va. ..... 34 E 3
White Top (Mt.), Va. ..... 34 E 3
Whiteville, La. ..... 45 E 5
Whiteville (c.h.), N. C., 372.. 36 M 6
Whiteville, Tenn., 209 ..... 41 C 4
White Water, Cal. ..... 57 J 9
Whitewater, Col. ..... 53 B 5
Whitewater, Ind., 123 ..... 19 G 5
Whitewater, Kan., s.c.'95, 206. 32 E 4
Whitewater, Mo. ..... 31 N 10
White Water, N. Mex. ..... 55 G 6
White Water (Tp.), O. ..... 18 A 8
Whitewater, Wis., s.c.'95, 3,799 24 J 9
White Water Bay, Fla. ..... 39 P 12
Whitewater Cr., Col. ..... 53 B 4
White Water R., Ind. ..... 19 F 6
Whitewood, Ky. ..... 40 F 6
Whitewood, S. Dak., a325 ..... 27 A 2
Whitewood L., S. Dak. ..... 27 G 2
Whitewright, Tex., 880 ..... 46 L 4
Whitfield, Ala., a175 ..... 42 A 6
Whitfield, Fla., a100 ..... 39 D 1
Whitfield (Co.), Ga., 12,916 ... 38 A 2
Whitfield, Tenn. ..... 41 F 3
Whitfield, Tex. ..... 47 F 3
Whitford, N. C. ..... 36 P 4
Whiting, Ind., 1,408 ..... 19 B 1
Whiting, Ia., s.c.'95, 545 ..... 28 A 3
Whiting, Kan., s.c.'95, 406.... 32 G 2
Whiting, Me. (town), 393 ..... 6 J 6
Whiting, Mo., a275 ..... 31 O 11
Whiting, N. J., a200 ..... 14 G 6
Whiting, Vt. (town), 355 ..... 7 B 7
Whitingham, Vt. (town), 1,191. 7 C 11
Whiting Pond, Mass. ..... 9 C 4
Whiting R., Alaska ..... 58 N 7
Whitins Pond, Mass. ..... 9 B 4
Whitins Sta., Mass. ..... 9 B 4
Whitinsville, Mass. (vil.), s.c. '95, 3,311 ..... 9 B 4
Whitlash, Mont. ..... 49 E 1
Whitley (Co.), Ind., 17,768 .... 19 E 2
Whitley (Co.), Ky., 17,590..... 40 H 7
Whitley, N. C. ..... 36 J 4
Whitley, Va. ..... 34 K 7
Whitley Sta., Ky. ..... 40 H 7
Whitleyville, Tenn. ..... 41 K 2
Whitlock, Tenn. ..... 41 E 2
Whitlock, Va. ..... 34 E 7
Whitman, Mass. (town), s.c.'95, 5,744 ..... 9 E 4
Whitman, Mass. (vil.), s.c.'95, 4,508 ..... 9 E 4
Whitman, Neb., a100 ..... 29 C 1
Whitman, Tenn. ..... 41 N 2
Whitman (Co.), Wash., 19,109.. 51 H 3
Whitmans Pond, Mass. ..... 9 E 4
Whitmell, Va., a175 ..... 34 D 7
Whitmires, S. C., a200 ..... 37 E 2
Whitmore, Cal. ..... 56 D 2
Whitmore Lake, Mich., a150 .. 23 O 13
Whitney, Ala., a100 ..... 42 E 3
Whitney, Mt., Cal. ..... 57 G 6
Whitney, Ga. ..... 38 D 4
Whitney, Mass. ..... 9 C 4
Whitney, Mich., 301 ..... 22 G 6
Whitney, Neb., 100 ..... 29 A 1
Whitney, N. Mex. ..... 55 H 6
Whitney, Pa., a100 ..... 16 D 6
Whitney, S. C. ..... 37 E 2
Whitney, Tex., a1,000 ..... 46 K 6
Whitney Crossings, N. Y. ..... 13 G 7
Whitney Pt., N. Y., 842 ..... 12 K 7
Whitneyville, Conn., a300 .... 10 D 4
Whitneyville, Me. (town), 413.. 6 H 6
Whiton, Md. ..... 33 N 6
Whitson, N. Y. ..... 11 N 13
Whitt, Ky. ..... 40 K 4
Whitt, Tex., 278 ..... 46 K 5
Whittaker, Mich., a125 ..... 23 O 13
Whittemore, Ia., s.c.'95, 561... 28 E 1
Whittemore, Mich., a350..... 23 O 9
Whitten, Ia., s.c.'95, 187 .... 28 H 3
Whittenton, Mass. ..... 9 D 5
Whittenton Jc., Mass. ..... 9 D 5
Whittier, Cal., 585 ..... 57 G 9
Whittier, Cal. (on local map).. 57 D 9
Whittier, Fla. ..... 39 P 7
Whittier, Neb. ..... 29 D 2
Whittier, N. C., a100 ..... 36 C 4
Whittington, Ark. ..... 44 G 5
Whittington, Ga. ..... 38 D 9
Whittington, Ill. ..... 21 H 9
Whittles Depot, Va., a125 .... 34 E 7
Whittlesey, O., a100 ..... 17 F 2
Whittlesey, Wis. ..... 24 F 4
Whitt's Mills, Va. ..... 34 G 7
Whittsville, Fla. ..... 39 N 1
Whittum, Ariz. ..... 55 F 5
Whitwell, Tenn., 906 ..... 41 K 4
Whortleberry L., N. Y. ..... 11 S 12
Whynot, Miss. ..... 43 H 6
Whynot, N. C. ..... 36 K 3
Whynot, N. Dak. ..... 26 G 2
Wibaux, Mont., a125 ..... 49 M 2
Wichita, Ia. ..... 28 D 4
Wichita (Co.), Kan., s.c.'95, 1,438 ..... 32 A 3
Wichita (c.h.), Kan., s.c.'95, 20,841 ..... 32 E 4
Wichita (Co.), Tex., 4,831 .... 46 J 4
Wichita Falls (c.h.), Tex., 1,987 46 J 4
Wichita Mts., Okla. ..... 48 E 5
Wichita R., Tex. ..... 46 J 4
Wichitas (Ind. Res.), Okla. ... 48 F 4
Wick, N. Y. ..... 12 N 2
Wick, O., a175 ..... 17 J 1
Wick, W. Va. ..... 35 D 2
Wickenberg Mts., Ariz. ..... 55 C 5
Wickenburg, Ariz. ..... 55 C 5
Wicker, Ga. ..... 38 F 5
Wickersham, Wash., a100 ..... 51 C 1
Wickes, Mo. ..... 31 M 8
Wickes, Mont., a400 ..... 49 D 3
Wickford, R. I., a1,500 ..... 10 K 3
Wickford Jc., R. I. ..... 10 J 3
Wickliffe (c.h.), Ky., 959 ..... 40 B 3
Wickliffe, O., a450 ..... 17 H 1
Wicks Tunnel, Mont. ..... 49 D 3
Wicomico, Md. ..... 33 J 5
Wicomico (Co.), Md., 19,930 .. 33 N 5
Wicomico Church, Va., a100... 34 L 5
Wicomico R., Md. ..... 33 J 5
Wicomico R., Md. ..... 33 M 6
Wiconisco, Pa., a800 ..... 15 J 5
Wiconisco Cr., Pa. ..... 15 J 5
Wicopee, N. Y. ..... 11 N 11
Widdowfield, Wyo. ..... 50 N 8
Wideman, Ark. ..... 44 H 2
Widerange, Kan. ..... 32 E 2
Widewater, Va., a100 ..... 34 J 4
Wiehle, Va. ..... 34 J 3
Wier, Ga. ..... 38 C 2
Wier, Tenn. ..... 41 J 2
Wiessbluff, Tex. ..... 46 O 7
Wig, Minn. ..... 25 A 2
Wiggins, Ala. ..... 42 E 8
Wiggins, Col. ..... 53 K 2
Wiggins, W. Va. ..... 35 E 5
Wiggs, Ark. ..... 44 F 6
Wightman, Va. ..... 34 G 7
Wigmore, Cal. ..... 57 E 8
Wigwam, Col. ..... 53 J 5
Wilard, Mich., a300 ..... 23 N 10
Wilawana, Pa., a300 ..... 15 J 3
Wilbarger (Co.), Tex., 7,092 .. 46 H 4
Wilber, Mich. ..... 23 P 9
Wilber (c.h.), Neb., 1,226 .... 29 H 3
Wilber, Okla. ..... 48 H 1
Wilber, S. Dak. ..... 27 D 1
Wilberforce, O., a175 ..... 18 C 5
Wilboru, Ga. ..... 38 E 3
Wilbraham, Mass. (town), s.c. '95, 1,740; (vil.), s.c.'95, 1,264 ..... 8 E 4
Wilbur, Col., a20 ..... 53 H 5
Wilbur, Ind., a100 ..... 19 C 5
Wilbur, Ky., a150 ..... 40 L 5
Wilbur, Oreg., a150 ..... 52 B 3
Wilbur, Oreg. ..... 52 G 1
Wilbur, Wash., 410 ..... 51 G 2
Wilbur, W. Va. ..... 35 E 2
Wilburn, Kan., a100 ..... 32 B 4
Wilburtha, N. J., a275 ..... 14 E 5
Wilburton, Ind. Ty., a150 ..... 48 M 5
Wilburus, Idaho ..... 50 C 5
Wilcox (Co.), Ala., 30,816 ..... 42 C 7
Wilcox, Ga. ..... 38 F 8
Wilcox (Co.), Ga., 7,980..... 38 E 8
Wilcox, Mo. ..... 30 B 4
Wilcox, Neb., 250 ..... 29 E 3
Wilcox, Okla. ..... 48 F 2
Wilcox, Pa., 1,037 ..... 16 E 3
Wilcox, Wash. ..... 51 H 3
Wilcox, Wis. ..... 24 E 5
Wilcox, Wis. ..... 24 L 4
Wilcox, Wyo. ..... 50 O 8

Wilczinski, Miss. . . . 43 B 4
Wildcat, S. C., a100 . . . . . 37 G 2
Wildcat, Tex. . . . . 46 L 5
Wildcat Cr., Cal. . . . . 56 J 2
Wild Cat Cr., Col. . . . . 53 L 2
Wild Cat Cr., Ind. . . . . 19 C 4
Wild Cherry, Ark. . . . . 44 H 2
Wilder, Ind. . . . . 19 C 2
Wilder, Kan., a100 . . . . . 32 H 2
Wilder, Minn., s.c.'95, 252 . . . . 25 B 6
Wilder, Mont. . . . . 49 H 2
Wilderness, Mo. . . . . 31 K 11
Wilderness, Va. . . . . 34 H 4
Wilder Sta., Wis. . . . . 24 G 5
Wildersville, Tenn. . . . . 41 E 3
Wilderville, Oreg. . . . . 52 B 4
Wild Flower, Cal. . . . . 57 F 6
Wild Fowl Bay, Mich. . . . . 23 P 10
Wild Horse, Col. . . . . 53 N 5
Wild Horse, Tex. . . . . 47 C 6
Wild Horse Cr., Col. . . . . 53 O 6
Wild Horse Cr., Mont. . . . . 49 J 1
Wild Horse Cr., Wyo. . . . . 50 O 5
Wildie, Ky., a125 . . . . . 40 H 6
Wild Lucia, La. . . . . 45 B 1
Wildmead, Okla. . . . . 48 C 2
Wildomar, Cal., a175 . . . . . 57 H 9
Wild R., N. H. . . . . 7 K 5
Wildrice, N. Dak. . . . . 26 H 3
Wild Rice L., Minn. . . . . 25 E 3
Wild Rice R., Minn. . . . . 25 A 2
Wild Rice R., N. Dak. . . . . 26 G 3
Wildrose, Wis., a200 . . . . . 24 H 6
Wildway, Va. . . . . 34 F 6
Wildwood, Fla., s.c.'95, 253 . . . 39 M 5
Wildwood, La. . . . . 45 F 3
Wildwood, Mich., a150 . . . . . 23 M 7
Wildwood, Miss. . . . . 43 F 8
Wildwood, N. H. . . . . 7 G 6
Wildwood, N. J., s.c.'95, 109.. 14 E 9
Wildwood, N. C. . . . . 36 Q 5
Wildwood, Okla. . . . . 48 F 2
Wildwood, Oreg. . . . . 52 C 3
Wildwood, Pa., n300 . . . . . 16 C 5
Wildwood, Wash. . . . . 51 B 3
Wildwood, Wis., a425 . . . . . 24 B 5
Wiley, Ala. . . . . 42 C 3
Wiley, Ind. Ty. . . . . 48 J 6
Wiley, Mich. . . . . 23 J 10
Wiley Mts., Tex. . . . . 47 C 7
Wileysville, N. Y. . . . . 13 G 7
Wileyville, W. Va., a175 . . . . . 35 E 1
Wilford, Idaho, a200 . . . . . 50 H 6
Wilfred, Minn. . . . . 25 B 6
Wilholt, Oreg. . . . . 52 C 1
Wilhoite, Tenn. . . . . 41 H 3
Willford, Ga. . . . . 38 D 8
Wilkerson, Tenn. . . . . 41 H 2
Wilkes (Co.), Ga., 18,081 . . . . . 38 F 4
Wilkes (Co.), N. C., 22,675 . . . 36 G 2
Wilkes Barre (c.h.), Pa., '90, 37,718; '97, a50,500. . . . . 15 L 4
Wilkesboro (c.h.), N. C., 336.. 36 G 2
Wilkesburg, Miss., a125 . . . . . 43 E 8
Wilkeson, Wash., a200 . . . . . 51 D 2
Wilkesville, O., 262 . . . . . 18 F 6
Wilkin (Co.), Minn., s.c.'95, 6,200 . . . . . 25 A 3
Wilkins, O., a200 . . . . . 17 F 4
Wilkins (Tp.), Pa., 2,304 . . . . . 16 G 1
Wilkinsburg, Pa., '90, 4,662; '97, a9,000 . . . . . 16 C 6
Wilkinson (Co.), Ga., 10,781 .. 38 E 6
Wilkinson, Ind., a175 . . . . . 19 E 5
Wilkinson (Co.), Miss., 17,592.. 43 B 8
Wilkinson, Miss., a100 . . . . . 43 B 8
Wilkinsonville, Mass. (village), s.c.'95, 100 . . . . . 8 G 4
Wilkinsville, S. C. . . . . 37 E 2
Wilkinsville, Tenn. . . . . 41 B 4
Wilksburg, S. C. . . . . 37 F 2
Will (Co.), Ill., 62,007 . . . . . 20 K 3
Willacoochee, Ga., 398 . . . . . 38 E 9
Willacoochee Cr., Ga. . . . . 38 E 9
Willamette Meridian, Oreg. . . . 52 C 3
Willamette R., Oreg. . . . . 52 B 2
Willamina, Oreg., a150 . . . . . 52 B 1
Willapa, Wash., a200 . . . . . 51 B 3
Willapa Harb., Wash. . . . . 51 B 3
Willard, Col. . . . . 53 M 1
Willard, Ga. . . . . 38 D 5
Willard, Kan. . . . . 32 F 2
Willard, Ky., 431 . . . . . 40 L 4
Willard, Mo., a175 . . . . . 31 F 10
Willard, Neb. . . . . 29 D 2
Willard, N. Y., a300 . . . . . 13 J 6
Willard, N. C., a100 . . . . . 36 O 5
Willard, O., a175 . . . . . 17 G 2
Willard, Tex., a275 . . . . . 46 M 7
Willard, Utah, a500 . . . . . 54 K 1
Willard, Va. . . . . 34 J 3
Willardville, N. C., a175 . . . . . 36 M 2
Willcockson, Ark., a100 . . . . . 44 F 2
Wilcox, Ariz., 396 . . . . . 55 F 6
Wilcox Wharf, Va., a100. . . . . 34 J 6
Wilet, N. Y., a500 . . . . . 12 L 7
Wilets Pt., N. Y. . . . . 11 R 13
Willett, Ga. . . . . 38 B 7
Willette, Tenn. . . . . 41 K 2
Willettville, O., a100 . . . . . 18 C 6
Willey, Ill. . . . . 21 G 6
Willey, Ia. . . . . 28 D 4
Willey, Neb. . . . . 29 A 1
Willey, Mt., N. H. . . . . 7 J 6
Willeyton, N. C. . . . . 36 Q 2
Williford, Neb. . . . . 29 A 2
Williamette, Ark. . . . . 44 J 6
Williams, Ariz., 199 . . . . . 55 C 3
Williams, Cal., 461 . . . . . 56 C 3
Williams, Ia., s.c.'95, 401. . . . . 28 F 3
Williams, La. . . . . 45 C 2
Williams, Ind., a100 . . . . . 19 D 7
Williams, Mich., a100 . . . . . 23 K 13
Williams (Co.), N. Dak., 109 . . 26 A 1
Williams (Co.), O., 24,897 . . . . 17 A 1
Williams, Oreg. . . . . 52 B 4
Williams, Pa., a150 . . . . . 16 E 7
Williams, S. C. . . . . 37 G 5
Williamsboro, N. C., 134 . . . . 36 M 2
Williams Bridge, N. Y., 1,685 . . 11 K 12
Williamsburg, Col., a300 . . . . . 53 H 6
Williamsburg, Ga., 172 . . . . . 38 B 9
Williamsburg, Ind., a250 . . . . . 19 F 5
Williamsburg, Ia., s.c.'95, 962 . . 28 J 4
Williamsburg, Kan., a525 . . . . . 32 G 3
Williamsburg (c.h.), Ky., 1,376 . . 40 H 7
Williamsburg, Md., a200 . . . . . 33 M 5
Williamsburg, Mass. (town), s.c.'95, 1,955; (vil.), s.c.'95, 801 . . . . . 8 D 3
Williamsburg, Mich., a225 . . . . 23 L 8
Williamsburg (c.h.), Miss., a200 43 E 7
Williamsburg, Mo., a100 . . . . . 30 J 7
Williamsburg, Neb. . . . . 29 E 3
Williamsburg, N. Y. . . . . 11 Q 14
Williamsburg, O., 828 . . . . . 18 B 6
Williamsburg, Pa., 888 . . . . . 16 F 6
Williamsburg (Co.), S. C., 27,777 . . . . . 37 J 4
Williamsburg (c.h.), Va., 1,831 . 34 K 6
Williamsburg, W. Va., a125 . . . . 35 F 5
Williams Center, O., a200 . . . . . 17 A 2
Williams Cr., Col. . . . . 53 H 7
Williamsdale, O. . . . . 18 C 8
Williamsfield, Ill., a275 . . . . . 20 E 4
Williamsfield, O., a250 . . . . . 17 J 1
Williamsfield Sta., O. . . . . 17 J 2
Williams Fork, Col. . . . . 53 D 2
Williams Fork, Col. . . . . 53 F 3
Williams Grove, Pa., a225 . . . . 16 F 5
Williams Grove Sta., Pa. . . . . 15 H 6
Williams I., Tenn. . . . . 41 Q 4
Williams Mill, Pa., a100 . . . . . 15 H 6
Williams Mills, N. C. . . . . 36 M 3
Williamson, Mt., Cal. . . . . 57 G 6
Williamson, Ga., a150 . . . . . 38 C 5
Williamson (Co.), Ill., 22,226.. 21 G 10
Williamson, Ia. . . . . 28 D 5
Williamson, N. Y., a500 . . . . . 13 H 5
Williamson, Pa., a200 . . . . . 16 G 7
Williamson (Co.), Tenn., 26,321 41 H 3
Williamson (Co.), Tex., 25,909. 46 K 7
Williamson, Wash. . . . . 51 B 2
Williamson (c.h.), W. Va., a400 35 B 5
Williamson R., Oreg. . . . . 52 D 4
Williamsport (c.h.), Ind., 1,027 19 B 4
Williamsport, Md., 1,277 . . . . 33 F 2
Williamsport (c.h.), N. Dak., a100 . . . . . 26 D 3
Williamsport, O., a575 . . . . . 18 D 5
Williamsport (c.h.), Pa., '90, 27,132; '97, a31,500 . . . . . 15 H 4
Williamsport, Tenn. . . . . 41 G 3
Williamsport, W. Va. . . . . 35 H 2
Williams R., Vt. . . . . 7 D 9
Williams River Mts., Col. . . . . 53 D 2
Williams River Mts., Col. . . . . 53 F 3
Williams Sta., Ind. . . . . 19 B 6
Williamston, Mich., 1,139 . . . . 23 N 12
Williamston (c.h.), N. C., 751.. 36 P 3
Williamston, S. C., 935 . . . . . 37 D 2
Williamstown, Ind., a125 . . . . . 19 F 6
Williamstown, Kan. . . . . 32 G 2
Williamstown (c.h.), Ky., 573.. 40 G 3
Williamstown, Mass. (town), s.c.'95, 4,887; (vil.), s.c.'95, 2,754 . . . . . 8 B 2
Williamstown, Mo., 179 . . . . . 30 J 4
Williamstown, N. J., a1,500 .. 14 E 7
Williamstown, N. Y., a575 . . . . 12 L 5
Williamstown, O., a100 . . . . . 17 C 3
Williamstown, Pa., 2,324 . . . . . 15 J 5
Williamstown, Vt. (town), 1,188 . . . . . 7 D 6
Williamstown, W. Va., 376.... 35 D 2
Williamstown Jc., N. J. . . . . 14 E 7
Williamstown Sta., Mass. (village), s.c.'95, 1,191 . . . . . 8 B 2
Williamsville, Ill., 444 . . . . . 20 F 6
Williamsville, Mass. . . . . 8 F 3
Williamsville, Mich., a150 . . . . 23 K 14
Williamsville, Mo., 435 . . . . . 31 L 11
Williamsville, N. Y., a950..... 13 E 6
Willie, S. C. . . . . 37 D 1
Willie, W. Va. . . . . 35 D 4
Williford, Ark., a125 . . . . . 44 K 2
Willimansett, Mass. (village), s.c.'95, 1,054 . . . . . 8 D 4
Willimantic, Conn. (borough), 8,648 . . . . . 10 G 3
Willimantic, Me. (town), 446.. 6 E 5
Willimantic R., Conn. . . . . 10 F 2
Willingham, Ga., 233 . . . . . 38 D 8
Willington, Conn. (town), 906.. 10 F 2
Willington, S. C., a100 . . . . . 37 D 4
Willis, Ind. Ty., a150 . . . . . 48 J 7
Willis, Kan., s.c.'95, 160 . . . . . 32 G 2
Willis, Mich., a100 . . . . . 23 O 13
Willis, Mont. . . . . 49 D 4
Willis, Tex., a1,000 . . . . . 46 M 7
Willis, Va. . . . . 34 B 7
Willis, Wash. . . . . 51 G 2
Willisburg, Ky., a150 . . . . . 40 F 5
Willis Hill, Mass. . . . . 9 C 3
Willis Pond, N. Y. . . . . 12 N 3
Willis Pond Reservoir, Mass... 9 B 4
Williston, Fla., a275 . . . . . 39 L 4
Williston, Md., a100 . . . . . 33 M 4
Williston, Miss. . . . . 43 F 5
Williston, N. Y. . . . . 13 E 6
Williston (c.h.), N. Dak., a200 26 A 1
Williston, O., a225 . . . . . 17 D 1
Williston, S. C., 503 . . . . . 37 F 5
Williston, Tenn., a150 . . . . . 41 C 4
Williston, Vt. (town), 1,161. . 7 B 5
Willisville, Ark. . . . . 44 F 7
Willits, Cal., 815 . . . . . 56 B 3
Willmar (c.h.), Minn., s.c.'95, 2,511 . . . . . 25 B 4
Willmathsville, Mo. . . . . 30 H 4
Willock, Pa., a800 . . . . . 16 F 2
Willoughby, O., 1,219 . . . . . 17 H 1
Willoughby, Vt. . . . . 7 F 4
Willoughby Bay, Va. . . . . 34 L 2
Willoughby L., Vt. . . . . 7 F 4
Willoughby Spit, Va. . . . . 34 L 2
Willoughby Sta., S. C. . . . . 37 J 3
Willow, Ark. . . . . 44 G 6
Willow (c.h.), Cal., 1,176 . . . . 56 C 3
Willow, Ga. . . . . 38 D 2
Willow, Ill. . . . . 20 F 1
Willow, Ind., a125 . . . . . 19 E 5
Willow, Mich., a200 . . . . . 23 P 13
Willow, Neb. . . . . 29 D 3
Willow, O. . . . . 18 H 9
Willow, S. C. . . . . 37 F 5
Willow, W. Va. . . . . 35 D 2
Willow City, N. Dak., a375..... 26 D 1
Willow City, Tex. . . . . 46 J 7
Willow Cr., Cal. . . . . 56 E 1
Willow Cr., Cal. . . . . 57 F 7
Willow Cr., Col. . . . . 53 B 3
Willow Cr., Col. . . . . 53 F 2
Willow Cr., Idaho . . . . . 50 C 7
Willow Cr., Idaho . . . . . 50 F 5
Willow Cr., Idaho . . . . . 50 H 6
Willow Cr., Ill. . . . . 21 K 7
Willow Cr., Ia. . . . . 28 A 2
Willow Cr., Mont. . . . . 49 D 1
Willow Cr., Mont. . . . . 49 F 2
Willow Cr., Mont. . . . . 49 H 3
Willow Cr., Mont. . . . . 49 K 2
Willow Cr., Mont. . . . . 49 M 4
Willow Cr., Neb. . . . . 29 G 1
Willow Cr., N. Dak. . . . . 26 D 1
Willow Cr., Okla. . . . . 48 C 1
Willow Cr., Okla. . . . . 48 C 2
Willow Cr., Oreg. . . . . 52 D 2
Willow Cr., Oreg. . . . . 52 G 4
Willow Cr., Oreg. . . . . 52 H 2
Willow Cr., S. Dak. . . . . 27 A 2
Willow Cr., S. Dak. . . . . 27 D 2
Willow Cr., Utah . . . . . 54 N 3
Willow Creek, Ia. . . . . 28 C 1
Willowcreek, Mont., a175 . . . . . 49 E 4
Willowcreek, Nev. . . . . 54 E 1
Willowcreek, N. Mex. . . . . 55 J 2
Willow Creek Sta., Utah . . . . . 54 K 3
Willowdale, Neb. . . . . 29 G 1
Willowdale, N. H. . . . . 7 G 5
Willowdell, O., a175 . . . . . 17 B 4
Willowemoc, N. Y., a200 . . . . . 12 N 8
Willowemoc Cr., N. Y. . . . . 11 N 8
Willowgrove, Del., a110 . . . . . 33 N 3
Willowgrove, Ky. . . . . 40 H 3
Willowgrove, N. J., a200 . . . . . 14 D 7
Willowgrove, Pa., a300 . . . . . 15 M 6
Willow Grove, Tenn. . . . . 41 L 1
Willowhill, Ill., a600 . . . . . 21 J 7
Willowhole, Tex. . . . . 46 L 7
Willow Island Sta., Neb. . . . . 29 D 3
Willowlake, S. Dak., s.c.'95, 156 27 G 2
Willow or Sweet Grass Cr., Mont. . . . . 49 E 1
Willowpoint, Nev. . . . . 54 E 1
Willow R., Mich. . . . . 23 Q 10
Willow R., Minn. . . . . 25 D 2
Willow R., Minn. . . . . 25 D 3
Willow R., Minn. . . . . 25 E 3
Willow R., Wis. . . . . 24 A 5
Willowranch, Cal. . . . . 56 E 1
Willow River, Minn., s.c.'95, 418 . . . . . 25 E 3
Willows, Md. . . . . 33 K 5
Willows, Mont. . . . . 49 M 1
Willows, Oreg. . . . . 52 E 1
Willows, Wyo. . . . . 50 M 8
Willow Shade, Ky. . . . . 40 E 7
Willow Springs, Ill., a150 . . . . 21 B 10
Willow Springs, Mo., 1,535.... 31 H 11
Willow Springs Sta., Ill. . . . . 21 A 10
Willowton, W. Va. . . . . 35 E 6
Willowvale, Okla. . . . . 48 D 6
Wills, Ala. . . . . 42 F 2
Willsboro, N. Y., a325 . . . . . 12 Q 3
Willsboro Point, N. Y. . . . . 12 Q 3
Willsburg, Oreg., a100 . . . . . 52 C 1
Wills Cr., O. . . . . 17 G 1
Wills Cr., Pa. . . . . 16 E 7
Wills Creek, O., a125 . . . . . 17 G 4
Willseyville, N. Y., a100..... 13 K 7
Willshire, O., 566 . . . . . 17 A 3
Wills Mt., Pa. . . . . 16 E 7
Willspoint, Tex., 1,025 . . . . . 46 M 5
Wilmar, Ark., a225 . . . . . 44 J 7
Wilmer, Ala., a125 . . . . . 42 A 9
Wilmer, Tex. . . . . 46 L 5
Wilmerding, Pa., 419 . . . . . 16 C 6
Wilmette, Ill., 1,458 . . . . . 20 K 1
Wilmington, Ala. . . . . 42 C 3
Wilmington, Cal., 687 . . . . . 57 G 9
Wilmington (c.h.), Del., '90, 61,431; '97, a70,000 . . . . . 33 N 1
Wilmington, Ill., 1,576 . . . . . 20 J 3
Wilmington, Ind. . . . . 19 G 6
Wilmington, Kan. . . . . 32 F 3
Wilmington, Mass. (town), s.c.'95, 1,120 . . . . . 9 D 2
Wilmington, Mass. (village), s.c.'95, 684 . . . . . 9 D 2
Wilmington, N. Y., a525 . . . . . 12 P 3
Wilmington (c.h.), N. C., 20,056 36 O 6
Wilmington (c.h.), O., 3,079 .. 18 C 6
Wilmington, Pa. . . . . 16 B 4
Wilmington, Vt. (town), 1,106. 7 C 11
Wilmington, Va. . . . . 34 G 5
Wilmington Center, Mass., s.c.'95, 493 . . . . . 9 D 2
Wilmington L., Ga. . . . . 38 H 2
Wilmington R., Ga. . . . . 38 H 2
Wilmington Jc., Mass. . . . . 9 D 2
Wilmore, Kan. . . . . 32 C 4
Wilmore, Ky., a250 . . . . . 40 G 5
Wilmore, Pa., 350 . . . . . 16 E 6
Wilmot, Ariz. . . . . 55 E 6
Wilmot, Kan. . . . . 32 F 4
Wilmot, Mich. . . . . 23 P 11
Wilmot, N. H. (town), 840 . . . . 7 G 9
Wilmot, O., a475 . . . . . 17 G 3
Wilmot, Pa. . . . . 15 K 3
Wilmot (c.h.), S. Dak., s.c.'95, 254 . . . . . 27 H 1
Wilmot, Wis., a225 . . . . . 24 K 9
Wilmotflat, N. H. . . . . 7 G 9
Wilmurt, N. Y. . . . . 12 N 5
Wilna, Md. . . . . 33 K 2
Wilna, N. Mex. . . . . 55 G 6
Wilna, N. Y., a150 . . . . . 12 L 3
Wilna, Pa., a400 . . . . . 16 C 6
Wilno, Minn. . . . . 25 A 5
Wilsey, Kan., s.c.'95, 210 . . . . 32 F 3
Wilsey Sta., Mont. . . . . 49 H 4
Wilson, Ala., a325 . . . . . 42 B 8
Wilson, Mt., Ariz. . . . . 55 A 2
Wilson, Ga. . . . . 38 G 8
Wilson, Ill. . . . . 20 J 3
Wilson, Ind. Ty. . . . . 48 H 6
Wilson, Kan., s.c.'95, 762 . . . . 32 D 3
Wilson (Co.), Kan., s.c.'95, 14,393 . . . . . 32 G 4
Wilson, Ky. . . . . 40 A 5
Wilson, La., 281 . . . . . 45 G 5
Wilson, Mich., a175 . . . . . 22 G 6
Wilson, Mo. . . . . 30 H 4
Wilson, N. H. . . . . 7 J 11
Wilson, N. Y., 683 . . . . . 13 E 5
Wilson (Co.), N. C., 18,644 .... 36 O 3
Wilson (c.h.), N. C., 2,126 .... 36 O 3
Wilson, O., a150 . . . . . 18 D 7
Wilson, S. C., a100 . . . . . 37 H 4
Wilson, S. Dak. . . . . 27 H 1
Wilson, L., S. Dak. . . . . 27 G 1
Wilson (Co.), Tenn., 27,148 .... 41 J 2
Wilson (Co.), Tex., 10,655 .... 46 J 8
Wilson, Wash. . . . . 51 C 3
Wilson, W. Va. . . . . 35 H 2
Wilson, Wis., a400 . . . . . 24 B 5
Wilsonburg, W. Va., a375 . . . . . 35 F 2
Wilson Cr., Col. . . . . 53 H 5
Wilson Cr., Oreg. . . . . 52 F 1
Wilson Cr., Wash. . . . . 51 F 2
Wilsoncreek, Wash. . . . . 51 F 2
Wilsondale, W. Va. . . . . 35 B 5
Wilsonia, W. Va., a100 . . . . . 35 H 2
Wilson Jc., Ia. . . . . 28 J 3
Wilson Knob, Tenn. . . . . 41 Q 2
Wilson Mills, Mo. . . . . 31 K 9
Wilson Mills, O., a100 . . . . . 17 H 1
Wilson Peak, Utah . . . . . 54 M 2
Wilson Point, Conn. . . . . 10 B 5
Wilsonpoint, La. . . . . 45 G 1
Wilson R., Oreg. . . . . 52 B 1
Wilsons, Mo. . . . . 31 M 11
Wilsons Cr., Mo. . . . . 31 F 10
Wilson's Creek, Mo. (place) ... 31 F 10
Wilsons Mills, Me. . . . . 6 B 6
Wilsons Mills, N. C., a200..... 36 N 3
Wilsonville, Ala., a125 . . . . . 42 D 4
Wilsonville, Conn., a400 . . . . . 10 H 1
Wilsonville, Ga., a400 . . . . . 38 F 9
Wilsonville, Ky., a200 . . . . . 40 F 4
Wilsonville, Neb., a350 . . . . . 29 D 3
Wilsonville, Va. . . . . 34 D 4
Wilton, Ark., a200 . . . . . 44 D 7
Wilton, Conn. (place), a1,000; (town), 1,722 . . . . . 10 B 5
Wilton, Me. (town), 1,622 .... 6 C 6
Wilton, Mo. . . . . 30 H 7
Wilton, N. H. (town), 1,850 .... 7 H 11
Wilton, N. J., a400 . . . . . 14 E 6
Wilton, N. Y., a200 . . . . . 12 P 5
Wilton, N. C., a100 . . . . . 36 M 2
Wilton, Wis., s.c.'95, 340 . . . . 24 E 7
Wilton Center, Ill., a200 . . . . . 20 K 3
Wilton Jc., Ia., s.c.'95, 1,268.. 28 M 4
Wilton Sta., Me. . . . . 6 C 6
Wiltpeneno Cr., S. C. . . . . 37 C 7
Wiltsee Sta., O. . . . . 18 B 6
Wimberly, Tex., a150 . . . . . 46 J 7
Wimble Cr., Oreg. . . . . 52 C 3
Wimbledon, N. Dak. . . . . 26 F 2
Wimbledon Sta., N. Dak. . . . . 26 F 2
Wimer, Oreg. . . . . 52 B 4
Wimico, L., Fla. . . . . 39 F 3
Wimmers, Pa., a300 . . . . . 15 M 4
Winamac (c.h.), Ind., 1,215 .... 19 C 2
Winans, S. Dak. . . . . 27 H 1
Winburne, Pa., a1,000 . . . . . 16 F 5
Winchendon, Mass. (town), s.c.'95, 4,490; (vil), s.c.'95, 2,903 . . . . . 8 F 2
Winchendon Springs, Mass. (vil.), s.c.'95, 465 . . . . . 8 F 2
Winchester, Ark., a200 . . . . . 44 K 7
Winchester, Cal. . . . . 57 H 9
Winchester, Ga. . . . . 38 D 7
Winchester (c.h.), Ill., 1,542... 21 D 6
Winchester (c.h.), Ind., 3,014.. 19 F 4
Winchester, Kan., s.c.'95, 490. 32 G 2
Winchester (c.h.), Ky., '90, 4,519; '97, a7,200 . . . . . 40 H 5
Winchester, Mass. (town), s.c.'95, 6,150 . . . . . 9 D 3

Winchester, Mass. (village), s.c.'95, 6,150 ..... 9 D 3
Winchester, Mass. (on local map) ..... 8 C 5
Winchester, Miss., a175 ..... 43 G 7
Winchester, Mo., a200 ..... 30 J 4
Winchester, N. H., (town), 2,584; (village), 648 ..... 7 E 11
Winchester, N. Dak. ..... 26 D 3
Winchester, O., a1,000 ..... 18 C 7
Winchester, O. (see Canal Winchester) ..... 18 E 5
Winchester, Okla. ..... 48 E 1
Winchester (c.h.), Tenn., 1,313 41 J 4
Winchester, Tex., a300 ..... 46 L 7
Winchester (c.h.), Va., '90, 5,196; '97, a6,000 ..... 34 G 2
Winchester, Wash. ..... 51 F 2
Winchester, Wis., a100 ..... 24 J 6
Wincester Bay, Oreg. ..... 52 A 3
Wincester Center (c.h.), Conn., a300 ..... 10 C 2
Winchester Sta., Md. ..... 33 K 3
Windcave, S. Dak. ..... 27 A 3
Winder, L., Fla. ..... 39 P 6
Winder, Ga., a1,100 ..... 38 D 4
Windermere, Conn. ..... 10 F 2
Windfall, Ind., 561 ..... 19 E 4
Windfall, O., a175 ..... 17 G 2
Windfall R., Vt. ..... 7 C 10
Windgap, Pa., a250 ..... 15 M 5
Windhall Ball Mt., Vt. ..... 7 C 10
Windham (Co.), Conn., 45,158.. 10 G 2
Windham (c.h.), Conn. (place), a250; (town), 10,032 ..... 10 G 3
Windham, Ia. ..... 28 K 4
Windham, N. H. (town), 632.. 7 J 11
Windham, N. Y. (town), 1,503.. 11 S 8
Windham, N. Y., a425 ..... 12 O 7
Windham, O., a425 ..... 17 H 2
Windham, Pa., a350 ..... 15 K 3
Windham (Co.), Vt., 26,547 ... 7 C 11
Windham, Vt. (town), 379 .... 7 D 10
Windham Center, Me., a400 ... 6 C 8
Windham Center, Pa., a175 ... 15 K 3
Windham Depot, N. H. ..... 7 J 11
Windham High Peak, N. Y.... 12 O 7
Windle, Tenn. ..... 41 L 2
Windlys I., Fla. ..... 39 P 13
Windmill, Ariz. ..... 55 C 4
Windmill Pt., Mass. ..... 8 E 7
Wind Mill Pt., Va. ..... 34 L 5
Windom, Kan., a.c., 128..... 32 E 3
Windom (c.h.), Minn., s.c.'95, 1,523 ..... 25 B 6
Windom, S. Dak. ..... 27 H 1
Windom, Tex., a175 ..... 46 M 4
Windom, Wash. ..... 51 C 3
Windom, W. Va. ..... 35 H 2
Wind Pt., Wis. ..... 24 L 9
Wind R., Wyo. ..... 50 K 6
Wind Ridge, Pa., a200 ..... 16 B 7
Wind River or Shoshone Ind. Res., Wyo. ..... 50 L 6
Wind River Range, Wyo. ..... 50 K 6
Windsor, Cal., a400 ..... 56 C 4
Windsor, Conn. (town), 2,954.. 10 E 2
Windsor, Fla., a300 ..... 39 M 3
Windsor, Ga. ..... 38 D 4
Windsor, Ill., 888 ..... 21 H 7
Windsor, Ind., a250 ..... 19 F 4
Windsor, Me. (town), 853 ..... 6 D 7
Windsor, Mass. (town), s.c.'95, 556; (village), s.c.'95, 556 ... 8 B 2
Windsor, Mo., 1,427 ..... 31 E 7
Windsor, N. J., a275 ..... 14 F 5
Windsor, N. Y., 524 ..... 12 L 7
Windsor (c.h.), N. C., 522 ... 36 P 2
Windsor, N. Dak. ..... 26 F 3
Windsor, O., a500 ..... 17 J 1
Windsor, Pa., a150 ..... 15 J 7
Windsor, S. C. ..... 37 F 4
Windsor (Co.), Vt., 31,706..... 7 D 8
Windsor, Vt. (town), 1,846; (village), 1,384 ..... 7 E 9
Windsor, Wis., a150 ..... 24 H 8
Windsor Beach, N. Y. ..... 13 G 5
Windsor Locks, Conn. (town), 2,758 ..... 10 E 2
Windsor Mills, O., a225 ..... 17 J 1
Windsor Sta., Col. ..... 53 H 2
Windsor Sta., Va., a250 ..... 34 K 7
Windsorville, Conn., a300 ..... 10 E 2
Windthorst, Tex., a250 ..... 46 J 4
Windy Mts., Wyo. ..... 50 R 2
Wineland, O. ..... 17 C 2
Wines, N. Dak. ..... 26 D 1
Winesap, Tenn. ..... 41 L 3
Wineburg, O., a325 ..... 17 G 3
Wineton, Wash. ..... 51 B 2
Winfall, N. C., a300 ..... 36 R 2
Winfall, Va. ..... 34 E 6
Winfield, Ala., a250 ..... 42 B 3
Winfield, Ark. ..... 44 D 5
Winfield Col. ..... 53 F 5
Winfield, Fla. ..... 39 L 2
Winfield, Ill., a250 ..... 20 J 2
Winfield, Ind. ..... 19 B 2
Winfield, Ia., s.c.'95, 664 ..... 28 L 5
Winfield (c.h.), Kan., s.c.'95, 5,031 ..... 32 F 4
Winfield, Md., a150 ..... 33 H 2
Winfield, Mich., a100 ..... 23 M 13
Winfield, Minn. ..... 25 B 5
Winfield, Mo., a650 ..... 30 L 7
Winfield, Neb. ..... 29 E 1
Winfield, N. Y., a150 ..... 12 M 6
Winfield, O., a125 ..... 17 G 3
Winfield, Pa., a325 ..... 15 J 5
Winfield, Pa. ..... 16 C 5
Winfield, Tenn., a250 ..... 41 N 1
Winfield, Tex. ..... 46 M 4
Winfield (c.h.), W. Va., 302... 35 C 4
Winfield Jc., N. Y., 819 ..... 11 Q 13
Winfred, Ga. ..... 38 D 5
Winfred, S. Dak., s.c.'95, 94... 27 G 3
Wing, Ill., a100 ..... 20 J 4
Wingate, Ind., a425 ..... 19 B 4
Wingate, Kan. ..... 32 F 4
Wingate, Md., a100 ..... 33 L 6
Wingate, N. Mex. ..... 55 G 3
Wingate, N. C. ..... 36 J 5
Wingate, Pa. ..... 16 G 5
Wingate, Tex. ..... 47 G 6
Winger, Minn. ..... 25 B 2
Wingina, Va. ..... 34 F 5
Wingleton, Mich. ..... 23 K 10
Wingo, Ky., 451 ..... 40 C 3
Wingohocring Cr., Pa. ..... 15 M 1
Wing R., Minn. ..... 25 B 3
Wing Road Jc., N. H. ..... 7 H 5
Wings Neck Light, Mass. ..... 9 F 6
Wings Sta., N. Y. ..... 11 P 8
Wingston, O., a100 ..... 17 C 2
Winifredе, W. Va., a175 ..... 35 C 4
Winigan, Mo., a125 ..... 30 G 4
Winkler, Kan. ..... 32 F 2
Winkler, Tex. ..... 46 L 6
Winkler (Co.), Tex., 18 ..... 47 D 6
Winkles, Ga. ..... 38 A 4
Winlock, Oreg. ..... 52 F 2
Winlock, Wash., a500 ..... 51 C 3
Winn, Ala. ..... 42 B 7
Winn, Fla. ..... 39 L 2
Winn, Ga. ..... 38 B 4
Winn (Co.), La., 7,082 ..... 45 D 3
Winn, Mc. (town), 936 ..... 6 G 5
Winnabow, N. C. ..... 36 N 6
Winnebago, Ill., 464 ..... 20 G 1
Winnebago (Co.), Ill., 39,038 ... 20 G 1
Winnebago (Co.), Ia., s.c.'95, 10,707 ..... 28 F 1
Winnebago, Neb. ..... 29 H 1
Winnebago, Wis., a1,000 ..... 24 K 6
Winnebago (Co.), Wis., s.c.'95, 57,627 ..... 24 J 6
Winnebago, L., Wis. ..... 24 K 6
Winnebago City, Minn., s.c.'95, 1,638 ..... 25 C 6
Winnebago Ind. Res., Neb. ... 29 H 1
Winnebago Swamp, Ill. ..... 20 F 2
Winneconne, Wis., s.c.'95, 1,130 24 J 6
Winneconnet Pond, Mass. .... 9 D 5
Winnecook, Mont. ..... 49 G 3
Winnemucca (c.h.), Nev., 1,037 54 E 2
Winnemucca L., Nev. ..... 54 C 2
Winner, Mo. ..... 30 C 6
Winneshiek (Co.), Ia., s.c.'95, 22,748 ..... 28 K 1
Winnetka, Ill., 1,079 ..... 20 K 1
Winnetoon, Neb. ..... 29 G 1
Winnfield (c.h.), La., a150 ..... 45 D 3
Winnibigashish Ind. Res., Minn. 25 C 2
Winnibigashish L., Minn. ..... 25 C 2
Winnie, N. C., a150 ..... 36 M 5
Winnipauk, Conn., a500 ..... 10 B 5
Winnipeg Jc., Minn. ..... 25 A 3
Winnipisaukee, L., N. H. ..... 7 J 8
Winnisquam, N. H. ..... 7 J 9
Winnsboro (c.h.), La., a400..... 45 F 2
Winnsboro (c.h.), S. C., 1,738.. 37 F 3
Winnsboro, Tex., 388 ..... 46 M 5
Winnston, Fla. ..... 39 M 6
Winnview, Okla. ..... 48 F 3
Winona, Kan., a150 ..... 32 A 2
Winona, Ky. ..... 40 F 3
Winona (Co.), Minn., s.c.'95, 37,134 ..... 25 F 6
Winona (c.h.), Minn., s.c.'95, 20,649 ..... 25 F 5
Winona (c.h.), Miss., 1,648 .... 43 E 4
Winona, Mo., 602 ..... 31 K 10
Winona, N. Dak., a200 ..... 26 D 3
Winona, O., a200 ..... 17 J 3
Winona, S. C. ..... 37 J 3
Winona, Tex., a175 ..... 46 M 5
Winona, Wash. ..... 51 H 3
Winona Furnace, O., a175 .... 18 F 5
Winona Springs, Ark. ..... 44 E 2
Winona Sta., O. ..... 18 F 5
Winooski, Vt. (village), 3,659.. 7 B 4
Winooski or Onion R., Vt. ..... 7 C 5
Winooski R., Vt. ..... 7 D 5
Winship, S. Dak. ..... 27 F 1
Winside, Neb., 130 ..... 29 G 1
Winslow, Ariz., a400 ..... 55 E 3
Winslow, Ark., a200 ..... 44 D 3
Winslow, Ill., 332 ..... 20 F 1
Winslow, Ind., a900 ..... 19 B 8
Winslow, Ind. ..... 19 C 2
Winslow, Ia. ..... 28 H 2
Winslow, Me. (town), 1,814 ... 6 D 6
Winslow, Mo. ..... 30 D 4
Winslow, N. J., a600 ..... 14 E 7
Winslow, N. C., a100 ..... 36 M 3
Winslow, Oreg. ..... 52 H 1
Winslow, Pa., a100 ..... 16 E 5
Winslow Jc., N. J. ..... 14 E 7
Winslow Park, O. ..... 18 D 8
Winstead, N. C. ..... 36 L 2
Winsted, Conn. (borough), 4,846 10 C 2
Winsted, Minn., s.c.'95, 300.... 25 C 5
Winston (Co.), Ala., 6,552 .... 42 C 2
Winston, Ga. (see Winn)..... 38 B 4
Winston, Ky., a125 ..... 40 H 5
Winston (Co.), Miss., 12,089.... 43 F 4
Winston, Mo., 470 ..... 30 D 5
Winston, Mont. a150 ..... 49 E 3
Winston (c.h.), N. C., 8,018 .... 36 J 2
Winston, Va. ..... 34 H 4
Winston, W. Va., a150 ..... 35 E 4
Winstons, Oreg. ..... 52 B 3
Winterburn, Pa., a300 ..... 16 E 4
Winterdale, Pa., a125 ..... 15 M 3
Winterfield, Mich. ..... 23 M 9
Wintergreen, O., a125 ..... 17 F 4
Winter Harbor, Me., a500 ..... 6 G 7
Winterhaven, Fla., a225 ..... 39 N 6
Wintering Cr., N. Dak. ..... 26 D 1
Winterpark, Fla., a300 ..... 39 O 5
Winterpock, Va., a675 ..... 34 H 6
Winterport, Me. (town), 1,926. 6 F 6
Winter Road R., Minn. ..... 25 B 1
Winterroud, Ind. ..... 19 E 6
Winterrowd, Ill. ..... 21 J 8
Winters, Cal. a800 ..... 56 C 4
Winters, Ill. ..... 20 E 1
Winters, Mich., a100 ..... 22 G 5
Winters, Tex. ..... 47 H 6
Winterset (c.h.), Ia., s.c.'95, 2,703 ..... 28 E 5
Winterset, O., a225 ..... 17 H 4
Winterstown, Pa., 260 ..... 15 J 7
Wintersville, Ind., a100 ..... 19 F 6
Wintersville, Mo. ..... 30 F 4
Wintersville, O., a125 ..... 17 J 4
Winterton, N. Y., a200 ..... 11 N 8
Winterville, Ga., a400 ..... 38 E 4
Winterville, Miss., a100 ..... 43 C 4
Winterville, N. C. ..... 36 P 3
Winthrop, Ark. ..... 44 D 7
Winthrop, Ind., a125 ..... 19 B 4
Winthrop, Ia., s.c. '95, 415 .... 28 K 3
Winthrop, L., Me. ..... 6 F 1
Winthrop, Me. (town), 2,111; (village), 1,003 ..... 6 D 7
Winthrop, Mass. (vil.), s.c.'95, 4,192 ..... 9 E 3
Winthrop, Mass. (on local map) 8 E 6
Winthrop, Minn., s.c.'95, 545.. 25 C 5
Winthrop, Mt., N. H. ..... 7 K 5
Winthrop, N. Y., a350 ..... 12 N 2
Winthrop, N. C. ..... 36 Q 5
Winthrop, S. Dak. ..... 27 F 2
Winthrop, Wash. ..... 51 E 1
Winthrop Beach, Mass. ..... 9 E 3
Winthrop Center, Me. ..... 6 C 7
Winthrop Harbor, Ill. ..... 20 K 1
Winthrop Head, Mass. ..... 8 E 6
Winthrop Heights, D. C. ..... 33 C 4
Winthrop Pond, Mass. ..... 9 C 4
Winthrop Sta., Mo. (town), 496 30 B 5
Winton, Minn., a125 ..... 25 F 2
Winton (c.h.), N. C., 419 ..... 36 Q 2
Winton, Pa., 1,797 ..... 15 L 4
Winton Place, O., a1,250 ..... 18 C 8
Winwood, Pa., a100 ..... 15 M 3
Winyah Bay, S. C. ..... 37 K 5
Wiota, Ia., s.c.'95, 213 ..... 28 D 5
Wiota, Wis., a125 ..... 24 G 9
Wire Bridge, Idaho ..... 50 D 4
Wiregrass, Ga. ..... 38 F 10
Wirt, Ind. ..... 19 F 7
Wirt (Co.), W. Va., 9,411 ..... 35 D 2
Wirt Center, N. Y. ..... 13 F 7
Wirtz, Va. ..... 34 D 6
Wisacky, S. C. ..... 37 H 3
Wisby, Okla. ..... 48 E 2
Wiscasset (c.h.), Me. (town), 1,733 ..... 6 D 7
Wisconisco R., Va. ..... 34 L 5
Wisconsin (State), U. S., '90, 1,686,880 ..... 5 H 1
Wisconsin (State), U. S., (large scale map of) 24
Wisconsin R., Wis. ..... 24 H 3
Wisconsin Veterans Home, Wis. 24 H 6
Wiscoy, Minn., a150 ..... 25 F 6
Wiscoy, N. Y., a250..... 13 F 6
Wisdom, Miss. ..... 43 F 9
Wisdom, Mont. ..... 49 C 4
Wisdom R., Mont. ..... 49 D 4
Wise, Ala. ..... 42 F 5
Wise, Ga. ..... 38 E 4
Wise, Kan. ..... 32 G 3
Wise (Co.), Tex., 24,134..... 46 K 4
Wise (Co.), Va., 9,345 ..... 34 C 2
Wise (c.h.), Va., a400 ..... 34 C 2
Wise, W. Va., a100 ..... 35 F 1
Wise, Wyo. ..... 50 K 5
Wiseman, O., a125 ..... 18 C 5
Wisemantown, Ky., a100 ..... 40 J 5
Wishart, Mo. ..... 31 F 9
Wisner, La., a275 ..... 45 F 3
Wisner, Neb., 610 ..... 29 H 2
Wissahickon Cr., Pa. ..... 15 M 1
Wissinoming, Pa. ..... 15 N 1
Wissinoming Cr., Pa. ..... 15 N 1
Wist, S. Dak. ..... 27 G 1
Wister, Ind. Ty., a400 ..... 48 N 5
Wisterman, O. ..... 17 B 2
Wit, N. C. ..... 36 R 5
Witbeck, Mich. ..... 22 E 5
Witch, Ky. ..... 40 L 6
Witch Creek, Cal. ..... 57 J 9
Witcherville, Ark., a250 ..... 44 D 4
Withamsville, O., a300 ..... 18 B 6
Withee, Wis., a100 ..... 24 E 5
Witherbee, N. Y., a325 ..... 12 P 3
Withers, Ga. ..... 38 F 10
Withers, Ky. ..... 40 H 6
Withers, S. C. ..... 37 L 4
Withers Mills, Mo. ..... 30 K 5
Witherspoon, Ark. ..... 44 F 6
Withey, Mich., a150 ..... 22 D 4
Withlacoochee, Fla. ..... 39 M 5
Withlacoochee R., Fla. ..... 39 K 1
Withlacoochee R., Fla. ..... 39 L 4
Witmer, Pa., a225 ..... 15 K 6
Witoka, Minn., a100 ..... 25 F 6
Witt, Ill. ..... 21 G 7
Witt, Ind., a100 ..... 19 G 6
Witt, Okla. ..... 48 C 5
Wittenberg, Mo., 133 ..... 31 O 9
Wittenberg, S. Dak. ..... 27 G 3
Wittenberg, Wis., s.c.'95, 798 .. 24 H 5
Wittens Mills, Va. ..... 34 E 2
Wittesville, Ind. Ty., a100. ... 48 N 4
Wittman, Md. ..... 33 K 4
Wittrup, Kan. ..... 32 B 4
Witts, Tenn. ..... 41 P 2
Wittsburg, Ark. ..... 44 L 4
Witts Foundry, Tenn. (see Witts) ..... 41 P 2
Witts Mills, S. C. ..... 37 F 4
Witts Springs, Ark. ..... 44 G 3
Wixom, Mich., a200 ..... 23 O 12
Woburn, Ill. ..... 21 G 8
Woburn, Mass. (city), s.c.'95, 14,178 ..... 9 D 3
Woburn, Mass. (on local map). 8 C 5
Woden, Ia. ..... 28 F 1
Woden, Tex. ..... 46 N 6
Woepecket L., Mass. ..... 9 E 6
Wofford, Ala. ..... 42 A 3
Woganasport, N. Dak. ..... 26 D 2
Wolbach, Neb., a200 ..... 29 F 2
Wolcott, Col., a150 ..... 53 E 3
Wolcott, Conn. (town), 522 .... 10 D 3
Wolcott, Ind., 246 ..... 19 B 3
Wolcott, Ia., s.c.'95, 319 ..... 28 M 4
Wolcott, Minn. (see Walcott).. 25 D 5
Wolcott, N. Y., 302 ..... 13 J 5
Wolcott, Vt. (town), 1,158 .... 7 E 4
Wolcott, Wyo. ..... 50 O 7
Wolcottburg, N. Y. ..... 13 E 5
Wolcottsville, N. Y., a1,500 ... 13 E 5
Wolcottville, Ind., a550 ..... 19 F 1
Wolf, Minn. ..... 25 E 2
Wolf Bayou, Ark. ..... 44 H 3
Wolfboro, N. H. (town), 3,020; (village), 1,761 ..... 7 J 8
Wolfboro Falls, N. H. ..... 7 J 8
Wolf Butte, Mont. ..... 49 F 2
Wolfcale, O. ..... 17 A 3
Wolf Cr., Col. ..... 53 K 3
Wolf Cr., Col. ..... 53 O 7
Wolf Cr., Ia. ..... 28 J 3
Wolf Cr., Miss. ..... 43 G 4
Wolf Cr., Mont. ..... 49 A 1
Wolf Cr., O. ..... 17 C 3
Wolf Cr., Okla. ..... 48 C 2
Wolf Cr., Okla. ..... 48 F 5
Wolf Cr., S. Dak. ..... 27 E 2
Wolf Cr., Va. ..... 34 A 6
Wolfcreek, Ala. ..... 42 E 3
Wolfcreek, Ga. ..... 38 E 2
Wolfcreek, Ill. ..... 21 G 10
Wolfcreek, Ky., a100 ..... 40 D 4
Wolfcreek, Mont. ..... 49 D 3
Wolfcreek, Oreg. ..... 52 B 4
Wolfcreek, Wis., a100 ..... 24 A 3
Wolf Cr. Mt., Va. ..... 34 B 6
Wolfdale, Ia. ..... 28 B 2
Wolfe (Co.), Ky., 7,180..... 40 J 5
Wolfe City, Tex., 867..... 46 M 4
Wolfe I., N. Y. ..... 12 K 3
Wolf Hill, Pa. ..... 15 H 7
Wolf I., Ga. ..... 38 J 9
Wolf Island, Mo. ..... 31 O 11
Wolf L., Ill. ..... 21 E 11
Wolflake, Ill. (place) ..... 21 G 11
Wolflake, Ind., a200 ..... 19 F 2
Wolf Mountain, Battle of the, Mont. ..... 49 K 4
Wolf Mts., Mont. ..... 49 K 4
Wolfpoint, Mont. ..... 49 L 1
Wolf Pond, N. Y. ..... 12 O 2
Wolf R., Miss. ..... 43 F 1
Wolf R., Miss., ... 43 F 9
Wolf R., Tenn. ..... 41 R 4
Wolf R., Tenn. ..... 41 M 2
Wolf R., Tex. ..... 47 G 1
Wolf R., Wis. ..... 24 J 4
Wolf R., Wis. ..... 24 J 5
Wolf Rocks, Alaska ..... 58 W 9
Wolfsburg, Pa., a150 ..... 16 E 6
Wolfs Store, Pa. ..... 15 H 5
Wolfsville, Md., a200 ..... 33 G 2
Wolfsville, N. C. ..... 36 H 5
Wolftown, Va., a125 ..... 34 G 4
Wolftrap, Va. ..... 34 F 7
Wollaston, Mass. (part of Quincy) ..... 8 D 7
Wolling, S. C. ..... 37 F 2
Wolsey, Mont. ..... 49 F 3
Wolsey, S. Dak., a375 ..... 27 F 2
Wolverine, Mich., 462 ..... 23 M 7
Wolverton, Ark. ..... 44 G 4
Wolverton, Minn., a100 ..... 25 A 3
Womac, Ill. ..... 21 F 7
Womack, Ga. ..... 38 B 8
Womackhill, Ala., 410 ..... 42 A 7
Womelsdorf, Pa., 1,141 ..... 15 K 6
Womelsdorff, W. Va., a175.... 35 G 3
Womer, Kan. ..... 32 D 2
Woonlancet, N. H. ..... 7 J 7
Wonewoc, Wis., s.c.'95, 765.... 24 F 7
Wonoosconomus L., Conn. .... 10 B 2
Wonsevu, Kan. ..... 32 F 3
Wood, Fla. ..... 39 D 1
Wood, Ga. ..... 38 F 5
Wood (Co.), O., 44,392 ..... 17 C 2
Wood, Okla. ..... 48 D 4
Wood (Co.), Tex., 13,932 ..... 46 M 5
Wood, Va. ..... 34 C 3
Wood, W. Va. ..... 35 E 4
Wood (Co.), W. Va., 28,612 ... 35 C 2
Wood (Co.), Wis., s.c.'95, 21,657 24 F 6
Wood, Mt., Wyo. ..... 50 K 5
Woodard, N. Y. ..... 13 K 5
Woodberry, Md. ..... 33 F 5
Woodbine, Ga. ..... 38 H 10
Woodbine, Ill. ..... 20 E 1
Woodbine, Ia., s.c.'95, 1,116... 28 B 4
Woodbine, Kan., a100 ..... 32 F 3
Woodbine, Ky., a150 ..... 40 H 7

Woodbine, Md. 33 H 2
Woodbine, N. J. 14 E 9
Woodbine, Pa., a250 15 K 7
Woodbine, Tex. 46 L 4
Woodbine, W. Va. 35 E 4
Woodbluff, Ala., a100 42 B 7
Woodboro, Wis., a300 21 H 3
Woodbourne, N. Y., a300 11 N 8
Woodbridge, Cal., 288 56 D 1
Woodbridge, N. J., a1,300 (Tp.), s.c.'95, 5,802 14 G 3
Woodbridge, N. Dak. 26 E 1
Woodbridge, Va. 34 J 3
Woodbridges I., Mass. 9 E 1
Woodbrook, Md. 33 F 4
Woodburn, Ill., 236 21 E 7
Woodburn, Ia., s.c.'95, 380 28 F 6
Woodburn, Ky., a275 10 D 7
Woodburn, Mich., a100 23 J 10
Woodburn, Miss., a250 43 C 4
Woodburn, Neb. 29 G 2
Woodburn, Oreg., 405 52 C 1
Woodburn, Tenn. 41 O 2
Woodbury, Conn. (place), a700; (town), 1,815 10 C 3
Woodbury, Ga., 369 38 C 6
Woodbury, Ind. a125 19 E 5
Woodbury (Co.), Ia., s.c.'95, 46,202 28 A 3
Woodbury, Ky., a200 40 C 6
Woodbury, Mich., a100 23 L 12
Woodbury (c.h.), N. J., s.c.'95, 3,853 14 D 6
Woodbury, N. Y., a250 11 Q 10
Woodbury, Pa., 260 16 F 6
Woodbury (c.h.), Tenn., 576 41 J 3
Woodbury, Tex., a175 46 K 5
Woodbury, Vt. (town), 810 7 E 5
Woodburys, Mass. 9 E 2
Woodcliff, Ga., a100 38 H 6
Woodcliff, N. J., s.c.'95, 421 14 H 1
Woodcock, Pa., 140 16 B 3
Wood Cr., Mont. 49 H 2
Wood Cr., N. Y. 12 L 5
Wood Cr., Wash. 51 E 4
Woodfalls, N. Y. 12 P 2
Woodford (Co.), Ill., 21,429 20 G 4
Woodford, Ind. Ty. 48 H 6
Woodford (Co.), Ky., 12,380 40 G 4
Woodford, N. Y., a300 12 M 7
Woodford, O. 18 O 8
Woodford, S. C. 37 F 4
Woodford, Tenn. 41 G 1
Woodford, Vt. (town), 353 7 B 11
Woodford, Va. 34 J 4
Woodford, Wis. 24 G 9
Woodfords, Cal. 56 E 4
Woodfords, Me. 6 C 8
Woodhaven, N. Y., a2,500 11 R 14
Wood Hill, Mass. 9 D 2
Woodhill, Mo. 31 G 9
Woodhull, Ill., 608 20 E 3
Woodhull, N. Y., a850 13 H 7
Woodhull, N. Dak. 26 H 3
Woodhull L., N. Y. 12 N 4
Wood I., Alaska 58 O 8
Wood I. (L. H.), Me. 6 C 9
Wood I., Vt. 7 B 3
Woodington, N. C. 36 O 4
Woodington, O., a300 17 A 4
Woodinville, Wash. 51 C 2
Wood L., Minn. 25 B 5
Wood L., Wis. 24 A 3
Woodlake, Minn., s.c.'95, 238 25 B 5
Woodlake, Neb., a100 29 D 1
Woodlake, Wis., a400 24 B 3
Woodland (c.h.), Cal., '90, 3,069; '97, a3,200 56 D 4
Woodland, Del., 211 33 N 5
Woodland, Ga. 38 C 10
Woodland, Ill., a300 20 K 4
Woodland, Ind., a125 19 D 1
Woodland, Ia. 28 F 6
Woodland, Ky. 40 D 5
Woodland, La. 45 H 5
Woodland, Md., a100 33 M 4
Woodland, Mass. 8 B 6
Woodland, Mich., a400 23 L 12
Woodland, Minn. 25 B 3
Woodland, Miss. 43 F 3
Woodland, Mo. 30 J 5
Woodland, N. Y., a450 12 O 7
Woodland, N. C., 247 36 P 2
Woodland, O., a125 17 D 4
Woodland, Pa., a675 16 F 4
Woodland, Utah 54 L 2
Woodland, Wash., a225 51 C 4
Woodland, Wis., a100 24 J 8
Woodland Mills, Tenn., a275 41 C 2
Woodland Park, Col., a200 53 H 4
Woodlands, W. Va. 35 E 1
Woodland Sta., Wash. 51 C 2
Woodlawn, Ala., 1,506 42 D 3
Woodlawn, Fla. 39 H 5
Woodlawn, Ill., a325 21 G 9
Woodlawn, Kan. 32 G 2
Woodlawn, Ky. 40 F 5
Woodlawn, Md., a200 33 L 2
Woodlawn, Mo., a150 30 H 5
Woodlawn, Neb. 29 H 3
Woodlawn, N. Y. 11 R 12
Woodlawn, O., a200 18 C 8
Woodlawn, Pa., a150 16 B 5
Woodlawn, R. I. 10 K 2
Woodlawn, S. C., a100 37 D 4
Woodlawn, Tex. 46 N 5
Woodlawn, Wash. 51 C 1
Woodlawn Beach, N. Y. 13 C 6
Woodleaf, N. C. 36 H 3
Woodley, Fla. 39 Q 7
Woodley, N. C. 36 Q 2
Woodman, Wis., a150 24 E 8
Woodmansie, N. J., a100 14 G 6
Woodmere, Mich., a300 23 Q 8
Woodmont, Conn., a100 10 D 5
Wood R., Idaho 50 E 6
Wood R., Neb. 29 E 3
Wood R., R. I. 10 J 4
Wood R., Wis. 24 A 3
Wood R., Wyo. 50 K 6
Wood Reservation, Okla. 48 F 5
Woodridge, N. J. 14 B 2
Woodridge, Va. 34 F 5
Wood River, Neb., 484 29 F 3
Wood River Jc., R. I., a300 10 J 4
Woodruff, Ariz. 55 E 4
Woodruff (Co.), Ark., 14,009 44 K 4
Woodruff, Idaho 50 G 7
Woodruff, Kan. 32 C 2
Woodruff, Mo. 30 C 6
Woodruff, N. J. 14 D 8
Woodruff, S. C., 380 37 E 2
Woodruff, Utah, a275 54 L 1
Woodruff, W. Va. 35 E 1
Woodruff, Wis., a200 24 G 3
Woods, Lake of the, Minn. 25 C 1
Woods, N. Dak. 26 G 3
Woods (Co.), Okla. 18 E 1
Woods, Oreg., a100 52 B 1
Woods, Tex., a150 46 N 5
Woods, Wyo. 50 N 8
Woodsboro, Md., a350 33 G 2
Woods Cross, Utah, a100 54 L 2
Woods Crossroads, Va. 34 K 6
Woodsdale, Kan. 32 A 4
Woodsdale, N. C. 36 M 2
Woodsfield (c.h.), O., 1,031 18 H 5
Woods Hole, Mass. (see Woods Holl) 9 F 6
Woods Holl, Mass. (village), s.c. 95, 484 9 F 6
Woodside, Cal., a300 56 C 5
Woodside, Del., a150 33 N 3
Woodside, Ind. 19 B 6
Woodside, La. 45 F 5
Woodside, Md. 33 C 3
Woodside, Minn. 25 A 2
Woodside, Mo. 31 K 11
Woodside, Mont., a225 49 B 3
Woodside, N. Y., 710 11 Q 13
Woodside, N. C. 36 J 3
Woodside, N. C. 36 O 6
Woodside, O. 17 D 2
Woodside, Utah 54 M 3
Woodson, Ark., a125 44 H 5
Woodson, Ill., a270 21 E 6
Woodson (Co.), Kan., s.c.'95, 9,313 32 G 4
Woodson, Miss. 43 G 3
Woodson, Mo. 31 F 7
Woods Sta., Ind. 19 G 4
Woodstock, Ala., a300 42 C 4
Woodstock, Conn. (place), a300; (town), 2,309 10 G 2
Woodstock, Ga., a150 38 C 3
Woodstock (c.h.), Ill., 1,685 20 J 1
Woodstock, Ky. 40 G 6
Woodstock, Md., 208 33 J 3
Woodstock, Mich., a125 23 N 13
Woodstock, Minn., s.c.'95, 230 25 A 6
Woodstock, N. H. (town), 341 7 H 7
Woodstock, N. Y., a350 12 O 7
Woodstock, N. Y. (town) 11 S 8
Woodstock, O., 310 17 C 4
Woodstock, Tenn. 41 A 4
Woodstock (c.h.), Vt. (town), 2,515; (village), 1,218 7 E 8
Woodstock (c.h.), Va., 1,068 34 F 3
Woodstock, Wis., a100 24 F 8
Woodstock Valley, Conn., a500 10 G 2
Woodston, Kan., a150 32 C 2
Woodstown, N. J., s.c.'95, 1,470 14 C 7
Woodsville, N. H. (vil.), 788 7 G 6
Woodsville, N. J., a200 14 E 4
Woodview, O., a100 17 E 3
Woodville, Ala., a300 42 E 1
Woodville, Cal., a100 57 F 6
Woodville, Conn., a100 10 B 3
Woodville, Fla. 39 H 2
Woodville, Ga., a500 38 E 4
Woodville, Ind. Ty. 48 J 7
Woodville, Ky. 40 A 7
Woodville, Ky., a200 40 C 2
Woodville, Me., a400 6 F 5
Woodville, Mass. (vil.), s.c.'95, 272 9 B 4
Woodville, Mich., a300 23 K 10
Woodville (c.h.), Miss., 950 43 B 8
Woodville, Mo. 30 H 5
Woodville, Mont. 49 D 3
Woodville, Neb. 29 G 2
Woodville, N. Y., a200 12 K 4
Woodville, O., a875 17 D 2
Woodville, Oreg. 52 B 4
Woodville, R. I., a300 10 H 4
Woodville, Tenn. 41 C 3
Woodville (c.h.), Tex., 518 46 N 7
Woodville, Va., a375 34 G 3
Woodville, Wis., a100 24 B 5
Woodville Sta., Md. 33 J 5
Woodward, Ala., 795 42 C 4
Woodward, Ia., s.c.'95, 478 28 F 4
Woodward (Co.), Okla. 18 C 1
Woodward (c.h.), Okla., a650 48 D 2
Woodward, Pa., a150 15 H 5
Woodward, S. C., a400 37 F 2
Woodwardville, Md., a125 33 J 3
Woodworth, La. 45 D 4
Woodworth, N. C., a175 36 N 1
Woodworth, Wis. 24 K 9
Woody, Cal. 57 G 7
Woody, Ill. 21 D 7
Woody, Tenn. 41 L 2
Woody Island Cr., Mont. 49 H 1
Woodzell, W. Va. 35 F 3
Woolford, Md., a200 33 L 5
Woolham, Mo. 31 J 8
Woolley, Wash., a300 51 C 1
Woolleys Ford, Ga. 38 D 3
Wool Market, Miss. 43 G 10
Woolrich, Pa. 15 H 4
Woolsey, Ind. Ty. 48 G 6
Woolseys Sta., Ark. 44 D 3
Woolson, Ia. 28 J 5
Woolstock, Ia., a300 28 F 2
Woolwich, Me. (town), 1,007 6 D 8
Woolworth, Tenn. 41 F 2
Woonsocket, R. I. (city), '90, 20,830; '95, 24,468 10 K 1
Woonsocket (c.h.), S. Dak., s.c. '95, 581 27 F 2
Woonsocket Jc., Mass. 9 C 4
Wooster, Ark. 44 G 4
Wooster, Mich. 23 K 11
Wooster (c.h.), O., 5,901 17 G 3
Woosung, Ill., a200 20 F 2
Wootan Wells, Tex., 268 46 L 6
Wooten, Ky. 40 K 6
Wootton, Col. 53 K 8
Wopopung R., Conn. 10 C 5
Worcester (Co.), Md., 19,747 33 N 6
Worcester (Co.), Mass., s.c.'95, 306,445 8 G 3
Worcester (c.h.), Mass. (city), s.c.'95, 98,767 8 G 3
Worcester, Mo. 30 J 6
Worcester, N. Y., a1,350 12 N 6
Worcester, Vt. (town), 725 7 D 5
Worcester, Wis. 21 F 3
Worden, Ill., 522 21 F 8
Worden, Mich., a100 23 O 13
Worden, Minn. 25 B 3
Wordens Pond, R. I. 10 J 4
Workman, S. C. 37 J 4
Worland, Mo., a300 31 C 8
Worlds, Va. 34 D 7
Worlds End, Mass. 8 F 7
Wormleysburg, Pa., 555 15 J 6
Worner, Ga. 38 C 8
Worsham, Mo. 31 H 10
Worsham, Va. 34 G 6
Worstville, O., a275 17 A 2
Wortendyke, N. J., a450 14 H 2
Worth, L., Fla. 39 Q 9
Worth, Ga. 38 D 8
Worth (Co.), Ga., 10,048 38 D 8
Worth, Ill., a275 21 B 11
Worth (Tp.), Ill. 21 B 10
Worth (Co.), Ia., s.c.'95, 10,285 28 G 1
Worth, Mich. 23 N 10
Worth (Co.), Mo., 8,738 30 D 4
Wortham, Tex., 401 46 L 6
Worth Center, N. Y. 12 L 4
Worthen Jc., Ark. 44 J 5
Worthing, S. Dak., a200 27 H 3
Worthington, Fla. 39 M 3
Worthington, Ind., 1,448 19 B 6
Worthington, Ia., a350 28 L 3
Worthington, Ky. 40 E 4
Worthington, Mass. (town), s.c. '95, 648; (vil.), s.c.'95, 432 8 B 3
Worthington (c.h.), Minn., s.c. '95, 1,918 25 B 6
Worthington, O., a450 17 E 4
Worthington, Pa., 246 16 C 5
Worthington, W. Va., a175 35 F 2
Worthington Peak, Nev. 54 G 5
Worthville, Ky., 203 40 F 3
Worthville, N. Y., a100 12 L 4
Worthville, N. C., 328 36 K 3
Worthville, Pa., 176 16 D 4
Worton, Md., a150 33 L 3
Wounded Knee, S. Dak. 27 B 3
Wounded Knee Cr., S. Dak. 27 B 3
W. P. & A. Jc., Pa. 16 C 5
Wrangel Br. of Toms R., N. J. 14 G 6
Wrangell, Mt., Alaska 58 S 5
Wrangell, Port, Alaska 58 M 8
Wrangell I., Alaska 58 Y 8
Wray, Col., 125 53 O 2
Wreford, Kan. 32 F 3
Wren, O., a200 17 A 3
Wren, S. C. 37 J 5
Wren, Va., a125 34 F 6
Wrendale, N. C. 36 O 3
Wrens, Ga., a125 38 G 5
Wrentham, Mass. (town), s.c.'95, 2,584 9 C 4
Wrentham, Mass. (village), s.c. '95, 1,171 9 C 4
Wright, Ind. 19 B 6
Wright, Ia. 28 H 5
Wright (Co.), Ia., s.c.'95, 16,024 28 F 2
Wright, Kan. 32 C 4
Wright, La. 45 E 6
Wright, Minn. 25 E 3
Wright (Co.), Minn., s.c.'95, 27,653 25 C 4
Wright, Miss. 43 C 3
Wright (Co.), Mo., 14,484 31 G 10
Wright, N. Dak. 26 F 3
Wright, Okla. 48 H 3
Wright, Penn. 41 B 4
Wright, Tex. 47 F 3
Wright City, Mo., 383 30 K 7
Wrights, Cal., a300 56 D 5
Wrights, Ky. 40 L 4
Wrights, N. Y. 12 Q 4
Wrights, Pa. 16 F 3
Wrightsboro, Ga. 38 F 4
Wrightsboro, Tex., a250 46 K 8
Wrights Corners, N. Y., a200 13 E 5
Wrights R., S. C. 37 G 7
Wrightstown, Minn. 25 B 3
Wrightstown, N. J., a250 14 F 5
Wrightstown, Wis., 476 24 K 6
Wrightsville, Ark., a100 44 H 5
Wrightsville (c.h.), Ga., 910 38 F 6
Wrightsville, Ill., a250 21 E 7
Wrightsville, N. C., a125 36 O 6
Wrightsville, O. 18 D 7
Wrightsville, Pa., 1,912 15 J 6
Wrightsville, Wis. 24 E 6
Wrlog, Ky. 40 A 7
Wurtemburg, N. Y. 11 N 9
Wurtemberg, Pa., a300 16 B 5
Wurtland, Ky., a100 40 L 3
Wurtsboro, N. Y., 490 11 O 8
Wyaconda, Mo., a450 30 H 4
Wyaconda R., Mo. 30 H 4
Wyalusing, Pa., 438 15 K 3
Wyalusing, Wis., a110 24 D 9
Wyalusing Cr., Pa. 15 K 3
Wyandale, N. Y. 13 E 6
Wyandot, O., a150 17 D 3
Wyandot (Co.), O., 21,722 17 D 3
Wyandotte, Cal. 56 D 3
Wyandotte, Ind. Ty. 48 N 1
Wyandotte (Co.), Kan., s.c.'95, 57,352 32 H 2
Wyandotte, Mich., '90, 3,817; '97, a4,225 23 P 13
Wyandotte, Mich. (on local map) 23 Q 8
Wyandotte, Minn. 25 B 2
Wyandottes Ind. Res., Ind. Ty. 48 N 1
Wyanet, Ill., 670 20 F 3
Wyanett, Minn. 25 D 4
Wyatt, Ind., a175 19 D 1
Wyatt, Ind. Ty. 48 J 6
Wyatt, Va. 34 D 6
Wyatt, W. Va., a100 35 F 2
Wybark, Ind. Ty. 48 M 3
Wych, Ga. 38 F 3
Wyckoff, Kan. 32 F 3
Wyckoff, N. J., a300 14 H 1
Wyckoff, N. Y. 13 J 6
Wye Mills, Md., a100 33 L 4
Wyeth, Oreg. 52 D 1
Wyeth City, Ala., a250 42 E 2
Wyeville, Wis. 24 F 6
Wykertown, N. J., a125 14 F 1
Wykoff, Minn., s.c.'95, 388 25 E 6
Wylie, Minn. 25 A 2
Wylie, Tex., 239 46 L 4
Wylies Mill, S. C. 37 F 2
Wyllesburg, Va., a125 34 F 7
Wylly, Ga. 38 E 6
Wyly, Tenn. 41 E 2
Wyman, Ia. 28 L 5
Wyman, Mich., a200 23 L 11
Wymond, Ala. 42 D 3
Wymore, Neb., 2,420 29 H 3
Wyna, Ga. 38 C 6
Wynant, O., a325 17 B 4
Wynantskill, N. Y. a175 12 P 6
Wyndale Sta., Va. 34 D 3
Wyndmere, N. Dak., a100 26 G 3
Wynette, Ala. 42 E 4
Wyna, Tenn. 41 F 2
Wynne, Ark., 565 44 L 4
Wynne, Md., a200 33 K 6
Wynne, Tex. 47 F 3
Wynnewood, Ind. Ty., a1,000 48 H 5
Wynnewood, Pa., a500 15 L 1
Wynooche, Wash., 125 51 B 3
Wynooche R., Wash. 51 B 2
Wynoose, Ill. 21 J 8
Wyocena, Wis., a375 24 H 8
Wyola, Mont. 49 J 4
Wyoma, Fla. 39 N 4
Wyoma, W. Va. 35 B 3
Wyoming, Del., 497 33 N 3
Wyoming, Ill., 1,116 20 F 3
Wyoming, Ia., s.c.'95, 795 28 L 3
Wyoming, Kan. 32 F 2
Wyoming, Ky. 40 J 4
Wyoming, Mass. (vil.), s.c.'95, 5,034 9 D 3
Wyoming, Minn., a100 25 E 4
Wyoming, Neb. 29 H 3
Wyoming, N. Y., 525 13 F 6
Wyoming (Co.), N. Y., 31,193 13 F 6
Wyoming, O., 1,454 18 B 6
Wyoming, Pa., 1,794 15 L 4
Wyoming (Co.), Pa., 15,891 15 K 4
Wyoming, R. I., a450 10 J 3
Wyoming (State), U. S., '90, 60,705 5 E 2
Wyoming (State), U. S. (large scale map of) 50
Wyoming (Co.), W. Va., 6,247. 35 C 5
Wyoming, Wis. 24 F 8
Wyoming, Wyo. 50 O 8
Wyoming, Mt., Wyo. 50 J 7
Wyoming Sta., W. Va. 35 C 6
Wysox, Pa., a325 15 K 3
Wythe (Co.), Va., 18,019 34 A 7
Wytheville (c.h.), Va., 2,570 34 A 7
Wytopitlock, Me., a100 6 G 4

X

Xena, Ky. ..... 40 J 5
Xenia, Ill., 878 ..... 21 H 8
Xenia, Mo., a125 ..... 30 F 4
Xenia, Mont. ..... 49 F 1
Xenia, N. C. ..... 36 O 5
Xenia (c.h.), O., 7,301 ..... 18 C 5

Y

Yaak R., Mont. ..... 49 A 1
Yacht, Ga. ..... 38 H 6
Yadkin (Co.), N. C., 13,790.... 36 H 2
Yadkin College, N. C., a300.... 36 J 3
Yadkin Falls, N. C. ..... 36 J 3
Yadkin R., N. C. ..... 36 G 2
Yadkinville (c.h.), N. C., 175.. 36 H 2
Yager, Cal. ..... 56 B 2
Yager, Tenn. ..... 41 K 3
Yainax, Oreg. ..... 52 D 4
Yainax Butte, Oreg. ..... 52 D 4
Yaklao Cape, Alaska (see Yaktag, Cape) ..... 58 S 7
Yakima, Wash., 196 ..... 51 E 3
Yakima (Co.), Wash., 4,429.... 51 E 3
Yakima City Sta., Wash. ..... 51 E 3
Yakima Indian Reservation, Wash. ..... 51 E 3
Yakima R., Wash. ..... 51 E 3
Yaklok, Cape, Alaska ..... 58 M 8
Yakt, Mont. ..... 49 A 1
Yaktag, Cape, Alaska ..... 58 S 7
Yakutat, Alaska, 308 ..... 58 U 7
Yakutat Bay, Alaska ..... 58 T 7
Yale, Col. ..... 53 O 4
Yale, Mt., Col. ..... 53 F 5
Yale, Idaho ..... 50 F 7
Yale, Ill., a150 ..... 21 J 7
Yale, Ia., s.c.'95, 189 ..... 28 E 4
Yale, Kan., a350 ..... 32 H 4
Yale, Mich., 937 ..... 23 Q 11
Yale, Miss. ..... 43 H 2
Yale, Mont. ..... 49 G 3
Yale, Neb. ..... 29 E 2
Yale, N. Y. ..... 13 J 6
Yale, Okla. ..... 48 J 2
Yale, S. Dak. ..... 27 G 2
Yale, Va. ..... 34 J 7
Yalesville, Conn., a200 ..... 10 D 4
Yalmar, Mich. ..... 22 G 5
Yalobusha, Miss. ..... 43 E 3
Yalobusha (Co.), Miss., 16,629. 43 E 2
Yalobusha R., Miss. ..... 43 D 3
Yamhill (Co.), Oreg., 10,692.... 52 B 1
Yampa, Col., a100 ..... 53 E 2
Yampa Cañon, Col. ..... 53 A 2
Yampai, Ariz. ..... 55 B 3
Yampa Peak, Col. ..... 53 B 2
Yampa Plateau, Col. ..... 53 A 2
Yampa R., Col. ..... 53 A 2
Yam Say Peak, Oreg. ..... 52 D 4
Yancey (Co.), N. C., 9,490 .... 36 E 3
Yanceys, Wyo. ..... 50 J 5
Yanceyville (c.h.), N. C., 450.. 36 L 2
Yancy, N. C. ..... 36 M 2
Yancy Mills, Mo. ..... 31 J 9
Yankee, Col., a100 ..... 53 C 7
Yankee, Ia. ..... 28 C 2
Yankee Fork, Idaho ..... 50 E 5
Yankee Spring, Mich. ..... 23 L 12
Yankeetown, Ind., a150 ..... 19 B 9
Yankton (Co.), S. Dak., s.c.'95, 11,305 ..... 27 G 4
Yankton (c.h.), S. Dak., s.c.'95, 3,814; '97, a5,000 ..... 27 G 4
Yantic, Conn., a500 ..... 10 G 3
Yantic, Mont. ..... 49 G 1
Yantic R., Conn. ..... 10 G 3
Yantis, Tex. ..... 46 M 5
Yantisville, Ill. ..... 21 H 6
Yantley, Ala., a100 ..... 42 A 6
Yaphank, N. Y., 517 ..... 11 R 10
Yaquina, Oreg., a300 ..... 52 A 2
Yaquina Head, Oreg. ..... 52 A 2
Yarboro, Tex. ..... 46 L 7
Yarbro, N. C. ..... 36 L 2
Yardelle, Ark., a250 ..... 44 F 2
Yardley, Pa., 813 ..... 15 N 6
Yardville, N. J., a400 ..... 14 F 5
Yarmouth, Ia., a100 ..... 28 L 5
Yarmouth, Me. (town), 2,098; (village), 1,266 ..... 6 C 8
Yarmouth, Mass. (town), s.c.'95, 1,655; (village), s.c.'95, 345.. 8 O 6
Yarmouth Jc., Me. ..... 6 C 8
Yarmouth Port, Mass. ..... 8 O 6
Yarmouthville, Me., a1,500..... 6 C 8
Yarnaby, Ind. Ty. ..... 48 K 7
Yarnallton, Ky. ..... 40 G 4
Yarnell, Ariz. ..... 55 C 4
Yates, Mich. ..... 23 K 9
Yates, Mo. ..... 30 G 6
Yates, Mont. ..... 49 M 3
Yates, N. Y., a350 ..... 13 F 5
Yates (Co.), N. Y., 21,001..... 13 H 6
Yates, Okla. ..... 48 H 2
Yates, Pa., 414 ..... 15 L 4
Yates Center (c.h.), Kan., s.c.'95, 1,599 ..... 32 G 4
Yates City, Ill., 687 ..... 20 E 4
Yatesville, Ga., a350 ..... 38 C 6
Yatesville, N. Y. ..... 13 H 6
Yatesville, Pa. (see Yates).... 15 L 4
Yanhannah, S. C. ..... 37 K 4
Yavapai (Co.), Ariz., 8,685.... 55 C 4
Yaw, Ga. ..... 38 C 7
Yawkeys Spur, Wis. ..... 24 G 3
Yazoo (Co.), Miss., 36,394..... 43 D 5
Yazoo City (c.h.), Miss., 3,286. 43 D 5
Yazoo Pass, Miss. ..... 43 D 2
Yazoo R., Miss. ..... 43 D 2
Ybor City, Fla. ..... 39 M 7
Ydalpom, Cal. ..... 56 C 2
Yeagertown, Pa., a425 ..... 15 G 5
Yeatesville, N. C., a175..... 36 Q 3
Yeddo, Ind., 175 ..... 19 B 4
Yeldell, Okla. ..... 48 D 6
Yelk, W. Va., a150..... 35 F 4
Yell (Co.), Ark., 18,015..... 44 F 4
Yell, Tex. ..... 46 J 7
Yellowbluff, Ala., a100 ..... 42 C 7
Yellow Brook, N. J. ..... 14 H 5
Yellowbud, O., a125 ..... 18 D 5
Yellow Cr., Ala. ..... 42 A 3
Yellow Cr., Miss. ..... 43 F 5
Yellow Cr., Miss. ..... 43 H 1
Yellow Cr., Mo. ..... 30 F 5
Yellow Cr., O. ..... 17 J 3
Yellow Cr., Pa. ..... 15 H 6
Yellow Cr., Pa. ..... 16 D 5
Yellowcreek, N. C. ..... 36 B 4
Yellowcreek, Pa. (place) ..... 16 F 6
Yellowdirt, Ga. ..... 38 A 5
Yellow Dog R., Mich. ..... 22 F 4
Yellowjacket, Idaho ..... 50 E 5
Yellow Jacket Cr., Col..... 53 A 8
Yellow Jacket Pass, Col..... 53 D 2
Yellow L., N. Y..... 12 L 3
Yellow L., Wis. ..... 24 B 3
Yellow Medicine (Co.), Minn., s.c.'95, 12,581 ..... 25 A 5
Yellow Medicine Cr., S. Dak... 27 B 3
Yellow Medicine R., Minn..... 25 B 5
Yellowpine, Ala., a100 ..... 42 A 8
Yellow R., Ala. ..... 42 E 8
Yellow R., Fla. ..... 39 C 1
Yellow R., Ind. ..... 19 D 2
Yellow R., Ia. ..... 28 K 1
Yellow R., Wis. ..... 24 B 3
Yellow R., Wis. ..... 24 E 4
Yellow River, Ga., a200..... 38 C 4
Yellow River, Ia. ..... 28 L 1
Yellow Spring, Pa. ..... 16 F 5
Yellow Springs, O., 1,375..... 18 C 5
Yellowstone (Co.), Mont., 2,065 49 H 3
Yellowstone L., Wyo. ..... 50 J 5
Yellow Stone National Park, Wyo., 467 ..... 50 J 5
Yellow Stone National Park, Wyo. (on local map)..... 50 N 2
Yellowstone Park Timber Land Reserve, Wyo. ..... 50 K 5
Yellowstone R., Mont. ..... 49 J 3
Yellowstone R., N. Dak..... 26 A 2
Yellville (c.h.), Ark., 263..... 44 G 2
Yelm, Wash. ..... 51 C 3
Yelm Prairie Sta., Wash..... 51 C 3
Yelverton, O., a100 ..... 17 C 3
Yelvington, Ky., a250 ..... 40 C 5
Yemassee, S. C., a125 ..... 37 G 6
Yent, Fla. ..... 39 G 3
Yerington, Nev., a400 ..... 54 C 4
Yesler, Wash., a125 ..... 51 C 2
Yesoking Bay, N. C..... 36 R 4
Yesoking Pt., N. C. ..... 36 S 4
Yew Mts., W. Va. ..... 35 F 4
Yoacham, Nev. ..... 54 H 5
Yoakum, Oreg. ..... 52 G 1
Yoakum, Tex., 978 ..... 46 K 8
Yoakum (Co.), Tex., 4..... 47 E 4
Yocona R., Miss. ..... 43 E 2
Yocony, Miss. ..... 43 H 2
Yocum, Ark., a100 ..... 44 F 2
Yocum, Ky., a150 ..... 40 K 5
Yocumtown, Pa., a300 ..... 15 J 6
Yoder, Kan. ..... 32 E 4
Yoe, Pa., a500 ..... 15 J 7
Yohoghany, Pa., a125 ..... 16 C 6
Yokahockany R., Miss. ..... 43 E 5
Yokely, Tenn. ..... 41 G 4
Yokena, Miss. ..... 43 C 6
Yokum, Va. ..... 34 B 3
Yokum, W. Va. ..... 35 G 3
Yolande, Ala. ..... 42 C 4
Yolo, Cal., a275 ..... 56 D 4
Yolo (Co.), Cal., 12,684..... 56 D 4
Yonah, Ga. ..... 38 D 3
Yoncalla, Oreg., a175 ..... 52 B 3
Yongesboro Sta., Ala. ..... 42 G 5
Yonkers, N. Y., '90, 32,033; '97, a45,000 ..... 11 N 14
Yonkers, N. Y. (on local map). 11 Q 12
Yonkers, N. Y. (town)..... 11 Q 12
York, Fla. ..... 39 M 4
York, Ill., 294 ..... 21 K 7
York, Ind. ..... 19 G 1
York, Ind. Ty. ..... 48 J 5
York, Me. (town), 2,444..... 6 B 9
York (Co.), Me., 62,829..... 6 B 8
York, Mich., a150 ..... 23 O 13
York, Minn., a100 ..... 25 E 6
York, Mo. ..... 30 B 4
York, Mont. ..... 49 E 3
York (Co.), Neb., 17,279..... 29 G 3
York (c.h.), Neb., 3,405..... 29 G 3
York, N. Y., a400 ..... 13 G 6
York, N. Dak. ..... 26 E 1
York, O., a125 ..... 17 D 4
York (Co.), Pa., 99,489..... 15 J 7
York (c.h.), Pa., '90, 20,793; '97, a25,613 ..... 15 J 7
York (Co.), S. C., 38,831..... 37 F 2
York (Co.), Va., 7,596..... 34 L 6
York, Wash. ..... 51 C 2
York, Wis. ..... 24 D 6
Yorkana, Pa., a500 ..... 15 J 7
York Beach, Me., a600..... 6 B 9
Yorkburg, Ala. ..... 42 C 2
York Center, Ia. ..... 28 K 4
York Center, N. Y..... 13 G 6
Yorkhaven, Pa., a200 ..... 15 J 6
Yorklyn, Del., a200 ..... 33 M 1
York New Salem, Pa., a450..... 15 J 7
York R., Va. ..... 34 K 6
Yorkroad, Md., a150 ..... 33 H 2
Yorks, Ariz. ..... 55 F 6
Yorkshire, Ia. ..... 28 B 4
Yorkshire, N. Y., a425..... 13 E 6
Yorkshire, O., a225 ..... 17 B 4
York Spit Light, Va..... 34 L 6
York Springs, Pa., 340..... 15 H 7
York Sta., Ala., 415..... 42 A 6
Yorktown, Ark. ..... 44 J 6
Yorktown, Ill., a100 ..... 20 F 2
Yorktown, Ind., a450 ..... 19 E 4
Yorktown, Ia., a125 ..... 28 C 6
Yorktown, Kan. ..... 32 D 2
Yorktown, N. J., a150..... 14 C 7
Yorktown, N. Y. ..... 11 N 12
Yorktown, N. Y. (town)..... 11 N 12
Yorktown, N. Dak. ..... 26 F 3
Yorktown, Tex., 522 ..... 46 K 8
Yorktown (c.h.), Va., 221..... 34 K 6
Yorktown Heights, N. Y., a100 11 P 9
Yorkville, Cal. ..... 56 B 4
Yorkville, Ga. ..... 38 A 4
Yorkville (c.h.), Ill., 375..... 20 J 2
Yorkville, Mich., a150 ..... 23 L 13
Yorkville, N. Y., a150..... 12 M 5
Yorkville, O., a125 ..... 17 J 4
Yorkville (c.h.), S. C., 1,553... 37 F 2
Yorkville, Tenn. ..... 41 C 2
Yorkville, W. Va., a125..... 35 A 4
Yosemite, Cal. ..... 56 F 5
Yosemite, Ky., 307 ..... 40 G 6
Yosemite Cr., Cal. ..... 57 L 6
Yosemite Falls, Cal. ..... 56 J 4
Yosemite National Park, Cal.. 57 F 5
Yosemite National Park, Cal. (local map) ..... 57 L 6
Yosemite R., Cal. ..... 57 E 5
Yosemite Valley, Cal. ..... 57 L 6
Yosemite Valley, Cal. (local map) ..... 56 H 4
Yost, Ky. ..... 40 B 6
Yost, Utah ..... 54 J 1
Yost, Va. ..... 34 D 4
Yough, Pa. ..... 16 D 7
Youghiogheny R., Md. ..... 33 A 2
Youghiogheny R., Pa. ..... 16 D 7
Youkon, Fla. ..... 39 N 2
Youley, Ga. ..... 38 H 6
Youman, Col. ..... 53 D 6
Young, Ariz. ..... 55 E 4
Young, Ky. ..... 40 J 4
Young, O., a100 ..... 18 D 7
Young (Co.), Tex., 5,049..... 46 J 4
Young America, Ind., a525..... 19 D 3
Young America, Minn., s.c.'95, 312 ..... 25 C 5
Youngblood, Ala., a100 ..... 42 E 7
Youngcane, Ga. ..... 38 C 2
Youngdale, Pa., a165 ..... 15 H 4
Youngers, Mo. ..... 30 H 6
Young Harris, Ga. ..... 38 D 2
Young Hickory, N. Y. ..... 13 G 7
Young Island, S. C., a200..... 37 H 6
Youngs, Ga. ..... 38 A 4
Youngs, Miss. ..... 43 E 3
Youngs, N. Y., a100..... 12 M 7
Youngs Creek, Ind., a200..... 19 C 8
Youngs Creek, Ky. ..... 40 H 7
Youngs L., Ark. ..... 44 M 3
Young Sta., Ind. ..... 19 B 6
Youngstown, Ill. ..... 20 D 4
Youngstown, Ind. ..... 19 B 6
Youngstown, N. Y., 490..... 13 D 5
Youngstown, N. Dak. ..... 26 E 3
Youngstown (c.h.), O., '95, 33,220; '97, a40,000..... 17 J 2
Youngstown, Pa., 486 ..... 16 D 6
Youngstown Mine, Mich. ..... 22 E 5
Youngsville, La., a450 ..... 45 E 6
Youngsville, N. Y., a100..... 11 N 8
Youngsville, N. C., 205..... 36 N 2
Youngsville, O. ..... 18 C 7
Youngsville, Pa., 667 ..... 16 D 3
Young Warrior Cr., Miss..... 43 F 5
Younker, Ga. ..... 38 E 7
Yount, Mo. ..... 31 M 9
Yountsville, Ind., a125 ..... 19 B 4
Yountville, Cal., 231 ..... 56 C 4
Youth Pond, Mass. ..... 9 D 2
Ypsilanti, Mich., 6,129 ..... 23 O 13
Ypsilanti, N. Dak. ..... 26 F 3
Yreka (c.h.), Cal., 1,100..... 56 C 1
Ysleta, Tex., 1,528 ..... 47 A 6
Yuba (Co.), Cal., 9,636..... 56 D 3
Yuba, Kan. ..... 32 E 2
Yuba, Mich., a150 ..... 23 L 8
Yuba, Wis. ..... 24 F 7
Yuba City (c.h.), Cal., 562..... 56 D 3
Yuba R., Cal. ..... 56 D 3
Yucca, Ariz. ..... 55 A 4
Yucca, Cal. ..... 57 H 8
Yukon, Okla., a575 ..... 48 G 3
Yukon Hills, Alaska ..... 58 M 4
Yukon R., Alaska ..... 58 O 4
Yular, Fla. ..... 39 L 3
Yule, N. Dak. ..... 26 A 3
Yulee, Fla., a250 ..... 39 N 1
Yuma (Co.), Ariz., 2,671..... 55 A 5
Yuma (c.h.), Ariz., 1,773..... 55 A 6
Yuma (Co.), Col., 2,596..... 53 N 2
Yuma (c.h.), Col., 241..... 53 N 2
Yuma, Mich. ..... 23 K 9
Yuma, Mo. ..... 30 F 4
Yuma, Tenn. ..... 41 E 3
Yuma Indian Reservation, Cal. 57 L 10
Yunaska I., Alaska ..... 58 D 10
Yuno, Tex. ..... 46 N 6
Yutan, Neb., 168 ..... 29 H 2

Z

Zaca, Cal. ..... 57 E 8
Zach, Tenn. ..... 41 E 2
Zachary, La., a250 ..... 45 G 5
Zacharys, Ia. ..... 28 G 4
Zachry, Ga. ..... 38 E 5
Zadok, S. C. ..... 37 F 1
Zaldee, Ga. ..... 38 F 7
Zaleski, O., 862 ..... 18 F 6
Zalma, Mo., a125 ..... 31 M 10
Zana, Tex. ..... 46 N 6
Zanesfield, O., 318 ..... 17 C 4
Zanesville, Ill. ..... 21 F 7
Zanesville, Ind., a325 ..... 19 F 3
Zanesville (c.h.), O., '90, 21,009; '97, a30,000..... 18 G 5
Zangs Spur, Col. ..... 53 H 3
Zanmore, Pa. ..... 16 F 4
Zapata (Co.), Tex., 3,562..... 46 H 10
Zapato, Col. ..... 53 G 7
Zarembo I., Alaska ..... 58 X 8
Zavalla (Co.), Tex., 1,097..... 47 H 9
Zealand, N. H. ..... 7 J 5
Zearing, Ia., s.c.'95, 299..... 28 G 3
Zebra, Mo. ..... 31 G 8
Zebulon (c.h.), Ga., 315..... 38 C 5
Zebulon, Ky. ..... 40 L 5
Zeda, Wis. ..... 24 F 6
Zeeland, Mich., 785 ..... 23 J 12
Zehner, Pa., a350 ..... 15 L 4
Zeigler, Ark. ..... 44 F 2
Zeigler, Ga. ..... 38 H 6
Zeiglerville, Miss., a100 ..... 43 D 5
Zeitonia, Mo. ..... 31 L 10
Zelda, Nev. ..... 54 D 3
Zelienople, Pa., 639 ..... 16 B 5
Zell, Mo. ..... 31 M 9
Zell, S. Dak. ..... 27 F 2
Zella, Kan. ..... 32 A 4
Zellwood, Fla., a200 ..... 39 N 5
Zelma, Ind. ..... 19 D 7
Zenas, Ind., a100 ..... 19 F 6
Zenith, Ga. ..... 38 D 6
Zenith, Mont. ..... 49 E 3
Zeno, Pa. ..... 16 C 5
Zeno, S. C. ..... 37 F 1
Zenobia Peak, Col. ..... 53 A 1
Zenorsville, Ia., a275 ..... 28 F 3
Zephyr, Tex., a150 ..... 46 J 6
Zero, Ia. ..... 28 G 6
Zeru, Ala. ..... 42 D 8
Zeta, Mo. ..... 31 N 11
Zetella, Ga. ..... 38 C 5
Zickrick, S. Dak. ..... 27 D 3
Zieback (Co.), S. Dak., s.c.'95, 131 ..... 27 B 3
Zif, Fla. ..... 39 M 3
Zig, Mo. ..... 30 G 4
Zilh-le-Jini Mesa, Ariz. ..... 55 E 2
Zillah, Wash., a100 ..... 51 E 3
Zilpha, Miss. ..... 43 E 4
Zilt-tusayan Butte, Ariz. ..... 55 F 3
Zilwaukee, Mich., a925 ..... 23 N 11
Zimmer, Neb. ..... 29 D 3
Zimmerman, La. ..... 45 D 4
Zimmerman, Minn. ..... 25 D 4
Zimmerman, O., a175 ..... 18 B 5
Zincite, Mo., a150 ..... 31 C 10
Zinnia, W. Va. ..... 35 E 2
Zion, Ill. ..... 20 E 1
Zion, Ky., a225 ..... 40 B 5
Zion, La. ..... 45 D 3
Zion, Md., a150 ..... 33 M 1
Zion, Mo. ..... 31 M 10
Zion, Okla. ..... 48 G 3
Zion, Pa., a125 ..... 16 G 5
Zion, S. C. ..... 37 K 3
Zion, Wis. ..... 24 J 6
Zionhill, Miss., a100 ..... 43 C 8
Zion Mills, Va. ..... 34 B 3
Zions Church Sta., Pa..... 15 H 6
Zions Grove, Pa., a300..... 15 K 5
Zion Sta., Ky. ..... 40 G 3
Zion Sta., Ky. ..... 40 L 3
Zionsville, Ind., 825 ..... 19 D 5
Zionville, Kan. ..... 32 A 4
Zionville, N. C. ..... 36 F 2
Zipp, Ind., a125 ..... 19 A 8

Zirconia, N. C. ..... 36 E 4
Zirkel, Mt., Col. ..... 53 E 1
Ziskov, S. Dak. ..... 27 G 4
Zittau, Wis. ..... 24 J 6
Zoan, S. C. ..... 37 K 3
Zoar, Mass. (vil.), s.c.'95, 130. 8 C 2
Zoar, N. C. ..... 36 J 5
Zoar, O., a400 ..... 17 H 3
Zoar Sta., O., a125 ..... 17 H 3
Zodiac, Mo. ..... 31 D 9
Zolfo, Fla., a175 ..... 39 N 8
Zolfo Springs Sta., Fla. ..... 39 N 8
Zollarsville, Pa. ..... 16 B 6
Zona, La. ..... 45 J 5
Zona, W. Va. ..... 35 D 3
Zoneton, Ky. ..... 40 E 4
Zorah, N. C. ..... 36 Q 4
Zornville, Ala., a100 ..... 42 G 8
Zoro, Kan. ..... 32 H 3
Zuber, Ala. ..... 42 E 4
Zucker, Cal. ..... 57 H 8
Zula, Okla. ..... 48 E 1
Zulu, Tex. ..... 47 F 1
Zumbro Falls, Minn., a275 ..... 25 E 5
Zumbrota, Minn., s.c.'95, 1,063 25 E 5
Zumbrota R., Minn. ..... 25 E 5
Zumwalt, Wash. ..... 51 H 3
Zuni, N. Mex. ..... 55 G 3
Zuni, N. Mex. ..... 55 H 6
Zuni, Va., a100 ..... 34 K 7
Zunuga, Tex. ..... 46 G 5
Zuni Ind. Res., N. Mex. ..... 55 G 3
Zuni R., Ariz. ..... 55 F 4
Zurich, Kan. ..... 32 C 2
Zurich, Mont. ..... 49 H 1
Zurich, N. Y. ..... 13 H 5
Zuwash R., Wash. ..... 51 E 2
Zwanzig, Mo. ..... 31 G 8
Zwingle, Ia., a250 ..... 28 M 3
Zwolle, La. ..... 45 B 3
Zyba, Kan. ..... 32 E 4
Zylonite, Mass. (vil.), s.c.'95, 407 ..... 8 B 2



INDEX OF THE MAPS OF FOREIGN COUNTRIES.

THIS index contains the names (about 90,000) given on the foreign maps of The Century Atlas — that is, on all the modern maps except those of the United States. Each line begins with the name of a place, or a river, or a mountain, etc., followed by the name of the country or large division in which it is found; the population (when the name is that of a place, or a country, etc.); the map-number; and the reference letter and figure by means of which the exact location of the name upon the map may be ascertained. Thus in the following diagram, Edinburgh would be indexed B 3:

The squares are formed on the map by the lines of longitude and latitude, and the reference letters and figures are placed on the borders of the map. The maps of the hemispheres, the region around the North Pole, and the islands of the Pacific Ocean, are indexed by imaginary squares formed by the space allotted to each letter and figure. Inset maps are indexed by imaginary squares formed by the meridians and parallels of the main map extended across them. Names such as *Mount Vesuvius* have been indexed both under the proper name (*Vesuvius*) and under the descriptive noun (*Mount*). Names which are found on the map proper and also on an inset map have been indexed where they appear to the best advantage; the largest places, however, have been indexed twice and referred to both maps. Rivers are indexed where the name is most readily found. In the case of an outlying possession (such as Corsica) which is shown in an inset map, the names are identified by the general title (for example, "France") of the map in which they occur.

Where a place may be known under different names or by various spellings of the same name, the different forms have to a large extent been inserted in the index and referred to the one which appears on the map.

The figures for population have, as far as practicable, been taken from the latest official censuses. Where these official census figures have been used the year of the census has been inserted (*e. g.* '95, for 1895). The letter "a" ("about") or the abbreviation "est." ("estimated") is placed before all figures not taken from a census. These estimates are based upon calculations furnished by the best authorities.

ABBREVIATIONS.

a. ..... about.	Fr. ..... French.
Br. ..... British.	Ger. ..... German.
est. ..... estimated.	I., Is ..... Island, Islands.
Mt., Mts. ..... Mountain, Mountains.	

INDEX — FOREIGN COUNTRIES.

NAME, COUNTRIES AND POPULATION.	Map Number and Index.
Aa (river), France	80 H 2
Aa (river), Russia	97 E 3
Aa (river), Switzerland	91 H 4
Aaby, Denmark	88 F 2
Aaby, Norre, Denmark	88 F 6
Aach, Germany	86 R 8
Aachen, Germany, '95, 110,489.	86 L 3
Aachen (bezirk), Germany, '95, 590,038	86 L 3
Aachen, Germany (on travel map)	74 H 3
Aadalen, Norway	95 F 6
Aadorf, Switzerland	91 J 2
Aadum Denmark	88 D 5
Aafjord, Norway	95 G 5
Aagerup, Denmark	88 L 5
Aakirkeby, Denmark, '90, 967..	88 R 6
Aakre, Norway	95 E 7
Aal, Denmark	88 C 5
Aal, Norway	95 F 6
Aalbek, Denmark	88 G 1
Aalborg, Denmark, '90, 19,503.	88 G 2
Aalborg (amt), Denmark, '90, 104,790	88 F 3
Aale, Denmark	88 F 5
Aalen, Germany, '90, 7,155	86 P 11
Aalen, Germany (on travel map)	74 K 4
Aalen, Norway	95 G 5
Aalesund, Norway, '91, 8,383....	95 E 5
Aalsö, Denmark	88 H 4
Aalst, Belgium, '90, 25,544; '95, est.27,304	84 D 7
Aalten, Netherlands (commune), '94, 6,955	84 J 5
Aamli, Norway	95 F 7
Aamot, Norway	95 G 6
Aar, De, Cape Colony	113 F 6
Aar (river), Switzerland (see Aare)	91 F 3
Aarau, Switzerland, '88, 6,689.	91 G 2
Aarberg, Switzerland, '88, 1,087	91 D 3
Aarburg, Switzerland, '88, 1,890	91 F 3
Aarby, Denmark	88 J 5
Aardal, Norway	95 E 6
Aardenburg, Netherlands (commune), '94, est.1,912.....	84 C 6
Aare (river), Switzerland	91 F 3
Aared, Jebel (Mt.), Arabia....	102 H 6
Aargau (canton), Switzerland, 157,191	88 F 5
Aarhus, Denmark, '90, 33,306..	88 G 4
Aarhus (amt), Denmark, '90, '88, 193,580; '94 est.190,240.	91 G 2
Aarhuus, Denmark (see Aarhus)	88 G 4
Aarlen, Belgium (see Arlon)....	84 G 9
Aarö (island), Germany.....	85 B 10
Aaröerne (islands), Norway....	95 F 5
Aarre, Denmark	88 D 5
Aars, Denmark	88 E 3
Aarsley, Denmark	88 H 6
Aarwangen, Switzerland, '88, 816	91 F 3
Aas, Norway	95 D 2
Aaseral, Norway	95 E 7
Aasgaardstrand, Norway, '91, 372	95 C 3
Aasnes, Norway	95 H 6
Aastrup (Maribo), Denmark....	88 L 7
Aastrup (Ribe), Denmark	88 D 5
Aastrup (river), Denmark	88 F 2
Aasvær (island), Norway	95 G 3
Aath, Belgium (see Ath).....	84 C 7
Ab, Kilag-i-, Persia.....	103 J 5
Ababdeh (tribe), Egypt	110 P 5
Abacaxis, Brazil	70 F 4
Abacaxis (river), Brazil	70 F 5
Abaco, Great (island), West Indies	67 G 1
Abaco, Little (island), Bahama Islands	67 G 1
Abacon, Point I', Haiti.....	68 B 7
Abad, Baluchistan	103 M 6
Abadeh, Persia, a5,000	103 E 5
Abadeh (district), Persia	103 E 5
Abaete, Brazil	71 H 7
Abagatu, Manchuria	107 K 1
Abai, Africa	110 Q 8
Abai, North Borneo (British)..	116 E 3
Abaka, El, Africa	100 P 6
Abakansk, Siberia	100 M 3
Abak Jello, Africa	112 Q 10
Abalesran Valley, Arabia	102 J 3
Abaligel, Hungary	89 J 5
Aban, Deir, Palestine	102 B 9
Abancay, Peru, a3,000	70 C 6
Abancourt, France	82 D 1
Abancourt, France (on travel map)	74 F 4
Abano Bagni, Italy, a3,000	93 L 4
Abanos, Turkey in Asia	101 E 4
Abargub, Persia	103 E 5
Abarguh (district), Persia.....	103 E 5
Abarich, El, Africa	110 M 3
Abarik, Persia	103 D 3
Abarinitsa, Greece	99 E 7
Abasolo, Mexico (see Cuitzeo)..	65 E 3
Abasolo (distrito), Guanajuato, Mexico, '94, 27,530.....	65 E 3
Abasolo (distrito, Guerrero), Mexico, '94, 21,528	65 H 7
Abasolo (Tamaulipas), Mexico..	64 K 5
Abassuen, Africa	110 R 8
Abatha, Kafr, Egypt	110 S 4
Abatis Herrero, Brazil	70 D 4
Abaucourt, France	82 M 2
Abauj-Torna (comitat), Hungary, '90, 151,000.....	89 N 3
Abaya Lake, Africa	110 Q 9
Abbala Lake, Africa	110 Q 9
Abbas, Bir el, Africa.....	111 E 4
Abbas, Deli, Turkey in Asia...	101 L 5
Abbas, Hadji, Turkey in Asia..	101 E 2
Abbasa, Egypt	110 T 4
Abbasabad (Astrabad), Persia..	103 G 2
Abbasabad (Kirman), Persia...	103 F 6
Abbasabad (north of Yezd), Persia	103 F 4
Abbasabad (on the Caspian Sea), Persia	103 D 2
Abbasbel Dagh (Mt.), Turkey in Asia	101 M 5
Abbatia delle Tre Fontane, Italy	92 D 12
Abbazia, Austria	89 F 6
Abbazia, Austria (on travel map)	74 M 6
Abbe, Pont I', France.....	80 A 5
Abbeokuta, Africa (see Abeokuta)	111 G 9
Abberton, England	77 L 3
Abbert River, Ireland	79 D 5
Abbes, Beni, Africa	111 E 4
Abbes, Sidi Bel, Algeria, '91, 18,558	111 G 2
Abbeville, France, '91, 19,851..	80 G 2
Abbeville, France (on travel map)	74 F 3
Abbey, New, Scotland	78 J 10
Abbeyfeale, Ireland, '91, 896..	79 C 7
Abbeylara, Ireland	79 G 4
Abbeyliex, Ireland, '91, 987...	79 G 6
Abbeyshrule, Ireland	79 F 4
Abbey Town, England	76 F 3
Abbey Wood, England	77 H 5
Abbiategrasso, Italy, '81, 5,258	93 E 4
Abbitibbe Lake, Canada, (see Abittibi Lake)	59 P 7
Abbitibbe River, Canada, (see Abittibi River)	59 O 7
Abbots Anne, England	77 B 6
Abbots Bromley, England.....	76 J 7
Abbotsbury, England	75 G 12
Abbotsby, England	77 G 2
Abbotsford, Quebec	61 J 8
Abbotsford, Scotland	78 L 8
Abbots Langley, England	77 F 4
Abbots Roding, England	77 J 3
Abbottabad, British India, '91, 10,163	104 D 2
Abbott Bay, Australia	115 H 3
Abdah, Turkey in Asia.....	101 M 7

Abdallah, Africa .... 112 M 10
Abdar, Persia .... 103 R 2
Abdul Aziz, Jebel (Mt.), Turkey in Asia .... 101 J 5
Abdullah, Afghanistan .... 103 L 5
Abdullah Khan, Kila, British India .... 104 A 4
Abdul Rahman, Afghanistan.... 103 L 5
Abelbut, Africa .... 111 G 5
Abelhas, Brazil .... 70 E 5
Abelischken, Germany .... 87 D 34
Abenakis, Quebec .... 61 N 5
Abenakis Springs, Quebec .... 61 J 6
Abensberg, Germany .... 86 P 14
Abeokuta, Africa, a150,000 .... 111 G 9
Aber, Wales .... 76 E 6
Abercaron, Wales .... 75 D 9
Aberarder, Ontario .... 60 C 4
Aberarth, Wales .... 75 D 9
Aberavon, Wales, '91, 6,281.... 75 E 10
Aberbrothock, Scotland (see Arbroath) .... 78 L 6
Aberbrotbwick, Scotland (see Arbroath) .... 78 L 6
Aberchirder (village), Scotland, '91, 1,222 .... 78 L 4
Aberconway, Wales (see Conway) .... 76 E 6
Abercorn, Africa .... 112 O 13
Abercorn, Scotland .... 78 G 1
Abercrombie, Nova Scotia.... 62 G 4
Aberdare, Wales, '91, 38,513.... 75 E 10
Aberdare Mountains, Africa .. 112 Q 11
Aberdaron, Wales .... 76 C 7
Aberdeen, British Columbia.... 63 D 3
Aberdeen, Cape Colony, '91, 1,225 .... 113 F 1
Aberdeen (district), Cape Colony, '91, 6,535 .... 113 F 7
Aberdeen, Ontario .... 60 E 3
Aberdeen (county), Scotland, '91, 281,332 .... 78 L 5
Aberdeen (town), Scotland, '91, 123,327; '95, 133,773.... 78 M 4
Aberdeen, Old (town), Scotland, '91, 1,951 .... 78 N 5
Aberdeen Bay, Scotland .... 78 N 5
Aberdeen Island, Hongkong.... 107 D 7
Aberdeen Lake, Canada .... 59 K 4
Aberdour, Ontario .... 60 D 3
Aberdour (village), Scotland, '91, 748 .... 78 K 7
Aberdour, New (village), Scotland, '91, 620 .... 78 M 4
Aberdovey, Wales .... 76 D 7
Aberedw, Wales .... 75 F 9
Aberfeldy (village), Scotland, '91, 1,469 .... 78 H 6
Aberford, England .... 76 K 5
Aberfoyle, Scotland .... 78 H 7
Abergavenny, England, '91, 7,640 .... 75 G 10
Abergele and Pensara, Wales, '91, 1,981 .... 76 F 6
Abergwili, Wales .... 75 D 10
Abergwynolwyn, Wales .... 76 D 7
Aberjuj Oasis, Africa .... 110 K 5
Aberlady (village), Scotland, '91, 505 .... 78 L 7
Aberllefenny, Wales .... 76 E 7
Abernethy, Ontario .... 60 D 2
Abernethy, Scotland .... 78 K 7
Aberpergwm, Wales .... 75 E 10
Aberporth, Wales .... 75 D 9
Abersaycban, England, '91, 15,296 .... 75 G 10
Abertham, Africa .... 90 F 3
Aberthaw, Wales .... 75 F 11
Abertillery, England, '91, 9,138 75 F 10
Aberystwith, Wales, '91, 6,696 75 D 9
Aberystwitb, Wales (on travel map) .... 74 B 2
Abeshr, Africa, a10,000 .... 110 M 7
Abevlaak, Cape Colony .... 113 C 5
Abgal (tribe), Africa .... 112 S 10
Abgir, Balachistan .... 103 L 8
Abha, Turkey in Asia.... 102 J 7
Abhar, Persia .... 103 C 2
Abia, Turkey in Asia.... 101 C 3
Abiad, El, Africa .... 110 K 4
Abiad, Bahr el (river), Africa (see White Nile) .... 110 P 7
Abiad, Bahr el- (lake), Turkey in Asia .... 101 G 4
Abiad, Ras-el-, Tunis .... 111 J 1
Abiad, Ras-el-, (cape), Turkey in Asia. .... 102 G 5
Abiat, Africa .... 110 N 7
Abid, Wady-el-, Morocco.... 111 E 2
Ab-i-Diz (river), Persia.... 103 C 5
Abig, Africa .... 111 F 5
Ab-i-Garm, Persia .... 103 C 4
Ab-i-Gum, British India.... 104 A 5
Abil, Tel, Turkey in Asia.... 102 D 7
Abi-l-Abyaz (island), Oman.... 102 N 5
Abingdon, England, '91, 6,557. 77 B 4
Abinger, England .... 77 F 6
Abington (Cambridge), England. 77 J 2
Abington (Northampton), England .... 77 D 2
Abington (Pigott, Cambridge), England .... 77 G 2
Abiquiras (Indian tribe), Ecuador .... 70 C 4
Abiras, Africa .... 112 M 9
Ab-i-shur (river), Persia.... 103 D 3
Ab-i-Stada Lake, Afghanistan.. 103 N 4
Abittibi, Lake, Canada .... 59 P 7
Abittibi River, Canada .... 59 O 7
Abladani Plain, Turkey in Asia 101 M 6
Ablanica, Bulgaria .... 98 G 6
Ablessa, Africa .... 111 G 5
Ablis, Africa .... 110 R 3
Ablis, France .... 82 D 3
Abloux (river), France.... 80 G 6
Abmar, Persia .... 103 F 7
Abo (Fezzan), Africa .... 110 K 4
Abo (Tibesti), Africa .... 110 L 5
Abo, Russia, '90, 31,671.... 97 D 1
Abo-Björneborg (government), Russia, '96, est. 421,000.... 97 D 1
Abomey, Africa, a20,000.... 111 G 9
Abou (tribe), Africa .... 112 J 11
Abong-abong, Mount, Sumatra. 116 A 4
Abony, Hungary (see Szolnok Abony) .... 89 L 4
Abony, Szolnok, Hungary, '90, 12,012 .... 89 L 4
Aboo (Mt.), British India (see Abu) .... 104 D 7
Abookeer, Egypt (see Abukir).. 110 Q 3
Abos, Hungary .... 89 N 3
Abos, Hungary (on travel map) 74 P 4
Abosh, Africa .... 110 O 9
Abou (Mt.), British India (see Abu) .... 104 D 7
Aboukir, Egypt (see Abukir)... 110 Q 3
Abou-Klea, Africa (see Abu-Klea) .... 110 P 6
Aboyne, Scotland .... 78 L 5
Abra, Cuba .... 68 B 2
Abra, El, Mexico.... 65 G 1
Abraham, Heights of, Quebec (see Plains of Abraham).... 61 Q 6
Abraham, Plains of, Quebec.... 61 Q 6
Abraham Bay, Bahama Islands 67 J 3
Abrakan, Africa .... 111 H 6
Abramovo, Russia.... 96 K 2
Abrantes, Brazil.... 71 K 6
Abrantes, Portugal, '78, 6,076. 83 D 5
Abrejos, Punta (point), Mexico 64 B 4
Abricots, Haiti, a6,000.... 68 A 6
Abro Island, Russia.... 97 D 2
Abrolhos, Island, Brazil.... 71 K 7
Abrolhos or Houtmans Rocks, Australia .... 115 A 5
Abrosimago Bay, Russia.... 96 L 1
Abrudbánya, Hungary, a4,000.. 89 P 5
Abrusbum River, Persia.... 103 G 2
Abruzzi e Molise (compartimenti), Italy, '81, 1,317,215; '95, est.1,384,355 .... 94 P 10
Abruzzo Ulteriore (province), Italy (see Teramo).... 94 P 9
Absdorf, Austria .... 90 N 7
Absdorf, Austria (on travel map) 74 N 4
Absinta Lake, Africa.... 112 P 15
Abtenau, Austria .... 90 G 8
Abthorp, England .... 77 C 2
Abtsdorf, Austria.... 90 N 4
Abu, British India.... 104 D 7
Abu, Mount, British India.... 104 D 7
Abu, Ali, Omaa.... 102 P 6
Abu Ali Island, Turkey in Asia 102 L 4
Abuam, Morocco.... 111 E 3
Abu-Arish, Turkey in Asia, a8,000 .... 102 J 8
Abu Aruk, Bir, Egypt.... 110 U 4
Abud, Palestine .... 102 B 8
Abu Dali, Dar (region), Africa. 110 N 7
Abu-Delek, Africa.... 110 P 7
Abu-Dhabi, Oman.... 102 N 5
Abu Dima, Dar (region), Africa 110 M 8
Abu-Dom, Egypt.... 110 P 6
Abu-el-Jad, Morocco.... 111 E 2
Abu-el-Kani, Egypt.... 110 R 4
Abu-en-Neda, Tel (mound), Turkey in Asia.... 102 C 6
Abu Fayad, Turkey in Asia.... 101 H 5
Abu Gerad (Dongola), Africa.. 110 O 6
Abu Gerad (Kordofan), Africa. 110 O 7
Abu Gereu, Africa .... 110 M 7
Abu Ghalib, Kafr, Egypt.... 110 T 3
Abu-Gossi, Egypt.... 110 O 6
Abugwerra, Africa.... 110 L 7
Abu Hable, Kor (river), Africa. 110 O 7
Abuhad, Egypt .... 110 P 5
Abu Hamed, Egypt.... 110 P 6
Abu Hammad, Egypt .... 110 T 4
Abu Harraz, Africa.... 110 P 7
Abu Harraz, Jebel (Mt.), Africa 110 M 7
Abu Harraz, Wady, Africa.... 110 M 7
Abu Hashab, Turkey in Asia... 101 K 6
Abu Hashim, Egypt.... 110 P 6
Abu Hassan, Kasr, Africa.... 110 M 2
Abu Homs, Egypt .... 110 R 3
Abuisir, Africa.... 111 C 6
Abuja, Africa.... 111 H 8
Abuja (native state), Africa... 111 H 8
Abu Jumer, Africa.... 110 O 6
Abu Kadua, Bir, Egypt.... 110 N 3
Abukuya (tribe), Africa.... 112 O 9
Abu Kebir, Egypt.... 110 T 4
Abu Kelam Swamp, Turkey in Asia .... 101 M 7
Abukir, Egypt .... 110 Q 3
Abukir, Bay of, Egypt.... 110 R 3
Abukir Lake, Egypt .... 110 Q 3
Abu-Klea, Africa.... 110 P 6
Abu Kuba, Turkey in Asia.... 101 M 7
Abu-Kuka, Africa.... 112 O 9
Abu Kurkin (Mt.), Morocco.... 111 E 3
Abukkemal, Turkey in Asia.... 101 J 5
Abullonia, Turkey in Asia, a2,500 .... 101 C 2
Abullonia, Lake, Turkey in Asia 101 C 2
Abulug, River, Philippine Is... 116 F 1
Abu Madbi, Egypt .... 110 T 3
Abu Marzuk, Egypt.... 110 O 3
Abumed, Ras (cape), Turkey in Asia .... 102 F 5
Abumombasi, Kongo .... 112 M 10
Aba-Morrat, Jebel (Mt.), Egypt 110 P 4
Abu Musa Island, Oman .... 102 O 4
Abuna, Rio (river), Bolivia.... 70 D 6
Abu Nalm, Oasis of, Africa.... 110 L 3
Abuna Yosef (Mt.), Abyssinia . 110 Q 7
Abunda (district), Africa (see Benguela) .... 112 K 14
Abu Rasas, Ras (cape), Oman.. 102 P 6
Aburatani Wan (bay), Japan... 108 E 6
Abu Rejash, Kalaat, Turkey in Asia .... 101 K 5
Abury, England (see Avebury).. 75 J 11
Abu Said, Wady, Turkey in Asia .... 102 C 7
Abu Salda, Africa.... 110 L 3
Abu Saldeh, Turkey in Asia.... 101 H 5
Abu Seakha, Jebel (Mt.), Egypt 110 P 5
Abu Selim, Egypt.... 110 O 3
Abu Serai, Turkey in Asia..... 101 J 5
Abu Seraui, Morocco.... 111 F 2
Abu Shehr, Persia (see Bushire) 103 D 6
Abu Shekak, Egypt.... 110 T 4
Abu Simbel, Egypt .... 110 O 5
Abusir (near Alexandria), Egypt, '82, 5,359 .... 110 O 3
Abusir (near Cairo), Egypt.... 110 S 5
Aba-Sumat, Jebel (Mt.), Egypt. 110 O 4
Abutaki, Egypt .... 110 O 3
Abutig, Egypt, '82, 10,770.... 110 O 4
Abutingil (well), Egypt.... 110 O 5
Abu Una, Dar (native state), Africa .... 110 N 8
Abyad, Jebel (Mt.), Turkey in Asia .... 101 H 5
Abyaz, Abi-l- (island), Oman... 102 N 5
Abydos, Egypt (see Arabat-el-Madfuneh) .... 110 O 4
Abydos, Rulus of, Turkey in Asia .... 101 B 2
Abydus, Turkey in Asia (see Abydos) .... 101 B 2
Abyssinia (kingdom), Africa, a5,000,000 .... 109 J 3
Abyssinia, Africa (large scale map of) .... 110 Q 7
Academy Bay, Greenland.... 3 B 9
Acadia Mines, Nova Scotia, a3,000 .... 62 F 4
Acabuizotla, Mexico.... 65 G 6
Acajou, Pointe de l' (point), Haiti .... 68 B 6
Acajutla, Salvador.... 66 F 6
Acámbaro, Mexico, '94, 5,990... 65 F 4
Acámbaro (distrito), Mexico, '94, 26,089 .... 65 F 3
Acamea, River, Brazil.... 70 E 3
Acaneeb, Mexico .... 64 O 7
Acanthu, Cyprus .... 101 E 5
Acanti, Colombia.... 70 B 2
Acaponeta, Mexico.... 64 A 1
Acaponeta (partido), Mexico, '94, 18,994 .... 64 A 1
Acapulco, Mexico, a5,000.... 65 G 7
Acapulco, Puerto de (port), Mexico .... 65 G 7
Acará, Brazil.... 71 H 4
Acará, Rio (river), Brazil.... 71 H 4
Acaraçú, Brazil.... 71 J 4
Acaraçú, Rio (river), Brazil... 71 J 4
Acaray, River, Paraguay.... 72 F 9
Acari, Peru.... 70 C 7
Acari (river), Peru.... 70 C 7
Acarnania and Etolia (province), Greece, '89, 162,020... 99 D 3
Acatic, Mexico .... 65 D 3
Acatlan (distrito), Mexico, '94, 39,290 .... 65 H 5
Acatlan (Puebla), Mexico .... 65 H 5
Acatlan (Veracruz), Mexico.... 65 K 4
Acaxochitlan, Mexico.... 65 H 3
Acayúcan, Mexico.... 65 L 6
Acayúcan (canton), Mexico, '94, 28,900 .... 65 L 5
Accadia, Italy, '81, 4,532.... 94 S 12
Acco, Turkey in Asia (see Acre) .... 102 B 6
Accompong, Jamaica.... 68 H 6
Acera, Africa (see Akkra).... 111 G 9
Accrington, England, '91, 38,603 76 H 5
Accunoli, Italy.... 94 O 9
Acegua, Uruguay.... 72 G 10
Acerenza, Italy, '81, 3,932.... 94 T 13
Acero, Bolivia.... 70 E 7
Acerra, Italy, '81, 14,121.... 94 O 13
Ach, Bregenzer (river), Austria 91 M 2
Ach, Unter, Austria .... 90 H 8
Achacache, Bolivia.... 70 D 7
Achagua, Venezuela.... 70 E 2
Achaia, Kato, Greece, '89, 1,343 99 D 4
Achaia and Elis (province), Greece (see Elis and Achaia). 99 E 4
Achalm (Mt.), Germany.... 86 Q 9
Achan, East Turkestan.... 107 D 3
Achanalt, Scotland.... 78 G 4
Achao, Chile, '85, 1,137.... 72 C 12
Acharacle, Scotland.... 78 E 6
Acharn, Scotland.... 78 J 6
Acheen (residency), Sumatra (see Achin) .... 116 A 4
Acheka, Mount, Africa.... 112 P 10
Achel, Belgium, '90, 1,073.... 84 G 6
Achelous (river), Greece (see Aspropotamos) .... 99 D 3
Achenkirch, Austria.... 90 D 8
Achen See (lake), Austria.... 90 D 9
Achern, Germany, '90, 2,650... 86 P 6
Acheux, France.... 80 H 2
Achlevo, Eastern Rumelia.... 98 H 6
Achik-kul (lake), Tibet.... 107 D 3
Achillbeg Island, Ireland... 79 A 4
Achill Head, Ireland .... 79 A 4
Achill Island, Ireland.... 79 A 4
Achill Sound, Ireland.... 79 A 4
Achiltibuie, Scotland.... 78 F 4
Achim, Germany.... 85 F 9
Achin, Sumatra, a35,000.... 116 A 3
Achin (residency), Sumatra.... 116 A 4
Achiusk, Siberia, est.5,145.... 100 M 3
Achlz, Morocco .... 111 E 3
Achmethel, Turkey in Europe.. 98 K 7
Achmethu, Persia (see Ecbatana or Hamadan) .... 103 C 3
Achnacarry Castle, Scotland... 78 F 6
Achnasheen, Scotland.... 78 F 4
Achray, Loch (lake), Scotland.. 78 H 7
Achtebol, Turkey in Europe (see Agathopolis) .... 98 L 6
Achter Wasser (bay), Germany .... 85 D 18
Achuef, Russia.... 96 G 6
Acireale, Italy, '81, 22,431.... 94 M 14
Acken, Germany (see Aken).... 85 J 14
Ackland, Mount, Australia.... 115 G 7
Acklin Island, Bahama Islands. 67 H 3
Ackmiuge, Germany.... 87 B 33
Aclare, Ireland.... 79 D 3
Acobamba, Peru .... 70 C 6
Aconcagua (volcano), Argentina 72 D 10
Aconcagua (province), Chile, '95, 113,165 .... 72 C 10
Aconcagua, Rio (river), Chile.. 72 G 14
Aconquija, Nevada de (Mt.), Argentina .... 72 D 9
Acor (Mt.), Portugal.... 83 E 4
Açores (Island), Portugal (see Azores) .... 83 C 9
Acosta, Sierras de (Mts.), Cuba 68 A 2
Acoyapa, Nicaragua, '90, a2,500 66 L 8
Acqs, France (see Ax) .... 81 G 10
Acqua Marcia (aqueduct), Italy 92 E 10
Acquapendente, Italy.... 94 L 9
Acquari, Villa, Italy.... 92 D 11
Acquasparta, Italy.... 94 M 9
Acqua Trajana (aqueduct), Italy .... 92 B 9
Acquatraversa, Ponte, Italy ... 92 B 9
Acqua Vergine (aqueduct), Italy .... 92 D 10
Acquaviva, Italy, '81, 7,980... 94 V 13
Acqui, Italy, '81, 11,283.... 93 D 5
Acqui, Italy (on travel map)... 74 J 6
Acquigny, France.... 82 C 2
Acra, Africa (see Akkra).... 111 G 9
Acre, Turkey in Asia, a8,000.. 102 B 6
Acre, Bay of, Turkey in Asia.. 102 B 6
Acre (district), Turkey in Asia (see Akka) .... 102 C 6
Acri, Italy, '81, 3,944.... 92 K 8
Acropolis, Greece.... 99 O 2
Acropolis and Ruins of Ancient Cumae, Italy.... 94 R 9
Acryse, England.... 77 M 6
Acs, Hungary.... 89 K 4
Actæon Islands, Low Archipelago .... 117 O 10
Actæon Islands, Oceanica.... 114 O 7
Actæon, Mount, Saint Helena.. 109 E 7
Acte (peninsula), Turkey in Europe .... 98 G 8
Actium, Greece.... 99 C 3
Acton (suburb of London), England, '91, 24,207.... 75 L 14
Acton, South (suburb of London), England .... 75 L 14
Acton (Suffolk), England.... 77 K 2
Acton, Ontario, '91, 1,209.... 60 E 4
Acton Vale, Quebec, '91, 1,381. 61 K 7
Actopan (distrito), Mexico, '94, 43,185 .... 65 H 3
Actopan (Hidalgo), Mexico.... 65 H 3
Actopan (Veracruz), Mexico.... 65 K 4
Açucar, Pão de (Mt.), Brazil.. 71 J 3
Acuetanua, Kongo.... 112 N 10
Acuitzio, Mexico .... 65 E 4
Acula, Mexico.... 65 L 5
Aculco, Mexico.... 65 B 7
Acuto, Italy.... 94 O 11
Ada, Africa .... 112 Q 12
Ada, Hungary, '90, 11,074.... 89 M 6
Ada, Villa, Italy.... 92 D 10
Ada Bazar, Turkey in Asia, a10,000 .... 101 D 2
Adadah, El (ruin), Palestine... 102 C 10
Adafer (native state), Africa.. 111 D 6
Adafudia, Africa, a24,000.... 111 G 8
Adaiel (region), Africa (see Adal) .... 110 R 8
Adair, Bahia (bay), Mexico.... 64 B 2
Adaja (river), Spain.... 83 H 3
Adajel (region), Africa (see Adal) .... 110 R 8
Adak, Mongolia.... 107 F 2
Adal (region), Africa .... 110 R 8
Adalanish, Rudh' (point), Scotland .... 78 D 7
Adalia, Turkey in Asia, a13,000 101 D 4
Adalia, Gulf of, Turkey in Asia 101 D 4
Adam, El (well), Africa.... 110 M 6
Adam, Mount, Falkland Islands, South America.... 72 E 14
Adam, Port, Solomon Islands.. 117 L 5
Adamas, Greece, '89, 760.... 99 L 7
Adamawa (region), Africa.... 110 K 9
Adam Bay, Australia.... 115 E 2
Adamello (Mt.), Austria .... 90 B 11
Adamello Alps (Mts.), Italy.... 93 H 2
Adamello Group (Mts.), Austria 90 B 11
Adamo, Kasr, Africa .... 110 L 3
Adams, Port, Manchuria.... 107 L 3

Adam's Bridge, British India.. 105 G 15
Adamsdorf, Germany..... 85 G 20
Adams Island, Africa..... 109 F 5
Adams Island, Marquesas Is. (see Roa Paa)..... 117 O 6
Adams Peak (Mt.), Ceylon.... 105 H 16
Adamsville, New Brunswick... 62 D 3
Adamsville, Ontario..... 60 D 3
Adamville, Quebec..... 61 J 8
Adana, Turkey in Asia, a45,000 101 F 4
Adana (vilayet), Turkey in Asia, '85, 402,439..... 101 F 4
Adanero, Spain..... 83 H 4
Adang Bay, Borneo..... 116 E 5
Adare, Ireland, '91, 516..... 79 D 6
Adavale, Australia, '91, 192... 115 G 5
Adelbichausk, Russia..... 96 J 7
Adda, Africa..... 111 G 9
Adda (river), Italy..... 93 F 4
Adda, Ras (cape), Tunis..... 111 J 1
Addanki, British India..... 105 G 12
Adda Spring, Australia..... 115 D 4
Addenbrook Point, British Columbia ..... 63 D 4
Adderbury, England..... 77 B 2
Adder Camp, Australia..... 115 E 3
Adderley, Quebec..... 61 L 6
Addington (Kent), England..... 77 J 5
Addington (Middlesex), England 77 H 5
Addington (county), Ontario, '91, 24,151 ..... 60 H 3
Addis Abeba, Abyssinia..... 110 Q 8
Addison, Ontario..... 60 K 3
Addo, Africa..... 111 G 9
Adegem, Belgium, '90, 3,740... 81 B 6
Adeisar, British India..... 104 C 8
Adel (region), Africa (see Adal) 110 R 8
Adelaer, Cape, Greenland..... 3 M 10
Adelaide, Australia, '91, 37,837; '95, est.39,958..... 115 F 6
Adelaide, Cape Colony, '91, 1,200 ..... 113 H 7
Adelaide River, Australia..... 115 E 2
Adelboden, Switzerland..... 91 E 5
Adelboden (valley), Switzerland (see Engstligenthal)..... 91 E 5
Adelebsen, Germany..... 85 J 10
Adelie Land, Antarctic Region. 2 H 9
Adeljivaz, Turkey in Asia, a1,400 ..... 101 K 3
Adelnau, Germany, '95, 2,267.. 87 J 26
Adelong, Australia..... 115 H 7
Adelphi Islands, Greece..... 99 J 2
Adelphi Islands, Turkey in Asia 99 O 8
Adelsberg, Austria, '90, 3,597.. 90 J 12
Adelschlag, Germany..... 86 P 13
Ademaz, Spain..... 83 L 4
Aden, Gulf of, Africa..... 110 T 7
Aden, Arabia, '91, 41,910..... 102 K 10
Aden, Gulf of, Asia..... 102 K 10
Adenara Island, Dutch East India ..... 116 F 6
Adenau, Germany ..... 86 M 4
Adendorp, Cape Colony, '91, 318 ..... 113 G 7
Adentro, Anegada de (island), Mexico ..... 65 L 1
Aderar (region), Africa (see Adrar) ..... 111 G 6
Aderbaijan (province), Persia (see Azerbaijan) ..... 103 B 2
Adereg, Africa..... 111 C 5
Aderer (region), Africa (see Adrar) ..... 111 G 6
Aderes (Mt.), Greece..... 99 H 6
Aderno, Italy, '81, 19,180..... 94 M 13
Adersbach, Austria..... 90 N 2
Adghagh Plateau, Africa..... 111 H 6
Adhafirg, Birket, Arabia..... 102 J 2
Adhem (river), Turkey in Asia 101 L 5
Adhoi, British India..... 104 C 8
Adiamaa, Russia..... 101 L 2
Adiaman, Turkey in Asia..... 101 H 4
Adiar Island, Africa..... 110 P 7
Adige (river), Italy..... 93 M 4
Adige (river), Italy (on travel map) ..... 74 K 6
Adigetto (river), Italy..... 93 L 4
Adigrat, Abyssinia ..... 110 Q 7
Adi Island, New Guinea (Dutch). 116 H 5
Adi-Kishi (Mt.), Africa..... 110 M 6
Adi Ming Bosso (Mt.), Africa... 110 M 6
Adirampatnam, British India, '91, 10,748..... 105 G 14
Adlesham, England..... 77 M 6
Adlwakru, Africa..... 111 E 9
Adjemi (province), Persia (see Irak Ajemi) ..... 103 D 4
Adji, Africa..... 112 S 9
Adji-Daria (gulf), Central Asia (see Kara Bugas)..... 100 H 4
Adjman, Arabia ..... 102 K 3
Adjud Nou, Rumania..... 98 J 2
Adjunta, British India (see Ajanta) ..... 105 E 9
Adjuntas, Porto Rico, '87, 16,-288 ..... 68 J 2
Adlerberg (Mt.), Hungary..... 89 O 8
Adler Kosteletz, Austria..... 90 N 3
Adlersborg, Denmark..... 88 J 5
Adlestrop, England ..... 77 A 3
Adliswil, Switzerland, '88, 1,589 91 H 3
Adlun, Turkey in Asia..... 102 B 5
Adlur, British India..... 105 G 10
Admar, Plain of, Africa..... 111 J 4
Admaston, Ontario..... 60 J 2
Admiralty Gulf, Australia..... 115 D 2
Admiralty Inlet, Arctic Region 3 G 9
Admiralty Island, Bismarck Archipelago ..... 116 H 1
Admiralty Islands, Bismarck Archipelago ..... 116 H 1
Admiralty Peninsula, Arctic Region ..... 3 L 2
Admiralty Sound, Chile..... 72 D 14
Admont, Austria..... 90 J 8
Ado, Africa..... 111 H 9
Adolevo, Russia..... 97 H 3
Adolph Bank, Oceanica..... 114 J 6
Adolphe, Ontario..... 60 D 5
Adolphus Island, Australia.... 115 D 3
Adolphustown, Ontario..... 60 H 3
Adoni, British India, '91, 26,243 105 F 12
Adony, Hungary..... 89 K 4
Adorf, Germany, '95, 4,744..... 86 M 15
Adorf, Germany (on travel map) 74 L 3
Adoskha, Africa..... 111 D 4
Adour (river), France..... 81 E 9
Adour (river), France (on travel map) ..... 74 D 7
Adowa, Abyssinia (see Adua).. 110 Q 7
Adra, Spain, '87, 9,029..... 83 K 8
Adramyti, Turkey in Asia (see Edremid) ..... 101 B 3
Adramytl, Gulf of, Turkey in Asia ..... 101 B 3
Adranas, Turkey in Asia..... 101 C 3
Adranas (river), Turkey in Asia 101 C 3
Adrar (district), Africa..... 111 D 5
Adrar (region), Africa..... 111 G 6
Adrar Abenet (district), Africa 111 G 4
Adrar Plateau, Africa (see Adghagh) ..... 111 H 6
Adrar Settuf (district), Africa. 111 C 5
Adraskand River, Afghanistan. 103 J 4
Adra Vesada Mountains, Santo Domingo ..... 68 D 5
Adria, Italy, '81, 7,642..... 93 M 4
Adrianople, Turkey in Europe, a70,000 ..... 98 J 7
Adrianople (vilayet), Turkey in Europe, est.836,044..... 98 J 7
Adriatico, Mare (sea), Italy... 93 N 6
Adriatic Sea, Italy..... 92 G 3
Adria Veneta, Italy (see Adria) 93 M 4
Adrie, Scotland..... 78 K 5
Adro, Italy ..... 93 G 3
Adsheir, El, Turkey in Asia.... 102 L 4
Adston, England..... 77 C 2
Adu (region), Africa..... 111 E 9
Adu, Kot, British India..... 104 C 4
Adua, Abyssinia, a5,000..... 110 Q 7
Adula or Rheinwald Alps, Switzerland ..... 91 K 5
Adulis Bay, Africa (see Annesley Bay)..... 110 R 7
Adumassi, Africa..... 111 F 9
Adumre, Africa..... 110 K 8
Adun Goriado, Africa ..... 110 S 8
Adventure Sound, Falkland Islands, South America..... 72 F 14
Advocate Harbor (place), Nova Scotia ..... 62 D 4
Adyk, Russia..... 96 J 6
Adzel, Russia..... 97 F 3
Æhelö (island), Denmark..... 88 G 5
Æbeltoft, Denmark, '90, 1,284. 88 H 4
Æbeltoft Vig (bay), Denmark.. 88 H 4
Ædipsos, Greece (see Lipso).... 99 H 3
Ægadian Islands, Italy..... 92 F 10
Ægæ, Turkey in Europe (see Vodena) ..... 98 D 8
Ægean Sea, Greece..... 99 M 4
Ægean Sea, Turkey in Europe. 98 A 1
Ægeri, Unter, Switzerland, '88, 1,261 ..... 91 H 3
Ægeri See (lake), Switzerland.. 91 H 3
Ægina, Greece..... 99 H 5
Ægina, Gulf of, Greece..... 99 J 5
Ægina (island), Greece..... 99 J 5
Ægion, Greece, '89, 7,001 ..... 99 F 4
Aela, Piz d' (peak), Switzerland 91 L 5
Aelen (G.), Switzerland (see Aigle) ..... 91 C 6
Aelst, Belgium (see Aalst).... 84 D 7
Aeltre, Belgium, '90, 7,049 ... 84 B 6
Æmilia (province), Italy (see Emilia) ..... 93 J 5
Aere, Africa ..... 111 C 6
Aernen, Switzerland, '88, 374.. 91 G 5
Ærö (island), Denmark ..... 88 G 7
Æröeskjöbing, Denmark, '90, 1,500 ..... 88 G 7
Aerschot, Belgium, '90, 6,234.. 84 E 7
Aertrycke, Belgium, '90, 4,103. 84 B 6
Aesch (Basel Land), Switzerland, '88, 1,508..... 91 E 2
Aesch (Lucerne), Switzerland, '88, 562 ..... 91 G 3
Aeskulap Quelle, Hungary ... 89 P 9
Aeth, Belgium (see Ath)..... 84 C 7
Ætna (Mt.), Italy (see Etna).. 94 M 13
Aetos, Greece, '89, 1,020..... 99 E 6
Afafi (well), Africa ..... 110 K 5
Afahehle, Wady In, Africa ... 111 J 4
Afar (tribe), Africa ..... 110 R 7
Afar, Tel, Turkey in Asia, a3,000 ..... 101 K 4
Afar Country, Africa (see Danakil) ..... 110 R 8
Afasas, Africa ..... 111 J 6
Afelele (desert), Africa..... 111 F 5
Aferol, Ras (cape), Morocco ... 111 D 3
Aff (river), France ..... 80 C 5
Affenthal, Germany ..... 86 P 7
Affing, Germany ..... 86 Q 13
Affoltern, Ober, Switzerland, '88, 419 ..... 91 H 2
Affoltern, Switzerland ..... 91 H 3
Affric, Loch (lake), Scotland... 78 F 5
Afghan, Persia ..... 109 D 5
Afghanistan (country), Asia, a4,000,000 ..... 100 J 5
Afghan Turkestan (region), Afghanistan ..... 103 M 2
Afiralo, Africa ..... 110 S 9
Afin, Algeria ..... 111 G 2
Afium-Karahissar, Turkey in Asia, a25,000 ..... 101 C 3
Aflaj, El (district), Arabia.... 102 K 5
Afiatar, Bulgaria ..... 98 K 5
Afon Dyfi (river), Wales (see Dovey) ..... 76 D 7
Afragola, Italy, '81, 18,942 .... 91 Q 13
Afragola, Italy (on local map).. 94 T 8
Africa (general map of) 109
Africa (grand division), '97, a170,000,000 ..... 2 J 3
Africa (local maps of).... 110-111-112-113
African Islands, Africa ..... 109 L 5
Afrin (river), Turkey in Asia.. 101 G 4
Afrin Ruins, Turkey in Asia.. 101 L 6
Afris, Persia ..... 103 H 4
Afsia Island, Turkey in Asia.. 101 B 2
Afton, Nova Scotia ..... 62 H 4
Aftut (region), Africa ..... 111 C 6
Afuera, Anegada de (island), Mexico ..... 65 L 4
Afuera, Anegada de (island), Mexico (on local map)..... 65 M 2
Afulle (region), Africa ..... 111 D 6
Afura, Africa ..... 111 G 9
Afu Shima (island), Japan ... 108 J 4
Afzulabad, Persia ..... 103 H 4
Aga, Greece, '89, 885..... 99 F 3
Agach, Kizil, Persia ..... 103 B 3
Agada, Africa ..... 111 C 5
Agadem Oasis, Africa ..... 110 K 6
Agades, Africa, a7,000..... 111 J 6
Agadir (in Tisint Oasis), Morocco ..... 111 E 3
Agadir (on the Atlantic Ocean), Morocco ..... 111 D 3
Agadir Island, Africa ..... 111 B 5
Agai, Russia ..... 97 J 9
Agaiman, Russia ..... 97 K 8
Agalega Island, Africa ..... 109 L 6
Agalta, Honduras ..... 66 J 4
Agan (region), Africa ..... 111 C 6
Agaña, Oceanica ..... 114 F 3
Agar, British India ..... 104 E 8
Agarab, Africa ..... 110 N 8
Agarkova, Russia..... 97 J 8
Agartala, British India ..... 104 N 8
Agaru, Africa ..... 112 P 10
Agash, British India ..... 105 D 10
Agassiz, British Columbia .... 63 F 4
Agata, Africa ..... 110 Q 9
Agata (island), Fiji ..... 117 A 3
Agata, Italy ..... 94 R 12
Agatch, Kizyl, Eastern Rumelia 98 J 6
Agatch, Kizil (bay), Russia.... 96 J 8
Agatch, Kizil (point), Russia (see Cape Kuriuskli)..... 101 N 3
Agathopolis, Turkey in Europe 98 L 6
Agatti (island), British India.. 105 D 14
Agazzano, Italy ..... 93 F 5
Agbatana, Persia (see Ecbatana or Hamadan) ..... 103 C 3
Agda, Persia ..... 103 E 4
Agdaldandye, Mount, Africa... 110 T 8
Agde, France, '91, 7,389..... 81 C 12
Agde, Cap d' (cape), France... 81 C 12
Agen, France, '91, 23,234 .... 81 F 8
Agen, France (on travel map).. 74 E 6
Ageneitir (tribe), Africa..... 111 C 6
Agerija, Africa ..... 111 E 6
Agermi, Egypt ..... 110 N 3
Agerola, Italy ..... 94 U 10
Agers Island, Bermudas ..... 67 O 3
Agersö (island), Denmark .... 88 J 6
Agersö Sund (sound), Denmark. 88 J 6
Agger, Denmark ..... 88 C 3
Aggershorg, Denmark ..... 88 E 3
Aggershus (amt), Norway (see Akershus) ..... 95 G 6
Aggius, Italy ..... 92 C 7
Aggsbach, Austria ..... 90 L 7
Aghad, Ghurd-Sheikh-el-, Algeria 111 H 3
Aghadee, Ireland ..... 79 E 7
Agha Husein, Persia ..... 103 J 3
Aghalee, Ireland ..... 79 J 2
Agha Liman, Turkey in Asia.. 101 E 4
Aghda Maden, Turkey in Asia. 101 F 3
Aghele (tribe), Africa ..... 111 G 7
Aghiran, Turkey in Asia .... 101 E 2
Aghir Dagh (Mt.), Turkey in Asia ..... 101 G 4
Aghla (Mt.), Ireland ..... 79 E 2
Aghri Dagh (Mt.), Asia (see Ararat) ..... 101 L 3
Aghuat, El, Algeria, '91, 3,991 111 G 2
Aghur-el-Kubra, Egypt ..... 110 S 5
Aghvanis, Turkey in Asia..... 101 H 3
Aghy Dagh (Mt.), Turkey in Asia ..... 98 C 2
Agia, Greece, '89, 2,050 ..... 99 G 1
Agiabampo, Mexico ..... 64 E 4
Agiabampo, Bahia de (bay), Mexico ..... 64 D 4
Agilar, Punta de (point), Cuba. 68 E 3
Agincourt, France ..... 80 H 2
Agincourt, Ontario ..... 60 F 4
Agincourt Island, Japan ..... 108 L 6
Agira, Italy, '81, 13,498..... 94 M 13
Agitta, Abyssinia ..... 110 Q 8
Aglar, Austria (see Aquileja).. 90 G 12
Aglasan, Turkey in Asia ..... 101 D 4
Aglie, Italy ..... 93 C 4
Aglish, Ireland ..... 79 F 7
Agla, Morocco .... 111 D 3
Agnadello, Italy ..... 93 G 4
Agnanda, Greece, '89, 1,225.. 99 D 2
Agnandegek, Africa ..... 110 P 8
Agnano, Lago d' (lake), Italy (crater drained) ..... 94 S 9
Agneby (river), Africa ..... 111 E 9
Agnes, Mount, British Columbia 63 F 3
Agnes, Quebec ..... 61 N 7
Agnethlen, Hungary, a3,000 ... 89 Q 6
Agnews Hill, Ireland ..... 79 K 2
Agni, Morocco ..... 111 E 3
Agnone, Italy, '81, 6,179..... 94 Q 11
Agoa Clara, Brazil ..... 71 H 7
Agoa de Madeiros, Portugal ... 83 G 5
Agoll, Africa ..... 110 P 8
Agogna (river), Italy ..... 93 E 4
Agogo, Africa ..... 111 F 9
Agoll Bu, Sidi, Africa..... 110 K 3
Agomska Island, Canada ..... 59 O 6
Agordo, Italy, '81, 853 ..... 93 M 2
Agoriana, Greece, '89, 1,118.... 99 F 3
Agosta, Italy (see Augusta).... 94 N 14
Agot, Africa ..... 110 P 8
Agout (river), France ..... 81 H 9
Agra (and cantonment), British India, '91, 168,662 ..... 104 F 6
Agrakhan, Gulf of, Russia.... 96 J 7
Agram, Hungary, '90, 37,529.. 89 H 6
Agram (comitat), Hungary (see Zágráb) ..... 89 G 6
Agram, Hungary (on travel map) ..... 74 N 6
Agrani Oasis, Africa ..... 110 J 6
Agraumunt, Spain ..... 83 O 3
Agrapha, Greece, '89, 474..... 99 E 2
Agreda, Spain ..... 83 K 3
Agredem, Africa ..... 111 H 6
Agri (river), Italy ..... 94 U 14
Agria Grabusa Island, Crete... 99 A 7
Agriani, Greece, '89, 452..... 99 G 6
Agrib, Jebel (Mt.), Egypt (see Jebel Garib) ..... 110 P 3
Agricola, Canada ..... 63 H 3
Agri Dagh (Mt.), Russia..... 101 K 3
Agrigan (island), Oceanica.... 111 F 3
Agrinion, Greece (see Vrakhori) 99 D 3
Agropoli, Italy ..... 94 R 14
Agtelek, Hungary ..... 89 M 3
Agua, (volcano), Guatemala..... 66 E 5
Agua, Sierra del (Mts.), Santo Domingo ..... 68 D 6
Agua Caliente, Nicaragua ..... 66 L 7
Aguacate, Cuba ..... 68 E 2
Aguada, Colombia ..... 70 B 2
Aguada, Mexico ..... 64 N 8
Aguada, Uruguay ..... 72 J 13
Aguadilla, Porto Rico, '87, 16,-140 ..... 68 H 1
Agualeguas, Mexico ..... 64 J 4
Agua Marć, Brazil ..... 71 K 4
Aguan, Rio (river), Honduras.. 66 K 4
Aguanueva, Mexico ..... 64 J 5
Aguapay (river), Argentina.... 72 F 9
Aguapehy (river, Matto Grosso), Brazil ..... 70 F 7
Agnapehy (river, São Paulo), Brazil ..... 71 G 8
Aguarati, Bolivia ..... 70 E 7
Aguaray Guazu, Rio (river), Paraguay ..... 72 F 8
Aguas (river), Spain..... 83 M 3
Aguas Bellas, Brazil..... 71 K 5
Aguas Buenas, Porto Rico..... 68 J 1
Aguascalientes, Mexico, 94, 32,355 ..... 65 D 2
Aguascalientes (partido), Mexico, '95, 31,619 ..... 65 D 2
Aguascalientes (state), Mexico, '95, 104,002 ..... 65 D 1
Agua Sucia, Colombia ..... 69 M 2
Agua Verde, Laguna (lake), Mexico ..... 64 H 4
Agudo, Spain ..... 83 H 6
Aguéda, Portugal, '78, 3,883... 83 D 4
Aguéda (river), Portugal ..... 83 F 4
Aguierre, Fort, Argentina .... 72 E 8
Aguila, Punta del (point), Porto Rico ..... 68 H 2
Águila, Punta de la (point), Spain ..... 83 O 6
Aguilar (Córdoba), Spain '87, 12,451 ..... 83 H 7
Aguilar (Palencia), Spain..... 83 H 2
Aguilas, Spain, '87, 10,042.... 83 L 7
Aguilas Bay, Santo Domingo... 68 D 7
Aguililla, Mexico ..... 65 D 5
Aguimes, Spain, '78, 2,479.... 83 N 9
Aguja, Punta (point), Peru.... 70 A 5
Agulhas, Cape, Cape Colony.... 113 E 8
Agulhas Bank, Indian Ocean.... 2 K 6
Agulhas Current, Indian Ocean 1 U 13
Agulinitsa, Greece, '89, 2,395.. 99 D 5
Aguna, Africa ..... 111 F 9
Agurwada, British India ..... 105 N 11
Agus, Wady, Africa ..... 111 G 6
Agusan River, Philippine Is... 116 G 3
Agyia, Greece (see Agia)..... 99 G 1
Ahaggar (plateau and region), Africa ..... 111 H 5
Ahangaton (island), Low Archipelago ..... 117 N 8
Ahar, Persia ..... 103 B 1
Ahascragh, Ireland ..... 79 E 5
Ahaus, Germany, '95, 3,095.... 85 H 4
Ahausen, Germany ..... 86 P 12
Ahli (island), Low Archipelago 117 L 7
Ahinguran, Afghanistan ..... 103 M 3
Ahipara Bay, New Zealand.... 117 D 1
Ahiri, British India ..... 105 H 10

Ahitra, Africa ..... 110 K 4
Ahkaf, Sandy Desert of El, Arabia ..... 102 K 8
Ahkaf, El (district), Arabia.. 102 K 8
Ahkaf Desert, El, Arabia (see Sandy Desert of Roba-el-Khali) ..... 102 L 6
Ahlden, Germany ..... 85 G 9
Ahlen, Germany, '95, 5,594.... 85 J 6
Ahl Heden (plain), Denmark.. 88 E 4
Ahlhorn, Germany ..... 85 G 7
Ahlhorn, Germany (on travel map) ..... 74 H 2
Ahl Morrah (tribe), Arabia.... 102 L 5
Ahmadabad, British India (see Ahmedabad) ..... 104 D 8
Ahmar, Bir, Africa ..... 110 K 5
Ahmar, Jebel (Mt.) Turkey in Asia ..... 101 F 4
Ahmar, Wady el- (river), Turkey in Asia..... 101 K 5
Ahmedabad (and cantonment), British India, '91, 148,412 .. 104 D 8
Ahmed-Ghurab (tribe), Egypt.. 110 Q 5
Ahmedi, Persia ..... 103 G 6
Ahmednagar (and cantonment), British India, '91, 41,689.... 105 E 10
Ahmedpur, British India, a9,000 ..... 104 C 5
Ahmic Harbor, Ontario ..... 60 F 2
Aboghill, Ireland, '91, 788..... 79 J 2
Ahorca Lagarto, Colombia..... 69 M 2
Ahraura, British India, '91, 11,631 ..... 104 J 7
Ahrensböck, Germany ..... 85 D 11
Ahrweiler, Germany, '95, 4,776 86 L 5
Ahse (river), Germany ..... 85 J 7
Ahuacatlan, Mexico ..... 64 B 2
Ahuacatlan (partido), Mexico, '94, 36,558 ..... 64 B 2
Ahuachapám, Salvador, '92, a12,000 ..... 66 E 6
Ahuachapám (department), Salvador, '92, a37,000 ..... 66 F 6
Ahualulco (canton), Mexico, '94, 68,407 ..... 65 C 2
Ahualulco (Jalisco), Mexico, '94, 7,428 ..... 65 C 3
Ahualulco (San Luis Potosi), Mexico ..... 65 E 1
Ahuarico (river), Colombia..... 70 B 4
Ahuaya missû (river), Brazil .. 71 G 6
Ahun, France ..... 81 G 7
Ahunui (island), Low Archipelago ..... 117 N 9
Ahus, Sweden ..... 95 J 9
Ahwar, Arabia ..... 102 K 9
Ahwaz (Kain), Persia ..... 103 J 4
Ahwaz (Khazistan), Persia, a2,000 ..... 103 C 5
Ai, France (see Ay) ..... 82 J 2
Aiag-kum-kul (lake), Tibet .... 107 D 3
Aiais, Africa ..... 113 C 4
Aian Islands, Arctic Region .. 3 D 2
Aian Islands, Siberia ..... 100 T 2
Aibar, Russia ..... 97 J 9
Aibaro, Africa ..... 110 Q 7
Aibling, Germany ..... 86 R 15
Aicha, Böhmisch, Austria .... 90 K 2
Aichach, Germany ..... 86 Q 13
Aichi (division), Japan, '96, est.1,557,000 ..... 108 E 1
Aidenbach, Germany ..... 86 P 17
Aidin, Turkey in Asia, a35,000 101 B 4
Aidindjik, Turkey in Asia..... 101 B 2
Aidone, Italy, '81, 6,664 ..... 94 L 14
Aigen, Austria ..... 90 H 6
Aigen, Austria (on travel map) 74 M 4
Aigina (island), Greece (see Ægina) ..... 99 J 5
Aiglon, Greece (see Ægion) ... 99 F 4
Aigle, Rivière à l' (river), Quebec ..... 61 B 6
Aigle, Switzerland, '88, 3,237.. 91 C 6
Aignan, France ..... 81 F 9
Aignay-le-Duc, France ..... 82 K 5
Aiguebelle, France ..... 81 M 7
Aigueperse, France, '91, 2,341 . 81 J 7
Aigues (river), France ..... 81 L 8
Aigues-Mortes, France, '91, 3,981 ..... 81 D 11
Aiguesmortes, Golfe d' (gulf), France ..... 81 D 11
Aigues-Vives, France ..... 81 D 11
Aiguille, Pointe de l' (point), France ..... 80 D 6
Aiguille, Verte (Mt.), France .. 81 N 7
Aiguilles, France ..... 81 M 8
Aiguillon, France, '91, 3,119 .. 81 F 8
Aiguines, France ..... 81 H 11
Aigun, Manchuria, a15,000 .... 107 M 1
Aigurande, France ..... 80 G 6
Aiha, Turkey in Asia ..... 102 D 5
Aija, Africa ..... 111 H 7
Aikawa, Japan, '87, est.11,431. 108 H 5
Aikens, Canada ..... 63 K 1
Ailadn, Bulgaria ..... 98 J 5
Allano, Italy ..... 94 Q 12
Allet, Africa ..... 110 Q 7
Allinginae Islands, Marshall Is. 117 K 2
Aillant, France ..... 82 G 5
Aillevillers, France ..... 82 N 5
Aillipont, France ..... 82 K 2
Ailly (sur-Somme), France ..... 82 E 1
Ailly-sur-Noye, France ..... 82 E 1
Ai Lon, French Indo-China ... 106 H 6
Ailsa Craig, Ontario, '91, 732.. 60 D 4
Ailsa Craig (island), Scotland, '91, 27 ..... 78 F 9
Ailuk Island, Marshall Is. .... 117 L 2
Allwangi, Africa ..... 112 S 10
Aimargues, France ..... 81 D 11
Aimeo Island, Society Is. (see Eimeo) ..... 117 P 7
Aimeda, Africa ..... 112 Q 9
Aimores, Serra dos (Mts.), Brazil ..... 71 J 7
Ainskala, Siberia ..... 100 Q 3
Ain, Jebel (Mt.), Africa ..... 110 P 7
Ain, Ghubbet el (bay), Arabia.. 102 L 9
Ain, Pont d', France..... 81 L 7
Ain (department), France, '96, 351,569 ..... 80 L 6
Ain (river, Ain), France ..... 81 L 7
Ain (river, Isère), France ..... 80 L 6
Ain, El, Turkey in Asia ..... 101 M 7
Ain Beida, Algeria, '91, 2,173. 111 H 2
Ain Berka, Hammada (desert), Africa ..... 111 D 4
Ainegol, Turkey in Asia ..... 101 C 3
Ain-el-Gersim, Morocco ..... 111 D 3
Ain-el-Kam, Turkey in Asia... 101 H 5
Ain-el-Kich, Africa ..... 110 N 6
Ain-el-Mur, Egypt ..... 110 O 5
Ain-el-Wady, Egypt ..... 110 N 4
Ain et-Taleh, Turkey in Asia. 101 K 5
Ain Hamid (well), Africa .... 110 O 6
Ain Ibl, Turkey in Asia ..... 102 C 6
Ain-ibn Feld, Arabia ..... 102 J 4
Ain Jebel (Mt.), Africa ..... 110 O 6
Ain Khaman, Egypt ..... 110 O 4
Ain Kibrit, Africa ..... 110 L 3
Ain Madhi (district), Algeria.. 111 G 2
Ain-Mehcrig, Egypt ..... 110 O 4
Ain Melah, Algeria ..... 111 H 2
Ain Milla, Algeria ..... 111 H 1
Ain Mokra, Algeria ..... 111 H 1
Ain Naga, Africa ..... 110 M 3
Ain Raian Egypt ..... 110 O 3
Ain Safi, Egypt ..... 110 N 3
Ain Saida, Turkey in Asia .... 101 L 7
Ain Salah, Africa (see Insalah) 111 G 4
Ain Sefra, Algeria ..... 111 F 2
Ain Shabat, Africa ..... 110 M 2
Ain Shair, Morocco ..... 111 F 2
Ain Sheikh, Egypt ..... 110 N 4
Ainslie, Lake, Nova Scotia ... 62 H 3
Ain Soloda, Turkey in Asia .. 101 H 4
Ainsworth, British Columbia .. 63 G 4
Aintab, Turkey in Asia, a20,000 101 G 4
Ain Talba, Algeria ..... 111 H 3
Aintas River, Africa ..... 113 E 4
Ain-Temushent, Algeria, '91, 4,135 ..... 111 F 2
Ain Umast, Morocco .. .. 111 D 3
Ain Wabra, Arabia ..... 102 L 4
Aiquile, Bolivia, a1,200 ..... 70 D 7
Air (kingdom), Africa ..... 111 J 6
Air, Point of, Wales ..... 76 F 6
Airaines, France ..... 82 D 1
Airdrie (town), Scotland, '91, 19,135 ..... 78 J 8
Airdrie (town), Scotland (on local map) ..... 78 E 2
Aird River, New Guinea (British) ..... 116 H 2
Aire, River, England ..... 76 L 5
Aire (Landes), France, '91, 4,551 ..... 81 E 9
Aire (Pas-de-Calais), France, '91, 8,409 ..... 80 H 2
Aire (river), France ..... 82 K 2
Aired, France ..... 74 D 4
Airlie, Ontario ..... 60 E 3
Airlie, Scotland ..... 78 K 6
Airobol, Turkey in Europe .... 98 K 7
Airola, Italy, '81, 4,896 ..... 94 R 12
Airolo, Switzerland, '88, 916... 91 H 5
Airolo, Switzerland (on travel map) ..... 74 J 5
Airth (village), Scotland, '91, 440 ..... 78 F 1
Airur (Mt.), Africa ..... 111 D 5
Airvault, France ..... 80 E 6
Airy Dagh (Mt.), Russia ..... 101 L 3
Airyk Tau (Mt.), Central Asia. 96 L 6
Aisch (river), Germany ..... 86 N 12
Aisey (Haute-Saône), France . 82 M 5
Aisey-sur-Seine, France ..... 82 K 5
Aisne (river), Belgium ..... 84 G 8
Aisne (department), France, '96, 541,613 ..... 82 H 1
Aisne (river), France ..... 82 G 2
Aisy, France ..... 82 J 5
Aith (Fellar, Shetland Is.), Scotland ..... 78 N 2
Aith (Mainland, Shetland Is.), Scotland ..... 78 N 3
Ait Lidir, Morocco ..... 111 E 3
Ait Menu, Morocco ..... 111 D 3
Aitos, Eastern Rumelia ..... 98 K 6
Aitrach, Germany ..... 86 R 10
Altutaki (Island), Cook Is..... 117 K 9
Aiu Islands, Dutch East India.. 116 H 4
Al Ures, Jebel (Mt.), Arabia... 102 K 9
Aivali (Brusa), Turkey in Asia 101 B 3
Aivali (Sivas), Turkey in Asia. 101 G 3
Aivali, Turkey in Europe .... 98 E 8
Aivallk, Turkey in Asia (see Aivali Brusa) ..... 101 B 3
Aivaluk, Turkey in Asia (see Aivali, Brusa) ..... 101 B 3
Aix, France, '91, 28,357 ..... 81 G 11
Aix, France (on travel map).. 74 G 7
Aix (les-Bains), France, '91, (commune), 6,296; (town), 3,752 ..... 81 L 7
Aix (les-Bains), France (on travel map) ..... 74 H 6
Aix, île d' (Island), France.... 81 D 7
Aix-d'Angillon, Les, France... 82 F 6
Aixe, France ..... 81 G 7
Aix-en Othe, France ..... 82 H 4
Aix-la-Chapelle, Germany (see Aachen) ..... 86 L 3
Ayo Island, Solomon Is ..... 117 L 5
Aizenay, France ..... 80 D 6
Ajaccio, France, '91, 20,197.. 81 L 11
Ajaccio, Golfe d' (gulf), France 81 L 11
Ajal (river), British India..... 104 L 8
Ajaigarh, British India ..... 104 H 7
Ajakshehr, Persia ..... 103 A 2
Ajane, Arabia ..... 102 K 5
Ajanta, British India ..... 105 E 9
Ajdebla, Kasr-el-, Egypt ..... 110 N 3
Ajcho, Manchuria (see Ashehoh) 107 M 1
Ajemor Plain, Africa ..... 111 G 4
Ajer-adji, Sumatra ..... 116 B 5
Ajerued, In, Africa ..... 110 J 4
Aji, Punta (point), Colombia.. 70 B 3
Aji (river), Persia ..... 103 A 2
Ajif, Mount, Africa ..... 112 O 10
Ajigasawa, Japan, '86, est. 4,806 ..... 108 J 3
Ajlla, Ba, Africa ..... 110 J 2
Ajir, Ras (cape), Africa ..... 110 J 2
Ajituz Gol (lake), Turkey in Asia ..... 101 D 4
Ajlun, Turkey in Asia ..... 102 D 7
Ajmere, British India (see Ajmir) ..... 101 E 6
Ajmere (province), British India (see Ajmir Merwara) ... 104 E 7
Ajmir, British India, '91, 68,843 ..... 104 E 6
Ajmir Merwara (province), British India, '91, 542,358 ... 104 E 7
Ajrud, Fort, Egypt ..... 110 L 5
Ajstrup, Denmark ..... 88 G 2
Ajuchitlan, Mexico ..... 65 F 5
Ajun Musa, Egypt ..... 110 S 5
Ajunta, British India (see Ajanta) ..... 105 E 9
Akab, Ras (cape), Arabia ..... 102 M 8
Akabah, Gulf of, Egypt ..... 110 P 3
Akabah, El, Turkey in Asia... 102 F 3
Akabat-esh-Shamie, Turkey in Asia ..... 102 F 3
Akabil Oasis, Africa ..... 111 G 4
Akaburpur, British India ..... 104 L 2
Akadindar, Bulgaria ..... 98 K 5
Akakia, Russia ..... 96 M 2
Akamagaseki, Japan, '94, est.35,384 ..... 108 E 6
Akaogi, Japan ..... 108 E 8
Akar, Africa ..... 111 G 6
Akaran, Turkey in Asia..... 101 D 3
Akaratin, Africa ..... 111 D 6
Akaroa, New Zealand, '91, 571 117 E 8
Akasaki, Japan ..... 108 F 6
Akashe, Egypt ..... 110 O 5
Akashi, Japan, '87, est. 18,824 108 G 6
Akassa, Africa ..... 111 H 9
Akatchskoie, Russia ..... 97 L 9
Akauf, Plain of, Africa ..... 111 J 4
Akavank, Turkey in Asia ... 101 K 3
Ak-berdy Pass, East Turkestan 107 A 3
Akboko, Africa ..... 112 M 9
Akbunar, Turkey in Asia ..... 101 E 3
Akcar, Bulgaria ..... 98 E 5
Akcha, Afghanistan, a8,000 .... 103 M 2
Akchi, East Turkestan..... 107 B 2
Akchum, Russia ..... 96 L 3
Ak Dagh (Mt.), Turkey in Asia 101 C 3
Ak Dagh (Mt.), Turkey in Asia 101 C 4
Ak Dagh (Mt.), Turkey in Asia 101 F 2
Ak Dagh (Mt.), Turkey in Asia 101 F 3
Ak Derhend, Persia ..... 103 J 2
Akdhar, Kum-el-, Egypt ..... 110 Q 3
Akela (district), Africa ..... 111 E 6
Akeley, England ..... 77 D 2
Aken, Germany, '95, 6,811.... 85 J 14
Akenham, England ..... 77 M 2
Aker, Vestre, Norway ..... 95 C 1
Akerman, Russia (see Akkerman) ..... 97 G 8
Akerö (island), Norway ..... 95 E 3
Akershus (amt), Norway; '91, 99,111 ..... 95 G 6
Akershus (fort), Norway ..... 95 D 2
Akerud, Africa ..... 111 D 6
Akeruf, Africa ..... 111 H 7
Ak Gol (lake), Turkey in Asia. 101 G 2
Akhalkalaki, Russia, est. 4,303 96 H 7
Akhaltsikh, Russia, '91, 16,116. 96 H 7
Akhalzikh, Russia (see Akhaltsikh) ..... 96 H 7
Akhand, Kila, Afghanistan.... 103 O 3
Akhdar, Jebel (Mt.), Africa.... 110 M 2
Akhdar, Kasr-el-, Turkey in Asia ..... 102 F 3
Akhdhar, Jebel (Mt.), Oman... 102 O 5
Akherdjit, Africa ..... 111 C 5
Akhissar (Constantinople), Turkey in Asia ..... 101 D 2
Akhissar (Smyrna), Turkey in Asia, a12,000 ..... 101 C 3
Akhissar, Turkey in Europe (see Kroia) ..... 98 E 7
Akhladokampos, Greece ..... 99 G 6
Akhmim, Egypt, '82, 18,792 .. 110 P 4
Akhti, Russia ..... 96 J 7
Akhtuba (river), Russia ..... 96 J 6
Akhtyrka, Russia, est. 25,870 97 K 6
Aki (old province), Japan .... 108 F 6
Aklaki (Island), Low Archipelago ..... 117 O 9
Aklb, Wady el, Turkey in Asia 102 E 7
Akidzuki, Japan ..... 108 E 7
Aklk, Africa ..... 110 Q 6
Aklk, Turkey in Asia ..... 102 J 6
Akllouda, Kongo ..... 112 O 12
Akim (district), Africa ..... 111 F 9
Akimo, Japan ..... 108 E 8
Akimovka, Russia .. .. 97 K 7
Akir, Palestine ..... 102 B 8
Akishi Bay, Japan ..... 108 M 2
Akita, Japan, '87, est. 30,343. 108 J 4
Akita (division), Japan, '96, est. 755,000 ..... 108 E 1
Akjesher, Turkey in Asia ..... 101 E 4
Akka, Turkey in Asia (see Acre) 102 B 6
Akka (district), Turkey in Asia 102 C 6
Ak Kaleh, Fort, Persia ..... 103 F 2
Ak Kaleh (near Ardebil), Persia ..... 103 C 1
Ak Kaleh (near Sebzewar), Persia ..... 103 G 2
Ak Kaud, Persia ..... 103 C 2
Akka Solski (Mt.), Norway.... 95 N 2
Akka-tagh (Mt.), Tibet ..... 107 C 3
Akkerman, Russia, est.43,943.. 97 G 8
Akkra, Africa, a20,000 ..... 111 G 9
Akkumanes Shoal, Tonga ..... 117 R 6
Aklera, British India ..... 104 F 7
Akmangit, Russia ..... 97 H 9
Ak Metched, Russia ..... 97 J 9
Akmodinsk, Central Asia, '89, 5,447 ..... 100 K 3
Akmolinsk (province), Central Asia, '97, 683,721 ..... 100 K 3
Akmolinsk (province), Central Asia (see Akmolinsk) ..... 100 K 3
Akna Sugatag, Hungary ..... 89 Q 4
Akodit, Africa ..... 110 O 9
Akodol, Africa ..... 110 O 9
Akoko (tribe), Africa ..... 111 H 9
Akoko Mountains, Africa ..... 111 H 8
Akola, British India, '91, 21,470 105 F 9
Akongo, Africa ..... 112 K 10
Akot, British India, '91, 15,995 105 F 9
Akpam (tribe), Africa ..... 111 H 9
Akpatok Island, Canada ..... 59 R 4
Akpoto (tribe), Africa ..... 111 H 9
Akra, Africa (see Akkra) ..... 111 G 9
Akra, British India ..... 104 M 3
Akra, Turkey in Asia ..... 102 F 4
Akra, Jebel (Mt.), Turkey in Asia ..... 101 G 5
Akrabeh, Palestine ..... 102 C 8
Akragli, Russia ..... 101 M 2
Akrak, Turkey in Asia ..... 101 L 3
Akrata, Greece, '89, 805 ..... 99 F 4
Akreh, Turkey in Asia..... 101 K 4
Akreyri, Iceland ..... 88 P 2
Akroas (Indian tribe), Brazil.. 71 H 5
Akropona, Africa ..... 111 G 9
Akropong (near Akkra), Africa 111 G 9
Akropong (near Prahsu), Africa 111 F 9
Akroterion Kolias (point), Greece ..... 99 O 3
Akrotiri, Cape, Greece ..... 99 M 8
Akrotiri Bay, Cyprus ..... 101 E 5
Akrotiri Peninsula, Crete .... 99 B 8
Ak-sai (river), East Turkestan (see Aksu) ..... 107 C 2
Aksai, Russia ..... 96 H 6
Akserai, Turkey in Asia, a10,000 ..... 101 E 3
Aksha, Siberia, est. 704 ..... 100 O 3
Akshar (region), Africa ..... 111 C 5
Akshausbt, Africa ..... 111 C 6
Akshehr, Turkey in Asia, a8,000 101 D 3
Akshehr Lake, Turkey in Asia 101 D 3
Aksu, East Turkestan, a40,000. 107 C 2
Aksu, Russia ..... 101 N 2
Aksu (Brusa), Turkey in Asia. 101 C 2
Aksu (Sivas), Turkey in Asia .. 101 H 2
Ak Su (river, to Gulf of Adalia) Turkey in Asia .... 101 D 4
Ak Su (river, to Jihun), Turkey in Asia ..... 101 G 4
Aksubazar, Turkey in Asia ... 101 D 4
Aksu River, East Turkestan... 107 C 2
Aktagh, East Turkestan ..... 107 B 3
Aktarsk Bay, Russia ..... 96 G 6
Aktash, Russia ..... 96 K 4
Aktash, Turkey in Asia ..... 101 F 4
Aktavsk, Central Asia ..... 100 K 4
Aktche Sher, Turkey in Asia. 101 D 2
Akte (peninsula), Greece ..... 99 M 3
Akterin, Turkey in Asia ..... 101 G 4
Aktium, Fort, Greece ..... 99 C 3
Aktubinskol, Central Asia .... 100 H 3
Akuaja (lake), Africa (see Sekkha Ijil) ..... 111 C 5
Akulle, Africa ..... 110 R 7
Akumdu, Africa ..... 110 M 8
Akumi Shima (island), Japan.. 108 O 6
Akune, Japan ..... 108 E 7
Akunnko, Bango, Africa ..... 112 L 14
Akureyri, Iceland (see Akreyri) 88 P 2
Akurias (Indian tribe), Dutch Guiana ..... 71 F 3
Akuse, Africa ..... 111 F 9
Akuseki Shima (island), Japan (see Aku) ..... 108 P 5
Aku Shima (island), Japan .... 108 P 5
Akwamu, Africa ..... 111 G 9
Akyab, Burma, '91, 37,938 ... 106 A 4
Akyab (district), Burma, est. 300,000 ..... 106 A 4
Akyerman, Russia (see Akkerman) ..... 97 G 8
Ala, Africa ..... 110 Q 7
Ala (tribe), Africa ..... 110 R 8
Ala, Austria, '90, 3,161 ..... 90 C 12
Ala, El, Turkey in Asia..... 102 G 4
Ala, Jebel (Mt.), Turkey in Asia ..... 101 G 5
Alaba (island), New Hebrides Islands (see Torres) ..... 117 J 7
Alabat Island, Philippine Is... 116 F 2
Alabuga, Russia ..... 96 J 6

Alacena, Sierra de (Mts.), Spain 83 F 7
Alacranes, Punta de (point), Cuba 68 B 1
Alacran Reef, Mexico 64 O 6
Alacrity Harbor, Bismarck Archipelago 116 H 1
Ala Dagh (Mt.), Turkey in Asia 101 E 2
Ala Dagh (Mt.), Turkey in Asia 101 E 3
Ala Dagh (Mt.), Turkey in Asia 101 F 4
Ala Dagh (Mt.), Turkey in Asia 101 K 3
Aladand, British India 104 C 2
Aladja, Turkey in Asia, a1,250. 101 F 2
Aladja Dagh (Mt.), Russia 101 K 2
Aladjin Galiba, Africa 110 K 8
Alafa, Jebel (Mt.), Abyssinia 110 Q 8
Alaghez, Mount, Russia 96 H 7
Alagjun, Eastern Rumelia 98 K 6
Alagoa, Brazil 72 G 8
Alagoa Grande, Brazil 71 K 5
Alagôas, Brazil, a15,000 71 K 5
Alagôas (state), Brazil, '90, 648,009 71 K 5
Alagoinhas, Brazil 71 K 6
Alagon, Spain 83 L 3
Alagon (river), Spain 83 F 5
Alaheta, Mount, Africa 110 R 7
Alala, Turkey in Asia, a5,000. 101 E 4
Alald Island, Japan 108 Q 1
Alnikha, Siberia 100 K 1
Alai Mountains, Turkestan 103 O 1
Alais, France, '91, 24,356 81 K 8
Alais, France (on travel map). 74 G 6
Alaja Khan, Turkey in Asia. 101 G 3
Alajuela, Costa Rica, '97, a15,000 66 L 9
Alajuela (province), Costa Rica, '92, 57,203 66 L 9
Alakkos, Africa 111 J 7
Ala-kul (lake), Central Asia 100 L 4
Alamazan, Spain 83 K 3
Alambagagi, Africa 113 M 3
Alambary, Brazil 72 G 8
Alameda, Canada 63 L 4
Alameda, Spain, a4,500 83 H 7
Alamitos, Mexico 64 K 6
Alamlik, Afghanistan 103 M 2
Alamos (Hidalgo), Mexico 65 H 2
Alamos (Sonora), Mexico, '94, 5,808 64 D 4
Alamos Bay, Morocco 111 E 2
Alan, Kara, Eastern Rumelia 98 H 7
Aland (river), Germany 85 G 14
Aland Archipelago, Russia 97 B 1
Alande, Africa 112 J 10
Aland Haf (sea), Sweden 95 L 6
Aland Island, Russia, a9,000. 97 B 1
Alangba (tribe), Africa 112 M 9
Alantika, Mount, Africa 110 K 8
Alaotra Lake, Madagascar 112 S 14
Alapalli, British India (see Alleppi) 105 F 15
Alapayevsk, Russia, est.8,384 96 M 4
Alapfjeld (Mt.), Norway 95 L 2
Alapli, Turkey in Asia 101 D 2
Alaquines, Mexico 65 G 1
Alarcon, Fort, Argentina 72 D 11
Alarcon, Hernando de (explorer's route) 4 J 10
Alarcon (district), Mexico, '94, 23,660 65 G 5
Alarcon, Spain 83 K 5
Alar del Rey, Spain 83 H 2
Alargate Reef, Central America 66 N 4
Alargeh, Africa 110 K 7
Alaro, Spain, '87, 5,876 83 P 5
Alasha, Russia 101 N 3
Ala-shan (district), Mongolia 107 G 3
Ala-shan (Mt.), Mongolia 107 H 3
Alasher, Turkey in Asia, a15,000 101 C 3
Alashkerd, Turkey in Asia 101 K 3
Alaska (territory), North America, '90, 32,052 4 A 4
Alassio, Italy, '81, 3,850 93 D 6
Alassio, Italy (on travel map). 74 J 7
Alastara, Russia 97 D 1
Alat, Turkey in Asia 101 L 6
Ala-tau (Mt.), Central Asia 100 L 4
Ala-tau (Mts.), Central Asia 100 K 4
Alatau Mountains, Siberia 100 L 3
Alatcer, Russia (see Alatyr) 96 J 5
Alatoz, Spain 83 L 5
Alatri, Italy, '81, 5,483 94 O 11
Alatriste (distrito), Mexico, '94, 32,052 65 H 4
Alatsham, Turkey in Asia 101 F 2
Alatyr, Russia, est.10,092 96 J 5
Alausi, Ecuador 70 E 4
Alaut, British India 104 E 8
Alava (province), Spain, '87, 92,893 83 K 2
Alay Mountains, Turkestan (see Alai Mountains) 103 O 1
Alayor, Spain, '87, 5,212 83 R 5
Alba, Italy, '81, 8,961 93 D 5
Albacete, Spain, '87, 20,794 83 L 6
Albacete (province), Spain, '87, 229,102 83 L 6
Alba de Tórmes, Spain 83 G 4
Albæk, Denmark 88 G 2
Albagh (district), Turkey in Asia 101 K 3
Albak (district), Turkey in Asia 101 K 3
Albaka, British India 105 H 10
Albau, France 81 H 9
Albania (region), Turkey in Europe 98 B 7
Albanian Alps, North (Mts.), Turkey in Europe 98 B 6
Alban Lake, Italy (see Lake of Albano) 94 N 11
Alban Mountains, Italy 94 N 11
Albano, Lake of, Italy 94 N 11
Albano (Basilicata), Italy 94 U 13
Albano, Monte (Mt.), Italy (see Monte Cavo) 94 N 11
Albano (Roma), Italy, '81, 6,560 94 N 11
Albany, Australia, a3,000 115 B 6
Albany (district), Cape Colony, '91, 23,377 113 H 7
Albany, Prince Edward Island 62 F 3
Albany (district), Scotland (see Breadalbane) 78 H 7
Albany House, Canada 63 N 3
Albany River, Canada 59 O 6
Albarracin, Spain 83 L 4
Albatross Island, Africa 103 M 6
Albatross Rock, Cape Colony 113 B 8
Albay, Philippine Is., '87, 11,986 116 F 2
Albay (volcano), Philippine Is. (see Mayon) 116 F 2
Albazin, Siberia 100 P 3
Albbruck, Germany 86 R 7
Albe, Italy 94 O 10
Albegna (river), Italy 94 K 9
Albemarle (island), South America 69 D 8
Albemarle Point, South America 69 E 7
Albendorf, Germany 87 M 23
Albenga, Italy, '81, 3,087 93 D 6
Albenga, Italy (on travel map). 74 H 6
Albens, France 81 M 7
Alberche, Spain 83 H 4
Alberche (river), Spain 83 H 4
Albères, Monts (Mts.), France. 81 H 10
Alberni, British Columbia 63 E 4
Alberni (district), British Columbia 63 E 4
Alberoni, Italy 92 K 3
Alberoni, Fort, Italy 92 K 3
Alberschweiler, Germany 86 P 5
Albert, Cape, Arctic Region 3 A 8
Albert, Port, Australia, a500. 115 H 7
Albert (district), Cape Colony, '91, 16,649 113 H 6
Albert, France, '91, 6,169 80 H 2
Albert, New Brunswick, a500. 62 E 4
Albert (county), New Brunswick, '91, 10,971 62 E 4
Albert, Mount, New Zealand 117 G 9
Alberta (province), Canada, '91, 25,277 63 H 3
Albert Bridge, Nova Scotia 62 J 3
Albert Cañon, British Columbia 63 G 4
Albert Dock, London, England. 75 P 14
Albert Edward, Mount, New Guinea (British) 116 H 2
Albert Edward Nyanza (lake), Africa 112 O 11
Albert Mines, New Brunswick, a500 62 E 4
Albert Mountains, New Guinea (British) 116 H 2
Albert Nyanza (lake), Africa. 112 O 10
Alberton, Prince Edward Island 62 E 3
Albert Silver Mine, The, South African Republic 113 J 3
Albertville, France, '91, 5,854. 81 M 7
Albertville, France (on travel map) 74 H 6
Albertville, Kongo 112 O 12
Albi, France, '91 (commune), 20,903; (town), 14,219 81 H 9
Albi, France (on travel map). 74 F 7
Albig, Germany 86 N 7
Albina, Dutch Guiana 71 G 2
Albis Mountains, Switzerland. 91 H 3
Albisrieden, Switzerland, '88, 582 91 H 2
Albistan, Turkey in Asia, a8,000 101 G 3
Alblasserdam, Netherlands (commune), '94, est.5,072 84 E 5
Albocácer, Spain 83 M 4
Alboran Island (Sp.), Africa 111 F 2
Albox, Spain (parish), '87, 10,101 83 K 7
Albrechtsburg (castle), Germany 86 K 18
Albreda, Africa, a7,000 111 B 7
Albrun Pass, Switzerland 91 G 5
Albuch (Mts.), Germany 86 P 11
Albuera, Spain 83 F 6
Albufeira, Portugal, '78, 4,481. 83 D 7
Albufera, Spain 83 M 5
Albufera de Valencia (lagoon), Spain 83 M 5
Al-Bukea, Turkey in Asia (see Baalbek) 101 G 6
Albula (river), Switzerland 91 L 4
Albula Pass, Switzerland 91 M 5
Albuñol, Spain, '87, 9,372 83 J 8
Albuquerque, Spain, '87, 7,385 83 F 5
Albuquerque Island, Colombia. 66 O 7
Albury, Australia, est.5,450 115 H 7
Albury (Essex), England 77 H 3
Albury (Surrey), England 77 F 6
Albury, New Zealand, '96, a50 117 C 8
Albury, Ontario 60 H 3
Albuzikha River, Manchuria 107 L 1
Alby, France 81 M 7
Alby (Tarn), France (see Albi). 81 H 9
Alcacer do Sal, Portugal, '78, 2,529 83 D 6
Alcalá de Chisbert, Spain, '87, 5,751 83 N 4
Alcalá de Guadaira, Spain, '87, 9,055 83 G 7
Alcalá de Henares, Spain, '87, 13,543 83 J 4
Alcala del Júcar, Spain 83 L 5
Alcalá de los Gazules, Spain, '87, 9,802 83 G 8
Alcalá la Real, Spain, '87, 15,802 83 J 7
Alcamo, Italy, '81, 37,637 94 J 13
Alcanar, Spain 83 N 4
Alcañices, Spain 83 F 3
Alcañiz, Spain, '87, 7,781 83 M 3
Alcantara, Brazil, a10,000 71 H 4
Alcántara, Spain, a4,000. 83 F 5
Alcántarilla, Spain 83 L 7
Alcaráz, Spain 83 K 6
Alcaráz, Sierra de (Mt.), Spain 83 K 6
Alcarria, La, (district), Spain. 83 K 4
Alcatras, Isla (Island), Mexico 65 J 8
Alcatraz Islands, Africa 111 C 8
Alcaudete, Spain, '87, 9,188. 83 J 7
Alcázar de San Juan, Spain, '87, 9,557 83 J 5
Alcester, England, '91, 4,963 75 J 9
Alchoku, Manchuria (see Ashchoh) 107 M 1
Alcido, Pointe de l' (point), France 81 M 10
Alcira, Spain, '87, 18,448 83 M 5
Alcobaça, Brazil 71 K 7
Alcobaça, Portugal, '78, 1,562. 83 C 5
Alcobaza, Brazil 71 H 4
Alcodia, Africa 111 F 7
Alcoentre, Portugal, '78, 1,573. 83 C 5
Alcolea, Spain 83 H 6
Alcolea de Pinar, Spain 83 K 4
Alcora, Spain 83 M 4
Alcorisa, Spain 83 M 4
Alcoron, Villanueva de, Spain. 83 K 4
Alcoutim, Portugal, '78, 2,471. 83 E 7
Alcóy, Spain, '87, 30,373 83 M 6
Alcúdia, Spain, a2,000 83 Q 5
Alcúdia, Sierra de la (Mts.), Spain 83 H 6
Alcúdia, Valle de la (valley), Spain 83 H 6
Alculco, Mexico 65 G 3
Aldabra Islands, Africa 109 K 5
Aldama, Mexico 64 F 3
Aldama, Mexico 65 H 1
Aldama (distrito), Mexico, '94, 34,758 65 G 5
Aldamas, Mexico 64 K 4
Aldan (river), Siberia 100 Q 2
Aldan Mountains, Siberia 100 P 3
Aldboro, Ontario 60 D 5
Aldborough, England 76 K 4
Aldborough, England 77 H 4
Aldborough, England (see Aldeburgh) 75 Q 9
Aldbourne, England 77 A 5
Aldbrough, England 76 M 5
Aldbury, England 77 E 3
Aldea, Spain 83 F 4
Aldeadavila, Spain 83 F 3
Aldêa Gallega do Ribatejó, Portugal, '78, 5,351 83 D 6
Aldeburgh, England, '91, 2,159 75 Q 9
Aldeburgh, England (on travel map) 74 E 2
Aldenham, England 77 F 4
Aldenhoven, Germany, a2,000. 86 L 3
Alden River (place), Nova Scotia 62 H 4
Alder, Ben (Mt.), Scotland 78 G 6
Alderman Islands, New Zealand 117 F 3
Alderney, Race of, France 80 C 3
Alderney Island, Channel Islands, '91, 1,843 75 H 14
Alderney Island, Channel Islands (on travel map) 74 C 4
Alder Point, Nova Scotia 62 J 3
Aldershot, England, '91, 25,595 77 D 6
Aldershot, England (on travel map) 74 D 3
Alderville, Ontario 60 H 3
Aldham, England 77 L 3
Aldington, England 77 L 6
Aldouane, New Brunswick, a1,200 62 D 3
Aldreth, England 77 H 1
Aldrich (explorer), May, 1876, Arctic Region 3 G 6
Aldrich Bay, Hongkong 107 E 6
Aldstone, England (see Alston) 76 H 3
Aldstone Moor, England (see Alston) 76 H 3
Aldsworth, England 75 J 10
Aldudes, France 81 D 9
Aldworth, England 77 C 4
Alegranza (island), Spain 83 O 8
Alegre, Brazil 71 J 8
Alegre, Porto (Bahia), Brazil. 71 K 7
Alegre, Porto (Rio Grande do Norte), Brazil 71 K 5
Alegre (river), Brazil 70 F 7
Alegrete, Brazil 72 F 9
Alegria, Cuba 68 G 3
Aleiu, Arabia 102 H 3
Alejo, Africa 111 G 8
Aleksin, Russia (see Alexin). 97 L 4
Aleltad, Lake, Africa 110 R 7
Alemquer, Brazil, a3,000 71 G 4
Alemquer, Portugal, '78, 2,597. 83 C 5
Alentejo (province), Portugal, '90, est.393,054 83 E 6
Alençon, France, '91, 18,319 82 A 4
Alençon, France (on travel map) 74 D 4
Alendorf, Russia 97 E 3

Alenquer, Brazil (see Alemquer) 71 G 4
Alenquer, Portugal (see Alemquer) 83 C 5
Alenuihaha Channel, Hawaii 117 O 2
Alepe, Africa 111 F 9
Alepo, Cape, Turkey in Asia. 101 C 4
Aleppi, British India (see Alleppi) 105 F 15
Aleppo, Turkey in Asia, a120,000 101 G 4
Aleppo (vilayet), Turkey in Asia, est.994,604 101 G 4
Aleppy, British India (see Alleppi) 105 F 15
"Alert" (Nares, explorer), wintered 1875-76, Arctic Region. 3 A 7
Alert Bay (place), British Columbia 63 E 4
Ales, Italy 92 B 8
Aleshki, Russia, est.9,925 97 J 8
Alessandria, Italy, '81, town, 30,761; commune, 62,461; '95, commune, est.78,300 93 E 5
Alessandria (Basilicata), Italy. 94 U 15
Alessandria (Girgenti), Italy, '81, 5,786 94 K 14
Alessandria (province), Italy, '81, 729,710; '95, est.794,139. 93 E 5
Alessandria, Italy (on travel map) 74 J 6
Alessano, Italy, '81, 2,100 92 M 8
Alessio, Turkey in Europe, a3,000 98 B 7
Alet, France 81 H 9
Aletsch Glacier, Switzerland. 91 G 5
Aletschhorn (Mt.), Switzerland. 91 G 5
Alevin, Cape, Siberia 100 S 3
Alexander, Port, Africa 112 J 14
Alexander, Cape, Arctic Region 3 E 9
Alexander, Mount, Australia 115 B 4
Alexander, Mount, Australia. 115 F 2
Alexander, Cape, Greenland 3 H 7
Alexander, Manitoba 63 L 4
Alexander, Nova Scotia 62 H 3
Alexander, Cape, Solomon Is. 117 J 4
Alexander Fort, Manitoba 63 N 4
Alexander Land, Antarctic Region 2 G 8
Alexandersbad, Germany 86 N 14
Alexander Spring, Australia 115 C 5
Alexandra, Brazil 72 H 9
Alexandra (Auckland), New Zealand, '91, 310; '96, a500. 117 F 3
Alexandra (Otago), New Zealand, '96, a500 117 C 8
Alexandra Land, Australia 115 E 3
Alexandra Land, Franz Josef Land 3 A 2
Alexandra Mountain, New Zealand 117 B 9
Alexandra Park, England 75 N 13
Alexandrapol, Russia, '92, est.26,086 96 H 7
Alexandretta, Gulf of, Turkey in Asia (see Iskanderun) 101 F 4
Alexandretta, Turkey in Asia, a7,000 101 G 4
Alexandria (suburb of Sydney), Australia, '91, 1,505 115 J 2
Alexandria, British Columbia 63 F 3
Alexandria, Cape Colony, '91, 381 113 H 7
Alexandria (district), Cape Colony, '91, 10,005 113 H 7
Alexandria, Egypt, '97, 319,700 110 O 3
Alexandria, Egypt (on local map) 110 Q 3
Alexandria, Jamaica 68 H 6
Alexandria, Natal 113 K 6
Alexandria (division), Natal 113 K 6
Alexandria, Ontario, '91, 1,614. 60 L 2
Alexandria, Rumania, '90, est. 12,308 98 H 5
Alexandria, Russia, est.9,930. 97 J 7
Alexandria, Novo, Russia 97 D 6
Alexandria (town), Scotland, '91, 7,796 78 G 8
Alexandria Troas, Turkey in Asia (see Eski Stambul) 101 B 3
Alexandrina, Lake, Australia 115 F 7
Alexandrof, Russia, est.5,692. 97 M 3
Alexandrof Gai, Russia 96 J 5
Alexandropol, Russia (see Alexandrapol) 96 H 7
Alexandrovka, Russia, est.13,157 96 G 6
Alexandrovo, Russia 97 B 5
Alexandrovsk, Novo, Russia, est.6,927 97 F 4
Alexandrovsk (Ekaterinoslaf), Russia, est.15,079 97 K 8
Alexandrovsk (Kaluga), Russia, est.2,734 97 J 4
Alexandrovskaia, Russia 97 F 9
Alexandrovskii, Fort, Central Asia, est.644 100 H 4
Alexandrovskii, Siberia 100 R 3
Alexa Reef, Oceanica 114 J 6
Alexeyevka, Russia, est.14,069. 96 G 5
Alexicievskaia, Russia, est.4,791 96 H 5
Alexicivskoi, Russia 97 L 7
Alexijevka, Nijni, Russia 97 K 8
Alexin, Russia, est.5,713 97 L 4
Alexinatz, Servia, '90, 5,762 98 D 5
Alexisbad, Germany 85 J 13
Alexof, Russia 97 E 3
Alexsievka, Russia 97 L 8
Alfalfa, Argentina 72 E 11
Alfambra, Spain 83 M 4
Alfano, Italy 94 S 14
Alfar Dagh (Mt.), Turkey in Asia 101 F 2

Alfaro, Spain, '87, 5,928 ..... 83 L 2
Alfeh, El, Egypt ..... 110 R 3
Alfeld, Germany, '95, 4,735 .... 85 J 10
Alfenz (river), Austria .. 91 M 3
Alferovka, Russia ..... 97 J 7
Alfhausen, Germany ..... 85 H 6
Alfold, England ..... 77 E 6
Alfonsine, Italy ..... 93 L 6
Alfonso XII., Cuba, '87, 9,711 68 D 2
Alford, England ..... 76 N 6
Alford (village), Scotland, '91, 535 ..... 78 L 5
Alfortville, France, '91, 7,984. 80 M 2
Alfred, Port, Cape Colony, '91, 1,092 ..... 113 H 7
Alfred (division), Natal ..... 113 K 6
Alfred and Marie Range, Australia ..... 115 D 4
Alfred Ernest, Cape, Arctic Region ..... 3 G 6
Alfreton, England, '91, 15,355 76 J 6
Alfta, Sweden ..... 95 J 6
Alfta Fjördr (fiord), Iceland... 88 R 3
Alfvesta, Sweden ..... 95 J 8
Alga, Wady, Africa ..... 110 K 3
Algajola, France ..... 81 L 11
Algarrobo, Altos de (Mt.), Colombia ..... 69 N 2
Algarrobo, Chile ..... 72 G 14
Algarve (province), Portugal, '90, est. 228,551 ..... 83 D 7
Algau (region), Germany ..... 86 R 10
Algäuer Alps (Mts.), Austria.. 90 A 9
Algebuckina, Australia ..... 115 E 5
Algeciras, Spain, '87, 12,381.. 83 G 8
Algemesi, Spain, '87, 7,441 .. 83 M 5
Alger, Algeria (see Algiers)... 111 G 1
Algeria (French dependency), Africa, '96, 4,429,421..... 109 F 1
Algeria, Africa (large scale map of) ..... 111 G 2
Algersdorf, Austria ..... 90 L 9
Algeziras, Spain (see Algeciras) 83 G 8
Alghero, Italy (see Alghero)... 92 B 7
Alghero, Italy, '81, 8,995 .... 92 B 7
Algiers (capital), Algeria, '91, 82,585 .. .. 111 G 1
Algoa Bay, Cape Colony ..... 113 H 8
Algodonáles, Spain, '87, 5,397. 83 G 8
Algodonáles, Sierra de (Mts.), Spain ..... 83 G 8
Algoma (county), Ontario, '91, 41,856 ..... 60 J 5
Algoma Mills (place), Ontario. 60 C 1
Alguada Reef, Burma ..... 106 B 7
Alguish, Scotland ..... 78 G 4
Algyogy, Hungary ..... 89 P 6
Alhama (Granada), Spain, '87, 7,899 ..... 83 J 8
Alhama (Saragossa), Spain ... 83 L 3
Alhama de Murcia, Spain, '87, 7,203 ..... 83 L 7
Alhambra (palace), Spain .... 83 J 7
Alhamilla, Sierra (Mt.), Spain. 83 K 8
Alhandra, Portugal, '78, 1,639 83 C 6
Al-Hasha, Turkey in Asia ... 102 J 9
Alhaurin el Grande, Spain, '87, 8,408 ..... 83 H 8
Ali, Bir, Arabia ..... 102 L 9
Ali, Wady, Arabia ..... 102 H 1
Ali, Ulah (tribe), Egypt ..... 110 O 3
Ali, Italy ..... 94 N 13
Ali, Hammam, Turkey in Asia. 101 K 4
Ali, Abu (island), Turkey in Asia ..... 102 L 4
Alia, El, Algeria ..... 111 H 2
Alia, Italy, '81, 6,186 ..... 94 K 13
Alia (river), Italy (see Alia).. 94 N 11
Aliabad, Persia, a2,000 ..... 103 D 2
Aliabad, Persia ..... 103 D 3
Aliabad, Persia ..... 103 E 5
Aliabad, Persia ..... 103 F 6
Alla Bay, Africa ..... 112 P 10
Aliano, Italy ..... 94 U 14
Aliat, Russia ..... 101 N 3
Alibagh, British India..... 105 D 10
Ali Bandar, British India .... 104 B 7
Alibelkoi, Turkey in Asia .... 101 E 4
Ali-Ben-Khesin, Algeria ..... 111 H 3
Ali-bey Su (river), Turkey in Europe ..... 98 E 1
Alibunár, Hungary ..... 89 M 6
Alibunár Marsh, Hungary .... 89 N 6
Alicante, Spain, '87, 40,115... 83 M 6
Alicante (province), Spain, '87, 433,050 ..... 83 M 6
Alicata, Italy (see Licata) .... 94 K 14
Alice, Australia ..... 115 H 4
Alice, Cape Colony ..... 113 H 7
Alice, Punta dell' (point), Italy 92 L 8
Alice, Ontario ..... 60 H 2
Alicedale, Cape Colony ..... 113 G 7
Alice River, New Guinea (British) ..... 116 G 2
Alice Well, Australia ..... 115 E 4
Alicudi Island, Italy (see Alicurì) ..... 94 L 12
Alicurì, Italy ..... 94 L 12
Alicuri Island, Italy ..... 94 L 12
Alidj, Arabia ..... 102 K 4
Aligarh, British India (see Koil) ..... 104 F 6
Ali-Ghez (Mt.), Russia (see Alughez) ..... 96 H 7
Aljos Rocks, Pacific Ocean .. 2 D 3
Aljuk, Kub (Mt.), Persia..... 103 D 5
Alika, Greece, '89, 502..... 99 G 7
Alikapolitha, Cape, Crete..... 99 D 9
Ali Kobbo, Kongo ..... 112 M 9
Alima (river), Africa..... 112 K 11
Alimena, Italy, '81, 5,126..... 94 L 13
Alimosl, Fort, Kongo ..... 112 O 10
Alinda Mountain, Greece ..... 99 D 2
Alingsås, Sweden, '91, 2,810 95 H 8
Alinskaia, Siberia ..... 100 L 2
Alipur, British India ..... 104 M 6
Ali Rajpur, British India .... 104 E 8
Alise, France ..... 82 J 5
Alishang, Afghanistan ..... 103 N 3
Alisher, Turkey in Asia ..... 101 G 4
Aliso, Golfe d' (gulf), France.. 81 M 10
Aliveri, Greece, '89, 1,305.... 99 J 4
Aliwal, British India ..... 104 E 4
Aliwal North, Cape Colony, '91, 2,057 ..... 113 H 6
Aliwal North (district), Cape Colony, '91, 9,963 ..... 113 H 6
Aljezur, Portugal, '78, 2,546... 83 D 7
Aljibe, Pic del (Mt.), Spain... 83 G 8
Aljubarrota, Portugal, '78, 2,834 83 D 5
Aljustrel, Portugal, '78, 3,481.. 83 D 7
Alkali Lake, British Columbia.. 63 F 4
Alkemade, Netherlands (commune), '91, est.4,319 ..... 84 E 4
Alken, Belgium, '90, 3,274..... 84 F 7
Alkerton, England ..... 77 B 2
Alkham, England ..... 77 M 6
Alkmaar, Netherlands (commune), '89, 15,803; '94, est. 16,948 ..... 84 E 3
Alkmaar, Netherlands (on travel map) ..... 74 G 2
Allach, Germany ..... 86 Q 13
Allada, Africa..... 111 G 9
Allahabad (and cantonment), British India, '91, 175,246.... 104 J 7
Allahabad, Persia ..... 103 F 4
Allah Dagh (Mt.), Turkey in Asia (see Ala Dagh) ..... 101 E 2
Allam-el-Akhor, El, Africa.... 111 H 3
Allanburg, Ontario ..... 60 F 4
Allandale, New Brunswick .... 62 B 4
Allandale, Ontario, est.1,000... 60 F 3
Allan Water, Scotland ..... 78 L 9
Allapalli, British India (see Alleppi) ..... 105 P 15
Allariz, Spain, '87, 9,115..... 83 E 2
Allas Strait, Dutch East India. 116 E 6
Allauch, France ..... 81 F 12
Allbüren, Switzerland ..... 91 F 3
Alle (river), Germany ..... 87 D 33
Allem Kuis, Egypt ..... 110 N 4
Allen, Lake, Ireland ..... 79 F 3
Allen, Bog of, Ireland..... 79 H 5
Allenburg, Germany, '95, 1,859 87 C 33
Allendale, England ..... 76 H 3
Allende, Mexico (see San Miguel de Allende) ..... 65 F 3
Allende, (Chihuahua), Mexico.. 64 F 4
Allende, (Coahuila), Mexico, '94, 6,523 ..... 64 H 3
Allende (district, Guanajuato), Mexico, '94, 58,339..... 65 F 3
Allende (district, Guerrero), Mexico, '94, 18,421 ..... 65 H 7
Allende, (Nuevo Leon), Mexico. 64 J 5
Allende San Miguel, Mexico (see San Miguel de Allende)..... 65 F 3
Allendorf, Germany ..... 86 K 7
Allendorf, Germany, '95, 2,738. 86 K 11
Allenford, Ontario ..... 60 D 3
Allens Mills, Quebec ..... 61 L 5
Allenstein, Germany, '95, 21,554 87 E 32
Allenstein, Germany (on travel map) ..... 74 P 2
Allentstoig, Austria ..... 90 L 6
Alleppi, British India, '91, 22,-768 ..... 105 F 15
Aller (river), Germany ..... 85 G 9
Aller (river), Germany (on travel map) ..... 74 J 2
Allerheiligen (abbey), Germany 86 P 7
Allerheim, Germany ..... 86 P 12
Allerona, Italy ..... 94 L 9
Allersberg, Germany ..... 86 O 13
Allerton, England ..... 76 P 3
Allerton Hall, England ..... 76 Q 4
Allevard, France, '91, commune, 2,850; town, 1,850.... 81 M 7
Alley, Jamaica ..... 68 H 7
Allgau (region), Germany, (see Algau) ..... 86 R 10
All Hallows, England ..... 77 K 5
Allia (river), Italy ..... 94 N 11
Alliban dières, France ..... 82 H 3
Allichamps, France ..... 82 K 3
Allier, Canal Latéral la, France 82 F 6
Allier (department), France, '96, 421,378 ..... 80 J 6
Allier (river), France..... 80 J 6
Alligator Island, China ..... 107 L 5
Alligator Pond (place), Jamaica 68 H 7
Alligator River, East, Australia ..... 115 E 2
Alligator River, South, Australia ..... 115 E 2
Alligator Shoal, Oceanica .... 114 G 3
Alligin, Ben (Mt.), Scotland... 78 E 4
Alligny, France ..... 82 G 6
Allingar, Afghanistan ..... 104 C 2
Allinge, Denmark, '90, 1,838.. 88 Q 6
Allipac, Mexico ..... 65 C 7
Allipur, British India ..... 104 L 4
Allison Island, New Guinea (German) ..... 116 H 1
Alliston, Ontario, '91, 1,371 .. 60 F 3
Alloa, Scotland, '91, 12,613.... 78 J 7
Allonby, England ..... 76 E 3
Allora, Australia, '91, 994 .... 115 J 5
Allor Ketjil, Dutch East India. 116 F 6
Allor Strait, Dutch East India. 116 F 6
Allos, France ..... 81 M 8
Allotongo, Laguna de (lagoon), Mexico ..... 65 H 7
Allott, Mount, Australia ..... 115 C 5
Allow, River, Ireland ..... 79 D 7
All Saints, England ..... 77 K 1
All Saints Bay, Brazil ..... 71 K 6
Allstedt, Germany, a3,000 .... 86 K 13
Allswil, Switzerland, '88, 1,706 91 E 2
Allun, Lake, Ireland ..... 79 C 8
Allumette Island, Quebec .... 60 H 2
Allumine (lake), Argentina .... 72 C 11
Allumine, Rio (river), Argentina ..... 72 C 11
Allur, British India ..... 105 H 12
Alma, New Brunswick ..... 62 D 4
Alma, Nova Scotia ..... 62 G 4
Alma, Ontario ..... 60 E 4
Alma, Prince Edward Island... 62 E 3
Almacen, Santo Domingo ..... 68 E 6
Almada, Portugal, '78, 4,910.. 83 C 6
Alma Dagh (Mt.), Turkey in Asia ..... 101 G 4
Almadén, Spain, '87, 8,165..... 83 H 6
Almadén de Azogue, Spain (see Almadén) ..... 83 H 6
Almadin, Turkey in Asia..... 101 J 4
Almagro, Mexico ..... 65 L 6
Almagro, Diego (explorer's route), South America ..... 69 G 9
Almagro, Spain, '87, 8,712 .... 83 J 6
Almaguer, Colombia, '86, a6,000 70 B 3
Almaida, Egypt ..... 110 O 3
Alma Island, Quebec ..... 61 L 1
Almalau, Rumania ..... 98 K 4
Almali, Turkey in Asia (see Elmalu) ..... 101 D 4
Almalinsk, Russia ..... 101 M 2
Almansa (Albacete), Spain, '87, 9,686 ..... 83 L 6
Almanza (Albacete), Spain (see Almansa) ..... 83 L 6
Almanza (Leon), Spain..... 83 G 2
Almanzora (river), Spain ..... 83 L 7
Almaqué, Corral de, Spain.... 83 J 5
Almar (river), Spain ..... 83 G 4
Almaraz, Spain ..... 83 G 5
Almas, Serra das (Mts), Brazil. 71 J 7
Almas, Rio (river), Brazil..... 71 H 6
Almazora, Spain, '87, 6,070.... 83 N 5
Almegia, Spain, '87, 8,346 .... 83 H 8
Almeida, Brazil ..... 71 J 5
Almeida, Portugal, '78, 1,854.. 83 F 4
Almeirim, Portugal, '78, 3,678. 83 D 5
Almelrin, Brazil ..... 71 G 4
Almelo, Netherlands (commune), '89, 8,354; '94, est.8,864..... 84 J 4
Almelosche Canal, Netherlands 84 H 4
Almenar, Spain ..... 83 K 3
Almenara, Spain ..... 83 N 3
Almenara, Pico de la (Mt.), Spain ..... 83 L 3
Almendralejo, Spain, '87, 12,206 83 F 6
Almenêches, France ..... 82 A 3
Almenno Ponte, Italy ..... 93 G 3
Almería, Gulf of, Spain..... 83 K 8
Almería, Spain, '87, 36,200.... 83 K 8
Almería (province), Spain, '87, 339,452 ..... 83 K 7
Almería (river), Spain ..... 83 K 7
Almese, Italy ..... 93 B 4
Almina, Punta, Spain ..... 83 G 9
Almirante Bay, Colombia..... 70 A 2
Almissa, Austria ..... 89 H 8
Almodôvar, Portugal, '78, 3,387 83 D 7
Almodôvar, Spain, '87, 12,008.. 83 H 6
Almodôvar del Campo, Spain, (see Almodôvar) ..... 83 H 6
Almodôvar del Pinar, Spain.... 83 L 5
Almodôvar del Rio, Spain..... 83 G 7
Almofala, Brazil ..... 71 K 4
Almoloya, Mexico ..... 65 G 4
Almoloya (municipalidad), Mexico ..... 65 B 4
Almoloyas, Mexico ..... 65 K 6
Almonacid, Spain ..... 83 H 5
Almondbury, England ..... 76 J 5
Almonte, Ontario, '91, 3,072.... 60 J 2
Almonte, Spain, '87, 6,246 .... 83 F 7
Almora, British India ..... 104 G 5
Almudevar, Spain ..... 83 M 2
Almuñecar, Spain, '87, 8,842 .. 83 J 8
Almyropotamon, Greece ..... 99 K 4
Almyros, Greece, '89, 3,859 .... 99 G 2
Almess (village), Scotland, '91, 1,011 ..... 78 H 4
Almouth, England ..... 76 J 2
Alnvik, Sweden ..... 95 K 8
Alnwick and Canongate, England, '91, 6,746 ..... 76 J 2
Alol, Africa ..... 112 R 9
Along Bay, French Indo-China. 106 H 4
Aloni Island, Turkey in Asia.. 101 B 2
Alonzo Rojas, Punta (point), Cuba ..... 68 A 2
Aloota (river), Rumania (see Olt) ..... 98 G 5
Alora, Spain, '87, 10,543..... 83 H 8
Alosno, Spain, '87, 12,045 .... 83 E 7
Alost, Belgium (see Aalst) .... 84 D 7
Alp, Hoch (Mt.), Austria..... 90 L 9
Alp, Rauhe (Mt.), Germany.... 86 Q 9
Alpera, Spain ..... 83 L 6
Alpercatas, Rio (river), Brazil. 71 H 5
Alpes-Maritimes (department), France, '96, 265,155..... 81 K 11
Alphamstone, England ..... 77 K 3
Alphéus (river), Greece ..... 99 E 5
Alphen Netherlands (commune), '94, est. 4,612 ..... 84 E 4
Alpheton, England ..... 77 K 2
Alphonse Island, Africa..... 109 L 5
Alpirsbach, Germany ..... 86 Q 8
Alpnach Dorf, Switzerland, '88, 356 ..... 91 G 4
Alpnach See (lake), Switzerland 91 G 4
Alpnachstadt, Switzerland, '88, 216 ..... 91 G 4
Alpnacht, Switzerland. (see Alpnach Dorf) ..... 91 G 4
Alps, Dinaric (Mts.), Austria.. 89 H 8
Alps, The (Mts.), Europe ..... 74 J 5
Alps, Southern, New Zealand.. 117 D 7
Alps Gracis (Mts.), France ... 81 M 7
Alps of Oisan (Mts.), France .. 81 M 8
Alpuente, Spain ..... 83 M 5
Alpujarras (Mts.), Spain ..... 83 J 8
Alpuxaras (Mts.), Spain (see Alpujarras) ..... 83 J 8
Alquezar, Spain ..... 83 M 2
Alquizar, Cuba, '87, 8,314 .... 68 C 2
Alresford (Essex), England .... 77 L 3
Alresford (Hants), England .... 77 C 6
Alright Island, Quebec ..... 62 H 2
Alrö (island), Denmark ..... 88 G 5
Als, Denmark ..... 88 G 3
Alsace, Ballon d' (Mt.), France 80 M 5
Alsace (old province), France. 80 C 2
Alsace, Lower (bezirk), Germany, '95, 638,624 ..... 86 Q 5
Alsace, Upper (bezirk), Germany, '95, 477,477 ..... 86 R 5
Alsace (province), Germany, '95, 1,116,101 ..... 86 Q 5
Alsace (territory), Germany (on travel map) ..... 74 H 4
Alsace, Ontario ..... 60 F 1
Alsace-Lorraine (imperial territory), Germany, '95, 1,640,986 86 P 5
Alsásua, Spain ..... 83 K 2
Alsásua, Spain (on travel map) 74 C 7
Alsen (island), Germany ..... 85 C 10
Alsen (island) Germany (on travel map) ..... 74 J 1
Alsen Sound, Germany ..... 85 C 10
Alsenz (river), Germany ..... 86 N 6
Alsfeld, Germany .. .. 86 L 9
Alsfeldt, Ontario ..... 60 E 3
Alsh, Loch (inlet), Scotland .. 78 E 5
Alsina, Fort, Argentina ..... 72 E 11
Alsleben, Germany, '95, 4,242. 85 J 14
Alsley, Nörre, Denmark ..... 88 K 7
Alsó Fehér (comitat), Hungary, '90, 193,072 ..... 89 P 5
Alsó-Lendva, Hungary ..... 89 H 5
Alsó-Porumbák, Hungary ..... 89 Q 6
Alstadhang, Norway ..... 95 H 4
Alsten, Sweden ..... 95 L 8
Alstenö (island), Norway ..... 95 H 4
Alster, Aussen (basin), Germany 87 L 32
Alster (river), Germany ..... 87 K 32
Alster Ån (river), Sweden ..... 95 K 8
Alston, England, '91, 3,384..... 76 H 3
Alston Moor, England (see Alston) ..... 76 H 3
Alstrup, Denmark ..... 88 F 2
Alswede, Germany ..... 85 H 7
Alt, River, England..... 76 G 5
Alt (river), Hungary ..... 89 R 5
Alt (river) Rumania (see Olt). 98 G 5
Alta, Villa, Mexico..... 65 K 6
Alta Gracia, Nicaragua ..... 66 C 9
Altagracia, Venezuela ..... 70 C 1
Altai, Great (Mts.), Mongolia.. 107 D 1
Altamira, Cuba ..... 68 G 3
Alta Mira, Mexico ..... 65 H 1
Altamira, Santo Domingo ..... 68 D 5
Altamura, Italy, '81, 19,817... 94 V 13
Altamura, Isla (island), Mexico 64 E 5
Altan Ruins, Russia ..... 101 N 3
Altar, El (volcano), Ecuador... 70 B 4
Altar, Mexico ..... 64 C 2
Altar, Rio del (river), Mexico.. 64 C 2
Altar de Collanes (volcano), Ecuador (see El Altar) ..... 70 B 4
Altares, Cuba ..... 68 K 5
Altata, Mexico ..... 64 E 5
Altata, Russia ..... 96 J 5
Alta Vera Paz (department), Guatemala, '93, 100,759 ..... 66 E 4
Altavilla, Irpina, Italy, '81, 4,725 94 R 13
Alt-Beese, Hungary (see Ó-Becse) ..... 89 L 6
Altberun, Germany, '95, 2,071. 87 M 29
Alt Bayen, Germany..... 87 J 23
Altbreisach, Germany ..... 86 Q 6
Alt-Bunzlau, Austria ..... 90 J 3
Altcar, Little, England ..... 76 N 1
Altcar, England ..... 76 O 1
Alt Christburg, Germany ..... 87 E 29
Altdamm, Germany, '95, 5,743. 85 F 20
Alt Döbern, Germany ..... 85 J 19
Altdollstädt, Germany ..... 87 D 30
Altdorf, Germany ..... 86 O 13
Altdorf, Gross, Germany..... 86 O 10
Altdorf, Switzerland, '88, 2,551 91 H 4
Altdorf, Switzerland (see Bassecourt) ..... 91 D 3
Altéa, Spain, '87, 5,790 ..... 83 M 6
Altefähr, Germany ..... 85 D 17
Alt Ehrenberg, Austria ..... 90 J 2
Altena, Germany, '95 12,108.. 86 K 6
Altenahr, Germany ..... 86 L 4
Altenau, Germany, '95, 2,162.. 85 J 12
Altenbeken, Germany ..... 85 J 8
Altenberg, Germany, '95, 1,892 86 L 18
Altenburg, Austria ..... 90 L 6
Altenburg, Germany, '95, 33,420 86 L 15
Altenburg (duchy), Germany (see Saxe-Altenburg) ..... 86 L 15
Altenburg, Germany (on travel map) ..... 74 L 3

Altenburg, Ungarisch-, Hungary 89 H 4
Altendorf, Germany, '90, 17,815 85 K 4
Alten Elv (river), Norway .... 95 N 2
Altenesch, Germany ..... 85 F 8
Altenessen, Germany, '90, 12,295 ..... 85 K 5
Altenfjord (bay), Norway .... 95 N 1
Altenkirchen, Germany ..... 85 C 18
Altenkirchen, Germany ..... 86 L 6
Altenmarkt (Carniola), Austria 90 L 13
Altenmarkt (Lower Austria), Austria ..... 90 M 7
Altenmarkt (Styria), Austria .. 90 K 8
Alten-Götting, Germany (see Altötting) ..... 86 Q 16
Altenstadt, Germany ..... 86 Q 11
Altensteig, Germany ..... 86 P 8
Altenwerder, Germany ..... 87 N 30
Alter do Chão, Portugal, '78, 2,545 ..... 83 E 5
Alt-Erlaa, Austria ..... 90 B 7
Alte Vand (lake), Norway .... 95 L 2
Alt Fraunhofen, Germany ..... 86 Q 15
Alt-Gradiška, Hungary ..... 89 J 6
Althegnenberg, Germany ..... 86 Q 13
Althein, Austria ..... 90 G 7
Althorn, England ..... 77 L 4
Althorpe, England ..... 76 L 5
Althorpe, Ontario ..... 60 J 3
Altilia, Italy ..... 94 R 12
Altimur, Afghanistan ..... 103 N 4
Altin Lake, Siberia ..... 100 L 3
Altinovka, Russia ..... 97 J 6
Altinur, Bulgaria ..... 98 F 5
Altixtac, Mexico ..... 65 H 6
Altkarbe, Germany ..... 87 G 22
Alt Kettenhof, Austria ..... 90 E 7
Altkirch, Germany ..... 86 R 5
Altkischau, Germany ..... 87 D 27
Alt Kloster, Germany ..... 87 J 23
Altlag, Austria ..... 90 K 12
Alt Landsberg, Germany, '95, 2,348 ..... 85 G 18
Alt Lublau, Hungary ..... 89 M 2
Altmannsdorf, Austria ..... 90 C 6
Altmark, Germany ..... 87 E 29
Altmark (district), Germany .. 85 G 13
Altmühl (river), Germany ..... 86 P 14
Altnabreac, Scotland ..... 78 J 3
Altnabarra, Scotland ..... 78 H 3
Altnaa, Switzerland, 88, 878... 91 K 2
Alto, El, Argentina, '90, est. 1,500 ..... 72 D 9
Alto da Serra, Brazil ..... 71 H 8
Alto de Asi (Mt.), Cuba ..... 68 H 2
Alto de Garajonai (Mt.), Spain.. 83 M 8
Alto del Malpaso (Mt.), Spain.. 83 M 9
Alt-Ofen, Hungary ..... 89 P 7
Alton, Australia ..... 115 H 5
Alton, England, '91, 4,671 ..... 77 D 6
Alton, Nova Scotia ..... 62 F 4
Alton, Ontario ..... 60 F 4
Altona, Germany, '95, 148,-944 ..... 85 E 10
Altona, Germany (on local map) 87 M 30
Altona, Germany (on travel map) ..... 74 K 2
Altona, Ontario ..... 60 F 4
Altoocy, Slieve (Mt.), Ireland.. 79 D 2
Alto Orinoco Territory, Venezuela, '91, 21,396 ..... 70 D 3
Altorf, Germany (see Altdorf).. 86 O 13
Altorf, Switzerland (see Altdorf) ..... 91 J 4
Alt-Orsova, Hungary ..... 89 O 7
Altos de Algarroba (Mt.), Colombia ..... 69 N 2
Altos de Calenm (Mts.), Chile.. 72 H 13
Altos de Coligual (Mts.), Chile. 72 H 4
Altos de Ibarra, Mexico ..... 65 E 2
Altos de Maria Enrique (Mts.), Columbia ..... 69 N 2
Alto Songa, Cuba, 87, 10,221... 68 K 4
Altotonga, Mexico ..... 65 J 4
Altötting, Germany ..... 86 Q 16
Alt Paka, Austria ..... 90 L 2
Alt Pazua, Hungary, '90, 5,838 89 M 7
Alt Prags, Austria ..... 90 E 10
Altranstädt, Germany ..... 86 K 15
Altrincham, England, '91, 12,424 76 H 6
Altringham, England (see Altrincham) ..... 76 H 6
Alt-Rodna, Hungary ..... 89 Q 4
Alt Ruppin, Germany, '95, 1,849 85 G 16
Alt-Sandec, Austria ..... 89 M 2
Altsattel, Austria ..... 90 J 5
Altshausen, Germany ..... 86 R 10
Altsohl, Hungary, '90, 5,125... 89 L 3
Altsohl, Hungary (on travel map) ..... 74 O 4
Altstädten, Switzerland (see Altstetten) ..... 91 H 2
Altstätten, Switzerland, '88, 5,084 ..... 91 L 2
Altstetten, Switzerland, '88, 1,325 ..... 91 H 2
Altstrelitz (see Strelitz), Germany ..... 85 F 17
Altun, Turkey in Asia ..... 101 J 3
Altvater (Mt.), Austria ..... 89 J 1
Altwarp, Germany ..... 85 E 19
Altwasser, Germany, '90, 9,549 87 L 23
Altyn-kopri, Turkey in Asia, a6,000 ..... 101 L 5
Altyn Mazar, Bokhara ..... 103 P 1
Altyn-Tagh (Mts.), East Turkestan ..... 107 D 3
Altyntash, Turkey in Asia ..... 101 D 3
Aluai, Africa ..... 110 P 8
Aluca, Honduras ..... 66 J 6
Alum, Africa ..... 112 K 10
Alum, Chah, Persia ..... 103 F 6
Alung-kanari (Mt.), Tibet ..... 107 B 4
Alun River, Manchuria ..... 107 L 1
Alupka, Russia ..... 97 K 9
Alur, British India ..... 105 F 12
Alush, Ulad (tribe), Africa .... 111 E 6
Alushta, Russia ..... 97 K 9
Aluta, Old (river), Hungary .... 89 R 6
Aluta (river), Rumania (see Olt) ..... 98 G 5
Alva (river), Portugal ..... 83 D 4
Alva (town), Scotland, '91, 5,225 78 J 7
Alvarada, Chile ..... 72 H 14
Alvarado, Mexico ..... 65 L 5
Alvarado, Barra de (bar), Mexico ..... 65 L 5
Alvarado, Pedro de (explorer's route) ..... 4 N 13
Alvarez, Cuba ..... 68 E 2
Alvarez (distrito), Mexico, '94, 31,767 ..... 65 G 6
Alvarez, Villa, Mexico (see Zimatlan) ..... 65 K 7
Alvastra, Sweden ..... 95 J 7
Alvear, Argentina, '90, a1,000.. 72 F 9
Alvechurch, England ..... 75 J 9
Alveringhem, Belgium, '90, 2,963 ..... 84 A 6
Alverstoke (population with Gosport), England, '91, 25,457... 75 K 12
Alverthorpe and Thornes (parish), England, '91, 11,680.... 76 K 5
Alves, Scotland ..... 78 K 4
Alvescot, England ..... 77 A 4
Alveston, England ..... 75 G 10
Alveston, England ..... 77 A 2
Alvie, Scotland ..... 78 J 5
Alvimare, France ..... 82 B 1
Alvinston, Ontario, '91, 1,006.. 60 D 5
Alvito, Italy ..... 94 P 11
Alwar, British India, '91, 52,398 104 F 6
Alwara, British India (see Sardargarh) ..... 104 D 5
Alwinton, England ..... 76 H 2
Alxmpönen, Germany ..... 87 C 36
Alyssos, Greece, '89, 1,229..... 99 E 4
Alyth (town), Scotland, '91, 2,322 ..... 78 K 6
Alz (river), Germany ..... 86 Q 16
Alzacoalco, Mexico ..... 65 B 6
Alzano, Italy ..... 93 G 3
Alzei, Germany (see Alzey).... 86 N 7
Alzenau, Germany ..... 86 M 9
Alzette (river), Luxemburg.... 84 H 9
Alzey, Germany, '90, 5,801.... 86 N 7
Alzon, France ..... 81 C 10
Amable, L', Ontario ..... 60 H 2
Amacuro River, Venezuela..... 70 E 2
Amacusac, Mexico ..... 65 G 5
Amadeus, Lake, Australia..... 115 D 4
Amadi, Africa ..... 112 O 9
Amadi, Kongo ..... 112 N 10
Amadia, Turkey in Asia, a1,000 101 K 4
Amagalon, Mount, Mongolia... 107 K 2
Amagasaki, Japan, '87, est.12,-756 ..... 108 G 6
Amager (island), Denmark, '90, est.19,700 ..... 88 M 5
Amagerbro, Denmark ..... 88 Q 5
Amagne, France ..... 82 J 1
Amahai, Moluca Is. ..... 116 G 5
Amahuacas (Indian tribe), Peru 70 C 5
Amajaó, Rio (river), Brazil.... 70 E 4
Amak, Denmark (see Amager).. 88 M 5
Amaka San (Mt.), Japan..... 108 J 6
Amakita, Africa ..... 112 P 13
Amakusa Shima (island), Japan. 108 D 7
Amal, Sweden, '96, 2,990..... 95 H 7
Amalfi, Italy, '81, 4,792..... 94 R 13
Amalfi, Italy (on local map).... 94 U 10
Amalias, Greece, '89, 4,285.... 99 D 5
Amalinda, Cape Colony..... 113 H 7
Amalli, Italy ..... 94 M 12
Amami O-Sbima (island), Japan 108 P 5
Am Amma, Jebel (Mt.), Turkey in Asia ..... 102 J 9
Amana (river), Venezuela .... 70 E 2
Amanages, Brazil ..... 71 H 4
Amana Lago (lake), Brazil .... 70 K 4
Amance, France ..... 82 N 5
Amandelboom, Cape Colony .... 113 E 6
Amandola, Italy, '81, 1,887.... 94 O 8
Amanga (Mt.), Africa ..... 110 L 6
Amanu (island), Low Archipelago ..... 117 N 8
Amanus (Mt.), Turkey in Asia (see Alma Dagh) ..... 101 G 4
Amanvillers, Germany ..... 86 O 3
Amapa, Mexico ..... 65 K 5
Amapala, Honduras ..... 66 H 6
Amara, Egypt ..... 110 O 5
Amara, Turkey in Asia..... 101 M 7
Amara (district), Turkey in Asia 101 M 6
Amaramba Lake, Africa ..... 112 Q 14
Amarante, Portugal, '78, 1,502 83 E 3
Amarapura, Burma ..... 106 C 4
Amarar (tribe), Egypt ..... 110 Q 5
Amarasit, Africa ..... 111 C 6
Amarat Anase (tribe), Arabia.. 102 J 1
Amaro, Cuba ..... 68 E 2
Amaro Leite, Brazil ..... 71 H 6
Amaroo, Lake, Australia ..... 115 F 4
Amarração, Brazil ..... 71 J 4
Amarusi, Greece, '89, 1,393... 99 J 4
Amasaga, Africa ..... 110 L 9
Ama Saki (point), Japan ..... 108 H 5
Amasera, Turkey in Asia, a1,-000 ..... 101 E 2
Amasia, Turkey in Asia, a30,-000 ..... 101 G 2
Amastris, Turkey in Asia (see Amasera) ..... 101 E 2
Amatenango, Guatemala ..... 66 G 4
Amatepec, Mexico ..... 65 F 5
Amatillo, Nicaragua ..... 66 H 6
Amatique, Gulf of, Guatemala. 66 G 4
Amatitlan, Guatemala, '93, 8,-408 ..... 66 E 5
Amatitlan (department), Guatemala, '93, 35,387 ..... 66 E 5
Amatlan (Cordoba), Mexico .. 65 K 5
Amatlan (Tuxpan), Mexico .... 65 J 2
Amatlan de Cañas, Mexico.... 65 B 3
Amatongaland (native state), Africa (see Tongaland) ..... 113 L 4
Amatrice, Italy, 81, 1,079 .... 94 O 9
Amaxichi, Greece, '89, 5,539.. 99 C 3
Amaxiki, Greece (see Amaxichi) ..... 99 C 3
Amay, Belgium, '90, 4,475 ... 84 F 7
Amaya, Peña de (Mt.), Spain.. 83 H 2
Amaye, Mount, Africa ..... 112 K 11
Amazonas (state), Brazil, '90, 207,610 ..... 70 D 4
Amazonas (department), Peru, '76, 34,245 ..... 70 B 5
Amazonas Territory, Venezuela, '91, 23,558 ..... 70 D 3
Amazon River, Brazil ..... 71 G 4
Amazon River, Mouths of the, Brazil ..... 71 H 3
Amazon River (end of navigation of), Peru ..... 70 B 4
Amba (river), British India ... 105 O 13
Ambad, British India ..... 105 E 10
Ambahi, Madagascar ..... 112 S 15
Ambaka, Africa ..... 112 K 13
Ambal, Mont d' (Mt.), France. 81 L 8
Ambala (and cantonment), British India, '91, 79,264 ... 104 F 4
Ambalangode, Ceylon ..... 105 G 16
Ambalema, Colombia, '86, est. 9,731 ..... 70 C 3
Ambar, Persia ..... 103 H 5
Ambaruta, Madagascar ..... 112 S 15
Am Barradhu (point), Scotland 78 C 7
Ambarro, Cerro (Mt.), Bolivia.. 70 F 7
Ambasaha, Madagascar ..... 112 T 14
Ambasse, Kongo (see São Salvador) ..... 112 K 12
Ambassi, Kongo (see São Salvador ..... 112 K 12
Ambato, Ecuador, a14,000.... 70 B 4
Ambatoandrazaka, Madagascar.. 112 S 14
Ambazac, France ..... 81 G 7
Ambe, Rio (river), Brazil..... 71 G 4
Ambeh, El, Egypt ..... 110 U 4
Ambelakia, Greece, '89, 1,471.. 99 G 1
Ambepusse, Ceylon ..... 105 G 16
Amber, British India ..... 104 E 6
Amber, Cape, Madagascar .... 112 T 12
Amber Coast, Germany ..... 87 C 30
Amberes (Sp.), Belgium (see Antwerp) ..... 84 D 6
Amberg, Germany, '95, 20,200. 86 O 14
Ambergris Cay, Bahama Islands 67 J 4
Ambergris Cay, Central America 66 H 1
Ambérieu, France ..... 81 L 7
Ambérieu, France (on travel map) ..... 74 G 6
Amber Island, Mauritius ..... 109 M 7
Amberley, England ..... 75 L 12
Amberley, New Zealand, '91, 470 ..... 117 D 7
Amberley, Ontario ..... 60 D 3
Amber Mines, Burma ..... 106 C 1
Amber Mountains, Madagascar. 112 T 13
Ambernch River, New Guinea (Dutch) ..... 116 J 5
Amberpua Island, New Guinea (Dutch) ..... 116 H 5
Ambert, France, '91, commune, 7,907; town, 3,945..... 81 J 7
Ambey Para, British India.... 105 O 9
Amblau Island, Moluca Is.... 116 G 5
Ambleside, England, '91, 2,360. 76 G 4
Ambletense, France ..... 80 G 2
Amboanio, Madagascar ..... 112 T 13
Amboella (tribe), Africa..... 112 L 14
Amboellos, Fort dos, Africa... 112 K 14
Ambohibe, Madagascar ..... 112 R 15
Ambohimanga, Madagascar.... 112 S 15
Ambohimomy, Madagascar .... 112 S 15
Ambohipeno, Madagascar .... 112 S 15
Ambohiponana, Madagascar ... 112 S 14
Amboina, Moluca Is., a9,000.. 116 G 5
Amboina Island, Moluca Is., a31,510 ..... 116 G 5
Amboise, France, '91, 4,480... 82 C 6
Amboli, British India ..... 105 N 10
Amboudro, Madagascar ..... 112 R 15
Ambongo (region), Madagascar 112 S 14
Ambos, Africa ..... 110 R 8
Ambositra, Madagascar ..... 112 S 15
Ambota, Madagascar ..... 112 R 15
Amboyna Island, Moluca Is. (see Amboina) ..... 116 G 5
Ambracia, Greece (see Arta)... 99 C 2
Ambracian Gulf, Greece (see Gulf of Arta) ..... 99 C 3
Ambrières, France ..... 80 E 4
Ambriz, Africa, a2,500 ..... 112 K 12
Ambrizette, Africa ..... 112 K 12
Ambrosden, England ..... 77 C 3
Ambryn (island), New Hebrides Islands ..... 117 K 8
Ambugaga, Dutch East India.. 116 F 6
Ambukol, Egypt ..... 110 O 6
Ambur, British India, '91, 10,-586 ..... 105 G 13
Am Canal, Germany ..... 87 M 31
Amd, Arabia ..... 102 L 8
Amdalaye, Africa ..... 111 C 7
Amealco, Mexico ..... 65 F 3
Amealco, (distrito), Mexico, '94, 15,456 ..... 65 F 3
Ameca, Mexico, '94, 12,000.... 65 B 3
Amecameca, Mexico, '94, 7,215. 65 H 4
Amécourt, France ..... 82 D 2
Amed, Kasr, Arabia..... 102 H 1
Amedschovbe, Africa ..... 111 G 9
Amejel, In, Africa ..... 111 G 4
Ameland (island), Netherlands. 84 G 2
Amelia, Italy, '81, 2,584 ..... 94 M 9
Amélie-les-Bains, France ..... 81 H 10
Amelinghausen, Germany ..... 85 F 11
Ameloni, Africa ..... 110 O 9
Amendolara, Italy ..... 94 U 15
Amenl (island), British India.. 105 D 14
Ameno, Lacco, Italy ..... 94 R 9
Amerab (tribe), Egypt ..... 110 O 5
Amerang, Germany ..... 86 R 15
Ameria, Italy (see Amelia).... 94 M 9
America, Nicaragua ..... 66 M 8
America, Central (large scale map of) 66
America, North (general map of) 4
America, South (general map of) 69
Amerongen, Netherlands, 2,448. 84 F 5
Amersfoort, Netherlands (commune), '89, 15,449; '94, est. 17,107 ..... 84 F 4
Amersfoort, Netherlands (on travel map) ..... 74 G 2
Amersham, England ..... 77 E 4
Amesbury, England ..... 75 J 11
Amfila, Africa ..... 110 R 7
Amfila Bay, Africa ..... 110 R 7
Amfreville, France ..... 82 B 2
Amga (river), Siberia..... 100 Q 2
Amgid, Africa ..... 111 H 4
Amhara (province), Abyssinia.. 110 Q 7
Amherst, Burma ..... 106 C 6
Amherst (district), Burma, '91, 417,312 ..... 106 D 6
Amherst, Nova Scotia, '91, 3,-781 ..... 62 E 4
Amherstburg, Ontario, '91, 2,279 60 C 5
Amherst Island, Ontario ..... 60 J 3
Amherst Island, Quebec ..... 62 H 2
Amhorra, Africa ..... 110 R 8
A-mi, China ..... 107 G 6
Amiata, Monte (Mt.), Italy .... 94 L 9
Amicltia Island, Oceanica .... 114 G 4
Amideh, Africa ..... 110 Q 7
Amiens, France, '96, 88,731 .. 80 H 3
Amiens, France (on travel map) ..... 74 E 4
Amiki, Japan ..... 108 J 5
Amiaabad, Persia ..... 103 E 5
Amir, Beni (tribe), Africa..... 110 Q 6
Amiraate Islands, Africa ..... 109 L 5
Amir Chah, Baluchistan ..... 103 K 6
Amisfield, Scotland ..... 78 J 9
Amisk Lake, Canada ..... 63 L 3
Amista, Cape, Turkey in Asia.. 99 N 4
Amlun, Turkey in Asia ..... 101 F 5
Amjhera, British India ..... 104 E 8
Amkous, Africa ..... 113 D 4
Amlah, Arabia ..... 102 K 7
Amlweh, Wales, '91, 5,567..... 76 D 6
Amlweh, Wales (on travel map) ..... 74 B 2
Ammaa, Turkey in Asia ..... 103 D 8
Ammen Deep, Pacific Ocean... 2 R 3
Ammer (river), Germany (see Amper) ..... 86 Q 14
Ammer Ao (river), Sweden.... 95 K 5
Ammerland (district), Germany 85 F 6
Ammer See (lake), Germany... 86 R 12
Ammi, Algeria ..... 111 G 2
Ammonites, Hills of the, Egypt 110 N 4
Amnat, Siam ..... 106 G 7
Amnemachin Mountains, Tibet (see Tsi-shao) ..... 107 F 4
Amner, British India ..... 104 F 9
Amoa, Samoa ..... 117 A 1
Amoafal, Africa ..... 111 F 9
Amol, Africa ..... 110 P 8
Amol, Persia, a10,000..... 103 E 2
Amolokhos, Greece ..... 99 L 5
Amöneburg, Germany, '95, 855 86 L 8
Amoor (river), Asia (see Amur). 100 Q 4
An orbach, Germany ..... 86 N 9
Amorgopula (island), Greece... 99 N 7
Amorgos, Greece (see Khora).. 99 N 7
Amorgos (island), Greece ..... 99 O 7
Amou, France ..... 81 E 9
Amoy, China, '96, a96,000..... 107 K 6
Amozoc, Mexico ..... 65 J 4
Ampanan, Dutch East India .. 116 E 6
Amparafaravola, Madagascar .. 112 S 14
Amparamanjevo, Madagascar .. 112 S 13
Amparibibe, Madagascar ..... 112 S 14
Ampasi, Madagascar ..... 112 R 15
Ampasilava, Madagascar ..... 112 R 15
Ampasimena, Cape, Madagascar ..... 112 S 13
Ampato, Volcano, Peru..... 70 C 7
Ampelokipol, Greece ..... 99 P 1
Ampelos (Mt.), Samos (see Hagios Ilias) ..... 99 P 5
Amper (river), Germany ..... 86 Q 14
Ampezzo, Italy, '81, 1,124..... 93 N 2
Ampezzo Valle (valley), Austria 90 E 10
Ampfing, Germany ..... 86 Q 15
Amphipolis, Turkey in Europe. 98 F 8
Amphissa, Greece (see Salona). 99 F 3

Amphitrite Island, East India Islands ... 116 D 1
Amphitrite Strait, Japan ... 108 Q 2
Ampilly-le-Sec, France ... 82 K 5
Ampdepais, France, '91, town, 4,288; commune, 7,113 ... 81 K 7
Amposta, Spain ... 83 N 4
Ampotaka, Madagascar ... 112 S 14
Ampsancti Valley, Italy ... 94 S 13
Ampthill, England ... 77 F 2
Ampton, England ... 77 L 1
Amputdan (valley plain), Spain 83 P 2
Amqui, Quebec ... 61 F 3
Amrabad, British India ... 105 G 11
Amranda, Africa ... 112 O 11
Am Ramem, Africa ... 111 F 5
Amraoti (and cantonment), British India, '91, 33,655 ... 105 F 9
Amrawati, British India (see Amraoti) ... 105 F 9
Amrawati (river), British India ... 105 F 11
Am Relhersteig, Germany ... 87 N 30
Amrell, British India, '91, 15,653 ... 104 C 9
Amri, El, Africa ... 100 O 6
Amri, British India ... 104 A 6
Amrit, Turkey in Asia ... 101 F 3
Amritsar (and cantonment), British India, '91, 136,766 ... 104 E 4
Amroha, British India, '91, 35,230 ... 104 G 5
Amrum (island), Germany (see Amrum) ... 85 C 7
Amru, British India ... 104 A 6
Amru, Egypt ... 110 S 4
Amrum (island), Germany ... 85 C 7
Amsaneti (valley), Italy (see Ampsancti Valley) ... 94 S 13
Amsee, Germany ... 87 G 27
Amsmit, Morocco ... 111 D 3
Amsru, Morocco ... 111 E 3
Amstäg, Switzerland (see Amsteg) ... 91 H 4
Amsteg, Switzerland ... 91 H 4
Amstel (river), Netherlands ... 84 E 4
Amstel, New (suburb of Amsterdam), Netherlands, '95 (commune), est.33,989 ... 84 E 4
Amsterdam, New, British Guiana, est.8,903 ... 70 F 2
Amsterdam, New (island), Indian Ocean ... 2 M 6
Amsterdam (capital), Netherlands (commune), '89, 407,-176; '95, est.456,324 ... 84 F 4
Amsterdam, Netherlands (local map of) ... 84 A 2
Amsterdam, Netherlands (on travel map) ... 74 G 2
Amsterdam Canal, Netherlands. 84 E 4
Amsterdam Island, Spitzbergen 3 N 9
Amstetten, Austria ... 90 K 7
Amstetten, Austria (on travel map) ... 74 M 4
Amu Daria (river), Asia ... 100 J 5
Amu Daria and Syr Daria (province), Central Asia, '97, 1,479,902 ... 100 J 4
Amudia, Turkey in Asia ... 101 J 4
Amugdar, El, Africa ... 111 F 6
Amuki Lago (lake), Brazil ... 70 F 3
Amukrus (Mt.), Africa ... 111 C 6
Amul, Persia (see Amoli ... 103 E 2
Amul Gragim (well), Africa ... 111 E 4
Amuna, Jebel (Mt.), Egypt ... 110 S 5
Amungensjö (lake), Sweden ... 95 J 6
Amuntai, Borneo ... 116 E 5
Amur (river), Asia ... 100 Q 4
Amur (general government), Siberia, '97, 1,022,552 ... 106 P 3
Amur (province), Siberia, '97, 112,396 ... 100 P 3
Amur Bay, Siberia ... 107 N 2
Amwas, Palestine ... 102 B 8
Amwell, England ... 77 G 3
Amyo, Burma ... 106 D 8
An, Burma ... 106 A 5
An, French Indo-China ... 106 F 4
Ana (Bagdad), Turkey in Asia a4,000 ... 101 J 5
Ana (Busra), Turkey in Asia ... 101 L 7
Anaa (island), Low Archipelago ... 117 L 8
Anabad, Turkey in Asia ... 101 G 4
Anabara (river), Siberia ... 100 O 1
Anacapri, Italy, '81, 1,752 ... 94 Q 13
Anadir (river), Siberia (see Anadyr) ... 100 U 2
Anadoli (region), Turkey in Asia (see Anatolia) ... 101 D 3
Anadyr, Gulf of, Siberia ... 100 V 2
Anadyr (river), Siberia ... 100 U 2
Anaga, Punta (point), Spain ... 83 N 8
Anagance Ridge, New Brunswick, a500 ... 62 D 4
Anagni, Italy, '81, 6,347 ... 94 O 11
Anahola, Hawaii ... 117 M 1
Anai (Sahara), Africa ... 110 K 6
Anai (Tripoli), Africa ... 110 K 4
Anajim, Africa ... 111 D 4
Anakapalli, British India, '91, 17,019 ... 105 J 11
Anaklia, Russia ... 96 H 7
Anam, French Indo-China, a5,000,000 (Fr. protectorate) ... 106 H 7
Anamabo, Africa, a5,000 ... 111 F 9
Ana Maria, Cayos de (Islands), Cuba ... 68 F 3
Anambar, British India ... 104 B 4
Anambas Islands, Dutch East India ... 116 C 4
Anamur, Cape, Turkey in Asia 101 E 5
Anand, British India ... 104 D 8
Ananes (island), Greece (see Kilinia) ... 99 K 7
Ananief, Russia, est.13,312 ... 97 H 8
Anantapur (Madras), British India ... 105 F 12
Anantapur (Mysore), British India ... 105 E 12
Anaon Mountains, Siberia ... 100 N 2
Anapa, Russia, 10,611 ... 96 G 7
Anaphi (Island), Greece ... 99 N 8
Anaphia, Greece, '89, 654 ... 99 N 8
Anapodhari (river), Crete ... 99 E 9
Anapolis, Crete ... 99 E 8
Anaquito (plain), Ecuador ... 70 B 3
Anar, Persia, a2,500 ... 103 F 5
Anarak, Persia ... 103 E 4
Anarklara, Afghanistan ... 103 J 4
Anascaul, Ireland ... 79 A 7
Añasco, Porto Rico, '87, 12,413 68 H 1
Añasco, Rio (river), Porto Rico. 68 H 1
Anäset, Sweden ... 95 M 4
Anassarawa, Africa ... 111 J 8
Anastiaco, Rio (river), Brazil.. 71 G 8
Anatheg, Persia ... 103 D 3
Anatolia (region), Turkey in Asia ... 101 D 3
Anatoli Hissar, Turkey in Asia 98 F 1
Anatoli Kavak, Turkey in Asia 98 F 1
Anatoliko, Greece, '89, 4,963 ... 99 D 4
Anana, Rio (river), Brazil ... 70 E 3
Anavilhana, Rio (river), Brazil. 70 E 4
Anavryli, Greece, '89, 1,392 ... 99 F 6
Anay, Cerro (Mt.), British Guiana ... 70 F 3
Anazarba, Turkey in Asia ... 101 G 4
Anbyon, Korea ... 108 D 4
Ancachs (department), Peru, '76, 284,091 ... 70 B 5
Ancarano, Italy ... 94 P 9
Ancaster, England ... 76 L 7
Ancaster, Ontario ... 66 E 4
Ancasti, Argentina, '90, a1,500. 72 D 9
Ancemont, France ... 82 L 2
Ancenis, France, '91, town, 3,-507; commune, 5,111 ... 80 D 5
Ancerville, France ... 82 L 3
An Chau, French Indo-China... 106 H 4
Anchilo, Eastern Rumelia ... 98 K 6
Ancho, Africa (see Klein-Popo) 111 G 9
Anchorena, Argentina ... 72 F 11
Anchovy, Jamaica ... 68 H 6
Ancharas, Spain ... 83 H 5
Ancienne Lorette, Quebec ... 61 M 5
Ancient Channel of the Oxus, Turkestan ... 103 F 1
Ancient Shore of Laguna de Texcoco, Mexico ... 65 C 7
Anclam, Germany (see Anklam) 85 E 18
Ancona, Italy, '81, town, 28,-557; commune, 47,729; '95, (commune), est.56,600 ... 93 O 7
Ancona (province), Italy, '81 267,338; '95, est. 274,449 ... 93 O 7
Ancona, Italy (on travel map). 74 L 7
Ancon de Sardinas (bay), Ecuador ... 70 B 3
Ancora, Portugal ... 83 C 3
Ancre, France (see Albert) ... 80 H 2
Ancroft, England ... 76 H 1
Ancud, Chile, '85, 3,665 ... 72 C 12
Ancy-le-Franc, France ... 82 J 5
Ancyra (ruins), Turkey in Asia 101 E 3
Andahuaylas, Peru ... 70 C 6
Anda Island, Dutch East India 116 G 4
Andakana, Madagascar ... 112 S 15
Andalgala, Argentina ... 72 D 9
Andalucia (ancient province), Spain ... 83 G 7
Andalusia (ancient province), Spain (see Andalucía) ... 83 G 7
Andaman, Middle (island), British India ... 106 A 8
Andaman, North (island), British India. ... 106 A 8
Andaman, South (island), British India ... 106 A 9
Andaman Islands (penal colony), Asia, a5,000 ('81, 11,738 convicts) ... 100 M 7
Andaman Islands, Little, British India ... 106 A 9
Andamans (islands), Asia (see Andaman Is.) ... 100 M 7
Andara's, Africa ... 112 M 15
Andaval, Turkey in Asia ... 101 F 3
Andeas, Ecuador ... 70 B 4
Andechs, Germany ... 86 R 13
Andeer, Switzerland, '88, 518.. 91 L 5
Andelfingen, Switzerland ... 91 H 2
Andelle (river), France ... 82 C 2
Andelot, France ... 82 L 4
Andelys, Les, France, '91, commune, 6,040; town, 3,907. 82 C 2
Andelys, Pont, France ... 82 C 2
Andenes, Norway ... 95 J 2
Andenes Lighthouse, Norway .. 95 K 2
Andenne, Belgium, '90, 7,075 .. 84 F 8
Anderab, Afghanistan, a6,000. 103 N 3
Anderab River, Afghanistan 103 N 3
Anderin, Turkey in Asia ... 101 F 5
Anderlecht, Belgium ... 84 A 4
Anderlues, Belgium, '90, 7,112. 84 D 8
Andermatt, Switzerland, a7000.. 91 H 5
Andernach, Germany, '95, 6,880 86 M 5
Anderson, Cape, Australia ... 115 A 4
Anderson, Mount, Australia ... 115 C 3
Anderson, British Columbia ... 63 F 4
Anderson Inlet, Australia ... 115 H 7
Anderson Lake, British Columbia ... 63 F 4
Anderson Viei (lake), Africa... 113 F 2
Andersushk, Kuh (Mt.), Persia.. 103 F 5
Andes, Chile, '85, 7,533 ... 72 C 10
Andes, Los, Chile, '85, 7,533.. 72 J 14
Andes, Cordillera de los (mountain range), South America.. 72 C 11
Andes, Maritime (Mts.), Venezuela ... 70 E 2
Andfjord (bay), Norway ... 95 K 2
Andheri, British India ... 105 N 10
Andhurmanlek, British India... 104 N 3
Andi, Africa ... 110 L 8
Andidjan, Central Asia, est.30,-620 ... 100 K 4
Andilly, France ... 82 M 5
Andinitsa Mountain, Greece... 99 F 2
Andish Mountains, Russia ... 101 L 1
Andkho, Afghanistan (see Ankhui) ... 103 L 2
Andkhui, Afghanistan, a15,000. 103 L 2
Andö (island), Norway ... 95 J 2
Ando Lake, Russia ... 96 F 3
Andoga (river), Russia ... 97 L 2
Andohatanga, Madagascar ... 112 R 15
Andoma (river), Russia ... 97 L 1
Andoma Lake, Africa ... 110 L 8
An-dong, Korea ... 108 D 5
Andora, Italy ... 93 D 7
Andorgö (island), Norway ... 95 K 2
Andorno, Italy ... 93 D 3
Andorra, Andorra, 600 ... 83 O 2
Andorra (republic), Europe, a6,-000 ... 83 O 2
Andorra (republic), Europe (on travel map) ... 74 E 7
Andorra, Spain ... 83 M 4
Andover, England, '91, 5,852... 77 B 6
Andover, England (on travel map) ... 74 D 3
Andover, New Brunswick ... 62 B 3
Andoversford, England ... 75 J 10
Andovoranto, Madagascar, a2,000 112 T 14
Andrahomhe, Madagascar ... 112 S 16
Andrafx, Spain, '87, 6,056.... 83 P 5
Andranokoditra, Madagascar... 112 T 14
Andranomalasa, Madagascar... 112 S 13
Andranomandriana, Madagascar 112 S 14
Andranovelona, Madagascar ... 112 T 13
Andrarum, Sweden ... 95 J 9
Andravis, Greece, '89, 1,761 ... 99 D 5
Andre, East Turkestan... 107 C 3
Andrea, Castel San (fort), Italy 92 L 2
Andreas, Colombia ... 70 C 4
Andreas, Hagios, Greece, '89, 601 99 G 6
Andreasberg, Germany (see Sankt Andreasberg) ... 85 J 11
Andreevka, Russia ... 97 L 8
Andres, Santo Domingo ... 68 F 7
Andres Bay, Santo Domingo ... 68 F 7
Andretta, Italy ... 94 S 13
Andrew, Mount, Australia ... 115 C 6
Andrew Bay, Burma ... 106 B 5
Andria, Italy, '81, 36,795 ... 94 P 12
Andrievka, Russia ... 97 L 8
Andrimont, Belgium, '90, 4,359. 84 G 7
Andritsaena, Greece, '89, 2,089. 99 E 6
Androka, Port, Madagascar ... 112 R 16
Andros, Greece, '89, 2,030 ... 99 L 5
Andros (Island), Greece, a22,000 99 L 5
Andros Islands, Bahama Islands 67 F 2
Androth (island), British India. 105 D 14
Androy (region), Madagascar... 112 S 16
Andrusa, Greece, '89, 764 ... 99 E 6
Ands, Denmark ... 88 F 4
Andsager, Denmark ... 88 D 5
Andújar, Spain, '87, 15,211.... 83 H 6
Andujird, Persia ... 103 G 5
Anduze, France ... 81 D 10
Anduze, France (on travel map) 74 F 6
Anegada de Adentro (island), Mexico ... 65 L 1
Anegada de Afuera (island), Mexico ... 65 L 4
Anegada Island (British), West Indies ... 68 L 1
Anegada Passage, West Indies. 67 O 5
Anegadilla (island), Mexico ... 65 M 2
Aneityum (island), New Hebrides Is., a1,500 ... 117 K 10
Anekat, British India ... 105 F 13
Aneretok Fjord, Arctic Region.. 3 M 10
Ane Shima (island), Japan .... 108 P 7
Anet, France ... 82 C 3
Anet, Switzerland (see Ins) ... 91 D 3
Aneyzah, Arabia, a12,000 ..... 102 J 4
Anfjeld (Mt.), Sweden ... 95 H 5
Angaites (Indian tribe), Paraguay ... 72 F 8
Angamacutiro, Mexico ... 65 E 3
Angangueo, Mexico ... 65 F 4
Angara (river), Siberia ... 100 M 3
Angara, Verkhni (river), Siberia 100 O 3
Angas Hills, Australia ... 115 D 4
Angaur Island, East India Is.. 116 H 3
Ange, Sweden ... 95 J 5
Ange Gardien, Quebec ... 61 M 5
Ange Gardien, L', Quebec (see Angers) ... 61 G 7
Angel (river), Austria ... 90 G 4
Angel, Puerto (harbor), Mexico. 65 K 8
Angel de la Guarda, Isla (Island), Mexico ... 64 C 3
Angeles, Chile (see Los Angeles ... 72 H 13
Angeles, Los, Peru ... 70 D 7
Angelina, Brazil ... 72 H 9
Angelina, Santo Domingo ... 68 E 6
Angeline, Quebec ... 61 J 8
Angelo, Kastro, Greece, '89, 542 99 H 5
Angelo, Castello San, Italy .... 92 C 10
Angelo, Città Sant', Italy, '81, 2,739 ... 94 Q 9
Angera, Italy ... 93 E 3
Angerburg, Germany, '95, 4,-509 ... 87 D 34
Angermanbaln (Mt.), Sweden .. 95 L 5
Angerman Elf (river), Sweden. 95 K 4
Angermanland (district), Sweden ... 95 K 5
Angermeus Island, New Guinea (Dutch) ... 116 J 5
Angermünde, Germany, '95, 7,331 ... 85 F 18
Angermünde, Germany (on travel map) ... 74 L 2
Angermünde, Russia ... 97 C 3
Angern, Lake, Russia ... 97 D 3
Angerob, Africa ... 110 N 7
Angers, France, '96, 77,164 ... 80 E 5
Angers, France (on travel map) 74 D 5
Angers, Quebec ... 61 C 7
Angerville, France ... 82 D 4
Angesö (island), Sweden ... 95 M 5
Angical, Brazil ... 71 J 6
Anglkuni Lake, Canada ... 63 M 1
Angistri (Island), Greece ... 99 H 5
Angkor Thom, Siam ... 106 G 8
Anglais, Haiti ... 68 A 7
Anglem, Mount, New Zealand.. 117 B 10
Angles, France ... 81 H 9
Anglesea, Wales (see Anglesey) 76 D 6
Anglesey (island and county), Wales, '91, 50,097 ... 76 D 6
Angleur, Belgium, '90, 5,902 .. 84 G 7
Anglure, France ... 82 H 3
Angmagsalik, Greenland ... 3 M 9
Angoche, Africa (see Angoxa).. 112 R 15
Angol, Chile, '85, 6,331... 72 C 11
Angola (district), Africa ... 112 K 13
Angadala, Abyssinia ... 110 Q 8
Angoni (district), Africa ... 112 P 14
Angora, Turkey in Asia, a36,-000 ... 101 E 3
Angora (vilayet), Turkey in Asia, '87, est.797,362 ... 101 E 3
Angorno, Africa (see Ngornu).. 110 K 7
Angorun, Africa (see Ngornu).. 110 K 7
Angosha, Islands, Africa (see Angoxa Islands) ... 112 R 15
Angostura, Venezuela (see Ciudad Bolivar) ... 70 E 2
Angoulême, France, '96, 38,068. 81 F 7
Angoulême, France (on travel map) ... 74 E 6
Angoumois (old province), France ... 80 B 2
Angoxa (port), Africa ... 112 R 15
Angoxa Islands, Africa ... 112 R 15
Angra, Brazil ... 71 J 8
Angra, Portugal, '90, 11,067... 83 D 8
Angra a Caballo (bay), Africa.. 111 B 5
Angra Junta (bay), Africa ..... 113 B 4
Angra Pequena, Africa ... 113 B 4
Angra Pequena Bay, Africa ... 113 B 4
Angri, Italy, '81, 10,243..... 94 R 13
Angri, Italy (on local map)..... 94 U 9
Angtsu, Nepal ... 104 J 5
Anguhran, Persia ... 103 G 7
Anguila Islands, Bahama Islands ... 67 F 3
Anguilla (island, Br.), West Indies, 91, 3,639 ... 67 O 5
Anguille, Cape, Newfoundland.. 62 H 5
Angul, British India ... 105 K 9
Angul-nor (lake), China ... 107 K 2
Angurwarra, British India .... 105 O 11
Angus, East, Quebec ... 61 L 8
Angus, Scotland (see Foifar)... 78 K 6
Angwa (river), Africa ... 112 O 15
Anhalt (duchy), Germany, '95, 293,208 ... 85 J 15
Anhalter Bahnhof (depot), Berlin, Germany ... 87 J 31
Anhanduy, Brazil ... 71 G 8
Anhanduy, River, Brazil ... 71 G 8
Anhapia, Africa ... 112 Q 15
Anhée, Belgium, '90, 765 ..... 84 E 8
Anholt, Denmark ... 88 J 3
Anholt (island), Denmark ..... 88 K 3
Anholt, Germany, '95, 1,857 ... 85 J 4
Anhwei (province), China (see Ngan-Hui) ... 107 K 4
Ani (ruins), Russia (see Anni). 96 H 7
Aniane, France ... 81 C 11
Aniba, River, Brazil ... 70 F 4
Aniche, France (see Aniches) .. 80 J 2
Aniches, France, '91, 6,765 ... 80 J 2
Anicuns, Brazil ... 71 H 7
Anicne (river), Italy ... 92 D 9
Anierin, Slieve (Mt.), Ireland.. 79 F 3
Anih Oasis, Africa ... 110 L 6
Anikiol, Turkey in Europe .... 98 H 8
Animas, Las, Chile ... 72 C 9
Animas, Las, Mexico ... ... 65 J 5
Anina, Africa ... 111 E 4
Anina, Hungary ... 89 O 6
Aninia (tribe), Africa ... 110 R 8
Anino, Greece ... 99 D 2
Anio (river), Italy (see Teverone or Aniene) ... 94 N 11
Ani Shima (island), Japan..... 108 P 7
Aniva (cape), Siberia ... 107 P 1
Aniva Bay, Siberia ... 100 R 4
Anizy-le-Château, France ..... 82 G 2
Anjala, Russia ... 97 F 1
Anjangaon, British India, '91, 10,593 ... 105 F 9

Anjanvel, British India ..... 105 D 11
Anjar, British India, '91, 14,433 104 B 8
Anjeles, Chile, '85, 8,279 ..... 72 C 11
Anjengo, British India ..... 105 F 15
Anjer, Java ..... 116 C 6
Anjeskutan (Mt.), Sweden .... 95 H 5
Anjira, Baluchistan ..... 103 M 6
Anjou (old province), France... 80 B 2
Anjouan (island), Madagascar (see Johanna Island) ..... 112 S 13
Anjozorobe, Madagascar ..... 112 S 14
An-ju, Korea ..... 108 B 4
Anjuan (island), Madagascar, (see Johanna Island) ..... 112 S 13
Anjutenga, British India (see Anjengo) ..... 105 F 15
Anka, Turkey in Asia ..... 101 J 5
Ankarana, Madagascar ..... 112 S 15
Ankarana (region), Madagascar. 112 T 13
Ankaratra Mountains, Madagascar ..... 112 S 14
Ankarsrum, Sweden ..... 95 K 8
Ankate, Abyssinia ..... 110 Q 8
Ankavandra, Madagascar ..... 112 S 14
Ankavo, Madagascar ..... 112 T 13
Anke, French Indo-China .... 106 J 8
Anklam, Germany, '95, 13,561. 85 E 18
Anklam, Germany (on travel map) ..... 74 L 2
Ankleshwar, British India, '91, 10,692 ..... 104 D 9
Ankobar, Abyssinia (see Ankoberi ..... 110 Q 8
Ankober, Abyssinia, a10,000 ... 110 Q 8
Ankobra River, Africa ..... 111 F 9
Ankogel (Mt.), Austria ..... 90 G 9
Ankole (region), Africa..... 112 O 11
Ankoro, Kongo ..... 112 N 12
Ankozobe, Madagascar ..... 112 S 14
Ankula, Siberia ..... 100 N 2
Ankum, Germany ..... 85 G 6
An-lu, China ..... 107 J 4
An-min-do (island), Korea .... 108 C 5
Ann, Cape, Antarctic Region... 2 H 8
Anna, Hagia (Bœtia and Attica), Greece ..... 99 O 2
Anna, Hagia (Euboea), Greece, '89, 1,382 ..... 99 H 3
Annaberg, Austria ..... 90 L 8
Annaberg, Germany, '95, 15,025 86 L 17
Annagh Head, Ireland ..... 79 A 3
Annalee River, Ireland ..... 79 G 3
Annalong, Ireland ..... 79 K 3
Annam (French protectorate), French Indo-China (see Anam) 106 H 7
Annamaboe, Africa (see Anamabo) ..... 111 F 9
Annamoe, Ireland ..... 79 J 5
Annan (town), Scotland, '91, 3,478 ..... 78 K 10
Annandale (valley), Scotland.. 78 K 9
Annan, New, Nova Scotia .... 62 F 4
Anna Paulowna, Netherlands, '94, est.2,838 ..... 84 E 3
Annapolis, Nova Scotia, '91, 959 ..... 62 D 5
Annapolis (county), Nova Scotia, '91, 19,350 ..... 62 D 5
Annatam (island), New Hebrides Islands (see Aneityum). 117 K 10
Anaban, Scotland, '91, 1,284. 78 G 9
Anne, Bur (Mt.), Africa ..... 110 S 8
Annecy, France, '91, 11,947 .... 81 M 7
Annecy, France (on travel map) 74 H 6
Annecy, Lac d' (lake), France.. 81 M 7
Annefield, Ireland ..... 79 J 9
Annekov Islands, South America ..... 69 N 14
Annen, Germany ..... 85 K 5
Annen, Russia ..... 97 D 3
Annesley, Quebec ..... 61 B 7
Annesley Bay, Africa ..... 110 R 7
Annestown, Ireland ..... 79 G 7
Anni, Ruins of, Russia ..... 96 H 7
Anniblickrn, Africa ..... 111 F 9
Anning, Australia ..... 115 G 3
Anniversary Lodge, Greenland.. 3 B 9
Anniviers, Val d' (valley), Switzerland ..... 91 E 6
Anno (native state), Africa ... 111 F 9
Annobon Island, Africa ..... 109 F 5
Annonay, France, '91, 17,626.. 81 K 7
Annonay, France (on travel map) ..... 74 G 6
Annopol, Russia ..... 97 F 6
Annotta Bay (place), Jamaica.. 68 J 6
Anusborough, Ireland, '91, 506. 79 K 3
Annunziata, Torre, Italy, '81, 20,060 ..... 94 Q 13
Annweiler, Germany ..... 86 O 7
Ano, Greece ..... 99 E 4
Ano Palaeokhori, Greece, '89, 706 ..... 99 F 4
Anopgarh, British India ..... 104 D 5
Anorontsangana, Madagascar .. 112 S 13
Anosova, Siberia ..... 100 P 3
Anot, Bur (Mt.), Africa ..... 110 T 8
An-pbing, China ..... 107 M 6
An-ping, Japan ..... 108 K 7
Ans, Belgium, '90, 6,875 ..... 84 G 7
Ansaba, Africa ..... 110 Q 7
Ansbach, Germany, '95, 15,883. 86 O 11
Anslach, Germany (on travel map) ..... 74 K 4
Anse, France ..... 81 K 7
Anse, Grand, New Brunswick.. 62 D 2
Anse, Grand, Nova Scotia..... 62 H 4
Anse-à-Veau, Haiti ..... 68 B 6
Anse de Paimpal (bay), France 80 C 4
Anse d' Hainault, Haiti ..... 68 A 7
Ansedonia, Italy ..... 94 K 10
Anseghem, Belgium, '90, 3,566. 84 C 7
Anshawag, Africa ..... 111 F 6
An-shun, China ..... 107 H 5
Ansi, Chinese Empire ..... 107 F 2
Ansó, Spain ..... 83 M 2
Ansó, Spain (on travel map) .. 74 D 7
Anson Bay, Australia ..... 115 D 2
Ansonia, Ontario ..... 60 B 1
Anson Island, Oceanica ..... 114 E 3
Anspach, Germany (see Ansbach) ..... 86 O 11
Anstey, England ..... 77 H 3
Anstruther, East (town), Scotland, '91, 1,142 ..... 78 L 7
Anstruther, West (town), Scotland, '91, 516 ..... 78 L 7
Anstruther and Kilrenny (town), Scotland, '91, 4,268 ..... 78 L 7
Ansus Island, New Guinea (Dutch) ..... 116 J 5
Anta, Peru ..... 70 C 6
Antakieh, Turkey in Asia (see Antioch) ..... 101 F 4
Antalaha, Madagascar ..... 112 T 13
Antaliyeh, Turkey in Asia (see Adalia) ..... 101 D 4
Antalo, Abyssinia, a2,000 .... 110 Q 7
Antanala (region), Madagascar. 112 S 15
Antananarivo (capital), Madagascar, a90,000 ..... 112 S 4
Antanga, Madagascar ..... 112 R 15
Antanosi (region), Madagascar. 112 S 16
Antarctic Circle, Antarctic Region ..... 2 H 8
Antarctic Ocean, Antarctic Region ..... 2 H 8
Antarctic Stream, Pacific Ocean 1 L 15
Antas, Rio das (river), Brazil.. 72 G 9
Antequera, Spain, '87, 27,070.. 83 H 7
Anthéron, La Roque d', France. 81 F 12
Anthouli, France ..... 82 F 2
Anthodzer Grappe (Mt.), Austria 90 E 10
Anthony Lagoon, Australia .... 115 F 3
Anthracite, Canada ..... 63 H 4
Anthro Island, Turkey in Asia. 99 P 5
Anti Atlas (Mts.), Morocco.... 111 D 3
Antlau, Africa ..... 111 H 8
Antibes, France, '91, 7,401 .... 81 J 11
Anticoli, Italy ..... 94 O 11
Anticosti Island, Quebec ..... 61 H 2
Anticyra, Greece ..... 99 F 4
Antifer, Cap d' (cape), France.. 82 A 1
Antigonish, Nova Scotia, est.4303 62 H 4
Antigonish (county), Nova Scotia, '91, 16,112 ..... 62 H 4
Antigua, La, Mexico ..... 65 K 4
Antigua, Ciudad, Nicaragua ... 66 K 6
Antigua, Spain, '78, 2,066 .... 83 O 8
Antigua (island, Br.), West Indies, '91, pop., with Barbuda and Redonda, 36,819... 67 O 6
Antiguo Morelos, Mexico ..... 65 G 1
Antikeros (island), Greece .... 99 N 7
Antikythera (island), Greece ... 99 H 9
Anti-Lebanon (Mts.), Turkey in Asia (see Anti Libanus)..... 101 G 6
Anti Libanus (Mts.), Turkey in Asia ..... 101 G 6
Antillas, Mar de las (lake), Mexico ..... 64 P 9
Antilles, Greater, West Indies. 67 D 5
Antilles, Lesser, West Indies .. 67 N 6
Antimilo (island), Greece (see Erimomelos) ..... 99 K 7
Antioch, Ontario ..... 60 G 2
Antioch, Turkey in Asia, a17,500 ..... 101 G 4
Antiope Reef, Oceanica ..... 114 L 6
Antioquia, Colombia, '92, 10,000 ..... 70 B 2
Antioquia (department), Colombia, '92, 560,000 ..... 70 B 2
Antiparos (island), Greece .... 99 L 6
Antipaxos (island), Greece .... 99 B 2
Antipodes Islands, Oceanica ... 114 J 9
Antipsara (island), Turkey in Asia ..... 99 M 3
Antirhion (fort), Greece (see Fort Rumelia) ..... 99 E 4
Antis (Indian tribe), Peru .... 70 C 6
Antisana (volcano), Ecuador ... 70 B 4
Anti-Taurus (Mts.), Turkey in Asia ..... 101 G 3
Antivari, Montenegro ..... 98 A 6
Antofagasta, Chile, '85, 7,588.. 72 C 8
Antofagasta (province), Chile, '95, 44,085 ..... 72 D 8
Antofagasta de la Sierra, Chile. 72 D 9
Antofalla, Volcano de, Chile... 72 D 9
Antogast, Germany ..... 86 Q 7
Antogh Dagh (Mt.), Turkey in Asia ..... 101 J 3
Antoinette, Quebec ..... 61 E 6
Antoing, Belgium, '90, 2,673 ... 84 B 7
Antoma, Pico de (Mt.), Cape Verde Islands ..... 109 C 2
Anton, France ..... 82 E 3
Anton, Turkey in Asia ..... 101 J 2
Antongil Bay, Madagascar .... 112 T 14
Antongondrahoja, Madagascar . 112 S 14
Antonienhütte, Germany ..... 87 M 28
Antonina, Brazil ..... 72 H 9
Antonio, Port, Jamaica, '91, 1,784 ..... 68 J 6
Anton Lizardo, Mexico ..... 65 L 2
Antony, France ..... 82 E 3
Antoto, Abyssinia ..... 110 Q 8
Antraignes, France ..... 81 K 8
Antraln, France ..... 80 D 4
Antrim, Ireland, '91, 1,385 .... 79 J 2
Antrim (county), Ireland, '91, 428,128 ..... 79 J 2
Antrim, Ontario ..... 60 J 2
Antrodoco, Italy, '81, 3,599.... 94 O 10
Antseranana, Madagascar, a5,000 ..... 112 T 13
Antsihanaka (region), Madagascar ..... 112 S 14
Antsirabe, Madagascar ..... 112 S 14
Antsiraka, Madagascar ..... 112 T 14
Antsoa, Madagascar ..... 112 S 13
Antuco, Chile ..... 72 C 11
Antuco, Volcano, Chile ..... 72 C 11
Antuco Pass, Argentina ..... 72 C 11
Antwerp, Belgium, '90, 224,012; '95, est.262,255 ..... 84 D 6
Antwerp (province), Belgium, '90, 699,919; '95, est.763,634. 84 E 6
Antwerp, Belgium (on travel map) ..... 74 G 3
Antwerp, New, Kongo ..... 112 L 10
Antwerp and suburbs, Belgium, '90, 268,397 ..... 84 D 6
Antwerpen (Ger.), Belgium (see Antwerp) ..... 84 D 6
Anu-Aonraro (island), Low Archipelago ..... 117 M 9
Anu-Anurguuga (island), Low Archipelago ..... 117 M 9
Anuda (island), Santa Cruz Is.. 117 K 7
Anuradhpura, Ceylon ..... 105 H 15
Anure, Lake, Ireland ..... 79 E 1
Anvers, Belgium (see Antwerp) 84 D 6
Anvers (province), Belgium (see Antwerp) ..... 84 E 6
Anvers, Nouvelle, Kongo (see New Antwerp) ..... 112 L 10
Anwe, Persia ..... 103 F 7
Anweiler, Germany (see Annweiler) ..... 86 O 7
Anxious Bay, Australia ..... 115 E 6
Anyol, Cape, Java ..... 116 C 6
An-yuan, China ..... 107 K 5
Anzanigo, Spain ..... 83 M 2
Anzarieh, Jebel (Mt.), Turkey in Asia ..... 101 G 5
Anzasca Valley, Italy ..... 93 D 3
Anzin, France, '91, 11,538 .... 80 J 2
Anzio, Italy ..... 94 N 12
Anzuan (island), Madagascar (see Johanna Island) ..... 112 S 13
Aoga Shima (island), Japan ... 108 J 7
Aoiz, Spain ..... 83 L 2
Aokal, Afghanistan ..... 103 J 4
Aokhorak, Afghanistan ..... 103 L 3
Aomi Shima (island), Japan ... 108 E 6
Aomori, Japan, '87, est.15,163. 108 K 3
Aomori Wan (bay), Japan .... 108 K 3
Aonla, British India, '91 13,559 ..... 104 G 5
Aora, British India ..... 105 O 13
Aorach, Ben (Mt.), Scotland... 78 H 6
Aosoa (tribe), Africa ..... 110 L 5
Aosta, Italy, '81, 5,672 ..... 93 B 3
Aosta, Valle di (valley), Italy. 93 B 3
Aosta, Italy (on travel map)... 74 H 6
Aotabpur, Afghanistan ..... 103 N 3
Aotea Harbor, New Zealand ... 117 E 3
Aowin (native state), Africa .. 111 F 9
Aoytla, Mexico ..... 65 C 7
Apa, Rio (river), Paraguay .... 72 F 8
Apahida, Hungary ..... 89 P 5
Apaiang (island), Gilbert Is. .. 117 M 5
Apakpa, Africa ..... 112 M 9
Apam, Africa ..... 111 F 9
Apamama (island), Gilbert Is... 117 N 5
Apamea, Ruins of, Turkey in Asia ..... 101 G 5
Apan, Mexico ..... 65 H 4
Apan (distrito), Mexico, '94, 14,345 ..... 65 H 4
Apana, Turkey in Asia ..... 101 F 2
Apango, Mexico ..... 65 B 4
Apano Kupho (island), Greece.. 99 N 7
Apante, Nicaragua ..... 66 A 8
Apardi, Turkey in Asia ..... 101 G 3
Aparri, Philippine Is. ..... 116 F 1
Apas, Borneo ..... 116 E 4
Apasapan, Mexico ..... 65 K 4
Apaseo, Mexico ..... 65 F 3
Apaseo (distrito), Mexico, '94, 28,631 ..... 65 F 3
Apataki (island), Low Archipelago ..... 117 L 8
Apatin, Hungary, '90, 12,818... 89 L 6
Apatzingan, Mexico ..... 65 D 5
Apatzingan (distrito), Mexico, '94, 17,359 ..... 65 D 5
Apa Vatn (lake), Iceland ..... 88 O 3
Apaxa, Brazil ..... 71 H 7
Apazai, British India ..... 104 B 4
Apecco, Mexico ..... 65 G 3
Apeldoorn, Netherlands (commune), '94, est.21,465 ..... 84 G 4
Apennines (Mts.), Italy ..... 92 E 4
Apenuines (Mts.), Italy (on travel map) ..... 74 J 6
Apenrade, Germany, '95, 5,564. 85 B 9
Apenrade, Germany (on travel map) ..... 74 J 1
Apenrade Fjord, Germany .... 85 B 10
Apepetla, Mexico ..... 65 B 6
Aperé River, Bolivia ..... 70 D 6
Apez, Hungary ..... 89 L 4
Aphen-i Band (Mt.), Persia .. 103 G 7
Aphentis Mountain, Crete .... 99 F 9
Api, Cape, Borneo ..... 116 C 4
Api (island, volcano), Dutch East India ..... 116 E 6
Api, Gunong (volcano), Dutch East India ..... 116 G 6
Api, Gunong (volcano), Moluccas ..... 116 G 5
Apí (island), New Hebrides Is. 117 K 8
Apia (capital of Upolu), Samoa, a280 ..... 117 B 1
Apiacas (Indian tribe), Brazil.. 70 F 5
Apiahy, Brazil ..... 71 H 8
Apidia, Greece, '89, 478 ..... 99 G 7
Apie, Cape, Celebes ..... 116 F 5
A Pierrot Point, Haiti ..... 68 B 6
Apilly, France ..... 82 G 1
Apinji, Africa ..... 112 J 11
Apiranthos, Greece, '89, 1,833. 99 N 6
Apiskigamish Lake, Canada .. 59 Q 6
Apizaco, Mexico ..... 65 H 4
Apizo, Boca de (inlet), Mexico 65 C 5
Aplao, Peru ..... 70 C 7
Apo, Mount (volcano), Philippine Is. ..... 116 F 3
Apody, Brazil ..... 71 K 5
Apohy, Brazil ..... 71 H 4
Apolda, Germany, '95, 20,798. 86 K 13
Apolima Island, Samoa ..... 117 A 1
Apolloni, Villa, Italy ..... 92 E 11
Apollonia, Eastern Rumelia (see Sizopol) ..... 98 K 6
Apollonia, Greece, '89, 892 .... 99 L 7
Apolo, Bolivia ..... 70 D 6
Apolobamba, Bolivia, est.704 .. 70 D 6
Apolongo, Africa ..... 112 L 11
Apoporis, Rio (river), Colombia 70 C 3
Apozol, Mexico ..... 65 C 2
Apozolco, Mexico ..... 64 B 2
Appelbo, Sweden ..... 95 H 6
Appenweier, Germany ..... 86 P 7
Appenzell, Switzerland, '88, 2,705 ..... 91 L 3
Appenzell (canton), Switzerland, '88, 66,997; '94, est. 68,515 ..... 91 K 2
Appiano, Italy ..... 93 E 3
Appin, Ontario ..... 60 D 5
Appin, Scotland ..... 78 F 6
Appin (district), Scotland ..... 78 F 6
Appingedam, Netherlands (commune), '94, est.4,489 ..... 84 J 2
Appleby, England, '91, 1,776.. 76 H 3
Applecross, Scotland ..... 78 E 5
Appledore (Devon), England .. 75 D 11
Appledore (Kent), England .... 75 O 11
Appledore, Ontario ..... 60 C 5
Apple Hill, Ontario ..... 60 L 2
Apple River (place), Nova Scotia ..... 62 E 4
Appleshaw, England ..... 77 A 6
Appleton, England ..... 77 E 4
Appletreewick, England ..... 76 J 4
Appranague River, French Guiana ..... 71 G 3
Apremont, France ..... 82 L 2
Apricena, Italy, '81, 5,271 .... 94 S 11
Apripa, Turkey in Europe .... 98 C 6
Apsheron, Cape, Russia ..... 96 K 7
Apsheron Peninsula, Russia ... 101 N 2
Apsley, Australia ..... 115 K 6
Apsley, Ontario ..... 60 H 3
Apsley Strait, Australia ..... 115 D 2
Apt, France, '91, commune, 5,725; town, 4,290 ..... 81 F 11
Apta, British India ..... 105 P 13
Apuan Alps (Mts.), Italy ..... 93 H 7
Apulco, Mexico ..... 65 H 3
Apulia (compartimento), Italy, '81, 1,589,064; '95, est.1,854,180 ..... 94 T 12
Apuré, Rio (river), Brazil .... 71 G 7
Apure, Rio (river), Venezuela.. 70 D 2
Apurimac, Rio (river), Peru ... 70 C 6
Apurimac (department), Peru, '76, 119,246 ..... 70 C 6
Aqua da Saude (river), Brazil.. 71 H 4
Aquidaban, Rio (river), Paraguay ..... 72 F 8
Aquiduna, Rio (river), Brazil.. 71 F 7
Aquila, Italy, '81, town, 14,720; commune, 18,426; '95, commune, est.21,000 ..... 94 O 10
Aquila (province), Italy, '81, 353,027; '95, est.383,625 .... 94 O 10
Aquila, Switzerland, '88, 279.. 91 J 5
Aquila degli Abruzzi, Italy (see Aquila) ..... 94 O 10
Aquileja, Austria, a2,000 ..... 90 G 12
Aquilonia, Italy ..... 94 S 13
Aquin, Haiti, a20,000 ..... 68 B 7
Aquino, Italy, '81, 1,168..... 94 P 12
Aquiraz, Brazil ..... 71 K 4
Aquiri, Rio (river), Brazil .... 70 D 5
Aquismon, Mexico ..... 65 G 2
Arab, Wady el, Turkey in Asia. 102 C 7
Arab (district), Turkey in Asia 102 E 2
Araba, Wady el, Turkey in Asia 102 F 2
Arabat, Russia ..... 97 K 9
Arabat, Tongue of (peninsula), Russia ..... 97 K 9
Arabat Bay, Russia ..... 97 K 9
Arabat-el-Madfuneh, Egypt ... 110 O 4
Arabgir, Turkey in Asia (see Arabkir) ..... 101 H 3
Arabia, Asia (large scale map of) 102
Arabia (country), Asia, a6,000,000 ..... 100 G 6
Arabian Desert, Egypt ..... 110 P 4
Arabian Sea, Asia ..... 100 J 7
Arabia Petraea (region), Turkey in Asia ..... 101 F 7
Arabistan (peninsula), Asia (see Arabia) 102
Arabistan (province), Persia... 103 C 5
Arabkir, Turkey in Asia, a18,000 101 H 3
Arablar, Turkey in Asia ..... 101 E 2
Arabsefer, Turkey in Asia .... 101 F 2

Aracá, Rio (river), Bolivia .. 70 D 5
Aracajú, Brazil, a3,000 ..... 71 K 6
Aracan (division), Burma (see Arakan) ..... 106 A 4
Aracati, Brazil, a6,000 ..... 71 K 4
Aracaty, Brazil (see Aracati) .. 71 K 4
Aracatyasso, River, Brazil .... 71 K 4
Aracena, Spain, '87, 6,010 .... 83 F 7
Aracena, Sierra de (Mt.), Spain 83 F 7
Arachthus (river), Greece (see Arta) ..... 99 C 2
Arackcheff (island), Low Archipelago (see Ahangatau) .... 117 N 8
Arad, El (district), Arabia .... 102 K 5
Arad, Hungary, '90, 42,052.... 89 N 5
Arad, New, Hungary, '90, 5,555 89 N 5
Arad, ó-, Hungary (see Arad). 89 N 5
Arad, Old, Hungary (see Arad) 89 N 5
Arad (comitat), Hungary, '90, 301,545 ..... 89 N 5
Aradan, Persia ..... 103 E 3
Aradha, Africa ..... 110 M 7
Aradj, Turkey in Asia ..... 101 E 2
Aradus (island), Turkey in Asia (see Jezireh Ruad) ..... 101 F 5
Arafat Mountain, Turkey in Asia ..... 102 H 6
Arafila, Africa ..... 110 Q 7
Arafura Sea, East India Is.... 116 H 6
Aragh (island), New Hebrides Islands ..... 117 J 8
Araglin, River, Ireland ..... 79 E 7
Aragon (captaincy-general), Spain, '87, 910,830 ..... 83 M 3
Aragon (river), Spain ..... 83 L 2
Aragona, Italy, '81, 9,571..... 94 K 14
Aragozena, Greece ..... 99 F 4
Aragua, Venezuela, '91, 6,523. 70 E 2
Aragua (river), Russia ..... 101 L 1
Aragua, Rio (river), Venezuela. 70 E 1
Aragua de Barcelona, Venezuela, a10,000 ..... 70 E 2
Araguao, Isla (island), Venezuela ..... 70 E 2
Araguao (river), Venezuela ... 70 E 2
Araguari, Rio (river), Brazil... 71 G 3
Araguayá, Rio (river), Brazil.. 71 G 6
Arahal, El, Spain, '87, 8,266.. 83 G 7
Arainuch, Dhahret el- (Mt.), Palestine ..... 102 B 10
Araish, El, Morocco (see Larash) ..... 111 E 2
Araj Oasis, Egypt ..... 110 N 3
Arakan, Africa ..... 111 J 4
Arakan, Burma (see Myohaung) 106 A 4
Arakan, Northern (district), Burma ..... 106 A 4
Arakan (division), Burma, '91, est.672,000 ..... 106 A 4
Arakan Yoma Mountains, Burma ..... 106 A 4
Arakhova (Boeotia and Attica), Greece, '89, 3,138 ..... 99 G 4
Arakhova (Laconia), Greece, '89, 1,672 ..... 99 G 6
Aralar, Sierra de (Mt.), Spain. 83 L 2
Aral Sea, Central Asia ..... 100 J 4
Aral Sor (salt lake), Russia ... 96 J 6
Aramac, Australia, est.389 .. 115 H 4
Aramberri, Mexico ..... 64 J 5
Aramin, Turkey in Asia ..... 102 C 4
Aramits, France ..... 81 E 9
Aramon, France ..... 81 E 11
Aran (river), British India ... 105 F 9
Aran, Valle de (valley), Spain. 83 N 2
Aranda de Duero, Spain, '87 5,719 ..... 83 J 3
Arandas, Mexico, '94, 6,839 ... 65 D 3
Arandielovatz, Servia ..... 98 C 4
Aran Island, Ireland ..... 79 D 2
Aran Islands, Ireland ..... 79 B 5
Aranjuez, Mexico ..... 65 B 3
Aranjuez, Spain, '87, 9,649 .. 83 J 4
Aranuka (island), Gilbert Is.... 117 N 6
Aranyos, Torda (comitat), Hungary, '90, 150,564 ..... 89 P 5
Aranyos-Marót, Hungary ..... 89 K 3
Aranyos-Marót, Hungary (on travel map) ..... 74 O 4
Arao Point, Brazil ..... 71 K 3
Arapepe (river), Venezuela .... 70 E 3
Arapiles, Spain ..... 83 G 4
Araplar, Persia ..... 103 A 1
Arapokutal, British India, '91, 12,073 ..... 105 G 15
Ararah (ruin), Palestine ..... 102 C 10
Araraquara, Brazil ..... 71 H 8
Araras (Indian tribe), Brazil .. 71 G 4
Ararat, Mt., Asia ..... 101 L 3
Ararat, Australia, est. 3,074 .. 115 G 7
Araruy, Lake, Brazil ..... 71 H 4
Araruy, Lago (lake), Brazil .. 71 H 1
Arari, Serra (Mts.), Brazil .... 71 J 5
Araripe, Serra (Mts.), Brazil.. 71 J 4
Ararlya, British India. ..... 104 L 6
Ararrar, Wady, Africa ..... 111 G 6
Aras (river), Asia ..... 101 M 3
Arassuahý, Rio (river), Brazil.. 71 J 7
Arasun, Persia ..... 103 F 3
Aratica (island), Low Archipelago ..... 117 M 8
Araticum, Rio (river), Brazil.. 71 H 4
Aranca, Colombia ..... 70 C 2
Aranca, Rio (river), Venezuela. 70 D 2
Arauco, Chile, '85, 3,452 ..... 72 C 11
Arauco (province), Chile, '95, 59,237 ..... 72 C 11
Araure, Venezuela ..... 70 D 2
Aravali Hills, British India (see Aravalli Hills) ..... 104 D 7
Aravalli Hills, British India. 104 D 7
Aravalli Hills, British India (see Aravalli Hills) ..... 104 D 7
Arawa (river), French Guiana . 71 G 3
Arawaks (Indian tribe), British Guiana ..... 71 F 2
Arawan, Africa ..... 111 F 6
Arawata, New Zealand ..... 117 B 8
Arax (river), Asia (see Aras).. 101 M 3
Araxes (river), Asia (see Aras). 101 M 3
Araya Peninsula, Venezuela ... 70 E 1
Arba, Algeria ..... 111 G 2
Arba (river), Spain ..... 83 L 3
Arbabad, Persia ..... 103 G 4
Arbagoma, Africa ..... 110 Q 9
Arban Ruhus, Turkey in Asia. 101 J 5
Arbarura, Africa ..... 112 R 11
Arbat, Russia ..... 96 J 7
Arbatax, Italy ..... 92 C 8
Arbe, Africa ..... 110 Q 9
Arbe, Austria ..... 89 F 7
Arbe (Island), Austria ..... 89 F 7
Arbedo, Switzerland ..... 91 K 6
Arbela, Turkey in Asia (see Arbil) ..... 101 L 4
Arber Mts., Germany ..... 86 O 17
Arbet, Turkey in Asia ..... 101 L 5
Arbi, Sidi-el-, Algeria..... 111 G 3
Arbil, Turkey in Asia, a1,000.. 101 L 4
Arbirlot, Scotland ..... 78 L 6
Arbo, Portugal ..... 83 D 2
Arboga, Sweden, '91, 4,513 ... 95 J 7
Arbois, France, '91, 4,355..... 80 L 6
Arbolito, Lago del (lake), Argentina ..... 72 E 11
Arbon, Switzerland, '88, 2,346. 91 L 2
Arbonne, France ..... 82 F 4
Arbor (tribe), Africa ..... 112 P 9
Arborfield, England ..... 77 D 5
Arboro, Italy ..... 93 D 4
Arbroath (town), Scotland, '91, 22,821 ..... 78 L 6
Arbu, Kuh-i- (Mt.), Afghanistan 103 K 6
Arbu, Dasht-i- (plain), Afghanistan ..... 103 L 6
Arbuthnot Range, Australia .. 115 H 6
Arbuthnott, Scotland ..... 78 M 6
Arbuzinka, Russia ..... 97 H 8
Arc (river, to Étang de Berre), France ..... 81 F 11
Arc (river, to Isère), France... 81 M 7
Arcachon, France, '91, 7,910.. 81 D 8
Arcachon, Bassin d', France... 81 D 8
Arcachon, France (on travel map) ..... 74 D 6
Arcadia, Crete ..... 99 D 8
Arcadia, Greece, '89, 4,707 .... 99 E 6
Arcadia, Gulf of, Greece ..... 99 D 6
Arcadia (province), Greece, '89, 148,285 ..... 99 F 5
Arcadia, Nova Scotia, '91, 1,329 62 C 6
Arcas, Cayos (keys), Mexico,... 64 N 7
Arce, Italy ..... 94 P 11
Arcen, Netherlands (commune), '94, est.2,113 ..... 84 H 6
Arc-en-Barrois, France ..... 82 K 5
Arces, France ..... 82 H 4
Arceyla, Italy, '81, 1,308..... 93 N 7
Arch, Switzerland, '88, 580 .... 91 E 3
Archaie, Haiti, a16,000 ..... 68 C 6
Archambault Lake, Quebec ... 61 F 6
Archangel, Russia, est.17,802 .. 96 H 3
Archangel (government), Russia, '97, 247,560 ..... 96 H 2
Archangel Island, Low Archipelago (see Anu-Amraro) ..... 117 M 9
Archangelsk, Russia (see Archangel) ..... 96 H 3
Archangelsk, Novo, Russia.... 97 H 7
Archangelsk (government), Russia (see Archangel) ..... 96 H 2
Archangelskoi (Olonetz), Russia 96 H 3
Archangelskoi (Stavropol), Russia ..... 96 H 7
Archangelskoi (Vyatka), Russia 96 K 4
Archer Fjord, Arctic Region .. 3 A 7
Archer River, Australia ..... 115 G 2
Arches, France ..... 82 N 4
Archiac, France ..... 81 E 7
Archidona, Ecuador ..... 70 B 4
Archidona, Spain, '87, 7,810 .. 83 H 7
Archiestown (village), Scotland, '91, 359 ..... 78 K 5
Archiotos Mountains, Crete ... 99 E 8
Archipelago (vilayet), Turkey in Asia, est.325,866 ..... 101 B 4
Archipelago of the Recherche, Australia ..... 115 C 6
Archipel de la Société, Oceanica (see Society Is.) ..... 114 M 6
Archipel de Tahiti, Oceanica (see Society Is.) ..... 114 M 6
Arcidosso, Italy ..... 94 L 9
Arcisate, Italy ..... 93 E 3
Arcis-sur-Aube, France ..... 82 J 3
Arcis-sur-Aube, France, (on travel map) ..... 74 F 4
Arco, Austria ..... 90 B 12
Arcola, Canada ..... 63 L 4
Arcola, Italy (see Arcole) .... 93 K 4
Arcole, Italy, a2,500 ..... 93 K 4
Arcoollima Spring, Australia .. 115 E 5
Arcos, Portugal, '78, 2,376 .... 83 D 3
Arcos, Spain ..... 83 M 4
Arcos de la Frontera, Spain, '87, 16,199 ..... 83 G 8
Arcot, British India, '91, 10,928 105 G 13
Arcs, Les, France ..... 81 H 11
Arc-sur-Tille, France ..... 82 L 6
Arctic Circle, Arctic Region ... 3 N 6
Arctic Deep, Arctic Ocean..... 2 K 1
Arctic Ocean, Arctic Region... 3 K 3
Arcueil, France, '91, 6,088 . 80 L 2
Arcy-sur-Cure, France ..... 82 H 5
Arda (river), Italy ..... 93 G 5
Arda (river), Turkey in Europe. 98 J 7
Ardabil, Persia (see Ardebil).. 103 C 1
Ardagan, Russia, est.778 ..... 101 K 2
Ardagh (Limerick), Ireland .... 79 C 6
Ardagh (Longford), Ireland.... 79 F 4
Ardakan, Persia ..... 103 E 5
Ardakan, Persia, a8,000 ..... 103 F 4
Ardanuch, Russia ..... 96 H 7
Ardara, Ireland ..... 79 E 2
Ardasier Banks, East India Is. 116 D 4
Ardatof (Nijni Novgorod), Russia, est.5,312 ..... 96 H 4
Ardatof (Simbirsk), Russia, est. 4,052 ..... 96 J 5
Ard Bay, Ireland ..... 79 B 5
Ardeclach, Scotland ..... 78 J 5
Ardelach, Scotland ..... 78 J 5
Ardehal (district), Persia ..... 103 D 3
Ardebil, Persia, a15,000 ..... 103 C 1
Ardèche (department), France, '96, 363,501 ..... 81 K 8
Ardèche (river), France..... 81 K 8
Ardee, Ireland, '91, 2,067 ..... 79 H 4
Ardelan (province), Persia..... 103 B 3
Arden, Mount, Australia ..... 115 F 6
Arden, Manitoba ..... 63 M 4
Arden, Ontario ..... 60 J 3
Ardennes (district), Belgium .. 84 F 8
Ardennes, Canal des, France... 82 K 2
Ardennes (department), France, '96, 318,865 ..... 82 J 1
Ardentes, France ..... 80 G 6
Ardessi, Turkey in Asia ..... 101 H 2
Ardetz, Switzerland, '88, 558.. 91 N 4
Ardeuil, France ..... 82 K 2
Ardfert, Ireland ..... 79 B 7
Ardfinnan, Ireland ..... 79 F 7
Ardglass, Ireland, '91, 544 ... 79 K 3
Ardgour, Scotland ..... 78 F 6
Ardh-el-Khalifa, Africa ..... 110 M 8
Ardheslaig, Scotland ..... 78 E 4
Ardila (river), Portugal ..... 83 E 6
Ardistan, Persia, a3,000 ..... 103 E 4
Ardlarach, Scotland ..... 78 H 6
Ardle, River, Scotland ..... 78 K 6
Ardleigh, England ..... 77 L 3
Ardley, England ..... 77 C 3
Ardlussa, Scotland ..... 78 E 7
Ardmore, Ireland ..... 79 F 8
Ardmore Bay, Ireland ..... 79 F 8
Ardmore Point (Islay), Scotland 78 D 6
Ardmore Point (Island of Mull), Scotland ..... 78 E 8
Ardnamurchan (peninsula), Scotland ..... 78 D 6
Ardnamurchan Point, Scotland 78 D 6
Ardoch, Ontario ..... 60 H 3
Ardoise, Lower I., Nova Scotia. 62 J 4
Ardon, Spain ..... 83 G 2
Ardore, Italy, '81, 2,031 ..... 92 K 9
Ardost, Russia ..... 96 H 7
Ardost, Turkey in Asia..... 101 K 2
Ardoye, Belgium, '90, 6,144.... 84 B 6
Ardres, France ..... 80 H 2
Ardrishaig (village), Scotland, '91, 1,258 ..... 78 E 7
Ardrossan (town), Scotland, '91, 5,294 ..... 78 G 8
Ardtrea, Ontario ..... 60 F 3
Ardvourlie, Scotland ..... 78 C 4
Ardwell, Scotland ..... 78 G 9
Are (castle), Germany ..... 86 M 4
Areakhali, British India ..... 104 L 4
Areas, Rio (river), Brazil..... 71 H 6
Arecibo, Porto Rico, '87, parish, 29,557; town, 11,178 ..... 68 J 1
Arecibo, Rio (river), Porto Rico 68 J 1
Areg (desert), Algeria (see El Erg) ..... 111 G 3
Areg, Arabia ..... 102 G 3
Areg-el-Shesh (desert), Africa.. 111 E 5
Areg er Rawi (region), Africa.. 111 F 3
Areg-et-Tellis (well), Algeria.. 111 G 3
Areg Shiban (desert), Africa .. 111 F 5
Arela Point, Brazil ..... 71 K 1
Arekunas (Indian tribe), Venezuela ..... 70 E 3
Arena, Point, Santo Domingo.. 68 D 7
Arena Gorda Bay, Santo Domingo ..... 68 G 6
Arenas, Punta (point), Argentina ..... 72 D 14
Arenas, Punta (point), Colombia 70 B 2
Arenas, Cuba ..... 68 J 4
Arenas, Cayo (island), Cuba .. 68 F 3
Arenas, Cayo (key), Mexico ... 64 N 6
Arenas, Punta (point), Mexico.. 65 L 5
Arenas, Spain ..... 83 G 4
Arenas Górdas (sand dunes), Spain ..... 83 F 7
Arendal (Kristiania), Norway.. 95 C 3
Arendal (Kristiansand), Norway, '91, 4,447 ..... 95 F 7
Arendonck, Belgium, '90, 3,621. 84 F 6
Arendsee, Germany, '95, 2,269. 85 G 13
Arensburg, Russia, est.3,568 .. 97 D 2
Arenys de Mar, Spain ..... 83 P 3
Arenzville, Greece, '89, 1,168 .. 99 F 7
Arequipa, Peru, a30,000 ..... 70 C 7
Arequipa, Volcano, Peru ..... 70 C 7
Arequipa (department), Peru, '76, 160,282 ..... 70 C 7
Arès, France ..... 74 D 6
Areskutan (Mt.), Sweden ..... 95 H 5
Arévalo, Spain ..... 83 H 3
Arewa (district), Africa (see Mauri) ..... 111 G 7
Arezzo, Italy, '81, town, 11,816; commune, 38,950; '95, commune, est.44,000 ..... 93 L 8
Arezzo (province), Italy, '81, 238,744; '95, est.244,593 .... 93 L 8
Arezzo, Italy (on travel map).. 74 K 7
Arfak Mountains, New Guinea (Dutch) ..... 116 H 5
Arga (river), Spain ..... 83 L 2
Arga, Turkey in Asia, a2,600.. 101 G 3
Argaeus (Mt.), Turkey in Asia (see Erjias) ..... 101 F 3
Argam, British India (see Argaum) ..... 105 F 9
Argamasilla, Spain ..... 83 K 5
Arganda, Spain ..... 83 J 4
Argandab River, Afghanistan.. 103 M 4
Argasa, Africa ..... 112 Q 9
Argasala (river), Siberia ..... 100 N 2
Argaum, British India ..... 105 F 9
Arge, Denmark ..... 88 B 2
Argehta, Africa ..... 110 R 9
Argel (tribe), Africa ..... 112 Q 10
Argelès (Hautes Pyrénées), France ..... 81 E 9
Argelès (Pyrénées Orientales), France ..... 81 J 10
Argen (river), Germany ..... 86 R 10
Argenau, Germany, '95, 2,820.. 87 G 27
Argeningken, Germany ..... 87 C 35
Argens (river), France ..... 81 H 11
Argent, France ..... 80 H 5
Argent, Mount de, French Guiana ..... 71 G 3
Argenta, Italy, '81, 2,137 .... 93 L 5
Argentau, France, '91, 6,247 .. 80 E 4
Argentau, France (on travel map) ..... 74 E 4
Argentario, Promontory of, Italy 94 K 10
Argentario, Monte (Mt.), Italy. 94 K 10
Argentaro (promontory), Italy, (see Argentario) ..... 94 K 10
Argentat, France, '91, 3,087... 81 H 7
Argentera, Punta (Mt.), Italy. 93 B 6
Argenteuil, France, '91, 13,339. 82 E 3
Argenteuil, France, '91, 13,339 (map) ..... 82 E 3
Argenteuil (county), Quebec, '91, 15,158 ..... 80 K 1
Argentiera (island), Greece (see Kimolos) ..... 61 F 7
Argentiera, Capo (cape), Italy. 99 K 7
Argentière, France ..... 92 B 7
Argentine, Lago (lake), Argentina ..... 72 C 14
Argentina, South America (large scale map of) 72
Argentina (republic), South America, '95, est.4,042,990... 69 G 11
Argentine Republic, South America, (see Argentina).... 69 G 11
Argenton-sur-Creuse, France, '91, 6,270 ..... 80 G 6
Argenton-sur-Creuse, France (on travel map) ..... 74 F 5
Arghana Maaden, Turkey in Asia, a4,000 ..... 101 J 3
Arghustan River, Afghanistan . 103 M 5
Argin, Russia ..... 97 K 9
Argintoia, Rumania ..... 98 F 4
Arginusæ, Turkey in Asia ..... 101 B 3
Argo Island, Egypt ..... 110 O 6
Argolasti, Greece, '89, 2,325?.. 99 H 2
Argolic Gulf, Greece ..... 99 G 6
Argolis and Corinth (province), Greece, '89, 144,836 ..... 99 G 5
Argonne, Forest of, France.... 82 L 2
Argo Reefs, Fiji ..... 117 D 4
Argos, Greece, '89, 9,814 ..... 99 G 5
Argostoli, Greece, '89, 9,085 ... 99 C 4
Argovie (canton), Switzerland (see Aargau) ..... 91 G 2
Arguata del Tronto, Italy ..... 94 O 9
Argueil, France ..... 82 D 1
Arguin Island, Africa (see Agadir) ..... 111 B 5
Argun (river), Manchuria ..... 107 K 1
Argund Bay, New Guinea (Dutch) ..... 116 H 5
Argyle, Nova Scotia ..... 62 D 6
Argyle, Lower, Nova Scotia.... 62 D 6
Argyle (county), Scotland (see Argyll) ..... 78 F 7
Argyle Shore (place), Prince Edward Island ..... 62 F 3
Argyll (county), Scotland, '91, 75,003 ..... 78 E 7
Argyro Castron, Turkey in Europe, a5,000 ..... 98 B 8
Arhon Atoll (island), Marshall Islands ..... 117 M 3
Arlab, Africa ..... 110 P 6
Ariaga Island, Dutch East India ..... 116 G 4
Ariake Ura (bay), Japan ..... 108 E 8
Ariano, Italy, '81, 1,076 ..... 93 M 5
Ariano, Italy, '81, 12,522 ..... 94 S 12
Ariano, Isola di (island), Italy. 93 M 5
Ariano di Puglia, Italy (see Ariano) ..... 94 S 12
Ariari, Rio (river), Colombia... 70 C 3
Aribinda (district), Africa .... 111 F 7
Arica, Chile, '85, 3,900 ..... 70 C 7
Aricela, Italy, a2,000 ..... 94 N 11
Arichat, Nova Scotia, a670 ... 62 H 4
Arichat, West, Nova Scotia.... 62 H 4
Arico, Spain, '78, 3,022 ..... 83 N 8
Arid, Cape, Australia ..... 115 C 6
Ariedge, Africa ..... 110 O 8
Ariège (department), France, '96, 219,641 ..... 81 G 9

Ariège (river), France ..... 81 G 10
Ariel, Plain of el, Africa..... 110 O 7
Arienas, Loch (lake), Scotland 78 E 6
Arienzo, Italy, '81, 2,895 ..... 94 R 12
Arille, Servia ..... 98 B 5
Arima, Trinidad ..... 68 L 7
Arimao, Cuba ..... 68 E 2
Arimao, Rio (river), Cuba ..... 68 E 3
Arimoa Islands, New Guinea (Dutch) ..... 116 J 5
Arin, El, Egypt ..... 110 T 4
Arinagotos (Indian tribe), Venezuela ..... 70 E 2
Arinda (tribe), Africa ..... 110 L 6
Arine, Turkey in Asia ..... 101 C 4
Arinos, Rio (river), Brazil..... 71 F 6
Ario, Mexico ..... 65 E 4
Ario (distrito), Mexico '94, 31,469 ..... 65 E 5
Aripo, Cerro of (Mt.), Trinidad. 68 L 7
Ariporo, Rio (river) Colombia.. 70 C 2
Arirmat, Morocco ..... 111 D 3
Arisaig, Nova Scotia ..... 62 G 4
Arisaig, Scotland ..... 78 E 6
Arisaig, Sound of, Scotland ... 78 E 6
Arish, El, Egypt, '82, 2,700 ... 110 P 3
Arish, Wady-el-, Egypt ..... 110 P 3
Arish, El, Morocco (see Larash) 111 E 2
Arish, Abu, Turkey in Asia, a8,000 ..... 102 J 8
Arisha, El, Algeria ..... 111 F 2
Arishkerd, Plain of, Turkey in Asia ..... 101 K 3
Arisk, Persia ..... 103 G 4
Aristizable Island, British Columbia ..... 63 D 3
Arita, Japan, '86, est.5,938 .... 108 D 7
Aritep, Africa ..... 110 Q 6
Aritzo, Italy ..... 92 C 8
Ariza, Spain ..... 83 K 3
Arizaro, Salinas de (salt marshes), Chile ..... 72 D 8
Arize (river), France ..... 81 G 9
Arizpe, Mexico, a4,000 ..... 64 D 2
Arjeng, Sweden ..... 95 H 7
Arjephneg, Sweden ..... 95 L 3
Arjerosh Dhag (Mt.), Turkey in Asia) ..... 101 K 3
Arjish, Kurte, Rumania ..... 98 G 3
Arjish (river), Rumania ..... 98 H 4
Arjish, Turkey in Asia ..... 101 K 3
Arjish Dagh (Mt.), Turkey in Asia (see Erjias) ..... 101 F 3
Arjish Lake, Turkey in Asia.. 101 K 3
Arjona, Spain, '87, 7,222 ..... 83 J 7
Arka, Siberia ..... 100 R 2
Arka, Turkey in Asia ..... 101 M 7
Arkaig, Loch (lake), Scotland. 78 F 6
Arkel, Netherlands (commune), '94, est.816 ..... 84 E 5
Arkell, Lake, Canada ..... 63 B 1
Arkesdon, England ..... 77 H 3
Arkhava, Turkey in Asia ..... 101 J 2
Arki (Island), Turkey in Asia.. 101 B 4
Arkle, Mount, Scotland ..... 78 G 3
Arklow, Ireland, '91, 4,172.... 79 J 6
Arklow, Ireland (on travel map) 74 A 2
Arklow Head, Ireland ..... 79 J 6
Arklow North Light Ship, Ireland ..... 79 K 6
Arklow South Light Ship, Ireland ..... 79 K 6
Arkona, Germany ..... 85 C 18
Arkona, Ontario, '91, 463 ..... 60 D 4
Arkonam, British India ..... 105 G 13
Arkösund, Sweden ..... 95 K 7
Arkudi (Island), Greece ..... 99 C 3
Arkut Khan, Turkey in Asia .. 101 D 3
Arkwright, Ontario ..... 60 D 3
Arlanc, France ..... 81 J 7
Arlanza (river), Spain ..... 83 J 2
Arlanzon (river), Spain ..... 83 J 2
Arlat, Wady In, Africa..... 111 G 4
Arlberg (pass), Austria ..... 91 N 3
Arlberg Tunnel, Austria ..... 91 N 3
Arleedon and Frizington, England, '91, 5,596 ..... 76 F 3
Arles, France, '91, 24,288 .... 81 E 11
Arles, Canal d', France..... 81 E 11
Arles, France (on travel map). 74 G 7
Arleshelm, Switzerland, '88, 816 ..... 91 E 2
Arless, Ireland ..... 79 G 6
Arlington, Nova Scotia ..... 62 E 4
Arlon, Belgium, '90, 8,029 .... 84 G 9
Armacão, Brazil ..... 71 K 2
Armadale (Isle of Skye), Scotland ..... 78 E 5
Armadale (Lieilithgow), Scotland, '91, 3 190 ..... 78 F 2
Armadillo, Mexico ..... 65 F 1
Armagh, Ireland, '91, 7,438 .. 79 H 3
Armagh (county), Ireland, '91, 143,289 ..... 79 H 3
Armagh, Quebec ..... 61 N 5
Armagh, New, Quebec ..... 61 M 6
Armançon (river), France ..... 82 J 5
Armand, Quebec ..... 61 Q 3
Armathwaite, England ..... 76 G 3
Armenia (region), Asia ..... 101 H 3
Arment, Egypt, '82, 6,886 .... 110 P 4
Armentières, France, '91, 28,638 80 H 2
Armentières, France, (on travel map) ..... 74 F 3
Armi, Capo dell (cape), Italy. 92 J 10
Armiansk, Russia ..... 97 J 8
Armidale, Australia, est.3,831. 115 J 6
Armina, Dutch Guiana ..... 71 G 3
Armistielo Territory (included in new divisions), Venezuela. 70 C 2
Armori, British India ..... 105 H 9
Armoy, Ireland ..... 79 J 1
Armscot, England ..... 77 A 2
Armstrongs Brook, New Brunswick, a1,600 ..... 62 D 2
Armstrongs Corner, New Brunswick ..... 62 C 4
Armuña, Spain ..... 83 K 4
Armutli, Russia ..... 101 K 2
Armyro, Fort, Crete ..... 99 B 8
Arna, Bu, Algeria ..... 111 G 3
Arnage, France ..... 82 A 5
Arnar Fjördr (fiord), Iceland .. 88 M 2
Arnar Vatn (lake), Iceland .... 88 O 2
Arnau, Austria, '90, 4,124 .... 90 M 2
Arnaud, Villa, Italy ..... 92 E 11
Arnautl, Cape, Cyprus ..... 101 E 5
Arnay-le-Duc, France ..... 82 K 6
Arnbach, Nieder, Germany .... 86 P 13
Arnborg, Denmark ..... 88 E 4
Arnbruck, Germany ..... 86 O 16
Arncliffe, Australia, a2,000 ... 115 J 3
Arneburg, Germany, '95, 2,086. 85 G 14
Arnedo, Spain ..... 83 L 2
Arnel Point, Portugal ..... 83 E 8
Arnes, Iceland ..... 88 N 2
Arnes, Manitoba ..... 63 M 4
Arney River, Ireland ..... 79 F 3
Arnheim, Netherlands (commune), '89, 49,869; '95, est.54,180 ..... 84 H 5
Arnheim, Netherlands (on travel map) ..... 74 H 3
Arnhem, Cape, Australia ..... 115 F 2
Arnhem, Netherlands (see Arnheim) ..... 84 H 5
Arnhem Bay, Australia ..... 115 F 2
Arnhem Land, Australia ..... 115 E 2
Arni, British India ..... 105 G 13
Arni, Greece ..... 99 L 5
Arnis, Germany, '95, 567 ..... 85 C 10
Arnis, Turkey in Asia ..... 101 K 3
Arnisdale, Scotland ..... 78 F 5
Arno (river), Italy ..... 93 J 7
Arno (river), Italy (on travel map) ..... 74 K 7
Arnö (island), Norway ..... 95 M 1
Arnoeiros, Brazil ..... 71 J 5
Arnol (village), Scotland, '91, 320 ..... 78 C 3
Arnoldstein, Austria ..... 90 H 10
Arnon (river), France ..... 80 H 6
Arnos Dagh (Mt.), Turkey in Asia ..... 101 K 4
Arnott Point, New Zealand ... 117 C 7
Arnprior, Ontario, '91, 3,341 .. 60 J 2
Arnsberg, Germany, '95, 7,828. 86 K 7
Arnsberg (bezirk), Germany, '95, 1,519,770 ..... 86 K 7
Arnsberg, Germany (on travel map) ..... 74 J 3
Arnsdorf, Germany ..... 87 K 22
Arnsfelde, Germany ..... 87 F 23
Arnstadt, Germany, '95,13,595.. 86 L 13
Arnstein, Germany ..... 86 N 10
Arnstein, Ontario ..... 60 F 2
Arnstorf, Germany ..... 86 P 16
Arnswalde, Germany, '95, 7,900 87 F 21
Arnswalde, Germany (on travel map) ..... 74 M 2
Aroa, Venezuela ..... 70 D 1
Aroche, Picos de la (Mts.), Portugal ..... 83 E 6
Aroche, Spain ..... 83 E 7
Aroe Island, Oceanica (see Aru) 116 J 6
Aroe Islands, Dutch East India (see Aru) ..... 116 J 6
Arokam, Africa ..... 111 J 5
Arokszállás, Hungary,'90, 11,189 89 M 4
Arolsen, Germany, '95, 2,768 .. 86 K 8
Aron (river), France ..... 80 J 5
Arona, Italy, '81, 3,305 ..... 93 E 3
Arona, Italy (on travel map).. 74 J 6
Aronte, Cape, Japan ..... 108 O 3
Aroostook Junction, New Brunswick ..... 62 B 3
Aroral (island), Gilbert Is. ... 117 N 6
Arorangi (Island), Cook Is. .... 117 K 10
Aro Rio (river), Venezuela .... 70 E 2
Arosiyin, Ulad (tribe), Africa.. 111 C 4
Aróuca, Portugal ..... 83 D 4
Arpa, Russia ..... 101 L 3
Arpa (river), Russia ..... 101 K 2
Arpa (river), Russia ..... 101 L 3
Arpad, Turkey in Asia (see Tel Erfad) ..... 101 G 4
Arpajon, France ..... 82 E 3
Arpeten, Turkey in Europe .... 98 B 2
Arphara, Greece, '89, 1,663 ... 99 F 6
Arpino, Italy, '81, 5,145 ..... 94 P 11
Arquá, Italy ..... 93 L 4
Arquato, Castell, Italy ..... 93 G 5
Arques, France ..... 82 C 1
Arques (river), France ..... 82 C 1
Arrabeh, Palestine ..... 102 B 7
Arrago (river), Spain ..... 83 F 4
Arrah, British India, '91, 46,905 ..... 104 K 7
Arraiollos, Portugal, '78, 2,292 83 D 6
Arran (island), Scotland ..... 78 F 8
Arran, Cock of (point), Scotland 78 F 8
Arraney, France ..... 82 L 2
Arranh, Siam ..... 106 F 8
Arran Islands, Ireland (see Aran Islands) ..... 79 B 5
Arras, France, '91, 25,701 ..... 80 H 2
Arras, France (on travel map). 74 F 3
Arrats (river), France ..... 81 F 9
Arrawaks (Indian tribe), British Guinea (see Arawaks) ..... 71 F 2
Arrayal, Brazil ..... 71 J 5
Arrayas, Brazil ..... 71 H 6
Arreau, France ..... 81 F 10
Arrecife, Spain, '78, 3,025 ..... 83 O 8
Arrecife Cabeza (island), Mexico 65 M 2
Arrecife de Cabeza (island), Mexico ..... 65 L 4
Arrecife del Medio (island), Mexico ..... 65 L 2
Arrecife del Rio (island), Mexico ..... 65 L 2
Arrecife de Punta Gorda (island), Mexico ..... 65 K 1
Arrecifes, Argentina, '90, a3,000 72 E 10
Arrée, Monts d', France ..... 80 B 4
Arrenaheo, Italy ..... 94 M 12
Arre Sö (lake), Denmark ..... 88 L 5
Arrife Point, Portugal ..... 83 D 8
Arriuo, Australia ..... 115 B 5
Arröe, Denmark (see Erö) .... 88 F 6
Arroe Islands, Dutch East India (see Aru) ..... 116 J 6
Arro Mts., Ireland ..... 79 E 6
Arronches, Portugal, '78, 1,734 83 E 5
Arros (river), France ..... 81 F 9
Arroscia (river), Italy ..... 93 D 6
Arrou, France ..... 82 C 4
Arroux (river), France ..... 80 K 6
Arrow, River, England ..... 75 G 9
Arrowhead, British Columbia .. 63 G 4
Arrow Island, Canada ..... 63 J 1
Arrow Lake, Lower, British Columbia ..... 63 G 4
Arrow Lake, Upper, British Columbia ..... 63 G 4
Arrow Lake, Ireland ..... 79 E 3
Arrowsmith Island, Marshall Is. (see Majuro) ..... 117 L 3
Arrowtown, New Zealand, '91, 426 ..... 117 B 8
Arroyo, Doctor, Mexico, '94, 29,224 ..... 64 J 6
Arroyo, Porto Rico, '87, 5,908. 68 K 2
Arroyo Bayo (rivulet), Argentina ..... 72 D 13
Arroyo Blanco, Cuba ..... 68 F 3
Arroyo Blanco (river), Santo Domingo ..... 68 D 6
Arroyo Cuila (rivulet), Uruguay 72 G 12
Arroyo Cufre (rivulet), Uruguay 72 G 12
Arroyo de China, Argentina (see Conception del Uruguay). 72 F 10
Arroyo del Puerco, Spain, '87, 6,074 ..... 83 F 5
Arroyo Gio (rivulet), Argentina 72 C 13
Arroyo Molinos, Spain ..... 83 F 5
Arroyo Pavon (rivulet), Uruguay 72 H 12
Arroyo Pereyra (rivulet), Uruguay ..... 72 H 12
Arroyo Pescado (rivulet), Argentina ..... 72 G 13
Arroyo Rosario (rivulet), Uruguay ..... 72 G 12
Arroyo Salado (rivulet), Argentina ..... 72 D 13
Arroyo Sanchez, Cuba..... 68 F 3
Arroyo San Juan (rivulet), Uruguay ..... 72 G 12
Arroyo Sauce (rivulet), Uruguay 72 G 12
Arroyo Vanguardia (rivulet), Argentina ..... 72 F 9
Arroyzarco, Mexico ..... 65 G 3
Arru Islands, Dutch East India (see Aru) ..... 116 J 6
Arsacheau, Gulf of, Italy ..... 92 C 6
Arsacides, Cape, Solomon Is... 117 L 5
Arsan, El, Morocco)..... 111 F 2
Arschot, Belgium (see Aerschot), '90 6,234 ..... 84 E 7
Arsiero, Italy, '81, 1,846 ..... 93 K 3
Arsis, Russia ..... 97 G 8
Arslao, Kara, Turkey in Asia. 101 D 3
Arsoli, Italy ..... 94 O 10
Ars-on-the-Mosel, Germany ... 86 O 3
Arsonval, France ..... 82 K 4
Ars-sur-Moselle, Germany (see Ars-on-the-Mosel) ..... 86 O 3
Arstaviken (bay), Sweden ..... 95 M 8
Arsuf, Palestine ..... 102 B 8
Arsunda, Sweden ..... 95 K 6
Arsus, Turkey in Asia ..... 101 F 4
Arta, Greece, '89, 7,048 ..... 99 C 2
Arta, Gulf of, Greece ..... 99 C 3
Arta (province), Greece, '89, 32,890 ..... 99 D 2
Arta (river), Greece ..... 99 C 2
Arta, Spain, '87, 5,893 ..... 83 Q 5
Artaine, Ireland ..... 79 J 8
Artajona, Spain ..... 83 L 2
Artaki, Turkey in Asia, a6,000. 101 B 2
Artali (Mt.), Africa ..... 110 R 7
Artamisa, Cuba, '87, 9,226..... 68 C 2
Artchag, Turkey in Asia ..... 101 K 3
Arteaga, Mexico ..... 64 J 5
Artemid, Turkey in Asia ..... 101 K 3
Artemisium, Cape, Greece .... 99 H 2
Artena, Italy ..... 94 L 10
Artenay, France ..... 82 D 4
Artern, Germany, '95, 4,886 .. 86 K 13
Arth, Switzerland, '88, 874 .... 91 H 3
Arthabaska, East, Quebec, '91, 500 ..... 61 L 6
Arthabaska (county), Quebec, '91, 21,000 ..... 61 K 7
Arthabaska Station, Quebec (see Victoriaville) ..... 61 K 6
Arthabaskaville, Quebec, '91, 1,034 ..... 61 L 6
Arthez, France ..... 81 E 9
Arthonnay, France ..... 82 J 5
Arthur, Port, Manchuria. ... 107 L 3
Arthur, Mount, New Zealand. 117 D 6
Arthur, Ontario, '91, 1,296.... 60 E 4
Arthur Channel, Arctic Region. 3 G 8
Arthur Hill, Australia ..... 115 E 4
Arthur Land, Arctic Region ... 3 G 7
Arthur River, Australia ..... 115 K 6
Arthur Seat (Mt.), Australia.. 115 C 3
Arthur's Seat (Mt.), Scotland. 78 H 1
Arthurstown, Ireland ..... 79 H 7
Arthurville, Quebec ..... 61 N 5
Artibonite, Haiti ..... 68 B 6
Artibonite, Plain of, Haiti ... 68 C 6
Artibonite (department), Haiti 68 C 6
Artibonite River, Haiti ..... 68 C 6
Artigas, Uruguay ..... 72 G 10
Artigas (department), Uruguay, '95, est.20,351 ..... 72 F 10
Artilleria, Punta (point), Uruguay ..... 72 G 12
Artillery Lake, Canada ..... 63 K 1
Artols (old province), France.. 80 B 1
Artotino, Greece, '89, 1,226 .. 99 E 3
Artvin, Russia, est.6,442 ..... 96 H 7
Aru, Cape, Borneo ..... 116 E 5
Aruba (Island), West Indies (see Oruba) ..... 67 L 8
Arubia (Island; Dutch), South America (see Ornba) ..... 70 D 1
Aru-cho (lake), Tibet ..... 107 C 4
Arud Dagh (Mt.), Turkey in Asia ..... 101 E 2
Aruddur, British India ..... 105 H 13
Arudy, France ..... 81 E 9
Aru Islands, Dutch East India, a25,000 ..... 116 J 6
Arukau, British India ..... 105 J 10
Aruli, British India ..... 105 O 10
Arnlui, Scotland ..... 78 G 7
Aruma (district), Africa ..... 111 J 7
Arun (river), Nepal ..... 104 L 6
Arundel, England, '91, 2,644... 75 M 12
Arundel, Quebec, '91, 743 ..... 61 F 7
Arundel Plains, Australia ..... 115 F 5
Arusa (tribe), Africa ..... 110 Q 9
Arusha, Gross, Africa..... 112 Q 11
Aruti, Brazil ..... 70 D 4
Arutua (island), Low Archipelago ..... 117 L 7
Aruwimi (district), Kongo .... 112 N 10
Arawimi (river), Kongo..... 112 N 10
Arva (comitat), Hungary, '90, 84,820 ..... 89 L 2
Arva, Ontario ..... 60 D 4
Arvad (island), Turkey in Asia (see Jezireh Ruad) ..... 101 F 5
Arvagh, Ireland, '91, 729 ..... 79 F 4
Arvant, France (on travel map) 74 F 6
Arvat, Kizil, Turkestan, a1,800 103 F 1
Arve (river), France ..... 80 M 6
Arvi, British India ..... 105 G 9
Arvidsjaur, Sweden ..... 95 L 4
Arvigo, Switzerland ..... 91 K 6
Arvika, Sweden ..... 95 H 7
Arvoredo, Island, Brazil ..... 72 H 9
Arwand (Mt.), Persia (see Elwend) ..... 103 C 3
Ary, Turkey in Asia ..... 102 E 7
Ary, Wady, Turkey in Asia ... 102 E 7
Arys, Germany, '95, 1,522 .... 87 E 35
Arz (river), France ..... 80 C 5
Arza Atis, Turkey in Asia .... 101 K 4
Arzacq, France ..... 81 E 9
Arzamas, Russia, est.10,365... 96 H 4
Arzano, Italy, '81, 6,005..... 94 S 8
Arzberg, Germany ..... 86 M 15
Arzenbouy, France ..... 82 G 6
Arzew, Algeria, '91, 5,127..... 111 F 1
Arzignano, Italy ..... 93 K 3
Arzobispo, Villanueva del, Spain, '87, 5,236 ..... 83 K 6
Arzúa, Spain, '87, 8,693..... 83 D 2
Arzy-bogdo Mountains, Mongolia ..... 107 G 2
Asaa, Denmark ..... 88 G 2
Asaba, Africa ..... 111 H 9
Asabeli, El, Turkey in Asia .... 102 J 7
Asad, Jebel (Mt.), Arabia ..... 102 L 8
Asadabad, Persia ..... 103 H 3
Asahan, Sumatra ..... 116 A 4
Asahiga Take (Mt.), Japan .... 108 J 4
Asalu, British India ..... 104 O 7
Asan, Korea ..... 108 C 5
Asangaro, Peru (see Azangaro). 70 C 7
Asar, Iceland ..... 88 P 3
Asarne, Sweden ..... 95 J 5
Asartu, Chinese Empire ..... 107 E 2
Asau, Africa ..... 111 H 7
Asawa, Samoa ..... 117 A 1
Asawad, Africa ..... 110 L 3
Asawad (oasis), Africa ..... 111 F 6
Asawagh (native state), Africa 111 G 7
Asbach, Germany ..... 86 L 6
Asben (kingdom), Africa (see Afr) ..... 111 J 6
Asberg, Germany (see Asperg) 86 P 9
Asbestos, Quebec ..... 61 L 7
Asbudir (cape), Iceland ..... 88 O 2
Ascania Lake, Turkey in Asia (see Isnik) ..... 101 C 2
Ascea, Italy ..... 94 S 11
Ascencion (Island), Atlantic Ocean ..... 2 H 5
Ascencion, Bolivia ..... 70 E 7
Ascension, Mexico ..... 64 E 2
Ascension, Bahia de la (bay), Mexico ..... 64 P 8
Ascension, Church of the, Palestine ..... 102 C 2
Ascension Island, Africa, a200. 109 D 5
Ascension Island, Africa (local map of) ..... 109 D 7
Asch, Austria, '90, 15,557..... 90 E 3
Asch, Austria (on travel map). 74 L 3

Asch, Belgium, '90, 581 84 G 6
Ascha, Germany 86 O 16
Aschach, Austria 90 J 7
Aschach (river), Austria 90 H 7
Aschaffenburg, Germany, '95, 15,831 86 N 9
Aschaffenburg, Germany (on travel map) 74 J 3
Aschau, Germany 86 R 15
Aschbach, Austria 90 K 7
Asche, Belgium (see Assche) 84 D 7
Aschendorf, Germany 85 F 5
Aschersleben, Germany, '95, 21,373 85 J 14
Asciano, Italy, '81, 2,088 93 K 8
Asco, Spain 83 N 3
Ascoli Piceno, Italy, '81, town, 11,190; commune, 23,225; '95, commune, est.29,800 94 O 9
Ascoli Piceno (province), Italy, '81, 209,185; '95, est.218,115. 94 P 8
Ascoli Satriano, Italy, '81, 6,478 94 T 12
Ascona, Switzerland 91 J 6
Ascope, Peru 70 B 5
Ascotan, Chile 70 D 8
Ascott (Oxford), England 77 A 3
Ascott (Warwick), England 77 B 2
Ascrib Islands, Scotland 78 D 4
Asdal, Denmark 88 G 1
Aseiferieh, Khurbet-el- (ruin), Palestine 102 B 9
Asele, Sweden 95 K 4
Asemmur, Morocco 111 E 2
Asenasen, Africa 111 F 5
Asendorf, Germany 85 G 8
Aserradero, Cuba 68 J 5
Asessippi, Manitoba 63 L 4
Asetana, Nicaragua 66 D 8
Asfeld, France 82 J 2
Asfi, Morocco (see Safi) 111 D 2
Asgede (region), Africa 110 Q 6
Ash (Kent), England 77 J 5
Ash (-next-Sandwich), England 77 N 5
Ashabab (tribe), Egypt 110 P 5
Ashaka Waambati, Lake, Africa 112 R 10
Ashakbadou, Lake, Africa 112 Q 11
Ashampstead, England 77 B 5
Ashangi, Lake, Abyssinia 110 R 7
Ashango (region), Africa 112 K 11
Ashankolo Mountains, Africa 112 J 11
Ashantee (kingdom), Africa (see Ashanti) 111 F 9
Ashanti (kingdom), Africa, est. 1,000,000 111 F 9
Ashary, Tel-el-, Turkey in Asia 102 D 6
Ashbourn, England (see Ashbourne) 76 J 6
Ashbourne, England, '91, 3,810 76 J 6
Ashbourne, Ireland 79 J 4
Ashbridges Bay, Ontario 60 L 4
Ashbrook, Ireland 79 E 4
Ashburn, Ontario 60 G 4
Ashburnham, Ontario, '91, 1,674 60 G 3
Ashburton, Australia 115 H 5
Ashburton, England 75 E 12
Ashburton, New Zealand, '91, 1,900 117 D 8
Ashburton Goldfield (district), Australia 115 B 4
Ashburton Range, Australia 115 E 3
Ashburton River, Australia 115 B 4
Ashbury, England 77 A 4
Ashby, England 77 E 2
Ashby, Castle, England 77 E 2
Ashby de-la Zouch, England, '91, 4,535 76 K 7
Ashby Saint Ledgers, England 77 C 1
Ashchi kul (lake), Central Asia 100 J 4
Ashcot, England 75 G 11
Ashcroft, British Columbia 63 F 4
Ashdad, Ontario 60 J 2
Ashdon, England 77 J 2
Ashdown, Ontario 60 F 2
Ashdown Forest, England 75 N 11
Ashdown Park (Berks), England 77 A 4
Ashdown Park (Sussex), England 77 H 6
Ashehoh, Manchuria, a10,000 107 M 1
Asheldham, England 77 L 4
Ashendon, England 77 C 3
Ashenumma, Africa 110 K 6
Asher, Um-el-, Africa 111 D 3
Asheram, Africa 111 C 6
Ashfield, Australia, a13,000 115 H 2
Ashford (Kent), England, '91, 10,728 77 L 6
Ashford (Kent), England (on travel map) 74 E 3
Ashford (Middlesex), England 77 F 5
Ashford, Ireland 79 J 5
Ashia, Algeria 111 G 3
Ashikaga, Japan, '87, est.13,854 108 J 5
Ashin, Persia 103 E 4
Ashingdon, England 77 K 4
Ashishina, Shott (salt lake), Algeria 111 H 2
Ashiya, Japan 108 E 7
Ashizuri Misaki (cape), Japan 108 F 7
Ashkabad, Central Asia, est.10,945 100 H 5
Ashkan, Turkey in Asia 101 K 4
Ashkirk, Scotland 78 L 9
Ashland, New Brunswick 62 B 3
Ashley, England 77 B 6
Ashmer, El (oasis), Africa 111 E 5
Ashmun, Egypt, '82, 6,752 110 S 5
Ashow, England 77 A 1
Ashr, Wady el-, Turkey in Asia 102 H 7
Ashraf, Persia, a5,000 103 E 2
Ashraf, Gulf of, Persia (see Astrabad Bay) 103 E 2
Ashrauipi Lake, Labrador 59 R 6
Ashridge Park, England 77 E 3
Ash Shehr, Arabia, a6,000 102 L 9
Ashta (Bombay Presidency), British India, '91, 11,103 105 E 11
Ashta (Central India Agency), British India 104 F 8
Ashtarak, Tel, Turkey in Asia 102 D 6
Ashtead, England 77 F 5
Ashti, Russia 101 M 2
Ashton, England 77 D 2
Ashton-in-Makerfield, England, 13,379 76 G 6
Ashton-under Lyne, England, '91, 40,494 76 J 6
Ashuapmouchouan River, Quebec (see Chamouchouan) 61 C 3
Ashukum, Africa 111 J 9
Ashum, Liberia 111 D 9
Ashurada Island, Persia 103 E 2
Ashwater, England 75 D 12
Ashwell, England 77 G 2
Ashworth, Ontario 60 F 2
Asi, Alto de (Mt.), Cuba 68 H 2
Asi, Nahr-el- (river), Turkey in Asia 101 F 4
Asia (general map of) 100
Asia (grand division), '97, a831,000,000 2 M 2
Asia, Central (Russian), '97, 7,590,275 100 J 4
Asia, Castle of, Turkey in Asia (see Kale Sultanieh) 98 B 2
Asiago, Italy, '81, 2,016 93 L 3
Asia Islands, East India Is. 116 H 1
Asia Minor (peninsula), Turkey in Asia 101 C 3
Asientos, Mexico 65 D 1
Asikkala, Russia 97 E 1
Asili, Africa 111 D 4
Asin, Gulf of, Turkey in Asia (see Mendelia) 101 B 4
Asinara, Gulf of, Italy 92 B 7
Asinara Island, Italy 92 B 6
Asinello (island), Austria 89 F 7
Asisi, Italy (see Assisi) 94 N 8
Asiu, Africa 111 H 5
Asjer (region), Africa 111 J 4
Asjhara, El, Oman 100 P 6
Ask, Persia 103 E 3
Askalan, Palestine 102 A 9
Askandaga River, Manitoba 63 M 4
Askania (island), Greece 99 M 8
Askeaton, Ireland, '91, 804 79 D 6
Asker, Norway 95 C 2
Askersund, Sweden, '91, 1,557 95 J 7
Askim, Norway 95 E 2
Askin, Russia 96 L 4
Askja (volcano), Iceland 88 Q 2
Askloster, Sweden 95 H 8
Askö (island), Denmark 88 K 7
Askö (island), Norway 95 D 6
Askrigg, England 76 H 4
Askule, Africa 112 S 10
Asla, Algeria 111 G 2
Aslanaga, Greece, '89, 1,927 99 F 6
Asluh, Persia 103 E 7
Asmaklo (river), Greece 99 G 1
Asmal (island), Norway 95 E 3
Asmantal, Lake, Central Asia 100 H 4
Asmar, British India 104 C 2
Asmie, Turkey in Asia 102 L 4
Asmon, Russia 97 K 5
Asnaes, Denmark 88 K 5
Asnaes (naze), Denmark 88 H 5
Asnen (lake), Sweden 95 J 8
Asnières, France, '91, 19,575 80 L 1
Asola, Italy, '81, 1,746 93 H 4
Asolo, Italy, '81, 955 93 L 3
Asopus (river), Greece 99 J 4
Asopus (river), Greece (see Hagios Georgios) 99 G 5
Asp, Denmark 88 C 4
Aspak, Persia 103 G 3
Aspak, Persia 103 G 4
Aspall, England 77 M 2
Aspang, Ober, Austria 90 N 8
Aspatria, England 76 F 3
Aspe, Vallée d' (valley), France 81 E 10
Aspe, Spain, '87, 7,297 83 M 6
Aspen, Nova Scotia 62 H 4
Aspen Grove, British Columbia 63 F 4
Asperen, Netherlands 84 F 5
Asperg, Germany, a2,000 86 P 9
Aspern-an-der-Donau, Austria 90 E 6
Aspey Bay, Nova Scotia 62 J 3
Asphalt Lake, Trinidad 68 K 7
Aspinwall, Colombia 70 A 2
Aspiran, France 81 C 11
Aspiring, Mount, New Zealand 117 C 8
Aspley Guise, England 77 E 2
Aspra, Italy 94 N 10
Aspra Spitia (bay), Greece 99 G 4
Aspres les-Veynes, France 81 L 8
Aspro, Monte (Mt.), Italy 94 O 9
Asprokavo (cape), Greece 99 B 2
Aspro Khomata (point), Turkey in Asia 99 O 4
Aspropotamos (river), Greece 99 D 3
Aspull, England, '91, 8,952 76 G 5
Asreg, El, Africa 11 D 5
Assab, Africa 110 R 7
Assaba (region), Africa 111 D 6
Assafuda, Africa 111 G 8
Assahan, Sumatra 116 A 4
Assaka, Wady, Morocco 111 D 3
Assaln, Africa (see Es Salaleh) 110 P 7
Assam (province), British India, '91, 5,476,833 104 N 7
Assambak, Egypt 110 O 3
Assanaga, Egypt 110 P 6
Assar, Turkey in Asia 101 D 4
Assare, Brazil 71 J 5
Assaye, British India 105 F 9
Assche, Belgium, '90, 7,063 84 D 7
Asse (river), France 81 H 11
Assein Island, Dutch East India 116 B 5
Asselt, Netherlands 84 G 4
Assen, Netherlands (commune), '89, 9,148; '94, est.9,964 84 H 3
Assen, Netherlands (on travel map) 74 H 2
Assenelères, France 82 J 1
Assenede, Belgium, '90, 4,795 84 C 6
Assens (Odense), Denmark, '90, 1,026 88 F 6
Assens (Vejle), Denmark 88 G 5
Assesse, Belgium, '90, 1,240 84 E 8
Assikasso, Africa (see Annibilekru) 111 F 9
Assin (district), Africa 111 F 9
Assing, Denmark 88 D 4
Assington, England 77 L 2
Assini, Africa 111 F 9
Assiniboia (province), Canada, '91, 30,285 63 J 4
Assiniboin (river), Manitoba (see Assiniboine) 63 M 4
Assiniboine River, Manitoba 63 M 4
Assiout, Egypt (see Assiut) 110 O 4
Assisi, Italy, '81, 3,705 94 N 8
Assistance Bay, Arctic Region 3 F 8
Assiut, Egypt, '97, 42,100 110 O 4
Assling, Austria 90 J 11
Assling, Germany 86 R 15
Assmannshausen, Germany 86 N 6
Asso, Italy 93 F 3
Assoro, Italy 94 L 13
Assos, Greece, '89, 670 99 C 4
Assos, Turkey in Asia (see Behram) 101 B 3
Assouan, Egypt (see Assuan) 110 P 4
Assú, Brazil 71 K 5
Assuan, Egypt, '82, 6,421 110 P 4
Assuay (province), Ecuador (see Azuay) 70 B 4
Assuei Lake, Haiti 68 C 6
Assumption (island), Oceanica 114 F 3
Assumption, Paraguay (see Asuncion) 72 F 9
Assumption Island, Africa 109 K 5
Assunguy, Brazil 72 H 8
Assur, Ruins of, Turkey in Asia 101 K 5
Asswan, Egypt (see Assuan) 110 P 4
Assye, British India (see Assaye) 105 F 9
Assynt, Loch (lake), Scotland 78 G 3
Astaffort, France 81 F 8
Astakos, Greece, '89, 1,544 99 D 3
Astalu Island, Baluchistan 103 K 8
Astana, Afghanistan 103 K 4
Astara, Russia 96 J 8
Asten, Netherlands (commune), '94, est.3,482 84 G 6
Asterabad, Persia (see Astrabad) 103 F 2
Asterabad (province), Persia (see Astrabad) 103 F 2
Astfeld, Austria 90 C 10
Asthal, England 77 A 3
Asti, Italy, '81, 17,340 93 D 5
Asti, Italy (on travel map) 74 J 6
Astico (river), Italy 93 L 3
Aston, Cape, Arctic Region 3 H 9
Aston, Cape, Canada 59 R 2
Aston, England 77 G 3
Aston, North, England 17 B 3
Aston, Quebec 61 K 6
Astön (island), Sweden 95 L 5
Aston Abbots, England 77 E 3
Astonlewall, England 77 C 2
Aston Manor, England, '91, 68,639 76 J 8
Aston Rowant, England 77 C 4
Astor, British India 104 E 2
Astorga, Spain, '87, 5,350 83 F 2
Åstorp, Sweden 95 H 8
Astove (island), Africa 109 K 6
Astrabad, Persia, est.10,750 103 F 2
Astrabad (province), Persia, a80,000 103 F 2
Astrabad Bay, Persia 103 E 2
Astrakhan, Russia, '97, 113,075 96 J 6
Astrakhan (division), Russia, '97, 5,030,460 96 J 6
Astrakhan (government), Russia, '97, 1,002,316 96 J 6
Astrikefjärd (bay), Sweden 95 N 8
Astrolabe, Cape, Solomon Is. 117 K 5
Astrolabe Bay, New Guinea (German) 116 H 2
Astrolabe Reefs, Fiji 117 B 4
Astrolabe Reefs, New Caledonia 117 J 9
Astroni Crater, Italy 94 R 9
Astropalia, Turkey in Asia 99 O 7
Astropalia (island), Turkey in Asia 101 B 4
Astros, Greece, '89, 1,350 99 G 6
Astros-Paralia, Greece, '89, 305 99 G 6
Astudillo, Spain 83 H 2
Astura (river), Italy 94 N 11
Asturias (ancient province), Spain 83 G 1
Astwick, England 77 G 2
Astypalæ (island), Turkey in Asia (see Astropalia) 99 O 7
Asuad, Bir-el- (well), Africa 110 L 4
Asudabad, Persia 103 H 3
Asudi, Africa 111 J 6
Asul, Cerro, Peru 70 B 6
Asum, Wady, Africa 110 M 7
Asuncion, Punta (point), Argentina 72 E 11
Asuncion (capital), Paraguay, a25,000 72 F 9
Asuncion, Venezuela 70 E 1
Asunden (lake), Sweden 95 J 7
Asur, Tel (mound), Palestine 102 C 8
Asvig (bay), Denmark 88 G 5
Aswad, Jebel-el- (Mt.), Africa 111 C 4
Aswanek (tribe), Africa (see Azer) 111 D 6
Asyoot, Egypt (see Assiut) 110 O 4
Ata (island), Oceanica 114 K 7
Atabapo, Rio (river), Colombia 70 D 3
Atabubu, Africa 111 F 9
Atacama, Chile 70 D 8
Atacama, Salinas de (salt marshes), Chile 72 D 8
Atacama (province), Chile, '95, 59,713 72 D 9
Atacama Desert, Chile 72 D 9
Atacames, Ecuador 70 A 3
Atacavi, Rio (river), Venezuela 70 D 3
Atad, Nagy-, Hungary 89 J 5
Atafu (island), Union Is. 117 K 6
Atak, British India (see Attock) 104 D 3
Atakah, Jebel (Mt.), Egypt 110 T 5
Atak el Manshieh, Palestine 102 B 9
Ataki, Russia, est.5,930 97 F 7
Atakor-n-Ahaggar (Mt.), Africa 111 H 5
Atalanti, Greece, '89, 1,708 99 H 3
Atalanti, Channel of, Greece 99 H 3
Atalaya, Punta (point), Argentina 72 G 13
Atalaya (Mt.), Portugal 83 D 6
Atani, Africa 111 H 9
Atar, British India 104 F 8
Atari (river), British India 104 M 7
Atarjea, Mexico 65 F 2
Atbara (river), Africa 110 P 6
Atbazarsk, Central Asia, est. 1,577 100 J 3
Atbi, Africa 110 R 7
Atchan, Hammada-el- (desert), Algeria 111 H 3
Atcheen (residency), Sumatra (see Achin) 116 A 4
Atchipur, British India 104 L 3
Atéca, Spain 83 L 3
Atelier, Port d', France 82 M 5
Atella, Italy, '81, 1,492 94 T 13
Atena, Italy 94 T 14
Atenango del Rio, Mexico 65 H 5
Atenas, Costa Rica 66 L 10
Atengo, Mexico 65 G 5
Atenguillo, Mexico 65 B 3
Atequiza, Mexico 65 C 3
Aterno (river), Italy 94 O 10
Atessa, Italy, '81, 5,086 94 Q 10
Ateylah (tribe), Arabia 102 J 5
Atfieh, Egypt 110 O 3
Ath, Belgium, '90, 9,868 84 C 7
Athabasca, Lake, Canada 63 J 2
Athabasca (district), Canada 63 H 2
Athabasca Landing, Canada 63 H 3
Athabasca Pass, British Columbia 63 G 3
Athabasca River, Canada 63 H 3
Athabasca River, Little, Canada (see Clearwater River) 63 J 2
Athale, El, Africa 112 S 10
Athboy, Ireland, '91, 633 79 H 4
Athelney, England 75 F 11
Athelstan, Quebec 61 F 8
Athenæ, Greece (see Athens) 99 J 5
Athenry, Ireland, '91, 910 79 D 5
Athens (capital), Greece, '89, 107,251 99 J 5
Athens, Greece (local map of) 99 O 1
Athens, Ontario, '91, 905 60 J 3
Atheras, Cape, Greece 99 B 4
Atherinotako, Cape, Crete 99 G 9
Atherley, Ontario 60 F 3
Atherlow River, Ireland 79 E 7
Atherstone, England, a4,000 76 K 7
Atherton, England, '91, 15,833 76 H 5
Athgarh, British India 105 K 9
Athi (river), Africa 112 Q 11
Athie, France 82 J 5
Athies, France 82 H 1
Athis, France 82 E 3
Athleague, Ireland 79 E 4
Athlit, Palestine 102 B 7
Athlone, Ireland, '91, 6,742 79 F 5
Athlone, Ontario 60 F 3
Athni, British India, '91, 10,116 105 E 11
Athol, Cape, Greenland 3 B 10
Athol, New Zealand, '91, 80 117 B 9
Athol, Nova Scotia 62 E 4
Athol (forest), Scotland (see Athole) 78 J 6
Athole, Forest of, Scotland 78 J 6
Atholl (forest), Scotland (see Athole) 78 J 6
Athos, Mount, Turkey in Europe 98 G 8
Athos (peninsula), Turkey in Europe (see Hagion Oros) 98 G 8
Athub, Jebel (Mt.), Arabia 102 M 8
Athus, Belgium, '90, 1,612 84 G 9
Athy, Ireland, '91, 4,886 79 G 6
Atia, British India 104 N 7

Atiat, El, Africa ... 110 N 8
Atlbendekru, Africa ... 111 F 9
Atico, Peru ... 70 C 7
Atico, Punta (point), Peru ... 70 C 7
Atie, Beni (tribe), Arabia ... 102 F 3
Atienza, Spain ... 83 K 3
Atik, Dorak-el-, Persia, a9,000 ... 103 C 5
Atina, Italy, '81, 2,043 ... 91 P 11
Atina, Turkey in Asia ... 101 J 2
Atiniemy, Lago (lake), Brazil ... 70 E 4
Atitlan, Lake, Guatemala ... 66 D 5
Atitlan (volcano), Guatemala ... 66 D 5
Atiu (island), Cook Is ... 117 L 9
Atjeh (residency), Sumatra (see Achin) ... 116 A 4
Atkarsk, Russia, a7,915 ... 96 H 5
Atkinson, Mount, Australia ... 115 B 4
Atlan, Turkey in Asia ... 101 E 3
Atlanterhavet, Norway (see Atlantic Ocean) ... 95 E 5
Atlantic Basin, North, Atlantic Ocean ... 2 F 2
Atlantic Drift, North, Atlantic Ocean ... 1 R 4
Atlantic Ocean ... 1 P 6
Atlantic Plateau, Atlantic Ocean ... 2 F 3
Atlantic Ridge, South, Atlantic Ocean ... 2 H 5
Atlas, Mount, East India Is ... 116 G 6
Atlas, Anti (Mts.), Morocco ... 111 D 3
Atlas, Great (Mts.), Morocco ... 111 E 3
Atlas Mountains, Africa ... 111 E 3
Atlin, Lake, British Columbia ... 63 C 2
Atlixco, Mexico, '94, 5,356 ... 65 H 5
Atlixco (distrito), Mexico, '94, 39,162 ... 65 H 5
Atmida, Egypt, '82, 5,653 ... 110 S 4
Atmur, Egypt ... 110 P 5
Atnö, Sweden ... 95 K 5
Atokos (island), Greece ... 99 C 3
Atolikon, Greece (see Anatoliko) ... 99 D 4
Atolinga, Mexico ... 65 C 2
Atoradis (Indian tribe), British Guiana ... 70 F 3
Atotonilco (Guanajuato), Mexico ... 65 F 2
Atotonilco (Hidalgo), Mexico ... 65 H 3
Atotonilco el Alto, Mexico, '94, 6,263 ... 65 D 3
Atotonilco el Grande (distrito), Mexico, '94, 24,370 ... 65 H 3
Atoyac (Guerrero), Mexico ... 65 F 6
Atoyac (Jalisco), Mexico ... 65 C 3
Atoyac (Oaxaca), Mexico ... 65 J 7
Atoyac, Rio (river), Mexico ... 65 H 5
Åtran, Sweden ... 95 H 8
Åtran (river), Sweden ... 95 H 8
Atrato, Rio (river), Colombia ... 70 B 2
Atrauli, British India, '91, 15,-408 ... 104 G 5
Atrawli, British India ... 104 J 6
Atrek, River, Persia ... 103 F 2
Atrevido, Cuba ... 68 D 2
Atri, Italy, '81, 3,808 ... 94 Q 9
Atripalda, Italy, '81, 4,586 ... 94 R 13
Atskur, Russia ... 101 K 2
Atsuta, Japan, '87, est.17,025 ... 108 H 6
Attahwahpiskat River, Canada ... 59 N 6
Attalia, Turkey in Asia (see Adalia) ... 101 D 4
Attancourt, France ... 82 K 3
Attar, Africa ... 111 C 5
Attar, Sheikh-, Persia ... 103 B 3
Attara, Palestine ... 102 C 8
Attara, Turkey in Asia ... 102 J 8
Attarus, Jebel (Mt.), Turkey in Asia ... 102 D 9
Attendorn, Germany, '95, 3,006 ... 86 K 7
Attendorn, Germany (on travel map) ... 74 J 3
Atter or Kammer See (lake), Austria ... 90 H 8
Attert, Belgium, '90, 1,851 ... 84 G 9
Attica and Boeotia (province), Greece (see Boeotia) ... 99 J 4
Attichy, France ... 82 F 2
Attic Plain, Greece ... 99 N 2
Attigny, France ... 82 K 2
Attikonak Lake, Labrador ... 59 S 6
Attinghausen, Switzerland ... 91 H 4
Attleborough, England ... 76 P 7
Attnang, Austria ... 90 H 7
Attock, British India ... 104 D 3
Atto Peu, French Indo-China ... 106 H 7
Attruck (river), Persia (see Atrek) ... 103 F 2
Atua (well), Africa ... 110 J 3
Atua Lago (lake), Brazil ... 71 H 4
Atur, British India ... 105 G 14
Atures, Venezuela ... 70 D 2
Atvidaberg, Sweden ... 95 K 7
Atwel, River, Argentina ... 72 D 11
Atwood, Ontario ... 60 E 4
Atwood Cay, Bahama Islands (see Samana Cay) ... 67 J 3
Atys, Mount, Mongolia ... 107 F 2
Atzalan, Mexico ... 65 J 4
Atzcapozalco, Mexico ... 65 B 6
Atzgersdorf, Austria, '90, 5,813 ... 90 C 7
Atzwang, Austria ... 90 D 10
Au, Austria ... 91 M 3
Au, Germany ... 86 P 14
Au, Switzerland, '88, 1,254 ... 91 L 2
Aualie, Oman ... 102 M 4
Auas Mountain, Africa ... 113 C 2
Aubagne, France, '91, 8,154 ... 81 G 12
Aube, France ... 82 B 3
Aube (department), France, '96, 251,435 ... 82 J 4
Aube (river), France ... 82 H 3
Aubenas, France, '91, 7,824 ... 81 K 8
Aubenton, France ... 82 J 1
Auberive, France ... 82 L 5
Aubervilliers, France, '91, 25,-022 ... 80 M 1
Aubervilliers, Fort d', France ... 80 M 1
Aubetin (river), France ... 82 G 3
Aubigné, France ... 82 A 5
Aubigné, France (on travel map) ... 74 E 5
Aubigny, France ... 82 K 6
Aubigny-Ville, France ... 80 H 5
Aubin, France, '91 (commune), 9,052; (town), 1,882 ... 81 H 8
Auble, Africa ... 110 Q 8
Aubonne, Switzerland, '88, 1,565 ... 91 A 5
Aubrac, Monts d' (Mts.), France ... 81 H 8
Aubrais, Les, France ... 82 D 5
Aubréville, France ... 82 L 2
Aubrey, Quebec ... 61 G 8
Aub River, Africa ... 113 C 3
Auburn, Australia, est.1,242 ... 115 F 6
Auburn, Nova Scotia ... 62 E 4
Auburn, Ontario ... 60 D 4
Aubusson, France, '91, 6,672 ... 81 H 7
Auch, France, '91, 14,782 ... 81 F 9
Auch, France (on travel map) ... 74 E 7
Auchencairn, Scotland ... 78 J 10
Auchengray, Scotland ... 78 J 8
Auchinblae (village), Scotland, '91, 430 ... 78 L 6
Auchinleck (village), Scotland, '91, 1,489 ... 78 H 9
Auchmithie (village), Scotland, '91, 353 ... 78 M 6
Auchmull (town), Scotland, '91, 2,448 ... 78 M 5
Auchterarder (town), Scotland, '91, 2,524 ... 78 J 7
Auchterhouse, Scotland ... 78 K 6
Auchterless, Scotland ... 78 L 5
Auchtermuchty (village), Scotland, '91, 1,442 ... 78 K 7
Auckland, New Zealand, '96, 31,424 ... 117 E 3
Auckland (provincial district), New Zealand, '96, 153,564 ... 117 F 4
Auckland and suburbs, including Newmarket, Newton and Parnell, New Zealand, '96, 57,616 ... 117 F 8
Auckland Islands, Oceanica ... 114 H 10
Aude (department), France, '96, 310,513 ... 81 H 9
Aude (river), France ... 81 H 9
Audemer, Pont-, France, '91, 6,084 ... 82 A 2
Audenarde, Belgium (see Oudenarde) ... 84 C 7
Audenge, France ... 81 E 8
Auderghem, Belgium, '90, 3,277 ... 84 C 4
Audern, Russia ... 97 E 2
Audeux, France ... 82 M 6
Audge, British India ... 105 Q 11
Audierne, France, '91, 3,401 ... 80 A 4
Audila, Africa ... 110 M 7
Audincourt, France ... 80 M 5
Audley, England, '91, 12,631 ... 76 H 6
Audley End, England ... 77 J 2
Audo Mountains, Africa ... 110 R 9
Audun-le-Roman, France ... 82 M 2
Aue, Germany, '95, 8,413 ... 86 L 16
Aue (river), Germany ... 85 G 8
Auer, Austria ... 90 C 11
Auerbach (in-Bayern), Germany ... 86 N 14
Auerbach (in-Sachsen), Germany, '95, 8,133 ... 86 M 15
Auersberg (Mt.), Germany ... 86 M 16
Auersperg, Austria ... 90 K 12
Auerstädt, Germany ... 86 K 14
Auerstedt, Germany (see Auerstädt) ... 86 K 14
Auffay, France ... 82 C 1
Aufsess, Germany ... 86 N 13
Augarten (grove), Vienna, Austria ... 90 D 6
Augedal, Norway ... 95 C 3
Auger, France ... 82 F 2
Augerut Oasis, Africa ... 111 G 3
Aughinish, Ireland ... 79 C 5
Aughnacloy, Ireland, '91, 1,110 ... 79 H 3
Aughrabies Fall, Great, Africa ... 113 E 5
Aughrim (Galway), Ireland ... 79 E 5
Aughrim (Wicklow), Ireland ... 79 J 6
Aughris Head, Ireland ... 79 D 3
Aughton, England ... 76 P 2
Aughty, Slieve (Mts.), Ireland ... 79 D 5
Augi, Africa ... 111 H 7
Augsburg, Germany, '95, 81,896 ... 86 Q 12
Augsburg, Germany (on travel map) ... 74 K 4
Augurpara, British India ... 104 N 2
Augusta, Italy, '81, 12,210 ... 94 N 14
Augusta, North, Ontario ... 60 K 3
Augusta, Port, South Australia ... 115 F 6
Augusta, Port, West Australia ... 115 F 6
Augusta Lake, Australia ... 115 C 5
Augustenburg, Germany, '95, 619 ... 85 C 11
Augustine Cove (place), Prince Edward Island ... 62 F 3
Augusto, Salto (fall), Brazil ... 70 F 5
Augustow, Ontario ... 60 E 3
Augustow, Russia (see Augustowo) ... 97 D 5
Augustowo, Russia, est.9,496 ... 97 D 5
Augustus, Mount, Australia ... 115 B 4
Augustus, Fort (village), Scotland, '91, 611 ... 78 G 5
Augustus Island, Australia ... 115 C 2
Augustwalde, Germany ... 87 F 21
Auhausen, Germany ... 86 P 12
Aulhof, Austria ... 90 B 6
Aulã, River, Brazil ... 70 E 3
Aulne, Turkey in Asia ... 101 J 4
Auja, Nahr-el- (river), Palestine ... 102 B 8
Aujeh, El, Turkey in Asia ... 101 F 7
Aujezd, Unter, Austria ... 90 N 4
Aujila, Africa ... 110 M 3
Aujon (river), France ... 82 K 5
Aukadebbe (river), Africa ... 110 L 8
Auker (region), Africa ... 111 C 6
Aukolah, British India ... 105 E 12
Auktaung, Burma ... 106 B 3
Aulaitsivik Fjord, Greenland ... 3 J 9
Aulam, Palestine ... 102 C 7
Aulatsivik Island, Labrador ... 59 S 5
Auldearn (village), Scotland, '91, 364 ... 78 J 4
Aulds Cove (place), Nova Scotia ... 62 H 4
Aulds Pond, Australia ... 115 E 3
Aulef Oasis, Africa ... 111 G 4
Aulendorf, Germany, '90, 1,645 ... 86 R 10
Aulendorf, Germany (on travel map) ... 74 J 5
Auleuta, Central Asia, est.5,-700 ... 100 K 4
Aulhan (tribe), Africa ... 112 R 9
Aulis, Greece (see Vathy) ... 99 J 4
Aulla, Italy, '81, 947 ... 93 H 6
Aullagas or Poopo, Lago (lake), Bolivia ... 70 D 7
Aulnay, France ... 81 E 7
Aulne (river), France (see Aune) ... 80 B 4
Aulne (river), France ... 82 C 1
Aulnois (Meuse), France ... 82 L 3
Aulnois (Vosges), France ... 82 M 4
Aulowöhnen, Germany ... 87 C 34
Aultbea, Scotland ... 78 E 4
Aultsville, Ontario ... 60 L 3
Aulumpur, British India ... 104 M 3
Auma, Germany ... 86 L 14
Aumale, Algeria, '91, 2,295 ... 111 G 1
Aumale, France, '91, 2,219 ... 82 D 1
Aumgatcheah, British India ... 104 N 3
Aumont, France ... 81 J 8
Aunay, France ... 82 C 3
Aunay, France ... 82 H 6
Aundh, British India ... 105 E 11
Aune (river), France ... 80 B 4
Auneau, France ... 82 D 4
Auneuil, France ... 82 E 2
Aung, Burma ... 106 A 4
Auni, Jebel (Mt.), Africa ... 110 M 6
Aunis (old province), France ... 80 B 2
Auole, Africa ... 112 Q 11
Aoutu (island), Cook Is ... 117 L 9
Aups, France ... 81 H 11
Aur (island), Marshall Is ... 117 L 3
Aurangabad (and cantonment), British India, '91, 33,887 ... 105 E 10
Auras, Cuba ... 68 J 3
Auras, Germany, '95, 1,362 ... 87 K 24
Auray, France, '91, 6,236 ... 80 C 5
Auray, France (on travel map) ... 74 C 5
Aurdal, Norway ... 95 F 6
Aure, Norway ... 95 F 5
Aureilhan, Étang d' (pond), France ... 81 D 8
Aureille, France ... 81 F 11
Aurengabad, British India (see Aurangabad) ... 105 E 10
Aures, Jebel (Mt.), Algeria ... 111 H 2
Aurich, Germany, '95, 5,899 ... 85 F 5
Aurich (bezirk), Germany, '95, 228,256 ... 85 F 5
Aurignax, France ... 81 F 9
Aurillac, France, '91, 15,824 ... 81 H 8
Aurillac, France (on travel map) ... 74 F 6
Auriol, France ... 81 G 12
Auro, Africa ... 112 N 9
Auroman Dagh (Mt.), Turkey in Asia ... 101 L 5
Auronzo, Italy, '81, 3,626 ... 93 M 1
Aurora (island), New Hebrides Islands (see Maewo) ... 117 K 8
Aurora, Ontario, '91, 1,743 ... 60 F 4
Aurora Island, Low Archipelago (see Makatea) ... 117 K 8
Auros, France ... 81 E 8
Aursundsjö (lake), Norway ... 95 G 5
Aurungabad, British India (see Aurangabad) ... 105 E 10
Aus, Africa ... 113 C 4
Ausa, British India ... 105 F 10
Auscha, Austria ... 90 J 2
Auschwitz, Austria, '90, 5,414 ... 89 L 1
Ausert, Africa ... 111 C 5
Aushish, Africa ... 111 D 5
Auskerry (island), Scotland ... 78 L 1
Ausonia, Italy ... 94 P 12
Auspitz, Austria, '90, 3,654 ... 89 H 3
Aussa (district, in Danakil), Africa ... 110 R 8
Aussa (district, on the Niger), Africa ... 111 F 6
Aussee, Austria ... 90 H 8
Aussen Alster (basin), Germany ... 87 L 32
Aussenkjer Plantation, Africa ... 113 D 5
Ausserrhoden (Ger., half canton), Switzerland (see Outer Rhodes) ... 91 K 3
Aussig, Austria, '90, 23,646 ... 90 H 2
Aussig, Austria (on travel map) ... 74 L 3
Aussim, Egypt, '82, 7,170 ... 110 S 5
Austerlitz, Austria, '90, 3,475 ... 89 J 2
Austin, Lake, Australia ... 115 B 5
Austra (river), Iceland ... 88 O 2
Austral Downs Sta., Australia ... 115 F 4
Australia, Cuba ... 68 D 2
Australia (large scale map of) ... 115
Australia, North, Australia (see Northern Territory) ... 115 E 3
Australia (island - continent), Oceanica, '91, 3,118,125 ... 114 D 7
Australian Alps, Australia ... 115 H 7
Australian Bight, Great (bay), Australia ... 115 D 6
Australian Current, West, Indian Ocean ... 1 B 13
Australian Current, East, Pacific Ocean ... 1 E 13
Australind, Australia ... 115 B 6
Austral Islands, Oceanica (see Tubuai) ... 117 N 10
Austral Islands (French), Oceanica (see Tubuai) ... 114 M 7
Austria (empire), Europe, '90, 23,895,413 ... 90
Austria (large scale map of) ... 90
Austria, Upper (province), Austria, '90, 785,831 ... 90 H 7
Austria, Lower (province), Austria, '90, 2,661,799 ... 90 M 7
Austria-Hungary (empire), Europe, '90, 41,359,204 ... 73 N 6
Austria-Hungary, Europe (on travel map) ... 74 M 5
Austria-Hungary (large scale map of) ... 89
Austrian Rigi (Mt.), Austria (see Schafberg) ... 90 G 8
Austrian Silesia (province), Austria (see Silesia) ... 89 J 1
Austrian Switzerland, Austria (see Salzkammergut) ... 90 H 8
Austria Sound, Franz Josef Land ... 3 B 2
Austro-Hungarian Monarchy, (see Austria-Hungary) ... 73 N 6
Austwick, England ... 76 H 4
Autaz, River, Brazil ... 70 F 4
Autaz, Lago (lake), Brazil ... 70 E 4
Autelbas, Belgium, '90, 1,685 ... 84 G 9
Autelive, France ... 81 G 9
Autet, France ... 82 M 5
Auteuil, France ... 80 L 2
Autheuil, France ... 82 C 2
Authon (Eure-et-Loire), France ... 82 B 4
Authon (Seine-et-Oise), France ... 82 D 4
Authou, Pont-, France ... 82 B 2
Autlan, Mexico, '94, 12,000 ... 65 B 4
Autlan (canton), Mexico, '94, 71,037 ... 65 B 4
Autrey, France ... 82 L 6
Autry, France ... 82 K 2
Autun, France, '91, 15,187 ... 80 K 6
Autun, France (on travel map) ... 74 G 5
Autz, Russia ... 97 D 3
Auvergne, Monts d', France ... 81 J 7
Auvergne (old province), France ... 80 B 2
Auvers, France ... 82 E 2
Auvillars, France ... 81 F 8
Auwalik (tribe), Arabia ... 102 K 9
Auwer Point, Java ... 116 D 6
Auwinkel, Hungary ... 89 N 7
Aux Cayes, Haiti, a25,000 ... 68 A 7
Auxerre, France, '91, 18,036 ... 82 H 5
Auxerre, France (on travel map) ... 74 F 5
Auxkalnehlen, Germany ... 37 C 34
Auxon, France ... 82 H 4
Auxonne, France, '91, 6,695 ... 82 L 6
Aux Pins, Point, Ontario ... 60 D 5
Auxy-le-Château, France ... 80 H 2
Auza, Mexico ... 65 H 1
Auzances, France ... 81 H 7
Auzeville, France ... 82 L 2
Auzon, France ... 81 J 7
Auzon (river), France ... 81 F 10
Ava, Burma ... 106 B 4
Avacha (volcano), Siberia (see Avachinskaia) ... 100 S 3
Avacha Bay, Siberia ... 100 S 3
Avachinskaia Volcano, Siberia ... 100 S 3
Avagnoko, Kongo ... 112 N 10
Aval Islands, Arabia (see Bahrein Islands) ... 102 M 4
Avallon, France, '91, 6,076 ... 82 H 6
Avalo, Punta (point), Cuba ... 68 A 2
Avalon Peninsula, Newfoundland ... 62 K 6
Avamskoe, Siberia ... 100 M 1
Avam Tundra, Siberia ... 100 M 1
Avanis, Turkey in Asia ... 101 F 3
Avanly (district), Turkey in Asia ... 101 F 4
Avansar, Persia ... 103 B 1
Avaria (district), Russia ... 101 M 1
Avar Khol (river), Russia ... 101 M 1
Avarsin, Persia ... 103 B 1
Avatiparana (river), Brazil ... 70 D 4
Avdhimo, Turkey in Asia ... 101 B 5
Ave (river), Portugal ... 83 D 3
Avebury, England ... 75 J 11
Aveiro, Brazil ... 71 G 4
Aveiro, Portugal, '78, 6,852 ... 83 D 4
Aveiro (district), Portugal, '90, 287,551 ... 83 D 4
Avekvom (tribe), Africa (see Kwakwa) ... 111 E 9
Aveley, England ... 77 H 5
Avelghem, Belgium ... 84 C 7
Avellino, Italy, '81, town, 16,-376; commune, 22,920; '97, commune, est.26,600 ... 94 R 13
Avellino, Italy (on local map) ... 94 V 8
Avellino (province), Italy, '81, 392,619; '95, commune, est. 417,594 ... 94 R 13
Avenay, France ... 82 J 2
Avenches, Switzerland, '88, 1,671 ... 91 D 4

Avening, Ontario ..... 60 E 3
Aventine, Mount, Italy ..... 92 D 11
Aventino, Monte (Mt.), Italy (see Aventine) ..... 92 D 11
Average Limit of Solid Drift Ice, Antarctic Region..... 2 H 7
Average Limit of Solid Drift Ice, Arctic Region ..... 3 C 3 and L 5
Averdorst, Netherlands (commune), '94, est.6,169..... 84 H 3
Avernakö (island), Denmark... 88 G 6
Averö (island), Norway ..... 95 E 5
Aversa, Italy, '81, 20,183..... 94 Q 13
Averser Thal (valley), Switzerland ..... 91 L 5
Avers Thal (valley), Switzerland (see Averser Thal)..... 91 L 5
Avery, Barj-Bu, Algeria..... 111 H 2
Aves, Los (islands), Venezuela. 70 D 1
Aves Island, West Indies..... 67 O 7
Avesne, France ..... 81 B 11
Avesnes, France, '91, 6,495.... 80 J 2
Avesta, Sweden ..... 95 K 6
Aveton Gifford, England ..... 75 E 13
Aveyron (department), France, '96, 389,464 ..... 81 H 8
Aveyron (river), France..... 81 G 8
Avezzano, Italy, '81, 6,166..... 94 O 10
Avgo (island), Crete ..... 99 E 7
Aviano, Italy, '81, 1,779..... 93 N 2
Avich, Loch (lake), Scotland... 78 F 7
Avlemore, Scotland ..... 78 J 5
Avigliana, Italy, '81, 1,959.... 93 B 4
Avigliano, Italy, '81, 12,949.... 94 T 13
Avignon, France, '96, 45,107... 81 E 11
Avignon, France (on travel map) 74 G 7
Avignon, Quebec, n1,500..... 61 F 3
Avila, Clego de, Cuba, '87, 7,929 68 F 3
Avila, Ecuador ..... 70 B 4
Avila, Spain, '87, 10,935..... 83 H 4
Avila (province), Spain, '87, 193,093 ..... 83 H 4
Avilés, Spain, '87, 10,235..... 83 F 1
Avilley, France ..... 82 N 6
Avington, England ..... 77 B 5
Avinovitzi, Russia ..... 97 J 4
Avisio (river), Austria ..... 90 C 11
Avisio (valley), Austria ..... 90 C 11
Aviz, Portugal, '78, 1,438..... 83 E 5
Avize, France ..... 82 H 3
Avki, Persia ..... 103 A 2
Avlan, Turkey in Asia..... 101 D 4
Avlona, Turkey in Europe, 6,000 ..... 98 E 8
Avlona, Bay of, Turkey in Europe ..... 98 E 8
Avlonari, Greece, '89, 904..... 99 K 4
Avning, Denmark ..... 88 G 4
Avoca, Australia, a1,000 ..... 115 G 7
Avoca, River, Ireland ..... 79 J 6
Avoca, Quebec ..... 61 E 7
Avoch (village), Scotland, '91, 1,217 ..... 78 H 4
Avola, Italy, '81, 12,286 ..... 94 M 15
Avon, River, Scotland ..... 78 K 5
Avon, Ben (Mt.), Scotland .... 78 J 5
Avon (Lower or Bristol), River, England ..... 75 H 11
Avon (Upper), River, England.. 75 J 9
Avon (East), River, Switzerland 75 J 11
Avondale, New Zealand, '96, n800 ..... 117 F 9
Avondale Station, Nova Scotia. 62 G 4
Avon Dassett, England ..... 77 B 2
Avon Islands, Oceanica ..... 114 G 6
Avonmore, River, Ireland..... 79 J 5
Avonmore, Ontario ..... 60 L 2
Avonmouth, England ..... 75 G 10
Avonport, Nova Scotia ..... 62 E 4
Avonroy, Ontario ..... 60 C 5
Avora, Portugal, '90, est.15,134 83 D 6
Avos Rock, Japan ..... 108 P 2
Avoudrey, France ..... 82 N 6
Avral Mountains, Chinese Empire ..... 107 C 2
Avranches, France, '91, 7,785.. 80 D 4
Avre (river), France ..... 82 C 3
Avre (river), France ..... 82 F 1
Avregny, France ..... 82 F 2
Avricourt, Deutsch, Germany. 86 P 4
Avrilly, France ..... 82 C 3
Avshar (Brusa), Turkey in Asia 101 B 3
Avshar (Koulieh), Turkey in Asia 101 D 3
Avullu-koll (lake), East Turkestan ..... 107 D 2
Awa (old province, Nankai), Japan ..... 108 G 7
Awa (old province), Japan (No. 27, in explanation) ..... 108 H 8
Awa, Persia ..... 103 C 2
Awad, Ras (cape), Africa ..... 110 T 9
Awadi, Africa ..... 111 C 5
Awadsi (island), Japan (see Awaji) ..... 108 G 6
Awaj, Nahr-el- (river), Turkey in Asia ..... 102 D 5
Awaji (island), Japan ..... 108 G 6
Awarlwa Mountain, Brazil..... 70 F 3
Awarua River, New Zealand... 117 B 7
Awatere, New Zealand ..... 117 E 6
Awbeg River, Ireland ..... 79 E 7
Awe, Loch (lake), Scotland.... 78 F 7
Awegyun, Burma ..... 106 D 8
Awelimmiden, Africa ..... 111 H 7
Awellimmiden (tribe), Africa .. 111 G 6
Aweyden, Germany ..... 87 E 33
Awl, Wady, Africa ..... 110 L 6
Awin, Tunis ..... 111 J 2
Awish, El, Africa ..... 111 C 5
Awita, New Zealand..... 117 F 10
Awol, Africa ..... 111 J 8
Awomori (division), Japan, '96, est.593,000 ..... 108 E 1
Ax, France ..... 81 G 10
Ax, France (on travel map).... 74 E 7
Axar Fjördr (fiord), Iceland.... 88 P 1
Axbridge, England ..... 75 G 11
Axe, River, England ..... 75 G 11
Axe Edge (Mt.), England ..... 76 H 6
Axel, Netherlands (commune), '94, est.3,817 ..... 84 C 6
Axel Heiberg's Islands, Arctic Region ..... 3 H 2
Axenberg (Mt.), Switzerland .. 91 J 4
Axford, England ..... 77 C 6
Axholm (island), England (see Axholme) ..... 76 L 5
Axholme, Isle of, England..... 76 L 5
Axim, Africa ..... 111 F 9
Axiutele, Rumania ..... 98 J 4
Axminster, England, '91, 4,985 75 G 12
Axos, Crete ..... 99 D 8
Axum, Abyssinia ..... 110 Q 7
Ay, France, '91, 6,701..... 82 J 2
Aya, Turkey in Asia ..... 101 F 2
Ayabaca, Peru ..... 70 B 4
Ayacucho, Argentina, '90, a3,-200 ..... 72 F 11
Ayacucho, Peru, a20,000..... 70 C 6
Ayacucho (department), Peru, '76, 142,205 ..... 70 C 6
Ayak, Africa ..... 110 O 9
Ayama Lago (lake), Brazil .... 70 D 4
Ayamonte, Spain, '87, 6,585.... 83 E 7
Ayan, Jebel (Mt.), Morocco .... 111 E 2
Ayan, Siberia ..... 100 Q 3
Ayandun, Turkey in Asia..... 101 F 1
Ayar-nor (lake), Chinese Empire ..... 107 D 2
Ayarza, Lake, Guatemala..... 66 F 5
Ayas, Turkey in Asia, a600 ... 101 F 4
Ayasalouk, Turkey in Asia (see Ayasaluk) ..... 101 B 4
Ayasaluk, Turkey in Asia, a300 101 B 4
Ayash (Adana), Turkey in Asia 101 F 4
Ayash (Angora), Turkey in Asia, a3,000 ..... 101 E 3
Ayashi, Jebel (Mt.), Morocco. 111 E 2
Ayass, Turkey in Asia (see Ayas) ..... 101 F 4
Ayate, Rio (river), Nicaragua.. 66 D 9
Ayaulla, Mexico ..... 65 K 5
Ayavirl, Peru ..... 70 C 6
Aybonito, Porto Rico, '87, 6,329 68 J 2
Aycliffe, England ..... 76 J 3
Ayemu, Africa ..... 111 C 5
Ayer, Switzerland, '88, 208 .. 91 E 6
Ayerbangis, Sumatra ..... 116 A 4
Ayerbe, Spain ..... 83 M 2
Ayers Flats, Quebec ..... 61 L 8
Aylesbury, England, '91, 8,674. 77 D 3
Aylesford, England ..... 77 K 5
Aylesford, Nova Scotia ..... 62 E 4
Aylmer, Ontario, '91, 2,167 .... 60 E 5
Aylmer, Quebec, '91, 1,945.... 61 C 8
Aylmer, Lake, Quebec ..... 61 M 7
Aylmer Lake, Canada ..... 63 J 1
Aylsham, England ..... 76 P 7
Aylwin, Quebec, a800 ..... 61 B 7
Aymah Puharpur, British India 104 L 2
Aymestrey, England ..... 75 G 9
Aymestry, England (see Aymestrey) ..... 75 G 9
Ayna, Spain ..... 83 K 6
Aynho, England ..... 77 C 3
Ayochico, Mexico ..... 65 D 3
Ayocingo, Mexico ..... 65 C 8
Ayora, Spain ..... 83 L 5
Ayotla, Mexico ..... 65 H 4
Ayot Saint Lawrence, England 77 F 3
Ayot Saint Peter, England .... 77 F 3
Ayr, Australia ..... 115 H 3
Ayr, Ontario, '91, 1,040 ..... 60 E 4
Ayr, River, Scotland ..... 78 H 9
Ayr (county), Scotland, '91, 226,283 ..... 78 H 9
Ayr (town), Scotland, '91, 25,-213 ..... 78 G 9
Ayrão, Brazil ..... 70 E 4
Ayre, Point of, Isle of Man.. 76 C 4
Ayre Copinsay, Point of, Scotland ..... 78 L 2
Ayre Island, Spain ..... 83 R 5
Ayton, England ..... 76 K 1
Ayton, Ontario ..... 60 E 3
Ayton (village), Scotland, '91, 653 ..... 78 M 8
Aytovo, Russia ..... 97 E 9
Ayub, Kuh-i- (Mt.), Persia.... 103 F 5
Ayuthia, Siam, a50,000 ..... 106 E 7
Ayutla, Guatemala ..... 66 C 5
Ayutla (Guerrero), Mexico .... 65 G 7
Ayutla (Jalisco), Mexico ..... 65 E 3
Ayutla, Rio (river), Mexico... 65 G 2
Aywallle, Belgium, '90, 4,128. 84 G 8
Azabet, Fort el-, Egypt..... 110 T 3
Azabet-el-Wakf, Egypt ..... 110 R 3
Azajino Ura (bay), Japan ..... 108 D 6
Azamgarh, British India (see Azimgarh) ..... 104 J 6
Azamor, Morocco (see Asemmur) ..... 111 E 2
Azande (tribe), Kongo ..... 112 N 9
Azangaro, Peru ..... 70 C 7
Azannes, France ..... 82 L 2
Azapolskoi, Russia ..... 96 J 2
Azar, Turkey in Asia ..... 101 J 2
Azay, France ..... 82 B 5
Azay-le-Rideau, France ..... 82 A 6
Azaz, Turkey in Asia ..... 101 G 4
Azcapozalco, Mexico (see Atzcapozalco) ..... 65 B 6
Azcapatzalco, Mexico (see Atzcapozalco) ..... 65 B 6
Azeglio, Italy, '81, 1,015 ..... 93 D 4
Azent-Tamás, Hungary, '90, 11,-728 ..... 89 L 6
Azer (tribe), Africa ..... 111 D 6
Azerbaijan (province), Persia, est.1,000,000 ..... 103 B 2
Azimgarh, British India, '91, 19,442 ..... 104 J 6
Azincourt, France (see Agincourt) ..... 80 H 2
Azir (district), Turkey in Asia 102 H 7
Azizabad, Persia ..... 103 H 6
Azizieh, El, Egypt ..... 110 S 4
Azmoos, Switzerland, '88, 985. 91 L 3
Aznaur, Turkey in Asia ..... 101 J 4
Azof, Russia, est.16,581 ..... 96 G 6
Azof, Sea of, Russia ..... 97 K 9
Azoff, Russia (see Azof) ..... 96 G 6
Azoff (sea), Russia (see Azof). 97 K 9
Azofskoi More (sea), Russia (see Sea of Azof)..... 97 K 9
Azogues, Ecuador ..... 70 B 4
Azores (Islands) ..... 1 Q 6
Azores Islands (Port, large scale map of), '90, 255,511 .. 83 C 9
Azores Ridge, Atlantic Ocean. 2 G 2
Azores Trench, Eastern, Atlantic Ocean ..... 2 G 2
Azov, Russia (see Azof) ..... 96 G 6
Azov (sea), Russia (see Azof).. 97 K 9
Azoyú, Mexico ..... 65 H 7
Azr, El, Turkey in Asia ..... 101 M 7
Azrek, Bahr el (river), Africa (see Blue Nile) ..... 110 P 8
Azro, Morocco ..... 111 E 2
Aztlan, Mexico ..... 65 H 2
Azua, Punta (point), Peru .... 70 B 6
Azua, Santo Domingo (see Azua de Compostella) ..... 68 D 7
Azua de Compostella, Santo Domingo, a2,000 ..... 68 E 7
Azuaga, Spain, '87, 8,253 ..... 83 G 6
Azuay (province), Ecuador, '89, est.132,490 ..... 70 B 4
Azucar, Pan de (Mt.), Argentina ..... 72 C 13
Azucar, Pan de, Chile..... 72 C 9
Azucar, Mount, Santo Domingo 68 F 6
Azucar (Mt.), Venezuela ..... 70 C 2
Azuer (river), Spain ..... 83 J 5
Azuero Peninsula, Colombia ... 70 A 2
Azufre, Cerro del (volcano), Argentina ..... 72 D 9
Azul, Argentina, '90, est.7,800. 72 F 11
Azules, Punta (point), Cuba... 68 L 4
Azzano, Italy ..... 93 N 3

B

Ba, Fiji ..... 117 A 3
Baadsfjord, Norway ..... 95 R 1
Baadstad, Norway ..... 95 E 2
Baagö (island), Denmark..... 88 F 6
Baaken Hafen (harbor), Hamburg, Germany ..... 87 M 32
Baaklin, Turkey in Asia ..... 102 C 4
Baalbak, Turkey in Asia (see Baalbek) ..... 101 G 6
Baalbec, Turkey in Asia (see Baalbek) ..... 101 G 6
Baalbek, Turkey in Asia, a2,000 101 G 6
Baalak, Africa ..... 110 P 6
Baar, Switzerland, '88, 2,901.. 91 H 3
Baaring Vig (bay), Denmark .. 88 F 5
Baarle Nassau, Netherlands (commune), '94, est.2,173..... 84 E 6
Baarn, Netherlands (commune), '94, est.6,623 ..... 84 F 4
Baat, Africa ..... 112 R 9
Bab, Turkey in Asia..... 101 G 4
Baba, Kuh-i- (Mt.), Afghanistan 103 M 3
Baba, Africa ..... 112 K 14
Baba, East Turkestan ..... 107 C 3
Baba, Greece ..... 99 G 1
Baba (Mt.), Greece ..... 99 H 1
Baba Ahmed, Persia ..... 103 D 5
Baba Cape, Turkey in Asia.... 101 A 3
Baba Cape, Turkey in Asia.... 101 D 2
Babadag, Rumania, est.3,101... 98 L 1
Baba Dagh (Mt.), Russia..... 101 N 2
Babagob, Africa ..... 110 R 8
Baba-Hamed, Ulad el- (tribe), Africa ..... 111 C 6
Babahoya, Ecuador ..... 70 B 1
Babaikovka, Russia ..... 97 K 7
Ba Ball (river), Africa..... 110 L 8
Baba Island, Dutch East India (see Babber) ..... 116 H 6
Baba Khalet, Persia ..... 103 E 4
Baba-kul (lake), East Turkestan 107 C 2
Babangi (tribe), Kongo ..... 112 L 11
Babani River, Africa ..... 111 E 8
Babar, Kilia, British India .... 101 A 4
Baba's Kraal, Africa ..... 112 N 16
Baba Tau (Mt.), Bokhara .... 103 N 2
Babbacombe Bay, England .... 75 F 13
Babber Island, Dutch East India ..... 116 H 6
Babel, Russia ..... 97 G 8
Babek, Shehr-i-, Persia..... 103 F 5
Babel, Turkey in Asia (see Babylon) ..... 101 L 6
Babel Cay, Central America... 66 N 4
Babel-Mandeb, Strait of, Africa and Asia ..... 102 J 10
Bab-el-Mandeb, Ras (cape), Turkey in Asia ..... 102 J 10
Babenhausen (Bavaria), Germany ..... 86 Q 11
Babenhausen (Hesse), Germany 86 N 9
Babenna, Turkey in Asia ..... 101 G 5
Babi, Demir (river), Bulgaria. 98 J 5
Babilácora, Mexico ..... 64 D 3
Bablagörn (Mt.), Austria ..... 89 L 2
Babl Island, Dutch East India (see Simalu) ..... 116 A 4
Babl Islands, Straits Settlements ..... 105 O 15
Babil, Turkey in Asia ..... 101 K 4
Babine, Fort, British Columbia. 63 E 3
Babine Lake, British Columbia (see Nata-Punket Lake)..... 63 E 3
Babine Range, British Columbia 63 E 3
Babine River, British Columbia 63 E 3
Babinopolle, Austria ..... 89 J 9
Babinovichi, Russia ..... 97 H 4
Babinski, Russia ..... 101 M 3
Babir (tribe), Africa..... 110 K 8
Babilch, Turkey in Asia ..... 102 C 5
Bablockhythe, England ..... 77 B 4
Babobo, Africa ..... 112 K 11
Babócsa, Hungary ..... 89 J 5
Babomej, Persia ..... 103 E 6
Bab Sedad, Egypt ..... 110 P 5
Babuma, Kongo ..... 112 L 11
Babus, Dasht-i- (plain), Afghanistan ..... 103 J 4
Babuyan Islands, Oceanica .... 114 D 3
Babylon, Ruins of, Turkey in Asia ..... 101 L 6
Baby's Point, Ontario ..... 23 Q 6
Baca Ratina, Brazil ..... 71 G 4
Bacaja, River, Brazil ..... 71 G 4
Bacalar, Laguna de (lake), Mexico ..... 64 P 8
Bacalod, Philippine Is., est. 7,075 ..... 116 F 2
Bacau, Rumania (see Bahau).. 98 J 2
Baccaro, Nova Scotia ..... 62 D 6
Bacchiglione (river), Italy .... 93 L 4
Bacearat, France, '91, 5,723... 80 M 4
Bachada (tribe), Africa..... 112 Q 9
Bacharach, Germany, '95, 1,918 86 M 6
Bache Island, Arctic Region... 3 A 8
Bacher Mountains, Austria .... 90 L 11
Bachian (island), Moluccа Is. (see Batjan) ..... 116 G 5
Bachimba, Mexico ..... 64 F 3
Bachorze Canal, Germany .... 87 G 27
Bachungu (tribe), Africa (see Chungu) ..... 112 P 13
Back (explorer), 1834, Arctic Region ..... 3 F 10
Back (village), Scotland, '91, 596 ..... 78 D 3
Back Bay, British India ..... 105 N 12
Back Bay (place), New Brunswick ..... 62 C 4
Backe, Sweden ..... 95 K 5
Backergunge, British India (see Bakarganj) ..... 104 M 8
Back Meadow, Nova Scotia.... 62 G 4
Backnang, Germany, '90, 6,089 86 P 10
Back Rhine (river), Switzerland (see Hinter Rhein)..... 91 L 5
Back River, Canada ..... 59 L 3
Baclongvi (island), French Indo-China ..... 106 H 4
Bac Ninh, French Indo-China.. 106 G 4
Bacoli, Italy ..... 94 S 9
Bacolor, Philippine Is., '87, est. 12,978 ..... 116 F 1
Baconel, France ..... 82 E 1
Bacquepuis, France ..... 82 C 2
Bacqueville, France ..... 82 B 1
Bács, Hungary ..... 89 L 6
Bács-Almás, Hungary, '90, 8,458 89 L 5
Bács-Bodrog (comitat), Hungary, '90, 573,114 ..... 89 L 6
Bács Földvar, Hungary ..... 89 L 6
Bács-Topolya, Hungary, '90, 10,816 ..... 89 L 6
Bactra Afghanistan (see Balkh) 103 M 2
Bacubirito, Mexico ..... 64 E 4
Bacuma, Africa ..... 112 L 14
Bacup, England, '91, 23,498 .. 76 H 5
Bada, El, Turkey in Asia..... 102 F 4
Bada Chaill, Loch (lake), Scotland ..... 78 F 3
Badagry, Africa ..... 111 G 9
Badajos, Brazil ..... 71 H 4
Badajoz, Spain, '87, 27,279.... 83 F 6
Badajoz (province), Spain, '87, 481,508 ..... 83 F 6
Badakhshan (district), Afghanistan, a100,000 ..... 103 O 2
Badalona, Spain, '87, 15,974... 83 P 3
Badan-chuan, Chinese Empire. 107 D 1
Badarik River, Mongolia ..... 107 F 1
Badby, England ..... 77 C 2
Baddeck, Nova Scotia, n1,000.. 62 J 3
Baddeck Bridge, Nova Scotia .. 62 J 3
Baddeckenstedt, Germany .... 85 H 11
Baddow, Great, England ..... 77 J 4
Baddu, Liberia ..... 111 D 9
Bad Elster, Germany (see Elster) ..... 86 M 15
Bad Ems, Germany (see Ems).. 86 M 6
Baden, Austria, '90, 7,673 .... 90 N 7

Baden, Germany, 95, 14,861 86 P 7
Baden (grand duchy), Germany '95, 1,725,464 86 Q 7
Baden (kreis), Germany, '90, 137,237 86 P 6
Baden, Germany (on travel map) 74 J 4
Baden (grand duchy), Germany (on travel map) 74 J 4
Baden, Ontario 60 E 4
Baden, Switzerland, '88, 3,582 91 G 2
Baden-Baden, Germany (see Baden) 86 P 7
Baden-bei-Wien, Austria (see Baden) 90 N 7
Badenfurt, Brazil 72 H 9
Badenweiler, Germany 86 R 6
Badgdeg, Cape, Africa 111 J 10
Badger Mount, Newfoundland 62 J 5
Badghis (district), Afghanistan 103 J 3
Bad Hills, Canada 63 J 4
Bad Höhenstatt, Germany 86 Q 17
Badi, Africa 112 M 9
Badia, Italy, '81, 2,932 93 L 4
Badia Calavena, Italy 93 K 3
Badibu, Africa 111 C 7
Badiet-esh-Sham, Arabia (see Syrian Desert) 102 G 2
Badigo, Africa 110 L 9
Badiko, Africa 111 J 8
Ba-Dimma (river), Africa (see Gambia) 111 B 7
Badinde, Kongo 112 N 10
Badiragnato, Mexico 64 E 5
Badis, Morocco 111 E 2
Badlitchka, Turkey in Europe 98 D 7
Bad Lake, Canada 63 N 4
Badlesmere, England 77 L 5
Bad Nauheim, Germany 86 M 8
Badnera, British India 105 F 9
Bado, Africa 110 K 8
Badolato, Italy, '81, 3,852 92 K 9
Badon, Africa 111 C 7
Badozhskol, Russia 97 L 1
Badrashi, Russia 97 F 8
Badruwa, British India 104 E 3
Badrinath, British India 104 G 4
Bad Soden, Germany 86 R 16
Bads Mountain, South African Republic 113 H 3
Badu, Africa 110 R 8
Badulla, Ceylon 105 H 16
Badumbe, Africa 111 D 7
Baduria, British India, '91, 12,744 104 M 8
Badwell Ash, England 77 L 1
Badwinter, England 77 J 2
Bægna (river), Norway 95 F 6
Bække, Denmark 88 E 5
Baelen, Belgium, '90, 4,107 84 F 6
Baeli (tribe), Africa 110 M 7
Baelum, Denmark 88 G 3
Baena, Spain, '87, 12,036 83 H 7
Bærum, Norway 95 C 1
Baeschi, Rumania 98 H 4
Baetas (river), Brazil 70 E 5
Baeyo, Russia 97 H 4
Baexem, Netherlands (commune), '94, est.710 84 G 6
Baez, Cuba 68 F 2
Baeza, Ecuador 70 B 4
Baeza, Spain, '87, 13,911 83 J 7
Baez Peak, Santo Domingo 68 D 6
Baffin (explorer), 1,616, Arctic Region 3 H 8
Baffin (explorer's route) 4 U 2
Baffin Bay, Arctic Region 3 H 8
Baffin Bay, North America 4 S 2
Baffin Land, Canada 59 Q 3
Baffo, Africa 111 G 9
Bafilitu, Africa 111 E 8
Bafing (river), Africa (see Tene Baleo) 111 D 8
Bafira, Turkey in Asia (see Bafra) 101 G 2
Bafk, Persia, a3,000 103 F 5
Bafodeya, Africa 111 D 8
Bafra, Turkey in Asia, a6,000 101 G 2
Baft, Persia 103 G 6
Bafulabe, Africa 111 D 7
Bafuru (tribe), Africa 112 L 11
Baga, Cuba 68 H 3
Bagabund, Kuh (Mt.), Persia 103 J 7
Bagaces, Costa Rica 66 K 9
Bagado, Africa 110 L 9
Bagagem, Brazil 71 H 7
Bagaio, Africa 112 O 11
Bagalkot, British India, '91, 18,034 105 E 11
Bagamoyo, Africa, a13,000 112 Q 12
Baganda (nation), Africa (see Uganda) 112 O 10
Bagara (tribe), Africa 110 N 8
Bagaria, Italy (see Bagheria) 94 K 13
Bagatoi, Russia 97 L 6
Baga-tsai-da-min (lake), Tibet 107 E 3
Bagaud, Ile (island), France 81 H 12
Bagche, Turkey in Asia 101 G 4
Bagdad, Mexico 64 L 5
Bagdad, Turkey in Asia, a180,000 101 L 6
Bagdad (vilayet), Turkey in Asia, a850,000 101 L 6
Bage (district), Africa 111 D 7
Bagé, Brazil 72 G 10
Bagenalstown, Irelaad, '91, 1,920 79 H 6
Bagepalli, British India 105 G 13
Bagewadi, British India 105 F 11
Baggy Point, England 75 D 11
Bagh, Baluchistan, a3,000 103 M 6
Bagh, British India 104 E 8
Bagh, God-i-, Persia 103 F 2
Baghaka Tanda, British India 104 B 7
Baghan, Persia 103 E 4
Baghan, Persia 103 E 6
Baghasu, Ras (cape), Arabia 102 M 9
Baghdad (vilayet), Turkey in Asia (see Bagdad) 101 L 6
Baghelkhand (state), British India 104 H 8
Bagheria, Italy, '81, 12,650 94 K 13
Baghin, Persia 103 G 5
Baghirmi (kingdom), Africa (see Bagirmi) 110 L 8
Baghla, British India 104 C 5
Baghtu, Afghanistan 103 M 4
Baghu, Persia 103 G 7
Baghzen Mountains, Africa 111 H 6
Bagida, Africa 111 G 9
Baginse, Mount, Africa 112 O 9
Baginta, Africa 111 E 7
Bagirmi (kingdom), Africa, a1,000,000 110 L 8
Bagli, British India 104 F 8
Bagnacavallo, Italy 93 L 6
Bagnaia, British India 104 L 3
Bagnara, Italy 92 J 9
Bagne, Val de (valley), Switzerland 91 D 6
Bagnères-(de-Luchon), France (on travel map) 74 E 7
Bagnères-d'Adour, France (see Bagnères-de-Bigorre) 81 F 9
Bagnères-de-Bigorre, France, '91, 8,638 81 F 9
Bagnères-de-Bigorre, France (on travel map) 74 E 7
Bagnères-de-Luchon, France, '91, 3,528 81 F 10
Bagnes, Valde (valley), Switzerland (see Val de Bagne) 91 D 6
Bagneux, France 80 L 2
Bag Ngula, Kongo 112 M 12
Bagni dell' Acqua Santa, Italy 92 E 12
Bagni della Porretta, Italy 93 J 6
Bagni di Lucca, Italy, a9,000 93 J 6
Bagno di Romagna, Italy 93 L 7
Bagnolet, France 80 M 2
Bagnoli (Avellino), Italy 94 S 13
Bagnoli (Naples), Italy 94 S 9
Bagnolles, France 80 E 4
Bagnolo, Mella, Italy 93 H 4
Bagnols (-sur-Cèze), France, '91, 4,454 81 K 8
Bagnols-les-Bains, France 81 J, 8
Bagaone, Italy 93 H 6
Bagnorea, Italy, '81, 1,923 94 M 9
Bago, Mongolia 107 H 2
Bagoe (river), Africa 111 E 7
Bagolino, Italy 93 H 3
Bagot (county), Quebec, '91, 21,695 61 J 7
Bagot Range, Australia 115 E 5
Bagots Bluff (point), Quebec 61 G 2
Bagotville, Quebec, a1,600 61 N 2
Bagoyna, Africa 111 D 7
Bagrach Kul (lake), East Turkestan 107 D 2
Bagshot, England 77 E 5
Bagua, Peru 70 B 5
Bagudu, Africa 110 L 9
Bagur, Egypt, '82, 7,157 110 S 4
Bagur, Cabo (cape), Spain 83 Q 3
Baguslav, Russia 97 L 7
Bahabon, Spain 83 J 3
Bahadran, British India 104 E 5
Bahama, Great (island), Bahama Islands 67 F 1
Bahama Bank, Little, Bahama Islands 67 F 1
Bahama Bank, Great, Bahama Island 67 F 3
Bahama Channel, Old, West Indies (see Canal Viejo de Bahama) 67 G 3
Bahama Islands (Br.), West Indies, '91, 47,565 67 H 2
Bahamas (islands), West Indies (see Bahama) 67 H 2
Bahar (province), British India (see Behar) 104 K 7
Bahariat, El, Morocco 111 F 3
Baharutse (tribe), Africa 113 G 3
Bahawalpur, British India, '91, 18,716 104 C 5
Bahawalpur (state), British India, est.650,042 104 C 5
Bahdinan (district), Turkey in Asia 101 K 4
Bahe, Burma 106 B 3
Bahedret el-Huleh, Palestine (see Waters of Merom) 102 D 6
Bahia, Brazil, '92, a200,000 71 K 6
Bahia (state), Brazil, '93, a2,000,000 71 J 6
Bahia, Ecuador 70 A 4
Bahia Adair (bay), Mexico 64 B 2
Bahia Blanca, Argentina, '90, a5,000 72 E 11
Bahia Blanca (bay), Argentina 72 E 11
Bahia Cabello (bay), Santo Domingo 68 G 7
Bahia Cabello da Velha (bay), Brazil 71 J 4
Bahia Camerones (bay), Argentina 72 E 12
Bahia Carnero (bay), Chile 72 C 11
Bahia Concepcion (bay), Mexico 64 C 4
Bahia de Agiabampo (bay), Mexico 64 D 4
Bahia de Apiza, Mexico 65 G 5
Bahia de Ballenas (bay), Mexico 64 B 4
Bahia de Cadiz, Cabo (cape), Cuba 68 E 1
Bahia de Cádiz (bay), Spain 83 F 8
Bahia de Carneas (bay), Ecuador 70 A 4
Bahia de Chetumal (bay), Mexico 64 P 8
Bahia de Cienaga, Cuba 68 G 2
Bahia de Coral (bay), Danish West Indies 68 L 1
Bahia de Cuma (bay), Brazil 71 J 4
Bahia de Guintanamo (bay), Cuba 68 K 5
Bahia de Jaguey (bay), Cuba 68 G 2
Bahia de la Ascencion (bay), Mexico 64 P 8
Bahia de la Magdalena (bay), Mexico 64 C 5
Bahia de la Paz (bay), Mexico 64 D 5
Bahia del Galgo (bay), Africa 111 E 5
Bahia del Salado (bay), Chile 72 C 9
Bahia de Nuestra Señora (bay), Chile 72 C 9
Bahia de Palma (bay), Spain 83 P 5
Bahia de Paranaguá (bay), Brazil 72 H 9
Bahia de Quintero (bay), Chile 72 C 10
Bahia de Sama (bay), Cuba 68 K 3
Bahia de Samborombon (bay), Argentina 72 F 11
Bahia de San José (bay), Argentina 72 E 12
Bahia de San Sebastian Vizcaino (bay), Mexico 64 B 3
Bahia de São Jorge (bay), Cape Verde Islands 109 B 2
Bahia de Siguanea (bay), Cuba 68 C 3
Bahia de Todos os Santos (bay), Brazil 71 K 6
Bahia de Topolobampo (bay), Mexico 64 D 5
Bahia Engano (bay), Argentina 72 E 12
Bahia Espiritu Santo (bay), Mexico 64 P 8
Bahia Grande (bay), Argentina 72 D 14
Bahia Honda (bay), Colombia 70 C 1
Bahia Honda, Cuba 68 B 2
Bahia Honda, Puerto de (port), Cuba 68 B 1
Bahia Independencia (bay), Peru 70 B 6
Bahia Jesus Maria (bay), Mexico 64 K 5
Bahia Moreno (bay), Chile 72 C 8
Bahia Negro Colony, Bolivia 70 F 8
Bahias, Cabo dos (cape), Argentina 72 E 13
Bahia San Antonio (bay), Mexico 64 K 5
Bahia San Cristobal (bay), Mexico 64 B 4
Bahia San Jorge (bay), Mexico 64 B 2
Bahia San José (bay), Brazil 71 J 4
Bahia San Marcos (bay), Brazil 71 J 4
Bahia San Pedro (bay), Chile 72 C 12
Bahia San Ramon (bay), Mexico 64 A 2
Bahia San Sebastian (bay), Argentina 72 D 14
Bahia Santa Barbara (bay), Mexico 64 D 4
Bahindi, Africa 111 H 8
Bahiret-el-Biben (bay), Africa 110 J 2
Bahl, Persia 103 G 8
Bahlingen, Germany (see Ballingen) 86 Q 8
Bahlockua (tribe), Africa 113 K 1
Bahn, Germany, '95, 2,009 85 F 20
Bahnhof, Ost (sta.), Berlin, Germany 87 H 33
Bahola, Oman 102 O 5
Bahraich, British India, '91, 24,046 104 J 6
Bahramabad, Persia, a3,000 103 F 5
Bahr Belkas (river), Egypt 110 S 3
Bahrein Islands (British), Persian Gulf 102 M 4
Bahrein Oasis, Egypt 110 N 3
Bahr-el-Abiad (river), Africa (see White Nile) 110 P 7
Bahr-el-Abiad (lake), Turkey in Asia 101 G 4
Bahr-el-Azrek (river), Africa (see Blue Nile) 110 P 8
Bahr-el-Ghazal (region), Africa 110 N 8
Bahr-el-Ghazal (river), Africa 110 O 8
Bahr-el-Ghazal (river bed), Africa 110 L 7
Bahr-el-Hajar, Egypt 110 O 5
Bahr-el-Homr (river), Africa 110 O 8
Bahr-el-Jebel (river), Africa 110 O 8
Bahr-el-Kuti (river), Africa 110 L 9
Bahr-es-Salamat (river), Africa 110 M 8
Bahret esh-Shurkieh (lake), Turkey in Asia 101 G 6
Bahri Nejef (lake), Turkey in Asia 101 L 7
Bahr Lut (sea), Palestine (see Dead Sea) 102 C 9
Bahr-mit-Yezir (river), Egypt 110 S 3
Bahr Salaam (river), Africa 110 Q 7
Bahr Sara (river), Africa 110 L 9
Bahr Tireh (river), Egypt 110 S 3
Bahr Tubarieh (sea), Palestine (see Sea of Galilee) 102 D 6
Babnb, Turkey in Asia 101 H 5
Babu Kelat, Persia 103 J 8
Bai, East Turkestan 107 C 2
Bai, Mongolia 107 F 2
Baiæ, Italy (see Baja) 94 R 9
Baiano, Italy 94 R 13
Baião, Brazil 71 H 4
Baiburt, Turkey in Asia, a6,000 101 J 2
Baidar, Russia 97 K 9
Baidyabati, British India, '91, 18,380 104 N 2
Baie, La, Quebec 61 J 6
Baie de Bourgneuf (bay), France 80 C 5
Baie de Cavalaire (bay), France 81 J 12
Baie de Donarnenez (bay), France 80 A 4
Baie de la Seine (bay), France 80 E 3
Baie de Quiberon (bay), France 80 C 5
Baie de Saint Brieuc (bay), France 80 C 4
Baie du Lévrier (bay), Africa 111 B 5
Baie du Mont Saint Michel, France 80 D 4
Baierbrunn, Germany 86 Q 14
Baiersbronn, Germany 86 P 8
Baies, Lake des, Quebec 61 E 5
Baie Saint Paul, Quebec 61 N 4
Baie Verte, New Brunswick 62 E 3
Baigneux-les-Juifs, France 82 K 5
Baiguiri, Puerto, Cuba 68 K 5
Baikal, British India 105 E 13
Baikal, Lake, Siberia 100 O 3
Baikal Mountains, Siberia 100 N 3
Bai-kul, Lake, Siberia (see Lake Baikal) 100 O 3
Bailan, Turkey in Asia (see Boilan) 101 G 4
Bailen, Spain (see Baylén) 83 J 6
Bailieshell, Rumania 98 F 4
Bailey Bay, Bermudas 67 O 3
Bailey Bay Flats, Bermudas 67 O 2
Baileys Brook, Nova Scotia 62 G 4
Bailgurriah, British India 104 N 2
Ba-Ili (river), Africa 110 K 8
Baillebore, Ontario 60 G 3
Bailleborough, Ireland, '91, 1,154 79 G 4
Baillique (Island), Brazil 71 H 3
Bailleau-le-Pin, France 82 C 4
Bailleau-l'Evêque, France 82 C 3
Bailleul, France, '91, 13,276 80 H 2
Baillie, New Brunswick 62 B 4
Baillieston (town), Scotland, '91, 4,026 78 D 2
Bailoko, Dutch East India 116 G 6
Bailpada, British India 105 P 11
Ballundo (region), Africa 112 L 13
Baily Islands, Japan 108 P 7
Baily Islands, Oceanica 114 F 2
Bain (-de-Bretagne), France, '91, 4,907 80 D 5
Baina Basbta, Servia 98 B 5
Bainder, Turkey in Asia, a5,000 101 B 3
Baindin, Russia 101 K 2
Baindir, Turkey in Asia 101 E 2
Baines, Mount, Australia 115 D 3
Bainet, Haiti, a25,000 68 B 7
Bainet Bay, Haiti 68 C 7
Bainet River, Haiti 68 B 7
Bai Ngo, French Indo-China 106 H 6
Bain-khuduk, Mongolia 107 H 2
Bain-kohyr, Mongolia 107 F 2
Bain-obo, Mongolia 107 H 2
Bains, France, '91, 2,591 82 N 4
Bains-du-Mont Dore, Les, France 81 H 7
Bains-en-Vosges, France (see Baiusi 82 N 4
Bains-les-Bains, France (see Balus) 82 N 4
Bain Tukhum, Mongolia 107 G 2
Bainville, France 82 N 3
Baio (Mt.), Rumania 98 H 3
Baiohari, British India 104 H 7
Bairagarh, British India 104 F 9
Bairagnia, British India 104 K 6
Bairamcha, Russia 97 G 8
Bairamitch, Turkey in Asia, a4,000 101 B 3
Bairdsville, New Brunswick 62 B 3
Baire-arriba, Cuba 68 J 4
Baireuth, Germany (see Bayreuth) 86 N 13
Bairnsdale, Australia, est.3,270 115 H 7
Bairon, France 82 K 1
Ba Irr (river), Africa 110 K 8
Bairut, Turkey in Asia (see Beirut) 102 C 4
Baise (river), France 81 F 9
Baislar, Greece 99 F 1
Balt, Mongolia 107 E 1
Baitarani (river), British India 104 K 9
Baitiquerl Puerto (harbor), Cuba 68 L 5
Baitu (tribe), Africa 110 R 9
Baityk-bogdo Mountains, Chinese Empire 107 E 2
Baja, Africa 112 O 11
Baja, Cuba 68 A 2
Baja, Ensenada de (bay), Cuba 68 A 2
Baja, Hungary, '90, 19,485 89 L 5
Baja, Hungary (on travel map) 74 O 5
Baja, Italy 94 Q 13
Baja, Rio (river), Porto Rico 68 J 1
Baja California, Mexico (see Lower California) 64 B 4
Bajada, Santo Domingo 68 E 6
Bajada del Paraná, Argentina (see Paraná) 72 E 10
Bajada de Santa Fé, Argentina (see Paraná) 72 E 10
Bajan, Mexico 64 H 4
Bajana, British India 104 C 8
Baja Punta (point), Venezuela 70 E 2
Bajarlch, Africa 110 O 7
Baja Vera Paz (department), Guatemala, '93, 54,816 66 E 4
Baji, Persia 103 J 8
Bajilan Pass, Persia 103 C 2

Bajistan, Persia, a10,000. 103 H 3
Bajistan, Kavir of (desert), Persia 103 G 3
Bajmok, Hungary, '90, 7,151 89 L 6
Bajo de los Jardinillos (bank), Cuba 68 D 3
Bajom, Nagy-, Hungary 89 J 5
Bajo Nuevo (bank), Caribbean Sea 67 F 7
Bajos Colorados (banks), West Indies 68 A 2
Bajuru, Punta (point), Brazil 72 G 10
Bak (river), Africa 113 E 5
Bakalabari (tribe), Africa 113 E 2
Bakangai, Kongo 112 N 10
Bakara, El (district), Arabia 102 H 6
Bakaran, Kuh (Mt.), Persia 103 H 4
Bakarganj, British India 104 M 8
Bakassar, Africa 111 F 6
Bakau, Rumania, est.12,675 98 J 2
Bakayevskii, Russia 96 J 6
Bakchai, Russia 97 K 9
Bakel, Africa, a4,000 111 C 7
Baker (explorer's route), Africa 109 J 4
Baker Brook (place), New Brunswick 62 A 2
Bakerganj, British India (see Bakarganj) 104 M 8
Baker Island, Oceanica (see Nantucket) 114 K 5
Bakeu, Rumania (see Bakau) 98 J 2
Bakewell, England, '91, 2,748 76 J 6
Bakharz (district), Persia 103 J 3
Bakhasar, British India 104 C 7
Bakhchisara, Russia, est.15,644 97 K 9
Bakhmach, Russia 97 J 6
Bakhmut, Russia, est.15,477 96 G 6
Bakhrah, British India 104 M 3
Bakhtegan Lake, Persia (see Lake Niriz) 103 E 6
Bakhtiyari (district), Persia 103 C 4
Bakhtiyari (Mts.), Persia 103 C 4
Bakhtunovo, Russia 97 F 3
Bakhulnet, Africa (see Bagoyna) 111 D 7
Bakhuru (region), Africa 111 E 7
Bakir (river), Turkey in Asia 101 B 3
Bakir Kuresi, Turkey in Asia 101 E 2
Bakka (Aleppo), Turkey in Asia 101 H 5
Bakka (Mozul), Turkey in Asia 101 K 5
Bakkalal, Africa 110 O 7
Bakke, Norway 95 E 7
Bakla, Africa 110 Q 6
Baklauskol, Russia 96 M 4
Bak Lieu, French Indo-China 106 G 10
Bakmelieva, Russia 97 L 7
Bakobo, Africa 112 K 10
Bakoka, Kongo 112 N 10
Bakoko (tribe), Africa 112 J 10
Bakongo (tribe), Kongo 112 M 12
Bakongolia, Kongo 112 N 10
Bakonyerwald (Mts.), Hungary (see Bakony) 89 J 4
Bakony Wald (Mts.), Hungary 89 J 4
Bakota, Africa 113 L 2
Bakow, Austria 90 K 3
Bakrakra, Kongo 112 N 9
Baksaevskala, Central Asia 96 K 6
Baksaye, Turkey in Asia 101 M 6
Baksha, Russia 97 G 7
Baku, Ras (cape), Madagascar 112 R 12
Baku, Russia, '97, 112,253 96 K 7
Baku (government), Russia, '97, 829,054 96 J 7
Bakuba, Turkey in Asia, a3,000 101 L 6
Bakuma, Africa 112 M 9
Bakunda, Kongo 112 M 10
Bakunde, Africa 112 K 10
Bakundi, Africa 111 J 9
Bakusu (tribe), Kongo 112 N 11
Bakwena (tribe), Africa 113 G 2
Bala, Africa 112 J 10
Bala, Wales, '91, 1,622 76 E 7
Bala, Wales (on travel map) 74 C 2
Balabac Island, Philippine Is. 116 E 3
Balabac Strait, Philippine Is. 116 E 3
Balabanlu, Turkey in Asia 101 E 3
Bala Bayan, Persia 103 E 5
Balachin, Rumania 98 G 4
Balaclava, Russia (see Balaklava) 97 J 9
Balad, Egypt 110 O 4
Balaganak, Siberia, est.1,118 100 N 3
Balaghat (district), British India, '81, est.310,551 104 H 9
Balaghaut (district), British India (see Balaghat) 104 H 9
Balagundlingza, Africa 111 G 8
Balaguer, Spain, a4,000 83 N 3
Bala Hauz, Persia 103 H 5
Balahissar, Turkey in Asia 101 D 3
Balakhany, Russia 96 K 7
Balakhna, Russia, est.4,581 96 H 4
Balaklava, Russia, est.2,347 97 J 9
Balakor, Turkey in Asia 101 H 2
Balala, British India, '91, 27,223 104 E 4
Bala Lake, Wales (see Llyn Tegid) 76 E 7
Balalian (village), Scotland, '91, 521 78 C 3
Balalondzy, Kongo 112 L 11
Balambangan Island, North Borneo (British) 116 E 3
Bala Murghab, Afghanistan 103 K 3
Balancan, Mexico 64 N 9
Balanda, Russia, est.6,659 96 H 5
Balandras, Point, Santo Domingo 68 F 6
Balanga, Philippine Is., est. 8,424 116 F 2
Balangda Lake, Africa 112 Q 12
Balang Nipa, Celebes 116 E 6
Balanipa, Celebes 116 E 5
Balanun, Egypt, '82, 8,552 110 S 4
Balapur, British India 105 O 11
Balapur, British India, '91, 10,250 105 G 9
Balaruc-les-Bains, France 81 C 11
Balashinskoye (lake), Arctic Region 3 H 1
Balashof, Russia, est.11,030 96 H 5
Balasore, British India, '91, 20,775 104 L 9
Balássa-Gyarmat, Hungary, '90, 7,738 89 L 3
Balássa-Gyarmat, Hungary (on travel map) 74 O 4
Balasur, British India (see Balasore) 104 L 9
Balasur Roads, British India 104 L 9
Balata Bay, Trinidad 68 K 7
Balatchna, Russia (see Balakhna) 96 H 4
Balaton Lake, Hungary 89 J 5
Balaton-Szent-György, Hungary 89 J 5
Balatzkol, Russia 97 J 8
Balauhidder, Scotland 78 H 7
Balazote, Spain 83 K 6
Balburrup, Australia 115 B 6
Balbek, Turkey in Asia (see Baalbek) 101 G 6
Balbi, Mount, Solomon Is. 117 H 4
Balbina (island), Greece (see Haglos Georgios) 99 J 6
Balboa (discoverer of Pacific Ocean), South America 69 E 2
Balbriggan, Ireland, '91, 2,273 79 J 4
Balbua (tribe), Kongo 112 N 12
Balcarres, Canada 63 L 4
Balclutha, New Zealand, '91, 867 117 C 9
Balcombe, England 77 G 6
Balda, Africa 110 K 8
Balde, El, Argentina 72 E 8
Baldegg, Switzerland, '88, 173 91 G 3
Baldegger See (lake), Switzerland 91 G 3
Baldenburg, Germany, '95, 2,467 87 E 24
Balderson, Ontario 60 J 3
Baldichieri, Italy 93 D 5
Bald Mountains, British Columbia 63 C 2
Baldo, Monte (Mt.), Italy 93 J 3
Baldock, England 77 G 3
Baldoyle, Ireland, '91, 630 79 J 5
Baldus, Manitoba 63 M 4
Baldwin, England 77 C 4
Baldwin, Ontario 60 F 3
Baldwins Road (place), Prince Edward Island 62 G 3
Baldwyn, Mount, Australia 115 F 4
Bale, Africa 112 Q 11
Bâle (Fr.), Switzerland (see Basel) 91 E 2
Baleares, Spain (see Balearic Islands) 83 P 5
Balearic Islands, Spain, '87, 312,646 83 P 5
Baledra, Villa, Portugal 83 O 7
Baler, Philippine Is. 116 F 1
Balerna, Switzerland, '88, 917 91 K 7
Balerno (village), Scotland, '91, 619 78 H 2
Baleshare (island), Scotland 78 B 4
Balet, Burma 106 B 3
Balevu, Vanua (island), Fiji 117 C 3
Baleycourt, France 82 L 2
Balfour, British Columbia 63 G 4
Balfron (village), Scotland, '91, 885 78 H 7
Balfrush, Persia, a50,000 103 E 2
Balgach, Switzerland 91 L 2
Balgonie, Canada 63 K 4
Balgowla, Australia 115 J 1
Balgowrie, Brig o', Scotland 78 M 5
Balgule, Africa 112 S 10
Balg-zand (bank), Netherlands 84 E 3
Balhoek, Netherlands 84 C 6
Bali, Africa 110 M 8
Bali, Madagascar 112 S 14
Bali (island, Dutch), Oceanica, a500,000 114 C 5
Balia, Turkey in Asia 101 B 3
Baliamboli, Turkey in Asia 101 C 3
Baliasta, Scotland 78 N 1
Baliburg, Africa 112 J 9
Bali Island, Dutch East India (large scale map of) 116 E 6
Balikesri, Turkey in Asia, a12,000 101 C 3
Balikly (river), Turkey in Asia 101 C 3
Balimean, Sarawak 116 D 4
Baling, Mount, Borneo 116 E 4
Balinga, Africa 112 J 9
Balingen, Germany, '90, 3,355 86 Q 8
Balinhasay, Cape, Philippine Is. 116 E 1
Balintore (village), Scotland, '91, 361 78 J 4
Balis, Kalat, Turkey in Asia 101 H 4
Balisa, La, (island), Cuba 68 G 2
Balison, Point, Celebes 116 E 5
Ball Strait, Dutch East India 116 D 6
Balize, British Honduras (see Belize) 66 G 2
Balize, Central America (see British Honduras) 66 G 3
Baljuan, Bokhara 103 N 1
Balk, Netherlands 84 C 3
Balkan, Little (Mt.), Central Asia 100 H 5
Balkan, Great (Mt.), Central Asia 100 H 5
Balkan Mountains, Bulgaria 98 G 6
Balkan Peninsula, Europe 98
Balkans, The, Bulgaria (see Balkan Mountains) 98 G 6
Balkash, Lake, Central Asia 100 K 4
Balkh, Afghanistan, a6,000 103 M 2
Balkhash (lake), Central Asia (see Balkash) 100 K 4
Balkh River, Afghanistan 103 M 2
Balkiz, Turkey in Asia 101 D 4
Ball, Cape, British Columbia 63 D 3
Balla, Tanna (island), Dutch East India 116 A 5
Balla, Ireland 79 C 4
Ballachulish (village), Scotland '91, 1,045 78 F 6
Ballagan Point, Ireland 79 J 4
Ballaghaderreen, Ireland, '91, 1,266 79 D 4
Ballahulish, Scotland (see Ballachulish) 78 F 6
Balla Lakes, Egypt 110 U 4
Ballancourt, France 82 E 3
Ballantrae (village), Scotland, '91, 524 78 G 9
Ballantrae Bay, Scotland 78 F 9
Ballantyne, Ontario 60 J 3
Ballarat and Ballarat East, Australia, est.46,033 115 G 7
Ballari (and cantonment), British India, '91, 59,467 105 F 12
Ballasalla, Isle of Man 76 C 4
Ballater (village), Scotland '91, 938 78 K 5
Ballaugh, Isle of Man 76 C 4
Balldorf, Germany 86 P 15
Ballenas, Bahia de (bay), Mexico 64 B 4
Ballenberg, Germany 86 O 10
Ballenita, Ecuador 70 A 4
Ballens, Switzerland, '88, 328 91 B 5
Ballenstedt, Germany, '90, 4,605 85 J 13
Balleny Islands, Antarctic Region 2 H 9
Ballerup, Denmark 88 L 5
Balleza, Mexico 64 F 4
Ballham (part of London), England 75 M 14
Balli, British India, '91 16,700 104 N 2
Ballia, British India, '91, 16,372 104 J 7
Ballina, Australia, a1,200 115 J 5
Ballina (Mayo), Ireland, '91, 4,846 79 C 3
Ballina (Tipperary), Ireland 79 E 6
Ballinafad, Ireland 79 E 3
Ballinamore, Ireland, '91, 754 79 F 3
Ballinascarty, Ireland 79 D 8
Ballinasloe, Ireland, '91, 4,642 79 E 5
Ballincollig, Ireland 79 D 8
Ballindalloch, Scotland 78 K 5
Ballinderry, River, Ireland 79 H 2
Ballingarry (Limerick), Ireland, '91, 637 79 D 7
Ballingarry (Tipperary, near Parsonstown), Ireland 79 E 5
Ballingarry (Tipperary, near Thurles), Ireland 79 F 6
Ballinghassig, Ireland 79 D 8
Ballinlough, Ireland 79 D 4
Ballintuig, Scotland 78 J 6
Ballino, Austria 90 B 12
Ballinrobe, Ireland, '91, 1,852 79 C 4
Ballinskelligs Bay, Ireland 79 A 8
Ballintang Channel, Asia 100 P 7
Ballintoy, Ireland 79 J 1
Ballintra, Ireland 79 E 2
Ballintrae, Scotland (see Ballantrae) 78 G 9
Ballitore, Ireland 79 H 5
Ballivain, Scotland 78 E 8
Balloch, Scotland 78 A 1
Ballochroy, Scotland 78 E 8
Ballon, France 82 A 4
Ballon, Ireland 79 H 6
Ballon d'Alsace (Mt.), France 80 M 5
Ballon de Guebwiller (Mt.), Germany 86 R 4
Ballon de Soultz (Mt.), Germany (see Ballon de Guebwiller) 86 R 4
Balloone River, Australia 115 H 5
Ballsbridge, Ireland 79 J 9
Balls Pyramid (island), Oceanica 114 G 8
Ballum, Germany 85 B 8
Bally, Africa 112 K 11
Bally, Lake, Ireland 79 E 4
Ballybay, Ireland, '91, 1,378 79 H 3
Ballybofey, Ireland, '91, 832 79 F 2
Ballybough, Ireland 79 H 8
Ballybrittas, Ireland 79 G 5
Ballybunnion, Ireland 79 B 6
Ballycanew, Ireland 79 J 6
Ballycastle (Antrim), Ireland, '91, 1,481 79 J 1
Ballycastle (Mayo), Ireland 79 C 3
Ballyclare, Ireland, '91, 1,480 79 J 2
Ballyclogh, Ireland 79 D 7
Ballycroneily Bay, Ireland 79 A 5
Ballyconnell, Ireland 79 F 3
Ballycottin, Ireland, '91, 541 79 F 8
Ballycottin Bay, Ireland 79 F 8
Ballycumber, Ireland 79 F 5
Ballydavid Head, Ireland 79 A 7
Ballydehob, Ireland 79 B 8
Ballydonegan Bay, Ireland 79 A 8
Ballyduff (Kerry), Ireland 79 B 7
Ballyduff Waterford), Ireland 79 E 7
Ballygar, Ireland 79 E 4
Ballygawley, Ireland 79 G 3
Ballyglass (Mayo), Ireland 79 C 4
Ballyglass (Sligo), Ireland 79 D 4
Ballygunge, British India 104 N 3
Ballyhaise, Ireland 79 G 3
Ballyhaskamore, Ireland, '91, 529 79 K 2
Ballyhaunis, Ireland, '91, 911 79 D 4
Ballyheig, Ireland 79 B 7
Ballyhelge Bay, Ireland 79 B 7
Ballyhoorisky, Ireland 79 F 1
Ballyjamesduff, Ireland, '91, 692 79 G 4
Ballykelly, Ireland 79 G 1
Ballylanders, Ireland 79 E 7
Ballylanneen, Ireland 79 C 7
Ballylifin, Ireland 79 G 1
Ballylongford, Ireland, '91, 595 79 B 6
Ballymacaw, Ireland 79 G 7
Ballymagorry, Ireland 79 G 2
Ballymahon, Ireland, '91, 783 79 F 4
Ballymena, Ireland, '91, 8,655 79 J 2
Ballymoe, Ireland 79 E 4
Ballymoney, Ireland, '91, 2,975 79 H 1
Ballymore, Ireland 79 F 5
Ballymore Eustace, Ireland, '91, 616 79 H 5
Ballymote, Ireland, '91, 1,049 79 E 3
Ballymacally, Ireland 79 C 6
Ballymacarrigy, Ireland 79 G 4
Ballynacorra, Ireland, '91, 519 79 E 8
Ballynagore, Ireland 79 G 5
Ballynahinch (Down), Ireland '91, 1,542 79 K 3
Ballynahinch (Galway), Ireland 79 A 5
Ballynakill, Ireland, '91, 564 79 C 6
Ballynakill Harbor, Ireland 79 A 4
Ballynameen, Ireland 79 H 2
Ballynenagne, Ireland 79 E 8
Ballyneen, Ireland 79 C 8
Ballyness Bay, Ireland 79 E 1
Ballynure, Ireland 79 K 2
Ballyorgan, Ireland 79 D 7
Ballyporeen, Ireland 79 E 7
Ballyquintin Point, Ireland 79 K 3
Ballyragget, Ireland, '91, 618 79 G 6
Ballyrooan, Ireland 79 H 2
Ballyreney, Ireland 79 J 3
Ballysadare, Ireland 79 D 3
Ballyshannon, Ireland, '91, 2,471 79 E 2
Ballyteige Bay, Ireland 79 H 7
Ballyvaghan, Ireland 79 C 5
Ballywalter, Ireland, '91, 554 79 K 2
Ballywilliam, Ireland 79 H 7
Balm, Ober, Switzerland, '88, 164 91 E 4
Balmacara, Scotland 78 E 5
Balmachellan, Scotland 78 J 9
Balmain (suburb of Sydney), Australia, est.28,460 115 J 2
Balmaz Ujváros, Hungary, '90, 10,262 89 N 4
Balme, Col de (pass), Switzerland 91 C 6
Balmerino, Scotland 78 L 7
Balmoral, New Brunswick 62 C 2
Balmoral Castle, Scotland 78 K 5
Balok (tribe), Africa 110 P 8
Baloko (tribe), Kongo 112 M 11
Balom, Straits Settlements 105 N 14
Balrampur, British India, '91, 14,849 104 J 6
Balsad, British India, '91, 14,779 105 D 9
Balsamo Bay, Santo Domingo 68 E 5
Balsapuerto, Peru, a2,500 70 B 5
Balsas (river), Brazil 71 H 5
Balsas, Rio de las (river), Mexico 65 E 5
Balsham, England 77 J 2
Balshu, Rumania 98 F 4
Balsillas, Island, Nicaragua 66 D 10
Balsorano, Italy 94 P 11
Balsthal, Switzerland, '88, 1,013 91 E 3
Balta (swamp), Rumania 98 K 4
Balta, Russia, est.27,419 97 G 8
Balta (island), Scotland 78 N 1
Baltanas, Spain 83 H 3
Baltarald, Australia 115 G 6
Baltchik, Bulgaria, '88, 4,272 98 L 5
Baltea, Dora (river), Italy 93 C 4
Baltea, Dora (river), Italy (on travel map) 74 H 6
Balti (province), British India (see Baltistan) 104 E 2
Baltic, Port, Russia 97 D 2
Baltic Provinces, Russia, '97, 4,491,175 97 F 2
Baltic Sea, Europe 73 N 4
Baltimore, Ireland, '91, 1,032 79 C 8
Baltimore, Ontario 60 G 3
Baltinglass, Ireland, '91, 1,057 79 H 6
Baltischport, Russia (see Baltic Port) 97 D 2
Baltiskiport, Russia (see Port Baltic) 97 D 2
Baltiskoi Mero (sea), Russia (see Baltic Sea) 97 B 2
Baltistan (division), British India 104 E 2
Baltjik, Bulgaria (see Baltchik) 98 L 5
Baltrum (island), Germany 85 E 5
Baltzatesti, Rumania 98 J 1
Balua, Kulat, Turkey in Asia 102 D 9
Baluchaze (tribe), Africa (see Luchaze) 112 L 14
Baluchistan (country), Asia, a700,000 100 J 6
Baluchistan (large scale map of) 103
Balugyun Island, Burma 106 C 6

Baluliveh, Turkey in Asia 101 G 5
Balumbo (tribe), Africa 112 J 11
Balyk Gol (lake), Turkey in Asia 101 K 3
Balyr, Mongolia 107 F 2
Balzers, Liechtenstein 91 L 3
Balzola, Italy 93 D 4
Bam, Persia, a8,000 103 H 6
Bamachagovskaia, Russia 96 J 6
Bamaka, Africa 111 D 7
Bamallakota, British India 105 G 21
Bamanghati, British India 104 L 8
Bamangwato (tribe), Africa 113 H 2
Bamba, Africa 111 F 6
Bambamba, Africa 113 M 3
Bambara, Africa 111 F 7
Bambara (tribes), Africa 111 E 7
Bambaya, Africa 111 C 8
Bambedj, Kara (ruins), Turkey in Asia 101 G 4
Bamber Bridge, England 76 G 5
Bamberg, Germany, '95, 38,940 86 N 12
Bamberg, Germany (on travel map) 74 K 4
Bamboo Creek, Australia, a100 115 C 4
Bamboo Mountains, Mauritius 109 M 7
Bamborough, England 76 J 1
Bambouk (region), Africa (see Bambuk) 111 D 7
Bambuhy, Brazil 71 H 8
Bambuk (district), Africa 111 D 7
Bambuk (region), Africa 111 D 7
Bami, Turkestan 103 G 1
Bamian, Afghanistan 103 M 3
Bamian Valley, Afghanistan 103 N 3
Bammakn, Africa (see Bamaku) 111 D 7
Bamo, Burma (see Bhamo) 106 C 2
Ba-Medobo (river), Africa 110 L 8
Bampton (Devon), England, '91, 868 75 F 12
Bampton (Oxford), England 77 A 4
Bampton (Westmoreland), England 76 G 3
Bampton Island, Australia 115 G 1
Bampur, British India 105 J 9
Bampur, Persia, a2,000 103 J 7
Bamulle, British India 105 P 10
Bamu River, New Guinea-British 116 H 2
Bán, Hungary 89 K 3
Ban (abbreviated B. on map).
Ban (village), Siam. For names beginning with this word see the second part of the name, as: for Bang Nong Soan, see Nong Soan.
Bana, Persia, a3,000 103 A 3
Baña, Spain, '87, 5,603 83 D 2
Banabu (river), Brazil 71 K 5
Banaga, Africa 111 H 8
Banaganapalli, British India 105 G 12
Banagher, Ireland, '91, 1,164 79 F 5
Ban A. Ka, Siam 106 F 6
Banalec, France 80 B 5
Banam, French Indo-China 106 G 9
Banamichi, Mexico 64 D 2
Banan, Turkey in Asia 101 K 6
Banana, Australia, '91, 117 115 H 4
Banana, Kongo 112 K 12
Banana (district), Kongo 112 K 12
Banana Islands, Africa 111 C 9
Bananal, Brazil 71 F 7
Bananal or Santa Anna Island, Brazil 71 G 6
Banandugu, Africa 111 F 7
Banao, Cuba 68 F 3
Banaras, British India (see Benares) 104 J 7
Banas (river), British India 104 E 6
Banat (region), Hungary 89 N 6
Banavie, Scotland 78 F 6
Banay, Africa 111 F 6
Banbridge, Ireland, '91, 4,901 79 J 3
Banbury, England, '91, 12,767 77 B 2
Banbury, England (on travel map) 74 D 2
Banca Island (see Banka Island) 116 C 5
Bances de Sisal (bank), Mexico 64 O 7
Banchory (village), Scotland, '91, 1,400 78 L 5
Banco, Colombia 70 C 2
Bancroft, Ontario 60 H 2
Banda, Africa 112 J 11
Banda, Dar (native state), Africa 110 M 9
Banda, British India, '91, 23,071 104 H 7
Banda Gonge, Africa 112 L 13
Bandai San Volcano, Japan 108 J 5
Banda Islands, Moluccas Is., a7,000 116 H 5
Bandajuma, Africa 111 D 9
Bandaksvand (lake), Norway 95 E 7
Bandala, Africa 110 M 7
Banda Luntar (island), Moluccas Islands 116 H 5
Bandama River, Africa 111 E 9
Banda Nera (island), Moluccas Is. 116 H 5
Bandar, Afghanistan 103 L 3
Bandarban, British India 104 O 8
Bandar Maharani, Straits Settlements 105 O 16
Banda Sea, Dutch East India 116 G 6
Bandassi, Africa 110 N 9
Bandawe, Africa 112 P 13
Bande, Spain, '87, 5,733 83 E 2
Bandeira, Brazil 71 J 6
Bander Abbas, Persia, a8,000 103 F 7
Banderas, Argentina 72 E 9
Bander Doka, Turkey in Asia 102 H 7
Bander el Keiran (bay), Oman 102 P 5
Banderilla, Mexico 65 K 4
Bander Imran (bay), Turkey in Asia 102 J 10
Bander Tuwaiyi (bay), Arabia 102 K 10
Bandlat (river), France 81 F 7
Band-i Baian (Mt.), Afghanistan 103 L 3
Bandlera, Italy 92 J 1
Bandikol, British India 104 F 6
Band-i-Turkestan Mountains, Afghanistan 103 K 3
Bandol, France 81 G 12
Bandombe (tribe), Africa (see Ndombe) 112 K 14
Bandon, Ireland, '91, 3,488 79 D 8
Bandon, River, Ireland 79 D 8
Bandon, New, New Brunswick 62 D 2
Baodon, Siam 106 D 10
Bandonbridge, Ireland (see Bandon) 79 D 8
Bandong, Java 116 C 6
Bandonnai, France 82 B 3
Bandor, Sumatra 116 B 5
Bandowall, British India 104 B 5
Bandra, British India, '91, 18,317 105 N 11
Banemiran, Turkey in Asia 101 L 3
Banes, Cuba 68 K 4
Bañeza, La, Spain 83 F 2
Banff, Canada 63 H 4
Banff (county), Scotland, '91, 64,190 78 K 5
Banff (town), Scotland, '91, 7,598 78 M 4
Banff Hot Springs, Canada 63 H 4
Banffy Hunyad, Hungary 89 O 5
Bang, French Indo-China 106 E 4
Bang, Kao, French Indo-China 106 G 3
Bangaal Island, Dutch East India 116 F 5
Bangaba Mbomu, Africa 112 M 9
Bangala (tribe), Africa (see Mbangala) 112 L 13
Bangalas (district), Kongo 112 M 10
Bangalore, British India (see Bangalur) 105 F 13
Bangalur (and cantonment), British India, '91, 180,366 105 F 13
Bangandu (tribe), Africa (see Gangela) 112 L 14
Bangaon, British India 104 M 8
Bangasso, Kongo 112 M 9
Bang Chu, French Indo-China 106 H 4
Bangheya, Nepal 104 H 5
Bangko, Cape, Dutch East India 116 E 6
Bangkok (capital), Siam, a450,000 106 D 8
Bangkuhi Island, Dutch East India 116 F 5
Bangl, Dutch East India 116 E 6
Bang Muk Dabau, Siam 106 G 6
Bango, Africa 112 M 13
Bango Akunuko, Africa 112 L 14
Bangor (Down), Ireland, '91, 3,834 79 K 2
Bangor (Mayo), Ireland 79 B 3
Bangor, Wales, '91, 9,892 76 D 6
Bangor, Wales (on travel map) 74 C 2
Bangoran (river), Africa 110 L 8
Bangor-iscoed, Wales 76 F 6
Bangorkaut, British India 104 O 3
Bang Pla Sol, Siam 106 E 8
Bang Sawn (point), Siam 106 D 9
Bang-taphang, Siam 106 D 9
Banguey Island, North Borneo (British) 116 E 3
Bangui, Africa 112 L 9
Bangwaketsi (tribe), Africa 113 G 3
Bangweolo, Lake, Africa 112 O 13
Baoholm, Denmark 88 J 7
Bani, Africa 111 C 7
Bani (river), Africa 111 E 7
Bani, Jebel (Mts.), Morocco 111 E 3
Bani, Santo Domingo 68 E 7
Bania, Africa 112 K 9
Bania, Eastern Rumelia 98 G 6
Banjaluka, Bosnia (see Banjaluka) 89 J 7
Banjas (Damascus), Turkey in Asia 102 C 5
Banias (Lotokia), Turkey in Asia 101 F 5
Baniembe (tribe), Africa 112 L 10
Baniling (river), Africa 111 E 7
Baniling (river), Africa 111 E 8
Banilejo, Mount, Santo Domingo 68 E 6
Baninalea, Ireland 79 J 5
Baniska, Turkey in Europe 98 C 6
Banivas (Indian tribe), Colombia 70 D 3
Banja, Eastern Rumelia 98 J 6
Banjagara, Africa 111 F 7
Banjaluka, Bosnia, '95, est.13,666 89 J 7
Banjaluka, Bosnia (on travel map) 74 N 6
Banjarmasin, Borneo, est.44,822 116 D 5
Banjermassin, Borneo (see Banjarmasin) 116 D 5
Banjo, Africa 110 K 9
Banjumas, Java 116 C 6
Banjuwangis, Java 116 D 6
Ban Jying, Siam 106 D 10
Bank, New, Mexico 64 N 7
Banka, British India 104 L 7
Banka (residency), Dutch East India 116 C 5
Banka, Japan 108 L 6
Banka, Sumatra 116 B 4
Banka Island (near Celebes), Dutch East India 116 G 4
Banka Island (near Sumatra), Dutch East India 116 C 5
Banka Pass, Dutch East India 116 F 4
Banka Strait, Dutch East India 116 C 5
Ban Kaw, Siam 106 D 6
Bankend, Scotland 78 J 8
Bankhead (Ayre), Scotland 78 H 8
Bankhead (village, Aberdeen), Scotland, '91, 695 78 M 5
Bankl, British India 104 H 6
Banki, British India 105 K 9
Bankipur, British India 104 N 4
Banks, Cape, Australia 115 K 3
Banks Island, British Columbia 63 D 3
Banks Islands, Australia 115 G 2
Banks Islands, New Hebrides Islands 117 J 7
Banks Land, Arctic Region 3 E 7
Banks Land, Canada 59 F 2
Banks Peninsula, New Zealand 117 E 7
Banks Polut, Saint Helena 109 E 6
Banks Strait, Australia 115 K 6
Banks Strait, Canada 59 G 2
Bankumbe, Africa (see Hambe) 112 K 15
Bankura, British India, '91, 18,743 104 L 8
Bankusso, Africa 111 E 7
Bankutu (tribe), Kongo 112 L 11
Banmauk, Burma 106 C 2
Bann, River (Londonderry), Ireland 79 H 2
Bann, River (Wexford), Ireland 79 J 6
Banner Reef, Caribbean Sea 67 G 6
Bannio, Italy 93 D 3
Bannockburn, Ontario 60 H 3
Bannockburn (town), Scotland, '91, 2,000 78 H 7
Bannow Bay, Ireland 79 H 7
Banna, British India 104 C 3
Bañolas, Spain, '87, 5,021 83 P 2
Banon, France 81 L 8
Banoruco Mountains, Santo Domingo 68 D 7
Baños, Puerto de (harbor), Cuba 68 K 4
Baños Calientes, Cuba 68 J 4
Baños de Béjar, Spain 83 F 4
Banon, British India 104 K 8
Ban Pao, Siam 106 D 7
Ban Paot, Siam 106 D 10
Bánreve, Hungary 89 M 3
Bánreve, Hungary (on travel map) 74 P 4
Bansinge, Kongo 112 N 9
Banspal, British India 104 O 2
Banswara, British India 104 E 8
Banswara (state), British India 104 E 8
Bantaji, Africa 111 J 8
Bantal, Sumatra 116 B 5
Bantal, Mount, Sumatra 116 B 5
Bantam, Cape, French Indo-China 106 J 7
Bantam, Java 116 C 6
Ban Tassong, Siam 106 D 10
Bantry, Ireland, '91, 2,921 79 C 8
Bantry Bay, Ireland 79 B 8
Bantwa, British India 104 B 9
Banu, British India (see Bannu) 104 C 3
Ban Wanguna, Siam 106 D 6
Ban Wankam, Siam 106 D 6
Bányа, Nagy-, Hungary, '90, 9,838 89 P 4
Banyai (district), Africa 112 O 15
Banyai (tribe), Africa (see Nyai) 112 O 14
Banyak Islands, Dutch East India 116 A 4
Banyoro (tribe), Africa (see Unyoro) 112 O 10
Banyuls, France, '91, 3,119 81 J 10
Banyumas, Java (see Banjumas) 116 C 6
Banziville, Kongo 112 M 10
Baobeltabo Island, East India Islands 116 H 3
Bao Cibao, Santo Domingo 68 D 6
Baol (district), Africa 111 B 7
Baonat, Persia 103 E 5
Bap, British India 104 D 6
Bapaun, Burma 106 D 4
Bapaume, France, '91, 3,001 80 H 2
Bapchild, England 77 K 5
Bap Nom, French Indo-China 106 G 9
Baptiste, Ontario 60 G 2
Baptiste River, Canada 63 G 3
Bar (native state), Africa 111 B 7
Bar, Le, France 81 J 11
Bar, Montenegro (see Antivari) 98 A 6
Bar, Russia, est.13,434 97 F 7
Bar, The, Scotland 78 J 4
Bar, Turkey in Asia 101 J 2
Bara, Africa 110 O 7
Bara, Italy 93 C 3
Bara (region), Madagascar 112 S 15
Bara, Rumania 98 K 1
Bara Bankl, British India (see Nawabgan) 104 H 6
Baraba Steppe, Siberia 100 L 3
Barabchah, Baluchistan 103 L 6
Barabiaska (steppe), Siberia (see Baraba Steppe) 100 K 3
Baracaldo, Cuba 68 E 2
Barachois, New Brunswick 62 E 3
Barachois de Malbaie, Quebec 61 H 3
Baracoa, Cuba, '87, 18,057 69 L 4
Baracon, Puerto de (harbor), Cuba 68 L 4
Barada, Nahr (river), Turkey in Asia 102 D 4
Baraderes Bay, Haiti 68 B 6
Baraderes d'Asile, Haiti 68 B 7
Baraderes River, Haiti 68 A 7
Baradero, Argentina, '90, a3,500 72 F 10
Baradita, Isla (island), Mexico 64 E 5
Baradla, Hungary (see Agtelek) 89 M 3
Baraglano, Italy 94 T 13
Barah, Afghanistan 103 O 3
Barahona, Santo Domingo 68 D 7
Barajagua vieja, Cuba 68 K 4
Barak (river), British India 104 O 7
Barak, Persia 103 E 7
Baraka (French Kongo), Africa 110 M 9
Baraka (French Kongo), Africa 112 J 10
Baraka (region, Eritrea), Africa 110 Q 6
Baraka, Kongo 112 O 12
Barakat, Africa 111 J 4
Bara Kbel, Afghanistan 103 N 4
Barakl, Persia 103 D 6
Bara Lacha Pass, British India 104 F 3
Baralzoa Lake, Canada 63 M 2
Baram, Cape, Brunei 116 D 4
Baram, French Indo-China 106 G 9
Baramula, British India, '91, 5,656 104 E 2
Baran, British India 104 F 7
Baran, Kuh-i- (Mt.), Persia 103 J 4
Baranagore, British India, '91, 34,278 104 M 8
Baranagore, British India (on local map) 104 N 2
Barancones, Bay of, Trinidad 68 K 7
Baranello, Italy 94 Q 11
Barang, French Indo-China 106 G 9
Barani, Africa 111 F 7
Barano, Italy 94 R 9
Baranof, Cape, Siberia 100 T 1
Baranorichi, Russia 97 E 5
Baranovka, Russia 97 F 6
Baranow, Austria 89 N 1
Baranquilla, Colombia (see Barranquilla) 70 C 1
Baranyi, Russia 96 K 5
Baranya (comitat), Hungary, '90, 288,218 89 K 6
Baranyavár, Hungary 89 K 6
Barasalol, Africa 112 Q 10
Barasambar, British India 105 J 9
Barasat, British India 104 O 2
Baran, Austria 90 J 5
Bäran, Switzerland 91 F 4
Barawa, Africa 112 S 10
Barba, Volcano, Costa Rica 66 M 9
Barba, Spain 83 F 4
Barbaccna, Brazil 71 J 8
Barbacoas, Colombia 70 B 3
Barbacoas, Venezuela, a10,000 70 D 2
Barbadoes (island), West Indies (see Barbados) 67 P 8
Barbados (river), Brazil 70 F 7
Barbados (island, Br.), West Indies, '91, 182,306 67 P 8
Barbania, Italy 93 C 4
Barbar (native state), Africa 111 G 8
Barbar, Kiti, British India 104 B 4
Barbara, Puerto (port), Chile 72 B 13
Barbara Channel, Chile 72 C 14
Barbarano, Italy, '81, 599 93 L 4
Barbareta Island, Honduras 66 J 3
Barbas, Cape, Africa 111 B 5
Barbastro, Spain, '87, 8,280 83 N 2
Barbentane, France 81 E 11
Barber Dam (place), New Brunswick 62 B 4
Barberena, Guatemala 66 E 5
Barberey, France 82 H 4
Barberie, France 82 F 2
Barberino, Italy 93 K 7
Barberino di Mugello, Italy 93 K 6
Barbers Point, Hawaii 117 M 1
Barberton, South African Republic, a10,000 113 K 3
Barbezieux, France, '91, 4,104 81 E 7
Barboeni, Russia 97 F 8
Barbonne, France 82 H 3
Barbosas, Brazil 71 G 8
Barbotan, France 81 E 9
Barbuda (island, Br.), West Indies, pop. a800 67 P 6
Barby, England 77 C 1
Barby, Germany, '95, 5,678 85 J 14
Barca, Africa (large scale map of) 110 M 3
Barca (Turkish dependency), Africa, a300,000 109 H 1
Barca, La, Mexico, '94, 8,352 65 D 3
Barca, La (cantou), Mexico, '94, 201,183 65 D 3
Barcaldine, Australia, '91, 2,482 115 G 4
Barcarrota, Spain, '87, 5,242 83 E 6
Barcellos (Amazonas), Brazil 70 E 4
Barcellos (Bahia), Brazil 71 K 6
Barcellos, Portugal, '78, 2,860 83 D 3
Barcelona, Spain, '87, 272,481 83 P 3
Barcelona (province), Spain, '87, 902,970 83 O 3
Barcelona, Venezuela, '91, 12,758 70 E 1
Barcelona, Aragua de, Venezuela, a10,000 70 E 2
Barcelonette, France, '91, 2,009 81 M 8
Barcena, Spain 83 H 1
Barche, Italy 92 J 1
Barclay, Cape, Greenland 3 M 8
Barclay de Tolly Island, Low Archipelago (see Raroia) 117 N 8
Barclay Sound, British Columbia 63 E 4

Barco, El, Spain, '87, 6,355 . 83 F 2
Barcó de Avila, Spain . 83 G 4
Barcoo River, Australia . 115 G 4
Barcos, Punta de los (point), Cuba . 68 B 3
Barcs, Hungary . 89 J 6
Barcs, Hungary (on travel map) . 74 N 6
Bard, Iceland . 88 P 2
Bard, Italy (see Barà) . 93 C 3
Bard, Fort Italy (see Barà) . 99 C 3
Bardai, Africa . 110 L 5
Bárdenas, Las (district), Spain . 83 L 2
Bardera, Africa, a1,200 . 112 R 10
Bardfield, Great, England . 77 J 3
Bard Head, Scotland . 78 N 3
Bardil, British India . 104 J 7
Bardi, Italy . 93 C 5
Bardney, England . 76 M 6
Bardo, Italy (see Barà) . 93 C 3
Bardo Elv (river), Norway . 95 L 2
Bordolino, Italy, '81, 950 . 93 J 3
Bardonnecchia, Italy . 93 A 4
Bardowiek, Germany . 85 F 11
Bardowik, Schilka (lake), Egypt . 110 P 3
Bardsey Island, Wales (see Ynys Enlli) . 76 C 7
Bardwan, British India (see Burdwan) . 104 L 8
Bardwell, England . 77 L 1
Barèges, France . 81 F 10
Barèges-les-Bains, France (see Barèges) . 81 F 10
Bareilly, British India (see Barelli) . 104 G 5
Bareli, Central India Agency, British India . 104 G 8
Bareli (and cantonment), North-west Provinces, British India, '91, 121,039 . 104 G 5
Barella, Africa . 111 B 7
Barenburg, Germany, '95, 576 . 85 G 8
Bärenhorn (Mt.), Switzerland . 91 K 5
Barentin, France, '91, 4,418 . 82 B 1
Barents, Cape, Franz Josef Land . 3 B 2
Barents (explorer), July, 1594, Arctic Region . 3 J 2
Barents and Ryp (explorers), 1596, Arctic Region . 3 L 4
Barents Bay, Arctic Region . 3 K 2
Barents Island, Spitzbergen . 3 O 9
Barents Sea, Arctic Region . 3 L 3
Barentz, commonly spelled Barents . .
Baressa, Italy . 92 B 8
Bar-es-Safi, Arabia . 102 K 8
Barfarush, Persia (see Balfrush) . 103 E 2
Barfleur, France . 80 D 3
Barfleur, France (on travel map) . 74 D 4
Barford, England . 77 A 2
Barford, Little, England . 77 F 2
Barfrestone, England . 77 N 6
Barfrush, Persia (see Balfrush) . 103 E 2
Burfurush, Persia (see Balfrush) . 103 E 2
Barga, Italy, a3,000 . 93 J 6
Bargah, Persia . 103 G 7
Bargal, Africa . 110 T 8
Barge, Italy, '81, 2,074 . 93 B 5
Bargemont, France . 81 H 11
Bargi, British India . 104 H 8
Bargram, British India . 104 L 4
Bargusin, Siberia, est.1,548 . 100 O 3
Barh, British India, '91, 12,363 . 104 K 7
Barhaj, British India, '91, 11,421 . 104 J 6
Barham, England . 77 M 6
Barhanpur, British India, '91, 32,252 . 104 E 9
Barhiya, British India . 104 L 7
Barl, Baglrmi, Africa . 110 K 7
Barl, Italian North East Africa, Africa . 112 S 9
Barl (tribe), Equatorial Provinces, Africa . 112 O 9
Barl, British India, '91, 12,092 . 104 F 6
Barl, Dutch East India . 116 F 6
Barl, Italy, '81, town, 58,266; commune, 60,575; '95, commune, est.77,300 . 94 V 12
Barl (province), Italy, '81, 679,190; '95, est.708,758 . 94 U 12
Barla, British India . 104 E 8
Barla, French Indo-China . 106 H 9
Barla (river), Venezuela . 70 D 3
Barlay, Puerto de (harbor), Cuba . 68 K 3
Barl Doab (region), British India . 104 D 4
Barlk, Algeria . 111 H 2
Barlle, Italy . 94 T 13
Barima Arm, Venezuela . 70 F 2
Barima Island, Venezuela . 70 E 2
Barima Point, Venezuela . 70 E 2
Barima Rio (river), Venezuela . 70 E 2
Barima Sand, Venezuela . 70 E 2
Barim-olum, Persia . 103 F 2
Barinas, Venezuela . 70 D 2
Baring, Cape, Arctic Region . 3 D 8
Baring, Cape, Canada . 59 G 2
Baringa, Kongo . 112 M 10
Bärlugen, Austria . 90 F 3
Baring Island, Marshall Is. (see Namorik) . 117 L 4
Baring Land, Arctic Region . 3 E 8
Baring Land, Canada . 59 F 2
Baringo, Lake, Africa . 112 Q 10
Barlpada, British India . 104 L 9
Barisal, British India, '91, 15,482 . 104 N 8
Barisan Mountains, Sumatra . 116 B 5
Barisemmo, Italy . 94 P 10
Barisis, France . 82 G 1
Barito River, Borneo . 116 D 5
Ba River, Fiji . 117 A 3
Barj-Bu-Avery, Algeria . 111 H 2
Barjols, France, '91, 2,378 . 81 G 11
Barka, Oman . 102 O 5
Barkaker, Norway . 95 C 3
Barkalur, British India . 105 E 13
Barkensjö (lake), Sweden . 95 J 6
Barkerville, British Columbia . 63 F 3
Barkhalu, Tibet . 107 D 3
Barkham, England . 77 D 5
Barklu, Arctic Region . 3 F 1
Barklu, Siberia . 100 Q 1
Barking (Essex), England, '91, 14,301 . 77 H 4
Barking (suburb of London), England (on local map) . 75 P 13
Barking (Suffolk), England . 77 L 2
Barking Level, England . 75 P 14
Barking Side, England . 77 H 4
Bark Lake, Ontario . 60 H 2
Barkly East, Cape Colony, '91, 876 . 113 H 6
Barkly East (district), Cape Colony, '91, 8,297 . 113 H 6
Barkly West, Cape Colony, '91, 1,031 . 113 G 5
Barkly West (district), Cape Colony, '91, 17,487 . 113 G 4
Bark Mountains, Canada (see Birch Mountains) . 63 H 2
Barkoma, Liberia . 111 D 9
Barkul, Chinese Empire, a4,000 . 107 E 2
Barkut Mountains, Afghanistan . 103 J 3
Barlassina, Italy . 93 F 3
Bar-le-Duc, France, '91, 18,761 . 82 L 3
Bar-le-Duc, France (on travel map) . 74 G 4
Barlee, Lake, Australia . 115 C 5
Barlee, Mount, Australia . 115 D 4
Barlee Mountains, Australia . 115 B 4
Barletta, Italy, '81, 31,994 . 94 U 12
Barley, England . 77 H 2
Barley Cove, Ireland . 79 B 9
Barlin (tribe), Liberia . 111 D 9
Barling, England . 77 K 4
Barmagungu, Africa . 111 G 7
Barmaquirla, Liberia . 111 D 9
Barmbeck, Germany . 87 L 33
Barmen, Germany, '95, 127,002 . 86 K 5
Barmen, Germany (on travel map) . 74 H 3
Barmer, British India . 104 C 7
Barmetawen, Africa . 112 R 9
Barmouth, Wales, '91, 2,045 . 76 D 7
Barmouth, Wales (on travel map) . 74 B 2
Barmstedt, Germany, '95, 3,895 . 85 E 10
Barn, The (Mt.), Saint Helena . 109 F 7
Barna, Ireland . 79 C 5
Barnaby River (place), New Brunswick . 62 D 3
Barnagar, British India, '91, 10,261 . 104 E 8
Barnard Castle, England, '91, 4,311 . 76 J 3
Barnau, Germany . 86 N 15
Barnaul, Siberia, est.17,484 . 100 L 3
Bar Nauzad, Afghanistan . 103 L 4
Barnes Park, West, England . 75 M 15
Barnesville, New Brunswick . 62 D 4
Barnet, Chipping, England, '91, a5,000 . 77 G 4
Barnet, East, England . 77 G 4
Barnetby le Wold, England . 76 M 5
Barneveld, Fort, Molucca Is. . 116 G 5
Barneveld, Netherlands (commune), 94, est.7,454 . 84 G 4
Barnevelt Island, Chile . 72 D 15
Barneville, France . 80 D 3
Barneys River (place), Nova Scotia . 62 G 4
Barneys River, Lower (place), Nova Scotia . 62 G 4
Barnim (district), Germany . 85 G 18
Barnkop, Denmark . 88 H 7
Barnoa, Cuba . 68 D 1
Barnoldswick, England, '91, 4,131 . 76 H 5
Barnow, Germany . 87 D 25
Barn Point, Saint Helena . 109 F 6
Barnsley, England, '91, 35,427 . 76 J 5
Barnstaple, England, '91, 13,058 . 75 E 11
Barnstaple, England (on travel map) . 74 B 3
Barnstaple Bay, England . 75 D 11
Barnston, England . 77 J 3
Barnstorf, Germany, '95, 898 . 85 G 8
Barnsuch, British India (see Broach) . 104 D 9
Baroda, British India . 104 F 7
Baroda (and cantonment), British India, '91, 116,420 . 104 D 8
Baroghil Pass, British India . 104 D 1
Barolong (tribe), Africa . 113 F 3
Barombi, Africa . 112 J 9
Baroncourt, France . 82 M 2
Baronda, Castel, Italy . 94 S 12
Barondissi, Italy, '81, 3,572 . 94 V 9
Baron Range, Australia . 115 D 4
Barotit, Africa . 110 M 7
Barosa, Spain (see Barrosa) . 83 G 8
Baros Point, Celebes . 116 E 5
Barossa, Spain (see Barrosa) . 83 G 8
Baród, Hungary . 89 R 5
Baroter Gebirge (Mts.), Hungary . 89 R 5
Barotse-Matanda (region), Africa . 112 N 15
Barow Island, Australia . 115 A 4
Baroyeca, Mexico . 64 E 4
Bar Point, Ontario . 23 Q 9
Barquisimeto, Venezuela, '91, 31,476 . 70 D 2
Barr, Germany, '90, 5,678 . 86 Q 5
Barra (kingdom), Africa (see Bar) . 111 B 7
Barra, Brazil . 71 J 6
Barra, Italy, '81, 8,464 . 91 Q 13
Barra, Italy (on local map) . 94 T 9
Barra (island), Scotland, '91, 2,331 . 78 B 5
Barracas, Argentina, '90, a6,000 . 72 F 13
Barrackpur, British India, '91, 35,647 . 104 M 8
Barrackpur, British India (on local map) . 104 N 2
Barracouta, Siberia . 107 P 1
Barracuta Point, Africa . 112 R 11
Barra da Corda, Brazil . 71 H 5
Barra de Alvarado (bar), Mexico . 65 L 5
Barra de Cazones (bar), Mexico . 65 J 3
Barra de Chavarria (bar), Mexico . 65 J 1
Barra del Bravo (bar), Mexico . 64 L 5
Barra del Tordo (bar), Mexico . 65 K 6
Barra de Nautla (bar), Mexico . 65 K 3
Barra de San Matheus, Brazil . 71 K 7
Barra de Santa Ana (bar), Mexico . 64 M 8
Barra de Santecomapan (bar), Mexico . 65 M 5
Barra de Tampico, Mexico . 65 J 1
Barra de Tanguijo (bar), Mexico . 65 J 2
Barra de Tecolutla (bar), Mexico . 65 K 3
Barra de Tonala (bar), Mexico . 64 M 8
Barra do Rio de Contas (bar), Brazil . 71 K 6
Barra do Rio Doce, Brazil . 71 K 7
Barra do Rio Negro, Brazil (see Manáos) . 70 E 4
Barra Falsa (cape), Africa . 113 M 2
Barrafranca, Italy, '81, 8,914 . 94 L 14
Barragan, Laguna (lake), Argentina . 72 F 13
Barra Juan Angel (bar), Mexico . 65 K 4
Barraka Island, Arabia . 102 L 9
Barra Laguna Verde (bar), Mexico . 65 K 4
Barra Mansa, Brazil . 71 J 8
Barranca, Peru . 70 B 4
Barranca, Mount, Santo Domingo . 68 D 6
Barranca Grande, Santo Domingo . 68 F 6
Barrancas, Venezuela . 70 E 2
Barranco Alto (lake), Brazil . 71 F 7
Barrancos, Punta de (point), Cuba . 68 B 2
Barranquilla, Colombia, '92, a15,000 . 70 C 1
Barranquitas, Porto Rico, '87, 5,735 . 68 J 1
Barras, Brazil . 71 J 4
Barra San Pedro y San Pablo (bar), Mexico . 64 N 8
Barra Soto la Marina (bay), Mexico . 64 K 5
Barrax, Spain . 83 K 5
Barre, Mount, Africa . 112 O 15
Barre, France . 81 J 8
Barre, La, France . 82 B 3
Barreirinhas, Brazil . 71 J 4
Barreiro, Portugal, '78, 3,270 . 83 C 6
Barrells Light Ship, Ireland . 79 J 7
Barrème, France . 81 M 9
Barren Island (volcano), British India . 106 B 8
Barrett, Mount, Australia . 115 D 3
Barrhead (town), Scotland, '91, 8,215 . 78 G 8
Barrhead (town), Scotland (on local map) . 78 B 2
Barrhill, Scotland . 78 G 9
Barrie, Ontario, '91, 5,550 . 60 F 3
Barrie Island (place), Ontario . 60 C 2
Barrier Island, Great, New Zealand . 117 F 2
Barrier Island, Little, New Zealand . 117 F 2
Barrier Range, Australia . 115 G 6
Barrier Reefs, Great (coral reefs), Australia . 115 H 3
Barrilla, La (bay), Mexico . 65 M 5
Barrillas, Guatemala . 66 D 4
Barrington (Cambridge), England . 77 H 2
Barrington (Gloucester), England . 77 A 3
Barrington, Nova Scotia . 62 D 6
Barringun, Australia . 115 G 5
Barrios, Puerto, Guatemala . 66 G 1
Barrit, Denmark . 88 F 5
Barrona, Australia . 115 H 6
Barros, Porto Rico, '87, 11,650 . 68 J 1
Barrosa, Spain . 83 G 8
Barrow, Point, Alaska . 58 L 1
Barrow, England . 77 K 1
Barrow, River, Ireland . 79 G 5
Barrow in-Furness, England, '91, 51,712 . 76 L 4
Barrow in Furness, England (on travel map) . 74 C 1
Barrow Island, Low Archipelago (see Vana vana) . 117 N 9
Barrow Point, Madagascar . 112 R 16
Barrows Cataract, Sir J., Dutch Guiana . 71 F 3
Barrows Creek (telegraph station), Australia . 115 E 4
Barrow Strait, Arctic Region . 3 F 8
Barrow Strait, Canada . 59 L 2
Barr Smith Range, Australia . 115 C 5
Barrua, Africa . 110 K 7
Barrud, Arabia . 102 J 4
Barry and Cadoxton, Wales, '91, 13,268 . 75 F 11
Barrydale, Cape Colony, '91, 352 . 113 E 7
Barryfway Point, Newfoundland . 62 H 6
Barry Island, Wales . 75 F 11
Barry's Head, Ireland . 79 E 8
Bars (comitat), Hungary, '90, 152,910 . 89 K 3
Barsac, France (commune), '91, 2,498 . 81 E 8
Barschiwil, Switzerland . 91 E 2
Barsema, Turkey in Asia . 101 F 3
Barshori, British India . 104 A 5
Barsi, British India, '91, 20,-569 . 105 E 10
Barsö (island), Germany . 85 B 10
Barsuki, Desert of, Central Asia . 100 J 4
Barsur, British India . 105 H 10
Bar-sur-Aube, France, '91 4,342 . 82 K 4
Bar-sur-Ornain, France (see Bar-le-Duc) . 82 L 3
Bar-sur-Seine, France, '91, 3,237 . 82 J 4
Bar-sur-Seine, France (on travel map) . 74 F 4
Barten, Germany, '95, 1,495 . 87 D 33
Bartenstein (Ostpreussen), Germany, '95, 6,337 . 87 D 32
Bartenstein (Württemberg), Germany . 86 O 10
Barterena, Mexico . 65 H 1
Bártfa, Hungary (see Bartfeld) . 89 N 2
Bartfeld, Hungary, '90, 5,069 . 89 N 2
Bartfeld, Hungary (on travel map) . 74 P 4
Barth (explorer's route), Africa . 109 G 2
Barth, Germany, '95, 6,223 . 85 D 16
Barth, Germany (on travel map) . 74 L 1
Barthelomaüssee (lake), Germany (see Königssee) . 86 R 16
Bartholomeo (river), Brazil . 71 H 7
Bartholomew River, New Brunswick . 62 C 3
Bartibog, New Brunswick . 62 D 2
Bartibog River, New Brunswick . 62 D 2
Bartica, British Guiana . 70 F 2
Bartin, Turkey in Asia . 101 E 2
Bartin (river), Turkey in Asia . 101 E 2
Bartle Frere, Mount, Australia . 115 H 3
Bartlett Deep, West Indies . 67 E 5
Bartletts, New Brunswick . 62 B 4
Bartlow, England . 77 J 2
Bartolo, Nicaragua . 66 E 9
Barton, Great, England . 77 K 1
Barton, Little, England . 77 K 1
Barton (Cambridge), England . 77 H 2
Barton (Lancaster), England . 76 O 1
Barton (on-Irwell), England, '91, 35,826 . 76 H 6
Barton-upon-Humber, England, '91, 5,226 . 76 M 5
Barŝech (river), Germany . 87 J 24
Bartschin, Germany, '95, 1,112 . 87 G 26
Barna, Africa (see Barrua) . 110 K 7
Barua (tribe), Africa (see Urua) . 112 N 12
Ba Rua (country), Kongo (see Garenganze) . 112 N 13
Barud, Tel-el-, Egypt . 110 R 4
Barufinkloi, Turkey in Europe . 98 G 7
Barul (tribe), Africa . 112 P 15
Baruipur, British India . 104 N 4
Baru Island, Colombia . 70 B 1
Barnk, Persia . 103 H 3
Barun, Mongolia . 107 K 2
Barunj, British India . 104 B 4
Barun-sunity (province), Mongolia . 107 J 2
Barun-zasak, Tibet . 107 F 3
Barus, Sumatra . 116 A 4
Baruth, Germany, '95, 2,029 . 85 H 18
Barvas (Upper and Lower), Scotland, '91, 554 . 78 D 3
Barvaux, Belgium, '90, 1,051 . 84 G 8
Barver, Germany . 85 G 7
Barvinkina, Russia . 97 L 7
Barwa, British India . 104 K 8
Bärwalde in Pommern, Germany, '95, 2,337 . 87 E 23
Barwalde-in-the-Neumark, Germany, '95, 3,816 . 85 G 20
Barwani, British India . 104 E 8
Barwari (tribe), Africa . 113 E 4
Barwick, England . 75 G 12
Barwon, Australia, a100 . 115 A 2
Barwon Head, Australia . 115 B 2
Bas, Ile de (island), France . 80 A 4
Basa (tribe), Africa . 111 H 9
Basa-Komi (native state), Africa (see Nupe) . 111 H 5
Basal, Turkey in Asia . 101 L 7
Basan, Russia . 97 K 8
Basan, Novo, Russia . 97 H 6
Basanga (tribe), Africa . 112 L 10

Basarjik, Bulgaria (see Bazardzhik) ..... 98 K 25
Baschi, Italy ..... 94 M 9
Baschurch, England ..... 76 G 7
Bascote, England ..... 77 B 1
Bascuñan, Cape, Chile ..... 72 C 9
Basècles, Belgium, '90, 4,257.. 84 C 7
Basedow Range, Australia .... 115 E 5
Basel, Switzerland, '93, est.75,-114 ..... 91 E 2
Basel (canton), Switzerland, '94, est.144,283 ..... 91 F 2
Basel, Switzerland (on travel map) ..... 74 H 5
Bacele (tribe), Africa (see Sumbe) ..... 112 K 13
Baselice, Italy, '81, 3,888 ..... 94 R 12
Basel Land (canton), Switzerland, '88, 61,941; '94, est.63,-873 ..... 91 F 2
Basel-Stadt (canton), Switzerland, '88, 73,749; '94, est.80-410 ..... 91 E 2
Basenga (tribe), Africa ..... 112 O 14
Basentiello (river), Italy ..... 94 U 13
Basento (river), Italy ..... 94 U 13
Basford, England, '91, 30,383.. 76 K 7
Bashakerd (province), Persia .. 103 G 7
Bashee Channel, Asia ..... 100 P 6
Bashee River, Cape Colony .... 113 J 7
Bashi, Persia ..... 103 D 6
Bashi Islands, Oceanica ..... 114 D 2
Bashi-lange (tribe), Kongo (see Baluba) ..... 112 N 12
Bashimba (tribe), Africa ..... 112 K 15
Bashin, Persia ..... 103 H 8
Bashkala, Turkey in Asia, a7,000 101 K 3
Bashkend, Turkey in Asia ?.... 101 J 2
Bash Khan, Turkey in Asia ... 101 E 3
Bashkol (Erzerum), Turkey in Asia ..... 101 J 3
Bashkol (Siwas), Turkey in Asia 101 G 3
Bash Nmrashin, Russia ..... 96 J 8
Basht, Persia ..... 103 D 5
Bashukulumbwe (tribe), Africa. 112 N 14
Basiasch, Hungary (see Baziás) 89 N 7
Basiento (river), Italy (see Basento) ..... 94 U 13
Basilan Island, Philippine Is... 116 F 3
Basilan Strait, Philippine Is... 116 F 3
Basileïes, Haglos, Greece..... 99 M 3
Basilica di San Stefano, Italy.. 92 E 12
Basilicata (compartimento), Italy, '81, 524,504; '95, est. 546,600 ..... 94 T 13
Basilisk Harbor, Santa Cruz Is. 117 H 7
Basim, British India, '91, 12,-389 ..... 105 F 9
Basin Depot, Ontario ..... 69 G 2
Basing, Old, England..... 77 G 5
Basingstoke, England, '91, 7,960 77 C 5
Basingstoke, England (on travel map) ..... 74 D 3
Basingstoke Canal, England ... 77 D 5
Basirhat, British India, '91, 15,-109 ..... 104 M 7
Basiro, Africa ..... 111 G 8
Basit, Ras el (cape), Turkey in Asia ..... 101 F 5
Baskan, Turkey in Asia ..... 101 J 3
Baskatong, Lake, Quebec ..... 61 C 5
Baskunchak, Russia ..... 96 J 6
Basla, British India..... 105 H 9
Basle, Switzerland (see Basel).. 91 E 2
Basman Kuh (Mt.), Persia .... 103 H 6
Baso, Abyssinia ..... 110 Q 8
Baso (tribe), Africa ..... 110 M 8
Basoda, British India ..... 104 F 8
Basodine (Mt.), Switzerland ... 91 H 5
Basoko (Aruwimi), Kongo..... 112 N 10
Basoko (Stanley Falls), Kongo. 112 N 11
Basque Provinces, Spain ..... 83 K 2
Basra, Turkey in Asia (see Busra) ..... 101 M 7
Basrah, British India..... 104 O 4
Basrug, Afghanistan ..... 103 K 5
Bassa, Grand, Africa..... 111 E 9
Bassa (tribe), Africa (see Basa) 111 H 9
Bassa, Little, Liberia..... 111 D 9
Bassa, Great, Liberia, a5,000.. 111 D 9
Bassa, Great (district), Liberia 111 D 9
Bassadore, Persia ..... 103 F 7
Bassak, Siam, a4,000 ..... 106 G 7
Bassaki, Persia ..... 103 D 5
Bassali, Kongo ..... 112 M 10
Bassam, Grand, Africa ..... 111 E 9
Bassam, Little, Africa ..... 111 E 9
Bassama, Africa ..... 110 J 8
Bassankussu, Kongo ..... 112 M 10
Bassano, Italy, '81, 6,086 ..... 93 L 3
Bassano, Italy (on travel map). 74 K 6
Bassas de Pedro (bank), British India ..... 105 D 13
Bassecourt, Switzerland, '88, 714 ..... 91 D 3
Bassée, La, France..... 80 H 2
Bassch, El, Turkey in Asia ... 102 B 6
Bassein, British India, '91, 11,-291 ..... 105 D 10
Bassein, Burma, '91, 30,177 ... 106 B 6
Bassein (district), Burma, '81, 338,883 ..... 106 B 6
Bassein (river), Burma ..... 106 B 7
Bassein Island, British India.. 105 D 10
Bas Senegal (French colony), Africa ..... 111 C 7
Bassenthwaite Lake, England .. 76 F 3
Basses, Great (rocks), Ceylon (see Great Basses) ..... 105 H 16
Basses, Little (rocks), Ceylon (see Little Basses) ..... 105 H 16
Basses Alpes (department), France, '96, 118,142 ..... 81 M 8
Basses-Pyrénées (department), France, '96, 423,572 ..... 81 E 9
Basseterre, St. Christopher, West Indies, a7,000 ..... 67 O 6
Basse-Terre (Guadeloupe), West Indies, '90, est.8,790..... 67 O 7
Basse Terre (island), West Indies ..... 67 O 6
Bassett Channel, Ontario ..... 23 Q 7
Bassevelde, Belgium, '90, 3,739 84 C 6
Bassignana, Italy ..... 93 E 5
Bassikunu, Africa ..... 111 E 6
Bassim, Burma (see Bassein).. 106 B 6
Bassim (district), Burma (see Bassein) ..... 106 B 6
Bassin, Danish West Indies (see Christiansted) ..... 68 L 2
Bassin d'Arcachon, France.... 81 D 8
Bassin du Lièvre, Quebec, '91, a2,000 ..... 61 D 7
Bassingbourn, England ..... 77 G 2
Bass Islands, Oceanica (see Martiri) ..... 114 N 7
Bass Lake (place), Ontario .... 60 H 1
Bassobo Congo, Kongo..... 112 M 11
Basso Island, Dutch East India 116 B 5
Bassongo (tribe), Kongo ..... 112 M 11
Bassora, Turkey in Asia (see Busra) ..... 101 M 7
Bassou, France ..... 82 G 5
Bass River (place), New Brunswick ..... 62 D 3
Bass Rock, Scotland ..... 78 L 7
Bass Strait, Australia ..... 115 K 6
Bassum, Germany, '95, 837 .... 85 G 8
Bassur Khel, Afghanistan..... 103 M 5
Bassuto (native colony), Africa (see Basuto Land) ..... 113 H 5
Bastaards, Africa ..... 113 D 4
Båstad, Sweden ..... 95 H 8
Bastak, Persia ..... 103 F 7
Bastán, Spain (see Baztán).... 83 L 1
Bastar, British India..... 105 H 10
Bastar (state), British India, '91, 310,884 ..... 105 H 10
Basti, British India, '91, 13,-630 ..... 104 J 6
Bastia, France, '91, 23,397 .... 81 M 11
Bastidas, Voyage of Rodrigo de, South America ..... 69 M 13
Bastide - des - Jourdans, La, France ..... 81 F 11
Bastille, Place de la, France... 80 M 2
Bastille, La, France (see Place de la Bastille) ..... 80 M 2
Bastö (island), Norway ..... 95 C 3
Bastogne, Belgium, '90, 3,261.. 84 G 8
Bastogne, Belgium (on travel map) ..... 74 G 3
Bastova, Turkey in Europe .... 98 B 7
Bastuträsk, Sweden ..... 95 L 4
Basumbe (tribe), Africa (see Sumbe) ..... 112 K 13
Basutoland (native colony), Africa, '91, 218,902 ..... 113 H 5
Baswa, British India ..... 104 F 6
Batabano, Cuba, '87, 8,016 ..... 68 C 2
Batahan, Sumatra ..... 116 A 4
Batak, Eastern Rumelia ..... 98 G 7
Batalden (island), Norway ..... 95 D 6
Batalha, Portugal, '78, 3,545... 83 D 5
Batalpashinsk, Russia, est.5,866 96 H 7
Batamotal, Mexico ..... 64 D 4
Batan-el-Hajar (region), Egypt (see Batn-el-Hajar) ..... 110 O 5
Batang, China ..... 107 F 5
Batang, Sarawak ..... 116 D 4
Batang, Sumatra ..... 116 B 5
Batanga, Gross, Africa..... 112 J 10
Batanga, Klein, Africa..... 112 J 10
Batangas, Philippine Is., '87, 35,587 ..... 116 F 2
Batan Islands, Asia ..... 100 P 6
Batan Islands, Oceanica ..... 114 D 2
Batanta Island, New Guinea (Dutch) ..... 116 G 5
Batarite, Brazil ..... 71 K 4
Bata-sumdo, Tibet ..... 107 E 4
Bátaszék, Hungary, '90, 8,153.. 89 K 5
Batavia, Dutch Guiana ..... 71 F 2
Batavia (capital), Java, '91, 104,590 ..... 116 C 6
Batavia River, Australia ..... 115 G 2
Batchia, British India ..... 104 N 7
Batchian Island, Oceanica (see Batjan) ..... 116 G 5
Bate Group (Islands), Korea... 108 C 7
Batein, El (district), Oman .... 102 P 6
Bateke (tribe), Africa ..... 112 K 11
Bateke Plateau, Africa ..... 112 K 11
Batel Athul, Kasr, Arabia .... 102 J 3
Baten Ahenet (plateau), Africa 111 G 4
Batenburg, Netherlands (communeï, '94, est.583) ..... 84 G 5
Ba Tenna (river), Africa ..... 110 K 8
Batepito, Mexico ..... 64 D 2
Bates, Mount, Australia..... 115 C 5
Bates Range, Australia ..... 115 C 5
Bath, England, '91, 51,843 .... 75 H 11
Bath, England (on travel map). 74 C 3
Bath, Jamaica ..... 68 J 7
Bath, New Brunswick ..... 62 B 3
Batha (river), Africa ..... 110 L 7
Bathgate (town), Scotland, '91, 5,331 ..... 78 J 8
Bathgate (town), Scotland (on local map) ..... 78 F 2
Baths of Leuk, Switzerland .... 91 F 5
Bathurst, Africa, a6,000 ..... 111 B 7
Bathurst, Cape, Arctic Region. 3 D 7
Bathurst, Australia, '91, 9,162 . 115 H 6
Bathurst, Cape, Canada ..... 59 E 2
Bathurst, Cape Colony, '91, 394 113 H 7
Bathurst (district), Cape Colony, '91, 9,197 ..... 113 H 7
Bathurst, New Brunswick, a1,-550 ..... 62 D 2
Bathurst Head, Australia ..... 115 G 2
Bathurst Inlet, Canada ..... 59 J 3
Bathurst Island, Arctic Region. 3 F 8
Bathurst Island (Kimberley), Australia ..... 115 C 3
Bathurst Island, Canada ..... 59 K 1
Bathurst Island, Northern Australia ..... 115 D 2
Bathurst Lake, Newfoundland.. 62 J 5
Bati, French Indo-China ..... 106 G 9
Batie-Neuve, La, France..... 81 L 8
Batignolles, France ..... 80 L 2
Batihat, El (district), Turkey in Asia ..... 101 M 7
Batiscan, Quebec, a1,100 ..... 61 K 5
Batiscan Bridge, Quebec ..... 61 K 5
Batiscan River, Quebec ..... 61 K 5
Batjan Island, Molucca Is. .... 116 G 5
Batkha, Mount, Mongolia ..... 107 J 2
Batlaping (tribe), Africa ..... 113 G 4
Batlaros (tribe), Africa ..... 113 F 4
Batletli (tribe), Africa ..... 113 G 1
Batley, England, '91, 28,719 .... 76 J 5
Batna, Algeria, '91, 2,819 .... 111 H 2
Batna, El (district), Oman .... 102 O 5
Batn-el-Hajar (region), Egypt.. 110 O 5
Bato, Africa ..... 112 M 9
Batoche, Canada ..... 63 K 3
Batoka (tribe), Africa ..... 112 P 15
Batoka or Batonga (tribe), Africa ..... 112 N 15
Batoki, Russia ..... 97 D 4
Batom, Africa ..... 112 J 9
Batonga, Africa ..... 112 O 15
Batonga (tribe), Africa ..... 112 N 15
Batopilas, Mexico ..... 64 E 4
Bator, Mount, Dutch East India ..... 116 E 6
Batora, Mirpur, British India.. 104 B 7
Batoum, Russia (see Batum).... 96 H 7
Batova, Siberia ..... 100 J 2
Batra, Egypt ..... 110 S 3
Batta (tribe), Africa ..... 110 K 8
Batta, Hungary ..... 89 N 6
Battambang, Siam ..... 106 F 8
Battan, Shagara, Arabia ..... 102 K 2
Bättaszék, Hungary (see Bátaszék) ..... 89 K 5
Battean, Ontario ..... 60 E 3
Battelau, Austria ..... 90 L 5
Battenberg, Germany ..... 86 K 8
Batteria Carbonera, Italy ..... 92 L 2
Batteria de Tessera (battery), Italy ..... 92 L 2
Batteria di Campalto, Italy ... 92 K 2
Batteria di Laguna Fisofe, Italy 92 K 3
Batteria di Laguna Podo, Italy. 92 K 3
Batteria Pieretto, Italy ..... 92 M 1
Batteria San Marco, Italy .... 92 K 1
Bätterkinden, Switzerland .... 91 E 3
Battersea (part of London), England ..... 75 M 14
Battersea Park, London, England ..... 75 M 14
Batticaloa, Ceylon ..... 105 H 16
Battikh, Katr-el-, Egypt ..... 110 T 3
Batti Lake, Africa ..... 112 R 10
Battle, England, '91, 3,153 .... 75 N 12
Battle Abbey, England ..... 75 O 12
Battle Creek, Canada ..... 63 J 4
Battleford, Canada ..... 63 J 3
Battle of Ingogo River, Natal.. 113 J 4
Battle of Laing's Neck, Natal.. 113 J 4
Battle River, Canada ..... 63 J 3
Battock, Mount, Scotland ..... 78 L 6
Battonya, Hungary, '90, 12,018 89 N 5
Batty Bay, Arctic Region ..... 3 G 8
Batty Malve (island), British India ..... 106 A 10
Batubenge, Kongo ..... 112 N 12
Batu-Bink, Mount, Borneo .... 116 E 4
Batu-Gapit, Mount, Sumatra .. 116 A 4
Batu Gedeh, East India Is. .... 116 F 6
Batu Islands, Dutch East India 116 A 5
Batum, Russia, '91, 10,167 ..... 96 H 7
Batum (district), Russia ..... 96 H 7
Batunah, Persia ..... 103 D 7
Batu-puti, Borneo ..... 116 E 4
Batu-puth, Cape, Dutch East India ..... 116 F 7
Baturin, Russia, est.3,580 ..... 97 J 6
Batyr, Lake, Central Asia .... 100 H 4
Bátyu, Hungary ..... 89 O 3
Batz, France ..... 80 C 5
Batz, île de, France (see Bas) 80 A 4
Batzwitz, Germany ..... 85 E 21
Bauan, Philippine Is., a35,600. 116 F 2
Baud, France ..... 80 B 5
Baudó, Colombia ..... 70 B 2
Baudó, Cordillera de (Mts.), Colombia ..... 70 B 2
Baudó (river), Colombia ..... 70 B 2
Baudour, Belgium, '90, 3,837... 84 C 8
Baudricourt, France ..... 82 N 4
Bauduinville, Kongo ..... 112 O 12
Bauer, Cape, Australia ..... 115 E 6
Bauerwitz, Germany, '95, 2,713 87 M 26
Baugé, France, '91, 3,623 ..... 80 E 5
Bauges, Les, France ..... 81 L 7
Baughi, British India ..... 104 M 3
Baughurst, England ..... 77 C 5
Baúl, Venezuela, '91, 10,015 .. 70 D 2
Baula (Mt.), Iceland ..... 88 N 2
Baulé, Cape, Newfoundland ... 62 J 4
Baule (native state), Africa .. 111 E 9
Bauleah, British India, '91, 21,407 ..... 104 M 7
Baulking, England ..... 77 A 4
Baulmes, Switzerland, '88, 921. 91 B 4
Baulus, Turkey in Asia ..... 101 D 2
Bauma, Switzerland, '88, 415 . 91 J 2
Baume-les-Dames, France ..... 82 N 6
Baumgarten, Austria ..... 90 B 6
Baumholder, Germany ..... 86 N 5
Baupés, Rio (river), Colombia . 70 C 3
Bauphal, British India ..... 104 N 8
Baurés (river), Bolivia ..... 70 E 6
Bauro (Islandi, Solomon Is. (see San Christoval) ..... 117 L 6
Baurtregaum (Mt.), Ireland.... 79 A 7
Bauru, Kongo ..... 112 M 10
Bausk, Russia, est.7,085 ..... 97 D 3
Bautsch, Austria ..... 89 J 2
Bautshi (native state), Africa (see Bolo-Bolo) ..... 111 J 8
Bautzen, Unter, Austria ..... 90 L 3
Bautzen, Germany, '95, 23,668 86 K 19
Bautzen (district), Germany, '95, 384,904 ..... 86 K 19
Bautzen, Germany (on travel map) ..... 74 M 3
Baux, Lea, France..... 81 E 11
Baval, France (see Bavay) ... 80 J 2
Bavalya, Kongo ..... 112 N 10
Bavaria, Lower (bezirk), Germany, '95, 673,523 ..... 86 P 15
Bavaria, Upper (bezirk), Germany, '95, 1,186,950 ..... 86 Q 14
Bavaria (kingdom), Germany '95, 5,818,544 ..... 86 O 13
Bavaria (kingdom), Germany (on travel map) ..... 74 K 4
Bavarian Alps (Mts.), Germany 86 S 13
Bavarian Rigi (Mt.), Germany (see Hoher Peissenberg) .. 86 R 12
Bavay, France ..... 80 J 2
Bavlaanskloof, Cape Colony .. 113 F 7
Bavicora, Mexico ..... 64 E 3
Bavispe, Mexico ..... 64 D 2
Bavra, British India ..... 105 D 11
Bawa, Deh, Persia ..... 103 D 6
Bawang, Mount, Borneo ..... 116 C 4
Bawean Island, Oceanica ..... 116 D 6
Bawian Island, Oceanica (see Bawean) ..... 116 D 6
Bawiti, Egypt, '82, 1,675 ..... 110 O 3
Baw Klua, Siam ..... 106 E 5
Bawlake, Burma ..... 106 C 5
Bawley Plains, Australia ..... 115 G 5
Baw Luang, Siam ..... 106 D 5
Baw Saing, Burma ..... 106 C 4
Bawtry, England ..... 76 L 6
Baxar, British India (see Buxar) ..... 104 J 7
Baxaro Bovo (island), Nicaragua 66 M 8
Baximba (tribe), Africa (see Bashimba) ..... 112 K 15
Baxio (Island), Portugal ..... 83 O 7
Baxo Island, Portugal ..... 83 D 8
Baxters Harbor, Nova Scotia .. 62 E 4
Baxwaho, British India ..... 104 G 7
Bay, Punta (point), Cuba .... 68 L 4
Bay, Lake, Philippine Is. .... 116 F 2
Bayad (Brusa), Turkey in Asia 101 D 3
Bayad (Kastamuni), Turkey in Asia ..... 101 F 2
Baya de Arama, Rumania .... 98 E 4
Bayaguana, Santo Domingo .. 68 F 6
Bayaha, Mount, Haiti ..... 68 C 6
Bayal, Persia ..... 103 B 4
Bayamo, Cuba, '87, 17,676 .... 68 J 4
Bayamón, Porto Rico, '87, 15,164 ..... 68 J 1
Bayan, Bala, Persia ..... 103 E 5
Bayan-bulak, Mongolia ..... 107 K 2
Bay Ancon de Sardinas, Ecuador ..... 70 B 3
Bayanga, Africa ..... 112 K 10
Bayan-susu, Manchuria ..... 107 M 1
Bayannul, Central Asia..... 100 K 3
Bayas, Turkey in Asia, a6,300. 101 G 4
Bayates, Cuba..... 68 K 4
Bayat Haji, Fort, Turkestan... 103 F 2
Bayazet, Novo, Russia, est.7,488 96 J 8
Bayazid, Turkey in Asia..... 101 K 3
Bayble, Lower (village), Scotland, '91, 481 ..... 78 D 3
Bay Coqui, Colombia ..... 70 B 2
Bay Cupica, Colombia ..... 70 B 2
Bay de l'Oyapok, South America ..... 71 G 3
Bay de Miragoâne, Haiti ..... 68 B 6
Baydon, England ..... 77 A 4
Bay du Vin, New Brunswick... 62 D 2
Bayel, France ..... 82 K 4
Bayerbach, Germany ..... 86 Q 17
Bayerischer Wald (Mts.), Germany ..... 86 O 16
Bayeru, Nieder- (bezirk), Germany (see Lower Bavaria).. 86 P 15
Bayern (kingdom), Germany (see Bavaria) ..... 86 O 13
Bayeux, France, '91, 8,102.... 80 E 3
Bayeye (tribe), Africa ..... 112 M 15
Bayezid, Turkey in Asia (see Bayazid) ..... 101 K 3
Bayfield, New Brunswick ..... 62 F 3
Bayfield, Nova Scotia ..... 62 H 4
Bayfield, Ontario, '91, 595.... 60 D 4
Bayford, England ..... 77 G 3
Bay Franzes, Santo Domingo. 68 F 6
Bayhaio, England ..... 77 M 2
Bay Ingleses, Santo Domingo. 68 F 6

Bay Islands (department), Honduras, '87, 2,825 ..... 66 J 3
Bayléu, Spain, '87, 8,580..... 83 J 6
Bay Murcielagos, Costa Rica. 66 B 11
Bayo, Arroyo (rivulet), Argentina ..... 72 D 13
Bay of Abukir, Egypt ..... 110 R 3
Bay of Acre, Turkey in Asia.. 102 B 6
Bay of Avlona, Turkey in Europe ..... 98 B 8
Bay of Barancones, Trinidad. . 68 K 7
Bay of Bengal, Asia ..... 100 L 7
Bay of Biscay, Europe ..... 73 H 6
Bay of Biscay, Europe (on travel map) ..... 74 C 7
Bay of Cruden, Scotland ..... 78 N 5
Bay of Culebra, Costa Rica.... 66 K 9
Bay of Exploits, Newfoundland 62 J 5
Bay of Fiume, Austria..... 90 J 13
Bay of Fundy, Canada ..... 62 C 4
Bay of God's Mercy, Canada . 59 N 4
Bay of Hang-chau, China ..... 107 L 4
Bay of Harbours, Falkland Islands, South America .. .. 72 F 14
Bay of Islands, Newfoundland.. 62 H 5
Bay of Islands, New Zealand .. 117 E 1
Bay of Kavala, Turkey in Europe ..... 98 G 8
Bay of Kerl, Greece ..... 99 C 5
Bay of Kronstadt, Russia .... 97 D 9
Bay of Lagos, Turkey in Europe 98 H 8
Bay of Mercy, Arctic Region... 3 E 7
Bay of Mercy, Canada..... 59 G 2
Bay of Naples, Italy ..... 94 Q 13
Bay of Panamá, Colombia .... 70 B 2
Bay of Plenty, New Zealand .. 117 G 3
Bay of Quinte, Ontario ..... 60 H 3
Bay of Rio de Janeiro, Brazil... 71 K 2
Bay of Saint John, Newfoundland ..... 62 J 5
Bay of Saint Michel, France .. 80 D 4
Bay of Salinas, Nicaragua .. 66 K 8
Bay of Samana, Santo Domingo 68 F 6
Bay of San Blas, Colombia..... 70 B 2
Bay of Url, Switzerland ..... 91 H 4
Bay of Wismar, Germany ..... 85 E 13
Bayon, France ..... 82 N 4
Bayona, Spain ..... 83 D 2
Bayonnaise Island, Japan ..... 108 J 7
Bayonne, France, '91, 27,192.. 81 D 9
Bayonne, France (on travel map) 74 D 7
Bayreuth, Germany, '95, 27,693 86 N 13
Bayreuth, Germany (on travel map) ..... 74 K 4
Bayrischzell, Germany ..... 86 R 15
Bay Roberts, Newfoundland, est.2,177 ..... 62 K 6
Bay Saint Lawrence (place), Nova Scotia ..... 62 J 2
Bayse (river), France (see Baise) 81 F 9
Baysville, Ontario ..... 60 G 2
Bay Tury-assu, Brazil ..... 71 H 4
Bayuda Steppe, Africa ..... 110 O 6
Bay Verte, New Brunswick ... 62 F 3
Bay Zulia, Venezuela ..... 70 C 2
Baza, Spain, '87, 11,998..... 83 K 7
Baza, Sierra de (Mt.), Spain.. 83 K 7
Bazak, Afghanistan ..... 103 M 4
Bazalla, Russia ..... 97 F 7
Bazancourt, France ..... 82 J 2
Bazar, Russia ..... 97 G 6
Bazarak, Afghanistan ..... 103 N 3
Bazardjik (Hamid), Turkey in Asia ..... 101 D 4
Bazardjik (Marash), Turkey in Asia ..... 101 G 4
Bazardzhik, Bulgaria ..... 98 K 5
Bazarjnsi, Mount, Russia ..... 96 J 7
Bazarutto Island, Africa ..... 113 M 1
Bazas, France, '91, 4,948 .... 81 E 8
Bazas, France (on travel map) 74 D 6
Bazeilles, France ..... 82 L 1
Bazembi (tribe), Africa ..... 112 L 10
Bazlan, Turkey in Asia ..... 101 L 5
Bázlás, Hungary ..... 89 N 7
Bázlás, Hungary (on travel map) ..... 74 P 6
Bazlrgian, Turkey in Asia .... 101 C 4
Baznol, Persia ..... 103 C 4
Bazoche-Gouet, La, France ... 82 B 4
Bazoches-sur-Houère, France... 82 A 3
Bazoilles, France ..... 82 M 4
Baztán, Spain, '87, 8,619 ..... 83 L 1
Bazu, Ksga (Mt.), Africa .... 110 M 8
Bazuft, Kaleh, Persia ..... 103 C 4
Bazuft or Rudbar (river), Persia 103 C 4
Bazzano, Italy ..... 93 K 6
Bé, Nossi (island), Madagascar 112 S 13
Beachburg, Ontario ..... 60 J 2
Beach Meadows, Nova Scotia.. 62 E 5
Beachport, Australia, a249 .... 115 F 7
Beachville, Ontario ..... 60 E 4
Beachy Head, England ..... 75 N 12
Beacon Cay, Caribbean Sea .. 67 F 7
Beaconfield Falls, Africa ..... 112 O 15
Beaconsfield, Australia, '91, 1,584 ..... 115 K 6
Beaconsfield, Cape Colony, '91, 10,478 ..... 113 G 5
Beaconsfield, England, '91, 1,773 77 E 4
Bea Dan, French Indo-China . 106 H 6
Beadnell Harbor, England ... 76 J 1
Beagh, Slieve (Mt.), Ireland .. 79 G 3
Beagle Channel, Chile ..... 72 D 15
Beagle Island, Australia ..... 115 A 5
Beal, England ..... 76 J 1
Beale, Cape, British Columbia.. 63 E 4
Beaminster, England ..... 75 G 12
Bean Rocks, New Zealand ... 117 G 8
Bear Bay, Japan ..... 108 O 1
Bear Bay, White, Newfoundland ..... 62 J 6
Bear Cove Chetleamp, Nova Scotia ..... 62 C 5
Bear Haven, Ireland ..... 79 B 8
Bear Head, Newfoundland. .. 62 H 5
Bear Head, Quebec ..... 61 H 2
Bear Hills, Canada ..... 63 J 4
Bear Island, Arctic Region .. 3 M 4
Bear Island, Canada ..... 59 O 6
Bear Island, Ireland ..... 79 B 8
Bear Island, Newfoundland .. 62 J 6
Bear Islands, Arctic Region .. 3 D 2
Bear Islands, White, Labrador. 59 T 6
Bear Islands, Siberia ..... 100 T 1
Bear Lake, Great, Canada..... 59 F 3
Bear Lake, Canada ..... 63 K 3
Bear Lake, White, Canada .. 63 J 4
Bear Mountain, British Columbia ..... 63 F 3
Béarn (old province), France.. 80 B 3
Béarn, Luy de (river), France. 81 L 9
Bear Point (place), Nova Scotia 62 D 6
Bear River, British Columbia.. 63 F 3
Bear River, Canada ..... 63 L 3
Bear River, White, New Foundland ..... 62 J 6
Bear River (place), Nova Scotia 62 D 5
Bear Sand Hills, Great, Canada 63 L 3
Bears Hill, Canada ..... 63 H 3
Bears Lake, Canada ..... 63 N 3
Beas (river), British India ... 104 E 4
Beas de Segnra, Spain, '87, 5,931 ..... 83 K 6
Beast Mountain, Canada ..... 63 K 2
Beata, Cape, Santo Domingo.. 68 D 7
Beata Island, Santo Domingo.. 68 D 7
Beata Strait, Santo Domingo.. 68 D 7
Beatrice, Cape, Australia ..... 115 F 2
Beaubec, France ..... 82 D 1
Beaucage, Ontario ..... 60 F 1
Beaucaire, France, '91, 8,947.. 81 E 11
Beaucaire, Canal des, France.. 81 E 11
Beaucamps-le-Vieux, France... 82 D 1
Beauce (district), France ..... 82 D 4
Beance, La, Quebec, a3,000 .... 61 N 6
Beauce (county), Quebec, '91, 37,222 ..... 61 N 7
Beance Junction, Quebec ..... 61 N 6
Beauchene Island, Falkland Islands, South America ..... 72 F 14
Beauchieff Abbey, England ... 76 K 6
Beaudesert, Australia, '91, 450 115 J 5
Beaudet, Quebec ..... 61 K 4
Beaufort, Port, Cape Colony... 113 E 8
Beaufort, Fort (district), Cape Colony, '91, 14,675 ..... 113 B 7
Beaufort (Jura), France..... 80 L 6
Beaufort (Maine-et-Loire), France, '91, 4,492 ..... 80 E 5
Beaufort (Savoie), France..... 81 M 7
Beaufort-en-Vallée, France (see Beaufort, Maine-et-Loire) ... 80 E 5
Beaufort Sea, Arctic Region .. 3 D 7
Beaufort Sea, Canada ..... 59 D 2
Beaufort West, Cape Colony, '91, 2,791 ..... 113 F 7
Beaufort West (district), Cape Colony, '91, 9,239 ..... 113 F 7
Beaugency, France, '91, 4,313.. 82 D 5
Beauharnois, Quebec, '91, 1,590 61 G 8
Beauharnois (county), Quebec, '91, 16,662 ..... 61 F 8
Beaujeu, France, '91, 3,230 ... 80 K 6
Beaulac, Quebec ..... 61 G 6
Beaulieu, England ..... 75 K 12
Beaulieu (Alpes-Maritimes), France ..... 81 K 11
Beaulieu (Corrèze), France, '91, 2,359 ..... 81 G 8
Beaulieu (Indre-et-Loire), France 82 C 6
Beaulieu, Quebec ..... 61 M 5
Beaulieus House, Canada ..... 63 H 2
Beauly, River, Scotland ..... 78 G 5
Beauly (village), Scotland, '91, 879 ..... 78 H 5
Beauly Basin, Scotland ..... 78 H 5
Beaumaris, Wales, '91, 2,202.. 76 D 6
Beaumaris Bay, Wales ..... 76 E 6
Beaumesnil, France ..... 82 B 2
Beaumetz-les-Loges, France .. 80 H 2
Beaumont (Ardennes), France.. 82 K 1
Beaumont (Dordogne), France.. 81 F 8
Beaumont (Meurthe-et-Moselle), France ..... 82 M 3
Beaumont (Seine-et-Marne), France ..... 82 E 4
Beaumont (Seine-et-Oise), France ..... 82 E 2
Beaumont, Quebec ..... 61 N 5
Beaumont cum Mose, England. 77 M 3
Beaumont-de-Lomagne, France, '91, 4,040 ..... 81 F 9
Beaumont Island, Arctic Region 3 B 6
Beaumont-la-Ronce, France .. 82 B 5
Beaumont-sur-Sarthe, France.. 82 A 4
Beaumachan, Loch (lake), Scotland ..... 74 E 4
Beaune, France, '91, 12,170 .. 80 K 5
Beaune-la-Rolande, France, '91, 1,792 ..... 82 E 4
Beauport (parish), Quebec, '91, 4,644 ..... 61 M 5
Beaupréan, France, '91, 3,857.. 80 D 5
Beaupre, Cape, Greenland ... 3 M 8
Beaupre Islands, Loyalty Is. 117 J 10
Beaurang, Belgium, '90, 1,655. 84 F 8
Beauro (district), Africa ..... 111 E 9
Beaurepaire (Isère), France.... 81 L 7
Beaurepaire (Jura), France .... 80 L 6
Beausset, Le, France ..... 81 G 12
Beauvais, France, '91, 19,382 . 82 E 2
Beauvais, France (on travel map) ..... 74 F 4
Beauvoir-sur-Niort, France .. 80 E 6
Beauzée, France ..... 82 L 3
Beaver Bank, Nova Scotia .... 62 F 5
Beaver Brook, New Brunswick. 62 E 4
Beaver Brook (place), Nova Scotia ..... 62 F 4
Beaver Cove (place), Nova Scotia 62 J 3
Beaver Creek (place), British Columbia ..... 63 E 4
Beaver Harbor (place), New Brunswick ..... 62 C 4
Beaver Island, Falkland Islands, South America ..... 72 E 14
Beaver Islands, Nova Scotia.. 62 G 5
Beaver Lake, Canada ..... 63 K 2
Beaver Lake (place), Canada . 63 H 3
Beaver Lodge Mountain, British Columbia ..... 63 F 3
Beaver Mines (place), Ontario. 60 H 5
Beaver Mouth, British Columbia ..... 63 G 4
Beaver or McFarlane River, Canada ..... 63 K 2
Beaver River, Canada ..... 63 J 3
Beaver River (place), Nova Scotia ..... 62 C 5
Beaver River Corner, Nova Scotia ..... 62 C 5
Beaverton, Ontario, '91, 850 . 60 G 3
Beawar, British India, '91, 20,978 ..... 104 E 6
Bebedero, Lake, Argentina .. 72 D 10
Bebe-jl, Africa ..... 111 J 8
Bebek, Turkey in Europe ..... 98 F 1
Bebington (Higher and Lower), England, '91, 6,637 ..... 76 F 6
Bebra, Germany ..... 86 L 10
Bebra, Germany (on travel map) 74 J 3
Bécancour, Quebec, a2,200 .... 61 K 6
Bécancour River, Quebec ..... 61 L 6
Beecles, England, '91, 6,669 . 76 Q 8
Becerra, Diego (explorer's route) 4 K 13
Becerreá, Spain, '87, 8,097..... 83 E 2
Bécherel, France ..... 80 D 4
Becheschi, Rumania ..... 98 K 2
Bechhofen, Germany ..... 86 O 11
Bechin, Austria ..... 90 J 5
Bechuanaland (British protectorate), Africa, '91, 60,376... 113 F 2
Bechuanaland, South (region), Africa ..... 113 F 4
Beckenham, England, '91, 20,705 ..... 77 H 5
Beckenham (suburb of London), England (on local map) ..... 75 O 15
Beckenried, Switzerland ..... 91 H 4
Beckerzeel, Belgium, '90, 324 . 84 A 3
Beckingham, England ..... 76 L 6
Beckum, Germany, '95, 5,230 . 85 J 7
Beckwith, Ontario ..... 60 K 2
Becs de Bossom (Mt.), Switzerland ..... 91 E 5
Beese, Alt, Hungary (see Ó-Becse) ..... 89 L 6
Beese, Ó, Hungary, '90, 16,965. 89 L 6
Beese, Ó, Hungary (on travel map) ..... 74 O 6
Beesk, Hungary ..... 89 M 4
Bed, Afghanistan ..... 103 N 3
Bed, I'm, Africa ..... 110 N 7
Beda, Arabia ..... 102 K 9
Beda, El, Turkey in Asia .... 102 H 6
Bedale, England ..... 76 J 4
Bedanga, Africa ..... 110 L 8
Bedari, Egypt, '82, 6,116 .... 110 O 4
Bédarieux, France, '91, 6,578 81 B 11
Bédarrides, France ..... 81 F 10
Bedde (tribe), Africa ..... 111 J 7
Beddgelert, Wales ..... 76 D 6
Beddingfield, England ..... 77 M 1
Bedela, Arabia ..... 102 K 5
Bedeque, Prince Edward Island 62 F 3
Bedeque Bay, Prince Edward Island ..... 62 F 3
Bederby, Turkey in Asia .... 101 C 4
Bederkesa, Germany ..... 85 E 8
Bedfield, England ..... 77 M 1
Bedford, Australia ..... 115 G 7
Bedford, Cape, Australia .... 115 H 3
Bedford, Cape Colony, '91, 1,159 113 G 7
Bedford (district), Cape Colony, '91, 11,682 ..... 113 H 7
Bedford, England, '91, 28,023. 77 F 2
Bedford, England (on travel map) ..... 74 D 2
Bedford (county), England, '91, 160,704 ..... 77 F 2
Bedford, Nova Scotia ..... 62 F 5
Bedford, Ontario ..... 60 J 3
Bedford, Quebec, '91, 1,571 .... 61 J 8
Bedford, Upper, Quebec, a600.. 61 J 8
Bedford Level (district), England ..... 76 N 7
Bedford River, New, England.. 76 N 7
Bedford River, Old, England .. 76 N 7
Bedfordshire (county), England (see Bedford (county) ..... 77 F 2
Bedglary, England ..... 77 J 6
Bedha, Darel-, Egypt ..... 110 T 5
Bedha, El, Egypt ..... 110 R 3
Bedlingfield, England ..... 77 M 1
Bedlington, England, '91, 16,996 ..... 76 J 2
Bednore, British India (see Bednur) ..... 105 E 13
Bednur, British India ..... 105 E 13
Bedonia, Italy..... 93 G 6
Bedouin, France ..... 81 F 10
Bedr, Turkey in Asia (see Bedr Honen) ..... 102 G 5
Bedrashen, Egypt ..... 110 S 5
Bedre, Turkey in Asia ..... 101 M 6
Bedretto, Val di (valley), Switzerland ..... 91 H 5
Bedr Honen, Turkey in Asia.. 102 G 5
Bedriacum, Italy ..... 93 H 4
Beds (county), England (see Bedford) ..... 77 F 2
Bedsted, Denmark ..... 88 C 3
Beduaram, Africa ..... 110 K 7
Beduin, Cape, Africa ..... 110 T 8
Bedum, Netherlands (commune), '94, est.5,081 ..... 84 J 2
Bedur, Turkey in Asia ..... 101 K 4
Bedwal, Egypt ..... 110 T 3
Bedwelty (parish), England, '91, 4,728 ..... 75 F 10
Bedwin, Great, England ..... 77 A 5
Bedwin, Little, England..... 77 A 5
Bee, Loch (lake), Scotland .... 78 B 5
Beeac, Australia, a200 ..... 115 G 7
Beebe Plain, Quebec, a450 .... 61 K 8
Beechey, Cape, Arctic Region.. 3 A 7
Beechey Group (islands), Japan 108 P 7
Beechey Island, Arctic Region. 3 G 8
Beechey Lake, Canada ..... 59 J 3
Beechwood, New Brunswick ... 62 B 3
Beedon, England ..... 77 B 4
Beek, Netherlands (commune), '94, est.2,795 ..... 84 G 7
Beekbergen, Netherlands ..... 84 G 4
Beelitz, Germany, '95, 3,159... 85 H 17
Beemarang, Mount, Australia.. 115 H 6
Bee Mount, Australia ..... 115 G 6
Beemster, Netherlands (commune), '94, est.4,626 ..... 84 E 3
Beenham, England ..... 77 C 5
Beenleigh, Australia, '91, 536.. 115 J 5
Beenoskee (Mt.), Ireland ..... 79 A 7
Beer, England ..... 75 F 12
Beerberg (Mt.), Germany ..... 86 L 12
Beerenberg, Mount, Arctic Region ..... 3 M 6
Beerfelden, Germany ..... 86 N 8
Beeringen, Belgium, '90, 1,468. 84 F 6
Beernem, Belgium, '90, 4,426.. 84 B 6
Beerse (river), Netherlands .... 84 F 6
Beersheba (ruins), Palestine (see Khurbet Bir-es-Scha) ..... 102 B 10
Beer Vlei (salt pool), Cape Colony ..... 113 F 6
Beeskow, Germany, '95, 4,102. 85 H 19
Beeton, Ontario, '91, 771 ..... 60 F 3
Beetsterzwaag, Netherlands ... 84 G 2
Beetzendorf, Germany ..... 85 G 13
Befandriana, Madagascar ..... 112 T 13
Béfort, France (see Belfort).. 80 M 5
Beg, Longh (lake), Ireland .... 79 H 2
Beg, Chab, Persia ..... 103 E 5
Bega (island), Fiji ..... 117 A 4
Bega Canal, Hungary ..... 89 M 6
Bégard, France ..... 80 B 4
Begari Canal, British East India ..... 104 B 5
Bègles, France, '91, 10,535.... 81 E 8
Begli, Turkey in Asia ..... 101 G 2
Begnins, Switzerlands, '88, 617. 91 A 5
Begoña, Mexico ..... 65 F 3
Begoro, Africa ..... 111 F 9
Beg-Shehr (lake), Turkey in Asia (see Bei Sher) ..... 101 D 4
Begtrup Vig (bay), Denmark... 88 G 4
Béguda, La, France ..... 81 C 12
Begzad, Afghanistan ..... 103 N 2
Behague, Point, French Guiana 71 G 3
Behaisotra, Madagascar ..... 112 S 15
Behal, British India ..... 104 C 4
Behan-ed-Dola, Arabia ..... 102 K 9
Behan el-Jezab, Arabia ..... 102 K 8
Behar, British India, '91, 47,723 ..... 104 K 7
Behar (province), British India, '91, 24,284,370 ..... 104 K 7
Beharieh, Oasis of, Egypt ... 110 O 3
Behbadun, Persia ..... 103 J 3
Behbehan, Persia, a10,000 ..... 103 D 5
Behbit, Egypt ..... 110 S 3
Behedra (province), Egypt, '82, 398,856 ..... 110 R 4
Beheloka, Madagascar ..... 112 R 15
Behenji, Madagascar ..... 112 S 14
Behesni, Turkey in Asia ..... 101 H 4
Behin, Africa ..... 111 F 9
Behistun, Persia (see Bisutun). 103 B 3
Behit, Pointe de (point), France 80 B 4
Behram, Turkey in Asia ..... 101 B 3
Behring Island (see Bering Island) ..... 100 T 3
Behring Sea (see Bering Sea).. 100 U 3
Behring Strait (see Bering Strait) ..... 3 B 4
Belan, Norway ..... 95 F 5
Bel Bazar, Turkey in Asia, est. 4,750 ..... 101 E 2
Belbunar, Bulgaria ..... 98 K 5
Belda, Ain, Algeria, '91, 2,173. 111 H 2
Belda, El, Algeria ..... 111 G 2
Belda, Dar-el-, Morocco..... 111 D 2
Bel Dagh (Mt.), Turkey in Asia 101 D 4
Beldbed, Jebel ni (Mt.), Oman. 102 P 5
Beler Elv (river), Norway .... 95 J 3
Beleren, Norway ..... 95 J 3
Belerland, Netherlands (see Biejerland) ..... 84 D 5
Belga, Algeria ..... 111 G 2
Belghton, England ..... 77 L 2

Beikem (river), Mongolia ..... 107 F 1
Beikoz (Angora), Turkey in Asia 101 E 3
Beikoz (Constantinople), Turkey in Asia ..... 98 F 1
Beilan, Turkey in Asia, a3,000 101 G 4
Beilen, Netherlands (commune), '94, est.4,796 ..... 84 J 3
Beilstein, Germany ..... 86 O 9
Beilul, Africa ..... 110 R 7
Beilul, Ras (cape), Africa ... 110 R 7
Beimerstetten, Germany ..... 86 Q 10
Beinageltarfjäll (Mt.), Iceland. 88 Q 2
Bein-dun Mountains, Mongolia.. 107 J 1
Beine, France ..... 82 J 2
Beinn a' Mheadhoin, Loch (lake), Scotland ..... 78 G 5
Beinwil, Switzerland ..... 91 G 3
Beira, Africa, a1,000 ..... 112 P 15
Beira (province), Portugal, '90, 1,461,834 ..... 83 E 4
Beira Baixa (district), Portugal 83 E 5
Beirak, Africa ..... 110 M 7
Beirut, Turkey in Asia, '89, 105,400 ..... 102 C 4
Beirut, Nahr (river), Turkey in Asia ..... 102 C 4
Beirut (vilayet), Turkey in Asia, a400,000 ..... 102 C 8
Beisan, Palestine ..... 102 C 7
Bel Sher, Turkey in Asia, a3,000 101 D 4
Bel Sher Gol (lake), Turkey in Asia ..... 101 D 4
Belta, Palestine ..... 102 C 8
Belt-el-Fakib, Turkey in Asia a8,000 ..... 102 J 9
Belteme, Africa ..... 110 K 8
Beith (town), Scotland, '91, 4,795 ..... 78 G 8
Beitin, Palestine ..... 102 C 8
Beit Jala, Palestine ..... 102 B 9
Beit Jenn, Turkey in Asia..... 102 D 5
Beit Jibrin, Palestine ..... 102 B 9
Beit Lahm, Palestine (see Bethlehem) ..... 102 C 9
Beit Nabala, Palestine ..... 102 B 8
Beit Ras, Turkey in Asia ..... 102 D 7
Beitstadfjord (bay), Norway ... 95 G 5
Beitush, Turkey in Asia ..... 101 L 4
Beiveren, Turkey in Asia ... 101 G 4
Beja, Portugal, '78, 7,843..... 83 E 6
Beja (district), Portugal, '90, 160,899 ..... 83 D 7
Beja, Tunis ..... 111 J 1
Bejapur, British India (see Bijapur) ..... 105 E 11
Bejar, Spain, '87, 12,120 ..... 83 G 4
Bejaren Island, Dutch East India ..... 116 G 4
Bejstrup, Denmark ..... 88 E 2
Bejucal, Cuba, '87, 7,902 ..... 68 C 2
Bek, Um, Africa ..... 110 P 6
Bekas Pass, Rumania ..... 98 J 2
Békés, Hungary, '90, 25,087... 89 N 5
Békés (comitat), Hungary, '90, 258,386 ..... 89 N 5
Békés-Csaba, Hungary, 90, 34,243 ..... 89 M 5
Békés-Csaba, Hungary (on travel map) ..... 74 P 5
Beketova, Siberia ..... 100 P 3
Beki, Kongo ..... 112 L 10
Bekil (tribe), Turkey in Asia.. 102 J 8
Bekir, Dem, Africa ..... 110 N 9
Beklis, Turkey in Asia ..... 101 E 3
Bek-pak-dala (plateau), Central Asia ..... 100 K 4
Bektash, Hadji, Turkey in Asia, a1,500 ..... 101 F 3
Bekuk, Turkey in Asia ..... 101 F 4
Bekwai, Africa ..... 111 F 9
Bela, British India ..... 104 H 7
Béla, Hungary ..... 89 M 2
Bel Abbes, Sidi, Algeria, '91, 18,558 ..... 111 G 2
Belacázar, Spain, '87, 7,470... 83 G 6
Belagenda, Africa ..... 110 Q 7
Belaka, Jebel (Mt.), Africa.... 110 K 5
Belakter, Egypt ..... 110 Q 3
Belanona, Lake, Nicaragua..... 66 M 5
Bela Palanka, Servia ..... 98 E 5
Belar, Baluchistan ..... 103 L 8
Belasaie, Java ..... 116 C 6
Belathpur, British India ..... 104 M 1
Belawan Island, Philippine Is.. 116 F 3
Belbal, Africa ..... 111 G 4
Belbeis, Egypt, '82, 7,322..... 110 O 3
Belbeys, Egypt (see Belbeis) .. 110 O 3
Belbo (river), Italy ..... 93 D 5
Belcaire, France ..... 81 G 10
Belchen, Gebweiler (see Ballon de Guebwiller) ..... 86 R 4
Belchen, Welscher (see Ballon d'Alsace) ..... 80 M 5
Belcher Channel, Arctic Region 3 G 8
Belcher Channel, Canada ..... 59 M 1
Belchirag, Afghanistan ..... 103 L 3
Belchite, Spain ..... 83 M 3
Belcoo, Ireland ..... 79 F 3
Belderg Harbor, Ireland ..... 79 B 3
Belecke, Germany ..... 85 K 7
Beled Beni Isa (district), Arabia 102 L 8
Beledugu (region), Africa ..... 111 E 7
Belel, Madagascar ..... 112 S 14
Belekheo, Mongolia ..... 107 J 2
Belem, Africa ..... 110 K 8
Belem, Brazil (see Para)..... 71 H 4
Belem (Rio Grande do Sol), Brazil ..... 72 G 10
Belem, Portugal, '78, 7,538.... 83 C 6
Belen, Argentina, '90, a3,000.. 72 D 9
Belen, Nicaragua ..... 66 C 8
Belen, Paraguay ..... 72 F 8
Belen, Salvador ..... 66 G 6
Belen, Uruguay ..... 72 F 10
Belena, Spain ..... 83 G 4
Belényes, Hungary ..... 89 O 5
Belerium, England (see Lands End) ..... 75 A 13
Bélesta, France ..... 81 G 10
Belen, Mongolia ..... 107 D 1
Belfast, Honduras ..... 66 J 4
Belfast, Ireland, '91, 255,950.. 79 K 2
Belfast, Prince Edward Island. 62 G 3
Belfast Lough (bay), Ireland.. 79 K 2
Belfate, Honduras ..... 66 J 4
Belford, England ..... 76 J 1
Belfort, Territory of, France '96, 88,047 ..... 80 M 5
Belfort, France, '91, 25,455.... 80 M 5
Belfort, France (on travel map) 74 H 5
Belgab (tribe), Egypt ..... 110 Q 5
Belgard, Germany, '95, 7,386... 87 D 23
Belgard, Germany (on travel map) ..... 74 N 1
Belgashifari (well), Africa..... 110 K 7
Belgaum (and cantonment), British India, '91, 40,737 ..... 105 E 12
Bel Gera (well), Africa..... 111 E 4
Belgern, Germany, '95, 2,864 . 86 K 17
Belgien (see Belgium) 84
Belgiojoso, Italy ..... 93 F 4
Belgique (see Belgium) 84
Belgium (kingdom), Europe, '90, 6,069,321; '95, est.6,410,783.. 73 K 5
Belgium (large scale map of).. 84
Belgium, Europe (on travel map) 74 G 3
Belgodere, France ..... 81 M 11
Belgorod, Russia (see Bielgorod) 97 L 6
Belgrad (capital), Servia, '95, 58,992 ..... 98 C 4
Belgrad, Servia (on travel map) 74 P 6
Belgrade, Turkey in Europe... 98 E 1
Belgrano, Argentina ..... 72 F 12
Belgrano, Monat, Argentina .... 72 C 13
Belgrano, Port, Argentina .... 72 E 11
Belgrave, England (parish), '91, 11,405 (part of Leicester Borough) ..... 76 K 7
Belgrave, Ontario ..... 60 D 4
Belgravia (part of London), England ..... 75 N 14
Belgrove, New Zealand, '91, 284 117 D 6
Bel Haidan, Africa ..... 110 L 4
Belhalvel, Lake, Ireland ..... 79 E 3
Belhelvie, Scotland ..... 78 M 5
Bell, Africa ..... 111 J 9
Beliasuvar, Russia ..... 96 J 8
Belics, Turkey in Europe ..... 98 F 7
Bélicz, Nagy-, Hungary ..... 89 K 3
Belik, Nahr (river), Turkey in Asia ..... 101 H 4
Belin, France ..... 81 E 8
Belincz, Hungary ..... 89 N 6
Belize, British Honduras, a5,000 66 G 2
Belize, Rio (river), British Honduras ..... 66 G 2
Belize, Central America (see British Honduras) ..... 66 G 3
Belka, Halat el-, Turkey in Asia 102 D 9
Belka (district), Turkey in Asia 102 D 9
Belkas, Egypt ..... 110 S 3
Belkas, Bahr (river), Egypt... 110 S 3
Belknap Deep, Pacific Ocean.. 2 B 3
Bell, Cape Colony ..... 113 H 7
Bella, Villa (Amazonas), Brazil 71 F 4
Bella, Villa (Beni), Brazil..... 70 D 6
Bella, Villa (Matto Grosso), Brazil ..... 70 E 7
Bella, Villa (Pernambuco) Brazil 71 K 5
Bella, Italy, '81, 5,132 ..... 94 T 13
Bellac, France, '91, 4,903 .... 80 F 6
Bella Coola River, British Columbia ..... 63 E 3
Bellaggio, Italy, '81, 849 ..... 93 F 3
Bellamy, Ontario ..... 60 K 3
Bellanagh, Ireland ..... 79 G 4
Bellanamallard, Ireland ..... 79 F 3
Bellano, Italy ..... 93 F 2
Bellarine (Mt.), Australia .... 115 B 2
Bellary, British India (see Ballari) ..... 105 F 12
Bellas, Aguas, Brazil ..... 71 K 5
Bella Tola (Mt.), Switzerland.. 91 E 6
Bellavary, Ireland ..... 79 C 4
Bella Vista, Argentina ..... 72 F 9
Bellavista, Capo (cape), Italy.. 92 C 8
Bellavista, Mexico ..... 64 A 2
Bellavista, Switzerland ..... 91 K 7
Bella Visto, Argentina ..... 72 E 12
Bell Bay, Newfoundland ..... 62 J 6
Belle, La, Quebec ..... 61 E 6
Bellechasse (county), Quebec, '91, 18,368 ..... 61 N 5
Belledune, New Brunswick .... 62 D 2
Belleek (Armagh), Ireland..... 79 J 3
Belleek (Fermanagh), Ireland.. 79 E 3
Bellegarde (Ain), France ..... 80 L 6
Bellegarde (Creuse), France ... 81 H 7
Bellegarde (Gard), France ..... 81 E 11
Bellegarde (Loiret), France .... 82 E 5
Bellegarde, Val de (valley), Switzerland (see Jaun Thal).. 91 D 5
Bellehöj, Denmark ..... 88 N 4
Belle Ile (island), France ..... 80 B 5
Belle Ile (island), France (on travel map) ..... 74 C 5
Bellelsle, New Brunswick ..... 62 D 4
Belle Isle, Strait of, Newfoundland ..... 62 J 4
Belle Isle (south), Newfoundland ..... 62 J 5
Bellelsle, Nova Scotia ..... 62 D 5
Belle-isle-en-Terre, France .... 80 B 4
Bellême, France ..... 82 B 4
Bellencombre, France ..... 82 C 1
Bellenz, Switzerland (see Bellinzona) ..... 91 K 6
Belle River (place), Ontario, '91, 657 ..... 60 C 5
Belle Rivière, Quebec ..... 61 F 7
Belleville (Loire), France .... 80 K 6
Belleville (Meurthe-et-Moselle), France ..... 82 N 3
Belleville (Vendée), France ... 80 D 6
Belleville, New Brunswick .... 62 B 3
Belleville, Nova Scotia ..... 62 D 6
Belleville, Ontario, '91, 9,914. 60 H 3
Bellevue, France ..... 82 E 3
Bellevue (palace), Berlin, Germany ..... 87 H 30
Bellevue, Ireland ..... 79 G 8
Belley, France, '91, 6,295 .... 81 L 7
Belli, Villa, Italy ..... 92 D 11
Bellicourt, France ..... 82 G 1
Bellilliji, Africa ..... 110 K 5
Bellingen, Australia, a400 .... 115 J 6
Bellingham, England ..... 76 H 2
Bellingham Station, London, England ..... 75 O 15
Bellinghausen (explorer), Antarctic Region ..... 2 G 9
Bellingries, Germany ..... 86 O 13
Bellingshausen (reef), Oceanica ..... 114 M 6
Bellinzona, Switzerland, '88, 3,053 ..... 91 K 6
Bellivеaux Cove (place), Nova Scotia ..... 62 C 5
Bellivеaux Village, New Brunswick ..... 62 E 4
Belli Villa, Italy ..... 92 D 11
Bello, Porto (port), Brazil .... 72 H 9
Bello, Porto (port), Colombia.. 70 B 2
Bellona Island, Solomon Is.... 117 K 6
Bellot, France ..... 82 G 3
Bellot Strait, Arctic Region... 3 F 9
Bellot Strait, Canada ..... 59 M 2
Bell Pat, British India ..... 104 B 5
Bell Rock, Scotland (see Inchcape) ..... 78 M 7
Bells, The (rocks), Ireland ... 79 A 4
Bells Corners, Ontario ..... 60 J 2
Bellshill (town), Scotland, '91, 3,330 ..... 78 D 2
Bell Sound, Spitzbergen ..... 3 N 10
Belluno, Italy, '81, town, 5,190; commune, 15,660; '95, commune, est.17,900 ..... 93 M 2
Belluno (province), Italy, '81, 174,140; '95, 176,631 ..... 93 M 2
Belluno, Italy (on travel map).. 74 L 5
Bellville, Argentina, '90, a5,000 72 E 10
Bélmez, Spain, '87, 12,046 .... 83 G 6
Belmont, Cape Colony ..... 113 G 5
Belmont, France ..... 81 H 9
Belmont, Nova Scotia ..... 62 F 4
Belmont, Ontario ..... 60 E 5
Belmonte, Africa ..... 112 L 14
Belmonte, Brazil ..... 71 K 7
Belmonte, Rio (river), Brazil... 71 J 7
Belmullet, Ireland, '91, 652.... 79 B 3
Beloeil, Belgium, '90, 2,682... 84 C 7
Beloeil Station, Quebec ..... 61 H 7
Belogradtchik, Bulgaria ..... 98 E 5
Beloochistan, Asia (see Baluchistan) ..... 103 L 7
Belopulo (island), Greece (see Kaimeni) ..... 99 J 7
Belovár, Hungary, '90, 3,801.. 89 H 6
Belovár-Körös (comitat), Hungary, '90, 250,957 ..... 89 H 6
Belp, Switzerland, '88, 1,024.. 91 E 4
Belpasso, Italy, '81, 7,328..... 94 M 14
Belpech, France ..... 81 G 9
Belper, England, '91, 10,420... 76 J 6
Bel Plateau, Kara, Turkestan.. 103 K 2
Belstead, England ..... 77 M 2
Belt, Little, Denmark (see Little Belt) ..... 88 F 6
Belt, Great (sound), Denmark (see Store Belt) ..... 88 H 6
Belt, Store (sound), Denmark.. 88 H 6
Beltana, Australia ..... 115 F 6
Beltim, Egypt ..... 110 S 3
Beltis, Mongolia ..... 107 F 1
Beltra, Lake, Ireland ..... 79 O 4
Belturbet, Ireland, '91, 1,675.. 79 G 3
Beluchistan, Asia (see Baluchistan) ..... 103 L 7
Belunum (province), Italy (see Belluno) ..... 93 M 3
Belur, British India ..... 105 F 13
Belussa, Africa ..... 111 F 7
Belvedere, Crete ..... 99 D 9
Belvedere Marittimo, Italy, '81, 2,047 ..... 92 J 8
Belvès, France ..... 81 F 8
Belvidere, Cape Colony ..... 113 F 8
Belvoir Castle, England ..... 76 L 7
Belyando River, Australia .... 115 H 4
Belyeas Cove (place), New Brunswick, a2,000 ..... 62 C 4
Belz, Austria, '90, 4,960 ..... 89 P 1
Belzig, Germany, '95, 2,833. . 85 H 16
Bemaraha Mountains, Madagascar ..... 112 R 14
Bemarivo, Madagascar ..... 112 T 13
Bemarivo, Mount, Madagascar.. 112 S 15
Bemba (lake), Africa (see Bangweolo) ..... 112 O 13
Bemba, Cuba ..... 68 D 2
Bembatoka Bay, Madagascar (see Bombetoki Bay) ..... 112 S 13
Bembe (French Kongo), Africa. 112 L 9
Bembe, Kongo ..... 112 L 9
Bembe, Portugnese West Africa 112 K 12
Bembelcke, Africa ..... 111 G 8
Bembezi Inyati, Africa ..... 112 O 15
Bembibre, Spain ..... 83 F 2
Bembridge, England ..... 75 K 12
Bemini Islands, Bahama Islands ..... 67 F 2
Bemmel, Netherlands (commune), '94, est.5,770 ..... 84 G 5
Bempe (river), Africa (see Limpopo) ..... 113 L 2
Benabarre, Spain ..... 83 N 2
Benacadie, Nova Scotia, a1,000 62 J 4
Benaco (lake), Italy ..... 93 J 3
Bena Kamba, Kongo ..... 112 N 11
Benalcazar, Sebastian de (explorer's route), South America 69 O 13
Ben Alder (Mt.), Scotland..... 78 G 6
Benalla, Australia, est.2,500 .. 115 H 7
Ben Alligin (Mt.), Scotland.... 78 E 4
Ben Aorach (Mt.), Scotland.... 78 H 6
Benares (and cantonment), British India, '91, 219,467 ..... 104 J 7
Benasal, Spain ..... 83 M 4
Benasque, Spain ..... 83 N 2
Benatek, Neu, Austria ..... 90 K 3
Benau, Germany ..... 87 J 21
Benavente, Portugal, '78, 4,627 83 D 6
Benavente, Spain ..... 83 G 2
Benavides, Spain ..... 83 G 2
Benavidez, Argentina ..... 72 E 12
Ben Avon (Mt.), Scotland .... 78 J 5
Benbecula (island), Scotland, '91, 1,534 ..... 78 B 5
Benbecula Sound, Scotland ... 78 B 5
Ben Buckler (point), Australia. 115 K 2
Ben Bury (Mt.), Ireland ..... 79 B 4
Ben Chonzie (Mt.), Scotland... 78 H 7
Ben Clench (Mt.), Scotland .... 78 J 7
Ben Cruachan (Mt.), Scotland.. 78 G 7
Bend, The Great, Canada..... 63 H 1
Benda, Africa ..... 111 D 7
Bendamurrhuka, British India. 105 J 11
Ben Dearg (Mt., Perth), Scotland ..... 78 H 6
Ben Dearg (Mt., Ross and Cromarty), Scotland ..... 78 G 4
Bender, Russia, est.21,005 .... 97 G 8
Bender, Kut, Turkey in Asia.. 101 N 7
Bender-Abbas, Persia (see Bander-Abbas) ..... 103 F 7
Bender-Abbasi (see Bander-Abbas), Persia ..... 103 F 7
Bender Risut, Arabia ..... 102 N 8
Bendéry, Russia (see Bender).. 96 E 6
Bendi, Kongo ..... 112 L 12
Bendigo, Australia, est.29,341.. 115 G 7
Bendiktheuren, Germany ..... 86 R 14
Bendo, Africa ..... 112 O 9
Bendorf, Germany (commune), '90, 5,016 ..... 86 M 6
Bendu, Africa ..... 111 C 9
Bendzin, Russia, '90, 9,222.... 97 B 6
Bene, Italy, '81, 1,941 ..... 93 C 5
Benediktenwand (Mts.), Germany ..... 86 R 13
Benena, Africa ..... 111 F 7
Beneneden, England ..... 77 K 6
Beneschau, Austria, '90, 5,589. 90 K 4
Benetutti, Italy ..... 92 C 7
Benevente, Brazil ..... 71 J 8
Benevento, Italy, '81, town, 17,406; commune, 21,631; '95, commune, est.25,400 ..... 94 R 12
Benevento (province), Italy, '81, 238,425; '95, est.247,855 .... 94 R 12
Benfeld, Germany ..... 86 Q 6
Ben Fhada (Mt.), Scotland.... 78 F 5
Benfieldside, England, '91, 6,259 76 H 3
Beng, French Indo-China ..... 106 E 4
Benga (tribe), Africa ..... 112 J 10
Bengal, Bay of, Asia ..... 100 L 7
Bengal (province), British India, '91, 71,346,987 ..... 104 K 8
Bengal Presidency, British India 104 C 4
Bengazi, Africa, a10,000 ..... 110 L 2
Ben Genem, Jebel (Mt.), Africa 110 L 4
Ben-Ghazi, Africa (see Barca). 110 M 3
Ben-Ghazi, Africa (see Bengazi) 110 L 2
Bengore Head, Ireland ..... 79 J 1
Benguela, Africa, a3,000 ..... 112 K 14
Benguela (district), Africa .... 112 K 14
Benguela Current, Atlantic Ocean ..... 1 T 11
Benguella, Old, Africa ..... 112 K 13
Benguella velha, Africa ..... 112 K 13
Bengnel Viejo, British Honduras ..... 66 F 2
Benguerua Island (Sp.), Africa. 113 M 1
Benha-el-Asl, Egypt, '82, 8,354. 110 S 4
Benham, Upper, England..... 76 G 4
Benhar (village), Scotland, '91, 707 ..... 78 F 2
Ben Hee (Mt.), Scotland .... 78 B 5
Ben Hecla (Mt.), Scotland .... 78 B 5
Ben Hee (Mt.), Scotland..... 78 G 3
Ben Hope (Mt.), Scotland .... 78 G 3
Beni (department), Bolivia, '93, est.26,750 ..... 70 D 6
Beni, Rio (river), Bolivia ..... 70 D 6
Beni, Russia ..... 97 G 9
Beni Abbes, Africa ..... 111 F 3
Beni-Abdillah-Harrat (Mt.), Arabia ..... 102 H 5
Bemba (lake), Africa (see Bangweolo) ..... 112 O 13
Bemba, Cuba ..... 68 D 2
Bembatoka Bay, Madagascar (see Bombetoki Bay) ..... 112 S 13
Bembe (French Kongo), Africa. 112 L 9
Bembe, Kongo ..... 112 L 9
Bembe, Portugnese West Africa 112 K 12
Bembelcke, Africa ..... 111 G 8
Bembezi Inyati, Africa ..... 112 O 15
Bembibre, Spain ..... 83 F 2
Bembridge, England ..... 75 K 12
Bemini Islands, Bahama Islands ..... 67 F 2
Bemmel, Netherlands (commune), '94, est.5,770 ..... 84 G 5
Bempe (river), Africa (see Limpopo) ..... 113 L 2
Benabarre, Spain ..... 83 N 2
Benacadie, Nova Scotia, a1,000 62 J 4
Benaco (lake), Italy ..... 93 J 3
Bena Kamba, Kongo ..... 112 N 11
Benalcazar, Sebastian de (explorer's route), South America 69 O 13
Ben Alder (Mt.), Scotland..... 78 G 6
Benalla, Australia, est.2,500 .. 115 H 7
Ben Alligin (Mt.), Scotland.... 78 E 4
Ben Aorach (Mt.), Scotland.... 78 H 6
Benares (and cantonment), British India, '91, 219,467 ..... 104 J 7
Benasal, Spain ..... 83 M 4
Benasque, Spain ..... 83 N 2
Benatek, Neu, Austria ..... 90 K 3
Benau, Germany ..... 87 J 21
Benavente, Portugal, '78, 4,627 83 D 6
Benavente, Spain ..... 83 G 2
Benavides, Spain ..... 83 G 2
Benavidez, Argentina ..... 72 E 12
Ben Avon (Mt.), Scotland .... 78 J 5
Benbecula (island), Scotland, '91, 1,534 ..... 78 B 5
Benbecula Sound, Scotland ... 78 B 5
Ben Buckler (point), Australia. 115 K 2
Ben Bury (Mt.), Ireland ..... 79 B 4
Ben Chonzie (Mt.), Scotland... 78 H 7
Ben Clench (Mt.), Scotland .... 78 J 7
Ben Cruachan (Mt.), Scotland.. 78 G 7
Bend, The Great, Canada..... 63 H 1
Benda, Africa ..... 111 D 7
Bendamurrhuka, British India. 105 J 11
Ben Dearg (Mt., Perth), Scotland ..... 78 H 6
Ben Dearg (Mt., Ross and Cromarty), Scotland ..... 78 G 4
Bender, Russia, est.21,005 .... 97 G 8
Bender, Kut, Turkey in Asia.. 101 N 7
Bender-Abbas, Persia (see Bander-Abbas) ..... 103 F 7
Bender-Abbasi (see Bander-Abbas), Persia ..... 103 F 7
Bender Risut, Arabia ..... 102 N 8
Bendéry, Russia (see Bender).. 96 E 6
Bendi, Kongo ..... 112 L 12
Bendigo, Australia, est.29,341.. 115 G 7
Bendiktheuren, Germany ..... 86 R 14
Bendo, Africa ..... 112 O 9
Bendorf, Germany (commune), '90, 5,016 ..... 86 M 6
Bendu, Africa ..... 111 C 9
Bendzin, Russia, '90, 9,222.... 97 B 6
Bene, Italy, '81, 1,941 ..... 93 C 5
Benediktenwand (Mts.), Germany ..... 86 R 13
Benena, Africa ..... 111 F 7
Beneneden, England ..... 77 K 6
Beneschau, Austria, '90, 5,589. 90 K 4
Benetutti, Italy ..... 92 C 7
Benevente, Brazil ..... 71 J 8
Benevento, Italy, '81, town, 17,406; commune, 21,631; '95, commune, est.25,400 ..... 94 R 12
Benevento (province), Italy, '81, 238,425; '95, est.247,855 .... 94 R 12
Benfeld, Germany ..... 86 Q 6
Ben Fhada (Mt.), Scotland.... 78 F 5
Benfieldside, England, '91, 6,259 76 H 3
Beng, French Indo-China ..... 106 E 4
Benga (tribe), Africa ..... 112 J 10
Bengal, Bay of, Asia ..... 100 L 7
Bengal (province), British India, '91, 71,346,987 ..... 104 K 8
Bengal Presidency, British India 104 C 4
Bengazi, Africa, a10,000 ..... 110 L 2
Ben Genem, Jebel (Mt.), Africa 110 L 4
Ben-Ghazi, Africa (see Barca). 110 M 3
Ben-Ghazi, Africa (see Bengazi) 110 L 2
Bengore Head, Ireland ..... 79 J 1
Benguela, Africa, a3,000 ..... 112 K 14
Benguela (district), Africa .... 112 K 14
Benguela Current, Atlantic Ocean ..... 1 T 11
Benguella, Old, Africa ..... 112 K 13
Benguella velha, Africa ..... 112 K 13
Bengnel Viejo, British Honduras ..... 66 F 2
Benguerua Island (Sp.), Africa. 113 M 1
Benha-el-Asl, Egypt, '82, 8,354. 110 S 4
Benham, Upper, England..... 76 G 4
Benhar (village), Scotland, '91, 707 ..... 78 F 2
Ben Hee (Mt.), Scotland .... 78 B 5
Ben Hecla (Mt.), Scotland .... 78 B 5
Ben Hee (Mt.), Scotland..... 78 G 3
Ben Hope (Mt.), Scotland .... 78 G 3
Beni (department), Bolivia, '93, est.26,750 ..... 70 D 6
Beni, Rio (river), Bolivia ..... 70 D 6
Beni, Russia ..... 97 G 9
Beni Abbes, Africa ..... 111 F 3
Beni-Abdillah-Harrat (Mt.), Arabia ..... 102 H 5

Beni Abu Ali, Oman 102 P 6
Beni Amel Harrat (Mt.), Arabia 102 H 5
Beni Amir (tribe), Africa 110 Q 6
Beni Atie (tribe), Arabia 102 F 3
Benicarlo, Spain, '87, 7,916 83 N 4
Benidorm, Spain 83 N 6
Benifallet, Spain 83 N 4
Beni Ga, Beled (district), Arabia 102 L 8
Benighdem, Kasr, Africa 110 M 2
Beni Hadjar (tribe), Arabia 102 K 4
Beni Harth (tribe), Turkey in Asia 102 G 5
Beni Harith (tribe), Arabia 102 H 6
Beni Hassan, Africa 110 L 7
Beni Hassan, Egypt 110 O 4
Beni Jas (tribe), Oman 102 M 5
Beni Jenabl (tribe), Oman 102 O 7
Beni Kahtan (tribe), Arabia 102 J 6
Beni Kelb (tribe), Arabia 102 K 7
Beni Khuwelled (tribe), Arabia 102 N 7
Beni Lam (tribe), Arabia 102 K 2
Beni Mansur, Algeria 111 H 1
Beni Morrah (tribe), Arabia 102 L 7
Benin, Africa 111 H 9
Benin, Bight of (bay), Africa 111 H 9
Benin, New, Africa 111 H 9
Benin (native state), Africa 111 H 9
Beni Naim, Palestine 102 C 9
Benisa, Spain, '87, 5,288 83 M 6
Beni Sengin, Morocco 111 E 3
Beni Shlddad (tribe), Arabia 102 K 8
Beni Shougul, Africa 110 P 8
Beni-Suef, Egypt, '82, 10,085 110 O 3
Benitak, Kuh (Mt.), Persia 103 J 3
Beni Thakif (tribe), Turkey in Asia 102 H 6
Benitiers, Isle aux, Mauritius 109 M 7
Benito, Africa 112 J 10
Benito (river), Africa 112 J 10
Benito, Guatemala 66 E 3
Benito, Don, Spain, '87, 16,287 83 G 6
Beni Ulid (well), Africa 110 K 3
Benkalis Island, Dutch East India 116 B 4
Benkanat, Sumatra 116 B 6
Benkheim, Germany 87 D 35
Benkovar, Austria 89 G 7
Benkulen, Sumatra, a12,000 116 B 5
Ben Lawers (Mt.), Scotland 78 H 6
Ben Ledi (Mt.), Scotland 78 H 7
Ben Lomond (Mt.), Australia 115 K 6
Ben Lomond, New Brunswick, a500 62 D 4
Ben Lomond (Mt.), Scotland 78 G 7
Ben Luk, French Indo-China 106 H 9
Ben Macdhui (Mt.), Scotland 78 J 5
Ben Mhor (Mt., Hebrides), Scotland 78 C 4
Ben More (Mt., Hebrides), Scotland 78 B 5
Ben More (Mt., Island of Mull), Scotland 78 E 7
Ben More (Mt., Perth), Scotland 78 G 7
Ben More (Mt., Sutherland), Scotland 78 G 3
Benmore or Fair Head, Ireland 79 J 1
Bennan Head, Scotland 78 F 9
Bennecknstein, Germany, '95, 2,718 85 J 12
Bennet Point, Saint Helena 109 E 7
Bennett, Lake, Canada 63 C 1
Bennett Island, Arctic Region 3 F 2
Bennett Island, Siberia 100 R 1
Bennett River, Australia 115 B 7
Bennettsbridge, Ireland 79 G 6
Ben Nevis (Mt.), Scotland 78 G 6
Bennington, England 77 G 3
Benningwe Mountains, Africa 113 J 1
Beunisek, Austria 89 J 2
Benoist, Mount, New Guinea (Dutch) 116 J 5
Benokhobuga, Africa 111 E 8
Ben Rinnes (Mt.), Scotland 78 K 5
Bens, Honduras 66 L 4
Bensbach River, New Guinea (British) 116 G 2
Bensdorf, Germany 86 P 1
Bensen, Austria 90 J 2
Benshelm, Germany, '90, 6,277 86 N 8
Bensington, England 77 C 4
Bensington Lock, England 77 C 4
Bensuri, British India 105 P 11
Bentheim, Germany, '95, 2,445 85 H 5
Bentinck Island, Australia 115 G 3
Bentincks Island, Burma 106 C 9
Bentincks Sound, Burma 106 C 7
Bentley, Little, England 77 M 3
Bentley (Hants), England 77 D 6
Bentley (Suffolk), England 77 M 2
Bentotte, Ceylon 105 G 16
Ben Tre, French Indo-China 106 H 9
Bentschen, Germany, '95, 3,358 87 H 23
Bentschen, Germany (on travel map) 74 N 2
Bentworth, England 77 C 6
Benty, Africa 111 C 8
Benud, Algeria 111 G 2
Benue (river), Africa 111 J 8
Ben Vane (Mt.), Scotland 78 G 7
Ben Venue (Mt.), Scotland 78 H 7
Ben Vohrlich (Mt.), Scotland 78 H 7
Ben Vorlich (Mt.), Scotland 78 G 7
Benwee Head, Ireland 79 B 3
Ben Wyvis (Mt.), Scotland 78 G 4
Beny-Bocage, France 80 E 4
Benyo Oyobu, Africa 112 K 11
Benzert, Tunis (see Bizerta) 111 J 1
Beodra, Hungary 89 M 6
Beontah, British India 104 N 3
Beparasy, Madagascar 112 S 14
Bepung, Tibet 107 F 5
Bequia Island, West Indies 67 P 8
Bér, Kis-, Hungary 89 K 4
Ber, Siberia 100 P 2
Berabe, Africa 111 J 9
Berabish (tribe), Africa 111 F 6
Beragh, Ireland 79 G 2
Beral, Africa 110 K 5
Beramnuggur, British India 104 O 2
Berane, Turkey in Europe 98 B 6
Beraoe, Celebes 116 F 5
Berar (province), British India, '91, 2,897,491 105 F 9
Berara, Turkey in Asia 102 H 6
Berat, Turkey in Europe, 12,000 98 E 8
Beratzhausen, Germany 86 O 14
Berau, French Indo-China 106 H 7
Beraun, Austria, '90, 7,265 90 J 4
Berann (river), Austria 90 H 4
Beravina, Madagascar 112 R 14
Beravola, Turkey in Asia 101 K 4
Berber, Africa, a15,000 110 P 6
Berber (region), Egypt 110 P 6
Berbera, Africa, a25,000 110 S 8
Berberati, Africa 112 L 9
Berbers (tribe), Morocco 111 E 3
Berbice, British Guiana (see New Amsterdam) 70 F 2
Berbice (river), British Guiana 70 F 2
Berbita, Africa 110 K 7
Berceto, Italy 93 H 5
Berchem, Antwerp, Belgium, '90, 15,503 84 D 6
Berchem, Brabant, Belgium 84 A 3
Bercher, Switzerland, '88, 346 91 C 4
Berchères, France 82 D 4
Berching, Germany 86 O 13
Berchtesgaden, Germany 86 R 16
Berchtesgaden (district), Germany 86 R 16
Berchtesgaden, Germany (on travel map) 74 L 5
Berck, France, '91, 5,752 80 G 2
Bercy, France 80 M 2
Berda, Morocco 111 F 2
Berda, El, Morocco 111 F 3
Berdale, Africa 112 R 9
Berdiansk, Russia, est.23,593 97 L 8
Berdichef, Russia, '97, 53,728 97 G 7
Bere, Africa 110 L 5
Bereh, Turkey in Europe (see Veria) 98 E 8
Bereck, Hungary 89 S 5
Bereczker Gebirge (Mts.), Hungary 89 S 6
Bereg (comitat), Hungary, '90, 179,455 89 O 3
Beregszász, Hungary, '90, 8,078 89 O 3
Bereguardo, Italy 93 F 4
Bereide, Arabia, a7,500 102 J 4
Berelma, Oman 102 O 5
Berettovo, Russia 97 L 2
Bereket, Jebel (district), Turkey in Asia 101 G 4
Berekettl Maden, Turkey in Asia 101 F 4
Berekl, Russia 97 K 7
Berenice, Egypt 110 P 4
Berens River, Manitoba 63 M 3
Berent, Germany, '95, 4,544 87 D 26
Bere Regis, England 75 H 12
Bereshultza, Russia 97 F 6
Beresima, Russia 97 G 4
Beresina (river), Russia 97 G 5
Beresno, Russia 97 F 6
Beresovskoe, Siberia 100 O 3
Bereza (river), Russia 97 J 3
Berezan, Russia 97 H 6
Berezina (river), Russia (see Beresina) 97 G 5
Berezna (Muramoras), Hungary 89 P 3
Berezna (Ung), Hungary 89 O 3
Berezna, Russia, est.11,086 97 H 6
Berezof, Siberia, est.2,299 100 J 2
Berezovka, Russia, est.2,875 97 H 8
Berezovsk, Russia 96 M 4
Berezovskaia, Russia, est.5,701 96 H 5
Berg (Alsace), Germany 86 P 7
Berg (Upper Bavaria), Germany 86 R 13
Berg, Norway, a600 95 K 2
Berga, Spain 83 O 2
Bergama, Turkey in Asia, a2,500 101 B 3
Bergamasker Alps (Mts.), Italy 93 G 2
Bergamo, Italy, '81, town, 23,819; commune, 39,704; '95, commune, est.44,800 93 G 3
Bergamo (province), Italy, '81, 390,775; '95, est.424,403 93 G 3
Bergamo, Italy (on travel map) 74 J 6
Bergamo, Turkey in Asia (see Bergama) 101 B 3
Bergandi Mountain, Greece 99 D 3
Bergas (Bigha), Turkey in Asia 98 C 1
Bergas (Brusa), Turkey in Asia 101 C 3
Bergas (river), Turkey in Asia 98 C 1
Bergas, Turkey in Europe, a1,000 98 J 8
Bergdamara (region), Africa 112 L 15
Berge, Germany 85 G 6
Bergedorf, Germany, '90, 6,957 85 F 11
Bergen (Flem.), Belgium (see Mons) 84 C 8
Bergen (near Celle), Germany 85 G 10
Bergen (on Rügen), Germany, '95, 3,846 85 D 18
Bergen (on the Dummel), Germany 85 G 12
Bergen, Germany (on travel map) 74 L 1
Bergen, Netherlands (commune), '94, est.4,958 84 H 5
Bergen (city), Norway, '91, 53,684 95 D 6
Bergen (stift), Norway, '91, 321,045 95 E 6
Bergenhus, Nordr (amt.), Norway, '91, 87,552 95 E 6
Bergenhus, Söndre (amt.), Norway, '91, 128,213 95 E 6
Bergen op Zoom, Netherlands (commune), '89, 13,031; '94, est.13,091 84 D 6
Bergen op Zoom, Netherlands (on travel map) 74 G 3
Bergenthal, Germany 78 E 33
Bergerac, France, '91, 14,735 81 F 8
Bergerac, France (on travel map) 74 E 6
Berger-Daal, Dutch Guiana 71 F 2
Bergeronnes, Les, Petites, Quebec 61 P 2
Bergerville, Quebec 61 Q 6
Bergglesshübel, Germany, '95, 1,421 86 L 19
Bergheim, Germany 86 L 4
Berghe Sainte Marie, Kongo 112 L 11
Berghelt, East, England 77 M 3
Berghelt, West, England 77 L 3
Bergisch-Gladbach, Germany, '95, 10,029 86 L 5
Bergneustadt, Germany, '95, 3,007 86 K 6
Bergsvara, Sweden 95 J 8
Berg Reichenstein, Austria 90 H 5
Bergrheinfeld, Germany 86 M 11
Bergsfjord, Norway 95 M 1
Bergsjö, Sweden 95 K 6
Bergtheim, Germany 86 N 10
Bergues, France, '91, 5,380 80 H 2
Bergues-Saint-Winoc, France, (see Bergues) 80 H 2
Berguiri, Turkey in Asia 101 K 3
Bergum, Netherlands 84 G 2
Bergviksmo, Sweden 95 K 6
Bergzabern, Germany 86 O 6
Berha Barbi, British India 104 N 2
Berhala Islands, Siam 105 O 14
Berhala Strait, Dutch East India 116 B 5
Berhampore (and cantonment), British India, '91, 25,653 105 K 10
Berhampur, British India, '91, 23,515 104 L 7
Berhomet, Austria 89 R 3
Beri (Equatorial), Africa 112 O 9
Beri (Kanem), Africa 110 K 7
Beriel, Monte (Mt.), Italy 93 L 4
Berimbal, Egypt 110 R 3
Berimbal-el-Kadimeh, Egypt 110 T 3
Bering, Cape, Siberia 100 V 2
Beringen, Switzerland, '88, 1,221 91 H 1
Bering Island, Siberia 100 T 3
Bering Sea, Siberia 100 U 3
Bering Strait, Siberia 3 B 4
Beris, Egypt 110 O 4
Berislaf, Russia, est.11,023 97 J 8
Berja, Spain, '87, 13,582 83 J 8
Berka, Hammada Aiu (desert), Africa 111 D 4
Berka, Germany 86 L 11
Berka, Germany (on travel map) 74 K 3
Berkel (river), Netherlands 84 J 4
Berkeley, England 75 H 10
Berkeley, Ontario 60 E 3
Berkeley, Cape, South America 69 D 7
Berkeley Sound, Falkland Islands, South America 72 F 14
Berkhampstead, Great, England 77 E 3
Berkovatz, Bulgaria 98 F 5
Berks (county), England, '91, 238,709 77 B 5
Berks and Wilts Canal, England 77 B 4
Berkshire, England (see Berks) 77 B 5
Berlad, Rumania, est.20,008 98 K 2
Berlad (river), Rumania 98 K 2
Berlanga, Spain, '87, 5,080 83 F 6
Berleburg, Germany, '95, 2,051 86 K 7
Berlenga (Islands), Portugal 83 C 5
Berlevaag, Norway, a100 95 Q 1
Berlicum, Netherlands (commune), '94, est.2,656 84 G 5
Berlin, Germany (local map of) 87 H 32
Berlin (capital), Germany, '95, 1,677,135 85 G 18
Berlin (capital), Germany (on travel map) 74 L 2
Berlin, West, Nova Scotia 62 E 5
Berlin, Ontario, '91, 7,425 60 E 4
Berlin, Nuevo, Uruguay 72 F 10
Berlinchen, Germany, '95, 5,724 85 F 21
Berlin-Spandau Canal, Germany 87 G 29
Berma, Egypt, '82, 6,165 110 S 4
Bermejo, Puerto, Argentina 72 F 9
Bermejo, Rio (river), Argentina 72 E 8
Bermeo, Spain, '87, 8,384 83 K 1
Bermeo, Spain (on travel map) 74 C 7
Bermillo de Sayago, Spain 83 G 3
Bermondsey (part of London), England, '91, 84,682 75 N 11
Bermuda Island, Bermudas (see Hamilton Island) 67 O 4
Bermudas, The (Islands), West Indies, '95, est.15,794 67 P 4
Bermudas (islands), on map of North America 4 S 10
Bermudez (state), Venezuela, '91, 300,597 70 E 2
Bern (canton), Switzerland, '88, 536,679; '94, est.541,051 91 E 3
Bern (capital), Switzerland, '88, 46,009 91 E 4
Bern (capital), Switzerland (on travel map) 74 H 5
Bernagh, Slieve (Mts.), Ireland 79 D 6
Bernal, Punta (point), Mexico 65 K 4
Bernalda, Italy, '81, 6,940 94 Y 14
Bernard, Col du Petite Saint (Mt.), France (see Little Saint Bernard) 81 N 7
Bernard, Lake, Nicaragua 65 G 10
Bernard, Cape, Reunion Island 109 L 7
Bernard, Great Saint (pass), Switzerland 91 D 7
Bernardinetti, Italy 92 B 12
Bernardino, Colombia 69 N 3
Bernardino, Peñas de (peninsula), Cuba 68 D 1
Bernarditz, Austria 90 J 5
Bernardhiyo, Burma 106 C 3
Bernau, Germany, '95, 8,177 85 G 18
Bernay, France, '91, 8,016 82 B 2
Bernay, France (on travel map) 74 E 4
Bernburg, Germany, '95, 32,370 85 J 14
Berncastel, Germany, '95, 2,392 86 N 5
Berne, Switzerland (see Bern) 91 E 4
Berne (canton), Switzerland (see Bern) 91 E 4
Berneck, Germany 86 M 14
Bernegg, Switzerland, '88, 1,610 91 L 12
Bernera, Great (island), Scotland, '91, 535 78 C 3
Berneray (island, Hebrides), Scotland, '91, 36 78 A 6
Berneray (island, Sound of Harris), Scotland, '91, 501 78 B 4
Berner Oberland (region), Switzerland 91 E 5
Berner Seeland (region), Switzerland 91 D 3
Bernese Alps, Switzerland 91 E 5
Bernese Oberland (mountain region), Switzerland (see Berner Oberland) 91 E 5
Bernesga (river), Spain 83 G 2
Bernex, Switzerland, '88, 551 91 A 6
Bernier Island, Australia 115 A 4
Bernina Mountains, Switzerland 91 M 5
Bernina Pass, Switzerland 91 N 5
Bernina Pass, Switzerland (on travel map) 74 K 5
Beruina Peak, Switzerland 91 M 5
Bernis, France 81 D 11
Bernissart, Belgium, '90, 1,974 84 C 8
Bernon (river), Straits Settlements 105 N 15
Bernouilli, Cape, Australia 115 F 7
Bernried, Germany 86 R 13
Bernstadt (Breslau), Germany, '95, 4,337 87 K 26
Bernstadt (Saxony), Germany, '95, 1,403 86 K 20
Bernstein, Germany, '95, 2,297 87 F 21
Bernstein Mountain, Austria 90 G 2
Bero (river), Africa 112 K 14
Berou, France 82 C 3
Berozeh, Persia 103 A 2
Berra, La (Mt.), Switzerland 91 D 5
Berre, France 81 F 11
Berre, Étang de (pond), France 81 F 11
Berregad, Africa 112 P 9
Berrettyó-Ujfalu, Hungary, '90, 6,913 89 N 4
Berrezof, Algeria 111 H 2
Berri (tribe), Africa 112 P 9
Berrian (salt lake), Algeria 111 G 2
Berridale, Ontario 60 F 2
Berridale, Scotland 78 K 3
Berriew, Wales 76 F 7
Berrio, Puerto, Colombia 70 C 2
Berru, France 82 J 2
Berry (explorer), Sept., 1881, Arctic Region 3 D 4
Berry (old province), France 80 E 2
Berry Creek, Canada 63 J 4
Berry Head, Australia 115 J 2
Berry Head, Nova Scotia 62 H 4
Berry Islands, Bahama Islands 67 G 2
Berry Pomeroy Castle, England 75 E 13
Berrys Mills, New Brunswick 62 D 3
Bersaba, Africa 113 C 3
Bersabo, Sweden 95 K 7
Berserbrück, Germany 85 G 6
Bershad, Russia 97 G 7
Bersio Batai (Mt.), Africa 112 Q 9
Bersimis, Quebec, a640 61 E 3
Bersimis River, Quebec 61 E 3
Berstead, England 77 K 5
Bert, Persia 103 C 1
Berthenonville, France 82 D 2
Berthier (county), Quebec, '91, 19,836 61 G 5
Berthierville, Quebec, '91, 1,537 61 H 6
Berthoud (Fr.), Switzerland (see Burgdorf) 91 F 3
Bertie, Ontario 13 B 6
Bertincourt, France 80 H 2
Bertinoro, Italy, '81, 1,611 93 M 6
Bertrich, Germany 86 M 5
Bertrix, Belgium, '90, 2,612 84 F 9
Bertulio, Honduras 66 J 4

Berum, Arabia ..... 102 L 9
Berum, Ras (cape), Arabia.... 102 L 9
Berutch Peninsula, Russia.... 97 K 8
Bervie, Kincardine, Scotland..... 78 F 3
Berweh, El, Turkey in Asia... 102 C 6
Berwick, England (see Berwick upon Tweed) ..... 76 J 1
Berwick, Nova Scotia, a1,500.. 62 E 4
Berwick, Scotland ..... 78 H 10
Berwick, North (town), Scotland, '91, 2,376..... 78 L 7
Berwick (county), Scotland, '91, 32,406 ..... 78 L 8
Berwickshire, Scotland (see Berwick) ..... 78 L 8
Berwick-upon-Tweed, England, '91, 13,378 ..... 76 J 1
Berytus, Turkey in Asia (see Beirut) ..... 102 C 4
Berzaszka, Hungary ..... 89 N 7
Berzava Canal, Hungary ..... 89 M 6
Berzdorf Nieder, Austria ..... 90 L 2
Berzocana, Spain ..... 83 G 5
Berzova, Hungary ..... 89 O 5
Berzy, France ..... 82 G 2
Besamba, Madagascar ..... 112 R 16
Besançon, France, '96, 57,556.. 82 N 6
Besançon, France (on travel map) ..... 74 H 5
Bescannova, Austria ..... 89 F 6
Besesika, Madagascar ..... 112 S 14
Beseva, Madagascar ..... 112 S 14
Besha, Kuh-i-, (Mt.), Afghanistan ..... 103 M 3
Beshanizi, Russia ..... 97 G 3
Be-shan Mountains, East Turkestan ..... 107 C 2
Beshik Gol (lake), Turkey in Europe ..... 98 F 8
Beshir, Africa ..... 110 L 3
Beshneh, Persia ..... 103 F 6
Beshparmak Mountain, Russia. 101 N 2
Beshtepe, Bulgaria ..... 98 K 5
Besigheim, Germany ..... 86 P 8
Besika Bay, Turkey in Asia.... 101 A 3
Besil, Africa ..... 112 Q 11
Be-si-si-ta-tsy, Chinese Empire 107 E 2
Besit, Russia ..... 97 K 9
Besiyun, Egypt, '82, 5,683..... 110 S 4
Beskiden, West (Mts.), Hungary 89 L 2
Beskiden, Ost (Mts.), Hungary. 89 O 2
Besni, Turkey in Asia (see Behesni) ..... 101 H 4
Bessaker, Norway ..... 95 G 4
Bessau, France ..... 81 C 12
Bessarabia (government), Russia, '97, 1,936,403 ..... 97 G 8
Bessbrook, Ireland, '91, 3,400.. 79 J 3
Bessèges, France, '91, 8,673.... 81 K 8
Bessel Bay, Greenland ..... 3 B 7
Bessenyö, O', Hungary, '90, 6,331 ..... 89 M 5
Besser, Denmark ..... 88 H 5
Besse-sur-Issole, France ..... 81 H 12
Best, Cape, Canada ..... 59 S 4
Best, Netherlands (commune), '94, est.2,434 ..... 84 F 6
Besu, Africa ..... 111 H 4
Besuki, Java, a2,000 ..... 116 D 6
Besztércze, Hungary (see Bistritz) ..... 89 Q 4
Besztércze-Banya, Hungary (see Neusbol) ..... 89 L 3
Besztércze Naszód (comitat), Hungary, '90, 104,737 ..... 89 Q 4
Bet, Wady, Morocco ..... 111 E 2
Betafo, Madagascar ..... 112 S 14
Betancuria, Spain ..... 83 O 8
Betanimena (tribe), Madagascar ..... 112 S 14
Betánzos, Spain, '87, 8,120..... 83 D 1
Betchworth, England ..... 77 G 6
Bétes, Sierra dos (Mt.), Haiti.. 68 C 6
Bethal, South African Republic, '90, 334 ..... 113 J 4
Bethany, Africa, a1,800 ..... 113 C 4
Bethany, Ontario ..... 60 G 3
Bethelsdorp, Cape Colony, '91, 333 ..... 113 G 7
Bétheniville, France ..... 82 J 2
Bether, Africa ..... 112 Q 12
Bethersden, England ..... 77 L 6
Bethesda, New, Cape Colony, '91, 413 ..... 113 G 6
Bethesda, Pool of, Jerusalem, Palestine ..... 102 B 2
Bethesda, Wales, '91, 5,799.... 76 E 6
Béthisy, France ..... 82 F 2
Bethlehem, Orange Free State, '90, 605 ..... 113 J 5
Bethlehem (district), Orange Free State ..... 113 J 5
Bethlehem, Palestine, a5,000... 102 C 9
Bethnal Green (part of London), England ..... 75 N 14
Bethor, Abyssinia ..... 110 Q 8
Bethulie, Orange Free State, '90, 564 ..... 113 G 6
Bethulie (division), Orange Free State ..... 113 G 6
Bethune, Canada ..... 63 K 4
Béthune, France (commune), '91, 11,098 ..... 80 H 2
Bethune (river), France ..... 82 C 1
Betijoque, Venezuela, a5,000... 70 C 2
Betlen, Hungary ..... 89 Q 4
Betmangula, British India .... 105 F 13
Betranne (tribe), Egypt ..... 110 P 6
Betsche, Germany, '95, 2,014 .. 87 H 22
Betshanger, England ..... 77 N 6
Betsileo (region), Madagascar. 112 S 15
Betsimisaraka (tribe), Madagascar ..... 112 S 14
Betsisaraha, Madagascar ..... 112 T 15
Bettaincourt, France ..... 82 L 4
Bettemburg, Luxemburg ..... 84 G 9
Betten, Switzerland, '88, 300 . 91 G 5
Bettiah, British India, '91, 22,780 ..... 104 K 6
Bettie, Africa ..... 111 F 9
Bettingen, Luxemburg ..... 84 G 9
Bettola, Italy ..... 93 G 5
Bettws Gwerfel Coch, Wales.. 76 E 6
Bettws-y-Coed, Wales ..... 76 E 6
Betul, British India ..... 105 F 9
Betures, Egypt ..... 110 Q 3
Betz, France ..... 82 F 2
Betzdorf, Germany ..... 86 L 6
Betzenstein, Germany ..... 86 N 13
Betzigau, Germany ..... 86 R 11
Beuel, Germany ..... 86 L 5
Beult, River, England ..... 77 K 6
Beuthen (in Oberschlesien), Germany, '95, 42,332 ..... 87 M 29
Beuthen (in Oberschlesien), Germany (on travel map) ..... 74 O 3
Beuthen-on-the-Oder, Germany, '95, 3,271 ..... 87 J 22
Beutnitz, Germany ..... 85 H 21
Beuvraignes, France ..... 82 F 1
Beuvron, France ..... 82 G 6
Beuvron (river, Loir-et-Cher), France ..... 82 C 6
Beuvron (river, Nièvre), France 82 G 6
Beuzeval, France ..... 80 E 3
Beuzeval Houlgate, France (see Beuzeval) ..... 80 E 3
Beuzeville (Eure), France ..... 82 A 2
Beuzeville (Seine-Inférieure), France ..... 82 A 1
Beuzeville (Seine-Inférieure), France (on travel map)..... 74 E 4
Bevagna, Italy, '81, 1,806 .... 94 N 9
Bevaix, Switzerland, '88, 708.. 91 C 4
Bevan, Port, New Guinea (British) ..... 116 H 2
Bevata, Madagascar ..... 112 R 14
Beveland, North (island), Netherlands ..... 84 C 5
Beveland, South (island), Netherlands ..... 84 C 6
Bevensen, Germany, '95, 1,633 85 F 11
Beveren, Belgium, '90, 8,637... 84 D 6
Beveridge Reef, Oceanica .... 114 L 7
Beverley, Australia, a200 ..... 115 B 6
Beverley, England, '91, 12,539. 76 M 5
Beverley, England (on travel map) ..... 74 D 2
Beverley Brook, London, England ..... 75 M 15
Beverloo, Belgium, '90, 1,090. 84 F 6
Beverstedt, Germany ..... 85 F 8
Beverungen, Germany, '95, 1,984 ..... 85 J 9
Beverwijk, Netherlands (commune), '94, est.4,707 ..... 84 E 4
Bevilard, Switzerland, '88, 407 91 D 3
Bewdley, England, '91, 2,876.. 75 H 9
Bewean Island, Dutch East India ..... 116 D 6
Bewick Moor, England ..... 76 J 2
Bews Point, Canada ..... 63 J 2
Bex, Switzerland, '88, 3,040... 91 D 6
Bexhill, England, '91, 5,089.. 75 O 12
Bexley, England, '91, 10,605... 77 H 5
Bexley, New Town, England . 77 H 5
Bexley, Liberia ..... 111 D 9
Bey, Wady, Africa ..... 110 K 3
Beya, Africa ..... 110 P 8
Beyas Su (river), Turkey in Asia ..... 101 F 3
Beyazi, Persia ..... 103 F 4
Beyerland, Netherlands (see Biejerland) ..... 84 D 5
Beyla, British India ..... 104 C 8
Beylan, Turkey in Asia (see Beilan) ..... 101 G 4
Beylerbeykoi, Turkey in Asia.. 98 F 1
Beylick Point, Turkey in Europe ..... 98 C 1
Beyne, France ..... 81 E 11
Beypasha River, British India (see Beas River) ..... 104 E 4
Beypur, British India ..... 105 F 11
Beyrout, Turkey in Asia (see Beirut) ..... 102 C 8
Bey-Shehr (lake), Turkey in Asia (see Bel Sher) ..... 101 D 4
Beyt, British India ..... 104 B 8
Bezdán, Hungary, '90, 8,366.... 89 L 6
Bèze, France ..... 82 L 6
Bezenet, France ..... 80 H 6
Béziers, France, '96, 48,012... 81 B 12
Béziers, France (on travel map) 74 F 7
Bezons, France ..... 80 K 1
Bezwada, British India, '91, 20,741 ..... 105 H 11
Bhabua, British India, '91, 10,216 ..... 104 J 7
Bhadaura, British India ..... 104 F 7
Bhadrachalam, British India.. 105 H 11
Bhadrajun, British India ..... 104 D 7
Bhadrakh, British India ..... 105 L 9
Bhadrinath, British India (see Badrinath) ..... 104 G 4
Bhagalpur, British India, '91, 69,106 ..... 104 L 7
Bhagirathi (river), British India 104 M 8
Bhalnsor, British India ..... 104 E 7
Bhamo, Burma, est.6,986 ..... 106 C 2
Bhamragarh, British India .... 105 H 10
Bhandara, British India, '91, 13,348 ..... 105 G 9
Bhandup, British India ..... 105 O 10
Bhanwad, British India ..... 104 B 9
Bharech, British India (see Bahraich) ..... 104 J 6
Bhartpur, British India, '91, 68,033 ..... 104 F 6
Bharuch, British India (see Broach) ..... 104 D 9
Bhatinda, British India ..... 104 E 4
Bhatnair, British India ..... 104 D 5
Bhavani, British India ..... 105 F 14
Bhavnagar, British India, '91, 57,653 ..... 104 D 9
Bhawalgarh, British India .. 104 D 4
Bhawalpur, British India (see Bahawalpur) ..... 104 C 5
Bhenlaleh, Loch a' (lake), Scotland ..... 78 E 4
Bhensdehi, British India .... 104 F 9
Bheta, British India, '91, 17,428 104 D 3
Bhilsa, British India ..... 104 G 8
Bhilwara, British India, '91, 10,313 ..... 104 E 7
Bhima (river), British India ... 105 E 11
Bhinmal, British India ..... 104 D 7
Bhitiaro Creek, British India.. 104 A 8
Bhiwana, British India, '91, 35,187 ..... 104 E 5
Bhiwandi, British India, '91, 14,387 ..... 105 D 10
Bhodo, Africa ..... 110 R 8
Bhongir, British India ..... 105 G 11
Bhooj, British India (see Bhuj) 104 B 8
Bhopal, British India, '91, 70,338 ..... 104 F 8
Bhopal (state), British India, '91, 952,486 ..... 104 F 8
Bhor, British India ..... 105 D 10
Bhor (state), British India ... 105 D 10
Bhunchaille, Rudha (point), Scotland ..... 78 F 2
Bhudrasahur, British India ... 104 N 2
Bhuj land cantonment), British India, '91, 25,421 ..... 104 B 8
Bhum, British India ..... 105 E 10
Bhundari, British India ..... 105 P 10
Bhundesor, British India ..... 105 J 10
Bhuniana, British India ..... 104 C 6
Bhurtpore, British India (see Bhartpur) ..... 104 F 6
Bhusawal, British India, '91, 13,169 ..... 105 E 9
Bhutan, Asia (large scale map of) ..... 104 N 6
Bhutan (state), Asia, a200,000. 100 M 6
Bhu Yen, French Indo-China ... 106 J 8
Bia, River, Brazil ..... 70 D 5
Bia, Celebes ..... 116 F 5
Bia (river), Siberia ..... 100 L 3
Biabanak, Afghanistan ..... 103 L 4
Biabanak (district), Persia .. 103 F 4
Biafra, Bight of (bay), Africa. 111 H 10
Biaka, Bhutan ..... 104 N 6
Biak Island, New Guinea (Dutch) ..... 116 J 5
Biala, Austria, '90, 7,022 ..... 89 L 2
Biala, Russia, est.9,975 ..... 97 D 5
Bialla, Germany, '95, 1,899 ... 87 E 35
Bialogorodka, Russia ..... 97 F 6
Bialopol, Russia ..... 97 G 7
Bialoserie, Russia ..... 97 H 7
Bialoviesh, Russia ..... 97 E 5
Biahutten, Germany ..... 87 F 31
Bialynkovichi, Russia ..... 97 J 5
Bialystok, Russia (see Bielostok) ..... 97 D 5
Biancavilla, Italy, '81, 13,021. 91 M 13
Bianche, Punte (point), Austria 89 F 7
Bianco, Cape, Greece (see Asprokavo) ..... 99 B 2
Bianco, Italy, '81, 1,638 ..... 92 K 9
Biar, El, Africa ..... 111 F 5
Biarjumand, Persia ..... 103 F 2
Biarritz, France, '91, 9,177 ... 81 D 9
Biarritz, France (on travel map) ..... 74 D 7
Biasca, Switzerland ..... 91 K 5
Bias River, British India (see Beas River) ..... 104 E 4
Biasson, Fort, Haiti ..... 68 D 6
Bia Worabu, Africa ..... 110 R 8
Biban, Egypt ..... 110 R 4
Bibaritch, Turkey in Europe .. 98 C 6
Bibbiena, Italy ..... 93 L 7
Biben, Bahirat el (bay), Africa 110 J 2
Biberach, Germany, '90, 8,173. 86 Q 10
Biberist, Switzerland, '88, 1,612 91 E 3
Bibol, Turkey in Asia ..... 101 H 3
Bibra, Germany, '95, 1,526 .... 86 K 13
Bibundi, Africa ..... 112 J 9
Bic, Quebec ..... 61 R 2
Biccari, Italy ..... 94 S 12
Bicester, England ..... 77 C 3
Bicetre, Fort de, France ..... 80 M 2
Bichana, Abyssinia ..... 110 Q 8
Biche, La (lake), Canada ..... 63 H 3
Bicher, Turkey in Asia ..... 101 D 3
Bichigasta, Argentina ..... 72 D 9
Bichito (old province), Japan . 108 G 8
Bic Island, Quebec ..... 61 R 2
Bickerstaffe, England ..... 76 Q 2
Bickerton Island, Australia ... 115 F 2
Bickford, Ontario ..... 23 R 6
Bickinghall, England ..... 77 M 1
Bickley, England ..... 77 H 5
Bicocca, Italy ..... 93 F 3
Bicocca, Italy ..... 94 M 14
Bieske, Hungary, '90, 6,035 .. 89 K 4
Bicuda, Punta (point), Cape Verde Islands ..... 109 B 2
Bida, Africa, a90,000 ..... 111 H 8
Bidaa, El, Oman ..... 102 M 4
Bidadl (well), Africa ..... 110 M 6
Bidar, British India, '91, 11,315 ..... 105 F 11
Bidassoa (river), Spain ..... 83 L 1
Bidborough, England ..... 77 H 6
Biddenden, England ..... 77 K 6
Biddenham, England ..... 77 E 2
Biddiadhuri (river), British India ..... 104 O 3
Biddlesden, England ..... 77 C 2
Bideford, England, '91, 7,908.. 75 D 11
Bideford, England (on travel map) ..... 74 C 3
Bideford Bay, England (see Barnstaple Bay) ..... 75 D 11
Bidersa, Abyssinia ..... 110 R 8
Bidikova, Siberia ..... 107 M 1
Bid-i-Lali Pass, Persia ..... 103 G 6
Bidio, Cabo (cape), Spain .... 83 F 1
Bidkhan, Kuh-i (Mt.), Persia. 103 G 6
Bidshahr, Persia ..... 103 E 7
Bidston, England ..... 76 N 3
Bidura, Africa ..... 110 Q 8
Bieber, Germany ..... 86 M 9
Biebrich, Germany, '95, 12,295 86 M 7
Biebuga, Africa ..... 111 F 8
Bleecz, Austria ..... 89 N 2
Bieda, Italy, '81, 1,682 ..... 94 L 10
Biedenkopf, Germany, '95, 2,822 86 L 7
Biederitz, Germany ..... 85 H 14
Biehtza, Novo, Russia ..... 97 H 5
Biejerland (island), Netherlands 84 D 5
Biel, Switzerland (see Bienne). 91 D 3
Bielala, Russia ..... 97 G 2
Biela Slatina, Bulgaria ..... 98 F 5
Bielataeroff, Russia (see Bielatserkoft) ..... 97 G 7
Bielatserkof, Russia ..... 97 G 7
Bielau, Germany (see Langenbielau) ..... 87 L 24
Bielaya (river), Russia ..... 96 L 5
Bielaya Mountain, Russia ..... 96 L 4
Bielaya-Tserkoff, Russia (see Bielatserkof) ..... 97 G 7
Biele (river), Germany ..... 87 M 24
Bielebei, Russia, est.4,464 ... 96 K 5
Bielef, Russia, est.9,869 ..... 97 L 5
Bielefeld, Germany, '95, 47,461 85 H 8
Bielefeld, Germany (on travel map) ..... 74 J 2
Bielena, Bulgaria ..... 98 H 5
Bieler See (lake), Switzerland, (see Lake of Bienne) ..... 91 D 3
Bielgorod, Russia, est.22,957 .. 97 L 6
Bielgorod, Servia (see Belgrad) 98 C 4
Bielgrad, Russia (see Belgrad) 97 G 9
Bieliki, Russia ..... 97 K 7
Biell Roguchik, Russia ..... 97 K 8
Bielitz, Austria, '91, 14,573.... 89 L 2
Biella, Italy, '81, 11,862..... 93 D 3
Biella, Italy (on travel map)... 74 J 6
Bielland, France ..... 74 D 6
Bielo, Lake, Russia ..... 96 G 3
Bielogorje, Siberia ..... 100 J 2
Bielogorodka, Russia ..... 97 G 6
Bieloi, Russia, est.9,109 ..... 97 J 4
Bieloi More (sea), Russia (see White Sea) ..... 96 G 2
Bielokalitvenskaia, Est, Russia, a2,387 ..... 96 H 6
Bielokani, Russia ..... 101 M 2
Bielopolie, Montenegro..... 98 B 6
Bielopolie, Turkey in Europe, a3,000 ..... 98 B 5
Bielostok, Russia, '97, 63,927 . 97 D 5
Bielovodsk, Russia, est.7,901 . 96 H 6
Bielozersk, Russia, est.4,561 . 97 L 2
Bielsk, Russia, est.6,918 ..... 97 D 5
Bieltsi, Russia, est.10,057 .... 97 F 8
Bienaa, Mount, Haiti ..... 68 C 5
Bienfait, Canada ..... 63 L 4
Bien Hoa, French Indo-China.. 106 H 9
Bienhoa (lake), Siam (see Caman Dieu Lake) ..... 106 F 8
Bien Soa (island), French Indo-China ..... 106 G 5
Bienville, Quebec ..... 61 R 6
Biera, Cape, Celebes ..... 116 F 6
Bierbeek, Belgium, '90, 3,135 . 84 E 7
Bière, Switzerland, '88, 1,032 . 91 A 5
Bierfeld, Germany ..... 86 N 4
Bierley, North, England, '91, 22,178 ..... 76 J 5
Bierne, France ..... 80 E 5
Biersted, Denmark ..... 88 F 2
Bierton, England ..... 77 D 3
Biervliet, Netherlands (commune), '94, est.2,251 ..... 84 C 6
Bieshosch (island), Netherlands 84 E 5
Biese (river), Germany ..... 85 G 14
Biesenthal, Germany, '95, 2,007 85 G 18
Biessellen, Germany ..... 87 E 31
Biessenhofen, Germany ..... 86 R 12
Biesun, Russia ..... 97 B 5
Bietigheim, Germany ..... 86 P 8
Bièvre, Belgium ..... 84 E 9
Biezhetzk, Russia, est 6,965 .. 97 L 3
Bifara, Africa ..... 110 K 8
Biferno (river), Italy ..... 94 R 11
Biga, Africa ..... 112 O 11
Bigard, Grand, Belgium, '90, 862 ..... 84 A 3
Big Bay, New Zealand ..... 117 B 8
Big Black River, Canada ..... 63 M 3
Big Bras d'Or, Nova Scotia... 62 J 3
Bigbury Bay, England ..... 75 E 13
Big Cañon, British Columbia.. 63 F 4

Biggar (village), Scotland, '91, 1,356 ... 78 J 8
Biggar Ridge, New Brunswick ... 62 B 3
Bigge Island, Australia ... 115 C 2
Biggleswade, England ... 77 F 2
Bigha, Turkey in Asia, a6,000 ... 101 B 2
Bigha (mutessarifat), Turkey in Asia, est.129,438 ... 101 B 3
Big Horn Hills, Canada ... 63 G 3
Big Horn Mountains, Canada ... 63 F 1
Bight of Benin (bay), Africa ... 111 H 9
Bight of Biafra (bay), Africa ... 111 H 10
Bighton, England ... 77 C 6
Big Island, Manitoba ... 63 M 4
Big Lake, Canada (see South Indian Lake) ... 63 M 2
Big Lake (place), Ontario ... 60 C 2
Big Lorraine, Nova Scotia ... 62 K 4
Big Point, Canada ... 63 G 1
Big Pond, Nova Scotia, a100 ... 62 J 4
Big Quill Lake, Canada ... 63 K 4
Big Reed Lake, Canada ... 63 M 3
Big River (Saskatchewan), Canada ... 63 K 3
Big River (Ungava), Canada ... 59 P 6
Big River, New Zealand ... 117 A 9
Big Salmon River, Canada ... 63 C 1
Big Stick Lake, Canada ... 63 J 4
Big Sturgeon River, Canada ... 63 L 3
Bignglia, Etang de (pond), France ... 81 M 11
Bigwood Cay, Bahama Islands ... 67 C 2
Bihac, Bosnia ... 89 H 7
Bihar (province), British India (see Behar) ... 104 K 7
Bihar, Hungary ... 89 O 4
Bihar (comitat), Hungary, '90, 478,147 ... 89 N 4
Bihar Gebirge (Mts.), Hungary ... 89 O 5
Bihe, Africa ... 112 L 14
Bihe (region), Africa ... 112 L 14
Bijagarh, British India ... 104 E 9
Bijapur, British India, '91, 16,759 ... 105 E 11
Bijar, Persia ... 103 B 3
Bijawar, British India ... 104 G 7
Bijeragogurh, British India ... 104 H 8
Bijikli, Turkey in Asia ... 101 D 4
Bijji, British India ... 105 H 11
Bijni, British India ... 104 N 6
Bijnor, British India, '91, 16,236 ... 104 G 5
Bijuk Kolschak, Russia ... 97 K 9
Bijurpali, British India ... 105 H 10
Bikampur, British India ... 104 D 6
Bikanir, British India '91, 56,252 ... 104 D 5
Bikanir (state), British India, '91,831,955 ... 104 D 5
Bikar (island), Marshall Is. ... 117 L 1
Bikashu, Rumania ... 98 J 2
Bikin (river), Siberia ... 107 O 1
Bikini (island), Marshall Is. ... 117 K 2
Bikinda, Africa ... 112 L 10
Bikilsta, Turkey in Europe ... 98 D 8
Bikul, Kalaeh, Persia ... 103 F 7
Bilah, Sumatra ... 116 B 4
Bilakamba, Kongo ... 112 L 11
Bilara, British India, '91, 11,384 ... 104 D 6
Bilaspur, British India ... 104 F 4
Bilaspur, British India, '91, 11,122 ... 104 J 8
Bilbao, Spain, '87, 50,772 ... 83 K 1
Bilbster, Scotland ... 78 K 3
Bilcze, Austria ... 89 R 3
Bildeston, England ... 77 L 2
Bildudair, Iceland ... 88 M 2
Biledjik, Turkey in Asia, a4,000 ... 101 C 2
Bilek, Bosnia ... 89 K 9
Bilek, East Turkestan ... 107 C 3
Biles Pool, Africa ... 113 H 2
Bilgoray, Russia, est.7,221 ... 97 D 6
Bilgram, British India, '91, 11,457 ... 104 H 6
Bilheri, British India ... 104 H 5
Billchakhu Lake, Tibet ... 107 D 4
Billa, Austria, '90, 5,896 ... 90 H 2
Billin, Burma ... 106 C 6
Billin (river), Burma ... 106 C 6
Billoso (river), Italy ... 94 U 13
Biljar, Rumania ... 98 L 4
Billancourt, France ... 80 L 2
Bille (river, Hamburg), Germany ... 87 M 33
Bille (river, Holstein), Germany ... 85 E 11
Billerbeck, Germany, '95, 1,507 ... 85 J 5
Billericay, England ... 77 J 4
Billi, Turkey in Asia ... 101 K 4
Billia, Wady, Africa ... 110 M 6
Billing, Great, England ... 77 D 1
Billing, Little, England ... 77 D 1
Billingfors, Sweden ... 95 H 7
Billingham (parish), England, '91, 2,675 ... 76 K 3
Billinghurst, England ... 75 L 11
Billington, England ... 77 E 3
Billiton Island, Dutch East India, est.38,779 ... 116 C 5
Bill of Portland (point), England ... 75 H 12
Billom, France ... 81 J 7
Billund, Denmark ... 88 E 5
Billwerder Ausschlag, Germany ... 87 M 33
Billwerder Insel (island), Germany ... 87 N 33
Billy Island, Bahama Islands ... 67 F 2
Bilma Oasis, Africa ... 110 K 6
Bilo Gebirge (Mts.), Hungary ... 89 J 6
Bilopol, Russia, est.12,803 ... 97 K 6
Bilsen, Belgium, '90, 2,618 ... 84 G 7
Bilsen, Germany ... 85 E 10
Bilsk, Russia ... 97 K 6
Bilston, England, '91, 23,453 ... 76 H 7
Bilten, Switzerland, '88, 410 ... 91 J 3
Bluchistan, Asia (see Baluchistan) ... 103 L 7
Bima, Dutch East India, a5,000 ... 116 E 6
Bimbeja, Africa ... 110 K 4
Bimbia, Africa ... 112 J 10
Bimlidlla, Africa ... 111 G 8
Bimlipatam, British India ... 105 J 11
Bimoramiho, Madagascar ... 112 R 15
Bina, British India ... 104 G 7
Binab, Persia, 7,500 ... 103 B 2
Binabeja Kuh (Mt.), Persia ... 103 H 2
Binaus, France ... 82 C 5
Binasco, Italy ... 93 F 4
Binazoko, Africa ... 112 K 10
Binbogha Dagh (Mt.), Turkey in Asia ... 101 G 3
Binche, Belgium, '90, 10,104 ... 84 D 8
Binda, Africa ... 112 N 9
Bindalen, Norway ... 95 H 4
Bindalsfjord (bay), Norway ... 95 G 4
Binder, Africa ... 110 K 8
Bindraban, British India, '91, 31,611 ... 104 F 6
Bindslev, Denmark ... 88 G 1
Bindure, Africa ... 111 G 8
Binebbu, Africa ... 111 J 6
Binegar, England ... 75 H 11
Binfield, England ... 77 D 5
Bingara, Australia, a800 ... 115 H 5
Bingen, Germany, '90, 7,627 ... 86 N 6
Bingen, Germany (on travel map) ... 74 H 4
Binger (explorer's route), Africa ... 109 E 4
Binges, France ... 82 L 6
Bingham, England ... 76 L 7
Binghamstown, Ireland ... 79 A 3
Bingley, England, '91, 10,023 ... 76 J 5
Bingo (old province), Japan ... 108 F 6
Bingol Dagh (Mt.), Turkey in Asia ... 101 J 3
Bingo Nada (sea), Japan ... 108 F 6
Binham Abbey, England ... 76 P 7
Binh Dinh, French Indo-China ... 106 J 8
Binh Ha, French Indo-China ... 106 J 7
Binh Thuan, French Indo-China, a20,000 ... 106 J 9
Binl (river), Africa ... 110 N 9
Binjah, Turkey in Asia ... 101 J 5
Binkudra, Turkey in Asia ... 101 L 5
Binnen Alster (basin), Hamburg, Germany ... 87 L 31
Binningen, Switzerland, '88, 4,002 ... 91 E 2
Binongka Island, Dutch East India ... 116 F 6
Binscurth, Manitoba ... 63 L 4
Binstall, England ... 77 K 5
Binstead, England ... 77 D 6
Bintang Island, Dutch East India ... 116 B 4
Bintauna, Celebes ... 116 F 4
Binth, Persia ... 103 H 7
Bintula, Sarawak ... 116 D 4
Bint Umm Jubeil, Turkey in Asia ... 102 C 6
Binue (river), Africa (see Benue) ... 111 J 9
Binvedo, Africa ... 112 K 10
Binz, Germany ... 85 D 18
Bio-Bio (province), Chile, '95, 88,749 ... 72 C 11
Biobio (river), Chile ... 72 C 11
Biodh, El, Africa ... 111 H 3
Bioglio, Italy ... 93 D 3
Blokkarasu (river), Russia ... 97 K 9
Biörkö, Russia ... 97 G 1
Biorz (river), Russia ... 97 D 5
Biptodi, Africa ... 112 J 10
Bir, Turkey in Asia (see Birejik) ... 101 H 4
Bir Abu Aruk, Egypt ... 110 U 4
Bir Abu Kadua, Egypt ... 110 N 3
Birah, British India ... 104 O 2
Bir Ahmar, Africa ... 110 K 5
Bir Ali, Arabia ... 102 L 9
Birara (island), New Guinea (see New Britain) ... 116 J 2
Biridirafada, Africa ... 110 Q 8
Bir Bishra (well), Africa ... 110 M 5
Birch, Great, England ... 77 L 3
Birchanger, England ... 77 H 3
Birch Hills, Canada ... 63 K 3
Birchington, England ... 77 N 5
Birchip, Australia, a1,000 ... 115 G 7
Birch Island, Manitoba ... 63 M 3
Birch Lake (Athabasca), Canada ... 63 L 2
Birch Lake (MacKenzie), Canada ... 63 G 1
Birch Mountains, Canada ... 63 H 2
Birch Ridge, New Brunswick ... 62 B 3
Birch River, Canada ... 63 H 2
Birchton, Quebec ... 61 L 8
Birchtown, Nova Scotia ... 62 D 6
Birdbrook, England ... 77 J 2
Bir Dekir (well), Africa ... 110 K 4
Bir Dikker (well), Egypt ... 110 O 4
Birdlinglury, England ... 77 B 1
Bird Island, Africa ... 109 L 5
Bird Island, Cape Colony ... 113 H 7
Bird Island, Dutch East India (see Manu) ... 116 H 6
Bird Island, Low Archipelago (see Reitoru) ... 117 M 8
Bird Island, Ladrone Isles, Oceanica ... 114 F 3
Bird Island, Hawaiian Isles, Oceanica ... 114 L 2
Bird Island, West Indies (see Aves Island) ... 67 O 7
Bird Lake, Manitoba ... 63 N 4
Bird Rocks, Quebec ... 62 H 2
Birds Isle, England ... 77 K 6
Birds Nest Islands, Siam ... 106 C 10
Birdsville, Australia ... 115 F 5
Birdton, New Brunswick ... 62 C 3
Bir Dudu, Africa ... 110 N 8
Birdum Creek, Australia ... 115 E 3
Bir-el-Duin, Africa ... 110 L 6
Bireh, Palestine ... 102 C 8
Birejik, Turkey in Asia, a8,000 ... 101 H 4
Birekta (river), Siberia ... 100 O 2
Bir-el-Abbas, Africa ... 111 B 4
Bir-el-Asnad (well), Africa ... 110 L 4
Bir-el-Ghidrani, Egypt ... 110 N 3
Bir-el-Hajaj, Africa ... 111 F 4
Bir-el-Malha, Africa ... 110 N 7
Bir-el-Melosah, Arabia ... 102 G 1
Bireschi Panchlu, Rumania ... 98 J 3
Bir-es-Seba, Khurbet (ruin), Palestine ... 102 B 10
Bir-es-Serrir (well), Africa ... 110 O 7
Birestovos, Russia ... 97 L 8
Birfo, Africa ... 110 K 7
Birg, Kuh-i-, (Mt.), Persia ... 103 J 7
Bir-Garrab, Egypt ... 110 N 3
Birgel, Germany ... 86 M 4
Birgen, Germany ... 86 K 3
Bir Godefa-el-Majena, Africa ... 110 K 3
Birgo Niagassoda, Africa ... 111 D 7
Birh, British India, '91, 18,204 ... 105 E 10
Bir Hol (well), Africa ... 110 K 6
Biri, Norway ... 95 G 6
Biriu, British E. Africa, Africa ... 112 Q 11
Biria, French Kongo, Africa ... 110 M 9
Birifal, Africa ... 112 R 9
Bir Iguedla, Africa ... 111 E 4
Biris, Persia ... 103 F 7
Biriuch, Russia, est.4,463 ... 96 G 5
Birjand, Persia, a14,000 ... 103 H 4
Bir Jendal, Egypt ... 110 T 5
Bir Jibbeni (well), Africa ... 110 M 3
Birkdale, England, '91, 12,387 ... 76 F 5
Birkeh, Persia ... 103 G 7
Birkenberg, Austria, '90, 5,124 ... 90 H 4
Birkenfeld, Germany, '90, 2,143 ... 86 N 5
Birkenfeld (part of Oldenburg), Germany, '90, est.41,242 ... 86 N 5
Birkenfeld, Germany (on travel map) ... 74 H 4
Birkenhainchen, Germany ... 85 H 18
Birkenhead, England, '93, est. 103,817 ... 76 F 6
Birkenhead, England (on travel map) ... 74 C 2
Bir Kerawi (well), Egypt ... 110 O 4
Birkerod, Denmark ... 88 L 5
Birket, Denmark ... 88 J 7
Birket Adhaiirg, Arabia ... 102 J 2
Birket-el-Kurun (lake), Egypt ... 110 O 3
Bir Kevea, Africa ... 110 M 7
Birkfeld, Austria ... 90 M 9
Birksgate Range, Australia ... 115 D 5
Bir Lebuk, Egypt ... 110 O 3
Bir Marag (well), Africa ... 110 M 3
Bir Medu (well), Africa ... 110 N 7
Birmenstorf, Switzerland, '88, 820 ... 91 G 2
Birmingham, England, '91, 429,171 ... 76 J 8
Birmingham, England (on travel map) ... 74 D 2
Birmingham, New, Ireland ... 79 F 6
Bir Muvat, Egypt ... 110 P 5
Birnam (Mt.), Scotland ... 78 J 6
Birnbach, Germany ... 86 Q 17
Birnbaum, Germany, '95, 3,207 ... 87 G 22
Birnbammer Wald (forest), Austria ... 90 J 12
Bir Nejilah, Egypt ... 110 P 4
Birni, Bornu, Africa ... 110 K 7
Birni, Fulah States, Africa ... 111 G 7
Birni, Old, Africa (see Birnin) ... 110 K 7
Birni, Wadai, Africa ... 110 L 7
Birnie Island, Oceanica ... 114 K 5
Birni-n-Giburi, Africa ... 111 H 8
Birni-n-Kebbi, Africa, a22,000 ... 111 G 7
Birnudalstindr (Mt.), Iceland ... 88 Q 3
Birnus, Bu, Africa ... 111 F 1
Biro, Japan (see Hiro) ... 108 L 2
Bir Okadia, Africa ... 110 M 3
Bir Oman, Africa ... 111 F 5
Birri, Africa ... 110 J 8
Birrin, Australia ... 115 B 5
Birsay, Scotland ... 78 K 1
Birse, Scotland ... 78 L 5
Birsfelden, Switzerland, '88, 3,508 ... 91 E 2
Birshe, Russia ... 97 E 3
Bir Sighen (well), Africa ... 110 M 4
Birsilpur, British India ... 104 D 5
Birsk, Russia, est.8,091 ... 96 L 4
Birs Nimrud (ruins), Turkey in Asia ... 101 L 6
Bir Soluk, Africa ... 110 M 3
Birstall, England, '91, 6,528 ... 76 J 5
Birsteln, Germany ... 86 M 9
Bir Tadra, Africa ... 110 M 3
Bir Thaun (well), Egypt ... 110 N 3
Birtle, Manitoba, '91, 338 ... 63 L 4
Birthey, England ... 76 H 2
Biru, Africa (see Walata) ... 111 E 6
Bir Um-el-Khell, Africa ... 110 K 3
Birumis, Turkey in Asia ... 101 L 6
Bir Wahri, Africa ... 110 L 4
Birzula, Russia ... 97 G 8
Bisa (tribe), Africa ... 112 O 13
Bisaccia, Italy, '81, 6,189 ... 84 S 12
Bisacquino, Italy, '81, 9,588 ... 94 J 13
Bisa Island, Molucca Is. ... 116 G 5
Bisan Hunman (swamp), Africa ... 112 R 11
Bisbal, La, Spain ... 83 Q 3
Biscay, Bay of, Europe ... 73 H 6
Biscay (province), Spain (see Vizcaya) ... 83 J 1
Biscegile, Italy, '81, 21,765 ... 94 V 12
Bischodack, Austria ... 90 J 11
Bischofsbad, Hungary ... 89 O 5
Bischofsburg, Germany, '95, 4,350 ... 87 E 33
Bischofsheim, Germany ... 86 M 10
Bischofshofen, Austria ... 90 G 9
Bischofstein, Germany, '95, 3,158 ... 87 D 32
Bischofswerda, Germany, '95, 5,929 ... 86 K 18
Bischofswerder, Germany, '95, 2,030 ... 87 E 29
Bischofswerder Station, Germany ... 87 F 29
Bischofszell, Switzerland, '88, 2,189 ... 91 K 2
Bischweiler, Germany, '90, 6,495 ... 86 P 6
Biselli, Africa ... 110 N 9
Bisenti, Italy ... 94 P 9
Biseuz, Austria ... 74 N 4
Biserta, Tunis (see Bizerta) ... 111 J 1
Bisha, Africa ... 110 Q 7
Bisham Abbey, England ... 77 E 4
Bisharin (tribe), Egypt ... 110 P 6
Bishet, Russia ... 97 G 6
Bishch, Kalaat, Turkey in Asia ... 102 J 7
Bishenpur, British India ... 106 A 2
Bisher Anase (tribe), Arabia ... 102 G 1
Bishnupur, British India, '91, 18,380 ... 104 L 8
Bishop and Clerk (island), Antarctic Ocean ... 2 N 7
Bishop and Clerks Islands, Wales ... 75 B 10
Bishop Auckland, England, '91, 10,527 ... 76 J 3
Bishops Castle, England ... 76 F 8
Bishops Lydeard, England ... 75 F 11
Bishops Sutton, England ... 77 C 6
Bishopstone, England ... 77 A 4
Bishop Stortford, England, '91, 6,594 ... 77 H 3
Bishops Waltham, England ... 75 K 12
Bishra, Bir (well), Africa ... 110 M 5
Bishton, England ... 75 G 10
Biskara, Algeria (see Biskra) ... 111 H 2
Biskra, Algeria, '91, commune, 7,166; town, 2,609 ... 111 H 2
Biskupice, Russia ... 97 D 6
Bisley, England ... 77 E 5
Bisley, England, '91, 5,202 ... 75 H 10
Bismarck, Cape, Arctic Region ... 3 J 2
Bismarck, Germany, '95, 2,317 ... 85 G 14
Bismarck, Cape, Greenland ... 3 L 6
Bismarck Archipelago, Oceanica (German) ... 116 H 1
Bismarckburg, Africa ... 111 G 8
Bismarck Mountains, Africa ... 112 P 15
Bismarck Mountains, New Guinea (German) ... 116 H 2
Bismil, Turkey in Asia ... 101 J 4
Bisrampur, British India ... 104 J 8
Bissagos Islands, Africa ... 111 B 8
Bissandugu, Africa, a500 ... 111 D 8
Bissao, Africa ... 111 C 7
Bissel, Cape, Africa ... 112 R 11
Bissett Creek (place), Ontario ... 60 G 1
Bissingen, Germany ... 86 P 12
Bissis, Africa ... 111 C 8
Bissis Island, Africa ... 111 B 8
Bisson, Quebec ... 61 N 6
Bissuola, Italy ... 92 J 1
Bistagno, Italy ... 93 D 5
Bistan, Persia ... 103 G 4
Bis-tcho, Lake, Canada ... 63 G 2
Bistran, Austria ... 90 N 4
Bistretzn, Rumania ... 98 F 5
Bistritz, Hungary, '90, 9,109 ... 89 Q 4
Bistritz (comitat), Hungary (see Besztérecze Naszód) ... 89 Q 4
Bisuga, Africa ... 111 G 8
Bisutun (rock), Persia ... 103 B 3
Biswanath, British India ... 104 O 6
Bitburg, Germany, '95, 2,745 ... 86 N 3
Biten, Russia ... 97 E 5
Bitetto, Italy, '81, 5,579 ... 94 V 12
Bitlis, Turkey in Asia, a25,000 ... 101 K 3
Bitlis (vilayet), Turkey in Asia, est.388,625 ... 101 J 3
Bitolia, Turkey in Europe (see Monastir) ... 98 D 7
Bitonto, Italy, '81, 22,726 ... 94 V 12
Bitsch, Germany, '90, est.2,764 ... 86 O 5
Bitsch, Switzerland, '88, 72 ... 91 F 5
Bitterfeld, Germany, '95, 10,636 ... 85 J 15
Bitterfeld, Germany (on travel map) ... 74 L 3
Bitter Lake, Egypt ... 110 P 3
Bitter Lake, Egypt (on local map) ... 110 U 4
Bitter Rocks, Japan ... 108 J 3
Bittesch, Gross-, Austria ... 90 M 5
Bitti, Italy, '81, 3,222 ... 92 C 7
Bittse, New, Hungary ... 89 K 2
Bivis, Switzerland ... 91 L 5
Bivolari, Rumania ... 98 K 1
Bivona, Italy, '81, 4,603 ... 94 K 14
Biwa Lake, Japan ... 108 G 6
Bixbrand, England ... 77 D 4
Biyala, Egypt, '82, 5,112 ... 110 S 3
Biysk, Siberia, est.18,380 ... 100 L 3
Bizard Island, Quebec ... 61 G 8

Bizen (old province), Japan ... 108 G 8
Bizerta, Tunis ... 11 J 1
Bjærkvandshat (Mt.), Norway.. 95 H 4
Bjarkö (island), Norway ... 95 K 2
Bjarnanes, Iceland ... 88 Q 3
Bjelašnica (Mt.), Bosnia ... 89 K 8
Bjelgorod, Russia (see Bielgorod) ... 97 L 6
Bjelgrad, Russia (see Bolgrad) ... 97 G 9
Bjelina, Bosnia ... 89 L 7
Bjelkof (island), Arctic Region (see Byelskl Island) ... 3 F 2
Bjelland, Norway ... 95 E 7
Bjelol, Russia ... 97 J 2
Bjergby, Denmark ... 88 G 1
Bjerggaard, Denmark ... 88 C 5
Pjerkaker, Norway ... 95 G 5
Bjerreby, Denmark ... 88 G 7
Bjerring, Denmark ... 88 E 4
Björkö (island), Sweden ... 95 L 7
Björn, Norway ... 95 H 3
Björna, Sweden ... 95 L 5
Björneborg, Russia, '90, 9,077.. 97 C 1
Björnefjord (bay), Norway ... 95 D 6
Björnö (island), Denmark ... 88 G 6
Björnör, Norway ... 95 G 4
Björnsholm, Denmark ... 88 E 3
Björnsknude (point), Denmark. 88 G 5
Bjurholm, Sweden ... 95 L 4
Blaahö (Mt.), Norway ... 95 F 5
Blaaskavl (Mt.), Norway ... 95 E 6
Blaauw Berg (Mt.), South African Republic ... 113 J 2
Blaavands Huk (point), Denmark ... 88 B 5
Blackall, Australia, '91, 777... 115 H 4
Black Ball Head, Ireland ... 79 A 8
Black Bear Island Lake, Canada ... 63 K 3
Black Bear Mountains, Canada. 63 K 1
Black Bourton, England ... 77 A 4
Black Brook, New Brunswick. 62 D 2
Black Brook (place), Nova Scotia 62 J 3
Black Brothers, Japan ... 108 O 3
Blackburn, England, '91, 120,064 76 G 5
Blackburn, England (on travel map) ... 74 C 2
Blackburn (village), Scotland, '91, 814 ... 78 F 2
Blackbush, Ireland ... 79 J 8
Black Cape, Arctic Region ... 3 L 2
Black Cape, Russia ... 96 K 1
Black Crag (point), Scotland.. 78 K 2
Black Creek, Ontario ... 13 A 5
Black Creek (place), Ontario... 13 A 5
Black Drin (river), Turkey in Europe ... 98 C 7
Black Elster (river), Germany. 85 J 16
Blackfeet Indian Reservation, Canada ... 63 H 4
Blackfoot Hills, Canada ... 63 J 3
Black Forest (kreis), Germany, '95, 488,431 ... 86 P 8
Black Forest (Mts.), Germany 86 Q 7
Black Forest (Mts.), Wales ... 75 F 10
Black Head, England ... 75 B 13
Black Head (Antrim), Ireland.. 79 K 2
Black Head (Clare), Ireland.... 79 C 5
Black Heath (part of London), England ... 75 O 14
Black Island, Manitoba ... 63 M 4
Black Isle (peninsula), Scotland 78 H 4
Black Lake, Canada ... 63 K 2
Black Lake, Quebec ... 61 M 6
Blackland Point, New Brunswick ... 62 E 2
Blacklorg Hill, Scotland ... 78 J 9
Black Mount, Australia ... 115 G 4
Black Mount, British Columbia 63 F 4
Black Mountains, Africa (see Haruj-es-Sud) ... 110 L 4
Black Nosob (river), Africa.... 113 D 2
Black Notley, England ... 77 K 3
Black Point (place), Nova Scotia 62 E 5
Blackpool, England, '91, 23,846 76 F 5
Blackpool, England (on travel map) ... 74 C 2
Black River, British Columbia (see Mud River) ... 63 D 2
Black River, Canada ... 63 F 2
Black River, Little, Canada.... 63 M 3
Black River, French Indo-China ... 106 G 4
Black River (Galway), Ireland. 79 C 5
Black River (Longford), Ireland 79 F 4
Black River, Jamaica, '91, 1,154 68 H 7
Black River (place), New Brunswick ... 62 D 4
Black River (place), Nova Scotia ... 62 G 4
Black River, Quebec ... 61 O 3
Blackrock (Cork), Ireland, '91, 593 ... 79 E 8
Blackrock (Dublin), Ireland, '91, 8,401 ... 79 J 5
Black Rock (rock), Ireland.... 79 A 3
Black Sea, Europe ... 73 Q 7
Black Sea, Russia ... 97 H 9
Blackside (Mt.), Scotland ... 78 H 8
Blacksod Bay, Ireland ... 79 B 3
Blackstairs, Mount, Ireland ... 79 H 6
Blackville, New Brunswick, est. 2,536 ... 62 F 3
Black Volta (river), Africa. ... 111 F 8
Blackwater, Ireland ... 79 J 7
Blackwater, Ontario ... 60 G 3
Blackwaterfoot, Scotland ... 78 F 9
Black Water Lake, Canada.... 63 F 1
Blackwater Light Ship, Ireland 79 J 7
Blackwater River (Berks), England ... 77 D 5
Blackwater River, (Essex), England ... 77 L 4
Blackwater River (Meath), Ireland ... 79 H 4
Blackwater River (Tyrone), Ireland ... 79 G 3
Blackwater River (Waterford), Ireland ... 79 F 7
Blackwatertown, Ireland ... 79 H 3
Blackwood River, Australia ... 115 B 6
Bladel, Netherlands (commune), '94, est.1,380 ... 84 F 6
Bladian, Germany ... 87 D 31
Bladon, England ... 77 B 3
Blaenau Festiniog, Wales ... 76 E 7
Blaenavon, England, '91, 11,454 75 G 10
Blafell (Mt.), Iceland ... 99 O 3
Blafjall Kerling (Mt.), Iceland 88 Q 2
Blagaj, Bosnia ... 89 K 8
Blagovestchensk, Siberia, est. 9,340 ... 100 P 3
Blagusha, Turkey in Europe .. 98 E 7
Blaikfjeld (Mt.), Sweden .... 95 J 4
Blain, France ... 80 D 5
Blainau Festiniog, Wales, (see Blaenau Festiniog)..... 76 E 7
Blainville, France ... 82 N 3
Blair, Mount, British Columbia 63 E 4
Blair Athole, Scotland ... 78 J 6
Blair Castle, Scotland ... 78 J 6
Blairgowrie (town), Scotland, '91, 3,714 ... 78 K 6
Blairmore, Scotland ... 78 F 7
Blairs Cove, Ireland ... 79 B 8
Blairton, Ontario ... 60 H 3
Blaise, France ... 82 K 4
Blaise (river, Eure-et-Loir), France ... 82 C 3
Blaise (river, Marne), France.. 82 K 3
Blaisy-Bas, France ... 82 K 6
Blake, Manitoba ... 63 M 4
Blakeney, England ... 75 H 10
Blakenham, Great, England... 77 M 2
Blake Rock, Japan ... 108 Q 4
Blakesley, England ... 77 C 2
Blakinston Bay, Japan ... 108 Q 2
Blakinston Peak, Japan ... 108 Q 2
Blanc, Le, France, '91, 7,389.. 80 G 6
Blanc, Mont, France ... 81 M 7
Blanc, Mont, France (on travel map) ... 74 H 6
Blanc, Cape, Tunis (see Ras-el-Ablad) ... 111 J 1
Blanca, Bahia (bay), Argentina 72 E 11
Blanca, Tierra, Chile ... 72 H 14
Blanca, Casa, Honduras ... 66 J 4
Blanca, Tierre, Honduras ... 66 K 5
Blanca, Isla (island), Mexico.. 64 P 7
Blanca, Tierre, Mexico ... 64 F 2
Blanca Islands, Argentina ... 72 D 12
Blanche, Cape, Australia ... 115 E 6
Blanche, Lake, Australia ... 115 F 5
Blanche, Mont de la (Mt.), France ... 81 M 8
Blanche (river), Haiti ... 68 C 6
Blanche, Quebec ... 61 D 7
Blanche, Dent (Mt.), Switzerland ... 91 E 6
Blanche Bay, Bismarck Archipelago ... 116 J 2
Blanchisseuse Bay, Trinidad.. 68 L 7
Blanchland, England ... 76 H 3
Blanco, Cape, Africa ... 111 B 5
Blanco, Cape, Argentina ... 72 D 13
Blanco, Rio (river), Argentina. 72 D 9
Blanco, Rio (river), Bolivia.... 70 D 8
Blanco, Rio (river), Bolivia ... 70 E 6
Blanco, Cape Colony ... 113 F 7
Blanco, Cerro (Mt., Antotagasta), Chile ... 72 D 9
Blanco, Cerro (Mt., Coquimbo), Chile ... 72 O 10
Blanco, Cape, Costa Rica ... 66 K 10
Blanco, Pico (Mt.), Costa Rica 66 N 10
Blanco, Arroyo, Cuba ... 68 F 3
Blanco, Cayo (island), Cuba ... 68 D 3
Blanco, Cape, France ... 81 M 10
Blanco, Rio (river), Honduras.. 66 H 4
Blanco, Cabo (cape), Mexico... 64 A 3
Blanco, Rio (river), Mexico.... 65 K 5
Blanco, Cape, Morocco ... 111 D 2
Blanco, Cabo (cape), Peru .... 70 A 4
Blanco, Santo Domingo ... 68 D 5
Blanco, Santo Domingo ... 68 E 5
Blanco, Arroyo (river), Santo Domingo ... 68 D 6
Blanco, Cabo (cape), Spain.... 83 P 5
Blanco Encalada, Chile ... 72 C 8
Blanda (river), Iceland ... 88 O 2
Blandford, England, '91, 3,974 75 H 12
Blandford, Quebec ... 61 K 6
Blandovan, Cape, Russia .... 101 N 3
Blañes, Spain, '87, 5,401 ... 83 P 3
Blaney Ridge, New Brnnswick. 62 C 4
Blangy (Calvados), France.... 82 A 2
Blangy (Seine Inférieure), France ... 82 D 1
Blanitz (river), Austria ... 90 H 5
Blankenberghe, Belgium, '90, 4,116 ... 84 B 6
Blankenburg (Quedlinburg), Germany, '90, 7,703 ... 85 J 13
Blankenburg (Schwarzburg-Rudolstadt), Germany ... 86 L 13
Blankenburg, Germany (on travel map) ... 74 K 3
Blankenese, Germany ... 85 E 10
Blankenhain, Germany ... 86 L 13
Blankenheim, Germany ... 86 M 3
Blankensee, Germany ... 85 F 17
Blanle, Russia ... 97 F 5
Blanquefort, France ... 81 E 8
Blanquilla (island), Mexico ... 65 K 1
Blanquilla, Isla (island, Tuxpan), Mexico ... 65 J 2
Blanquilla, Isla (island, Vera Cruz), Mexico ... 65 L 2
Blanquilla (island), Venezuela.. 70 E 1
Blanquillo, Chile ... 72 H 13
Blantyre, Africa ... 12 P 14
Blantyre, Scotland, '91, 2,255. 78 D 2
Blanzy, France, '91, 4,942 .... 80 K 6
Blarney, Ireland, '91, 808 ... 79 D 8
Blasendorf, Hungary ... 89 Q 5
Blåsjö, Stor (lake), Sweden.... 95 J 4
Blåsjöfjeld (Mt.), Sweden..... 95 J 4
Blasket Island, Great, Ireland 79 A 7
Blat, Kalat, Turkey in Asia. 102 D 8
Blatna, Austria ... 90 H 5
Blatta, Austria, '90, 5,049.... 89 H 9
Blaubeuren, Germany ... 86 Q 10
Blauen (Mt.), Germany ... 86 R 6
Blaufelden, Germany ... 86 O 10
Blaydon, England, '91, 13,371 76 J 3
Blaye, France, '91, commune, 5,015; town, 3,568..... 81 E 7
Blaye, France (on travel map) 74 D 6
Blayney, Australia ... 115 H 6
Blaze, Cape, Australia..... 115 H 6
Blean, England ... 77 M 5
Bleckede, Germany ... 85 F 12
Bledington, England ... 77 A 3
Blegdams Field, Denmark .... 88 P 4
Blelalf, Germany ... 86 M 3
Bleiberg, Austria ... 90 H 10
Bleiburg, Austria ... 90 K 10
Bleicherode, Germany, '95, 3,600 ... 86 K 11
Bleid, Belgium, '90, 1,220 ... 84 G 9
Blekinge (län), Sweden, '95, est.143,387 ... 95 J 8
Blénau, France ... 82 F 5
Blenheim, Germany ... 86 P 12
Blenheim, New Zealand, '91, 3,294 ... 117 E 6
Blenheim, Ontario, '91, 1,708 . 60 D 5
Blenheim Park, England ..... 77 B 3
Blenio Riviera, Valle (valley), Switzerland ... 91 J 5
Blenod-lès-Toul, France ..... 82 M 3
Blône (river), France ... 81 M 8
Bléré, France ... 82 C 6
Blesbok River, South African Republic ... 113 N 8
Blesen, Germany, '95, 1,767 ... 87 G 21
Blesle, France ... 81 J 7
Blesmes, France ... 82 K 3
Bletchingdon, England .. ... 77 C 3
Bletchley, England ... 77 D 3
Bletchley, England (on travel map) ... 74 D 3
Bletsoe, England ... 77 F 2
Blévy, France ... 82 C 3
Blewberry, England ... 77 C 4
Blida, Algeria, '91, 11,404..... 111 G 1
Blieskastel, Germany ... 86 O 5
Bligh Island, Low Archipelago ... 117 N 10
Bligh Sound, New Zealand ... 117 B 8
Bligny (Aube), France ..... 82 K 4
Bligny (Cote d'Or), France.... 80 K 5
Blimbing Bay, Sumatra ..... 116 B 6
Blind Channel, Ontario ..... 23 Q 7
Blindheim, Germany (see Blenheim) ... 86 P 12
Blind River (place), Ontario .. 60 C 1
Bliniu, Dutch East India ..... 116 C 5
Blisland, England ... . 75 C 12
Blisowa, Austria ... ... 90 F 5
Blissfield, New Brunswick ... 62 C 3
Blissville, New Brunswick ... 62 C 4
Blisworth, England ... 77 D 2
Blisworth, England (on travel map) ... 74 D 2
Blitar, Java ... 116 D 6
Blitong Island, Sumatra (see Billiton) ... 116 C 5
Blitta, Africa ... ... 111 G 8
Bliuri (river), Greece ... 99 E 2
Blixvær (island), Norway..... 95 H 3
Block House, Nova Scotia ... 62 E 5
Blocksberg (Mt.), Germany (see Brocken) ... 85 J 12
Blocksberg, Hungary ... 89 P 8
Bloem, Sliove (Mts.), Ireland. 79 F 5
Bloemfontein (capital) Orange Free State, '90, 3,459 ..... 113 G 5
Bloemfontein (district), Orange Free State ... ... 113 G 5
Bloemhof, South African Republic ... 113 G 4
Bloemhof (district), South African Republic ... 113 G 4
Blois, France, '91, 23,457 .. 82 C 5
Blois, France (on travel map) 74 E 5
Blois, De, Prince Edward Island ... 62 E 3
Blokhus, Denmark ... 88 F 2
Blomberg, Germany ... ... 85 J 9
Bloni, Russia ... ... 97 C 5
Blood Indian Reservation, Canada ... 63 H 1
Bloody Foreland, Ireland ..... 79 E 1
Bloomfield, New Brunswick ... 62 D 4
Bloomfield, New Brunswick ... 62 B 3
Bloomfield, Ontario ... ... 60 H 4
Bloomfield, Prince Edward Island ... ... 62 E 3
Blora, Java ... ... 116 D 6
Blore Heath, England ... ... 76 H 7
Blosseville Land, Greenland .. 3 L 8
Blou, French Indo-China ..... 106 H 9
Blovströd, Denmark ... ... 88 L 5
Blower Rock, Caribbean Sea . 67 G 6
Blowing Point, Jamaica ..... 68 J 6
Blowing Rock, Nicaragua ... 66 N 7
Blowing Stone of King Alfred, England ... ... 77 A 4
Blowitz, Austria ... ... 90 G 4
Blow-me-down, Mount, Labrador 59 S 5
Bloxham, England ... ... 77 B 2
Bludenz, Austria-Hungary, '91, 3,265 ... ... 91 M 3
Bludenz, Austria-Hungary (on travel map) ... ... 74 J 5
Blue Bonnets, Quebec ... ... 61 P 8
Blue Cut, Western Bermudas.. 67 N 2
Bluefield, Lake, Nicaragua ... 66 G 8
Bluefields, Jamaica ... ... 68 G 6
Bluefields, Nicaragua, '90, a1,000 ... ... 66 M 7
Bluefields Bay, Nicaragua... .. 66 M 8
Bluefields River, Nicaragua. . 66 F 8
Blue Fish River, Canada..... 63 K 1
Blue Mountain, British India.. 104 O 8
Blue Mountain Peak, Jamaica. 68 J 6
Blue Mountains, Australia .... 115 J 6
Blue Mountains, Jamaica .... 68 J 6
Blue Mud Bay, Australia ... 115 F 2
Blue Mull Sound, Scotland ... 78 N 1
Blue Nile (river), Africa .... 110 P 7
Blue Rocks, Nova Scotia .... 62 E 5
Blue Sea, Quebec ... ... 61 B 6
Bluestack (Mt.), Ireland .... 79 E 2
Bluff, New Zealand ... ... 117 B 9
Bluff Cape, New Zealand ..... 117 B 9
Bluff City, Nicaragua ... ... 66 G 8
Bluff Harbor, New Zealand ... 117 B 10
Bluff Point, Burma ... ... 106 C 7
Bluff Range, Australia ..... 115 E 4
Bluman, Austria ... ... 90 C 11
Blumenau, Brazil ... ... 72 H 9
Blumenstein, Switzerland. 88. 191 ... ... 91 E 4
Blumenthal, Germany ..... 85 F 8
Blümlisalphorn (Mt.), Switzerland ... ... 91 F 5
Blunham, England ... ... 77 F 2
Blyth, Australia ... ... 115 F 6
Blyth, Mount, Australia ... 115 F 4
Blyth (Northumberland), England ... ... 76 K 2
Blyth, River (Northumberland), England ... ... 76 J 2
Blyth (Nottingham), England.. 76 K 6
Blyth, Ontario, '91, 927..... 60 D 4
Blythe, River (Suffolk), England 75 P 9
Bo, French Indo-China ..... 106 F 3
Bo, French Indo-China ... ... 106 F 5
Bö, Norway ... ... 95 F 7
Boaco, Nicaragua ... ... 66 K 7
Boa Esperanza, Brazil ..... 70 E 5
Boah Station, Australia..... 115 H 5
Boal, Spain, '87, 5,965..... 83 F 1
Boar Place, England ... ... 77 H 6
Boat of Garten Junction, Scotland ... ... 78 J 5
Boatswainbird Island, Ascension ... ... 109 D 7
Boa Viagem, Fort, Brazil..... 71 K 2
Boavista, Rio de (river), Bolivia ... ... 70 F 7
Boavista, Brazil ... ... 71 H 5
Boa Vista (on Rio Branco), Brazil ... ... 70 E 3
Boa Vista (on Rio Purús), Brazil ... ... 70 E 5
Boa Vista (on Rio San Francisco), Brazil ... ... 71 J 5
Boa Vista (Pernambuco), Brazil ... ... 71 J 5
Boa Vista (Santa Catharina), Brazil ... ... 72 G 9
Boavista (island), Cape Verde Islands, a3,600 ... ... 109 C 2
Boba (river), Santo Domingo... 68 E 5
Bobaltsa, Rumania ... ... 98 H 4
Bobbili, British India, '91, 14,468 ... ... 105 J 10
Bobbing, England ... ... 77 K 5
Bobbingworth, England ..... 77 H 4
Bobbio, Italy, '81, 1,704..... 93 F 5
Bobcaygeon, Ontario, '91, 1,018 60 G 3
Bober (river), Germany ..... 85 J 21
Bobersberg, Germany, '95, 1,329 85 J 20
Bobes, Turkey in Europe..... 98 D 7
Bobigny, France ... ... 80 N 1
Böblingen, Germany, '90, 4,642. 86 P 8
Bobonga, Kongo ... ... 112 L 10
Bobos, Rio (river), Mexico..... 65 J 3
Bobr, Russia ... ... 97 G 4
Bobrik, Russia ... ... 97 G 6
Bobrinetz, Russia, est.10,680... 97 H 7
Bóbrka, Austria ... ... 89 Q 2
Bobrof, Russia, est.3,536 ..... 96 G 5
Bobruisk, Russia, est.58,056... 97 G 5
Boca de Caballones (passage), Cuba ... ... 68 F 4
Boca de Cañate (passage), Cuba 68 F 1
Boca de Chacahua (inlet), Mexico ... ... 65 J 8
Boca de Cuyuca (inlet), Mexico 65 G 7
Boca de Infierno (inlet), Porto Rico ... ... 68 J 2
Boca de la Soledad (inlet), Mexico ... ... 64 C 5
Boca del Drago (strait), Venezuela (see Dragons Mouths).. 70 E 1
Boca del Monte, Mexico..... 64 M 9
Boca del Nexpa (inlet), Mexico 65 G 7
Boca del Presidio (inlet), Mexico ... ... 64 F 6
Boca del Rio, Mexico..... 65 K 2

Boca del Sierpe (strait), Venezuela (see Serpents Mouth)... 70 E 1
Boca de Marcos (passage), Cuba 68 F 2
Boca de Mita (inlet), Mexico... 65 F 4
Boca de Teacapan (inlet), Mexico ... 64 F 6
Bocafunda, Brazil ... 71 H 4
Boca Grande (passage), Cuba... 68 F 4
Boca Grande, Morocco ... 111 D 3
Boca potrero, Cuba ... 68 G 2
Bocas, Mexico ... 65 E 1
Boca Santo Domingo (inlet), Mexico ... 64 C 5
Bocas del Toro (inlet), Costa Rica ... 66 N 10
Bocas del Zacatula (inlet), Mexico ... 65 D 6
Bocay, Nicaragua ... 66 L 5
Bocay, Rio (river), Nicaragua... 66 L 5
Bocayna, La, Spain ... 83 O 8
Bocca d'Aspide, Italy ... 94 S 14
Boccanera, Villa, Italy ... 92 B 10
Bocca Piccola (strait), Italy... 94 T 10
Bocche di Cattaro, Austria... 89 K 9
Bocegullas, Spain ... 83 J 3
Bochaplr, Baluchistan ... 103 M 7
Bochnia, Austria, '90, 8,849 ... 89 M 2
Bocholt, Germany, '95, 16,277... 85 J 4
Bochragh Mountains, Ireland. ... 79 D 7
Bochum, Germany, '95, 53,788. 85 K 5
Bochum, Germany (on travel map) ... 74 H 3
Bockenem, Germany, '95, 2,097. 85 H 10
Bockenheim, Germany (suburb of Frankfort), '90, 18,675.... 86 M 8
Bocking, England ... 77 K 3
Böckstein, Austria ... 90 F 9
Boco Ceniza (inlet), Colombia.. 70 B 1
Bocoguano, France ... 81 M 11
Bocono (parish), Venezuela, a12,500 ... 70 D 2
Bocusemela, Kongo ... 112 N 11
Bod, British India ... 105 K 9
Böda, Sweden ... 95 K 8
Bodai, British India ... 104 N 2
Bodajk, Hungary ... 89 K 4
Bodalla, Australia, a400 ... 115 H 7
Boddam (village), Scotland, '91, 1,110 ... 78 N 5
Bodden, West Indies ... 67 E 5
Bode, Africa ... 111 J 8
Bodedern, Wales ... 76 D 6
Bodegas, Ecuador ... 70 B 4
Bodegraven, Netherlands (commune), '94, est.3,902 ... 84 E 4
Bodela, Africa ... 110 R 9
Bodele (district), Africa ... 110 L 6
Boden, Sweden ... 95 M 4
Bodenbach, Austria, '90, commune, 7,574 ... 90 J 2
Bodenburg, Germany ... 85 H 10
Bodenmais, Germany ... 86 O 17
Bodensee (lake), Switzerland (see Lake Constance)... 91 L 2
Bodentelch, Germany ... 85 G 12
Bodenwohr, Germany ... 86 O 15
Boderg, Lake, Ireland ... 79 F 4
Bodewen, Africa ... 110 R 9
Bodicot, England ... 77 B 2
Bodington, England ... 77 B 2
Bodio, Switzerland ... 91 J 5
Bodle, Africa ... 112 R 9
Bodmin, England, '91, 5,151.... 75 C 13
Bodmin, England (on travel map) ... 74 B 3
Bodmin Moor, England ... 75 C 12
Bodo, Africa ... 110 P 9
Bodö, Norway, '91, 3,822... 95 J 3
Bodoal Badil, British India.... 104 L 2
Bodpur, Lake, Tibet ... 107 E 4
Bodreah, British India ... 104 O 3
Bodrog (river), Hungary ... 89 N 3
Bodume, Manchuria ... 107 M 1
Bodvik, Norway ... 95 L 2
Bodyul (district), Tibet ... 107 C 4
Boe, Sumatra ... 116 A 4
Boekel, Netherlands (commune), '94, est.2,366 ... 84 G 5
Boema, Africa ... 110 M 4
Boën, France ... 81 K 7
Boën, France (on travel map).. 74 F 6
Boendael, Belgium ... 84 B 4
Boeo Lilibeo, Capo (cape), Italy 94 H 13
Boeotia and Attica (province), Greece, '89, 257,764 ... 99 H 4
Boeroe Island, Moluccas Is. (see Bouro Island)... 116 G 5
Boesinghe, Belgium, '90, 2,181. 84 A 7
Boeton Island, Celebes (see Buton) ... 116 F 6
Boetsap, Cape Colony ... 113 G 4
Boffa, Africa ... 111 C 8
Bofin, Lake, Ireland ... 79 F 4
Bog (river), Russia (see Bug)... 97 H 8
Bogachka, Russia ... 97 K 7
Bogadlich, Turkey in Asia, a6,000 ... 101 C 3
Bogan River, Australia ... 115 H 6
Bogazlayun, Turkey in Asia, a1,500 ... 101 F 3
Bogdo-ola Mountains, Chinese Empire ... 107 D 2
Bogen, Germany ... 86 P 16
Bogense, Denmark, '90, 1,904.. 88 G 5
Bogeström (current), Denmark. 88 L 6
Boggle, Abyssinia ... 110 Q 8
Boghar, Algeria, '91, 2,103.... 111 G 2
Boghas-köl, Turkey in Asia (see Boghazkol) ... 101 F 3
Boghaz-keui, Turkey in Asia (see Boghazkol) ... 101 F 3
Boghazkol, Turkey in Asia ... 101 F 3
Boghlan, Turkey in Asia ... 101 J 3
Bogle River, Scotland ... 78 L 5
Boglar, Hungary ... 89 J 5
Bognor, England, '91, 4,066.... 75 L 12
Bogö (island), Denmark... 88 L 7
Bogodukhof, Russia ... 97 J 7
Bogodukhof, Russia, est.11,525. 97 K 6
Bog of Allen, Ireland ... 79 H 5
Bogolavlentskol, Russia, est. 6,970 ... 97 J 8
Bogong, Mount, Australia... 115 H 7
Bogorodsk (Moscow), Russia, est.2,716 ... 97 M 4
Bogorodsk (Tula), Russia, est. 7,993 ... 97 L 5
Bogorodskoi, Russia ... 96 L 4
Bogos (tribe), Africa ... 110 Q 7
Bogoslovsk, Russia ... 96 M 4
Bogotá, Colombia, '91, a100,000 70 C 3
Bogotá (river), Colombia ... 70 C 3
Bogra, British India ... 104 M 7
Bogsán, Nemet-, Hungary.... 89 O 6
Bogu, Mongolia ... 107 E 1
Boguchar, Russia, est.4,116.... 96 G 6
Bogusiaf, Russia, est.8,923.... 97 H 7
Bohain, France, '91, 6,980.... 82 G 1
Boharm, Canada ... 63 K 4
Bohea Hills, China ... 107 K 5
Böhelnukirchen, Austria ... 90 M 7
Bohemia (province), Austria, '90, 5,843,091 ... 90 J 3
Boherboy, Ireland ... 79 C 7
Bohio Soldado, Colombia ... 69 M 2
Bohlen, Liberia ... 111 E 9
Böhmen (province), Austria (see Bohemia) ... 90 J 3
Böhmer Wald (Mts.), Austria.. 90 F 5
Böhmer Wald (Mts.), Austria (on travel map)... 74 L 4
Böhmer Wald (Mts.), Germany. 86 N 16
Böhmisch Aicha, Austria ... 90 K 2
Böhmisch-Brod, Austria, '90, 4,087 ... 90 K 3
Böhmisch-Kamnitz, Austria.... 90 J 2
Böhmisch-Leipa, Austria, '90, commune, 10,406; town, 9,-263 ... 90 J 2
Böhmisch-Skalitz, Austria .... 90 N 3
Böhmisch-Trübau, Austria .... 90 N 4
Bohol Garshin, Africa ... 110 S 8
Bohol Island, Philippine Is., est.277,387 ... 116 F 3
Bohonal de Ibor, Spain... 83 G 5
Bohorodczany, Austria ... 89 Q 3
Bohtan (district), Turkey in Asia ... 101 K 4
Bohtan (river), Turkey in Asia. 101 K 3
Bohu, Africa ... 111 H 8
Bohus (district), Sweden ... 95 G 7
Bojano, Italy ... 94 Q 12
Boiestown, New Brunswick.... 62 C 3
Boigneville, France ... 82 E 4
Boiko, Africa ... 112 O 9
Boileau, Cape, Australia ... 115 C 3
Boim, Brazil ... 71 F 4
Boiniitza, Bulgaria ... 98 E 5
Bois, Grand, Haiti ... 68 C 6
Bois, Les, Switzerland, '88, 433 91 C 3
Bois Blanc Island, Ontario.... 23 Q 9
Bois Clair, Rivière, Quebec.... 61 L 5
Boisdale, Nova Scotia ... 62 J 3
Boisdale, Loch (inlet), Scotland 78 B 5
Bois de Boulogne (park), France 80 L 2
Bois de Vincennes (park), France (see Parc de Vincennes) ... 80 M 2
Boise-le-Duc, Netherlands (see s'Hertogenbosch)... 84 G 5
Boisevo, Russia ... 96 K 4
Bois-le-Duc (Fr.), Netherlands (see Bosch) ... 84 F 5
Bois-le-Roi, France ... 82 F 4
Boisset, France ... 82 C 3
Boissevain, Manitoba ... 63 L 4
Boissy, France ... 82 D 2
Boissy-Saint-Leger, France.... 82 F 3
Boisville, France ... 82 D 4
Boitah, British India ... 104 M 3
Boitron, France ... 82 G 3
Boitsfort, Belgium ... 84 C 4
Boltzenburg, Germany ... 85 F 18
Bolzenburg, Germany ... 85 F 12
Bojador, Cape, Africa ... 111 C 4
Bojamba, Kongo ... 112 M 12
Bojanowo, Germany, '95, 2,188. 87 J 24
Bojeador, Cape, Philippine Is.. 116 F 1
Bokalla, Africa ... 110 M 6
Bokan, Persia ... 103 B 2
Bokapo, Kongo ... 112 M 10
Boke, Africa ... 111 C 8
Bokel Cay, British Honduras... 66 H 2
Bokellen, Germany ... 87 D 33
Bokhara, Bokhara, a100,000.... 103 K 1
Bokhara (khanate), Central Asia, a2,500,000 ... 100 J 5
Bokhara (large scale map of).. 103 L 1
Bokhara River, Australia .... 115 H 5
Bokl Shempi, Burma ... 106 A 4
Bokkasa, Liberia ... 111 D 8
Boknfjord (bay), Norway ... 95 D 7
Bokot, Africa ... 110 N 9
Boksburg, South African Republic ... 113 J 4
Bokumbl, Kongo ... 112 L 10
Bolango, Celebes ... 116 F 4
Bolano, Cuba ... 68 K 4
Bolanos, Mexico ... 65 B 1
Bolan Pass, British India ... 104 A 5
Bolarti, Africa ... 112 Q 10
Bolasar, Turkey in Asia ... 101 L 4
Bolat, Turkey in Asia, a5,000.. 101 C 3
Bolbec, France, '91, 12,028.... 82 B 1
Bolbitinic Mouth of Nile, Egypt (see Rosetta Mouth) ... 110 R 3
Bolchal Lake, Russia ... 96 H 6
Bolchen, Germany ... 86 O 4
Boldaji, Persia ... 103 D 5
Bolderan, Russia ... 97 D 3
Boldisno, Mount, Siberia ... 100 N 2
Bold Point, Australia ... 115 G 3
Bole, Africa ... 111 E 8
Bolebeng, Africa ... 113 F 1
Bolechów, Austria, '90, 6,402 . 89 Q 2
Bolembe, Africa ... 112 L 10
Bolgaru (river), Russia ... 101 N 3
Bolghor, Persia ... 103 H 2
Bolgrad, Russia, est.8,179 ... 97 G 9
Boli, Turkey in Asia, a12,000. 101 D 2
Boli (river), Turkey in Asia ... 101 E 2
Boli Dagh (Mt.), Turkey in Asia 101 D 2
Bollevatz, Servia ... 98 E 5
Bolimo, Philippine Is., a6,900. 116 E 1
Bol Island (Br.), Africa ... 113 B 4
Bolivar (department), Colombia, '85, a350,000 ... 70 B 2
Bolivar (province), Ecuador, '89, a43,000 ... 70 B 4
Bolivar, Ciudad, Venezuela, '91, 11,686 ... 70 E 2
Bolivar (state), Venezuela, '91, 56,289 ... 70 E 2
Bolivia (republic), South America, est.2,500,000 ... 69 G 7
Bolivia, South America (large scale map of)... 70
Bolkenhain, Germany, '95, 3,684 87 L 23
Bolkhof, Russia, est.26,165.... 97 K 5
Bolkhuny, Russia ... 96 J 6
Boll, Switzerland (see Buller.. 91 D 5
Bollate, Italy ... 93 F 3
Bollène (Alpes Maritimes), France ... 81 K 10
Bollène (Vaucluse), France.... 81 K 8
Bolligen, Switzerland, '88, 235. 91 E 4
Bollington (parish), England, '91, 5,335 ... 76 H 6
Bollnäs, Sweden ... 95 K 6
Bolloa (tribe), Africa ... 110 M 9
Bolton, Australia ... 115 H 5
Bollullos par del Condado, Spain, '87, 7,257 ... 83 F 7
Bolmen, Sweden ... 95 H 8
Bolmen (lake), Sweden ... 95 H 8
Bolnhurst, England ... 77 F 2
Bolobo, Kongo ... 112 L 11
Bolo-Bolo (native state), Africa ... 111 J 8
Bologna, Italy, '81, (town, 103,-998; commune, 123,274; '95, commune, est.148,100 ... 93 K 6
Bologna (province), Italy, '81, 464,879; '95, est.491,836.... 93 K 6
Bologna, Italy (on travel map). 74 K 6
Bologne, France ... 82 L 4
Bolognese, Castel, Italy ... 93 L 6
Bologoi, Russia ... 97 J 3
Boloko, Kongo ... 112 N 11
Bolombo, Kongo ... 112 L 10
Bolo Mountains, Africa ... 110 L 9
Bolonchen, Mexico ... 64 O 7
Bolondron, Cuba, '87, 11,816... 68 D 2
Bolongo (tribe), Africa ... 112 L 10
Bolongo, Kongo ... 112 L 10
Bolotana, Italy ... 92 C 7
Bolsa Point, Scotland ... 78 D 8
Bolsena, Italy ... 94 L 9
Bolsena, Lake of, Italy ... 94 L 9
Bolshe Kopani, Russia ... 97 J 8
Bolsheryetzk, Siberia, est.487 100 S 3
Bolshe Vradievka, Russia ... 97 H 8
Bolshe-zemelskaia Tundra (marshy region), Russia..... 96 L 2
Bolson de Mapimi (plain), Mexico ... 61 G 4
Bolsover, England ... 76 K 6
Bolsuni, Russia ... 97 H 5
Bolsward, Netherlands (commune), '89, 6,001; '94, est. 6,208 ... 84 F 2
Boltana, Spain ... 83 N 2
Boltenhagen, Germany ... 85 D 13
Bolt Head, England ... 75 E 13
Boltigen, Switzerland, '88, 260. 91 E 5
Boltin, Cape, Korea ... 108 D 3
Bolton, England, '91, 115,002 . 76 H 5
Bolton, England (on travel map) 74 C 2
Bolton, Ontario, '91, 743 ..... 60 F 4
Bolton Abbey, England ..... 76 J 5
Bolton by Bowland, England .. 76 G 5
Bolton Castle, England ..... 76 H 4
Bolton Centre, Quebec ..... 61 K 8
Bolton-le-Moors, England (see Bolton) ... 76 H 5
Bolulu, Kongo ... 112 N 10
Bolus, Turkey in Asia..... 101 C 2
Bolus Head, Ireland ..... 79 A 8
Bolva (river), Russia ..... 97 K 5
Bolvansk Bay, Russia ..... 96 L 2
Bom, French Indo-China ..... 106 F 4
Boma (capital), Kongo ..... 112 K 12
Boma (district), Kongo ..... 112 K 12
Bom Abrigo Island, Brazil ..... 72 H 9
Bomal Massanga, Kongo ..... 112 L 10
Bomanch, Kongo ..... 112 N 10
Bomarsund, Russia ..... 97 C 1
Bomba, Africa ..... 112 M 13
Bomba, Gulf of, Africa ..... 110 M 2
Bomba, Italy ..... 91 Q 10
Bomba Island, Tierre, Colombia 70 B 1
Bombala, Australia, a1,200 ... 115 J 7
Bombardopolis, Haiti ..... 68 B 5
Bombay, British India (on local map) ... 105 N 12
Bombay (and cantonment), British India, '91, 821,764.... 105 D 10
Bombay Harbor, British India. 105 N 12
Bombay Island, British India.. 105 M 11
Bombay Presidency, British India, '91, 18,901,123 ..... 104 B 6
Bombay Presidency, British India ... 105 D 9
Bombetokl Bay, Madagascar... 112 S 13
Bombetuk, Africa ... 111 D 9
Bombimba, Kongo ... 112 M 11
Bombona (battlefield), Colombia 70 B 3
Bombonon, Point, Philippine Is. 116 F 3
Bombori, Russia ... 96 H 7
Bombwi Fall, Africa ... 112 M 15
Bom Fim (Goyazi, Brazil ... 71 H 7
Bom Fim (Minas Geraes), Brazil 71 J 7
Bom Jardim, Brazil ... 71 K 6
Bom Jardin, Brazil ... 71 J 6
Bom Jesus, Brazil ... 71 H 6
Bom Jesus, Brazil ... 71 J 5
Bom Jesus dos Meiras, Brazil . 71 J 6
Bommel, Netherlands (see Zaltbommel) ... 84 F 5
Bömmelö (island), Norway ... 95 D 7
Bomminigan, Africa ... 113 G 2
Bomolla, Kongo ... 112 L 10
Bomokandi, Kongo ... 112 N 10
Bompe, Africa ... 111 D 9
Bom Retiro, Brazil ... 72 H 9
Bonnst, Germany, '95, 2,078 .... 87 H 22
Bon, French Indo China ..... 106 F 4
Bon, Cape, Sumatra ..... 116 B 5
Bon, Cape, Tunis (see Ras Addar) ... 111 J 1
Bona, Algeria, '91 (commune), 30,806 ... 111 H 1
Bonaca (island), Honduras, (see Bonacca) ... 66 K 3
Bonacca Island, Honduras .... 66 K 3
Bonaigarh, British India ..... 104 K 9
Bonaire (island), Curaçao, South America ... 70 D 1
Bonaire (island), West Indies (see Buen Ayre), '92, a4,900. 67 M 8
Bonanza, Mexico ... 65 G 3
Bonao, Santo Domingo ..... 68 E 6
Bonar, Scotland, '91, 356.... 78 H 4
Bonar Bridge, Scotland ..... 78 H 4
Bonaventure (county), Quebec, '91, 20,835 ... 61 F 3
Bonaventure River, Quebec.... 61 G 3
Bonavista (island), Cape Verde Is. (see Boavista) ... 109 C 2
Bonavista, Newfoundland, '91, 3,551 ... 62 K 5
Bonavista, Cape, Newfoundland 62 K 5
Bonavista Bay, Newfoundland.. 62 K 5
Bon Bala, Kuh-i-, Mt.), Persia. 103 F 4
Bonboillon, France ... 82 M 6
Bonchurch, England ... 75 K 12
Boncourt, Switzerland, '88, 836. 91 C 2
Bonde (tribe), Africa ... 112 Q 9
Bondei (tribe), Africa ... 112 Q 12
Bondeno, Italy, '81, 1,801.... 93 K 5
Bondi, Australia ... 115 J 2
Bondi Bay, Australia ... 115 K 2
Bondicar Point, England ... 76 K 2
Bondu (kingdom), Africa.... 111 C 7
Bonduku, Africa ... 111 F 9
Bondy, France ... 80 N 1
Bône, Algeria (see Bona).. 111 H 1
Bone, Port de, France.... 81 E 12
Bonefro, Italy ... 94 R 11
Bonegird, Persia ... 103 D 5
Bonfol, Switzerland ... 91 D 2
Bonga (French Kongo), Africa. 112 L 11
Bonga (Italian North East Africa), Africa ... 110 Q 9
Bonga (Lourenço Marques), Africa ... 112 P 15
Bongaloeng, Philippine Is.... 116 F 1
Bonge, Africa ... 112 J 11
Bongi, Africa ... 110 L 5
Bongo (tribe), Africa ... 110 N 9
Bongon, North Borneo (British). 116 E 3
Bongondu, Africa ... 112 L 10
Bonham Island, Marshall Is. (see Jaluit) ... 117 L 4
Bonhill (town), Scotland, '91, 3,843 ... 78 B 1
Boni, Celebes ... 116 F 5
Boni, Gulf of, Celebes ... 116 F 5
Boni (state), Celebes, a200,000. 116 F 5
Bonifacio, France ... 81 M 12
Bonifacio, Bouches de (gulf), France ... 81 M 12
Bonifacio, Straits of, Italy.... 92 B 6
Bonifacio Strait, France..... 81 M 12
Bönigen, Switzerland ..... 91 F 4
Bönigen, Switzerland (on travel map) ... 74 J 5
Bonillo, El, Spain, '87, 5,059 83 K 6
Bonin Islands, Japan ..... 108 P 7
Bonin Islands, Japan (on map of Oceanica) ... 114 P 2
Bonito, Torres do Rio, Brazil.. 71 G 7
Bonito, Honduras ... 66 J 4
Bonito, Honduras ... 66 K 4
Bonkaung, Burma ... 106 B 2
Bonn, Germany, '95, 44,563 .. 86 L 5
Bonn, Germany (on travel map) 74 H 3
Bonnard, France ... 82 G 5
Bonndorf, Germany ... 86 R 7
Bonne Bay, Newfoundland .... 62 H 5
Bonnechère, Ontario ... 60 H 2
Bonnétable, France, '91, 4,294.. 82 A 4
Bonneval, France, '91, 3,789 .. 82 C 4
Bonneville, France, '91, 2,213 . 80 M 6

Bonneville, La, France..... 82 C 3
Bonney Creek, Australia..... 115 E 4
Bonnières, France..... 82 D 2
Bonnieux, France..... 81 F 11
Bonnington, Canada..... 63 K 4
Bonnington, England..... 77 L 6
Bonny, Africa (see Oku-loma).. 111 H 9
Bonny, France..... 82 F 5
Bonnyrigg (town), Scotland, '91, 2,551 ..... 78 K 8
Bonny River, Africa..... 111 H 9
Bonny River (place), New Brunswick ..... 62 C 4
Bono, Italy..... 92 C 7
Bonoa Strait, Moluccа Is..... 116 G 5
Bonorva, Italy, '81, 5,831..... 92 B 7
Bonpuma, Kongo..... 112 M 10
Bonshaw, Prince Edward Island ..... 62 F 3
Bons Signaes, Rio dos (river), Brazil ..... 71 F 5
Bonstetten, Switzerland, '88, 538 ..... 91 H 3
Bontekoe, Cape Colony..... 113 C 5
Bontekoe Island, Greenland..... 3 L 7
Bonthain, Mount, Celebes..... 116 E 5
Bonthe, Africa ..... 111 C 9
Bontuku, Africa (see Bondnku). 111 F 9
Bonu (tribe), Africa..... 111 H 8
Bonvillars, Switzerland,'88, 419 91 B 4
Bonyhád, Hungary, '90, 6,295.. 89 K 5
Bonython Range, Australia..... 115 D 4
Boon, Lago (lake), Colombia... 70 C 4
Bookham, England..... 77 F 5
Booley Mountains, Ireland..... 79 G 7
Booligal, Australia, a250..... 115 G 6
Boolyglass, Ireland..... 79 G 7
Boom, Belgium, '90, 13,892.... 84 D 6
Boom, Nicaragua..... 66 M 5
Boorlos, Lake, Egypt (see Burlus) ..... 110 O 3
Boort, Australia, a500..... 115 G 7
Boos, France ..... 82 C 2
Bootan (state), Asia (see Bhutan) ..... 104 N 6
Booterstown, Ireland..... 79 J 9
Boothauk Pass, Afghanistan (see Buthak Pass) ..... 103 N 3
Boothia, Gulf of, Arctic Region 3 F 9
Boothia, Gulf of, Canada..... 59 N 3
Boothia Felix (peninsula), Arctic Region ..... 3 F 9
Boothia Felix (peninsula), Canada ..... 59 M 2
Bootle (Cumberland), England.. 76 F 4
Bootle (Lancaster), England, '91, 49,217 ..... 76 F 6
Bootle cum Linacre, England... 76 O 3
Boot Reef, Australia..... 115 G 2
Bopfingen, Germany..... 86 P 11
Boporu, Liberia..... 111 D 9
Boppard, Germany, '95, 5,553.. 86 M 5
Boqueirão (Bahia), Brazil..... 71 J 5
Boqueirão (Bahia), Brazil..... 71 J 6
Boqueirão (Maranhao), Brazil.. 71 J 4
Boqueron, Cuba..... 68 J 4
Boqueron, Ensenada de (bay), Porto Rico ..... 68 H 2
Boquete Island, Nicaragua..... 66 D 10
Bor, Africa..... 110 O 9
Bor, Turkey in Asia, a2,000.... 101 F 4
Bora, Africa..... 110 T 8
Bora, Ras (cape), Africa..... 110 T 8
Borabora (island), Society Is., '91, n800 ..... 117 O 7
Boraha, Nossi (island), Madagascar ..... 112 T 14
Boran, France ..... 82 E 2
Borang Point, Molucca Is..... 116 H 6
Boranno, Australia..... 115 A 6
Borås, Sweden, '96, 11,262..... 95 H 8
Borasjun, Persia, a6,000..... 103 D 6
Borba, Brazil..... 70 F 4
Borbeck, Germany (commune), '90, 28,707; (village), 4,765... 85 K 4
Borbona, Italy ..... 94 O 9
Borca, Rumania..... 98 H 1
Borchala (river), Russia..... 101 L 2
Borda, Cape (Kimberley), Australia ..... 115 C 3
Borda, Cape (South Australia), Australia ..... 115 F 7
Bord à Plouffe, Quebec..... 61 G 7
Bordeaux, France, '96, 256,906. 81 E 8
Bordeaux, France (ou travel map) ..... 74 D 6
Bordeaux, Le, France..... 82 D 2
Bordeaux, Quebec ..... 61 O 7
Bordères, France..... 81 F 10
Border Town, Australia, a500.. 115 F 7
Bordes, Les, France..... 82 E 5
Bordighera, Italy ..... 93 C 7
Bording, Denmark ..... 88 E 4
Bordlno Island, Asia..... 100 Q 6
Bordu, Persia..... 103 J 3
Borek, Germany, '95, 2,074..... 87 J 25
Boreray (island), Scotland..... 78 B 4
Boreray (island), Scotland..... 78 B 8
Boreyda, Arabia (see Berelde).. 102 J 4
Borg, Iceland..... 88 N 2
Borga, Peru..... 70 B 4
Borgá, Russia, '90, 4,214..... 97 E 1
Borgar Fjördr (fiord), Iceland . 88 N 3
Borgavarre (Mt.), Norway..... 95 P 1
Borge, Norway..... 95 E 3
Börgefjeld, Store (Mt.), Norway 95 H 4
Borgentreich, Germany, '95, 1,599 ..... 85 J 9
Borger, Netherlands (commune), '94, est.6,498 ..... 84 J 3
Borgerbout, Belgium, '90, 28,882 ..... 84 E 6
Borgetto, Italy, '81, 6,829..... 94 J 13
Borgfelde, Germany..... 87 M 32
Borghese, Villa, Italy..... 92 D 10
Borghetto, Austria..... 90 C 12
Borgholm, Sweden, '91, 847... 95 K 8
Borgholzhausen, Germany, '95, 1,280 ..... 85 H 7
Borgie, River, Scotland..... 78 H 3
Borgloh, Germany ..... 85 H 7
Börglum, Denmark..... 88 F 2
Borgne (river), Switzerland.... 91 E 6
Borgo, Austria, '90, 3,909..... 90 C 11
Borgo, France ..... 81 M 11
Borgo, Italy ..... 93 M 7
Borgo a Mozzano, Italy..... 93 J 7
Borgoedlefegato, Italy..... 94 O 10
Borgomanero, Italy, '81, 4,821. 93 D 3
Borgomaro, Italy..... 93 C 7
Borgonovo, Italy ..... 93 G 4
Borgó Prund, Hungary ..... 89 Q 4
Borgo San Dalmazzo, Italy..... 93 B 6
Borgo San Domino, Italy, '81, 4,493 ..... 93 G 5
Borgo San Lorenzo, Italy..... 93 K 7
Borgosesia, Italy..... 93 D 3
Borgotaro, Italy, '81, 2,243..... 93 G 6
Borgo Tle, Italy ..... 93 E 3
Borgu (group of oases), Africa (see Borku) ..... 110 L 6
Borgu (native state), Africa.... 111 G 8
Borgue, Haiti ..... 68 C 5
Borgue, Scotland..... 78 H 10
Borikan, French Indo-China... 106 F 5
Borilovs, Russia ..... 97 K 5
Borisof, Russia, est.18,103 .... 97 G 4
Borisoglibsk, Novo, Russia..... 97 L 7
Borisoglichsk (Tamhof), Russia, est.17,665 ..... 96 H 5
Borisoglichsk (Yaroslaf), Russia, est.8,698 ..... 96 H 4
Borisovka, Russia, est.16,288.. 97 K 6
Boriter, Persia..... 103 P 3
Borja, Spain, '87, 5,909..... 83 L 3
Borja Planina (Mt.), Bosnia... 89 J 7
Borjas, Spain..... 83 N 3
Borjom, Russia ..... 101 K 2
Bork, Nörre, Denmark..... 88 C 5
Bork, Germany ..... 85 J 5
Borken, Germany, '95, 4,006 .. 85 J 4
Bor-khasupchu, Mongolia..... 107 F 2
Borkhaya, Siberia ..... 100 P 1
Borkhaya Bay, Arctic Region.. 3 F 1
Borkhaya Bay, Siberia..... 100 O 1
Borkhi-khata, Mongolia..... 107 L 1
Börkop, Denmark ..... 88 F 5
Borku (group of oases), Africa. 110 L 6
Borkulo, Netherlands..... 84 J 4
Borkum (island), Germany..... 85 E 4
Borkum (island), Germany (on travel map) ..... 74 H 2
Borlänge, Sweden..... 95 I 6
Borley, England..... 77 K 2
Borlon, Belgium ..... 84 F 8
Bormes, France ..... 81 H 12
Bormes, Rade de (harbor), France ..... 81 H 12
Bormida (river), Italy..... 93 D 5
Bormio, Italy, '81, 1,744..... 93 H 2
Born, Luxemberg ..... 84 H 9
Borna, Germany, '95, 8,251..... 86 K 16
Borne, Netherlands (commune), '94, est.4,655 ..... 84 J 4
Bornemouth, England, '91, 37,650 ..... 75 J 12
Borneo (island), East India Islands (large scale map of).... 116 D 4
Borneo, British North, East India Islands, a175,000..... 116 E 3
Borneo (island), Oceanica, Dutch part, a1,100,000; British part, a475,000 ..... 114 C 5
Börnes, Portugal..... 83 F 3
Bornhem, Belgium, '90, 5,463.. 84 D 6
Bornholm (amt), Denmark, '90, 38,761 ..... 88 Q 6
Bornholm (island), Denmark ... 88 Q 6
Bornholm (island), Denmark (on travel map) ..... 74 M 1
Bornhöved, Germany..... 85 D 11
Bornizet, Mount, Siberia..... 100 R 4
Bornord, Fort, France..... 80 B 5
Bornu (country), Africa, a5,000,000 ..... 110 K 7
Boro, Africa ..... 111 E 8
Boro, Wady, Africa..... 110 M 6
Borö (island), Denmark..... 88 C 2
Borobalgassn, Mongolia..... 107 H 3
Borodi, Africa..... 110 K 7
Borodianka, Russia..... 97 G 6
Borodina, Russia..... 97 G 8
Borodino, Russia ..... 97 K 4
Boro-durin, Mongolia..... 107 H 1
Boroe, Borneo..... 116 D 5
Boroe, British India..... 104 M 4
Boro-khoro Moutains, Chinese Empire ..... 107 C 2
Boro-khoto, Mongolia..... 107 K 2
Borombe, Kongo..... 112 M 11
Boromlia, Russia ..... 97 K 6
Boromo, Africa..... 111 F 8
Boros-Jenö, Hungary, '90, 5,126 ..... 89 O 5
Boro Sonlisi, Mongolia..... 107 H 2
Boros-Sebes, Hungary..... 89 O 5
Borostini (Mt.), Rumania..... 98 E 3
Boro-toroin Lake, Mongolia..... 107 K 1
Borotu, Africa..... 111 E 8
Borotu, Mongolia..... 107 L 2
Borough (explorer), Arctic Region ..... 3 M 1
Boroughbridge, England..... 76 J 4
Borough or Wulgat Strait, Arctic Region ..... 3 L 1
Borovan, Bulgaria..... 98 F 5
Borovichi, Russia, est.10,944 .. 97 K 2
Borovsk, Russia, est.10,091.... 97 L 4
Borpeta, British India, '91, 9,342 ..... 104 N 6
Borraloda, Australia..... 115 F 3
Borre, Denmark..... 88 L 6
Borre, Norway ..... 95 C 3
Borreraig, Scotland ..... 78 C 5
Borrid, Spain ..... 83 M 4
Borris, Ireland, '91, 518..... 79 H 6
Borris in Ossory, Ireland .... 79 F 6
Borrisokane, Ireland, '91, 666.. 79 E 6
Borrisoleigh, Ireland, '91, 665.. 79 E 6
Borrissoff, Russia (see Borisof) 97 G 4
Borromean Islands, Italy..... 93 D 3
Borrowdale (valley), England.. 76 F 3
Borrowstounness (town), Scotland, '91, 5,866 ..... 78 F 1
Bors, Persia..... 103 D 5
Borsa, Hungary, '90, 6,219..... 89 Q 4
Borsad, British India, '91, 12,159 ..... 104 D 8
Borsod (comitat), Hungary, '90, 216,794 ..... 89 M 3
Borsovka, Russia ..... 97 G 6
Börssum, Germany ..... 85 H 11
Borszczów, Austria ..... 89 S 3
Borszók, Hungary ..... 89 R 5
Bort, France..... 81 H 7
Bortelhorn (Mt.), Switzerland.. 91 G 6
Borthwick, Scotland..... 78 L 8
Bortraghboy Bay, Ireland..... 79 A 5
Boruca, Costa Rica..... 66 M 10
Boruma, Africa..... 112 O 14
Borup, Denmark ..... 88 L 5
Borve, Scotland..... 78 B 6
Borynia, Austria..... 89 P 2
Boryslaw, Austria, '90, 9,886.. 89 P 2
Borysovka, Russia..... 97 H 6
Boryspol, Russia ..... 97 H 6
Borzecin, Austria, '90, 4,212.... 89 M 1
Borzna, Russia, est.10,262..... 97 J 6
Borzonasca, Italy..... 93 F 6
Borzson, Mongolia..... 107 H 2
Bös, Hungary..... 89 J 4
Bosa, Italy, '81, 6,636..... 92 B 7
Boscastle, England..... 75 C 12
Boscawen, Cape, Santa Cruz Is. 117 H 6
Bosch, Netherlands (commune), '89, 27,103; '94, est.20,319.. 84 F 5
Bosch, Netherlands (on travel map) ..... 74 G 3
Boschcoop, South African Republic ..... 113 M 7
Boschjes Pan, Cape Colony..... 113 F 5
Boschplant, Netherlands..... 84 J 2
Bosco, Switzerland..... 91 H 6
Boscobel (farm house), England. 76 H 7
Boscobel, Quebec..... 61 K 7
Bosco Marengo, Italy..... 93 E 5
Boscoreale, Italy, '81, 5,130... 94 U 9
Boscotrecase, Italy..... 94 T 9
Bos Dagh (Mt.), Turkey in Asia 99 O 3
Bose, France ..... 82 C 1
Boskop, Norway..... 95 N 2
Bösenstein (Mt.), Austria..... 90 J 9
Boshof, Orange Free State, '90, 332 ..... 113 G 5
Boshof (district), Orange Free State ..... 113 G 5
Bosieni, Rumania..... 98 J 2
Bösing, Hungary ..... 89 J 3
Bösingen, Switzerland..... 91 D 4
Bösingfeld, Germany..... 85 H 8
Boskir Madan, Turkey in Asia. 101 E 4
Boskoop, Netherlands (commune), '94, est.3,162..... 84 E 4
Boskowitz, Austria, '90, 5,814. 89 H 2
Boslunde, Denmark..... 88 J 6
Bosna (river), Bosnia..... 89 K 7
Bosna-Serai, Bosnia (see Sarajevo) ..... 89 K 8
Bosnia (province), Austria-Hungary, '85, 1,148,517..... 89 J 7
Bosnia, Europe (ou travel map) 74 N 6
Bosnia and Herzegovina (province), Austria-Hungary, '95, 1,568,092 ..... 89 J 7
Bosnisch-Brod, Bosnia..... 89 K 6
Bosnisch-Dubica, Bosnia..... 89 H 6
Bosnisch-Gradiška, Bosnia..... 89 J 6
Bosnisch-Kostajnica, Bosnia... 89 G 6
Bosnisch-Samac, Bosnia..... 89 K 6
Bosora, Turkey in Asia (see Busrah) ..... 102 E 7
Bosphorus (strait), Turkey in Europe (see Bosporus)..... 98 M 7
Bosporus (strait), Turkey in Europe ..... 98 M 7
Bosporus (strait), Turkey in Europe (on local map)..... 98 F 1
Bosra, Turkey in Asia..... 102 F 1
Bossaneze, Austria..... 89 S 4
Bossolasco, Italy..... 93 D 5
Bosson, Bees di (Mt.), Switzerland ..... 91 E 6
Bossut, Cape, Australia..... 115 C 3
Bostan, Persia, a7,000..... 103 F 2
Bostan, El, Turkey in Asia (see Albistan) ..... 101 G 3
Bostan Junction, British India. 104 A 4
Boston, England, '91, 14,593... 76 N 7
Boston, England (on travel map) 74 D 2
Boston Deeps, England..... 76 N 6
Boston Island, Marshall Is. (see Ebon) ..... 117 L 4
Bosville, France..... 82 B 1
Boswil, Switzerland, '88, 1,132 91 G 3
Bosworth, England (see Market Bosworth) ..... 76 K 7
Bosworth, Market, England.... 76 K 7
Böszörmény, Hajdú-, Hungary, '90, 21,238 ..... 89 N 4
Botafogo, Brazil ..... 71 J 3
Botafogo Beach, Brazil..... 71 J 3
Botany, Australia.. ..... 115 J 3
Botany Bay, Australia..... 115 J 3
Botel Tabago (island), Japan... 108 L 8
Botel Tabago, Little (island), Japan ..... 108 L 8
Botesdale, England..... 77 L 1
Bothal (parish), England, '91, 5,426 ..... 76 J 2
Bothnia, Gulf of, Sweden..... 95 M 5
Bothwell, Ontario, '91, 897.... 60 D 5
Bothwell (county), Ontario, '91, 25,595 ..... 60 C 5
Bothwell, Prince Edward Island 62 H 3
Bothwell (village), Scotland,'91, 2,400 ..... 78 D 2
Boti, Africa..... 111 G 7
Botisla, Africa..... 110 T 8
Botlanami, Africa..... 113 G 2
Botlelle (river), Africa (see Zuga) ..... 113 G 1
Botleys, England..... 77 E 5
Botlikh, Russia..... 96 J 7
Botne, Norway ..... 95 B 3
Boto Islands, French Indo-China ..... 106 H 4
Botok, Cape, Celebes..... 116 F 5
Botombo, Kongo..... 112 L 10
Botoshani, Rumania, est.31,024. 98 J 1
Botsford, New Brunswick..... 62 E 3
Bottero, Ponte, Italy..... 92 D 12
Bottisham, England ..... 77 J 2
Bottniska Viken, Sweden (see Gulf of Bothnia)..... 95 M 5
Bottoa, Africa ..... 110 L 7
Bottschow, Germany ..... 85 H 21
Bottwar, Gross, Germany..... 86 P 9
Botucatu, Brazil..... 71 H 8
Botzen, Austria (see Bozen).... 90 C 11
Bouaye, France..... 80 D 5
Bouchain, France..... 80 J 2
Boucheries, Les, France..... 81 E 11
Boucherville, Quebec..... 61 H 7
Bouches de Bonifacio (gulf), France ..... 81 M 12
Bouches-du-Rhône (department), France, '96, 673,820..... 81 F 11
Bouchette, Lake, Quebec..... 61 K 2
Bouchette, Quebec..... 61 B 6
Boucoiran, France..... 81 D 10
Bouconvilliers, France ..... 82 D 2
Boudeuse Island, New Guinea (German) ..... 116 H 1
Boudry, Switzerland, '88, 1,254. 91 C 4
Boufarik, Algeria, '91, commune, 8,064; town, 4,290.... 111 G 1
Bougainville, Cape, Australia.. 115 D 2
Bougainville, Mount, New Guinea (German) ..... 116 G 1
Bougainville (island), Solomon Islands ..... 117 J 4
Bougainville Strait, New Hebrides Islands..... 117 J 8
Bougainville Strait, Solomon Is. 117 J 4
Bouges, Mont du (Mt.), France. 81 J 8
Boughrood, Wales..... 75 F 9
Boughton, England..... 77 D 1
Boughton Aluph, England..... 77 L 6
Boughton Malherbe, England... 77 K 6
Bougie, Algeria, '92, 7,862..... 111 H 1
Bougie, Quebec..... 61 P 7
Bougion, France..... 81 E 8
Bougny, France..... 82 B 5
Bouillardiec, La, France..... 81 G 11
Bouille, La, France..... 82 B 2
Bouillon, Belgium, '90, 2,405... 84 F 9
Bouilly, France..... 82 H 4
Boulardarie Centre, Nova Scotia 62 J 3
Boulardarie Island, Nova Scotia 62 J 3
Boulay, La, France..... 82 B 5
Boulder Point, Ceylon ..... 105 H 15
Boulder Point, China ..... 107 C 7
Boule (river), Africa..... 111 E 7
Bouley Bay, Channel Islands... 75 H 15
Boulge, England..... 77 N 2
Boulia, Australia, '91, 101..... 115 F 4
Boulogne, Bois de (park), France ..... 80 L 2
Boulogne (Pas - De - Calais), France, '96, 46,807..... 80 G 2
Boulogne (Seine - Et - Oise), France, '96, 37,418 ..... 80 K 2
Boulogne, France (ou travel map) ..... 74 E 3
Boulogne, Quebec ..... 61 J 7
Boulogne-sur-Mer, France (see Boulogne) ..... 80 G 2
Bouloire, France..... 82 A 5
Boulzicourt, France..... 82 K 1
Boundary Creek (place), New Brunswick ..... 62 D 3
Boundary Dam, Australia..... 115 D 5
Bountiful Island, Australia.... 115 G 3
Bounty Islands, Oceanica..... 114 J 9
Bourail, New Caledonia..... 117 H 10
Bourassin, Haiti..... 68 C 6
Bouray, France ..... 82 E 3
Bourbon Island, Africa..... 109 L 7
Bourbon Island, Africa (local map of) ..... 109 L 7

Bourbon-Lancy, France, '91, 3,881 ... 80 J 6
Bourbon-l'Archambault, France, '91, 4,008 ... 80 H 6
Bourbonnais (old province), France ... 80 B 2
Bourbonne-les-Bains, France, '91, 4,148 ... 82 M 5
Bourbourg, France ... 80 H 2
Bourbriac, France ... 80 B 4
Bourdeaux, France ... 81 L 8
Bourg (Ain), France, '81, 18,968 ... 80 L 6
Bourg (Ardèche), France ... 81 K 8
Bourg (Gironde), France ... 81 E 7
Bourg, France (on travel map) ... 74 G 5
Bourgachard, France ... 82 B 2
Bourganeuf, France ... 81 G 7
Bourg-Argental, France ... 81 K 7
Bourgas, Eastern Rumelia, '88 (commune), 6,543 ... 98 K 6
Bourgas, Gulf of, Eastern Rumelia ... 98 K 6
Bourg-d'Oisans, Le, France ... 81 M 7
Bourg-Dun, Le, France ... 82 B 1
Bourg-en-Bresse, France (see Bourg) ... 80 L 6
Bourges, France, '96, 43,587 ... 80 H 5
Bourges, France (on travel map) ... 74 F 5
Bourget, Lac du (lake), France ... 81 L 7
Bourget, Le, France ... 80 M 1
Bourg-Lastic, France ... 81 H 7
Bourg Léopold, Belgium, '90, 3,309 ... 84 F 6
Bourg-le-Roi, France ... 82 A 4
Bourg Louis, Quebec ... 61 L 5
Bourgneuf, Baie de (bay), France ... 80 C 5
Bourgneuf-en-Retz, France ... 80 D 5
Bourgogne, France ... 82 J 2
Bourgogne (old province), France (see Burgundy) ... 80 C 2
Bourgoin, France, '91, 7,217 ... 81 L 7
Bourg-Saint Maurice, France ... 81 M 7
Bourgtheroulde, France ... 82 B 2
Bourguell, France ... 82 A 6
Bourke, Australia, est.3,180 ... 115 H 6
Bourladarie, Nova Scotia ... 62 J 3
Bourmont, France ... 82 M 4
Bourn (Cambridge), England ... 77 G 2
Bourn (Lincoln), England ... 76 M 7
Bourne, River, England ... 77 A 6
Bourne End, England ... 77 E 4
Bournemouth, England, '91, 37,650 ... 75 J 12
Bournemouth, England (on travel map) ... 74 C 3
Bouro Island, Molucca Islands, a60,000 ... 116 G 5
Bourre, France ... 82 C 6
Bourron, France ... 82 F 4
Boursault, France ... 82 H 2
Boursay, France ... 82 C 4
Bourtange Moor (moor), Netherlands ... 84 K 2
Bourth, France ... 82 B 3
Bourtie, Scotland ... 78 M 5
Boussac, France ... 80 H 6
Boussières, France ... 82 M 6
Boussole Channel, Japan ... 108 O 3
Bousssu, Belgium, '90, 9,704 ... 84 C 8
Boutancourt, France ... 82 K 1
Bouteille, La, France ... 82 H 1
Boutencourt, France ... 82 D 2
Bouthey Kakeh, Siam ... 106 G 8
Boutigny, France ... 82 E 4
Bouton Island, Celebes (see Buton) ... 116 F 6
Bouveret, Switzerland ... 91 C 5
Bouvet Island, Antarctic Ocean ... 2 K 7
Bouvines, France ... 80 J 2
Bouwêries, La, Belgium, '90, 6,552 ... 84 C 8
Boux, France ... 82 K 6
Boux-aux-Bois, France ... 82 K 2
Bova, Italy, '81, 1,354 ... 92 J 10
Bovegno, Italy ... 93 H 3
Boveney Lock, England ... 77 E 5
Bovenkarspel, Netherlands (commune), '94, est.1,769 ... 84 F 3
Boveuse, Denmark ... 88 H 6
Boves, France ... 82 E 1
Boves, Italy, '81, 3,177 ... 93 C 6
Bovey Tracey, England ... 75 E 12
Bovigny, Belgium, '90, 1,280 ... 84 G 8
Bovingdon, England ... 77 E 4
Bovino, Italy, '81, 7,388 ... 94 S 12
Bowden Siding, Canada ... 63 H 4
Bowditch Island, Union Is. (see Fakaofu) ... 117 L 6
Bowdoin Bay, Greenland ... 3 B 9
Bowe, Africa ... 112 K 11
Bowell, Canada ... 63 J 4
Bowen, Cape, Arctic Region ... 3 H 9
Bowen, Port, Arctic Region ... 3 G 8
Bowen, Australia, '91, 2,778 ... 115 H 4
Bowen, Fort, Australia ... 115 G 3
Bowen, Port, Australia ... 115 J 4
Bowen, River, Australia ... 115 H 4
Bowen, Cape, Canada ... 59 Q 2
Bowers Gilffords, England ... 77 K 4
Bower Station, Scotland ... 78 K 2
Bowes, England ... 76 J 3
Bow Head, Scotland ... 78 K 1
Bow Islands, Low Archipelago (see Hao or Harpe) ... 117 N 9
Bowker, Fort, Cape Colony ... 113 J 7
Bowkers Green, England ... 76 Q 2
Bowkole, British India ... 104 O 3
Bowler, South African Republic 113 K 2
Bowling Green Bay, Australia 115 H 3
Bowmanville, Ontario, '91, 3,377 ... 60 G 4
Bowmore (village), Scotland, '91, 848 ... 78 D 8
Bowness, England, '91, 2,061 ... 76 G 4
Bow River, Canada ... 63 H 4
Bowzell, England ... 77 H 6
Box, England ... 75 H 11
Boxford (Berks), England ... 77 B 5
Boxford (Suffolk), England ... 77 L 2
Boxhagen, Germany ... 87 J 33
Boxmeer, Netherlands (commune), '94, est.2,296 ... 84 G 5
Boxmoor, England ... 77 E 4
Boxted, England ... 77 K 2
Boxtel, Netherlands (commune), '94, est.6,384 ... 84 F 5
Boxworth, England ... 77 G 1
Boya, Santo Domingo ... 68 E 6
Boyabad, Turkey In Asia, a1,800 101 F 2
Boyaca, Colombia ... 70 C 2
Boyaca (department), Colombia, '90, est. 645,000 ... 70 C 2
Boyaluk, Turkey In Asia ... 101 F 3
Boyan, Russia ... 101 M 2
Boyen, Alt, Germany ... 87 J 23
Boyle, Ireland, '91, 2,461 ... 79 E 4
Boyle River, Ireland ... 79 E 4
Boylston, Nova Scotia ... 62 H 4
Boyne, Battle of the, Ireland ... 79 H 4
Boyne, River, Ireland ... 79 J 4
Boz, Cape, Turkey In Asia ... 101 C 2
Bozai Gumpaz, Afghanistan ... 103 F 2
Bozana, Turkey In Asia ... 101 F 4
Bozankol, Turkey In Asia ... 101 D 3
Boz Baba (island), Turkey In Asia (see Haglos Strati) ... 99 L 2
Boz Burnu (Mt.), Turkey in Asia ... 101 D 4
Boz Dagh (Mt., Erzerum), Turkey in Asia ... 101 K 3
Boz Dagh (Mt., Konieh), Turkey in Asia ... 101 E 3
Boz Dagh (Mt., Smyrna) Turkey in Asia ... 101 C 3
Boz Dagh (Mt., Smyrna), Turkey in Asia ... 101 C 4
Bozdogan, Turkey in Asia ... 101 C 4
Bozel, France ... 81 M 7
Bozen, Austria, '90, 11,744 ... 90 C 11
Bozen, Austria (on travel map) ... 74 K 5
Bozhitza, Bulgaria ... 98 E 6
Bözingen, Switzerland, '88, 2,443 91 D 3
Bozkol, Turkey in Asia ... 101 E 2
Bozouls, France ... 81 H 8
Bozuk (district), Turkey in Asia 101 F 3
Bozum, Netherlands ... 84 G 2
Bozuyuk, Turkey in Asia ... 101 D 3
Bozzolo, Italy, '81, 4,154 ... 93 H 4
Bra, Italy, '81, 9,856 ... 93 C 5
Bra, Italy (on travel map) ... 74 H 6
Braamfontain, South African Republic, '90, 3,310 ... 113 M 7
Braband (D.), Belgium (see Brabant) ... 84 D 7
Brabant (province), Belgium, '90, 1,106,158; '95, est.1,190,417 ... 84 E 7
Brabant, Cape, Mauritius ... 109 M 7
Brabant, Noord (province), Netherlands (see North Brabant) ... 84 E 5
Brabant, North (province), Netherlands, '89, 509,628; '95, est. 533,477 ... 84 E 5
Brabant-le-Roi, France ... 82 K 3
Brabrand, Denmark ... 88 F 4
Bracadale, Scotland ... 78 D 5
Bracadale, Loch (inlet), Scotland ... 78 C 5
Bracciano, Italy ... 94 M 10
Bracciano, Lake of, Italy ... 94 M 10
Bracebridge, Ontario, '91, 1,419 60 F 2
Bracho, Argentina, '90, a500 ... 72 E 9
Bracheux, France ... 82 D 5
Brücke, Sweden ... 95 J 5
Brackede, Germany ... 85 F 12
Brackel, Germany ... 85 F 10
Brackenhelm, Germany ... 86 O 8
Brackley, England ... 77 C 2
Bracklin, Falls of, Scotland ... 78 H 7
Bracknell, England ... 77 E 5
Brackwede, Germany ... 85 J 7
Braco, Scotland ... 78 J 7
Bradano (river), Italy ... 94 U 13
Bradda Head, Isle of Man ... 76 C 4
Bradden Slapton, England ... 77 C 2
Bradenham, England ... 77 D 4
Bradfield (Berks), England ... 77 C 5
Bradfield (Essex), England ... 77 M 3
Bradfield Saint Clare, England 77 L 2
Bradfield Saint George, England 77 L 2
Bradford (-on-Avon), England (parish) '91, 7,687 ... 75 H 11
Bradford, England, '91, 216,361 76 J 5
Bradford, England (on travel map) ... 74 D 2
Bradford, Ontario, '91, 996 ... 60 F 3
Bradgate Park, England ... 76 K 7
Bradley, England ... 77 C 6
Bradley, Great, England ... 77 J 2
Bradninch, England ... 75 F 12
Bradshaw, Mount, Australia ... 115 D 3
Bradwell (Buckingham), England ... 77 D 2
Bradwell (Essex), England ... 77 L 4
Brady Island, Franz Josef Land 3 B 2
Brae, Prince Edward Island ... 62 E 3
Braemar (village), Scotland, '91, 482 ... 78 K 5
Braemö, Sweden ... 95 K 5
Braga, Portugal, '90, est.23,089 ... 83 D 3
Braga (district), Portugal, '90, 537,178 ... 83 D 3
Bragado, Argentina, '90, a5,000 72 E 11
Bragança, Dugue de, Africa ... 112 L 13
Bragança (Para), Brazil, a10,000 ... 71 H 4
Bragança (São Paulo), Brazil ... 71 H 8
Bragança, Portugal, '78, 5,071 83 F 3
Bragança (district), Portugal, '90, 179,032 ... 83 F 3
Braganza, Portugal (see Bragança) ... 83 F 3
Bragar (North and South), Scotland, '91, 652 ... 78 C 3
Bragin, Russia ... 97 G 6
Bragmans Bluff, Nicaragua ... 66 M 5
Brahe (river), Germany ... 87 E 26
Brahestad, Russia, est 3,339 ... 96 D 3
Brahim, Sidi, Algeria ... 111 F 3
Brahlstorf, Germany ... 85 F 13
Brahmakund, British India ... 106 C 1
Brahmanberia, British India, '91, 18,006 ... 104 N 8
Brahmapurl, British India ... 105 H 9
Brahmaputra, Mouth of, British India ... 104 N 9
Brahmaputra (river), British India ... 104 N 6
Braichypwll (cape), Wales ... 76 C 7
Braid, River, Ireland ... 79 J 2
Braidwood, Australia, a1,500 115 J 7
Brăila, Rumania (see Ibrailа) ... 98 K 3
Brailes, Lower, England ... 77 B 2
Brailof, Russia ... 97 G 7
Brailov, Rumania (see Ibrailа) 98 K 3
Brainard, Cape, Arctic Region 3 G 7
Braine-la-Leude, Belgium (see Braine-l'Alleud) ... 84 D 7
Braine-l'Alleud, Belgium, '90, 7,296 ... 84 D 7
Braine-le-Comte, Belgium, '90, 8,790 ... 84 C 7
Braintree, England, '91, 5,303 77 K 3
Braiseworth, England ... 77 M 1
Braisne, France ... 82 H 2
Brak, El, Africa ... 110 N 8
Brake, Germany ... 85 F 7
Brakel, Germany, '95, 3,342 ... 85 J 9
Brakna (tribe), Africa ... 111 C 6
Brakpan, South African Republic ... 113 N 8
Brama, British India ... 104 E 3
Bramaya, Africa ... 111 C 8
Brambanan, Java ... 116 C 6
Bramble Cay (island), Australia 115 G 1
Bramdean, England ... 77 C 6
Brame (river), Germany ... 85 E 11
Bramford, England ... 77 M 2
Bramley, England ... 77 E 6
Bramminge, Denmark ... 88 D 6
Bramois, Switzerland, '88, 624 91 E 6
Brampton (Herefordi, England, 75 G 9
Brampton (Huntington), England ... 77 F 1
Brampton (Westmoreland), England ... 76 G 3
Brampton, Ontario, '91, 3,252 ... 60 F 4
Bramsche, Germany, '95, 2,785 85 H 6
Bramshot, England ... 77 D 6
Bramstedt, Germany, '95, 2,029 85 E 11
Branca, Casa, Brazil ... 71 H 8
Branca (Island), Cape Verde Islands ... 109 B 1
Branca, Casa, Portugal ... 83 E 6
Brancepeth Castle, England ... 76 J 3
Branco, Cape, Brazil ... 71 L 5
Branco, Rio (river, Amazonas), Brazil ... 70 E 3
Branco, Rio (river, Bahia), Brazil ... 71 H 6
Branco, Castello, Portugal, '78, 6,928 ... 83 E 5
Branco, Castello (district), Portugal, '90, 204,537 ... 83 E 5
Brand Berg (Mt.), Africa ... 112 K 16
Brande, Denmark ... 88 E 5
Brandels-an-der-Elbe, Austria ... 90 J 3
Brandenburg, Germany, '95, 42,689 ... 85 H 15
Brandenburg (province), Germany, '95, 2,821,573 ... 85 G 18
Brandenburg, Germany (on travel map) ... 74 L 2
Brandenburger Thor, Berlin, Germany ... 87 H 31
Brandenburg Gate, Berlin, Germany (see Brandenburger Thor) ... 87 H 31
Brandenburgh (village), Scotland, '91, 2,086 ... 78 K 4
Brander, Pass of, Scotland ... 78 F 7
Brandeston, England ... 77 N 2
Brandfort, Orange Free State, '90, 370 ... 113 H 5
Brandisholz, Switzerland (see Les Bremleux) ... 91 C 3
Brand Mountain, Africa ... 113 B 1
Brando, France ... 81 M 10
Brandon, England ... 75 O 9
Brandon, Mount, Ireland ... 79 A 7
Brandon, Manitoba, '91, 3,778 ... 63 L 4
Brandon (district), Manitoba ... 63 L 4
Brandon Bay, Ireland ... 79 A 7
Brandon Head, Ireland ... 79 A 7
Brandon Point, Ireland ... 79 A 7
Brandonvillers, France ... 82 J 3
Brandsfjord (bay), Norway ... 95 F 4
Brandsö (Island), Denmark ... 88 F 6
Brand Vley, Cape Colony ... 113 E 6
Brandvold, Norway ... 95 H 6
Brandwacht, Cape Colony ... 113 D 6
Bränkyrka, Sweden ... 95 M 9
Brauna, Austria ... 90 L 2
Bränsfors, Sweden ... 95 M 4
Branosera, Spain ... 83 H 2
Brant (county), Ontario, '91, 40,352 ... 60 E 4
Brantford, Ontario, '91, 12,753 60 E 4
Brantham, England ... 77 M 3
Brantôme, France, '91, 2,422 ... 81 F 7
Branton, Scotland ... 78 H 1
Branxholme, Australia, est.237 115 G 7
Branzoll, Austria ... 90 C 11
Brassasco, Italy ... 93 D 4
Braschi, Castel, Italy ... 92 B 10
Bras d'Or, Little, Nova Scotia 62 J 3
Bras d'Or, Little (lake), Nova Scotia ... 62 J 3
Bras d'Or, Lake, Nova Scotia 62 J 4
Bras Island, Dutch East India 116 A 3
Brasiaf, Russia ... 97 F 4
Brasov, Hungary (see Kronstadt) ... 89 R 6
Bras Panon, Réunion Island ... 109 L 7
Brassac, France ... 81 H 9
Brasschaet, Belgium, '90, 3,723 84 E 6
Brassey Hlll, Canada ... 63 N 3
Brass Hlll, Nova Scotia ... 62 D 6
Brass Mouth, Africa ... 111 H 10
Brassó, Hungary (see Kronstadt) ... 89 R 6
Brassó (comitat), Hungary, '90, 86,777 ... 89 R 6
Brastead, England ... 77 H 5
Bratish Lake, Rumania ... 98 L 3
Bratsberg (amt), Norway, '91, 92,034 ... 95 F 7
Bratskii Ostrog, Siberia ... 100 N 3
Bratton Clovelly, England ... 75 D 12
Brätz, Germany, '95, 1,553 ... 87 H 22
Bratzlaf, Russia, est.10,087 ... 97 G 7
Branghing, England ... 77 H 3
Braulieve Mountains, Ireland ... 79 E 3
Braunau (Bohemia), Austria, '90, 7,052 ... 90 N 2
Braunau (Upper Austria), Austria ... 90 G 7
Braunau (Upper Austria), Austria (on travel map) ... 74 L 4
Bräunlingen, Germany ... 86 R 7
Braunsberg, Germany, '95, 11,840 ... 87 D 31
Braunsberg, Germany (on travel map) ... 74 P 1
Braunschweig, Germany (see Brunswick) ... 85 H 12
Braunschweig (duchy), Germany (see Brunswick) ... 85 H 12
Braunston, England ... 77 B 1
Braunswalde, Germany ... 87 E 29
Braunton, England ... 75 D 11
Braux, France ... 82 K 1
Brava (island), Cape Verde Islands, a8,200 ... 109 B 2
Brava, Punta (point), Cuba ... 68 C 3
Brava, Punta (point), Uruguay 72 J 13
Bravetta, Italy ... 92 B 11
Bravo, Mexico ... 64 K 5
Bravo, Barra del (bar), Mexico, 64 L 5
Bravo, Valle de (distrito), Mexico, '94, 45,507 ... 65 F 4
Bravos (distrito), Mexico, '94, 25,234 ... 65 G 6
Braxted, Great, England ... 77 K 3
Braxted, Little, England ... 77 K 3
Bray, England ... 77 E 4
Bray, River, England ... 75 E 12
Bray (district), France ... 82 D 1
Bray, Ireland, '91, 6,888 ... 79 J 5
Bray, Ireland (on travel map) ... 74 A 2
Braybrook, Australia ... 115 B 1
Braye (river), France ... 82 B 5
Brayfield, England ... 77 D 2
Bray Head (Kerry), Ireland ... 79 A 8
Bray Head (Wicklow), Ireland. 79 J 5
Bray-sur-Seine, France ... 82 G 4
Bray-sur-Somme, France ... 82 F 1
Braz, Austria ... 91 M 3
Brazil, South America (large scale map of) ... 71
Brazil (republic), South America, '92, a18,000,000 ... 69 K 6
Brazil Current, Atlantic Ocean 1 Q 12
Brazilian Basin, Atlantic Ocean 2 G 5
Brazilian Guiana, Brazil ... 70 F 3
Brazil Lake, Newfoundland ... 62 J 5
Brazo Caravelas (river), Argentina ... 72 E 12
Brazo Gutierrez (river), Argentina ... 72 F 12
Brazo Occidental (river), Argentina ... 72 E 8
Brazza, Canale della (channel), Austria ... 89 H 8
Brazza (island), Austria ... 89 H 8
Brazza (island), Austria (on travel map) ... 74 N 7
Brazzaville, Africa ... 112 K 12
Brčka, Bosnia ... 89 K 7
Brčka, Bosnia (on travel map), 74 O 6
Brežany, Austria-Hungary, '90, commune, 11,221; village, 6,028 ... 89 R 2
Brdarevo, Turkey in Europe ... 98 B 5
Brea, La (Colon), Honduras ... 66 J 4
Brea, La (Valle), Honduras ... 66 H 6
Brea, Cerro de la (Mt.), Peru ... 70 A 4
Brea, La (point), Trinidad ... 68 K 7
Breachwood Green, England ... 77 F 3

Breadalbane, Prince Edward Island ..... 62 F 3
Breadalbane (district), Scotland 78 H 7
Breaker Inlet, Australia ..... 115 B 3
Breakneck Stairs, Gibraltar .. 83 Q 8
Breaksea Point, Wales ..... 75 F 11
Breaselet (village), Scotland, '91, 374 ..... 78 C 3
Brebes, Java ..... 116 C 6
Brechin, Ontario ..... 60 F 3
Brechin (town), Scotland, '91, 8,955 ..... 78 L 6
Brecht, Belgium, '90, 2,981 .... 84 E 6
Brecknock (county), Wales (see Brecon) ..... 75 F 10
Brecknock Beacon (peaks), England (see Brecon Beacons)... 75 E 10
Brecon, Wales, '91, 5,794..... 75 F 10
Brecon (county), Wales, '91, 57,031 ..... 75 F 10
Brecon, Wales (on travel map). 74 C 3
Brecon Beacons (peaks), England ..... 75 E 10
Brécy, France ..... 82 F 6
Breda, Netherlands (commune), '89, 22,549; '95, est.24,651... 84 E 5
Breda, Netherlands (on travel map) ..... 74 G 3
Bredasdorp, Cape Colony, '91, 600 ..... 118 E 8
Bredasdorp (district), Cape Colony, '91, 6,607..... 113 D 8
Brede Au (river), Germany.... 85 B 8
Bredebro, Germany ..... 85 B 8
Bredevoort, Netherlands ..... 84 J 5
Bredfield, England ..... 77 N 2
Bredgar, England ..... 77 K 5
Bredhurst, England ..... 77 K 5
Bredow, Germany ..... 85 F 20
Bredstedt, Germany, '95, 2,133 85 C 9
Bredsten, Denmark ..... 88 E 5
Bredstrup (Aarhus), Denmark.. 88 E 4
Bredstrup (Vejle), Denmark.... 88 F 5
Bredsund (sound), Norway .... 95 D 5
Brée, Belgium, '90, 2,813..... 84 G 6
Breedene, Belgium, '90, 4,291.. 84 B 6
Breede River, Cape Colony .... 113 E 8
Breebom (bank), Netherlands .. 84 F 3
Breeza, Australia, a180 ..... 115 H 6
Bregaglia, Valle (valley), Switzerland ..... 91 L 6
Bregalnitza (river), Turkey in Europe ..... 98 E 7
Bregenz, Austria, '90, 6,739... 91 M 2
Bregenzer Ach (river), Austria. 91 M 2
Bregenzer Wald (mountainous region), Austria ..... 91 M 2
Bregninge, Denmark ..... 88 G 7
Bréhall, France ..... 80 D 4
Bréhat, Ile de (island), France 90 C 4
Brehna, Germany, '95, 1,954... 85 J 15
Breidavik, Iceland ..... 88 M 2
Breidenbach, Germany ..... 86 O 5
Breidl Fjördr (fiord), Iceland.. 88 M 2
Breikah, El, Turkey, in Asia.. 102 C 6
Breil, France ..... 81 K 10
Breisach, Germany, (see Altbreisach) ..... 86 Q 6
Breisgau (district), Germany .. 86 R 6
Breitenbach, Gross, Germany.. 86 L 13
Breitenbach, Switzerland, '88, 591 ..... 91 E 2
Breitenberg, Germany ..... 86 P 18
Breitenbrunn, Germany ..... 86 O 14
Breitenlee, Austria ..... 90 E 5
Breitensee, Austria ..... 90 C 6
Breithorn (Mt.), Italy ..... 93 C 3
Breithorn, Switzerland ..... 91 F 5
Breithorn (Mt.), Switzerland .. 91 F 7
Brejning, Denmark ..... 88 C 4
Brejo (Maranhao), Brazil..... 71 J 4
Brejo (Pernambuco), Brazil.... 71 K 5
Bremangerland (Island), Norway 95 D 6
Brembana, Valle (valley), Italy 93 G 3
Brembo (river), Italy ..... 93 G 3
Brême, Germany (see Bremen). 85 F 8
Bremen, Germany (city proper), '95 141,133 ..... 85 F 8
Bremen (state and free city), Germany, '95, 196,404 ..... 85 F 8
Bremen, Germany (on travel map) ..... 74 J 2
Bremer Bay, Australia..... 115 B 6
Bremerhaven, Germany, '90, 16,414 ..... 85 E 8
Bremerhaven, Germany (on travel map) ..... 74 J 2
Bremer Range, Australia ..... 115 C 6
Bremersdorp, South African Republic ..... 113 K 4
Bremervörde, Germany, '95, 3,125 ..... 85 F 8
Bremgarten, Switzerland ..... 91 H 2
Bremis, Switzerland (see Bramois) ..... 91 E 6
Bremke, Germany ..... 86 K 10
Brenchley, England ..... 77 J 6
Brendon Hills, England..... 75 F 11
Brenets, Les, Switzerland, '88, 676 ..... 91 C 3
Brenets, Lac des (lake), Switzerland ..... 91 B 3
Breng, French Indo-China..... 106 H 7
Brenne (river, Cote d'Or), France 82 J 6
Brenne (river, Loir-et-Char), France ..... 82 B 5
Brenner, Austria ..... 90 C 10
Brenner, Austria (on travel map) ..... 74 K 5
Brenner Pass, Austria ..... 90 D 9
Brenno (river), Switzerland .... 91 J 5
Brennporitschen, Austria .... 90 H 4
Breno, Italy, '81, 1,699 ..... 93 H 3
Brent, River, England ..... 75 L 13
Brent, South, England ..... 75 E 13
Brenta (river), Italy..... 93 M 4
Brent Eleigh, England ..... 77 L 2
Brentford, England, '91, 13,736 77 F 5
Brenton Bay, Australia ..... 115 E 2
Brent Pelham, England ..... 77 H 3
Brent Reservoir, London, England ..... 75 L 14
Brentwood, England ..... 77 J 4
Brenz (river), Germany ..... 86 P 11
Bresalor Post, Canada ..... 63 J 3
Brescello, Italy, '81, 1,245 .... 93 J 5
Brescha, Turkey in Europe .... 98 B 7
Brescia, Italy, '81, town, 43,354; commune, 60,630; '95, commune, est.67,700 ..... 93 H 3
Brescia (province), Italy, '81, 471,568; '95, est.494,310..... 93 H 3
Brescia, Italy (on travel map) 74 K 6
Bresçon, Ile et Fort (islands), France ..... 81 C 12
Breskens, Netherlands (commune), '94, est.1,733..... 84 C 6
Breslau, Germany, '95, 373,140 87 K 25
Breslau (bezirk), Germany, '95, 1,637,892 ..... 87 K 24
Breslau, Germany (on travel map) ..... 74 N 3
Bresle (river), France ..... 82 D 1
Bresles, France ..... 82 E 2
Bresnik, Bulgaria ..... 98 E 6
Bressay (island), Scotland '91, 799 ..... 78 N 3
Bressuire, France, '91, 4,723.. 80 E 6
Bressuire, France (on travel map) ..... 74 D 5
Brest, France, '96, 74,538 .... 80 A 4
Brest, France (on travel map). 74 B 4
Brest Litovsk, Russia, est.45,137 ..... 97 E 5
Brest-Litovski, Russia (see Brest Litovsk) ..... 97 E 5
Bretagne (old province), France (see Brittany) ..... 80 A 2
Bretenoux, France ..... 81 G 8
Breteuil (Eure), France..... 82 B 3
Breteuil (Oise), France, '91, 3,108 ..... 82 E 1
Brétigny, France ..... 82 E 3
Brétigny, France (on travel map) ..... 74 E 4
Breton, Cayo (island), Cuba.... 68 F 3
Breton, Cape, Nova Scotia.... 62 K 4
Breton Bay, Australia ..... 115 A 6
Bretoncelles, France ..... 82 B 4
Bretten, Germany ..... 86 O 8
Brettenham, England ..... 77 L 2
Bretthcim, Germany ..... 86 O 11
Brenchio (river), France ..... 82 N 5
Breuil, Le, France ..... 82 A 2
Breuillet, France ..... 82 E 3
Breukelen, Netherlands ..... 84 E 4
Breuleux, Les, Switzerland, '88, 948 ..... 91 C 3
Bréval, France ..... 82 C 3
Breven-kid, Mongolia ..... 107 J 1
Breves, Brazil ..... 71 G 4
Brevik (Bratsberg), Norway, '91, 1,998 ..... 95 F 7
Brevik (Finmar Ken), Norway. 95 M 1
Brevine, La, Switzerland, '88, 483 91 B 4
Brevoort, Cape, Greenland .... 3 B 7
Brewarrina, Australia ..... 115 H 5
Brewer Lake, Honduras (see Lake Brus) ..... 66 L 4
Brewster, Cape, Greenland .... 3 M 7
Brezuitz, Austria ..... 90 H 4
Breznóbanya, Hungary ..... 89 L 3
Brezolles, France ..... 82 B 3
Brézova, Hungary ..... 74 O 4
Bri, Cape, Borneo ..... 116 C 5
Briançon, France, '91, commune, 6,580; town, 1,475..... 81 M 8
Briançon, France (on travel map) ..... 74 H 6
Briansknin, Russia ..... 96 J 7
Briare, France, '91, 6,684 .... 82 F 5
Briare, Canal de, France... 82 F 5
Bribie Island, Australia ..... 115 J 5
Bribiesca, Spain ..... 83 J 2
Bribri, Costa Rica ..... 66 N 10
Brichany, Russia ..... 97 F 7
Bricheraslo, Italy ..... 93 B 5
Brickhill, Great, England..... 77 E 3
Bricon, France ..... 82 K 4
Bricy, France ..... 82 D 5
Bride Jurby, Isle of Man ..... 76 D 4
Bride River, Ireland ..... 79 E 7
Bridge, England ..... 77 M 6
Bridge Creek, Australia..... 115 E 2
Bridgend, Scotland ..... 78 D 8
Bridgend, Wales, '91, 4,759 ....75 E 11
Bridgenorth, England, '91, 5,723 76 G 7
Bridge-of-Allan (town), Scotland, '91, 3,207 ..... 78 H 7
Bridge of Calderon, Mexico.... 65 D 3
Bridge Point, Bahama Islands. 67 G 2
Bridgeport, Nova Scotia, est. 1,500 ..... 62 K 3
Bridgetown, Australia ..... 115 B 6
Bridgetown, Nova Scotia, est. 1,117 ..... 62 D 5
Bridgetown, West Indies, '91, 21,000 ..... 67 P 8
Bridgeville, Nova Scotia ..... 62 G 4
Bridgewater, Cape, Australia.. 115 G 7
Bridgewater, England, '91, 12,429 ..... 75 F 11
Bridgewater, England (on travel map) ..... 74 C 3
Bridgewater, Nova Scotia, a3,500 ..... 62 E 5
Bridgewater, Ontario ..... 60 H 3
Bridgewater Bay, England .... 75 F 11
Bridgnorth, England (see Bridgenorth) ..... 76 G 7
Bridgwater, England (see Bridgewater) ..... 75 F 11
Bridlington, England, '91, 8 916 76 M 4
Bridlington Bay, England ..... 76 M 4
Bridport, England, '91, 6,611.. 75 G 12
Brie, France ..... 82 F 1
Brie Comte, France ..... 82 F 3
Brieg, Germany, '95, 21,153....87 L 26
Brieg, Germany (on travel map) 74 N 3
Brieg, Switzerland ..... 91 G 6
Brieg, Switzerland (on travel map) ..... 74 J 5
Briel, Netherlands (see Brielle) 84 D 5
Brielle, Netherlands (commune), '94, est.4,209 ..... 84 D 5
Brienne, France (see Briennele-Château) ..... 82 J 4
Brienne-le-Château, France ... 82 J 4
Brienon, France ..... 82 H 4
Brienz, Switzerland, '88, 1,696. 91 G 4
Brienz, Lake of, Switzerland .. 91 F 4
Brienz, Switzerland (on travel map) ..... 74 H 5
Brienza, Italy, '81, 4,804 .....94 T 14
Brienzer See (lake), Switzerland (see Lake of Brienz)..... 91 F 4
Brier Island, Nova Scotia..... 62 C 5
Brierley Hill, England, '91, 11,831 ..... 76 H 8
Bries, Hungary ..... 89 L 3
Briesen (Frankfort), Germany .. 85 H 19
Briesen (Potsdam), Germany .. 85 H 16
Briesen (West Prussia), Germany, '95, 5,255..... 87 F 28
Briest, Bulgaria ..... 98 G 5
Brieulles, France..... 82 L 2
Briey, France..... 82 M 2
Briga, Spain (see Burgos) ..... 83 J 2
Brigantium, Austria-Hungary (see Bregenz) ..... 91 M 2
Brigden, Ontario ..... 60 C 5
Brigels, Switzerland, '88, 407.. 91 K 4
Briggs Corners, New Brunswick 62 D 3
Brigham, Quebec..... 61 J 8
Bright, Australia, a700..... 115 H 7
Brightlingsea, England..... 77 M 3
Brightlingsea Church, England. 77 M 3
Brighton (suburb of Melbourne), Australia, est.9,306..... 115 C 2
Brighton, Cape Colony..... 113 B 6
Brighton, England, '91, 115,402 ..... 75 M 12
Brighton, New, England..... 76 N 3
Brighton, England (on travel map) ..... 74 E 3
Brighton, New Zealand, '96, a200 ..... 117 C 6
Brighton, Ontario, '91, 1,479.. 60 H 4
Brightwalton, England..... 77 K 4
Brightwell, England..... 77 C 4
Brigida, Rio (river), Brazil.... 71 K 5
Brignoles, France, '91, 4,811... 81 L 9
Brig o' Balgowrie, Scotland.... 78 M 5
Brigstock, England..... 75 L 9
Brigue, Switzerland (see Brieg) 91 G 6
Brigus, Newfoundland..... 62 K 6
Brihuega, Spain..... 83 J 4
Brikub Island, Marshall Is..... 117 L 2
Brikulia, Russia ..... 97 F 7
Brilessus (Mt.), Greece ..... 99 J 4
Brilhante (river), Brazil ..... 71 G 8
Brill, England ..... 77 C 3
Brill, Netherlands (see Brielle). 84 D 5
Brillanne, La, France ..... 81 G 11
Brilon, Germany, '95, 4,611 .. 86 K 8
Brimnes (point), Iceland ..... 88 R 2
Brimpton, England ..... 77 C 5
Brims Ness (point), Scotland.. 78 K 2
Brimstoge, England ..... 76 N 4
Brin, France ..... 82 N 3
Brindisi, Italy, '81, 14,508... 92 M 7
Brindlington Quay, England .. 76 M 4
Bring, Lake, Australia ..... 115 E 6
Brington, Great, England ..... 77 C 1
Brinkley, England ..... 77 J 2
Brino-les-Allemands, France .. 82 G 6
Briollay, France ..... 80 E 5
Brione, Switzerland ..... 91 J 6
Briones, Spain ..... 83 K 2
Briouni (Island), Austria ..... 89 E 7
Brionne, France ..... 82 B 2
Brion-sur-Ource, France ..... 82 K 5
Brionde, France, '91, 4,928 ... 81 J 7
Brionde, France (on travel map) ..... 74 F 6
Brioux, France ..... 80 E 6
Briouze, France ..... 80 E 4
Briquebec, France ..... 80 D 3
Brisach, Germany (see Altbreisach) ..... 86 Q 6
Brisbane and South Brisbane, Australia, '91, 48,738 ..... 115 J 5
Brisbane, Ontario ..... 60 E 4
Brisighella, Italy ..... 93 L 6
Bristol, England, '91, 221,665. 75 H 11
Bristol, England (on travel map) ..... 74 C 2
Bristol, New Brunswick ..... 62 B 3
Bristol, Ontario ..... 60 J 2
Bristol, Quebec ..... 61 B 7
Bristol Avon (river), England (see Avon) ..... 75 H 11
Bristol Channel, England ..... 75 E 11
Bristol Channel, England (on travel map) ..... 74 C 3
Bristol Mines, Quebec, a5,000 61 B 7
Britain, New (Island), Bismarck Archipelago (see New Pommern) ..... 116 J 2
Britain, Little, Ontario ..... 60 J 3
Britannia, Cape, Arctic Region 3 B 6
Britannia Mills, Quebec ..... 61 J 7
Britannia Tubular Bridge, Wales ..... 76 D 6
Britford, England ..... 75 J 11
British Central Africa (territory), Africa ..... 112 N 14
British Central African Protectorate, Africa, a3,000,000 ... 112 P 14
British Channel, Franz Josef Land ..... 3 B 2
British Columbia (province), Canada, '91, 98,173 ..... 63 E 3
British East Africa (dependency), Africa ..... 112 Q 10
British Guiana, South America (large scale map of) 70
British Guiana (colony), South America, '95, est.283,278 . 69 J 2
British Honduras, Central America (large scale map of) .. 66 G 2
British Honduras (colony), Central America, '91, 31,471.... 66 G 2
British India 104 105
British Isles, Europe, '91, 38,104,975 ..... 73 J 4
British New Guinea (local map of), East India Islands ... 116 G 2
British North Borneo ..... 116 E 3
British Somali Coast Protectorate, Africa ..... 110 S 8
British South Africa (territory), Africa ..... 112 N 15
British Sphere, Siam ..... 106 D 5
Brito, Nicaragua ..... 66 B 10
Briton Ferry, Wales, '91, 5,778 75 E 10
Britonville, Quebec ..... 61 F 7
Britstown, Cape Colony, '91, 688 ..... 113 F 6
Britstown (district), Cape Colony ..... 113 F 6
Brittany (old province), France 80 A 2
Britwin, Cape, Arctic Region. 3 L 2
Britz (near Angermünde), Germany ..... 85 G 18
Britz (near Berlin), Germany.. 87 K 32
Brive, France, '91, 16,803 ... 81 G 7
Brive, France (on travel map). 74 E 6
Brives, France (see Brive) ... 81 G 7
Brives-la-Gaillarde, France (see Brive) ..... 81 G 7
Brix, Austria (see Brüx) ..... 90 H 2
Brixen, Austria, '90, 5,243 .. 90 D 10
Brixen, Austria ..... 90 E 9
Brixham, England, '91, 6,224 .. 75 F 13
Brixton (part of London), England ..... 75 N 14
Brixworth, England ..... 77 D 1
Broa, Ensenada de la (bay), Cuba ..... 68 C 2
Broach, British India, '91, 40,168 ..... 101 D 9
Broacker, Germany ..... 85 C 10
Broad Bay, Scotland ..... 78 D 3
Broad Cove (place), Nova Scotia ..... 62 E 5
Broad Cove Chapel, Nova Scotia ..... 62 H 3
Broad Cove Mines, Nova Scotia 62 H 3
Broadford, Ireland ..... 79 D 7
Broadford, Scotland ..... 78 D 5
Broad Haven, Ireland ..... 79 B 3
Broad Haven, Stags of (rocks), Ireland ..... 79 B 3
Broad Law (Mt.), Scotland .. 78 K 9
Broad Oak, England ..... 77 H 3
Broad River, Canada ..... 63 N 2
Broad Sound, Australia ..... 115 H 4
Broad Sound Range, Australia. 115 H 4
Broadstairs, England, '91, 5,266 77 N 5
Broadview, Canada ..... 63 L 4
Broadway, England ..... 75 J 9
Broadway, Ireland ..... 79 J 7
Broadwell, England ..... 77 B 1
Broadwindsor, England .. 75 G 12
Broby, Sönder, Denmark ..... 88 G 6
Broc, Switzerland, '88, 345 ... 91 D 5
Brochet Lake, Canada ..... 63 G 1
Brockagh, Ireland ..... 79 J 5
Brocken (Mt.), Germany .. 85 J 12
Brockenhurst, England ..... 75 K 12
Brockhall, England ..... 77 C 1
Brockley, England ..... 77 K 2
Brockman, Mount, Australia... 115 B 4
Brock Monument, Ontario .... 13 A 4
Brockville, Ontario, '91, 8,793. 60 K 3
Brockville (county), Ontario, '91, 15,855 ..... 60 K 3
Brod, Böhmisch-, Austria, '90, 4,087 ..... 90 K 3
Brod, Deutsch-, Austria, '90, 5,735 ..... 90 K 4
Brod, Ungarisch-, Austria .... 89 J 2
Brod, Bosnisch-, Bosnia ..... 89 K 6
Brod, Hungary, '90, 4,938 .. 89 K 6
Brod, Turkey in Asia ..... 98 D 7
Brodetz, Austria ..... 90 K 3
Brodick, Scotland ..... 78 F 8
Brodick Bay, Scotland ..... 78 F 8
Brod-Moravice, Hungary ..... 90 K 13
Brody, Austria, '90, 17,534 .... 89 Q 1
Brock, Netherlands ..... 84 F 4
Brock, Netherlands (commune), '94, est.1,590 ..... 84 B 2

Broglie, France . . 82 A 2
Brogninge, Denmark . . 88 G 6
Broken Bay, Australia . . 115 J 6
Brokenhead, Manitoba . . . . . 63 N 4
Broken Hill, Australia, a19,000 . . . . . 115 G 6
Broken Water Bay, New Guinea (German) . . . . . 116 H 1
Brokstedt, Germany . . . . . 85 E 10
Bromberg, Germany, '95, 46,413 . . . . . 87 F 26
Bromberg (bezirk), Germany, '95, 655,026 . . . . . 87 G 25
Bromberg, Germany (on travel map) . . . . . 74 N 2
Bromberg Canal, Germany . . . . 87 F 26
Bromborough, England . . . . . 76 F 4
Brome, Germany . . . . . 85 G 12
Brome, Quebec . . . . . 61 K 8
Brome (county), Quebec, '91, 14,709 . . . . . 61 K 8
Bromley, England, '91, 21,685 77 H 5
Bromley, Great, England . . . . . 77 L 3
Bromley, Little, England . . . . 77 M 3
Bromley, England (on local map) . . . . . 75 O 15
Bromme, Denmark . . . . . 88 K 6
Brommö (Island), Sweden . . . . . 95 H 7
Brompton, England . . . . . 77 K 5
Brompton, Quebec . . . . . 61 K 7
Brompton Falls, Quebec . . . . . 61 L 7
Bröms, Sweden . . . . . 95 J 8
Bromsgrove, England, '91, 7,934 75 H 9
Bromwich, West, England, '91, 59,489 . . . . . 76 J 7
Bromyard, England . . . . . 75 H 9
Bronl, Italy . . . . . 93 F 4
Bronitzi, Russia . . . . . 97 H 2
Bronkhorst, Netherlands . . . . . 84 H 2
Bronnitzy, Russia, est.7,854 . . 97 L 4
Brönö, Norway . . . . . 95 H 4
Brönösund (sound), Norway . . 95 H 4
Bröns, Germany . . . . . 85 B 8
Brönshöj, Denmark . . . . . 88 N 4
Bronte, Italy, '81, 16,427 . . . . . 94 M 13
Brook, The, Ontario . . . . . 60 K 2
Brooklbury, Quebec . . . . . 61 L 7
Brookdale, Quebec . . . . . 61 E 7
Brookfield, North, Nova Scotia. 62 D 5
Brookfield (Colchester), Nova Scotia . . . . . 62 F 4
Brookfield (Queens), Nova Scotia . . . . . 62 D 5
Brookholm, Ontario . . . . . 60 E 3
Brooklin, Ontario . . . . . 60 G 4
Brooklyn (Queens), Nova Scotia, a614 . . . . . 62 E 5
Brooklyn (Yarmouth), Nova Scotia . . . . . 62 D 6
Brooks Island, Greenland . . . . 3 B 8
Brooks Shoal, Oceanlea . . . . . 114 L 2
Brook Street, England . . . . . 77 J 1
Brookwood, England . . . . . 77 E 5
Broom, Little Loch (inlet), Scotland . . . . . 78 F 4
Broom, Loch (inlet), Scotland . . 78 F 4
Broome, Australia, a340 . . . . . 115 C 3
Broome Hill, Australia, a100 . 115 B 6
Broomfield, England . . . . . 77 K 3
Broos, Hungary, '90, 5,650 . . . . 89 P 6
Broquerie, La, Manitoba . . . . 63 M 4
Brora, River, Scotland . . . . . 78 H 3
Brora, Loch (lake), Scotland . . 78 J 3
Brora (village), Scotland, '91, 540 . . . . . 78 J 3
Broseley, England, '91, 4,926 . . 76 H 7
Broshten, Rumania . . . . . 98 H 1
Brosna, Ireland . . . . . 79 C 7
Brosna, River, Ireland . . . . . 79 F 5
Brosna, River, Little, Ireland . . 79 E 5
Brosno, Russia . . . . . 97 H 3
Brossac, France . . . . . 81 E 7
Brosse, La, France . . . . . 82 E 4
Brosseau Junction, Quebec . . . . 61 H 8
Brotas, Brazil . . . . . 71 F 7
Brother Islands (port), Africa. . 111 H 10
Brothers (islands), Red Sea . . . 102 E 4
Brothers (islands), Siam . . . . . 106 D 11
Brou, France . . . . . 82 C 4
Brou, France (on travel map) . . 74 E 4
Brough, Scotland . . . . . 78 N 2
Brough Head, Scotland . . . . . 78 K 1
Brough Ness (point), Scotland. . 78 K 2
Broughshane, Ireland, '91, 575. 79 J 2
Broughton, Port, Australia . . . 115 F 6
Broughton, Upper, England . . . 76 L 7
Broughton (Buckingham), England . . . . . 77 E 2
Broughton (Hants), England . . . . 77 A 6
Broughton, Quebec . . . . . 61 M 6
Broughton, East, Quebec . . . . . 61 M 6
Broughton, Scotland . . . . . 78 K 8
Broughton Bay, Japan . . . . . 108 O 3
Broughton Bay, Korea . . . . . 108 C 4
Broughton in Furness, England. 76 F 4
Broughty Ferry (town), Scotland, '91, 9,256 . . . . . 78 L 7
Brough under Stainmore, England . . . . . 76 H 3
Broussa, Turkey in Asia (see Brusa) . . . . . 101 C 2
Brouwershaven, Netherlands (commune), '94, est.1,393 . . . 84 C 5
Brove (river), Switzerland . . . . 91 C 5
Brovst, Denmark . . . . . 88 E 2
Brown, Mount, British Columbia . . . . . 63 G 3
Brown Group (islands), Marshall Is. (see Eniwetok) . . . . . 117 J 2
Brownhills, England, '91, 13,703 . . . . . 76 J 7
Brown Island, New Zealand (see Motukorea) . . . . . 117 H 8
Brown Point, Australia . . . . . 115 E 6
Browns Brook (place), Nova Scotia . . . . . 62 E 4
Brownsburg, Quebec . . . . . 61 F 7
Browns Town, Jamaica . . . . . 68 H 6
Brownstown Head, Ireland . . . 79 C 7
Brown Strait, Australia . . . . . 115 F 2
Brown Willy (hill), England . . . 75 C 12
Broxbourne, England . . . . . 77 H 4
Broxburn, Scotland, '91, 5,898. 78 G 1
Broxted, England . . . . . 77 J 3
Broye (river), Switzerland . . . . 91 D 4
Brozas, Spain, '87, 5,186 . . . . . 83 F 5
Bru, Iceland . . . . . 88 Q 2
Bruce (explorer's route), Africa 109 K 3
Bruce, Mount, Australia . . . . . 115 B 4
Bruce (county), Ontario, '91, 64,604 . . . . . 60 D 3
Bruce Bay, New Zealand . . . . 117 C 7
Bruce Mines (place), Ontario. . . 60 B 1
Bruchhausen, Germany, '95, 1,088 . . . . . 85 G 8
Bruchsal, Germany, '95, 12,669. 86 O 8
Bruck (in-Salzburg), Austria. . 90 F 9
Bruck (in-Salzburg), Austria (on travel map) . . . . . 74 L 5
Bruck (in-Steiermark), Austria 90 L 9
Bruck (in-Steiermark), Austria (on travel map) . . . . . 74 M 5
Brück (Potsdam), Germany, '95, 1,513 . . . . . 85 H 16
Bruck (Upper Bavaria), Germany . . . . . 86 Q 13
Bruck (Upper Palatinate), Germany . . . . . 86 O 15
Bruck, Hungary . . . . . 89 H 4
Bruck, Switzerland (see Brue) . 91 D 5
Brucklad, Hungary . . . . . 89 P 8
Brückberg, Germany . . . . . 86 P 11
Brückenau, Germany . . . . . 86 M 10
Brückenkrug, Germany . . . . . 87 D 23
Brudina, Germany . . . . . 87 G 27
Brue, River, England . . . . . 75 G 11
Brüel, Germany . . . . . 85 E 14
Bruère, La, France . . . . . 85 A 5
Bruff, Ireland, '91, 898 . . . . . 79 D 7
Bruges, Belgium, '90, 47,497; '95, est.49,606 . . . . . 84 B 6
Bruges, Belgium (on travel map) . . . . . 74 F 3
Brugg, Switzerland, '88, 1,583. 91 G 2
Brügge (Ger.), Belgium (see Bruges) . . . . . 84 B 6
Brüggen, Germany . . . . . 86 K 3
Brühl, Germany . . . . . 86 L 4
Bruja, Colombia . . . . . 69 M 2
Bruja, Punta (point), Colombia 69 N 3
Brukalamskala, Russia . . . . . 96 L 2
Brule, Lac (lake), Canada . . . . 63 G 3
Brule, Nova Scotia . . . . . 62 F 4
Brule, Lake, Quebec . . . . . 61 E 5
Brule Creek, Canada . . . . . 63 G 3
Brule Rapids, Canada . . . . . 63 H 2
Brumana, Turkey in Asia . . . . . 102 C 4
Brunnath, Germany, '90, 4,416. 86 P 6
Brummen, Netherlands (commune), '94, est.7,275 . . . . . 84 H 4
Brumpt, Germany (see Brumath) 86 P 6
Bruna (river), Italy . . . . . 94 K 9
Bruneck, Austria . . . . . 90 H 10
Brunel, Brunei, a10,000 . . . . . 116 D 4
Brunei (sultanate), East India Islands . . . . . 116 D 4
Brunei Bay, Brunei . . . . . 116 D 3
Brunei River, Brunei . . . . . 116 D 4
Brunet Island, Newfoundland . 62 J 6
Brunette Sta., Australia . . . . 115 F 3
Brundlo, Sweden . . . . . 95 J 5
Brünig Pass, Switzerland . . . . 91 C 4
Brunt Island, Australia . . . . . 115 K 7
Brünn, Austria, '90, 94,462 . . . . 90 N 5
Brünn, Austria (on travel map) 74 N 4
Brunn-am-Gebirge, Austria . . . 90 N 7
Brunnen, Switzerland . . . . . 91 H 4
Brunner, New Zealand, '91, 2,231; '96, est.2,800 . . . . . 117 D 7
Brunner, Lake, New Zealand. . 117 D 7
Brunner, Ontario . . . . . 60 D 4
Brunnsviken (bay), Sweden . . . 95 M 3
Brunsbüttel, Germany . . . . . 85 E 9
Brunsbüttel Hafen, Germany . . 85 E 9
Brunskala, Russia . . . . . 97 D 1
Brunswick (suburb of Melbourne), Australia, est.18,897. 115 B 1
Brunswick, New (province), Canada, '91, 321,263 . . . . . 59 R 7
Brunswick, Germany, '95, 115,138 . . . . . 85 H 12
Brunswick (duchy), Germany, '95, 434,213 . . . . . 85 H 12
Brunswick, Germany (on travel map) . . . . . 74 K 2
Brunswick Bay, Australia . . . . 115 C 2
Brunswick Peninsula, Chile . . . 72 C 14
Brunton, Canada . . . . . 63 H 4
Brursbanken (Mt.), Norway . . . 95 H 4
Brusa, Turkey in Asia, a75,000 101 C 2
Brusa (vilayet), Turkey in Asia, est.1,626,869 . . . . . 101 C 3
Brusclas (Sp.), Belgium (see Brussels) . . . . . 84 D 7
Brusewitz Islands, Arctic Region 3 J 1
Bruss, Germany . . . . . 87 E 26
Brussels (capital), Belgium, '90, 176,138 . . . . . 84 D 7
Brussels, Belgium, '90 (including suburbs), 471,789; '95, est.518,387 . . . . . 84 D 7
Brussels, Belgium (local map of) 84 B 4
Brussels (capital), Belgium (on travel map) . . . . . 74 F 3
Brussels, Ontario, '91, 1,201 . . 60 D 4
Brüssow, Germany, '95, 1,503. . 85 F 19
Brüster Ort (cape), Germany. . . 87 C 30
Bruton, England . . . . . 75 H 11
Bruvno, Hungary . . . . . 89 G 7
Brüx, Austria, '90, 14,781 . . . . 90 H 2
Bruxelles, Belgium (see Brussels) . . . . . 84 D 7
Bryansk, Russia, est 2,314 . . . 97 D 5
Bryan, England . . . . . 75 G 9
Bryansk, Russia, est.19,669 . . . 97 K 5
Bryant, Mount, Australia . . . 115 F 6
Bryant, Cape, Greenland . . . . . 3 B 6
Brydekirk, Scotland, '91, 318 . . 78 K 9
Bryher (island), England . . . . 75 B 15
Bryndom, Denmark . . . . . 88 D 5
Bryrup, Denmark . . . . . 88 F 4
Bryson, Quebec . . . . . 61 A 7
Brzanka (Mt.), Austria . . . . . 89 N 2
Brza Polanka, Servia . . . . . 98 E 4
Brzese Litewski, Russia (see Brest Litovsk) . . . . . 97 D 5
Brzesko, Austria . . . . . 89 M 2
Brzeziny, Russia . . . . . 97 B 6
Brzostek, Austria . . . . . 89 N 2
Brzozów, Austria . . . . . 89 O 2
Bua (river), Africa . . . . . 112 P 14
Bua (island), Austria . . . . . 89 H 8
Bu-Agoll, Sidi, Africa . . . . . 110 K 3
Bu-Ajila, Africa . . . . . 110 J 2
Buake, Africa . . . . . 111 E 9
Buale, Africa . . . . . 111 F 8
Bualo, Africa . . . . . 112 K 11
Buantu, Mongolia . . . . . 107 F 1
Bu Arua, Algeria . . . . . 111 G 3
Buassa, Africa . . . . . 111 C 6
Buassa, Kongo . . . . . 112 L 12
Bubah, Africa . . . . . 111 C 8
Bubanjida (tribe), Africa . . . 110 K 8
Bubasa, Africa . . . . . 110 R 8
Bubbio, Italy . . . . . 93 D 5
Bubendorf (Basel), Switzerland, 88, 1,208 . . . . . 91 F 2
Bubendorf (Bern), Switzerland (see Boncourt) . . . . . 91 C 2
Bubenhall, England . . . . . 77 B 1
Bubian Island, Turkey in Asia. 102 L 3
Bu Birnus, Africa . . . . . 111 F 4
Bubditz, Germany, '95, 4,918. . . 87 E 24
Bubditz, Germany (on travel map) . . . . . 74 N 2
Bubu (river), Africa . . . . . 112 P 12
Bubye River, Africa . . . . . 113 K 1
Bucaramanga, Colombia, '86, a20,000 . . . . . 70 C 2
Bucas Island, Philippine Is . . . 116 G 3
Buccaneer Archipelago, Australia . . . . . 113 C 2
Buccari, Hungary, '90, 1,950. . . . 90 K 13
Buccheri, Italy . . . . . 94 M 14
Bucchianico, Italy . . . . . 94 Q 10
Buccino, Italy, '81, 6,123 . . . . 94 S 13
Bucerias, Mexico . . . . . 65 C 5
Bucey, France . . . . . 82 M 6
Buchain-gol (river), Tibet . . . . 107 F 3
Buchanan, Lake (salt), Australia . . . . . 115 H 4
Buchanan, Upper, Liberia (see Great Bassa) . . . . . 111 D 9
Buchan Ness (point), Scotland. 78 N 5
Bucharest, Rumania (see Bukharest) . . . . . 98 H 4
Buchau, Austria . . . . . 90 G 3
Buchau, Germany . . . . . 86 Q 10
Buchawa, Russia . . . . . 97 D 6
Buchbach, Germany . . . . . 86 Q 15
Buch Berg (Mt.), Austria . . . . 90 C 5
Buchecbe, Rumania . . . . . 98 J 1
Buchen (Mosbach), Germany . . 86 N 9
Büchen (Schleswig-Holstein), Germany . . . . . 85 F 12
Büchen, Germany (on travel map) . . . . . 74 K 2
Buchères, France . . . . . 82 J 4
Buchholz (-an-der-Niedlitz), Germany . . . . . 85 H 17
Buchholz (Hanover), Germany. 85 F 10
Buchholz (Saxony), Germany, '95, 7,989 . . . . . 86 L 17
Buchloe, Germany . . . . . 86 Q 12
Buchloe, Germany (on travel map) . . . . . 74 K 4
Buchlyvie (village), Scotland, '91, 313 . . . . . 78 H 7
Buchs, Switzerland (see Buix). . 91 D 2
Buchs (Aargau), Switzerland, '88, 1,024 . . . . . 91 G 2
Buchs (St. Gall), Switzerland, '88, 1,828 . . . . . 91 L 3
Buchs (Zurich), Switzerland, '88, 412 . . . . . 91 H 2
Buchsweiler, Germany . . . . . 86 P 5
Buchy, France . . . . . 82 C 1
Buck, Island, Danish West Indies . . . . . 68 L 2
Buckau, Germany . . . . . 85 H 14
Buckby, Long, England . . . . . 77 C 1
Buckden (York), England . . . . 76 H 4
Buckdon (Huntingdon), England 77 E 1
Bückeburg, Germany, '95, 5,620 85 H 9
Bückeburg, Germany (on travel map) . . . . . 74 J 2
Bücken, Germany, '95, 800 . . . 85 G 9
Buckenham, New, England . . . . 76 P 8
Buckfastleigh, England . . . . . 75 E 13
Bucklaven (town), Scotland, 91, 4,006 . . . . . 78 K 6
Buckboro, Ontario . . . . . 60 D 5
Buckhurst Hill, England . . . . . 77 H 4
Buckie, Scotland, '81, 5,849 . . 78 K 4
Buckingham, England, '91, 3,364 77 C 3
Buckingham (county), England, '91, 185,284 . . . . . 77 D 3
Buckingham, Quebec, '91, 2,239 61 D 7
Buckinghamshire (county), England (see Buckingham) . . . . . 77 D 3
Buck Lake, Canada . . . . . 63 H 3
Buckland (Berks), England . . . 77 A 4
Buckland (Hertford), England . 77 G 3
Buckland (Kent), England . . . . 77 L 5
Buckland, Quebec . . . . . 61 O 5
Buckland Island, Japan . . . . . 108 P 7
Bucklebury, England . . . . . 77 C 5
Buckler, Bon (point), Australia 115 K 2
Bucklesham, England . . . . . 77 M 2
Buckley Park, London, England . . . . . 75 P 15
Buckley River, Australia . . . . 115 F 4
Buckow, Germany, '95, 1,869 . . 85 G 19
Bucks (county), England (see Buckingham) . . . . . 77 D 3
Buctouche, New Brunswick, a1,500 . . . . . 62 E 3
Bucua, Point, Philippine Is. . . . 116 F 3
Bucuresci, Rumania (see Bukharest) . . . . . 98 H 4
Buczacz, Austria, '90, 11,096. . 89 R 2
Buda, Hungary (see Ofen) . . . . 89 O 8
Buda, Ö, Hungary . . . . . 89 P 7
Buda Oasis, Africa . . . . . 111 G 4
Budapest (capital), Hungary, '90, 506,384 . . . . . 89 L 4
Budapest, Hungary (local map of) . . . . . 89 P 8
Budapest, Hungary (on travel map) . . . . . 74 O 5
Budarinskaia, Central Asia . . . 96 K 5
Budaun, British India, '91, 35,372 . . . . . 104 G 6
Budbrook, England . . . . . 77 A 1
Budderdin, British India . . . . 105 P 13
Buddern, Germany . . . . . 87 D 34
Budd Land, Antarctic Region. . 2 H 9
Buddon Ness (point), Scotland. 78 L 7
Bude, England . . . . . 75 C 12
Bude Bay, England . . . . . 75 C 12
Budel, Netherlands (commune), '94, est.2,259 . . . . . 84 G 6
Buder Asken, Persia . . . . . 103 H 3
Büderich, Switzerland (see Pery) 91 D 3
Budeschi, Rumania . . . . . 98 J 4
Bödesheim, Germany . . . . . 86 M 3
Budge Budge, British India . . 104 M 3
Budka Mor (point), Scotland. . 78 C 6
Büdingen, Germany . . . . . 86 M 9
Budir, Iceland . . . . . 88 M 2
Budissin, Germany (see Bautzen) . . . . . 86 K 19
Budja, Kongo . . . . . 112 M 10
Budjak, Turkey in Asia. . . . . 101 D 4
Budle Bay, England . . . . . 76 J 1
Budleigh, England . . . . . 75 F 12
Budma, Tunis . . . . . 111 J 1
Budova, Russia . . . . . 97 K 3
Budrio, Italy, '81, 2,394 . . . . . 93 L 5
Budrio, Italy (on travel map) . . 74 K 6
Budruu, Turkey in Asia, a6,000 101 B 4
Budsin, Germany, '95, 1,940 . . . 87 G 24
Büd-Szent-Mihaly, Hungary, '90, 6,903 . . . . . 89 N 4
Budu (Borku), Africa . . . . . 110 L 6
Budu (Sokato Niger Territory), Africa . . . . . 111 H 8
Budu, Baluchistan . . . . . 103 K 7
Budua, Austria . . . . . 89 K 9
Budunga, Africa . . . . . 111 G 7
Budun-shabaktal, Mongolia . . . 107 H 2
Budweis, Austria, '90, 28,491. . 90 J 6
Budweis, Austria (on travel map) . . . . . 74 M 4
Budwitz, Mährisch-, Austria. . . 90 M 5
Budzanów, Austria, '90, 5,363. 89 R 2
Buea, Africa . . . . . 112 J 9
Buell, France . . . . . 82 C 3
Buena Esperanza, Gran Baio de (bank), Cuba . . . . . 68 H 4
Buenas, Aguas, Porto Rico . . . . 68 J 1
Buenaventura, Colombia . . . . . 70 B 3
Buena Vista, Colombia . . . . . 69 M 2
Buena Vista, Costa Rica . . . . . 66 M 10
Buena Vista, Cayo (island), Cuba . . . . . 68 A 2
Buenavista (Coahuila), Mexico. 64 H 5
Buenavista (Sonora), Mexico . . . 64 D 3
Buena Vista (Veracruz), Mexico 65 L 6
Buena Vista Point, Gibraltar. . 83 P 8
Buen Ayre, Port, Curacao, South America . . . . . 70 D 1
Buen Ayre (island), Curacao, South America, '94, est.4,341. 70 D 1
Buen Ayre (island), West Indies (see Bonaire) . . . . . 67 M 8
Buendia, Spain . . . . . 83 K 4
Buenhombre, Point, Santo Domingo . . . . . 68 D 5
Bueno, Rio (river), Chile . . . . 72 C 12
Buenos Aires, Lake, Argentina. 72 C 13
Buenos Aires (capital), Argentina, '95, 663,854 . . . . . 72 F 10
Buenos Aires (province Argentina, '95, 921,225 . . . . . 72 E 11
Buenos Aires, Argentina local map of) . . . . . 72 F 12
Buenos Aires, Cuba . . . . . 68 E 3
Buensa, Africa . . . . . 112 K 12
Buentlempo, Cape, Argentina. . 72 D 14
Buer, Germany . . . . . 85 J 5
Buey, Caleza del, Spain, '87, 8,167 . . . . . 83 G 6
Bueyecito, Cuba . . . . . 68 J 4

Bu Fatima, Africa ... 110 M 3
Buffalo (river), Africa ... 112 L 15
Buffaloe Islands, Burma ... 106 A 6
Buffalo Fort, Canada ... 63 J 2
Buffalo Head Mountains, Canada ... 63 G 3
Buffalo Lake (Alberta), Canada 63 H 3
Buffalo Lake (Athabasca), Canada ... 63 G 3
Buffalo Lake (Athabasca), Canada ... 63 J 2
Buffalo Bay, Cape Colony ... 113 B 8
Buffavento, Mount, Cyprus ... 101 E 5
Buff Bay (place), Jamaica ... 68 J 6
Buffel Fontein, Cape Colony ... 113 B 8
Buffon Reef, Oceanica ... 114 L 7
Bufi, Africa ... 110 O 9
Bufora, Africa ... 110 L 9
Bufu, Kongo ... 112 M 11
Bu Fumin, Africa (see Killorli) 110 K 7
Bug (river), Austria ... 89 Q 1
Bug, Persia ... 103 J 6
Bug (river, Grondo), Russia ... 97 D 5
Bug (river, Kherson), Russia ... 97 H 8
Buga, Colombia, '86, a6,600 ... 70 B 3
Bugan (river), Russia ... 101 N 1
Bugani, Africa ... 111 E 8
Buganiena, Africa ... 111 F 8
Bugas Gulf, Kara, Central Asia ... 100 H 4
Bugas Strait, Kara, Central Asia ... 96 K 7
Bugatinskaia, Central Asia ... 96 K 6
Bugbrook, England ... 77 D 2
Bugdall, Turkestan ... 103 F 1
Bugdi Lake, Africa ... 110 L 8
Bugeat, France ... 81 G 7
Bugganz, Hungary ... 89 K 3
Buggenhout, Belgium, '90, 5,236 84 D 7
Buggiano Cajannori, Italy ... 93 J 7
Bugiati, Greece, '89, 758 ... 99 F 5
Bu Gila (well), Africa ... 110 K 3
Buglo (island), Portugal ... 83 O 7
Bugojno, Bosnia ... 89 J 7
Bugoman, Africa ... 110 K 8
Bugsuk Island, Philippine Is. 116 E 3
Bugti, Dera, British India ... 104 B 5
Bugula, Africa ... 111 E 8
Bugulma, Russia, est.12,895 ... 96 K 5
Bugur, East Turkestan ... 107 C 2
Buguri (river), Africa ... 111 F 8
Bugurslan, Russia, est.20,511. 96 K 5
Buhlye (river), Egypt ... 110 T 3
Bühl, Germany ... 86 P 7
Bühler, Switzerland, '88, 734 .. 91 L 2
Buhushi, Rumania ... 98 J 2
Bui, Russia, est.2,232 ... 96 H 4
Buianovichi, Russia ... 97 K 5
Buiksloot, Netherlands (commune), '94, est.1,106 ... 84 A 2
Builth, Wales, '91, 1,383 ... 75 F 9
Buin, Chile ... 72 J 15
Buinsk, Russia, est.5,452 ... 96 J 5
Buir, Germany ... 86 L 4
Buir-nor (lake), Mongolia ... 107 K 1
Buiskoi, Russia ... 96 K 4
Buisson, France ... 74 E 6
Buitenpost, Netherlands ... 84 H 2
Buitenzorg, Java ... 116 C 6
Buitrago, Spain ... 83 J 4
Buix, Switzerland, '88, 448 ... 91 D 2
Bujalance, Spain, '87, 9,967 ... 83 H 7
Bujayah, Algeria (see Bougie) . 111 H 1
Buje, Austria ... 90 H 13
Bu Jeleha, Africa ... 111 F 6
Bujnurd, Persia, a8,000 ... 103 G 2
Buk, Africa ... 110 R 8
Buk, Germany, '95, 3,383 ... 87 H 23
Buk, Turkey in Europe ... 98 G 7
Bukaczowce, Austria ... 89 Q 2
Bu Kahil, Jebel (Mt.), Algeria. 111 G 2
Buka Island, Solomon Is. ... 117 H 4
Bukali, Turkey in Europe ... 98 B 1
Buka-tolagal, Tibet ... 107 D 4
Bukeief Kirghiz Horde (tribe), Russia ... 96 J 6
Bu Kemeissa (well), Algeria ... 111 H 3
Buketo, Africa ... 110 P 9
Bu-Khaifah, Ras (cape), Africa 110 K 2
Bukhara (khanate), Central Asia (see Bokhara) ... 100 J 5
Bukharest (capital), Rumania, '90, est.194,633 ... 98 H 4
Bukhatu, Manchuria ... 107 L 1
Bukino, Kongo ... 112 M 12
Bükk, Hungary ... 89 H 4
Bükk Gebirge (Mts.), Hungary. 89 O 4
Bükk Mountains, Hungary ... 89 M 3
Bukoba, Africa ... 112 O 11
Bukovu, Rumania ... 98 J 3
Bukowina (province), Austria, '90, 646,591 ... 89 R 4
Bukowsko, Austria ... 89 N 2
Bukra, Turkey in Asia ... 101 K 4
Buksnes, Norway ... 95 H 2
Bukte, Mongolia ... 107 G 2
Bukuma, Kongo ... 112 O 10
Bukurala, Africa ... 112 R 9
Bukureshti, Rumania (see Bukharest) ... 98 H 4
Bukwa, Dasht-i- (plain), Afghanistan ... 103 K 4
Bul, Kuh-i-, Persia ... 103 E 5
Bulacan, Philippine Is., '87, 12,-189 ... 116 F 2
Bülach, Switzerland, '88, 1,518. 91 H 2
Bulair, Turkey in Europe (see Plagiari) ... 98 J 8
Bulak, Egypt ... 110 O 4
Bulak, Egypt ... 110 S 5
Bulak, Cape, Russia ... 96 J 7
Bulala (tribe), Africa ... 110 L 7
Bulam, Africa ... 111 C 8
Bulan, Persia ... 103 B 1
Bulandshahr, British India, '91, 16,931 ... 104 F 5
Bulandstindr (Mt.) Iceland ... 88 Q 2
Bulau, Ras (cape), Egypt ... 110 N 3
Bulaugan, Borneo, a5,000 ... 116 E 4
Bulavadin, Turkey in Asia, a3,000 ... 101 D 3
Bulawayo, Africa ... 112 O 16
Bulbjerg (hill), Denmark ... 88 E 2
Bulbul (river), Africa ... 110 N 8
Bulbul, Turkey in Asia ... 101 G 4
Bulbulu (river), Russia ... 101 N 2
Buldana, British India ... 105 F 9
Buldur, Turkey in Asia (see Burdur) ... 101 D 4
Buleleng, Dutch East India ... 116 E 6
Buleti, Africa ... 112 P 11
Bulfa, Persia ... 103 D 6
Bulgak, Russia ... 97 J 9
Bulgar Dagh (Mt.), Turkey in Asia ... 101 F 4
Bulgarcui, Bulgaria ... 98 H 5
Bulgaria (large scale map of) ... 98 G 5
Bulgaria (principality), Europe, '93, 3,309,816 ... 73 O 7
Bulgeda (tribe), Africa ... 110 L 6
Bulgnéville, France ... 82 M 4
Bulgun River, Chinese Empire. 107 E 1
Bulhar, Africa ... 110 S 8
Bull Bay, Moluccas Is. ... 116 G 4
Bulin, Kafr, Egypt ... 110 R 4
Bülker Lighthouse, Germany .. 85 D 11
Bull, North (sand bar), Ireland. 79 K 8
Bullaque (river), Spain ... 83 H 5
Bullas, Spain, '87, 6,727 ... 83 L 6
Bullasan, Turkey in Asia ... 101 D 4
Bull Bay (place), Jamaica ... 68 J 7
Bulle, Switzerland, '88, 2,327 .. 91 D 5
Bulle, Switzerland (on travel map) ... 74 H 5
Bullet, Switzerland, '88, 519 .. 91 B 4
Büllingen, Germany ... 86 M 3
Bullington, England ... 77 B 6
Bullock Harbor, China ... 107 L 5
Bulloo, Mount, Australia ... 115 G 5
Bulloo Lake, Australia ... 115 G 5
Bulloo River, Australia ... 115 G 5
Bulls, New Zealand, '96, a600. 117 F 5
Bulls Creek (place), New Brunswick ... 62 B 3
Balls Fork, The, Canada ... 63 J 4
Balls Head, Ireland ... 79 A 7
Bull Wall (breakwater), Ireland 79 K 8
Bullwarry, Lake, Australia ... 115 G 5
Bulmer, England ... 77 K 2
Bulnes, Chile, '85, 2,908 ... 72 C 11
Bulon, Africa ... 111 C 7
Bulpara, Mount, Australia ... 115 F 6
Bulphan, England ... 77 J 4
Bulstrode, Quebec ... 61 K 6
Bultfontein, Orange Free State, '90, 172 ... 113 H 5
Buluan, Lake, Philippine Is. .. 116 F 3
Bulukkoyunji, Turkey in Asia .. 101 E 3
Bululta, Africa ... 110 Q 9
Bululu, Africa ... 112 R 10
Bulun, Siberia ... 100 P 1
Bulun, Siberia (at mouth of Lena River) ... 100 P 1
Bulun-tokhoi, Chinese Empire . 107 D 1
Bulvadin, Turkey in Asia ... 101 C 3
Bulwer, Quebec ... 61 L 8
Bu Mariam, Africa ... 110 M 2
Bumba, Africa ... 111 D 8
Bumba, Kongo ... 112 M 10
Bumba, Tibet ... 107 E 3
Bumbeschi, Rumania ... 98 F 3
Bumbide Islands, Africa ... 112 P 11
Bumisto Mountain, Greece ... 99 D 3
Bümpliz, Switzerland, '88, 910. 91 E 4
Bun, French Indo-China ... 106 F 4
Bun, French Indo-China ... 106 G 5
Ban, French Indo-China ... 106 G 3
Buna, Africa ... 111 F 8
Bunarhissar, Turkey in Europe. 98 K 7
Bunbury, Australia, a1,200 ... 115 B 6
Buncrana, Ireland, '91, 735 ... 79 F 1
Bundaberg, Australia, '91, 3,982 115 J 4
Bundan, Africa ... 110 K 8
Bundan, Persia ... 103 J 5
Bünde, Germany ... 85 F 5
Bünde, Germany, '95, 4,158 ... 85 H 8
Bunde, Netherlands (commune), '94, est.956 ... 84 G 7
Bundelcund (states), British India (see Bundelkhand) ... 104 G 7
Bundelkhand (states), British India, '81, 2,202,402 ... 104 G 7
Bunder Dilam, Persia ... 103 D 5
Bunder Filuk, Africa ... 110 T 7
Bunder Gazem, Africa ... 110 T 8
Bunder Gez, Persia, a1,200 ... 103 E 2
Bunder Gori, Africa ... 110 T 8
Bunder Jedid, Africa ... 110 S 8
Bunder Muraya, Africa ... 110 T 7
Bunder Ziahdeh, Africa ... 110 T 8
Bundi, Africa ... 111 J 7
Bundi, British India, '91, 22,-544 ... 104 E 7
Bundoran, Ireland, '91, 764 ... 79 E 3
Bune, Africa ... 111 J 7
Bunessan, Scotland ... 78 D 7
Bunga, Kongo ... 112 L 10
Bungai, Sarawak ... 116 D 4
Bungay, England ... 76 P 8
Bungkwina, Cape, French Indo-China ... 106 H 6
Bungo (river), Africa ... 112 M 14
Bungo (old province), Japan .. 108 E 7
Bungo Channel, Japan ... 108 F 7
Bungwe, Africa ... 112 P 15
Bunhughll, British India ... 104 M 3
Bunl, The (peut qulat), British India ... 104 B 8
Buniè, Hungary ... 89 G 7
Bu-nin-to (islands), Japan (see Bonin) ... 108 P 7
Bunje, Mount, Africa ... 112 J 11
Bunje Falls, Africa ... 112 K 11
Bu-Njem, Africa ... 110 K 3
Bunji, British India ... 104 E 2
Bunmahon, Ireland ... 79 G 7
Bunol, Spain ... 83 M 5
Bunowen River, Ireland ... 79 E 5
Bunratty, Ireland ... 79 D 6
Bunsby Island, British Columbia ... 63 E 4
Bunschoten, Netherlands (commune), '94, est.2,593 ... 84 F 4
Buntal Ferry, Africa ... 112 R 9
Buntingford, England ... 77 G 3
Bunzlau, Alt, Austria ... 90 J 3
Bunzlau, Germany, '95, 13,871 87 K 22
Buochs, Switzerland ... 91 H 4
Buoda, Africa ... 112 R 10
Bur, Mount, Siberia ... 100 N 2
Buraevo, Russia ... 96 L 4
Burai, British India ... 104 M 2
Buram, Jebel el (Mt.), Africa. 110 O 8
Burano, Italy ... 93 M 4
Bur Anot (Mt.), Africa ... 110 T 8
Bur Anne (Mt.), Africa ... 110 S 8
Burao, Africa ... 110 S 8
Barbach, Germany ... 86 L 6
Burbach, Malstatt, Germany, '95, 23,675 ... 86 O 4
Burbage, England ... 77 A 5
Burbo Bank, England ... 76 N 2
Burbon, Ile (French), Africa (see Réunion) ... 109 L 7
Burchathung, British India ... 104 G 2
Burdalik, Bokhara ... 103 L 1
Bur Dalo (Mt.), Africa ... 110 T 8
Burdan, Egypt ... 110 O 3
Burden, Egypt ... 110 S 4
Burdur, Turkey in Asia, a15,000 101 D 4
Burdur, Lake, Turkey in Asia 101 D 4
Burdüzheni, Rumania ... 98 J 1
Burdwan, British India, '91, 34,477 ... 104 L 8
Burdwood Bank, Falkland Islands, South America ... 72 E 14
Bure, River, England ... 76 P 7
Bure, France ... 82 K 5
Bureba, La (district), Spain .. 83 J 2
Bureir, Palestine ... 102 B 9
Bureda, Cabo de (cape), Spain 83 E 1
Büren, Germany, '95, 2,236 ... 85 J 8
Buren, Netherlands (commune), '94, est.1,815 ... 84 F 5
Büren, Switzerland, '88, 1,332. 91 E 3
Bures, France ... 82 C 1
Bu Resma (well), Africa ... 111 H 3
Bureya (river), Siberia ... 100 Q 4
Burfell (Mt.), Ireland ... 88 P 2
Burford, England ... 77 A 3
Burford, Ontario ... 60 E 4
Burg, El, Egypt ... 110 S 3
Burg (-an-der-Ihle), Germany, '95, 19,400 ... 85 H 14
Burg (-in-der-Lausitz), Germany 85 J 19
Burg (-on-Fehmarn), Germany, '95, 2,885 ... 85 D 13
Burg, Netherlands ... 84 E 2
Bur Gandak River, British India (see Little Gandak) ... 104 K 6
Burgao, Cayo (island), Cuba . 68 F 3
Burgarh, British India ... 104 J 8
Burgate, England ... 77 M 1
Burgau, Austria ... 90 N 9
Burgau, Germany ... 86 Q 11
Burgdorf, Germany, '95, 3,665. 85 H 11
Burgdorf, Switzerland, '88, 6,847 ... 91 E 3
Burgdux, Point, Haiti ... 68 B 5
Bürgel, Germany ... 86 L 14
Burghas, Eastern Rumelia (see Bourgas) ... 98 K 6
Burghausen, Germany ... 86 Q 16
Burghclere, England ... 77 B 5
Burghead (village), Scotland '91, 1,662 ... 78 J 4
Burghersdorp, Cape Colony, '91, 1,794 ... 113 G 6
Burghfield, England ... 77 C 5
Burgh Head, Scotland ... 78 M 1
Burghill, England ... 75 G 9
Burgh in the Marsh, England . 76 N 6
Burghley House, England .. 76 M 7
Burgho, Africa ... 111 G 8
Burgio, Italy, '81, 5,153 ... 94 J 13
Bürglen, Switzerland ... 91 K 2
Burglengenfeld, Germany ... 86 O 15
Burg Meghesil, Egypt ... 110 R 3
Burgode Osman, El, Spain ... 83 K 3
Burgos, Mexico ... 64 J 5
Burgos, Spain, '87, 31,301 ... 83 J 2
Burgos (province), Spain, '87, 338,551 ... 83 J 2
Burgow, British India ... 104 J 8
Burgpreppach, Germany ... 86 M 12
Burgsinn, Germany ... 86 M 10
Burgstädt, Germany, '95, 6,458 86 L 16
Burgstall, Germany ... 85 H 14
Burgsteinfurt, Germany, '95, 5,017 ... 85 H 5
Burguillos, Spain, '87, 5,032 ... 83 F 6
Burgundy (old province), France 80 C 2
Burgwedel, Germany ... 85 H 10
Burgwindheim, Germany ... 86 N 12
Burhn, British India .. 104 H 9
Burbave, Germany ... 85 E 7
Bur Hebu, Africa ... 112 S 10
Burhl, British India ... 104 K 7
Buri, Africa ... 110 R 7
Buriasco, Italy ... 93 C 5
Burias Island, Philippine Is... 116 F 2
Burica, Punta (point), Colombia ... 70 A 2
Burica, Point, Costa Rica ... 66 M 11
Burgsvik, Sweden ... 95 L 8
Burie, France ... 81 E 7
Burigiativa Lago (lake), Brazil. 71 H 4
Burl Mun, Siam ... 106 F 7
Burlu, Newfoundland, est.1,850. 62 J 6
Burin, Palestine ... 102 C 8
Burin, Russia ... 97 J 6
Burity, Brazil ... 71 H 7
Bu Riyal (Mt.), Persia ... 103 D 6
Burjabis, Africa ... 110 R 9
Burke Channel, British Columbia ... 63 E 3
Burkenedshi (tribe), Africa ... 112 Q 9
Burkenejl, Africa ... 112 Q 10
Burke River, Australia ... 115 G 4
Burkersdorf, Germany ... 87 L 23
Burkes Grave, Australia ... 115 G 5
Burketown, Australia, '91, 164; '96, a220 ... 115 F 3
Burkha, Mount, Siberia ... 107 O 1
Burkhan-buddha (Mt.), Tibet.. 107 F 3
Burks Falls, Ontario ... 60 F 2
Burleigh, Ontario ... 60 G 3
Burlington, Ontario, '91, 1,335 60 F 4
Burlington, Prince Edward Island ... 62 F 3
Burltzkoi, Russia ... 96 H 6
Burlus, Cape, Egypt ... 110 S 2
Burlus, Lake, Egypt ... 110 O 3
Burlus, Lake, Egypt (on local map) ... 110 S 3
Burma, India (large scale map of) ... 106
Burma (part of British India), Asia, '91, 7,605,560 ... 100 M 6
Burma, Lower (province), India, '91, 4,658,627 ... 106 B 5
Burma, Upper (province), India, '91, 2,946,933 ... 106 B 4
Burmah, British India (see Burma) ... 106 C 2
Burmington, England ... 77 A 2
Burmola, Maltese Islands ... 92 H 12
Barnaby Island, British Columbia ... 63 D 3
Burnham (Buckingham), England ... 77 E 4
Burnham (Essex), England ... 77 L 4
Burnham (Kent), England ... 77 K 5
Burnham Deepdale, England... 76 N 7
Burnham Westgate, England... 76 O 7
Burnjird, Persia, a16,500 ... 103 C 4
Burnley, England, '91, 87,058. 76 H 5
Barnmouth, Scotland (see Ross and Burnmouth) ... 78 N 8
Burnside, Dutch Guiana ... 71 F 2
Burns Lake, British Columbia. 63 E 3
Burnstown, Ontario ... 60 J 2
Burnt Church, New Brunswick 62 D 2
Burntisland (town), Scotland, '91, 4,993 ... 78 K 7
Burnt Lake, Ontario ... 60 G 2
Burnt Lakes, Quebec ... 61 H 1
Burnt Point, Little, Canada .. 63 H 1
Burnt River (place), Ontario.. 60 G 3
Burntwood Lake, Canada .... 63 L 3
Burntwood River, Canada .... 63 M 2
Burohunpur, British India .... 104 M 4
Büron, Switzerland, '88, 516.. 91 G 3
Burra, Puerto de la, Mexico... 64 H 3
Burra, East (island), Scotland, '91, 207 ... 78 M 3
Burra, West (island), Scotland, '91, 488 ... 78 M 3
Burrachur (river), British India 104 L 7
Burra Fjord, Scotland ... 78 N 1
Burras, Mexico ... 64 D 3
Burravoe, Scotland ... 78 N 2
Burray (island), Scotland, '91, 681 ... 78 L 2
Burr Elias, Turkey in Asia.... 102 D 1
Burriana, Spain, '87, 10,237... 83 N 5
Burros, Isla (island), Mexico.. 65 J 2
Burrough Green, England .... 77 J 2
Burrow Head, Scotland ... 78 G 10
Burrum Gorges, Africa ... 111 G 6
Burrundie, Australia ... 115 E 2
Bursebeid, Germany, '95, 6,611 86 K 5
Bursenh, Kismut, British India 104 M 3
Burslem, England, '91, 30,-862 ... 76 H 6
Burstall, England ... 77 M 2
Burstedd, Great, England.... 77 J 4
Burstow, England ... 77 G 6
Burtnok, Russia ... 97 E 3
Burton and Speke (explorers' route), Africa ... 109 J 5
Burton in Kendal, England ... 76 G 4
Burton-on-the-Water, England. 75 J 10
Burton - upon - Trent, England, '91, 46,047 ... 76 J 7
Burträsk, Sweden ... 95 M 4
Burtscheid, Germany, '95, 15,-856 ... 86 L 3
Buru Island, Moluccas Is. (see Bouro Island) ... 116 G 5
Burukan, Siberia ... 100 Q 3
Burum (tribe), Africa ... 110 P 8

Burun
Burun, Kara (cape), Eastern Rumelia ... 98 L 6
Burun, Kara (cape), Turkey in Asia ... 98 G 1
Burun, Kara (cape), Turkey in Asia ... 101 B 3
Burungwe, Africa ... 112 Q 12
Burwalla, British India ... 104 E 5
Burwash, England ... 75 N 12
Burwell, England ... 77 J 1
Burwell, Port, Ontario ... 60 E 5
Burwell Fen (low lands), England ... 77 J 1
Burwick, Scotland ... 78 L 2
Burwood, Australia, a6,200 ... 115 H 2
Bury, England, '91, 57,206 ... 76 H 5
Bury, Ben (Mt.), Ireland ... 79 B 4
Bury Saint Edmunds, England, '91, 16,630 ... 77 L 2
Bury Saint Edmunds, England (on travel map) ... 74 E 2
Burz Kuh (Mt.), Persia ... 103 H 3
Burzet, France ... 81 K 8
Busa, Cape, Crete ... 99 A 7
Bu Saada, Algeria, '91, 5,448 ... 111 G 2
Busaco, Portugal ... 83 D 4
Busbridge (rocks), Brazil ... 71 K 7
Bushy (village), Scotland, '91, 1,943 ... 78 C 2
Busca, Italy, '81, 3,020 ... 93 B 6
Büschfeld, Germany ... 86 N 4
Buschhof, Germany ... 85 F 16
Busdall Fos (waterfall), Denmark ... 88 A 2
Buseba, Vlad (tribe), Africa ... 111 C 5
Busembl, Kongo ... 112 L 10
Bu Semgun, Algeria ... 111 G 2
Busendorf, Germany ... 86 O 3
Bushahr, Persia (see Bushire) ... 103 D 6
Bush, Egypt, '82, 7,091 ... 110 O 3
Bush, River, Ireland ... 79 J 1
Bu-Shaifa, Gulf of, Egypt ... 110 N 3
Bushey, England ... 77 F 4
Bushire, Persia, a15,000 ... 103 D 6
Bushkun, Persia ... 103 D 6
Bushmanland, Great (region), Cape Colony ... 113 E 5
Bushman River, Cape Colony ... 113 H 7
Bushmans Nek (Mt.), Natal ... 113 J 5
Bushmen (tribe), Africa ... 112 M 15
Bushmen, Kalahari (tribe), Africa ... 112 M 16
Bushmills, Ireland, '91, 1,072 ... 79 J 1
Bush Negroes (Indian tribe), Dutch Guiana ... 71 F 3
Bushruieh, Persia, a4,000 ... 103 G 4
Bushy Park London, England ... 75 L 15
Busi (island), Austria ... 89 G 9
Busi, British India, '91, 13,810 ... 101 E 4
Busi (tribe), Liberia ... 111 D 9
Busigny, France (on travel map) ... 74 F 3
Busin, Turkey in Asia ... 101 G 4
Busios, Island, Brazil ... 71 J 8
Busios, Anchorage, Brazil ... 71 J 8
Busiris, Egypt (see Abusir) ... 110 O 3
Busk, Austria, '90, 6,347 ... 89 Q 2
Buskerud (amt), Norway, '91, 304,769 ... 95 F 6
Buskit Batu, Sumatra ... 116 B 4
Busmadi, Turkey in Europe ... 98 B 8
Buso, Porto, Italy ... 93 O 3
Busovača, Bosnia ... 89 J 7
Busra, Turkey in Asia, a18,000 ... 101 M 7
Busra, Old, Turkey in Asia (see Zobeir) ... 101 M 7
Busra (vilayet), Turkey in Asia, a200,000 ... 101 M 7
Busrab, Turkey in Asia ... 102 E 7
Busr-el-Hariri, Turkey in Asia ... 102 E 6
Bussa, Africa ... 111 G 8
Bussang, Africa (see Bussa) ... 111 G 8
Bussang (native state), Africa (see Borgu) ... 111 G 8
Bussang, France ... 80 M 5
Busse, Siberia ... 100 Q 4
Busselton, Australia, a400 ... 115 A 6
Bussera (river), Kongo ... 112 M 11
Büsserach, Switzerland, '88, 621 ... 91 E 2
Busseto, Italy, '81, 1,882 ... 93 H 5
Bussière, La, France ... 82 F 5
Bussigny, Switzerland ... 91 B 5
Busso, Africa ... 110 L 8
Bussoleno, Italy ... 93 B 4
Bussorah, Turkey in Asia (see Busra) ... 101 M 7
Bussumo, Africa ... 111 F 7
Bussundar, Nepal (see Dalu) ... 104 H 5
Busswil, Switzerland ... 91 E 3
Bustamante, Mexico ... 64 J 4
Bustard Bay, Australia ... 115 J 4
Bustas, Mexico ... 65 H 2
Busto, Cabo de (cape), Spain ... 83 F 1
Busto Arsizio, Italy, '81, 9,291 ... 93 E 3
Busuanga Island, Philippine Is. ... 116 E 2
Busuluk (river), Russia ... 97 K 7
Bilsum, Germany ... 85 D 8
Buta, Africa ... 112 R 9
Butchers Island, British India ... 105 N 12
Bute, Island of, Scotland ... 78 F 8
Bute, Kyles of (strait), Scotland ... 78 F 8
Bute, Sound of, Scotland ... 78 F 8
Bute (county), Scotland, '91, 18,904 ... 78 F 8
Butembo (tribe), Kongo ... 112 O 11
Butera, Italy, '81, 5,327 ... 94 L 11
Buteshire (county), Scotland (see Bute) ... 78 F 8
Butha Buthe, Africa ... 113 J 5
Butkbak Pass, Afghanistan ... 103 N 3
Butlers Marston, England ... 77 B 2
Butlerstown, Ireland ... 79 D 8
Butmi, Wady el, Turkey in Asia 102 D 7
Butma Dagh (Mt.), Turkey in Asia ... 101 K 4
Butong, Po (island), Siam ... 106 D 11
Buton Island, Dutch East India 116 F 6
Buton Strait, Dutch East India 116 F 5
Bütow, Germany, '95, 5,371 ... 87 D 25
Bütow, Germany (on travel map) 74 N 1
Butre, Russia ... 97 K 5
Butrinto, Turkey in Europe ... 98 C 9
Butsikaki Mountain, Greece ... 99 E 2
Butslaf, Russia ... 97 F 4
Butsuma, Africa ... 112 Q 11
Butsura, British India ... 104 K 6
Büttswil, Switzerland, '88, 803 91 K 2
Buttelstedt, Germany ... 86 K 13
Buttermere (lake), England ... 76 F 3
Butternut Ridge, New Brunswick ... 62 D 4
Butterworth, Cape Colony, '91, 242 ... 113 J 7
Buttes, Switzerland, '88, 1,007 91 B 4
Buttevant, Ireland, '91, 1,580 ... 79 D 7
Buttfield, Mount, Australia ... 115 D 4
Buttington, Wales ... 76 F 7
Büttisholz, Switzerland, '88, 339 ... 91 G 3
Butto, Peru ... 70 C 7
Butt of Lewis, Scotland ... 78 D 2
Button Islands, Canada ... 59 S 4
Buttons Bay, Canada ... 63 N 2
Buttstädt, Germany ... 86 K 13
Butu Liberia ... 111 D 9
Butuan, Philippine Is. ... 116 G 3
Butuan Bay, Philippine Is. ... 116 G 3
Buturlinovka, Russia, est.21,634 96 H 5
Butyn-talasteppe, Mongolia ... 107 H 1
Butzbach, Germany ... 86 M 8
Bützow, Germany, '90, 5,256 ... 85 E 14
Buwachum, Siam ... 106 E 7
Buxa, British India ... 104 M 6
Buxar, British India, '91, 15,506 ... 104 J 7
Buxhall, England ... 77 L 2
Buxtehude, Germany ... 85 F 10
Buxton, England, '91, 7,424 ... 76 H 6
Buxton, England (on travel map) ... 74 D 2
Buxton, Ontario ... 60 C 5
Buxy, France ... 80 K 6
Buy, Loch (inlet), Scotland ... 78 E 7
Buyalyk, Russia ... 97 H 8
Buyukdere, Turkey in Europe 98 E 1
Buyun, Persia ... 103 D 3
Buzabad, Persia ... 103 D 4
Buzachi Peninsula, Central Asia ... 100 H 4
Buzançais, France ... 80 G 6
Buzancy, France ... 82 K 2
Buzawe (tribe), Africa ... 111 J 6
Buzeila, Turkey in Asia ... 101 L 6
Buzeimah, Africa ... 110 M 4
Buzeu (old province), Japan ... 108 J 8
Buzeo, Rumania, est.17,307 ... 98 J 3
Buzeo (river), Rumania ... 98 K 3
Buzi (river), Greece ... 99 E 6
Buziás, Hungary ... 89 N 6
Buzin, Persia ... 103 J 7
Buznabad, Persia ... 103 H 4
Buzoe's Grave, Australia ... 115 C 4
Buzuk Dagh (Mt.), Turkey in Asia ... 101 F 3
Buzuluk, Russia, est.13,606 ... 96 K 5
Buzy, France ... 82 M 2
Bwlch Mawr (Mt.), Wales ... 76 D 6
By (river), Sweden ... 95 H 7
Byam Martin Channel, Arctic Region ... 3 F 8
Byam Martin Channel, Canada. 59 J 1
Byam Martin Island, Arctic Region ... 3 F 8
Byam Martin Island, Canada. 59 K 2
Byam Martin Island, Low Archipelago (see Ahunuit) ... 117 N 9
Byans, France ... 82 M 6
Bydgoszcz, Germany (see Bromberg) ... 87 F 26
Bydžov, Neu, Austria (see Neubischow) ... 90 L 3
Byelski Island, Arctic Region. 3 F 2
Byelukha, Mount, Siberia ... 100 L 4
Byerstown, Australia ... 115 G 3
Byfield, England ... 77 B 2
Bygdeå, Sweden ... 95 M 4
Bygdinsjö (lake), Norway ... 95 F 6
Bygland, Norway ... 95 E 7
Bygrave, England ... 77 G 2
Bykhof, Novo, Russia ... 97 G 5
Bykhof, Staro, Russia ... 97 G 5
Bykle, Norway ... 95 E 7
Bylot Island, Arctic Region. 3 G 9
Bylot Island, Canada ... 59 P 2
Byng Inlet (place), Ontario ... 60 E 2
Byramgore Reef, British India 105 D 14
Byrock, Australia, a370 ... 115 H 6
Byron, Cape, Australia ... 115 J 5
Byron Bay, Labrador ... 59 T 6
Byron Island, Gilbert Is. (see Nukunau) ... 117 N 6
Byron Island, Quebec ... 62 H 2
Byron Strait, Bismarck Archipelago ... 116 J 1
Byrranga Mountains, Siberia ... 100 M 1
Byrum, Denmark ... 88 J 2
Byske Elf (river), Sweden 95 M 4
Bystritz, Austria ... 90 N 4
Bythin, Germany ... 87 H 23
Bytown (see Ottawa), Ontario. 60 K 2
Bzin, Russia ... 97 C 6
Bzin, Russia (on travel map). 74 P 3
Bzyb (district), Russia ... 96 H 7

C

Cancati, Argentina, '90, est. 3,500 ... 72 F 9
Caazapa, Paraguay ... 72 F 9
Cabadello, Port, Brazil ... 71 L 5
Cabaida, Digue de (dike), Mexico ... 65 C 5
Caballeria, Cabo (cape), Spain. 83 K 4
Caballo, Angra a (bay), Africa. 111 B 5
Caballon, Punta (point), Porto Rico ... 68 J 2
Caballones, Boca de (passage), Cuba ... 68 F 4
Caballos, Puerto, Honduras ... 66 H 4
Cabana, Peru ... 70 C 6
Cabañas, Cuba, '79, 9,641 ... 68 C 2
Cabañas, Puerto de (port), Cuba 68 B 1
Cabañas (department), Salvador, '92, est.35,000 ... 66 G 6
Cabanlguan, Cuba ... 68 H 4
Cabanne, Italy ... 93 F 5
Cabannes, Les, France ... 81 G 10
Cabaritta Point, Jamaica ... 68 J 7
Cabeca de Cobra, Africa ... 112 J 12
Cabello, Babia (bay), Santo Domingo ... 68 G 7
Cabello da Velha, Bay, Brazil. 71 J 4
Cabes, Gulf of, Tunis (see Gabes) ... 111 J 2
Cabeza, Arrecife (island), Mexico ... 65 M 2
Cabeza, Arrecife de (island), Mexico ... 65 L 4
Cabeza del Buey, Spain, '87, 8,167 ... 83 G 6
Cabeza del Este de los Jardinillos (islands), Cuba ... 68 E 3
Cabeza del Moro (Mt.), Spain. 83 G 5
Cabeza de Manzaneda (Mt.), Spain ... 83 E 2
Cabezas, Cuba, '87, 8,802 ... 68 D 2
Cabezas, Los, Spain ... 83 G 8
Cabial Bay, Brazil ... 71 K 7
Cabinda (Portuguese possession), Africa (see Kabinda) ... 112 K 12
Cabinda (town), Africa (see Kabinda) ... 112 K 12
Cabin Lake, Canada (see Mazenod Lake) ... 63 G 1
Cabio Islands, Dutch East India 116 G 4
Cabita Bay, Colombia ... 70 B 2
Cabixi (Indian tribe), Brazil ... 70 E 6
Cable Plateau, Atlantic Ocean. 2 F 2
Cabo Bagur (cape), Spain ... 83 Q 3
Cabo Babia de Cadiz (cape), Cuba ... 68 E 1
Cabo Bldio (cape), Spain ... 83 F 1
Cabo Blanco (cape), Mexico ... 61 A 3
Cabo Blanco (cape), Peru ... 70 A 4
Cabo Blanco (cape), Spain ... 83 P 5
Cabo Cabaleria (cape), Spain .. 83 R 4
Cabo Cachipur (cape), Brazil .. 71 G 3
Cabo Cala Figuera (cape), Spain 83 P 5
Cabo Carvoeiro (cape), Portugal 83 C 5
Cabo Catoche (cape), Mexico ... 64 Q 7
Cabo Cerbère (cape), Spain ... 83 Q 2
Cabo Cervera (cape), Spain ... 83 M 6
Cabo Chlebibacoa (cape), Colombia ... 70 C 1
Cabo Coamo (cape), Porto Rico. 68 J 2
Cabo Codera (cape), Venezuela. 70 D 1
Cabo Colnett (cape), Mexico ... 64 A 2
Cabo Corrientes (cape), Colombia ... 70 B 2
Cabo Corrientes (cape), Cuba ... 68 A 3
Cabo Corrientes (cape), Mexico. 65 A 3
Cabo Corrubedo (cape) Spain ... 83 C 2
Cabo Corso (cape), Mexico ... 64 C 5
Cabo Créus (cape), Spain ... 83 Q 2
Cabo Cruz (cape), Cuba ... 68 H 5
Cabo Dartuch (cape), Spain ... 83 Q 5
Cabo de Bureda (cape), Spain. 83 E 1
Cabo de Busto (cape), Spain ... 83 F 1
Cabo de Gata (cape), Spain ... 83 K 8
Cabo de la Nao (cape), Spain. 83 N 6
Cabo de Lástres (cape), Spain 83 G 1
Cabo de Palos (cape), Spain ... 83 M 7
Cabo de Peñas (cape), Spain. 83 G 1
Cabo de Pera (cape), Spain ... 83 Q 5
Cabo de Roca (cape), Portugal (see Cape Roca) ... 83 C 6
Cabo de Salinas (cape), Spain .. 83 Q 5
Cabo de San Antonio (cape), Spain ... 83 N 6
Cabo de San Juan (cape), Cuba 68 E 3
Cabo de San Lucas (cape), Mexico ... 64 D 6
Cabo de Sines (cape), Portugal. 83 C 7
Cabo de Tortosa (cape), Spain. 83 O 4
Cabo de Yáres (cape), Spain ... 83 E 1
Cabo do Norte (cape), Brazil .. 71 H 3
Cabo d' Orange (cape), Brazil . 71 G 3
Cabo dos Bahias (cape), Argentina ... 72 D 13
Cabo Espada (cape), Colombia .. 70 C 1
Cabo Espichel (cape), Portugal 83 C 6
Cabo Finisterre (cape), Spain ... 83 C 2
Cabo Formentor (cape), Spain .. 83 Q 4
Cabo Francés (cape), Cuba ... 68 B 3
Cabo Frio, Brazil ... 71 J 8
Cabo Frio (cape), Brazil ... 71 J 8
Cabo Gracias á Dios (cape), Nicaragua ... 66 N 4
Cabo Gurupý (cape), Brazil ... 71 H 4
Cabo Haro (cape), Mexico ... 64 D 4
Cabo Lobos (cape), Mexico ... 64 C 3
Cabo Machichaco (cape), Spain. 83 K 1
Cabo Maisi (cape), Cuba ... 68 L 4
Cabo Malapasqua (cape), Porto Rico ... 68 K 2
Cabo Moadego (cape), Portugal 83 C 4
Cabonleo y Levisa, Puertos de (harbors), Cuba ... 68 K 4
Cabo Ortegal (cape), Spain ... 83 D 1
Cabo Pepe (cape), Cuba ... 68 B 3
Cabo Prior (cape), Spain ... 83 D 1
Cabo Prioriño Grande (cape), Spain ... 83 D 1
Caborca, Mexico ... 64 C 2
Cabo Rojo (cape), Mexico ... 65 J 2
Cabo Rojo, Porto Rico, '87, 16,659 ... 68 H 2
Cabo Rojo (cape), Porto Rico . 68 H 2
Cabo Saint Vincent (cape), Portugal ... 83 C 7
Cabo Salou (cape), Spain ... 83 O 3
Cabo San Antonio (cape), Cuba. 68 A 3
Cabo San Francisco (cape), Ecuador ... 70 A 3
Cabo San Francisco de Paula (cape), Argentina ... 72 D 13
Cabo San Juan (cape), Porto Rico ... 68 K 1
Cabo San Lazaro (cape), Mexico 64 C 5
Cabo San Lorenzo (cape), Ecuador ... 70 A 4
Cabo San Martin (cape), Spain. 83 N 6
Cabo San Miguel (cape), Mexico 64 C 3
Cabo San Quintin (cape), Mexico 64 A 2
Cabo San Roman (cape), Venezuela ... 70 C 1
Cabo São Thomé (cape), Brazil. 71 J 8
Cabo Silheiro (cape), Spain ... 83 C 2
Cabot, John (explorer's route) .. 4 V 6
Cabot, John and Sebastian (explorer's route) ... 4 S 8
Cabot, Sebastian (explorer's route), South America ... 69 O 13
Cabo Tepoca (cape), Mexico ... 64 B 2
Cabo Tiñoso (cape), Spain ... 83 L 7
Cabo Toriñana (cape), Spain .. 83 C 1
Cabo Trafalgar (cape), Spain .. 83 F 8
Cabots Head, Ontario ... 60 D 2
Cabourg, France ... 80 E 3
Cabo Vela (cape), Colombia. 70 C 1
Cabo Vilano (cape), Spain ... 83 C 1
Cabo Virgenes (cape), Mexico 64 C 1
Cabra, Spain, '87, 13,391 ... 83 H 7
Cabra Island, British India .... 106 A 11
Cabral, Pedro Alvarez, Voyage of, South America ... 69 N 7
Cabras, Isla dos (island), Africa 111 H 10
Cabras, Italy ... 92 B 8
Cabras, Puerto de, Spain ... 83 O 8
Cabreira, Serra da (Mt.), Portugal ... 83 E 3
Cabrejas, Spain ... 85 K 3
Cabrera, Rio (river), Colombia. 70 C 3
Cabrera (island), Greece (see Skitza) ... 99 E 7
Cabrera (Island), Italy (see Capprera Island) ... 92 C 6
Cabrera (Island), Spain (penal settlement) ... 83 Q 5
Cabriel (river), Spain ... 83 L 5
Cabrière, La (Mt.), France ... 81 H 11
Cabrillo (explorer's route) ... 4 H 10
Cabrobo, Brazil ... 71 K 5
Cabron, Cape, Santo Domingo.. 68 F 6
Cabruta, Venezuela ... 70 D 2
Cabuerniga, Valle de, Spain ... 83 H 1
Cabul, Afghanistan (see Kabul) 103 N 3
Caburo, Venezuela, a4,000 ... 70 D 1
Cabusa Island, Burma ... 106 C 8
Cabuyaro, Colombia ... 70 C 3
Cacalote, Mexico ... 65 F 3
Caccamo, Italy, '81, 7,964 ... 94 K 13
Caccia, Capo (cape), Italy ... 92 B 7
Caccia, Monte (Mt.), Italy ... 94 U 12
Cacequy, Brazil ... 72 F 9
Caceres, Colombia ... 70 B 2
Caceres, Nueva, Philippine Islands ... 116 F 2
Cáceres, Spain, '87, 14,880 ... 83 F 5
Cáceres (province), Spain, '87, 339,793 ... 83 F 5
Caceros, Argentina ... 72 F 10
Cachar, British India (see Silchar) ... 104 O 7
Cacheo, Africa ... 111 B 7
Cacheo (river), Africa ... 111 B 7
Cachi, Nevada de (Mt.), Chile. 72 D 8
Cachibos Indian tribe), Peru. 70 B 5
Cachimayo, River, Bolivia ... 70 D 7
Cachinal, Chile, '85, 1,512 ... 72 D 9
Cachipur, Brazil ... 71 G 3
Cachipur, Cape, Brazil ... 71 G 3
Cachipur River, Brazil ... 71 G 3
Cachoeira (Bahia), Brazil, a4,000 71 K 6
Cachoeira (Ceará), Brazil ... 71 K 5
Cachoeira (Rio Grande do Sul), Brazil ... 72 G 10
Cachoeira de Todos dos Santos (rapids), Brazil ... 71 H 5
Cachoeira do Funil (rapids), Brazil ... 71 H 5

Cachoeira dos Pilões (rapids), Brazil ..... 71 H 5
Cachoeira Grande (fall), Brazil. 71 H 5
Cachoeirinha, Brazil ..... 70 E 3
Caeocu, Cuba ..... 68 J 4
Cacouna, Quebec ..... 61 P 3
Cadbury Camp, England ..... 75 G 11
Cadder, Scotland ..... 78 C 2
Caddington, England ..... 77 F 3
Cadell River, Australia ..... 115 E 2
Cadenabbia, Italy ..... 93 F 3
Cadenazzo, Switzerland ..... 91 J 6
Cadenberge, Germany ..... 85 E 8
Cadenet, France ..... 81 F 11
Caderevta, Mexico, a12,000 .... 65 G 3
Caderevta (distrito), Mexico, '94, 25,403 ..... 65 G 3
Caderevta Jimenez, Mexico, '94, 14,214 ..... 64 J 5
Cader Idris (Mt.), Wales ..... 76 E 7
Cadi, Sierra del (Mts.), Spain.. 83 O 2
Cádiz, Spain, '87, 62,531 ..... 83 F 8
Cadiz, Gulf of, Spain ..... 83 E 7
Cádiz (province), Spain, '87, 429,872 ..... 83 G 8
Cadmus Island, Low Archipelago (see Morane) ..... 117 O 10
Cadoor, British India (see Kadur) ..... 105 F 13
Cadours, France ..... 81 G 9
Cadoxton, Wales ..... 75 E 10
Cadsand, Netherlands (see Kadzand) ..... 84 B 6
Cadzant, Netherlands (see Kadzand) ..... 84 B 6
Caellan, The (Mt.), Italy ..... 92 D 11
Caen, France, '96, 45,380 ..... 80 E 3
Caen, France (on travel map).. 74 D 4
Caens Island, Brazil ..... 71 H 2
Caer-Gybi, Wales (see Holyhead) ..... 76 C 6
Caerleon, England, '91, 1,411.. 75 G 10
Caermarthen, Wales (see Carmarthen) ..... 75 D 10
Caernaryon, Wales (see Carnarvon) ..... 76 D 6
Caerphilly, Wales ..... 75 F 10
Caersus, Wales ..... 76 E 7
Caerwent, England ..... 75 G 10
Caesarea, Palestine ..... 102 B 7
Cæsar's Camp, England (see Keston Common) ..... 77 H 5
Caetete, Brazil ..... 71 J 6
Cafayate, Argentina, '90, a2,200 72 D 9
Caffraria (region), Cape Colony (see Kaffraria) ..... 113 J 6
Cagayan, Philippine Is. ..... 116 F 3
Cagayan, Lake, Philippine Is... 116 F 1
Caggiano, Italy ..... 94 T 13
Cagli, Italy, '81, 2,999 ..... 93 N 7
Cagliari, Italy, '81, town, 35,588; commune, 38,598; '95, commune, est.44,300 ..... 92 B 8
Cagliari, Gulf of, Italy ..... 92 C 8
Cagliari (province), Italy, '81, 420,635; '95, est.462,895.... 92 B 8
Cagna, Monte di (Mt.), France. 81 M 12
Cagnano Varano, Italy, '81, 4,078 ..... 94 T 11
Cagnes, France ..... 81 K 11
Cagnas, Porto Rico, '87, 14,603 68 K 1
Caguazal, Cuba ..... 68 G 3
Cahaiones (cape), Costa Rica.. 66 K 9
Caha Mountains, Ireland ..... 79 B 8
Caher, Ireland, '91, 2,046 ..... 79 F 7
Caherbarnagh (Mt.), Ireland... 79 C 7
Cahercomlish, Ireland ..... 79 D 6
Cahersiveen, Ireland, '91, 1,987 79 A 8
Cahir Island, Ireland ..... 79 A 4
Cahobas, Las, Haiti, a12,000... 68 C 6
Cahore Point, Ireland ..... 79 J 6
Cahors, France, '91, 15,369.... 81 G 8
Cahors, France (on travel map) 74 E 6
Cahuapanas, Peru ..... 70 B 5
Cahuita, Point, Costa Rica.... 66 N 10
Caibarien, Cuba, '87, 5,106.... 68 F 2
Caicara, Brazil ..... 70 D 4
Caicara, Venezuela ..... 70 D 2
Caicos, Grande (island), Bahama Islands ..... 67 K 4
Caicos, North (island), Bahama Islands ..... 67 K 4
Caicos, South (island), Bahama Islands ..... 67 K 4
Caicos, West (island), Bahama Islands ..... 67 J 4
Caicos Bank, Bahama Islands.. 67 J 4
Caicos Islands, Bahama Islands, '91, 1,784 ..... 67 K 4
Caicos Passage, Bahama Islands 67 J 3
Cailar, Le, France ..... 81 D 11
Caillbeach Head, Scotland..... 78 F 4
Caille Island, Grosse, Haiti .. 68 B 7
Caillié (explorer's route), Africa ..... 109 E 3
Caimanêra, Cuba ..... 68 K 4
Caimite Island, Great, Haiti.. 68 B 6
Caimito, Ensenada (bay), Cuba 68 C 2
Caimito (La Habana), Cuba.... 68 C 1
Caimito (Matanzas), Cuba..... 68 D 2
Cains River, New Brunswick... 62 C 3
Cains River (place), New Brunswick ..... 62 C 3
Cairari, Colombia ..... 70 C 3
Cairnbrook, Scotland ..... 78 F 10
Cairnbulg, Scotland, '91, 461... 78 N 4
Cairnie, Scotland ..... 78 L 5
Cairn Mount, Newfoundland... 62 J 5
Cairn Point, Greenland ..... 3 B 9
Cairn Ryan, Scotland ..... 78 G 10
Cairnsmore of Fleet (Mt.), Scotland ..... 78 H 10
Cairn Table (Mt.), Scotland.... 78 J 9
Cairo, Egypt (on local map).... 110 S 5
Cairo (capital), Egypt, '97, 576,400 ..... 110 O 3
Cairo Montenotte, Italy, '81, 1,039 ..... 93 D 6
Cairo Montenotte, Italy (on travel map) ..... 74 J 6
Caisimon, Cuba ..... 68 H 3
Caistor (Lincoln), England..... 76 M 6
Caistor (Norfolk), England..... 76 P 7
Calstorville, Ontario ..... 60 F 4
Caithness (county), Scotland, '91, 31,177 ..... 78 K 3
Caivano, Italy, '81, 10,832..... 94 Q 13
Caiza, Bolivia ..... 70 E 8
Cajabamba, Peru, a4,000..... 70 B 5
Cajamarca, Peru, '89, a12,000.. 70 B 5
Cajamarca (department), Peru, '76, 213,391 ..... 70 B 5
Cajamarquilla, Peru, a8,000.... 70 B 5
Cajas, Peru ..... 70 C 6
Cajatambo, Peru, a3,500..... 70 B 6
Caj.zzo, Italy, '81, 3,090..... 94 Q 12
Cajeli Bay, Molucca Is. ..... 116 G 5
Cajetuba, Island, Brazil..... 71 H 4
Cajnica, Bosnia ..... 89 L 8
Cajon Point, Cuba ..... 68 A 3
Cajuaz, Punta (point), Brazil.. 71 K 4
Cala (river), Spain ..... 33 F 7
Calabar, New, Africa ..... 111 H 10
Calabar, Old (native state), Africa ..... 111 J 9
Calabar, Old (river), Africa.... 111 J 9
Calabazar, Cuba, '87, 12,957... 68 F 2
Calabozo, Venezuela, '93, a6,000 70 D 2
Calabria, Italy (see Calabrie).. 94 U 15
Calabrie (compartimento), Italy, '81, 1,257,883; '95, est.1,338,264 ..... 94 U 15
Calabritto, Italy ..... 94 S 13
Cala Burras, Punta de (point), Spain ..... 83 H 8
Calacoto, Bolivia ..... 70 D 7
Calaeneeia, France ..... 81 M 11
Calaf, Spain ..... 83 O 3
Cala Figuera, Cabo (cape), Spain 83 P 5
Calagurris Nassica, Spain (see Calahorra) ..... 83 K 2
Calahorra, Spain, '87, 8,821... 83 K 2
Calais, France, '96, 56,940..... 80 C 2
Calais, France (on travel map) 74 F 3
Calais, Pas de, France (see Strait of Dover) ..... 80 G 1
Calais, Pas-de (department), France, '96, 906,249..... 80 H 2
Calama, Chile ..... 70 D 8
Calamianes Islands, Philippine Islands, a20,000 ..... 116 E 2
Calamocha, Spain ..... 83 L 4
Calanca, Valle (valley), Switzerland ..... 91 K 6
Calanca Valle (valley), Switzerland ..... 91 K 6
Calangianus, Italy ..... 92 C 7
Calapan, Philippine Is. ..... 116 F 2
Calape, Philippine Is..... 116 F 3
Calapitza, Eastern Rumelia ... 98 G 6
Calascibetta, Italy, '81, 6,615.. 94 L 14
Calasparra, Spain, '87, 5,175... 83 L 6
Calatafimi, Italy, '81, commune, 10,417; town, 9,785... 94 J 13
Calatañazor, Spain ..... 83 K 3
Calatayud, Spain, '87, 11,055.. 83 L 3
Calava, Capo (cape), Italy .... 94 M 13
Calavite, Cape, Philippine Is .. 116 F 2
Calavon (river), France ..... 81 F 11
Calazubas, Cuba ..... 68 J 4
Calcairn, Australia ..... 115 H 7
Calcken, Belgium, '90, 5,312... 84 C 6
Calcutta (capital), British India, '91, 681,560; (with suburbs), 861,764 ..... 104 M 8
Calcutta (capital), British India (local map of) ..... 104 N 3
Caldarala, Italy ..... 94 O 8
Caldas, Brazil ..... 71 H 8
Caldas, Spain ..... 83 P 3
Caldas da Rainha, Portugal, '78, 2,635 ..... 83 C 5
Caldbeck, England ..... 76 F 3
Caldecot, England ..... 77 E 1
Caldeira, Brazil ..... 70 F 4
Caldeirão, Serra (Mt.), Portugal ..... 83 D 7
Calder, Loch (lake), Scotland.. 78 J 2
Calder (parish), Scotland (see Cawdor) ..... 78 J 4
Calder, West (town), Scotland, '91, 2,516 ..... 78 G 2
Caldera, Chile, '85, 2,129 ..... 72 C 9
Caldera Bay, Santo Domingo .. 68 E 7
Calderina, La (Mt.), Spain .... 83 J 5
Calderon, Cuba ..... 68 J 3
Calderon, Bridge of, Mexico ... 65 D 3
Calder Stane, England ..... 76 P 3
Caldew Reef, Oceanica ..... 114 L 4
Caldiero, Italy ..... 93 K 4
Caldonazzo, Austria ..... 90 C 12
Caldwell, Liberia ..... 111 D 9
Caldy Island, Wales ..... 75 C 10
Caledon, Cape Colony, '91, 1,279 ..... 113 D 8
Caledon (district), Cape Colony, '91 12,192 ..... 113 D 8
Caledon, Ireland, '91, 703 ..... 79 H 3
Caledon Bay, Australia ..... 115 F 2
Caledonia, Dutch Guiana ..... 71 F 2
Caledonia, Port, Nova Scotia.. 62 K 3
Caledonia, New (island), Oceanica ..... 114 H 7
Caledonia, Ontario, '91, 968... 60 F 4
Caledonia, Prince Edward Island ..... 62 G 3
Caledonia Bay, Columbia ..... 70 B 2
Caledonia Corner, Nova Scotia, '91, 1,037 ..... 62 D 5
Caledonia Mills, Nova Scotia.. 62 G 4
Caledonia Mines, Nova Scotia, a500 ..... 62 K 3
Caledonian Canal, Scotland .... 76 F 6
Calédonie, Nouvelle (island), Oceanica (see New Caledonia) ..... 114 H 7
Caledon River, Africa ..... 113 H 5
Caledon River (district), Orange Free State ..... 113 H 5
Calenu, Altas de (Mts.), Chile. 72 H 13
Culeu, Chile ..... 72 H 14
Calera, La, Chile ..... 72 H 14
Calera, La, Mexico ..... 64 H 6
Cales, Spain (see Cádiz) ..... 83 F 8
Calestano, Italy ..... 93 H 5
Calf Isles, Ireland ..... 79 B 9
Calf of Eday (Island), Scotland. 78 L 1
Calf of Man (island), Isle of Man ..... 76 C 4
Calgary, Canada, '91, 3,876 .... 63 H 4
Calgary Bay, Scotland ..... 78 D 6
Calgayan River, Philippine Is.. 116 F 1
Calhabouco Point, Brazil ..... 71 J 2
Calhao, Brazil ..... 71 J 7
Calheta, Portugal, '78, 3,157... 83 N 7
Calhoun, Cape, Greenland .... 3 B 8
Calhouns, New Brunswick ..... 62 E 3
Cali, Colombia, '92, a10,000.... 70 B 3
Callach Point, Scotland ..... 78 D 6
Calice, Italy ..... 93 G 6
Calicut, British India, '91, 66,078 ..... 105 E 14
Caliente, Agua, Nicaragua .... 66 L 7
Caliere, Africa ..... 111 D 8
California, Gulf of, Mexico ... 64 C 4
California, Lower (territory), Mexico, '90, 31,167 ..... 64 A 2
California Current, Pacific Ocean ..... 1 K 5
Calimere, Point, British India.. 105 G 14
Calimete, Cuba ..... 68 D 2
Calinas (Indian tribe), Dutch Guiana ..... 71 F 3
Caliogapatam, British India (see Kalingapatam) ..... 105 K 10
Calingasta, Argentina ..... 72 D 10
Calitri, Italy ..... 94 S 13
Calitzdorp, Cape Colony, '91, 991 113 E 7
Calizzano, Italy ..... 93 D 6
Call, Germany ..... 86 L 4
Callac, France ..... 80 B 4
Callalli, Peru ..... 70 C 7
Callan, Ireland, '91, 1,973 ..... 79 G 6
Callander, Ontario ..... 60 F 1
Callander (village), Scotland, '91, 1,538 ..... 78 H 7
Callanish, Scotland, '91, 311 ... 78 C 3
Callao, Peru, '90, 35,492 ..... 70 B 6
Callao (littoral province), Peru, '76, 34,492 ..... 70 B 6
Callao, El, Venezuela ..... 70 E 2
Callaqui, Volcano, Argentina.... 72 C 11
Callas, France ..... 81 H 11
Calle, La, Algeria, '91, 3,086... 111 J 1
Calle Calle, River, Chile ..... 72 C 11
Calleria, Peru ..... 70 C 5
Callian, France ..... 81 J 11
Callington, England ..... 75 D 12
Calliope, Australia, '91, 202 ... 115 J 4
Calmar, Sweden (see Kalmar).. 95 K 8
Calmarito, Cuba ..... 68 J 4
Calmette, La, France ..... 81 D 11
Calmpthout, Belgium, '90, 3,625 ..... 84 E 6
Calmucks (tribe), Russia (see Kalmucks) ..... 96 H 6
Calne, England, '91, 3,495 ..... 75 J 11
Calnic, Rumania ..... 98 E 4
Caloan, French Indo-China .... 106 J 9
Caloha, Bolivia ..... 70 D 8
Calore (river), Italy ..... 94 S 14
Caloto, Colombia ..... 70 B 3
Calpe, Spain ..... 83 N 6
Calpulálpan, Mexico ..... 65 G 3
Calpulálpan, Mexico ..... 65 H 4
Calpulálpan (partido), Mexico, '94, 23,786 ..... 65 D 1
Caltabellotta, Italy, '81, 6,178. 94 J 14
Caltagirone, Italy, '81, 28,119.. 94 L 14
Caltanissetta, Italy, '81, town, 25,027; commune, 30,480; '95, commune, est.35,500 ..... 94 L 14
Caltanissetta (province), Italy, '81, 266,379; '95, est.325,591. 94 L 14
Caltavuturo, Italy, '81, 5,571... 94 K 13
Caltepec, Mexico ..... 65 J 5
Calumet, Quebec ..... 61 E 7
Calumet Island, Quebec ..... 61 A 7
Caluso, Italy, '81, 3,403 ..... 93 C 4
Calvados (department), France, '96, 417,176 ..... 80 E 3
Calvello, Italy, '81, 3,887 ..... 94 T 14
Calvert Island, British Columbia ..... 63 D 4
Calvert Island, Marshall Is. (see Maloelab) ..... 117 L 3
Calverton, England ..... 77 D 2
Calvi, France ..... 81 L 11
Calvi, Golfe de (gulf), France.. 81 L 11
Calvi, Monte (Mt.), Italy ..... 93 K 6
Calvillo, Mexico ..... 65 D 2
Calvillo (partido), Mexico, '95, 20,869 ..... 65 D 2
Calvinia, Cape Colony, '91, 688. 113 D 6
Calvinia (district), Cape Colony, '91, 12,255 ..... 113 D 6
Calvo, Porto, Brazil ..... 71 K 5
Calvo, Monte (Mt.), Italy ..... 94 T 11
Calvorde, Germany ..... 85 H 13
Calw, Germany (see Kalw) .... 86 P 8
Calzada, Spain, '87, 6,080 ..... 83 J 6
Cam, River, England ..... 77 J 1
Cama, Nicaragua ..... 66 L 7
Camacho, Mexico ..... 64 H 5
Camagnan, Venezuela, est.3,468 70 D 2
Camajore, Italy ..... 93 H 7
Camajuani, Cuba, '87, 10,537.. 68 F 2
Camalay, Africa ..... 111 C 9
Camamú, Brazil ..... 71 K 6
Camana, Peru, a6,000 ..... 70 C 7
Caman Dieu Lake, Siam ..... 106 F 8
Camapuan, Brazil ..... 71 G 7
Camaquam, River, Brazil .... 72 G 10
Camarag, Philippine Is. ..... 116 F 1
Camaralpy, River, Brazil ..... 71 G 4
Camarat, Cap (cape), France.. 81 J 12
Camarda, Italy ..... 94 O 10
Camarès, France ..... 81 H 9
Camargo, Bolivia ..... 70 E 8
Camargo, Mexico ..... 64 J 4
Camargue, Isle de la (island), France ..... 81 E 11
Camarlñas, Spain ..... 83 D 1
Camarones, River, Chile ..... 70 D 7
Camarones, Cuba ..... 68 K 4
Camaronora, Laguna (lake), Mexico ..... 65 L 5
Camasca, Honduras ..... 66 G 5
Ca Mau, French Indo-China .. 106 G 10
Cambados, Spain, '87, 5,274... 83 D 2
Cambao, Cuba ..... 68 F 2
Cambay, British India, '91, 31,390 ..... 104 D 8
Cambay, Gulf of, British India 104 D 9
Camberwell (part of London), England (borough), '91, 235,312 ..... 75 N 14
Cambo, France ..... 81 D 9
Cambodia, French Indo-China, a1,500,000 (Fr. dependency). 106 G 8
Cambodia (river), French Indo-China (see Mekong) ..... 106 E 5
Cambodia Point, French Indo-China ..... 106 G 10
Camboja, French Indo-China (see Cambodia) ..... 106 G 8
Camboon, Australia ..... 115 H 5
Camborne, England, '91, 14,700 75 B 13
Cambrai, France, '91, 24,122... 80 J 2
Cambrai, France (on travel map) ..... 74 F 3
Cambray, France (see Cambrai) 80 J 2
Cambray, Ontario ..... 60 G 3
Cambre Le, Belgium ..... 84 B 4
Cambremer, France ..... 82 A 2
Cambre Pass, Argentina (see Uspallata Pass) ..... 72 D 10
Cambresis, France ..... 80 J 2
Cambria, Quebec ..... 61 P 7
Cambridge, Cape Colony, '91, 994 ..... 113 J 7
Cambridge, England, '91, 36,983 ..... 77 H 2
Cambridge (county), England, '91, 188,961 ..... 77 H 2
Cambridge, England (on travel map) ..... 74 E 2
Cambridge, New Brunswick ... 62 C 4
Cambridge, New Zealand, '91, 850; '96, est.1,100 ..... 117 F 4
Cambridge, Nova Scotia ..... 62 E 4
Cambridge Bay, Arctic Region.. 3 E 9
Cambridge Bay, Franz Josef Land ..... 3 A 2
Cambridge Gulf, Australia .... 115 D 2
Cambridge Island, Chile ..... 72 B 14
Cambridgeshire, England (see Cambridge county) ..... 77 H 2
Cambronal, Santo Domingo ... 68 D 7
Camburg, Germany ..... 86 K 14
Cambuskenneth (abbey), Scotland ..... 78 J 7
Cambuslang (town), Scotland, '91, 8,323 ..... 78 H 8
Cambuslang (town), Scotland, (on local map) ..... 78 D 2
Camden, Chipping, England ... 77 B 3
Camden Bay, Arctic Region ... 3 C 6
Camden East, Ontario ..... 60 J 3
Camden Haven, Australia .... 115 J 6
Camden Hill, England ..... 77 K 6
Camden Sound, Australia .... 115 C 3
Camelford, England ..... 75 C 12
Camelot, Ontario, a3,000 ..... 60 F 1
Cameuz, Germany, '95, 7,694 (see Kamenz) ..... 86 K 19
Cameran (island), Turkey in Asia (see Kamaran) ..... 102 H 8
Camerino, Italy, '81, 4,342 .... 94 O 8
Cameron (explorer's route), Africa ..... 109 H 6
Cameron, Cape, Honduras .... 66 L 3
Camerones, Bay, Argentina ... 72 E 12
Cameroon, Africa (see Kamerun) ..... 112 J 9
Camerota, Italy ..... 94 S 15
Cameroy, Scotland ..... 78 J 5
Camerton, England ..... 75 G 11
Cametá Brazil ..... 71 H 4
Camguin (island), Oceanica ... 114 D 3
Camiguin Island, Philippine Is. 116 F 3
Camina, Chile, '85, 1,236 ..... 70 D 7

Caminha, Portugal, '78, 2,885.. 83 D 3
Camlachie, Ontario ..... 60 C 4
Camlin River, Ireland ..... 79 F 4
Cam Loch (lake), Scotland .... 78 G 3
Cammarata, Italy, '81, 5,745 .. 94 K 13
Cammin, Germany (see Kammin) ..... 85 E 20
Camo, Nicaragua ..... 66 F 8
Camoa, Mexico ..... 64 E 4
Camocim, Brazil ..... 71 J 4
Camoghè, Mount, Switzerland.. 91 K 6
Camogli, Italy, '81, 5,108 ..... 93 F 6
Camolin, Ireland ..... 79 H 6
Camonica, Valle (valley), Italy. 93 H 2
Camooweal, Australia ..... 115 F 3
Camopi (river), French Guiana. 71 G 3
Camotlan, Mexico ..... 65 J 6
Campagna, Italy, '81, 6,896 ... 94 S 13
Campagna di Roma (plain), Italy ..... 94 M 11
Campagnano, Italy ..... 94 M 10
Campagnatico, Italy ..... 94 K 9
Campalto, Italy ..... 92 K 1
Campalto, Batteria di, Italy... 92 K 2
Campamento, Honduras ..... 66 K 5
Campamento, Honduras ..... 66 L 4
Campamento Mountains, Honduras ..... 66 J 5
Campan, France ..... 81 F 9
Campana, Argentina, '90, a2,500 72 F 10
Campana, Isla de la (island), Chile ..... 72 B 13
Campana, La (Mt.), Chile ..... 72 H 14
Campana, La, Colombia ..... 69 N 2
Campana, La, Mexico ..... 64 H 4
Campanario, Cerro del (volcano), Argentina ..... 72 C 11
Campanario, Spain, '87, 7,007.. 83 G 6
Campanella, Punta (point), Italy ..... 94 Q 13
Campanelle, Casa, Italy ..... 92 B 9
Campanha, Brazil, a6,000 ..... 71 H 8
Campania (compartimento), Italy, '81, 2,896,577; '95, est. 3,128,223 ..... 94 K 13
Camp Bay, Gibraltar ..... 83 P 8
Campbell, Port, Australia .... 115 G 7
Campbell, Cape Colony ..... 113 F 5
Campbell, Cape, New Zealand. 117 E 6
Campbell, Nova Scotia ..... 62 H 4
Campbellford, Ontario, '91, 2,424 ..... 60 H 3
Campbell Island, Oceanica .... 111 H 10
Campbells Camp, Australia ... 115 H 5
Campbellton, New Brunswick, a3,500 ..... 62 C 2
Campbellton, New, Nova Scotia ..... 62 J 3
Campbelltown (New South Wales), Australia, '96, est. 1,030 ..... 115 H 6
Campbelltown (Tasmania), Australia, '91, 818 ..... 115 K 6
Campbelltown, Scotland, '91, 748 78 J 4
Campbelton, Prince Edward Island ..... 62 E 3
Campbeltown (town), Scotland, '91, 8,291 ..... 78 E 9
Camp de Châlons, France ..... 82 J 2
Campeachy, Gulf of, Mexico.... 64 N 8
Campeachy (State), Mexico (see Campeche) ..... 64 O 8
Campeche, Mexico, '95, 16,631. 64 O 8
Campeche, Gulfo de (gulf), Mexico (see Gulf of Campeachy). 64 N 8
Campeche Bank, Mexico ..... 64 O 6
Campechi (state), Mexico, '95, 90,301 ..... 64 O 8
Campedrueta, Cuba ..... 68 H 4
Campello, Italy ..... 94 N 9
Camperdown (suburb of Sydney), Australia a5,000 ..... 115 J 2
Camperdown, Netherlands ..... 84 E 3
Camperduin (Dutch), Netherlands (see Camperdown) .... 84 E 3
Campi (Apulia), Italy, '81, 5,216 92 L 7
Campi (Florence), Italy ..... 93 K 7
Campidello, Austria ..... 90 D 11
Campiglia Marmemma, Italy .. 94 J 8
Campile, France ..... 81 M 11
Campillos, Spain, '87, 6,094 ... 83 G 7
Campina, Rumania ..... 98 H 3
Campinas (Santa Catharina), Brazil ..... 72 H 9
Campinas (São Paulo), Brazil, '88, 35,000 ..... 71 H 8
Campine (region), Belgium .... 84 F 6
Campine Canal, Belgium ..... 84 F 6
Campion Shoal, Tonga ..... 117 B 6
Campli, Italy, '81, 1,068 ..... 94 P 9
Campleng, France ..... 81 B 11
Camp Major, France ..... 81 G 12
Campo, Africa ..... 112 J 10
Campo (river), Africa ..... 112 J 10
Campo, Corno di (Mt.), Italy... 91 N 5
Campo, Spain ..... 83 N 2
Campo ballo, Italy (see Campo bella di Licata) ..... 94 K 14
Campobasso, Italy, '81, town, 12,774; commune, 14,824; '95, commune, est.15,800 ..... 94 R 11
Campobasso (province), Italy, '81, 365,434; '95, est.382,181. 94 Q 11
Campo Bello, New Brunswick.. 62 C 5
Campobello di Licata, Italy, '81, 7,481 ..... 94 K 14
Campobello di Mazzara, Italy, '81, 6,454 ..... 94 J 13
Campo Bello Island, New Brunswick ..... 62 C 5
Campo de Criptana, Spain, '87, 7,151 ..... 83 K 5
Camp of Dzasaktu-khan, Mongolia ..... 107 F 1
Camp of Orat, Mongolia ..... 107 H 2
Campoformido, Italy ..... 93 O 2
Campo-Formio, Italy (see Campoformido) ..... 93 O 2
Camp of Tsetsen-khan, Mongolia ..... 107 J 1
Camp of Tusheta-khan, Mongolia ..... 107 G 1
Campo Largo, Brazil ..... 71 J 6
Campoli, Italy ..... 94 P 11
Campo Ligure, Italy ..... 93 E 5
Campo Major, Brazil, a5,400.. 71 J 4
Campo Major, Portugal, '78, 4,998 ..... 83 F 5
Campomarano, Civita, Italy... 94 R 11
Campomarino, Italy ..... 94 R 11
Campo Panadero, Paraguay ... 72 F 8
Campora, Italy ..... 94 S 14
Camporeale, Italy, '81, 4,835.. 94 J 13
Camporgiana, Italy ..... 93 H 6
Campos (Bahia), Brazil ..... 71 K 6
Campos (Rio de Janeiro), Brazil, '88, 40,000 ..... 71 J 8
Campos, Puerto (port), Mexico. 65 B 5
Campos, Tierra de (plateau), Spain ..... 83 H 2
Campo San Piero, Italy, '81, 1,069 ..... 93 M 3
Campos de Maquinchas (plain), Argentina ..... 72 D 12
Campos de Vacaria (plain), Brazil ..... 72 G 9
Campos dos Parecís (plain), Brazil ..... 70 F 6
Campo Triste, Brazil ..... 71 G 8
Camprodon, Spain ..... 83 P 2
Camps, Castle, England ..... 77 J 2
Camps (Somme), France ..... 82 E 1
Camps (Var), France ..... 81 H 12
Camps Bay, Cape Colony ..... 113 B 6
Campsie Fells (Mt.), Scotland. 78 H 7
Campumare, Rumania ..... 98 G 4
Camster, Scotland ..... 78 K 3
Camuy, Porto Rico, '87, 9,130.. 68 J 1
Can, El, Santo Domingo ..... 68 D 7
Caña, Cuba ..... 68 H 4
Cana, Point, Santo Domingo... 68 G 7
Cañon (river), Santo Domingo . 68 D 6
Canaan, Nova Scotia ..... 62 D 6
Canaan (territory), Turkey in Asia (see Palestine) ..... 102 A 4
Canaan River, New Brunswick. 62 D 3
Canaan Station, New Brunswick ..... 62 D 3
Canacona, Goa, India ..... 105 E 12
Canada, Dominion of, North America, '91, 4,829,411 ..... 4 G 4
Cañada, Venezuela ..... 70 C 1
Canada Bay, Newfoundland ... 62 J 5
Canaide, France ..... 81 D 10
Canaan Mountains, British Guiana ..... 70 F 3
Canal de Briare, France ..... 82 F 5
Canal de Castilla, Spain ..... 83 H 3
Canal de Chacao, Chile ..... 72 C 12
Canal de Jambeli, Ecuador .... 70 A 4
Canal de la Haute Seine, France ..... 82 H 4
Canal de la Somme, France .. 82 F 1
Canal del Dique, Colombia ... 70 B 1
Canal del Este, Cuba ..... 68 G 4
Canal del Ingles, Cuba ..... 68 C 3
Canal de Loing, France ..... 82 F 4
Canal de Pino, Cuba ..... 68 G 4
Canal de San Lazaro, Mexico.. 65 B 6
Canal do Norte, Brazil ..... 71 G 3
Canal d' Orleans, France ..... 82 E 5
Canal do Sul, Brazil ..... 71 H 4
Canal du Languedoc, France (see Canal du Midi) ..... 81 H 9
Canal du Midi, France ..... 81 H 9
Canale, Austria ..... 90 H 11
Canale, Italy ..... 93 C 5
Canale della Montagna (channel), Austria ..... 89 F 7
Canale di Narenta (channel), Austria ..... 89 J 9
Canal-el-Hagir, Egypt ..... 110 R 4
Canal Latéral la Allier, France 82 F 6
Canal Rico, Cuba ..... 68 C 2
Canal Viejo de Bahama, West Indies ..... 68 G 2
Canamarys (Indian tribe), Brazil ..... 70 D 5
Cananea, Brazil ..... 72 H 8
Cananore, British India (see Kananur) ..... 105 E 14
Cananova, Puerto de (harbor), Cuba ..... 68 K 4
Cañas Quebrada (river), Colombia ..... 69 M 3
Cañar (province), Ecuador, '89, est.64,014 ..... 70 B 4
Canard River (place), Ontario. 60 B 5
Canaren, Lake de, Philippine Islands ..... 116 F 1
Canaries (Islands), Spain (see Canary Islands) ..... 83 M 8
Canaries Current, Atlantic Ocean ..... I K 7
Canary Islands, Spain, '87, 287,728 ..... 83 M 8
Cañas, Costa Rica ..... 66 K 9
Cañas Cay, Santo Domingo ... 68 F 6
Canasi, Cuba ..... 68 D 1
Cañute, Boca de (passage), Cuba ..... 68 F 1
Canau, Etang de la (pond), France ..... 81 D 8
Canavano, Cerro (Mt.), Venezuela ..... 70 D 2
Cañaveras, Spain ..... 83 K 4
Cancale, France, '91, commune, 6,578; town, 3,719 ..... 80 D 4
Cancao, French Indo-China (see Hatien) ..... 106 G 9
Cancer, Tropic of, Pacific Ocean 2 C 3
Cancha - Rayada (battlefield), Chile ..... 72 C 11
Canche (river), France ..... 80 G 2
Canciano, Pizzo (peak), Switzerland ..... 91 M 6
Cancon, France ..... 81 F 8
Cancun, Isla (island), Mexico 64 P 7
Canda, Italy ..... 93 L 4
Candahar, Afghanistan (see Kandahar) ..... 103 L 5
Candé, France ..... 80 D 5
Candeas, Rio das (river), Brazil 70 E 6
Candela, Cayo (island), Cuba.. 68 C 3
Candela, Italy, '81, 6,192 ..... 94 T 12
Candelaria, Cuba, '79, est.5,385 68 B 1
Candelaria (Campeche), Mexico 64 O 8
Candelaria (Chihuahua), Mexico 64 F 2
Candelaria (Distrito Federal), Mexico ..... 65 B 7
Candelaria Reef, Solomon Is... 117 K 4
Candelaro (river), Italy ..... 94 T 11
Candeleda, Spain ..... 83 G 4
Candelo, Australia, est.480 ... 115 H 7
Candelo, Italy ..... 93 D 3
Candia, Crete (see Megalokastron) ..... 99 E 8
Candia (principality, see Crete) 99 C 8
Candia, Italy ..... 93 E 4
Candle Lake, Canada ..... 63 K 3
Candore Islands, French Indo-China (see Condore) ..... 106 H 10
Candy, Ceylon (see Kandy).... 105 H 16
Canea, Crete (see Khania) ... 99 B 8
Canea Bay, Crete ..... 99 B 7
Canelle, Pointe les (point), France ..... 81 M 10
Canelones, Uruguay ..... 72 H 12
Canelones (department), Uruguay, '95, 61,575 ..... 72 F 10
Cañete, Ensenada de (bay), Cuba 68 L 4
Cañete, Peru, a3,500 ..... 70 B 6
Cañete, Spain ..... 83 L 4
Cañete River, Peru ..... 70 B 6
Canewdon, England ..... 77 K 4
Caney, El, Cuba ..... 68 K 4
Canfield, Great, England .... 77 J 3
Canfield, Little, England .... 77 K 6
Canfield, Ontario ..... 60 F 4
Canfranc, Spain ..... 83 M 2
Cangallo, Peru ..... 70 C 6
Cangas, Spain, '87, 7,602 .... 83 D 2
Cángas de Onis, Spain, '87, 10,301 ..... 83 H 1
Cángas de Tineo, Spain, '87, 22,361 ..... 83 F 1
Canglass Point, Ireland ..... 79 A 7
Canguaretama, Brazil ..... 71 K 5
Canguity, River, Brazil ..... 70 D 5
Cangussú, Brazil, a6,000 ..... 72 G 10
Canhabac Island, Africa ..... 111 C 8
Canicatti, Italy, '81, 19,589.. 94 K 14
Canicattini, Italy, '81, 7,030.. 94 M 15
Canigou, Mont (Mt.), France. 81 H 10
Caulles, Spain, '87, 5,217..... 83 K 7
Canindé, River, Brazil ..... 71 J 5
Canino, Italy ..... 94 L 10
Canisbay, Scotland ..... 78 K 2
Canjayar, Spain ..... 83 J 7
Canly, France ..... 82 F 2
Canmore, Canada ..... 63 H 4
Canna (island), Scotland, '91, 40 78 C 5
Cannae, Italy ..... 94 U 12
Cannanore, British India (see Kananur) ..... 105 E 14
Cannavieiras, Brazil ..... 71 K 7
Cannes, France, '91, 19,983.... 81 J 11
Cannes, France (on travel map) 74 H 7
Canneto (Bari), Italy ..... 94 V 13
Canneto (Mantua), Italy, '81, 2,586 ..... 93 H 4
Canning, Port, British India... 104 M 8
Cunning, Nova Scotia ..... 62 E 4
Cannington, Ontario, '91, 1,050 60 F 3
Cannington Manor, Canada ... 63 L 4
Cannock, England, '91, 20,613 76 H 7
Cannonbar, Australia, a100 ... 115 H 6
Cannouan (island), West Indies 67 P 8
Cannstatt, Germany, '95, 22,591 86 P 9
Cannstatt, Germany (on travel map) ..... 74 J 4
Canons, Mexico ..... 65 G 2
Canobbio, Italy ..... 93 E 2
Canoe Lake, Canada ..... 63 J 3
Canoe Lake (place), Ontario ... 60 G 2
Canoe Mount, British Columbia 63 F 3
Caño Island, Costa Rica..... 66 M 11
Canonble, Scotland..... 78 K 9
Cañon de la Guanaja (strait), Cuba ..... 68 H 3
Canons Park, England ..... 75 L 12
Canopic Mouth (Nile Delta), Egypt ..... 110 R 3
Canosa, Italy, '81, 18,422 ..... 94 U 12
Canossa, Italy ..... 93 H 5
Canotama, Brazil ..... 70 E 5
Canourgue, La, France ..... 81 J 8
Canso, Nova Scotia, a2,000.... 62 H 4
Canso, Cape, Nova Scotia..... 62 J 4
Canso, Gut of, Nova Scotia (strait between Cape Breton Island and Nova Scotia)..... 62 H 4
Canso Strait, Nova Scotia (strait between Cape Breton Island and Nova Scotia)..... 62 H 4
Canstadt, Germany (see Cannstatt) ..... 86 P 9
Canta, Peru ..... 70 B 6
Cantabrian Mountains, Spain . 83 F 2
Cantagallo, Brazil ..... 71 J 8
Cantal (department), France, '96, 234,382 ..... 81 H 7
Cantalice, Italy ..... 94 N 10
Cantalupo, Italy ..... 94 Q 11
Cantanhede, Portugal ..... 83 D 4
Canterbury, Australia, a2,400.. 115 J 2
Canterbury, England, '91, 23,026 ..... 77 M 5
Canterbury, England (on travel map) ..... 74 E 3
Canterbury, New Brunswick . 62 B 4
Canterbury (provincial district), New Zealand, '96, 135,858 .. 117 C 7
Canterbury, Quebec ..... 61 M 8
Canterbury Bight (bay), New Zealand ..... 117 D 8
Canterbury Station, New Brunswick ..... 62 B 4
Canterio, River, Brazil ..... 70 E 6
Cantho, French Indo-China ... 106 G 10
Cantillana, Spain, '87, 5,141.. 83 F 7
Cantilpino, Spain ..... 83 G 3
Cantin, Cape, Morocco ..... 111 D 2
Cantinela, Colombia ..... 70 B 3
Cantire (peninsula), Scotland (see Kintyre) ..... 78 E 8
Cantley, Quebec, est. 950..... 61 C 7
Canto, Porto do (port), Cape Verde Islands ..... 109 C 2
Canton, China, '96, a2,000,000. 107 J 6
Canton Island, Oceanica .... 114 K 5
Canton River, China (river at Canton) ..... 107 J 6
Cantoria, Spain ..... 83 K 7
Cantreck, Germany ..... 85 E 20
Cantu, Italy, '81, 2,623 ..... 93 F 3
Canudos, Brazil ..... 72 G 10
Cañuelas, Argentina, '90, a3,000 72 F 10
Canuma, Brazil ..... 70 F 4
Canuma, Rio de (river), Brazil 70 F 4
Canumamirim (river), Brazil.. 70 F 4
Canvey Island, England ..... 77 K 4
Canx, France ..... 82 B 1
Canzo, Italy ..... 93 F 3
Caobillas, Cuba ..... 68 H 3
Cao Cung, French Indo-China. 106 H 9
Caolm, Kongo ..... 112 M 13
Caolisport, Loch (inlet), Scotland ..... 78 E 8
Caoor, Sumatra ..... 116 B 6
Caorle, Italy ..... 93 N 3
Capaccio, Italy, '81, 2,138 .... 94 S 14
Capacetes, Brazil ..... 70 D 4
Cap à Foux (cape), Haiti..... 68 B 5
Cap à l'Aigle, Quebec ..... 61 O 3
Capana, Rio (river), Brazil.... 70 E 5
Capana Onças, Brazil ..... 70 E 5
Capanaparo, Rio (river), Venezuela ..... 70 D 2
Capanne, Monte (Mt.), Italy. 94 H 9
Capara, Isola (island), Italy.. 94 T 10
Caparro, Rio (river), Venezuela 70 C 2
Caparroso, Spain ..... 83 L 2
Capatárida, Venezuela, a2,000. 70 C 1
Cap Camarat (cape), France... 81 J 12
Cap Cerbère (cape), France ... 81 J 10
Cap Chat, Quebec, a250 ..... 61 F 3
Cap Corse (cape), France ..... 81 M 10
Cap Conronne (cape), France.. 81 F 12
Cap d'Agde (cape), France.... 81 C 12
Cap d' Antifer (cape), France. 82 A 1
Cap de Drammont (cape), France ..... 81 J 11
Cap de Feno (cape), France ... 81 L 11
Cap de Fer (cape), Algeria.... 111 H 1
Cap de la Chêvre (cape), France 80 A 4
Cap de la Garoupe (cape), France ..... 81 K 11
Cap de la Hague (cape), France (see Hogue) ..... 80 D 3
Cap de la Hague (cape), France (on travel map) ..... 74 C 4
Cap de la Hève (cape), France 82 A 2
Capdenac, France ..... 81 G 8
Capdenac, France (on travel map) ..... 74 F 6
Cap des Irois (cape), Haiti ... 68 L 6
Cape, The (the Cape of Good Hope; also Cape Colony) .... 113 D 8
Cape (district), Cape Colony, '91, 97,283 ..... 113 D 7
Cape Adelaer, Greenland ..... 3 M 10
Cape Agulhas, Cape Colony .. 113 E 8
Cape Akrotiri, Greece ..... 99 M 8
Cape Albert, Arctic Region ... 3 A 8
Cape Alepo, Turkey in Asia... 101 C 4
Cape Alexander, Arctic Region 3 E 9
Cape Alexander, Greenland ... 3 H 7
Cape Alexander, Solomon Is.... 117 J 4
Cape Alfred Ernest, Arctic Region ..... 3 G 6
Cape Alikaporitha, Crete .... 99 D 9
Cape Amber, Madagascar .... 112 T 12
Cape Amista, Turkey in Asia.. 99 N 4
Cape Ampasimena, Madagascar 112 S 13
Cape Anamur, Turkey in Asia. 101 E 5
Cape Anderson, Australia .... 115 A 4
Cape Anguille, Newfoundland.. 62 H 5
Cape Ann, Antarctic Region... 2 H 8
Cape Anyol, Java ..... 116 C 6
Cape Api, Borneo ..... 116 C 4
Cape Aple, Celebes ..... 116 F 5
Cape Apsheron, Russia ..... 96 K 7

Cape Araxus
Cape Araxus, Greece (see Cape Kalogria) ..... 99 D 4
Cape Arid, Australia ..... 115 C 6
Cape Arnauti, Cyprus ..... 101 E 5
Cape Arnhem, Australia ..... 115 F 2
Cape Aronte, Japan ..... 108 O 3
Cape Arsacides, Solomon Is.... 117 L 5
Cape Artemisium, Greece .... 99 H 2
Cape Aru, Borneo ..... 116 E 5
Cape Aston, Arctic Region .... 3 H 9
Cape Astrolabe, Solomon Islands 117 K 5
Cape Atheras, Greece ..... 99 E 4
Cape Atherinotako, Crete ..... 99 G 9
Cape Athol, Greenland ..... 3 B 10
Cape Baba (Bigha), Turkey in Asia ..... 101 A 3
Cape Baba (Kastamuni), Turkey in Asia ..... 101 D 2
Cape Badgdeg, Africa ..... 111 J 10
Cape Bald (place), New Brunswick ..... 62 E 3
Cape Balguerie, Marquesas Is.. 117 P 6
Cape Balinbasay, Philippine Is. 116 E 1
Cape Ball, British Columbia.. 63 D 3
Cape Bangko, Dutch East India 116 E 6
Cape Banka, Australia ..... 115 K 3
Cape Baram, Brunei ..... 116 D 4
Cape Barbas, Africa ..... 111 B 5
Cape Barclay, Greenland ..... 3 M 8
Cape Barents, Franz Josef Land 3 B 2
Cape Baring, Arctic Region... 3 D 8
Cape Barren Island, Australia. 115 K 6
Cape Basculian, Chile ..... 72 C 9
Cape Bathurst, Arctic Region. 3 D 7
Cape Batu-putih, Dutch East India ..... 116 F 7
Cape Bauer, Australia ..... 115 E 6
Cape Bauld, Newfoundland ... 62 J 4
Cape Beale, British Columbia.. 63 E 4
Cape Beata, Santo Domingo.... 68 D 7
Cape Beatrice, Australia ..... 115 F 2
Cape Beaupre, Greenland ..... 3 M 8
Cape Bedford, Australia ..... 115 H 3
Cape Beduin, Africa ..... 110 T 8
Cape Beechey, Arctic Region.. 3 A 7
Cape Bernard, Réunion Island. 109 L 7
Cape Bernouilli, Australia..... 115 F 7
Cape Bianco, Greece (see Asprokavo) ..... 99 B 2
Cape Biera, Celebes ..... 116 F 6
Cape Bismarck, Arctic Region.. 3 J 2
Cape Bismarck, Greenland .... 3 L 6
Cape Bissel, Africa ..... 112 R 11
Cape Blanc, Tunis (see Ras-el Abiad) ..... 111 J 1
Cape Blanche, Australia ..... 115 E 6
Cape Blanco, Africa ..... 111 B 5
Cape Blanco, Argentina ..... 72 D 13
Cape Blanco, Costa Rica ..... 66 K 10
Cape Blanco, France ..... 81 M 10
Cape Blanco, Morocco ..... 111 D 2
Cape Blandovan, Russia .. ... 101 N 3
Cape Blaze, Australia ..... 115 D 2
Cape Bolleau, Australia ..... 115 C 3
Cape Bojador, Africa ..... 111 C 4
Cape Bojeador, Philippine Is... 116 F 1
Cape Boltin, Korea ..... 108 D 3
Cape Bon, Sumatra ..... 116 B 5
Cape Bon, Tunis (see Ras Adda) 111 J 1
Cape Bonavista, Newfoundland 62 K 5
Cape Borda, Australia ..... 115 C 3
Cape Borda, Australia ..... 115 F 7
Cape Boscawen, Santa Cruz Is. 117 H 6
Cape Bossut, Australia ..... 115 C 3
Cape Botok, Celebes ..... 116 F 5
Cape Bougainville, Australia .. 115 D 2
Cape Bowen, Arctic Region... 3 H 9
Cape Boz, Turkey in Asia .... 101 C 2
Cape Brainard, Arctic Region.. 3 G 7
Cape Branco, Brazil ..... 71 L 5
Cape Breton, Nova Scotia..... 62 K 4
Cape Breton (county), Nova Scotia, '91, 34,223 ..... 62 J 3
Cape Breton Island, Nova Scotia, '91, 31,258 ..... 62 J 3
Cape Brevoort, Greenland .... 3 B 7
Cape Brewster, Greenland .... 3 M 7
Cape Bri, Borneo ..... 116 C 5
Cape Bridgewater, Australia... 115 G 7
Cape Britannia, Arctic Region 3 B 6
Cape Britwin, Arctic Region .. 3 L 2
Cape Bryant, Greenland ..... 3 B 6
Cape Buentiempo, Argeatina... 72 D 14
Cape Bulak, Russia ..... 96 J 7
Cape Burlus, Egypt ..... 110 S 2
Cape Busa, Crete ..... 99 A 7
Cape Byron, Australia ..... 115 J 5
Cape Cabron, Santo Domingo.. 68 F 6
Cape Calavite, Philippine Is.... 116 F 2
Cape Calhoun, Greenland ..... 3 B 8
Cape Campbell, New Zealand. 117 E 6
Cape Canso, Nova Scotia ..... 62 J 4
Cape Cantin, Morocco ..... 111 D 2
Cape Carangpingan, Sumatra.. 116 B 6
Cape Carranza, Chile ..... 72 C 11
Cape Carretas, Peru ..... 70 B 6
Cape Catastrophe, Australia... 115 F 7
Cape Caterina, Chile ..... 72 D 14
Cape Caution, British Columbia 63 D 4
Cape Cavaliere, Turkey in Asia 101 E 4
Cape Cavallo, France ..... 81 L 11
Cape Chapman, Arctic Region. 3 G 9
Cape Charles, Labrador ..... 59 T 6
Cape Chatham, Australia ..... 115 B 7
Cape Chelyuskin, Arctic Region 3 H 2
Cape Cherni, Russia ..... 96 G 2
Cape Chignecto, Nova Scotia.. 62 D 4
Cape Chin (place), Ontario.... 60 D 2
Cape Christian, Arctic Region. 3 H 9
Cape Chukoshki, Arctic Region 3 A 4
Cape Churchill, Canada ..... 63 N 2
Cape Clear, Ireland ..... 79 C 9
Cape Cleveland, Australia .... 115 H 3
Cape Coast Castle, Africa, est.11,614 ..... 111 F 9
Cape Collinson, Arctic Region. 3 A 8
Cape Colonna, Greece ..... 99 J 5
Cape Colonna, Samos ..... 99 P 5
Cape Colony, Africa, '91, est. 1,527,224 ..... 109 H 8
Cape Colony (large scale map of) 113 E 6
Cape Columbia, Arctic Region. 3 H 6
Cape Colville, New Zealand... 117 F 2
Cape Comfort, Solomon Islands. 117 K 4
Cape Commercell, British Columbia ..... 63 D 4
Cape Comorin, British India... 105 F 16
Cape Constitution, Greenland .. 3 H 7
Cape Cook, British Columbia.. 63 D 4
Cape Cornwall, England ..... 75 A 13
Cape Corrientes, Africa ..... 113 M 3
Cape Corrientes, Argentina ... 72 F 11
Cape Coster, Loyalty Islands... 117 J 10
Cape Couedic, Australia ..... 115 F 7
Cape Cove, Quebec ..... 61 G 3
Cape Coveiro, Africa ..... 111 B 5
Cape Cretin, New Guinea (German) ..... 116 H 2
Cape Croisilles, New Guinea (German) ..... 116 H 2
Cape Croker, Ontario ..... 60 E 3
Cape Croker (place), Ontario .. 60 E 3
Cape Cross, Africa ..... 113 A 1
Cape Cumberland, New Hebrides ..... 117 J 8
Cape Cuvier, Australia ..... 115 A 4
Cape Dabo, Moluccа Islands... 116 G 4
Cape Dagerort, Russia ..... 97 C 2
Cape Dahamel, Australia ..... 115 C 3
Cape Dahon, Greenland ..... 3 M 8
Cape Dalhousie, Arctic Region. 3 D 7
Cape Dame Marie, Haiti ..... 68 A 6
Cape Dan, Greenland (see Kalerajuek) ..... 3 M 9
Cape Danogo, Argentina ..... 72 D 13
Cape Datu, Sarawak ..... 116 C 4
Cape Delgado, Africa ..... 110 T 8
Cape Désespoir, Quebec ..... 61 G 3
Cape Deshnef, Arctic Region (see East Cape) ..... 3 B 4
Cape Diatt, Sumatra ..... 116 B 4
Cape Dimitrios, Greece ..... 99 K 6
Cape Direction, Australia .... 115 G 2
Cape Dombey, Australia ..... 115 D 2
Cape Dorchester, Arctic Region ..... 3 H 10
Cape Drepano, Turkey in Europe ..... 98 G 9
Cape Drepanon, Crete ..... 99 C 8
Cape Dudley Digges, Greenland 3 B 10
Cape Dukato, Greece ..... 99 B 3
Cape Dungeness, Argentina .... 72 D 14
Cape Durnford, Africa ..... 111 B 5
Cape d'Urville, New Guinea (Dutch) ..... 116 J 5
Cape Dussejour, Australia .... 115 D 2
Cape East, Prince Edward Island ..... 62 H 3
Cape Eden, Arctic Region .... 3 G 8
Cape Edward, Arctic Region.. 3 K 2
Cape Egmont, New Zealand .. 117 E 4
Cape Egmont (place), Prince Edward Island ..... 62 E 3
Cape Elba, Egypt ..... 110 Q 5
Cape Elena, Costa Rica ..... 66 K 9
Cape Elena, Costa Rica (see Murcielagos Point) ..... 66 B 11
Cape Eminch, Eastern Rumelia. 98 L 6
Cape Engano, Philippine Is. .. 116 F 1
Cape Enrage, New Brunswick.. 62 E 4
Cape Eskimo, Canada ..... 63 N 1
Cape Espiritu Santo, Argentina 72 D 14
Cape Eupatoria, Russia ..... 97 J 9
Cape Everard, Australia ..... 115 H 7
Cape Exomiti, Greece ..... 99 M 8
Cape Falso, Honduras ..... 66 M 4
Cape Falso, Santo Domingo .. 68 D 7
Cape Farewell, Greenland .... 3 M 10
Cape Farewell, New Zealand.. 117 D 5
Cape Farina, Tunis ..... 111 J 1
Cape Farquhar, Australia .... 115 A 4
Cape Felix, Arctic Region .... 3 F 9
Cape Figalo, Algeria ..... 111 F 2
Cape Fitz Roy, Arctic Region.. 3 A 10
Cape Flattery, Australia ..... 115 H 2
Cape Flattery, British Columbia ..... 63 E 4
Cape Flemlag, Australia ..... 115 E 2
Cape Flesko, Celebes ..... 116 F 4
Cape Fligely, Franz Josef Land 3 B 1
Cape Fliaders, Arctic Region. 3 E 9
Cape Flora, Arctic Region..... 3 K 3
Cape Ford, Australia ..... 115 D 2
Cape Fowlwind, New Zealand.. 117 D 6
Cape Foureroy, Australia .... 115 D 2
Cape Foxhull, Solomon Islands. 117 K 5
Cape Frances Viejo, Santo Domingo ..... 68 E 5
Cape Frazer, Arctic Region.... 3 A 8
Cape Freels, Newfoundland ... 62 K 5
Cape Fridtjof Nansen, Franz Josef Land ..... 3 A 2
Cape Frio, Africa ..... 112 J 15
Cape Gallo, Greece ..... 99 E 7
Cape Garad, Africa ..... 110 T 9
Cape Garnet, Africa ..... 111 C 4
Cape Gaspé, Quebec ..... 61 H 3
Cape Gata, Cyprus ..... 101 E 5
Cape George (place), Nova Scotia ..... 62 H 4
Cape George Harbor (place), Nova Scotia ..... 62 J 4
Cape Ghir, Morocco ..... 111 D 3
Cape Giraud, Solomon Islands.. 117 J 4
Cape Glaros, Greece ..... 99 M 7
Cape Gloucester, Bismarck Archipelago ..... 116 J 2
Cape Goran, Dutch East India. 116 F 5
Cape Gorodetskii, Russia ..... 96 H 2
Cape Goulvain, New Caledonia 117 H 10
Cape Grafton, Australia ..... 115 H 3
Cape Graham Moore, Arctic Region ..... 3 H 9
Cape Gray, Australia ..... 115 F 2
Cape Greco, Cyprus ..... 101 F 5
Cape Gregory, Newfoundland .. 62 H 5
Cape Grenville, Australia .... 115 G 2
Cape Grim, Australia ..... 115 K 6
Cape Grivel, Greenland ..... 3 M 8
Cape Guardafui, Africa ..... 110 T 7
Cape Guardia, Greece ..... 99 L 4
Cape Guthera, Crete ..... 99 F 9
Cape Gwadur, Oman ..... 103 K 8
Cape Hagios Georgios, Greece . 99 N 8
Cape Hagios Ioannis, Crete .. 99 F 8
Cape Hagios Philippos, Greece. 99 L 6
Cape Hammerfest, Spitzbergen. 3 P 9
Cape Hangklip, Cape Colony... 113 D 8
Cape Hawes, Arctic Region.... 3 G 8
Cape Hawka, Arctic Region.... 3 A 8
Cape Hay, Australia ..... 115 D 2
Cape Haytien, Haiti (see Cape Haitien) ..... 68 C 5
Cape Helles, Turkey in Europe 98 A 2
Cape Henry, Japan ..... 108 Q 2
Cape Henry, Quebec ..... 61 G 2
Cape Henslow, Solomon Islands 117 K 5
Cape Heraka, Greece ..... 99 H 7
Cape Heraki, Greece ..... 99 C 5
Cape Hildebrandt, Greenland.. 3 M 9
Cape Hinchinbroke, Nova Scotia 62 J 4
Cape Hold-with-Hope, Greenland ..... 3 L 7
Cape Honduras, Honduras .... 66 K 3
Cape Hooft, Arctic Region ... 3 K 2
Cape Horn, Chile ..... 72 D 15
Cape Horn, Iceland ..... 88 R 2
Cape Horn Current, Antarctic Ocean ..... 1 O 15
Cape Hornos, Chile (see Cape Horn) ..... 72 D 15
Cape Howe, Australia ..... 115 J 7
Cape Howe, West, Australia.. 115 B 7
Cape Hudson, Antarctic Region ..... 2 H 9
Cape Hunter, Solomon Islands. 117 K 5
Cape Hurd, Ontario ..... 60 D 2
Cape Ikabanota, Japan ..... 108 N 1
Cape Infanta, Cape Colony .... 113 E 8
Cape Ingersoll, Greenland .... 3 A 9
Cape Isabela, Santo Domingo.. 68 D 5
Cape Isabella, Arctic Region... 3 H 7
Cape Iskuria, Russia ..... 101 J 1
Cape Iwari, Japan ..... 108 O 1
Cape Jabong, Sumatra (see Cape Bon) ..... 116 B 5
Cape Jacki, East India Islands. 116 G 6
Cape Jackson, New Zealand... 117 E 6
Cape Jask, Persia ..... 103 G 8
Cape John, Nova Scotia..... 62 F 4
Cape John (place), Nova Scotia 62 G 4
Cape Jones, Canada ..... 59 O 6
Cape Joseph Goode, Arctic Region ..... 3 A 8
Cape Joseph Henry, Arctic Region ..... 3 H 6
Cape Juby, Morocco ..... 111 C 4
Cape Juul, Greenland ..... 3 L 10
Cape Kaffura, New Guinea (Dutch) ..... 116 H 5
Cape Kalamaki, Turkey in Asia 99 L 1
Cape Kalogria, Greece..... 99 D 4
Cape Kamarelle, Crete ..... 99 B 9
Cape Kamenuui, Arctic Region 3 E 2
Cape Kanavatas, Crete ..... 99 A 8
Cape Kandl, Celebes ..... 116 F 4
Cape Kane, Arctic Region .... 3 B 5
Cape Kanio, Russia ..... 96 H 2
Cape Kanlor, Borneo ..... 116 E 4
Cape Kapari, Japan ..... 108 Q 2
Cape Kaphereus, Greece ..... 99 L 4
Cape Kapri, Greece ..... 99 C 4
Cape Kara, Turkey in Asia.... 101 B 2
Cape Kartsimo, Greece ..... 99 L 3
Cape Kastricum, Japan ..... 108 N 3
Cape Katakolon, Greece ..... 99 D 5
Cape Kater, Arctic Region.... 3 F 9
Cape Kater, Arctic Region .... 3 J 10
Cape Katomeri, Greece ..... 99 M 7
Cape Keer-weer, Australia .... 115 G 2
Cape Keiheck, Solomon Islands. 117 L 5
Cape Kellett, Arctic Region .. 3 D 7
Cape Kendall, Arctic Region.. 3 D 9
Cape Kephalos, Greece ..... 99 K 6
Cape Keremheh, Turkey in Asia 101 E 1
Cape Kharosoval, Arctic Region ..... 3 L 1
Cape Khelidoala, Turkey in Asia ..... 101 D 4
Cape Khersones, Russia ..... 97 J 9
Cape Kidnapper, New Zealand 117 G 5
Cape Kildare, Prince Edward Island ..... 62 F 3
Cape King William, New Guinea (German) ..... 116 H 2
Cape Knox, British Columbia.. 63 C 3
Cape Kolff, New Guinea (Dutch) ..... 116 J 6
Cape Kolokoltsof, Korea ..... 108 D 3
Cape Koaushin, Russia ..... 96 H 2
Cape Kopmush, Turkey in Asia 101 J 2
Cape Koraka, Greece ..... 99 M 6
Cape Koraka, Turkey in Asia.. 101 B 3
Cape Kormakiti, Cyprus ..... 101 E 5
Cape Kosakof, Korea ..... 108 D 3
Cape Kramis, Algeria ..... 111 G 1
Cape Krinitsin, Japan ..... 108 Q 2
Cape Krio, Crete ..... 99 A 8
Cape Krio, Turkey in Asia.... 101 B 4
Cape Kronberg, Japan ..... 108 N 1
Cape Kumi, Greece ..... 99 K 3
Cape Kumukahi, Hawaii ..... 117 P 3
Cape Kurinskii, Russia ..... 96 J 8
Cape Kurus, Dutch East India 116 F 6
Capel (Kent), England ..... 77 J 6
Capel (Surrey), England ..... 77 F 6
Cape Lady Grey, Africa..... 113 M 2
Cape Laghi, Turkey in Europe 98 B 7
Cape La Roca, Santo Domingo.. 68 E 5
Cape Lasli, Russia ..... 97 J 9
Cape Laverdie, Solomon Islands 117 J 4
Cape Leeuwin, Australia ..... 115 A 6
Cape Leigh Smith, Spitzbergen. 3 P 8
Cape Lévêque, Australia ..... 115 C 3
Cape Liani, Turkey in Asia... 99 O 7
Cape Liano, Crete ..... 99 C 8
Cape Libobo, Moluccа Islands.. 116 G 5
Cape Lieber, Arctic Region .. 3 A 7
Cape Linguetta, Turkey in Europe ..... 98 B 8
Cape Liptrap, Australia ..... 115 H 7
Cape Lisan-el-Kabeh, Turkey in Asia ..... 101 F 4
Cape Lisif, Russia ..... 97 C 8
Cape Lithari, Greece ..... 99 L 3
Cape Litino, Crete ..... 99 C 9
Cape Livadia, Greece ..... 99 M 5
Capella, Australia, '91, 83 .... 115 H 4
Capella (Amazonas), Brazil.... 70 F 4
Capella (Sergipe), Brazil ..... 71 K 6
Capella - en - Thierache, La, France ..... 82 H 1
Capelle-Marival, La, France... 81 H 8
Capello and Ivins (explorer's route), Africa ..... 109 G 6
Cape Loban Basty, Russia..... 97 K 9
Cape Lockwood, Arctic Region 3 G 7
Cape Lolley, Franz Josef Land. 3 A 2
Cape Logumo, Africa ..... 112 R 14
Cape Lomas, Peru ..... 70 B 7
Cape Londonderry, Australia.. 115 D 2
Cape Lopatka, Siberia ..... 100 S 3
Cape Lopez, Africa ..... 112 J 11
Cape Löwenörn, Greenland .... 3 L 10
Capelstone Fell (Mt.), England 76 G 2
Capelton, Quebec ..... 61 K 8
Cape Ludlow, Franz Josef Land 3 A 2
Cape Lukul, Russia ..... 97 J 9
Cape Macao, Santo Domingo... 68 G 6
Cape Mackenzie, Canada ..... 63 H 1
Cape Maclear, Cape Colony .... 113 B 8
Cape Madonna, Turkey in Asia 101 F 5
Cape Malaki, Turkey in Asia.. 99 O 5
Cape Malataya, Borneo ..... 116 D 5
Cape Malathria, Turkey in Europe ..... 98 H 8
Cape Malia, Greece ..... 99 H 8
Cape Mamori, New Guinea (Dutch) ..... 116 H 5
Cape Mandar, Celebes ..... 116 E 5
Cape Mandelon, Greece ..... 99 K 5
Cape Mandyelle, Dutch East India ..... 116 F 7
Cape Manning, Arctic Region.. 3 E 7
Cape Marathia, Greece ..... 99 C 5
Cape Maria Van Diemen, New Zealand ..... 117 D 1
Cape Marmaka, Greece ..... 99 C 3
Cape Mary Harmsworth, Arctic Region ..... 3 J 4
Cape Masoala, Madagascar ... 112 T 13
Cape Mastiko, Turkey in Asia.. 99 N 4
Cape Matapalo, Costa Rica ... 66 M 11
Cape Matapan, Greece ..... 99 F 8
Cape Mati, Sumatra ..... 116 A 4
Cape Matifu, Algeria ..... 111 G 1
Cape Mauritius, Arctic Region. 3 J 2
Cape May, Greenland ..... 3 B 6
Cape McClintock, Arctic Region 3 F 7
Cape Medinskii, Russia ..... 96 L 2
Cape Melaaa, Turkey in Asia.. 99 N 3
Cape Melangaos, Greece ..... 99 G 4
Cape Melissa, Crete ..... 99 C 8
Cape Melville, Australia ..... 115 G 2
Cape Melville, Greenland..... 3 C 9
Cape Menchikof, Arctic Region. 3 L 1
Cape Menchikof, Russia ..... 96 L 1
Cape Mesurada, Liberia ..... 111 D 9
Cape Middendorff, Arctic Region 3 K 2
Cape Middleton, Solomon Is... 117 J 4
Cape Mikulkia, Russia ..... 96 J 2
Cape Mirik, Africa ..... 111 B 6
Cape Mocudome, Nova Scotia .. 62 H 4
Cape Mohn, Spitzbergen ..... 3 O 9
Cape Moltke, Solomon Islands. 117 H 4
Cape Monda, Greece ..... 99 C 4
Cape Mongon, Santo Domingo. 68 D 7
Cape Morton, Greenland ..... 3 B 7
Cape Mount, Africa ..... 111 D 9
Cape Muro, France ..... 81 L 11
Cape Nasca, Peru ..... 70 B 7
Cape Nassau, Arctic Region .. 3 K 2
Cape Nassau, British Guiana .. 70 F 2
Cape Natan, Nicaragua ..... 66 C 10
Cape Naturaliste, Australia.... 115 A 6
Capendu, France ..... 81 H 9
Cape Neale, Franz Josef Land 3 A 2
Cape Negro, Nova Scotia .... 62 D 6
Cape Negro (place), Nova Scotia 62 D 6
Cape Nelson, Australia ..... 115 G 7
Cape Nemo, Japan ..... 108 Q 2
Cape Nero, France ..... 81 L 12
Cape Neumayer, Arctic Region 3 B 6

Cape Niemetskii, Russia 96 F 1
Cape Nobu, Japan 108 N 3
Cape Nobutuots, Japan 108 O 1
Cape Norman, Newfoundland 62 J 4
Cape North, Nova Scotia 62 J 2
Cape North, (place), Nova Scotia, a2,000 62 J 3
Cape North, Solomon Islands 117 H 4
Cape North, Sumatra 116 A 4
Cape Northumberland, Australia 115 F 7
Cape Notoro, Japan 108 K 1
Cape Nun, Morocco 111 D 3
Cape of Good Hope, Cape Colony 113 D 8
Cape of Good Hope, Colony of the 113 F 6
Cape of Milazzo, Italy 94 M 13
Cape of Storms, Cape Colony (see Cape of Good Hope) 113 D 8
Cape Okabets, Japan 108 O 1
Cape Okthonia, Greece 99 K 3
Cape Omega, Russia 96 G 2
Cape Onkoma, Celebes 116 E 5
Cape Opuk, Russia 97 L 9
Cape Orlov, Russia 96 H 2
Cape Orlovskago, Russia 96 L 1
Cape Osipochnaia, Russia 97 L 8
Cape Otway, Australia 115 G 7
Cape Pali, Turkey in Europe 98 B 7
Cape Palliser, New Zealand 117 F 6
Cape Palmas, Liberia 111 E 9
Cape Palmerston, Australia 115 H 4
Cape Palmerston, British Columbia 63 D 4
Cape Pamalang, Java 116 C 6
Cape Papas, Turkey in Asia 99 N 5
Cape Parry, Arctic Region 3 D 8
Cape Parry (Peary Land), Greenland 3 B 9
Cape Parry (Scoresby Land), Greenland 3 L 7
Cape Paskalo, Greece 99 F 1
Cape Paxemadi, Greece 99 K 5
Cape Paxi, Turkey in Europe 98 J 8
Cape Payer, Arctic Region 3 B 6
Cape Peñas, Argentina 72 D 14
Cape Penrhyn, Arctic Region 3 G 10
Cape Perbaben, Sumatra 116 B 4
Cape Petalida, Greece 99 M 7
Cape Petermann, Arctic Region 3 K 2
Cape Phanari, Turkey in Asia 99 O 5
Cape Pillar, Chile 72 C 14
Cape Pine, Newfoundland 62 K 6
Cape Pitt, Solomon Is. 117 K 5
Cape Platen, Spitzbergen 3 O 8
Cape Po, Sarawak 116 D 4
Cape Point, Cape Colony 113 B 8
Cape Polonio, Uruguay 72 G 10
Cape Pomos, Cyprus 101 E 5
Cape Porter, Arctic Region 3 F 9
Cape Portland, Australia 115 K 6
Cape Prasonisi, Turkey in Asia 101 B 5
Cape Prasos, Samos 99 P 5
Cape Providence, Arctic Region 3 E 8
Cape Providence, New Zealand 117 A 9
Cape Psali, Greece 99 K 7
Cape Podurikl, Crete 99 B 9
Cape Queen Charlotte, Bismarck Archipelago 116 J 1
Cape Queen Charlotte, New Caledonia 117 J 10
Cape Quilan, Chile 72 C 12
Cape Race, Newfoundland 62 K 6
Cape Rachado, Straits Settlements 105 N 15
Cape Radstock, Australia 115 E 6
Cape Rafael, Santo Domingo 68 F 6
Cape Ramsey, Arctic Region 3 B 6
Cape Raper, Arctic Region 3 H 9
Cape Raso, Argentina 72 E 12
Cape Ray, Newfoundland 62 H 6
Cape Receife, Cape Colony 113 H 8
Cape Redondo, Argentina 72 D 14
Cape Rewansi, Japan 108 M 1
Cape Rich (place), Ontario 60 E 3
Cape Richard, Japan 108 N 1
Cape Richards, Arctic Region 3 F 7
Cape Riftstangi, Iceland 88 Q 1
Cape River, Australia 115 H 4
Cape River, Nicaragua (see Wanks R.) 66 M 5
Cape Rivers, Celebes 116 F 4
Cape Roca, Portugal 83 C 6
Cape Rodini, Turkey in Europe 98 B 7
Cape Rojo, Haiti 68 D 7
Cape Roman, Honduras 66 K 3
Cape Romania, Straits Settlements 105 O 16
Cape Roux, France 81 J 11
Cape Roxo, Africa 111 B 7
Cape Rulbieres, Australia 115 D 2
Cape Runaway, New Zealand 117 G 3
Cape Russel, Arctic Region 3 E 7
Cape Sabine, Arctic Region 3 A 9
Cape Sable Island, Nova Scotia 62 D 6
Cape Saint Andrea, Cyprus 101 F 5
Cape Saint Andrew, Madagascar 112 S 14
Cape Saint Anne, Africa 111 B 5
Cape Saint Augustine, Philippine Islands 116 G 3
Cape Saint Blaize, Cape Colony 113 F 8
Cape Sainte Marie, Madagascar 112 R 16
Cape Saint Francis, Cape Colony 113 G 8
Cape Saint Francis, Newfoundland 62 K 6
Cape Saint George, Australia 115 J 7
Cape Saint George, Bismarck Archipelago 116 J 2
Cape Saint George, Newfoundland 62 H 5
Cape Saint George, Nova Scotia 62 G 4
Cape Saint George (place), Nova Scotia (see Cape George) 62 H 4
Cape Saint Ildefonso, Philippine Islands 116 F 1
Cape Saint James, British Columbia 63 D 4
Cape Saint Lawrence, Nova Scotia 62 J 2
Cape Saint Marc, Haiti 68 B 6
Cape Saint Maria, Bahama Islands 67 H 3
Cape Saint Martin, Cape Colony 113 C 7
Cape Saint Mary, Nova Scotia 62 C 5
Cape Saint Nicolo, Turkey in Asia 99 O 5
Cape Saint Paul, Africa 111 G 9
Cape Saint Roque, Brazil 71 K 5
Cape Saint Sebastian, Africa 113 M 2
Cape Saint Sebastian, Madagascar 112 S 13
Cape Saint Vincent, Madagascar 112 R 15
Cape Salatan, Borneo 116 D 5
Cape Salmone, Crete 99 G 8
Cape Samaná, Santo Domingo 68 F 6
Cape Sambar, Borneo 116 D 5
Cape San Antonio, Argentina 72 F 11
Cape San Antonio, Chile 72 C 12
Cape San Diego, Argentina 72 D 14
Cape San Pablo, Argentina 72 D 14
Cape San Sebastian, Argentina 72 D 14
Cape Santa Maria, Bismarck Archipelago 116 J 1
Cape Santa Maria, Uruguay 72 G 10
Cape Santang, Borneo 116 E 4
Cape Santiang, Java 116 C 6
Cape Sarakiniko, Greece 99 J 3
Cape Saribulat, Russia 97 J 9
Cape Sassa, Dutch East India 116 F 6
Cape Saunders, New Zealand 117 D 9
Cape Schanck, Australia 115 G 7
Cape Schlippenbach, Korea 108 D 3
Cape Schubert, Arctic Region 3 K 1
Cape Scott, British Columbia 63 D 4
Cape Seropa, Greece (see Cape Skropha) 99 D 4
Cape Seal, Cape Colony 113 F 8
Cape Seebode, Solomon Is. 117 L 5
Cape Serdze Kamen, Arctic Region 3 B 4
Cape Severo, Arctic Region (see Cape Chelyuskin) 3 H 2
Cape Severo-Vostokhnoi, Arctic Region (see Cape Chelyuskin) 3 H 2
Cape Seworisi, Japan 108 O 1
Cape Shejenka, Japan 108 Q 1
Cape Sherard Osborn, Franz Josef Land 3 B 1
Cape Siandriom, Japan 108 Q 1
Cape Sicié, France 81 G 12
Cape Sideros, Crete 99 G 8
Cape Sidmouth, Australia 115 G 2
Cape Sim, Morocco 111 D 3
Cape Simpson, Arctic Region 3 C 5
Cape Sirik, Sarawak 116 D 4
Cape Skagen, Denmark 88 H 1
Cape Skinari, Greece 99 C 5
Cape Skropha, Greece 99 D 4
Cape Skuratof, Arctic Region 3 K 1
Cape Skyli, Greece 99 J 6
Cape Sorell, Australia 115 K 6
Cape Soya, Japan 108 L 1
Cape Spada, Crete 99 A 7
Cape Spartel, Morocco 111 E 2
Cape Spartimento, Italy (see Palinuro Cape) 94 S 14
Cape Spathi, Greece 99 H 8
Cape Spear (place), New Brunswick 62 F 3
Cape Spencer, Australia 115 F 7
Cape Spencer, New Guinea (Dutch) 116 H 5
Cape Split, Nova Scotia 62 E 4
Cape Spry, Nova Scotia 62 G 5
Capestang, France 81 B 12
Cape Staten, Japan 108 O 1
Cape Stavro, Greece 99 M 6
Cape Stavros, Crete 99 D 8
Cape Steenboom, New Guinea (Dutch) 116 J 5
Cape Sterlegof, Arctic Region 3 J 1
Cape Stewart, Australia 115 E 2
Capestrano, Italy, '81, 3,213 94 P 10
Cape Strimessos, Greece 99 L 5
Cape Stuxberg, Arctic Region 3 G 1
Cape Subang, East India Is 116 G 6
Cape Sumner, Greenland 3 B 7
Cape Sunday, Argentina 72 D 14
Cape Surville, Solomon Is 117 L 6
Cape Sutsuki, Japan 108 J 2
Cape Suvla, Turkey in Europe 98 J 8
Cape Sviatoi, Russia 96 H 2
Cape Swinburne, Arctic Region 3 F 9
Cape Tabako, Celebes 116 F 5
Cape Tablas, Chile 72 C 10
Cape Tabo, Molucca Is 116 G 4
Cape Tafel, Dutch East India 116 E 6
Cape Tabarle, Celebes 116 F 6
Cape Talabo, Celebes 116 F 5
Cape Talbot, Australia 115 D 2
Cape Tamlang, Sumatra 116 A 4
Cape Tanah, Java 116 C 6
Cape Tarkhan Kut, Russia 97 J 9
Cape Tatnam, Canada 63 O 2
Cape Taytao, Chile 72 B 13
Cape Tchelluskin, Arctic Region (see Cape Chelyuskin) 3 H 2
Cape Tennyson, Arctic Region 3 A 10
Cape Teriberka, Russia 96 G 2
Cape Themistocles, Greece 99 M 3
Cape Thordsen, Spitzbergen 3 O 9
Cape Thoulu, Australia 115 B 4
Cape Three Points, Africa 111 F 9
Cape Tiburon, Colombia 70 B 2
Cape Titlap, Java 116 C 6
Cape Tnfukuni, Japan 108 Q 1
Cape Tolstoi, Russia 96 M 2
Cape Tormentine (place), New Brunswick 62 F 3
Cape Town, Cape Colony (on local map) 113 B 6
Cape Town (capital), Cape Colony, '91, 51,251 113 C 7
Cape Townsend, Australia 115 J 4
Cape Traverse (place), Prince Edward Island 62 F 3
Cape Tres Montes, Chile 72 B 13
Cape Tres Puntas, Argentina 72 D 13
Cape Tres Puntos, Guatemala 66 G 4
Cape Tribulation, Australia 115 H 3
Cape Tripeti, Turkey in Asia 99 M 2
Cape Triplti, Crete 99 B 7
Cape Trivldi, Crete 99 B 8
Cape Turnagain, Australia (see Cape Keer-weer) 115 G 2
Cape Turnagain, New Zealand 117 G 5
Cape Tuzla, Rumania 98 L 4
Cape Ular, Dutch East India 116 C 5
Cape Unsang, North Borneo (British) 116 E 3
Cape Upstart, Australia 115 H 3
Cape Valiente, Costa Rica 66 O 10
Cape Valsche, New Guinea (Dutch) 116 J 6
Cape Van Diemen, Australia 115 D 2
Cape Vani, Greece 99 K 7
Cape Vankarem, Arctic Region 3 C 4
Cape Verd, Bahama Islands 67 H 3
Cape Verde, Africa 111 B 7
Cape Verde Basin, Atlantic Ocean 2 G 3
Cape Verde Islands, Africa, '85, 110,930 109 C 3
Cape Verde Islands, Africa (local map of) 109 C 1
Cape Verd Islands, Africa (see Cape Verde Islands) 109 C 3
Cape Verga, Africa 111 C 8
Cape Viakken, Borneo 116 D 5
Cape Vigla, Greece 99 L 7
Cape Vilostasi, Greece 99 L 6
Cape Vincent (place), Ontario 60 J 3
Cape Virgenes, Argentina 72 D 14
Cape Vlioti, Greece 99 B 4
Cape Voltaire, Australia 115 D 2
Cape Voma, Turkey in Asia 101 G 2
Cape Vorlon, Greece 99 N 8
Cape Voronof (Archangel), Russia 96 H 2
Cape Voronof (Valgach Is.), Russia 96 L 1
Cape Vurlo, Greece 99 L 7
Cape Walker, Arctic Region 3 F 8
Cape Walker, Greenland 3 J 8
Cape Washington, Arctic Region 3 H 6
Cape Watchman, Argentina 72 D 13
Cape Welrich, Korea 108 D 3
Cape Wessel, Australia 115 F 2
Cape Weston, Arctic Region 3 H 10
Cape Weyton, Arctic Region 3 F 10
Cape Whittle, Quebec 61 J 2
Cape Wickham, Australia 115 K 6
Cape Wilberforce, Africa 113 M 2
Cape Wilberforce, Australia 115 F 2
Cape Wiles, Australia 115 F 7
Cape Williani, Celebes 116 E 5
Cape Willoughby, Arctic Region 3 H 10
Cape Willoughby, Australia 115 F 7
Cape Wilson, Arctic Region 3 G 10
Cape Wilson, Bismarck Archipelago 116 J 2
Cape Wolfe (place), Prince Edward Island 62 E 3
Cape Wrath, Scotland 78 F 2
Cape Wrede, Spitzbergen 3 O 8
Cape Yason, Turkey in Asia 101 G 2
Cape Yerimo, Japan 108 L 3
Cape York, Australia 115 G 2
Cape York, Greenland 3 H 8
Cape York Peninsula, Australia 115 G 2
Cape Zelee, Solomon Is. 117 L 5
Cape Zetra, Greece 99 K 4
Cape Zevgori, Cyprus 101 E 5
Cape Zuano, Crete (see Cape Haglos Joannis) 99 F 8
Cap Griz Nez (cape), France 80 G 2
Cap Haitien, Haiti, a20,000 68 C 5
Capibaribe, Rio (river), Brazil 71 K 5
Capim, Rio (river), Brazil 71 H 4
Capim Grosso, Brazil 71 K 5
Capitolino, Monte (Mt.), Italy 92 C 11
Capivari, Brazil 71 J 8
Capivari, Rio (river), Brazil 71 F 7
Capiz, Philippine Is. 116 F 2
Capizzi, Italy 94 L 13
Cap Lardle (cape), France 81 J 12
Caplin River, Quebec 61 G 3
Capo Argentiera (cape), Italy 92 B 7
Capo Bellavista (cape), Italy 92 C 8
Capo Boco o Lilibeo (cape), Italy 94 H 13
Capo Caccia (cape), Italy 92 B 7
Capo Calava (cape), Italy 94 M 13
Capo Cap, Africa 112 P 16
Capo Carbonara (cape), Italy 92 C 8
Capočesto, Austria 89 G 8
Capo Cimiti (cape), Italy 92 L 9
Capo Circeo (cape), Italy 94 O 12
Capo Coloma (cape), Italy 92 L 9
Capo Comino (cape), Italy 92 C 7
Capo dell' Armi (cape), Italy 92 J 10
Capo della Testa (cape), Italy 92 C 6
Capo di Gallo (cape), Italy 94 K 13
Capodimonte, Italy 94 S 9
Capodistria, Austria, '90, commune, 10,706; town, 8,191 90 H 12
Capo d' Oro, Greece (see Cape Kaphereus) 99 L 4
Capo d' Orso (cape), Italy 94 R 13
Capo d' Otranto (cape), Italy 92 M 7
Capo Falcone (cape), Italy 92 B 7
Capo Ferrato (cape), Italy 92 C 8
Capo Ferro (cape), Italy 92 C 6
Capo Figari (cape), Italy 92 C 7
Capo Frasca (cape), Italy 92 B 8
Capo Linaro (cape), Italy 94 L 10
Capo Lognina (cape), Italy 94 N 14
Capo Mannu (cape), Italy 92 B 7
Capo Marrargin (cape), Italy 92 B 7
Capo Mele (cape), Italy 93 D 7
Capo Miseno (cape), Italy 94 Q 13
Capo Miseno (cape), Italy (on local map) 94 S 9
Capo Monte Santo (cape), Italy 92 C 7
Capo Murro di Porco (cape), Italy 94 N 14
Capo Noli (cape), Italy 93 D 6
Capo Orlando (cape), Italy 94 M 13
Capo Palinuro (cape), Italy 94 S 14
Capo Passero (cape), Italy 94 M 15
Capo Pecora (cape), Italy 92 B 8
Capo Posilipo (cape), Italy 94 S 9
Caporaque, Peru 70 C 6
Capo Rasocolmo (cape), Italy 92 J 9
Capo Rasocolmo (cape), Italy 94 N 12
Capo Rizzuto (cape), Italy 92 L 9
Capo San Marco (cape, Cagliari), Italy 92 B 8
Capo San Marco (cape, Girgenti), Italy 94 J 14
Capo Santa Croce (cape), Italy 94 N 14
Capo Santa Maria di Leuca (cape), Italy 92 M 8
Capo San Vito (cape, Apulia), Italy 92 L 7
Capo San Vito (cape, Trapani), Italy 94 H 13
Capo Scalambri (cape), Italy 94 L 15
Capo Sferra Cavallo (cape), Italy 92 C 8
Capo Spartivento (cape, Cagliari), Italy 92 B 9
Capo Spartivento (cape, Calabrie), Italy 92 K 10
Capo Spulico (cape), Italy 94 V 15
Capo Stilo (cape), Italy 92 K 9
Capo Suvero (cape), Italy 92 K 9
Capo Teulada (cape), Italy 92 B 9
Capo Trionto (cape), Italy 92 K 8
Capo Vaticano (cape), Italy 92 J 9
Capo Zaffarano (cape), Italy 94 K 13
Cappaches (river), Africa 111 C 8
Cappagh White, Ireland, '91, 532 79 E 6
Cappamore, Ireland, '91, 766 79 E 6
Cappel, Switzerland (see Kappel) 91 H 3
Cappelle St. Ulric, Belgium 84 A 3
Cappellen, Belgium, '90, 3,489 84 D 6
Cappoquin, Ireland, '91, 1,366 79 F 7
Capracotta, Italy 94 Q 11
Capraja, Italy 92 C 4
Capraja (island), Italy 92 C 4
Caprara, Punta (point), Italy 92 B 6
Caprarola, Italy, '81, 4,899 94 M 10
Caprera (island), Italy 92 C 6
Capri, Italy, '81, 1,586 94 Q 13
Capriata, Italy 93 E 5
Capriati, Italy 94 Q 12
Capricorn, Tropic of, Pacific Ocean 2 D 5
Capricorn Channel, Australia 115 J 4
Capricorn Range, Australia 115 B 4
Caprie (island), Austria 89 G 8
Capri Island, Italy, a4,900 94 Q 13
Capri Island, Italy (on local map) 94 S 10
Caprino (Bergamo), Italy 93 F 3
Caprino (Verona), Italy, '81, 761 93 J 3
Cap Rosiers, Quebec, a900 61 G 3
Cap Rouge, Quebec 61 P 7
Cap Rouge (river), Quebec 61 P 6
Cap Saint Ignace, Quebec 61 O 4
Cap Santé, Quebec, '91, 1,185 61 L 5
Caprycke, Belgium, '90, 3,569 84 C 6
Cap Taillat (cape), France 81 J 12
Captieux, France 81 E 8
Capua, Italy, '81, 11,291 94 Q 12
Capuara, Rio (river), Brazil 70 D 4
Capun Vetere, Santa Maria, Italy, '81, 18,470 94 Q 12
Capucins, Quebec 61 F 3
Caputo, Africa 112 K 13
Caquetá, Territory of, Colombia 70 C 3
Caquetá (river), Colombia 70 C 4
Caqueza, Colombia 70 C 3
Car, Slieve (Mt.), Ireland 79 B 3
Carabane, Africa 111 B 7
Carabaya (province), Peru 70 C 6
Carabaya Range, Peru 70 C 6
Carabobo (state), Venezuela, '91, 198,021 70 D 1
Caracaral, Brazil 70 E 3
Caracas, Bahia de (bay), Ecuador 70 A 4
Carácas, Venezuela, '91, 72,429 70 D 1
Caracena, Spain 83 K 3
Caracenilla, Spain 83 K 4
Caracha Island, Africa 111 B 8

Carache, Venezuela, a7,000 ... 70 D 2
Caracoles, Chile, '85, 2,279.... 70 D 8
Caracoles, Punta (point), Colombia ... 70 B 2
Caracnel, Spain ... 83 H 6
Caracuero, Mexico ... 65 F 5
Caraga Bay, Philippine Is. ... 116 G 3
Caragh, Lake, Ireland ... 79 B 7
Caraglio, Italy ... 93 B 6
Carahy Beach, Brazil ... 71 K 2
Carahy River, Brazil ... 71 L 2
Cara Island, Scotland ... 78 E 8
Carajás (Indian tribe), Brazil (see Carayas) ... 71 G 5
Caramau, France ... 81 G 9
Caraman, Turkey in Asia (see Karaman) ... 101 E 4
Caramania (region), Turkey in Asia (see Karamania)... 101 E 3
Caramullo, Serra de (Mt.), Portugal ... 83 D 4
Carangola, Brazil ... 71 J 8
Carangpingan, Cape, Sumatra.. 116 B 6
Carapachivey, Cuba ... 68 C 3
Carapanatuba, Brazil ... 70 E 5
Carapegui, Paraguay, a2,000... 72 F 9
Carajadla (river), Italy ... 94 T 12
Carapoporis Strait, Brazil .... 71 G 3
Caraquet, New Brunswick .... 62 E 2
Carare (river), Colombia .... 70 C 2
Caratasca Lagoon (lake), Honduras ... 66 M 4
Caratasca Shoal, Central America ... 66 M 3
Carate, Italy ... 93 F 3
Caraussu, Island, Brazil .... 71 H 4
Caravaca, Spain, '87, 15,053... 83 L 6
Caravaggio, Italy, '81, 6,089.. 93 G 4
Caravaya (province), Peru (see Carabaya) ... 70 C 6
Caraveli, Peru, a3,500 ... 70 C 7
Caravellas, Brazil, a5,000 .... 71 K 7
Carayas (Indian tribe, Goyaz), Brazil ... 71 H 6
Carayas (Indian tribe, Pará), Brazil ... 71 G 5
Caraz, Peru, a6,000 ... 70 B 5
Carazo (department), Nicaragua 66 J 8
Carballino, Spain, '87, 8,334.. 83 D 2
Carballo, Spain, '87, 11,350.... 83 D 1
Carberry, Manitoba, a1,000..... 63 M 4
Carberry Hill, Scotland ..... 78 L 8
Carbery, Mountains of, Ireland 79 C 8
Carbo, Mexico ... 64 C 3
Carbon, Villa de, Mexico..... 65 G 4
Carbonara, Italy, '81, 5,997... 94 V 12
Carbonara, Capo (cape), Italy. 92 C 8
Carbonear, Newfoundlaod, est. 4,127 ... 62 K 6
Carbonear, Newfoundland, a4,-127 ... 62 K 6
Carbonera, Batteria, Italy .... 92 L 2
Carboneras, Spain ... 83 L 8
Carlonero, Spain ... 83 H 3
Carbonne, France ... 81 G 9
Carbury, Ireland ... 79 G 5
Carca, Nicaragua ... 66 L 7
Carca, Rio (river), Nicaragua.. 66 L 7
Carcagente, Spain, '87, 12,503 83 M 5
Carcajente, Spain (see Carcagente) ... 83 M 5
Carcarañal, Rio (river), Argentina ... 72 E 10
Carcassonne, France, '91, 28,235 81 H 9
Carcassonne, France (on travel map) ... 74 E 7
Carcastillo, Spain ... 83 L 2
Carche, El (Mt.), Spain ..... 83 L 6
Carchemish, Ruins of, Turkey in Asia ... 101 G 4
Carchi (province), Ecuador, '89, a36,000 ... 70 B 3
Cardamum (island), British India (see Kadam)... 105 D 14
Cardenas, Cuba, '87, 23,354.... 68 D 1
Cardenas, Ensenada de (bay), Cuba ... 68 D 1
Cárdenas (Hidalgo), Mexico.... 65 G 1
Cárdenas (Tabasco), Mexico ... 64 M 8
Cardenete, Spain ... 83 L 5
Cardiff, Wales, '91, 128,849... 75 F 11
Cardiff, Wales (on travel map) 74 C 3
Cardigan, Wales, '91, 3,447.... 75 C 9
Cardigan, Wales (on travel map) 74 B 2
Cardigan (county), Wales, '91, 62,630 ... 75 D 9
Cardigan Bay, Wales ... 76 D 7
Cardigan Bay, Wales (on travel map) ... 74 B 2
Cardigan Bridge (place), Prince Edward Island ... 62 G 3
Cardigan Head, Wales ..... 75 C 9
Cardigan Island, Wales ..... 75 C 9
Cardiganshire, Wales (see Cardigan county) ... 75 D 9
Cardington, England ... 77 F 2
Cardon, Punta (point), Venezuela ... 70 C 1
Cardona, Spain ... 83 O 3
Cardonal, Mexico ... 65 G 3
Cardos Island, Brazil ..... 71 K 2
Cardross (village), Scotland, '91, 451 ... 78 A 1
Cardston, Canada ... 63 H 4
Cardwell, Australia, est.139... 115 H 3
Cardwell (county), Ontario, '91, 15,382 ... 60 F 4
Cardwell Junction, Ontario ... 60 F 4
Careaga, Mexico ... 65 A 6
Careening Bay, Gibraltar .... 83 P 8
Caren, Chile ... 72 H 14
Carenero, Venezuela ... 70 D 1
Carentan, France ... 80 D 3
Carentan, France (on travel map) ... 74 D 4
Carew, Wales ... 75 C 10
Carey, Lake (salt), Australia.. 115 C 5
Careysburg, Liberia ... 111 D 9
Carlin (village), Scotland, '91, 1,567 ... 78 E 2
Cargados, Africa ... 109 M 6
Cargados Carajos Shoal, Indian Ocean ... 2 L 5
Carghese, Pointe de (point), France ... 81 L 11
Cargill, Ontario ... 60 D 3
Carhaix, France ... 80 B 4
Carhaix, France (on travel map) 74 C 4
Carhuaz, Peru, a5,000 ... 70 B 5
Carhue, Argentina ... 72 E 11
Cariaco, Venezuela, '91, a7,000 70 E 1
Cariaco, Gulf of, Venezuela ... 70 E 1
Carlatl, Italy, '81, 2,263 ..... 92 L 8
Caribbean Sea ... 4 Q 13
Caribbean Sea, West Indies.... 67 G 7
Caribbee Islands, West Indies (see Windward Islands) ..... 67 O 8
Caribbees (islands), West Indies (see Windward Islands). 67 O 8
Caribén, Venezuela ... 70 D 2
Cariboo (district), British Columbia, '91, 4,958 ... 63 F 2
Cariboo Islands, Nova Scotia.. 62 G 4
Cariboo Mountains, British Columbia ... 63 F 3
Caribou, Fort, Canada ... 63 L 2
Caribou Mountains, Canada ... 63 J 1
Caribou Mountains, Canada (see Reindeer Mountains) ... 63 H 2
Caribou River, Canada ... 63 K 2
Caribs (Indian tribe), Dutch Guiana ... 71 F 3
Caribtown, Nicaragua ... 66 M 7
Caridad, Honduras ... 66 H 6
Carignan, France ... 82 L 1
Carignano, Italy, '81, 4,270 ... 93 C 5
Carillon, Quebec, '91, 255 .... 61 F 7
Carimata Islands, Dutch East Indies (see Karimata Is.).... 116 C 5
Carimata Strait, Dutch East Indies (see Karimata Straits).. 116 C 5
Carimont, Chile ... 72 J 14
Cariñena, Spain ... 83 L 3
Cariahanha, Brazil ... 71 J 6
Carinhanha, Rio (river), Brazil 71 J 6
Carini, Italy, '81, 11,667..... 94 J 13
Carinis, Rio (river), Brazil.... 71 G 5
Carinola, Italy ... 94 P 12
Carinthia (province), Austria, '90, 361,008 ... 90 H 10
Caripunas (Indian tribe), Brazil 70 E 5
Caris, Venezuela ... 70 E 2
Carisbrooke Castle, England... 75 K 12
Carizalillo, Chile ... 72 D 9
Carlanstown, Ireland ... 79 H 4
Carlberg, Sweden ... 95 M 8
Carlee, British India (see Karli) ... 105 D 10
Carlet, Spain, '87, 5,015 ..... 83 M 5
Carleton, New Brunswick, a1,200 62 C 4
Carleton (county), New Brunswick, '91, 22,532 ... 62 B 3
Carleton (county), Ontario, '91, 59,030 ... 60 K 2
Carleton, Prince Edward Island 62 F 3
Carleton, Quebec ... 61 G 3
Carleton Place, Ontario, '91, 4,435 ... 60 J 2
Carligatu (Mt.), Hungary ..... 89 P 5
Carling, Ontario ... 60 E 2
Carling, Port, Ontario ... 60 F 2
Carlingford, Ireland, '91, 554.. 79 J 3
Carlingford Lough (bay), Ireland ... 79 J 3
Carlingville, Manitoba ... 63 L 4
Carlisle, England, '91, 39,176. 76 F 3
Carlisle, Port, England..... 76 F 3
Carlisle, New Brunswick ..... 62 B 3
Carlisle, New, Quebec, a500... 61 G 3
Carlisle Strait, Falkland Islands, South America ..... 72 E 14
Carlitté Pic (Mt.), France..... 83 P 2
Carloforte, Italy, '81, 6,072.... 92 B 8
Carlopago, Hungary, '90, 661.. 89 G 7
Carlota, Argentina ... 72 E 10
Carlota, La, Spain, '87, 5,458.. 83 G 7
Carlow, Ireland, '91, 6,619.... 79 G 6
Carlow (county), Ireland, '91, 40,936 ... 79 H 6
Carloway (village), Scotland, '91, 321 ... 78 C 3
Carlowitz, Hungary (see Karlowitz) ... 89 L 6
Carl Ritter Bay, Arctic Region. 3 A 7
Carlsbad, Austria (see Karlsbad) 90 F 3
Carlsberg, Denmark ... 88 O 5
Carlscrona, Sweden (see Karlskrona) ... 95 J 8
Carlshamn, Sweden (see Karlshamn) ... 95 J 8
Carlshoff (island), Low Archipelago (see Aratica)..... 117 M 8
Carlsruhe, Germany (see Karlsruhe) ... 86 O 7
Carlstad, Sweden (see Karlstad) 95 H 7
Carlstadt, Hungary (see Karlstadt) ... 89 G 6
Carlton, Canada ... 63 K 3
Carlton, England ... 77 E 2
Carlton, Nova Scotia ... 62 D 5
Carluke (town), Scotland, '91, 4,116 ... 78 J 8
Carlux, France ... 81 G 8
Carlyle, Canada ... 63 L 4
Carmagnola, Italy, '81, 3,730.. 93 C 5
Carman, Manitoba, est.1,083... 63 M 4
Carmaron, Punta (point), Mexico 65 A 2
Carmarthen, Wales, '91, 10,338 75 D 10
Carmarthen, Wales (on travel map) ... 74 B 3
Carmarthen (county), Wales, '91, 130,566 ... 75 D 10
Carmarthen Bay, Wales ..... 75 C 10
Carmarthenshire, Wales (see Carmarthen county)..... 75 D 10
Carmaux, France, '91, 9,591... 81 H 8
Carmaux, France (on travel map) ... 74 F 6
Carmel (Mt.), Cape Colony.... 113 H 6
Carmel, Cape, Palestine ..... 101 F 6
Carmel, Mount, Palestine .... 102 B 6
Carmelo, Uruguay ... 72 F 12
Carmels Points, Wales ..... 76 C 6
Carmen, El, Bolivia ..... 70 D 6
Carmen, Colombia ... 70 B 2
Carmen (Campeche), Mexico ... 64 N 8
Cármen (Chihuahua), Mexico... 64 F 2
Carmen, Isla del (island), Mexico ... 64 D 5
Carmen (Leon), Mexico ..... 64 J 5
Carmen de Patagones, Argentina 72 E 12
Carmichael, Canada ... 63 J 4
Carmilnish, Scotland ..... 78 C 4
Carmo (Minas Geraes), Brazil.. 71 H 8
Carmo (Rio Grande do Norte), Brazil ... 71 K 5
Carmona, Spain, '87, 17,459... 83 G 7
Carmunnock, Ontario ..... 60 D 4
Carmylie, Scotland ... 78 L 6
Carnac, Egypt (see Karnak)... 110 P 4
Carnac, France, '91, 2,901 .... 80 B 5
Carnamah, Australia ... 115 B 5
Carnarvon, Australia, '95, a250 115 A 5
Carnarvon, Cape Colony, '91, 925 ... 113 E 6
Carnarvon (district), Cape Colony, '91, 9,132 ... 113 E 6
Carnarvon, Ontario ... 60 G 2
Carnarvon, Wales, '91, 9,804.. 76 D 6
Carnarvon, Wales (on travel map) ... 74 C 2
Carnarvon (county), Wales, '91, 118,204 ... 76 D 6
Carnarvon Bay, Wales ..... 76 C 6
Carnarvonshire, Wales (see Carnarvon county) ... 76 D 6
Carnatic (country), British India (see Karnatic) ..... 105 G 14
Carnbrea Hill, England ..... 75 B 13
Carn Dearg (Mt.), Scotland.... 78 G 6
Carndonagh, Ireland, '91, 765.. 79 G 1
Carn Dubh (Mt.), Scotland.... 78 G 5
Carnduff, Canada ... 63 L 4
Carnedd Llewelyn (Mt.), Wales 76 E 6
Carnero, Bahia (bay), Chile ... 72 C 11
Carnero, Mexico ... 65 J 5
Carnew, Ireland, '91, 689..... 79 J 6
Carney, Ireland ... 79 D 3
Carnforth, England ... 76 G 4
Carnforth, England (on travel map) ... 74 C 1
Carnguwch, Wales ... 76 C 7
Carnic Alps (Mts.), Austria.... 90 F 10
Carnic Alps (Mts.), Italy .... 93 N 1
Car Nicobar (island), British India ... 106 A 10
Carnières, Belgium, '90, 6,348. 84 D 8
Carniola (province), Austria, '90, 498,958 ... 90 K 12
Carnlough, Ireland, '91, 592.... 79 J 1
Carno, Wales ... 76 E 7
Carnot, Africa ... 112 L 9
Carnot Bay, Australia ..... 115 C 3
Carnoules, France ... 81 H 12
Carnoules, France (on travel map) ... 74 H 7
Carnoustie (town), Scotland, '91, 4,134 ... 78 L 6
Carnsore Point, Ireland ..... 79 J 7
Carnwath (village), Scotland, '91, 701 ... 78 J 8
Carolina, Brazil ... 71 H 5
Carolina, La, Spain, '87, 8,460 83 J 6
Caroline Atoll (island, British), Oceanica ... 114 N 6
Caroline Islands (Spanish), Oceanica, a36,000 ..... 114 F 4
Carolines (islands), Oceanica (see Caroline Is.) ..... 114 F 4
Caron, Canada ... 63 K 4
Caroni, Rio (river), Venezuela. 70 E 2
Caroni River, Trinidad ..... 68 K 7
Caroni Swamp, Trinidad .... 68 K 7
Caroor, British India (see Karur) ... 105 F 14
Carora, Venezuela, a6,000 .... 70 C 2
Carouge, Switzerland, '88, 5,698 91 A 6
Carovilli, Italy ... 94 Q 11
Carpaneto, Italy ... 93 G 5
Carpas Mountains, Cyprus..... 101 F 5
Carpathian Mountains, Austria. 89 O 2
Carpathus (island), Turkey in Asia (see Skarpanto) ..... 101 B 5
Carpenedo, Italy ... 92 J 1
Carpeneto, Italy ... 93 E 5
Carpentaria, Gulf of, Australia. 115 F 2
Carpenter Bay, British Columbia ... 63 D 3
Carpenter Deep, Pacific Ocean.. 2 P 5
Carpentras, France, '91, 9,778.. 81 F 10
Carpi (Modena), Italy, '81, 5,987 93 J 5
Carpi (Verona), Italy ..... 93 K 4
Carpignano, Italy ... 93 D 3
Carpineti, Italy, '81, 233 ..... 93 J 6
Carpino, Italy, '81, 5,951 ..... 91 T 11
Carpinone, Italy, '81, 2,807.... 94 Q 11
Carp Lake, Lower, Canada.... 63 H 1
Carp Lake, Upper, Canada.... 63 H 1
Carra, Lake, Ireland ..... 79 C 4
Carradale, Scotland ..... 78 E 8
Carralinho, Brazil ..... 71 J 4
Carrantuohill (Mt.), Ireland... 79 B 7
Carranza, Cape, Chile ..... 72 C 11
Carrara, Italy, '81, 11,869 .... 93 H 6
Carrara, Italy (on travel map) 74 K 6
Carrascal, Spain ..... 83 J 3
Carrathool, Australia, a160 .... 115 H 6
Carr-Boyd Range, Australia .... 115 D 3
Carrbridge (village), Scotland, '91, 335 ... 78 J 5
Carreño, Spain, '87, 7,091 ..... 83 G 1
Carrepuis, France ..... 82 F 1
Carretas, Cape, Peru ..... 70 B 6
Carreto, Port, Costa Rica..... 66 N 10
Carretta, Point, Costa Rica .... 66 N 10
Carrhae, Turkey in Asia ..... 101 H 4
Carriacou (island), West Indies 67 P 8
Carrick, Ireland ..... 79 D 2
Carrick (district), Scotland .... 78 G 9
Carrickbeg, Ireland ..... 79 G 7
Carrickfergus, Ireland, '91, 8,923 ... 79 K 2
Carrickmacross, Ireland, '91, 1,779 ... 79 H 4
Carrick-on-Shannon, Ireland, '91, 1,177 ... 79 F 4
Carrick-on-Suir, Ireland, '91, 5,608 ... 79 G 7
Carrieton, Australia ..... 115 F 6
Carrigaholt, Ireland, ... 79 B 6
Carrigahorig, Ireland ..... 79 E 5
Carrigallen, Ireland ..... 79 F 4
Carrigan Head, Ireland ..... 79 D 2
Carrill, Spain ... 83 D 2
Carrillo, Costa Rica ..... 66 L 9
Carrion (river), Spain ..... 83 H 2
Carrion Crow Harbor, Bahama Islands ... 67 F 1
Carrion de los Condes, Spain.. 83 H 2
Carrizal, Punta (point), Mexico 65 M 5
Carrizalalto, Chile, '85, 1,656.. 72 C 9
Carrizalbajo, Chile ..... 72 C 9
Carrizalillo, Mexico ..... 65 E 5
Carrizo, Mexico ... 65 C 2
Carron, Loch (inlet), Scotland.. 78 F 5
Carron, River (Ross & Cromarty), Scotland ..... 78 G 4
Carron, River (Stirling), Scotland ... 78 H 7
Carron (village), Scotland, '91, 1,208 ... 78 E 1
Carron Point, Scotland ..... 78 M 6
Carrot River, Canada ..... 63 L 3
Carrowkeel, Ireland ..... 79 G 1
Carrowmor, Lake, Ireland ..... 79 B 3
Carru, Italy, '81, 1,930..... 93 C 6
Carse of Gowrie (tract of land), Scotland ... 78 K 7
Carshalton, England, '91, 5,425 77 G 5
Carsoli, Italy ... 91 O 10
Carsphairn, Scotland ..... 78 H 9
Carstairs, Canada ..... 63 H 4
Carstairs (village), Scotland, '91, 477 ... 78 J 8
Cartabo, British Guiana ..... 70 F 2
Cartagena, Colombia, '92, a12,-000 ... 70 B 1
Cartagena, Cuba, '87, 7,029 ... 68 E 2
Cartagena, Spain, '87, 84,230.. 83 L 7
Cartago, Colombia, a8,000..... 70 B 3
Cartago, Costa Rica, '97, a11,-000 ... 66 M 10
Cartago (province), Costa Rica, '92, 37,973 ... 66 M 10
Cartajena, Chile ... 72 G 14
Cártama, Spain, '87, 5,702 .... 83 H 8
Cartaret Reef, East India Is.. 116 H 4
Cartaxo, Portugal, '78, 5,655 .. 83 D 5
Cartaya, Spain, '87, 5,217 ..... 83 E 7
Cartels, France ..... 81 C 11
Carteret, France ..... 80 D 3
Carteret, Cape, France ..... 74 C 4
Carteret Islands, Solomon Is. .. 117 J 3
Carterton, New Zealand, '91, 1,112 ... 117 F 6
Carthage, Ontario ..... 60 E 4
Carthage, Tunis ..... 111 J 1
Carthagena, Spain (see Cartagena) ... 83 L 7
Cartier, Jacques (explorer's route) ... 4 S 7
Cartier, Ontario ..... 60 D 1
Cartmel, England ..... 76 G 4
Cartwright, Manitoba ..... 63 M 4
Cartwright Point, Australia ... 115 J 5
Caruará, Brazil ..... 71 K 5
Carúpano, Venezuela, a12,000.. 70 E 1
Caruru, Brazil ..... 70 D 3
Carvin, France, '91, 8,000 ..... 80 H 2
Carvoeiro, Brazil ..... 70 E 4
Carvoeiro, Cabo (cape), Portugal 83 C 5
Carwar, British India (see Karwar) ... 105 E 12
Carwitz, Germany ..... 87 D 23
Cary, Castle, England ..... 75 H 11
Cary Islands, Arctic Region ... 3 H 8
Carysfort (island), Low Archipelago (see Tureia) ..... 117 O 9
Casablanca, Chile ..... 72 H 14
Casa Blanca, Honduras ..... 66 J 4

Casablanca, Morocco (see Dar-el-Beida) ..... 111 D 2
Casa Branca, Brazil ..... 71 H 8
Casa Branca, Portugal ..... 83 E 6
Casacalenda, Italy, '81, 6,653.. 94 R 11
Casa Campanelle, Italy ..... 92 B 9
Casaccia, Switzerland ..... 91 L 5
Casa Cunti, Colombia ..... 70 C 4
Casaglove, Italy, '81, 4,600 .... 94 Q 12
Casalbordino, Italy ..... 94 R 10
Casalborgone, Italy ..... 93 D 4
Casalbrano, Italy ..... 91 T 14
Casalbuttano, Italy ..... 93 H 4
Casale, Italy (see Casale Monferrato) ..... 93 D 4
Casale Monferrato, Italy, '81, 17,096 ..... 93 D 4
Casale Monferrato, Italy (on travel map) ..... 74 J 6
Casali, Villa, Italy ..... 92 D 11
Casalmaggiore, Italy, '81, 3,695 93 J 5
Casalpusterlengo, Italy, '81, 5,513 ..... 93 G 4
Casamance (river), Africa ..... 111 B 7
Casamanza (river), Africa (see Casamance) ..... 111 B 7
Casama Point, Philippine Is. .. 116 G 3
Casamicciola, Italy ..... 94 R 9
Casanare, Territory of, Colombia ..... 70 C 2
Casanare, Rio (river), Colombia 70 C 2
Casarano, Italy, '81, 4,586 .... 92 M 8
Casar de Cáceres, Spain ..... 83 F 5
Casares, Argentina ..... 72 F 13
Casaria, Mexico ..... 64 F 5
Casas Grandes, Mexico a1,000.. 64 E 2
Casas Ibañez, Spain ..... 83 L 5
Casasola de la Encomvenda, Spain ..... 83 F 4
Casatisma, Italy ..... 93 F 4
Casbin, Persia (see Kasbin) ... 103 D 2
Cascade de Gavarnie, France.. 81 E 10
Cascade de Pissevache (waterfall), Switzerland ..... 91 C 6
Cascade Mountains, British Columbia ..... 63 E 4
Cascade Point, New Zealand .. 117 B 8
Cascaes, Portugal, '78, 1,591... 83 C 6
Cascante, Spain ..... 83 L 3
Cascaras, Honduras ..... 66 G 5
Cascate delle Marmore, Italy (see Falls of Terni) ..... 94 N 9
Cascavel, Brazil, est.8,960 .... 71 K 4
Cascia, Italy, '81, 751 ..... 94 O 9
Casciua, Italy, '81, 2,031 ..... 93 J 7
Cascorro, Cuba ..... 68 H 3
Casel, Italy ..... 93 E 4
Caselle, Italy ..... 93 C 4
Caserta, Italy, '81, town, 17,257; commune, 30,550; '95, commune, est.35,600 ..... 94 Q 12
Caserta (province), Italy, '81, 714,131; '95, est.743,186 .... 94 P 12
Cashan, Persia (see Kashan) .. 103 D 4
Cashel, Ireland, '91, 3,216 ..... 79 F 6
Casben River, Ireland ..... 79 B 7
Casbgar, East Turkestan (see Kasbgar) ..... 107 B 3
Cashibos (Indian tribe), Peru (see Cachibos) ..... 70 B 5
Cashla Bay, Ireland ..... 79 B 5
Casbmere, British India (see Srinagar) ..... 104 E 2
Casbmere (state), British India (see Kasbmir) ..... 104 E 3
Casiboya, Peru ..... 70 C 5
Casigua, Venezuela ..... 70 C 1
Casiguran Bay, Philippine Is.. 116 F 1
Casilda, Villa, Argentina ..... 72 E 10
Casilda, Cuba ..... 68 E 3
Casimbas, Cuba ..... 68 E 2
Casino, Australia, a1,800 .... 115 J 5
Casiquiare (river), Venezuela (see Cassiquiare) ..... 70 D 3
Caslau, Austria (see Czaslau).. 90 L 4
Casma, Peru, a2,200 ..... 70 B 5
Casola Valsenio, Italy ..... 93 L 6
Casoli, Italy ..... 94 Q 10
Casoria, Italy, '81, 7,551 ..... 94 S 8
Caspana, Chile ..... 70 D 8
Caspe, Spain, '87, 8,439 ..... 83 M 3
Caspian Sea, Asia ..... 100 H 4
Casquets (Islands), Channel Islands ..... 75 H 14
Casrillas, Spain ..... 83 F 4
Cassa, Sumatra ..... 116 B 5
Cassaba, Turkey in Asia (see Kassaba) ..... 101 B 3
Cassagnes Bégonhès, France... 81 H 8
Cassai, Siam ..... 106 D 11
Cassalu, Africa ..... 112 K 12
Cassandra, Turkey in Europe .. 98 F 9
Cassandra, Gulf of, Turkey in Europe ..... 98 F 8
Cassandra (peninsula), Turkey in Europe ..... 98 F 8
Cassange (tribe), Africa (see Mbangala) ..... 112 L 13
Cassano (Bari), Italy ..... 94 V 13
Cassano (Bergamo), Italy ..... 93 G 4
Cassano al Jonio, Italy, '81, 7,407 ..... 94 U 15
Casse, Grand (Mt.), France ... 81 N 7
Cassenhgauw, Nepal ..... 104 J 5
Cassel, France, '91, 3,931 ..... 80 H 2
Cassel, Germany (see Kassel).. 86 K 9
Casselman, Ontario ..... 60 L 2
Cassiar (district), British Columbia ..... 63 D 2
Cassiar Bar, Canada ..... 63 C 1
Cassila, Canada .... 63 J 4
Cassino, Italy ..... 93 E 5
Cassington, England ..... 77 B 3
Cassini (river), Africa ..... 111 C 8
Cassino, Italy, '81, 6,380 ..... 94 P 11
Cassiquiare River, Venezuela.. 70 D 3
Cassiquiari (river), Venezuela (see Cassiquiare) ..... 70 D 3
Cassis, France ..... 81 G 12
Cassius, Mount, Turkey in Asia (see Akra) ..... 101 G 5
Cassley, River, Scotland ..... 78 G 3
Castalla (place), New Brunswick ..... 62 C 5
Castanet, France ..... 81 G 9
Castanhar, Brazil ..... 70 E 5
Castanheira, Brazil ..... 70 D 4
Castano, Mexico ..... 64 H 4
Castenu, Belgium, '90, 2,156 ... 84 C 8
Casteggio, Italy, '81, 2,198 .... 93 F 4
Castejon de Monegros, Spain .. 83 N 3
Castel Baronia, Italy ..... 94 S 12
Castelblakeny, Ireland ..... 79 E 5
Castel Bolognese, Italy ..... 93 L 6
Castel Braccbi, Italy ..... 92 B 10
Castelbuono, Italy, '81, 8,439.. 94 L 13
Castel del Monte, Italy ..... 94 P 10
Castel di Sangro, Italy, '81, 4,366 ..... 94 P 11
Castelfidardo, Italy ..... 93 J 7
Castelfndardo (battlefield), Italy 93 O 8
Castelforentino, Italy ..... 93 K 7
Castelfranco (Arezzo), Italy.... 93 L 7
Castelfranco (Treviso), Italy, '81, 9,758 ..... 93 L 3
Castelfranco dell' Emilia, Italy 93 K 5
Castelfranco in Miscano, Italy, '81, 4,095 ..... 94 S 12
Castelgrande, Italy ..... 94 S 13
Castelgiloux, France ..... 81 E 8
Castellabate, Italy .... 94 R 14
Castel la Cecchina, Italy..... 92 E 9
Castellammare, Gulf of, Italy.. 94 J 13
Castellammare del Golfo, Italy, '81, 14,800 ..... 94 J 13
Castellammare di Stabia, Italy, '81, 22,207 ..... 94 Q 13
Castellammare di Stabia, Italy, top local map) ..... 94 T 9
Castellamonte, Italy ..... 93 C 4
Castellaoa, Cavità, Italy, '81, 4,251 ..... 94 M 10
Castellane, France ..... 81 M 9
Castellaneta, Italy, '81, 7,903.. 92 L 7
Castellani, Greece ..... 99 A 1
Castellarano, Italy ..... 93 J 6
Castell Arquato, Italy ..... 93 G 5
Castellaun, Germany ..... 86 M 5
Castellazzo, Italy, '81, 5,322 ... 93 E 5
Castell de Balaguer, Spain .... 83 O 4
Castelletto, Italy ..... 93 E 5
Castelli, Italy ..... 94 P 10
Castello, Citta di, Italy, '81, 5,433 ..... 93 M 8
Castello, Lagodi (lake), Italy (see Albano) ..... 94 N 11
Castello, Cima di (Mt.). Switzerland ..... 91 L 6
Castello Branco, Portugal, '78, 6,928 ..... 83 E 5
Castello Branco (district), Portugal, '90, 204,537 ..... 83 E 5
Castello dell' Ovo (castle), Italy 94 S 9
Castello de Vide, Portugal, '78, 5,086 ..... 83 E 5
Castellón (province), Spain, '87, 292,437 ..... 83 M 4
Castellon de la Plana, Spain, '87, 25,193 ..... 83 N 5
Castellone, Italy ..... 94 Q 11
Castello Rodrigo, Portugal, '78, 1,139 ..... 83 E 4
Castello San Angelo, Italy ..... 92 C 10
Castellote, Spain ..... 83 M 4
Castello Tesino, Austria ..... 90 D 11
Castelluccio, Italy ..... 94 S 12
Castel Lustua, Austria ..... 89 K 9
Castelnaudary, France, '91, 10,050 ..... 81 H 9
Castelnaudary, France (on travel map) ..... 74 F 7
Castelnau-de-Médoc, France ... 81 D 7
Castelnuevo, Austria ..... 89 K 9
Castelnuova d' Asti, Italy .... 93 D 4
Castelnuovo, Austria ..... 90 J 12
Castelnuovo, Italy ..... 93 J 5
Castelnuovo della Daunia, Italy 94 S 11
Castelnuovo di Garfagnana, Italy ..... 93 H 6
Castelnuovo di Porto, Italy.... 94 N 10
Castelnuovo Monti, Italy ..... 93 H 6
Castel Pazzi, Italy ..... 92 E 9
Castel Pietralata, Italy ..... 92 E 10
Castelpoto, Italy ..... 94 R 12
Castel San Andrea (fort), Italy 92 L 2
Castel San Giorgio, Italy ..... 94 R 13
Castel San Niccolo, Italy ..... 93 L 7
Castel San Pietro, Italy, '81, 2,913 ..... 93 K 6
Castelsarrasin, France, '91, commune, 7,772; town, 3,621. 81 G 8
Castelseras, Spain ..... 83 N 4
Castelterminl, Italy, '81, 9,205 94 K 14
Castelvecchio Subequo, Italy... 94 P 10
Castelvetere, Italy ..... 94 R 12
Castelvetrano, Italy, '81, 20,053 94 J 13
Castelwellan, Ireland, '91, 895. 79 J 3
Casterton, Australia, a1,200 ... 115 G 7
Castets, France ..... 81 D 9
Castiñao, France ... . 81 M 11
Castiglione (Catania), Italy, '81, 8,114 ..... 94 M 13
Castiglione (Chieti), Italy ..... 94 Q 11
Castiglione (Como), Italy ..... 93 F 3
Castiglione del Lago, Italy .. 94 L 8
Castiglione della Pescaja, Italy 94 J 9
Castiglione delle Stiviere, Italy, '81, 3,123 ..... 93 J 4
Castiglione de Pepoli, Italy.... 93 K 6
Castiglione Fiorentino, Italy, '81, 1,984 ..... 93 L 8
Castile, New (former province), Spain ..... 83 J 5
Castile, Old (former province), Spain ..... 83 J 3
Castilla, Point, Honduras ..... 66 K 3
Castilla, Canal de, Spain ..... 83 H 3
Castillejos, Morocco ..... 111 E 2
Castillo, Nicaragua ..... 66 F 10
Castillo Grande, Laguna (lake), Uruguay ..... 72 G 10
Castillon (Ariège), France..... 81 G 10
Castillon (sur-Dordogne), France 81 E 8
Castillonnès, France ..... 81 F 8
Castle, British India ..... 105 N 12
Castle Ashby, England ..... 77 E 2
Castleavery, Manitoba ..... 63 L 4
Castlebar, Ireland, '91, 3,558... 79 C 4
Castlebar, Lake, Ireland ..... 79 C 4
Castlebellingbam, Ireland ..... 79 J 4
Castleblayney, Ireland, '91, 1,721 ..... 79 H 3
Castlebridge, Ireland ..... 79 H 7
Castle Camps, England ..... 77 J 2
Castle Cary, England ..... 75 H 11
Castlecomer, Ireland, '91, 1,019 79 G 6
Castleconnell, Ireland ..... 79 D 6
Castle Dawson, Ireland ..... 79 J 2
Castlederg, Ireland, '91, 796... 79 F 2
Castledermot, Ireland, '91, 536 79 H 6
Castle Dinas, England ..... 75 C 13
Castle Donington, England .... 76 K 7
Castle Douglas (town), Scotland, '91, 2,851 ..... 78 H 10
Castlefinn, Ireland ..... 79 F 2
Castleford, England, '91, 14,143 ..... 76 K 5
Castlegregory, Ireland, '91, 561 79 A 7
Castle Harbor, Bermudas ..... 67 P 3
Castle Haven, Ireland ..... 79 C 9
Castle Hedingbam, England ... 77 H 3
Castle Howard, England ..... 76 K 4
Castle Island, Babama Islands. 67 H 3
Castle Island, Bermudas ..... 67 P 3
Castleisland, Ireland, '91, 1,559 79 C 7
Castlemaine, Australia, '91, 5,982 ..... 115 G 7
Castlemaine, Ireland ..... 79 B 7
Castlemaine Harbor, Ireland... 79 B 7
Castlemartyr, Ireland ..... 79 E 8
Castle Mountain (place), Canada ..... 63 H 4
Castle Muness, Scotland ..... 78 N 2
Castle of Asia, Turkey in Asia (see Kale Sultanieh) ..... 98 B 2
Castle of Europe, Turkey in Europe (see Kilid Bahr) ..... 98 B 2
Castle of Saint Elmo, Italy (see Fort Saint Elmo) ..... 94 S 9
Castleplunket, Ireland ..... 79 E 4
Castle Point, New Zealand.... 117 F 6
Castlepollard, Ireland, '91, 772. 79 G 4
Castlereagb, Ireland, '91, 1,232. 79 E 4
Castlereagh Bay, Australia ... 115 E 2
Castle Rising, England ..... 76 O 7
Castlerock, Ireland ..... 79 H 1
Castle Rock Point, Saint Helena ..... 109 E 7
Castle Sardo, Italy, '81, 1,657.. 92 B 7
Castle Thorpe, England ..... 77 D 2
Castleton, England ..... 76 J 6
Castleton (village), Scotland, '91, 979 ..... 78 K 2
Castletown (Queens County), Ireland ..... 79 F 6
Castletown (Westmeath), Ireland ..... 79 F 5
Castletown, Isle of Man ..... 76 C 4
Castletown, Isle of Man (on travel map) ..... 74 B 1
Castletown Bear Haven, Ireland, '91, 2,076 ..... 79 B 8
Castletownroche, Ireland, '91, 693 ..... 79 D 7
Castletownsend, Ireland, '91, 947 ..... 79 C 9
Castle Upnor, England ..... 77 J 5
Castolowitz, Austria ..... 90 M 3
Castor Blanc Lake, Quebec .... 61 C 5
Castor River, Newfoundland... 62 J 4
Castres, France, '91, 27,509.... 81 H 9
Castres, France (on travel map) 74 E 7
Castries, France ..... 81 D 11
Castries, West Indies ..... 67 P 8
Castro, Brazil ..... 72 G 8
Castro, Chile, '85, 1,262 ..... 72 C 12
Castro, La Pueblo de, Spain ... 83 N 2
Castrocontrigo, Spain ..... 83 G 2
Castro Daire, Portugal ..... 83 E 4
Castro del Rio, Spain, '87, 11,290 ..... 83 H 7
Castro de Rey, Spain, '87, 6,856 83 E 1
Castrogeriz, Spain ..... 83 H 2
Castrogiovanni, Italy, '81, 18,450 ..... 94 L 14
Castro Marim, Portugal, '78, 3,886 ..... 83 E 7
Castromiño, Spain ..... 83 C 3
Castropignano, Italy ..... 94 Q 11
Castropol, Spain, '87, 7,837.... 83 F 1
Castro Urdiales, Spain, '87, 9,466 ..... 83 J 1
Castro Verde, Portugal, '78, 3,510 ..... 83 D 7
Castrovillari, Italy, '81, 10,505 94 U 15
Castua, Austria ..... 90 J 13
Castuera, Spain, '87, 7,133 .... 83 G 6
Casuarina, Mount, Australia .. 115 D 2
Cat, French Indo-China ..... 106 H 6
Cata, Punta de (point), Spain. 83 O 6
Catacaos, Peru, a4,000 ..... 70 A 5
Cataguana, Honduras ..... 66 H 4
Catalan Bay, Gibraltar ..... 83 Q 7
Catalão, Brazil ..... 71 H 7
Catalaunian Fields (plain), France ..... 82 K 3
Catalina, Newfoundland, est. 1,647 ..... 62 K 5
Catalina Harbor, Colombia .... 66 O 6
Catalina Island, Santo Domingo 68 F 7
Catalpita, Island, Santo Domingo ..... 68 G 7
Catalone, Nova Scotia ..... 62 J 4
Catalonia (ancient province), Spain ..... 83 O 3
Catamarca, Argentina, '95, 7,397 72 D 9
Catamarca (province), Argentina, '95, 90,187 ..... 72 D 9
Catania, Italy, '81, town, 96,017; commune, 100,417; '95, commune, est.123,100 ..... 94 M 14
Catania, Gulf of, Italy ..... 94 M 14
Catania (province), Italy, '81, 563,457; '95, est.672,025 .... 94 M 13
Catanzaro, Italy, '81, town, 20,931; commune, 28,954; '95, commune, est.34,200 ..... 92 K 9
Catanzaro (province), Italy, '81, 433,975; '95, est.467,136 .... 92 K 9
Catanzaro Marina, Italy ..... 92 K 9
Cataract, Ontario ..... 60 E 4
Cataracts (district), Kongo ... 112 K 12
Cat Arm, Newfoundland ..... 62 J 5
Catarroja, Spain, '87, 5,541 .... 83 M 5
Catasaja, Mexico ..... 64 N 9
Catastrophe, Cape, Australia.. 115 F 7
Catatumbo, Rio (river), Venezuela ..... 70 C 2
Cataulxl (Indian tribe), Brazil.. 70 E 5
Cataulxis (Indian tribe), Brazil 70 D 4
Catbalogan, Philippine Is., est. 6,701 ..... 116 G 2
Cateau, Le, France, '91, 10,544 80 J 2
Cateau-Cambrésis, Le, France, (see Le Cateau) ..... 80 J 2
Catelet, Le, France ..... 80 J 2
Catene, Italy ..... 92 J 2
Catenoy, France ..... 82 F 2
Caterham (parish), England, '91, 7,298 ..... 77 G 5
Caterina, Cape, Chile ..... 72 D 14
Cateti, Brazil ..... 71 J 3
Cateti River, Brazil ..... 71 J 3
Cat Fish Lake, Canada ..... 63 N 2
Cathcart, Cape Colony, '91, 601 113 H 7
Cathcart (district), Cape Colony, '91, 6,881 ..... 113 H 7
Catherine Point, Ascension ... 109 C 7
Catherines Ferry, Scotland ... 78 G 7
Catianas (Indian tribe), Peru . 70 C 6
Catignano, Italy ..... 94 P 10
Cat Island, Bahama Islands .. 67 H 2
Cat Lake, Canada ..... 59 M 6
Catmandoo, Nepal (see Khatmandu) ..... 104 K 6
Catmore, England ..... 77 B 4
Cato Island, Australia ..... 115 K 4
Cato Island, Oceanica ..... 114 G 7
Católica, Lake, Argentina .... 72 D 12
Catorce, Mexico, '94, 6,988 .... 64 H 6
Catrimani, Rio (river), Brazil.. 70 E 3
Catrine (town), Scotland, '91, 2,458 ..... 78 H 8
Catsistoc, Africa (see Kanya).. 113 G 3
Cattack, British India (see Cuttack) ..... 105 L 9
Cattaro, Austria, '90, 5,435 ... 89 K 9
Cattaro, Bocche di, Austria ... 89 K 9
Cattegat (arm of the North Sea), Denmark ..... 88 J 3
Cattegat (arm of the North Sea), Sweden (see Kattegat).. 95 G 8
Cattolica, Italy, '81, 6,591 .... 94 K 14
Cattow (island), Tonga ..... 117 A 7
Catuá, Rio (river), Brazil..... 70 E 4
Catua, Chile ..... 72 D 8
Catuano, Point, Santo Domingo 68 F 7
Catuano Pass, Santo Domingo.. 68 F 7
Catuna del Sud, Argentina ... 72 D 10
Catuquinas (Indian tribe), Brazil ..... 70 D 5
Catus, France ..... 81 G 8
Catworth, England ..... 77 F 1
Cauabury, Rio (river), Brazil... 70 D 3
Caub, Germany (see Kaub).... 86 M 6
Cauca (department), Colombia, '81, a621,000; '92, est.700,000 70 B 3
Cauca, Rio (river), Colombia... 70 B 2
Caucagua, Lake, Colombia .... 70 D 3
Caucagua, Rio (river), Venezuela ..... 70 D 2
Caucase (Mt.), Russia (see Caucasus) ..... 96 H 7
Caucasia, Northern (division), Russia, '97, 3,729,190 ..... 96 H 7
Caucasia (region), Russia (see Caucasus) ..... 96 H 7
Caucasus (general government), Russia, '97, 9,723,553 ..... 96 H 7
Caucasus Mountains, Russia .. 96 H 7

Caucete

Caucete, Argentina ..... 72 D 10
Caudal, Cuba ..... 68 C 3
Caudebec, France, '91, 2,536 .. 82 B 1
Caudebec-lès-Elbeuf, France, '91, 10,434 ..... 82 C 2
Caudete, Spain, '87, 5,485 ..... 83 L 6
Caudry, France, '91, 8,045 .... 80 J 2
Caughnawaga, Quebec, a1,700 (parish) ..... 61 G 8
Caulnari, Rio (river), Colombia ..... 70 C 4
Cault, Point, Philippine Islands 116 G 3
Caumont, France ..... 80 E 3
Cauna Braba, Rio (river), Brazil ..... 71 H 6
Caunao, Punta de (point), Cuba 68 G 2
Cauquénes, Chile, '85, 6,511 ... 72 C 11
Caura, Rio (river), Venezuela.. 70 E 2
Caura Territory (included with the state of Bolivar), Venezuela ..... 70 D 2
Causapscal, Quebec ..... 61 F 3
Causeway Bay, Hongkong ..... 107 D 6
Caussade, France, '91, 3,747 .. 81 G 8
Causse-de-la-Selle, France ..... 81 C 11
Causses, The (group of plateaus), France ..... 81 J 8
Cautaeba, Rio (river), Brazil... 70 E 3
Cautarios, Rio (river), Brazil... 70 E 6
Cauterets, France ..... 81 E 10
Cautin (province), Chile, '95, 78,221 ..... 72 C 11
Caution, Cape, British Columbia 63 D 4
Cauto, Rio (river), Cuba ..... 68 J 4
Cauto Embarcadero, Cuba ..... 68 J 4
Cauvery River, British India (see Kaveri River) ..... 105 G 14
Cava, La, Italy, '81, 6,339 .... 94 R 13
Cava (island), Scotland, '91, 13. 78 K 2
Cavado (river), Portugal ..... 83 D 3
Cavaglia, Italy ..... 93 D 4
Cavaillon, France, '91, 9,077 .. 81 F 11
Cavaillon, France (on travel map) ..... 74 G 7
Cavaillon, Haiti ..... 68 A 7
Cavalaire, Baie de (bay), France 81 J 12
Cavalão Point, Brazil ..... 71 K 2
Cavalcanti, Brazil ..... 71 H 6
Cavalerie, La, France ..... 81 B 10
Cavalese, Austria ..... 96 D 11
Cavaliere, Cape, Turkey in Asia ..... 101 E 4
Cavallermaggiore, Italy, '81, 3,283 ..... 93 C 5
Cavallo, Cape, France ..... 81 L 11
Cavallo, Island, France ..... 81 M 12
Cavally, Africa ..... 111 E 9
Cavally (river), Africa ..... 111 E 9
Cava Manara, Italy ..... 93 F 4
Cavan, Ireland, '91, 2,968..... 78 G 4
Cavan (county), Ireland, '91, 111,917 ..... 79 G 4
Cavarzere, Italy, '81, 4,153 ... 93 M 4
Cave, La, France ..... 82 A 6
Cave, New Zealand ..... 117 C 8
Cavendish, England..... 77 K 2
Cavendish, Prince Edward Island ..... 62 F 3
Cavenham, England ..... 77 K 1
Cave of Guacharos, Venezuela. 70 E 1
Caverhill, Upper, New Brunswick ..... 62 B 3
Cavernoso, Rio (river), Brazil.. 72 G 9
Caversham Lock, England..... 77 D 5
Cavery (river), British India (see Kaveri River) ..... 105 G 14
Cave Valley, Jamaica ..... 68 H 6
Caviana, Isla (island), Brazil.. 71 G 3
Cavianna, Isla (island), Brazil (see Caviana) ..... 71 G 3
Cavinas, Bolivia ..... 70 D 6
Cavite, Philippine Islands..... 116 F 2
Cavo, Monte (Mt.), Italy ..... 94 N 11
Cavone (river), Italy ..... 94 V 14
Cavour, Italy, '81, 1,921..... 93 B 5
Cawdor, Scotland ..... 78 J 4
Cawnpore (and cantonment), British India, '91, 188,712 ... 104 H 6
Cawnpur, British India (see Cawnpore) ..... 104 H 6
Cawood, England ..... 76 K 5
Cawston, England ..... 76 P 7
Cawvery (river), British India (see Kaveri River) ..... 105 G 14
Caxamarca (department), Peru (see Cajamarca) ..... 70 B 5
Caxias, Brazil, a10,000..... 71 J 5
Caxoeira, Brazil ..... 71 J 5
Caxoeira, Rio (river), Brazil... 71 K 7
Caxones Channel, Central America ..... 66 M 4
Caxton, England ..... 77 G 2
Cay, Long, British Honduras.. 66 H 2
Cayaguatege, Rio (river), Cuba. 68 B 2
Cayambé (volcano), Ecuador .. 70 B 3
Cayapó do Norte, Rio (river), Brazil ..... 71 G 7
Cayapó do Sul, Rio (river), Brazil ..... 71 G 7
Cayapos (Indian tribe), Brazil. 71 H 5
Cayeos (islands), Bahama Islands (see Caicos) ..... 67 K 4
Cayenne, French Guinea, a10 000 ..... 71 G 2
Cayenne, Haiti ..... 68 C 5
Cayenne (French colony), South America (see French Guiana) 71 G 3
Cayes, Haiti (see Aux Cayes).. 68 A 7
Cayes, Les, Haiti (see Aux Cayes ..... 68 A 7
Cayes de Jacmel, Haiti ..... 68 C 7
Cayeux-sur-Mer, France ..... 80 G 2
Cayey, Porto Rico, '87, 12,389. 68 J 2
Cayey Mountains, Porto Rico.. 68 J 2
Cay Gorda, Central America .. 66 N 4
Caylar, Le, France ..... 81 C 11
Caylus, France, '91, 4,625 .... 81 G 8
Cayman, Grand, West Indies... 67 E 5
Cayman, Little (island), West Indies ..... 67 E 5
Cayman Brac (island), West Indies ..... 67 F 5
Caymans (group of islands), West Indies, '91, 4,322..... 67 E 5
Cayo Arenas (island), Cuba ... 68 F 3
Cayo Arenas (key), Mexico .... 64 N 6
Cayo Blanco (island), Cuba .. 68 D 3
Cayo Breton (island), Cuba.... 68 F 3
Cayo Buena Vista (island), Cuba 68 A 2
Cayo Burgao (island), Cuba ... 68 F 3
Cayo Candela (island), Cuba .. 68 C 3
Cayo Cinco Leguas (island), Cuba ..... 68 E 1
Cayo Coboa (island), Cuba .... 68 F 2
Cayo Coco (island, Cuba ..... 68 G 2
Cayo Cruz (island), Cuba ..... 68 H 2
Cayo Cruz del Padre (island), Cuba ..... 68 E 1
Cayo Culebra (island), Cuba.... 68 C 2
Cayo Damas (island), Cuba.... 68 J 5
Cayo de la Llana (island), Cuba 68 G 4
Cayo de la Pipa (island), Cuba. 68 C 2
Cayo del Pasaje (island), Cuba. 68 D 3
Cayo del Serón (island), Cuba.. 68 F 1
Cayo de Muertos (island), Porto Rico ..... 68 J 2
Cayo Desecheo (island), Porto Rico ..... 68 H 1
Cayo Diego Perez (island), Cuba 68 D 3
Cayo Fragoso (island), Cuba ... 68 F 2
Cayo Galindo (island), Cuba .. 68 E 1
Cayo Grande (island), Cuba ... 68 F 4
Cayo Gua (island), Cuba ..... 68 H 4
Cayo Guillermo (island), Cuba. 68 G 2
Cayo Hicacal (island), Cuba ... 68 F 1
Cayo Ingles (key), Mexico .... 64 N 7
Cayo Jaula (island), Cuba .... 68 G 2
Cayo Judas (island), Cuba..... 68 G 2
Cayo Jutias (island), Cuba .... 68 A 2
Cayo Largo (island), Cuba .... 68 D 3
Cayo Llamanillo (island), Cuba. 68 F 2
Cayo Lobos (island), Cuba .... 68 H 2
Cayo Malabrigo (island), Cuba. 68 G 4
Cayo Moa, Puerto de (harbor), Cuba ..... 68 L 4
Cayo Moa (island), Cuba ..... 68 L 4
Cayo Nuevo (key), Mexico..... 64 N 7
Cayo Paredon Grande (island), Cuba ..... 68 G 2
Cayo Pedraza (island), Cuba .. 68 D 3
Cayo Piedra (island), Cuba .... 68 G 4
Cayo Piedras (island), Cuba ... 68 E 3
Cayo Pinero (island), Porto Rico 68 K 1
Cayor (district), Africa..... 111 B 7
Cayo Rabihorcado (island), Cuba 68 D 2
Cayo Rabiahorcade (island), Cuba ..... 68 F 3
Cayo Rapado (island), Cuba... 68 A 2
Cayo Romano (island), Cuba ... 68 H 2
Cayo Sabinal (island), Cuba .. 68 H 3
Cayo San Domingo (island), Bahama Islands ..... 67 H 4
Cayo Santa Maria (island), Cuba 68 G 2
Cayo Santa Maria (island), Cuba ..... 68 G 3
Cayos Arcas (keys), Mexico.... 64 N 7
Cayos de Ana Maria (islands), Cuba ..... 68 F 3
Cayos de Cinco Bolas (islands), Cuba ..... 68 F 3
Cayos de Dios (islands), Cuba.. 68 B 2
Cayos de Inez de Soto (islands), Cuba ..... 68 B 2
Cayos de Julias (islands), Cuba 68 F 1
Cayos de la Laguna (islands), Cuba ..... 68 C 2
Cayos de las Doce Leguas (islands), Cuba ..... 68 G 4
Cayos de las Jamaicas (islands), Cuba ..... 68 G 4
Cayos del Hambre (islands), Cuba ..... 68 C 2
Cayos del Manzanillo (islands), Cuba ..... 68 H 4
Cayos de los Gordas (islands), Cuba ..... 68 C 2
Cayos de los Indios (islands), Cuba ..... 68 B 3
Cayos de los Muertos (islands), Cuba ..... 68 G 3
Cayos de San Diego (islands), Cuba ..... 68 A 2
Cayos de San Felipe (islands), Cuba ..... 68 B 3
Cayos Huevos (islands), Cuba. 68 H 4
Cayos Palomas (islands), Cuba. 68 G 3
Cayos Ratones, Colombia..... 70 B 2
Cayos Sotavento (islands), Cuba 68 E 1
Cayo Tablones (island), Cuba .. 68 C 3
Cayo Traviesa (island), Cuba.. 68 D 3
Cayo Verde (island), Cuba .... 68 E 1
Cayres, France ..... 81 J 8
Cayru, Brazil ..... 71 K 6
Caythorpe, England ..... 76 L 6
Caynaco, Mexico ..... 65 J 4
Cayuga, Ontario, a1,000..... 60 F 5
Cazalla de la Sierra, Spain, '87, 8,558 ..... 83 G 7
Cazals, France ..... 81 G 8
Cazal Vasco, Brazil ..... 70 E 7
Cazanova, Rio (river), Brazil... 71 J 5
Cazau, France ..... 81 D 8
Cazau, Étang de (pond), France 81 D 8
Cazcumbe, Africa (see Kazcumbe) 112 O 13
Cazeres, France ..... 81 G 9
Cazlu, Bosnia ..... 89 G 7
Cazma, Hungary ..... 89 H 6
Cazones, Ensenada de (bay), Cuba ..... 68 D 2
Cazones, Golfo de (gulf), Cuba. 68 E 3
Cazones, Barra de (bar), Mexico ..... 65 J 3
Cazoria, Spain, '87, 6,197 .... 83 K 7
Cazouls, France ..... 81 B 12
Cazza (island), Austria ..... 89 H 9
Cea, Portugal, '78, 2,225..... 83 E 4
Cea, Spain ..... 83 H 2
Cea (river), Spain ..... 83 G 2
Ceaan Geal Mor (point), Scotland ..... 78 G 2
Ceará, Brazil, '92, a35,000 .... 71 K 4
Ceará (state), Brazil, '90, 881,686 ..... 71 K 4
Ceará Mirim, Brazil ..... 71 K 5
Cebaco Island, Colombia ..... 70 A 2
Cebollati, Rio (river), Uruguay. 72 G 10
Cebollera, La, (Mt.), Spain.... 83 J 3
Cebu, Philippine Is., '87, est. 11,984 ..... 116 F 2
Cebu Island, Philippine Islands, a518,000 ..... 116 F 2
Ceccano, Italy, '81, 5,955 ..... 94 O 11
Cecchina, Castel la, Italy..... 92 E 9
Čechtitz, Austria ..... 90 L 4
Cecina, Italy ..... 93 H 8
Cecina (river), Italy ..... 93 J 8
Ceclavin, Spain ..... 83 F 5
Cedar, British Columbia ..... 63 E 4
Cedar Hall, Quebec ..... 61 F 3
Cedar Lake, British Columbia.. 63 G 3
Cedar Lake, Canada ..... 63 L 3
Cedar Lake House, Canada..... 63 M 3
Cedars, Quebec, '91, 256 ..... 61 F 8
Cedeira, Spain ..... 83 D 1
Cedral, Mexico ..... 64 J 6
Cedron, Valley of the, Palestine (see Valley of the Kedron) ..... 102 C 3
Cedros, Honduras ..... 66 J 5
Cedros, Mexico ..... 64 H 5
Cedros, Isla de (island), Mexico 64 A 3
Cefalù, Italy, '81, 12,714..... 94 L 13
Cega (river), Spain ..... 83 H 3
Ceglie, Italy, '81, 13,865 ..... 92 L 7
Cehegin, Spain, '87, 10,417..... 83 L 6
Ceiba, La, Cuba ..... 68 F 3
Ceibita, Venezuela ..... 70 C 2
Ceilhes, France ..... 81 B 11
Ceiram Island, Moluccas Is. (see Ceram) ..... 116 H 5
Ceja de Pablo, Cuba ..... 68 E 2
Čelákowitz, Austria ..... 90 K 3
Celano, Italy, '81, 6,638 ..... 94 P 10
Celano, Lake of, Italy (see Lago di Fucino) ..... 94 P 11
Celaya, Mexico, '94, 24,670.... 65 F 3
Celaya (distrito), Mexico, '94, 42,216 ..... 65 F 3
Celbridge, Ireland, '91, 811 ... 79 H 5
Celebes (government), Celebes. 116 F 5
Celebes (island, Dutch), East India (large scale map of)... 116 F 5
Celebes (island, Dutch), Oceanica, '95, 1,456,912 ..... 114 D 5
Celebes Sea, Dutch East India. 116 F 4
Čelebic, Bosnia ..... 89 K 8
Celendin, Peru, a3,000 ..... 70 B 5
Celenza, Italy, '81, 1,829 ..... 94 R 11
Celenza Valfortore, Italy, '81, 3,605 ..... 94 S 11
Celestial-shan (Mt.), Chinese Empire ..... 107 C 2
Celestun, Mexico ..... 64 O 7
Celić, Bosnia ..... 89 K 7
Céligny, Switzerland, '88, 258. 91 A 5
Čelinac, Bosnia ..... 89 J 7
Cello, Monte (Mt.), Italy (see Mount Cœlian) ..... 92 D 11
Celje, Austria (see Cilli) ..... 90 L 11
Cella (river), Spain ..... 83 L 4
Cellar Head, Scotland ..... 78 D 3
Celle, La, France ..... 82 G 8
Celle, Germany, '95, 19,436... 85 G 10
Celle, Germany (on travel map) 74 K 2
Celles, France ..... 80 E 6
Celone (river), Italy ..... 94 S 12
Celorico, Portugal, '78, 2,928.. 83 E 4
Cembra (valley), Austria .... 90 C 11
Čemernica (Mt.), Bosnia ..... 89 J 7
Cemmes, Wales ..... 76 E 7
Ceneda, Italy (see Vittorio).... 93 M 3
Ceneri, Mount, Switzerland.... 91 J 6
Cenia, La, Spain..... 83 N 4
Cenis, Monte (Mt.), France .... 81 M 7
Ceniza, Boca (inlet), Colombia 70 B 1
Ceno (river), Italy ..... 93 G 5
Cenon, France ..... 82 L 2
Censeavoye, France ..... 80 H 5
Censoir, Chatel-, France ..... 93 C 6
Centalla, Italy ..... 93 C 6
Centennial Park, Australia ... 115 J 2
Centla, Mexico ..... 64 N 8
Cento, Italy, '81, 4,975 ..... 93 K 5
Centorbi, Italy (see Centuripe). 94 M 13
Central Africa, British (protectorate), Africa ..... 112 P 14
Central America, Republic of, North America, est.3,271,426. 4 O 14
Central America (large scale map of) 66
Central Apennines (Mts.), Italy 94 O 9
Central Argyle, Nova Scotia,.. 62 D 6

Cerro del Chiquihuite

Central Asia (Russian), Asia, '97, 7,590,275 ..... 100 J 4
Centralia, Ontario ..... 60 D 4
Central India Agency (states), British India, '91, 10,318,812. 104 E 8
Central Mountain Chain, Santo Domingo (see Cordillera) .... 68 E 6
Central Mountains, Borneo .... 116 D 5
Central Province, Ceylon, '91, 474,487 ..... 105 H 16
Central Provinces, British India, '91, 2,160,511 ..... 104 G 8
Centre Village, New Brunswick 62 E 3
Centreville, British Columbia. 63 D 2
Centreville, Nova Scotia .... 62 E 4
Centro (distrito, Oaxuca), Mexico, '94, 61,234 ..... 65 K 6
Centro (distrito, Queretaro), Mexico, '94, 66,613..... 65 F 3
Centuripe, Italy, '81, 8,711.... 94 M 13
Céon (river), France ..... 81 G 8
Ceos (island), Greece (see Kea). 99 K 5
Cepeda, Spain ..... 83 G 4
Cephalonia (island), Greece, '89, 80,178 ..... 99 C 4
Cephissus (river), Greece ..... 99 N 2
Cephissus (river), Greece (see Mavronoro) ..... 99 G 3
Cepo (Mt.), Chile ..... 72 J 14
Cépoy, France ..... 82 F 4
Ceprano, Italy, '81, 2,159 .... 94 P 11
Cepupa, Mexico ..... 64 D 3
Cerami, Italy, '81, 4,916 ..... 94 L 13
Ceram Island (Dutch), Moluccas Islands, a100,000 ..... 116 H 5
Ceram Laut Islands, Moluccas Islands ..... 116 H 5
Cerano, Italy, '81, 4,939 ..... 93 E 4
Cerbère, Cap (cape), France... 81 J 10
Cerbère, Cabo (cape), Spain... 83 Q 2
Cercal, Portugal ..... 83 D 7
Cerchiara, Italy ..... 94 U 15
Cercola, Italy ..... 94 T 9
Cercottes, France ..... 82 D 4
Cercy-la-Tour, France ..... 74 F 5
Cerda, Italy, '81, 4,794 ..... 94 K 13
Cerdedo, Spain, '87, 5,179 .... 83 D 2
Cerdeña (Sp., island), Italy (see Sardinia) ..... 92 D 7
Cerdon, France ..... 82 E 5
Cère (river), France ..... 81 H 8
Cerea, Italy, '81, 787 ..... 93 K 4
Cerekwe, Unter, Austria ..... 90 L 5
Ceres, Cape Colony, '91, 1,596. 113 D 7
Ceres (district), Cape Colony, '91, 5,973 ..... 113 D 7
Ceresio, Lago (lake), Italy (see Lugano Lake) ..... 93 F 3
Ceresole, Italy ..... 93 C 5
Cereate, France ..... 81 G 11
Céret, France, '91, 3,828 ..... 81 H 10
Ceretbe, Loyalty Is. ..... 117 J 10
Cerf, Ile du (island), Africa.... 109 L 5
Cerianu, Italy ..... 93 C 7
Cerignola, Italy, '81, 22,659.... 94 T 12
Cerigo (island), Greece ..... 99 H 8
Cérilly, France ..... 80 H 6
Cerisiers, France ..... 82 G 4
Cérisoles, Italy (see Cereaole).. 93 C 5
Cerizay, France ..... 80 E 6
Cermay, Germany (see Sennheim) ..... 86 R 5
Cerne Abbas, England ..... 75 H 12
Cernier, Switzerland, '88, 991 91 C 3
Černowitz, Austria ..... 90 K 5
Cerralvo, Mexico, '94, 6,687... 64 J 4
Cerralvo, Isla (island), Mexico. 64 D 5
Cerreto Sannita, Italy, '81, 5,129 ..... 94 Q 12
Cerrigotto (island), Greece (see Antikythera) ..... 99 H 9
Cerrillos, Argentina, '90, a1,200 72 D 8
Cerritos, Mexico ..... 65 F 1
Cerritos (partido), Mexico, '94, 30,698 ..... 65 F 1
Cerro, El (Mt.), Uruguay ..... 72 H 13
Cerro Ambaro (Mt.), Bolivia... 70 E 7
Cerro Anay (Mt.), British Guiana ..... 70 F 3
Cerro Asul, Peru ..... 70 B 6
Cerro Blanco (Mt.), Chile .... 72 C 10
Cerro Blanco (Mt.), Chile .... 72 D 9
Cerro Canavano (Mt.), Venezuela ..... 70 D 2
Cerro Chanaro (Mt.), Venezuela 70 E 2
Cerro Chato, Uruguay ..... 72 F 10
Cerro Colorado (Mt.), Mexico.. 65 B 5
Cerro Contenta (Mt.), Chile .. 72 C 12
Cerro Cortado (Mt.), Bolivia... 70 E 7
Cerro Curundaitis (Mt.), Bolivia 70 E 7
Cerro de Champaqui (Mt.), Argentina ..... 72 D 10
Cerro de Chimalhuacan (Mt.), Mexico ..... 65 C 7
Cerro de Chiquihuit (Mt.), Mexico ..... 65 B 6
Cerro de Gorria (Mt.), Spain.. 83 G 4
Cerro de Guerrero (Mt.), Mexico 65 B 6
Cerro de Ixbul (Mt.), Mexico... 64 N 9
Cerro de Jilotepec (Mt.), Mexico ..... 65 G 4
Cerro de Juncal (Mt.), Argentina ..... 72 D 10
Cerro de la Brea (Mt.), Peru.. 70 A 4
Cerro de la Cruz (Mt.), Mexico 65 B 5
Cerro del Azufre (volcano), Argentina ..... 72 D 9
Cerro del Campanario (volcano), Argentina ..... 72 C 11
Cerro del Chiquihuite (Mt.), Mexico ..... 65 B 6

Cerro del Grillo (battlefield), Mexico .... 65 C 1
Cerro del Juncal (Mt.), Chile. 72 D 9
Cerro del Mercedario (Mt.), Argentina .... 72 D 10
Cerro del Pino (Mt.), Mexico.. 65 C 7
Cerro Demetrio (Mt.), Argentina .... 72 D 12
Cerro de Neiva (Mt.), Venezuela .... 70 D 3
Cerro de Orodonco (Mt.), Chile. 72 J 13
Cerro de Pasco, Peru, a15,000. 70 B 6
Cerro de San Cristobal (Mt.), Spain .... 83 G 8
Cerro de San Francisa (Mt.), Chile .... 72 D 9
Cerro de San Lorenzo (Mt.), Spain .... 83 J 2
Cerro de Santa Isabel (Mt.), Mexico .... 65 B 6
Cerro Descabezado (Mt.), Argentina .... 72 D 11
Cerro Gigante (Mt.), Colombia. 69 M 3
Cerro Gordo, Chile .... 70 C 8
Cerro Gordo, Mexico .... 64 F 4
Cerro Gordo (battlefield), Mexico .... 65 K 4
Cerro Gordo (Mt.), Mexico .... 65 B 6
Cerro Gordo, Punta (point), Mexico .... 65 K 3
Cerro Gordo, Mexico (on local map) .... 65 C 6
Cerro Granadas (Mt.), Bolivia. 70 D 8
Cerro Guayabo, Cuba .... 68 K 4
Cerro Huancapeti (Mt.), Peru. 70 B 5
Cerro Incahuasi (Mt.), Chile... 70 D 8
Cerro Largo (department), Uruguay, '95, est.28,795 .... 72 G 10
Cerro Lascar (Mt.), Chile .... 70 D 8
Cerro Mashlaty (Mt.), Venezuela .... 70 D 3
Cerro of Aripo (Mt.), Trinidad. 68 L 7
Cerro Panirl (Mt.), Bolivia.... 70 D 8
Cerro Pin (Mt.), Nicaragua ... 66 K 6
Cerro Pintado (Mt.), Colombia. 70 C 1
Cerro San Felipe (Mt.), Spain. 83 K 4
Cerro San Juan (Mt.), Uruguay. 72 F 12
Cerro San Miguel (Mt.), Bolivia 70 E 7
Cerro Sipapo (Mt.), Venezuela. 70 D 3
Cerro Tacuto (Mt.) Venezuela. 70 D 2
Cerro Tata Sabaya (Mt.), Bolivia .... 70 D 7
Cerro Teutli (Mt.), Mexico..... 65 C 8
Cerro Tonoro (Mt.), Venezuela.. 70 E 2
Cerro Tupungato (Mt.), Argentina .... 72 D 10
Cerro Turagua (Mt.), Venezuela 70 E 2
Cerro Natepec (Mt.), Mexico.. 65 C 7
Cerro Yamari (Mt.), Venezuela 70 D 3
Cerro Zapatero (Mt.), Spain... 83 H 4
Cerro Zempoaltepec (Mt.), Mexico .... 65 L 6
Certaldo, Italy, '81, 2,546 .... 93 J 7
Certosa, Italy .... 93 F 4
Certosa, Villa, Italy .... 92 E 11
Cervantes, Spain, '87, 5,634... 83 E 2
Cervaro (Casertat, Italy .... 94 P 12
Cervaro (Foggia), Italy .... 94 T 12
Cervaro (river), Italy .... 94 S 12
Cervera, Cabo (cape), Spain... 83 M 6
Cervera (Lerida), Spain .... 83 O 3
Cervera (Logrono), Spain, '87, 4,966 .... 83 K 3
Cervera (Palencia), Spain .... 83 H 2
Cerveteri, Italy .... 94 M 11
Cervi, Channel of, Greece .... 99 G 8
Cervi (island), Greece (see Elaphonisos) .... 99 G 8
Cervia, Italy, '81, 1,644 .... 93 M 6
Cervignano, Austria .... 90 G 12
Cervignano, Austria (on travel map) .... 74 L 6
Cervin, Mont., Switzerland (see Matterhorn) .... 91 E 7
Cervinara, Italy .... 94 R 12
Cervino, Monte (Mt.), Italy (see Matterhorn) .... 93 O 3
Cervione, France .... 81 M 11
Cervo (river), Italy .... 93 D 4
Cervon, France .... 82 H 6
Cesana, Italy .... 93 A 5
Cesar, Rio (river), Colombia.. 70 C 2
Cesaro, Italy, '81, 4,723 .... 94 M 13
Cesena, Italy, '81, 11,435 .... 93 M 6
Cesena, Italy (on travel map). 74 L 6
Cesenatico, Italy .... 93 M 6
Cesi, Italy .... 94 N 9
Cessenon, France .... 81 B 11
Cesson, France .... 82 F 3
Cestos, Liberia .... 111 D 9
Cetigne, Montenegro (see Cettinge) .... 98 A 6
Cetina (river), Austria.... 89 H 8
Cetinge, Montenegro (see Cettinge) .... 98 A 6
Ceton, France .... 82 B 4
Cetraro, Italy, '81, 2,464 .... 92 J 8
Cette, France, '96, 32,729 .... 81 C 12
Cette, France (on travel map). 74 F 7
Cettigno, Montenegro (see Cettinge) .... 98 A 6
Cettin, Montenegro (see Cettinge) .... 98 A 6
Cettinge (capital), Montenegro, a2,000 .... 98 A 6
Cettinje, Montenegro (see Cettinge) .... 98 A 6
Centa (Sp.), Morocco, '87, 10,744 .... 111 E 2
Ceva, Italy, '81, 3,226 .... 93 D 6
Cévennes (Mts.), France .... 81 C 11
Cevicos, Santo Domingo .... 68 E 6
Cevijong, Santo Domingo .... 68 E 6
Cevljanovic, Bosnia .... 89 K 7
Ceylon (colony), Asia, est. 3,008,466 .... 100 L 8
Ceylon, British India (large scale map of) .... 105 J 16
Cezembre, Fort de, France.... 80 C 4
Cezimbra, Portugal, '78, 3,670 83 C 6
Cézy, France .... 82 G 5
Cha, French Indo-China .... 106 F 3
Chaacha, Old, Persia .... 103 J 2
Chabanais, France .... 81 F 7
Chabeuil, France .... 81 L 8
Chablis, France .... 82 H 5
Chabrelha, Russia .... 96 K 2
Chabris, France .... 82 D 6
Chaburchi, Russia .... 97 H 8
Chaca, Chile .... 70 C 7
Chacabuco, Argentina, '90, a1,500 .... 72 E 10
Chacabuco, Chile .... 72 J 14
Chacabuco Nuevo, Fort, Argentina .... 72 D 12
Chacabuco Pass, Chile .... 72 J 14
Chacabuco Viejo, Fort, Argentina .... 72 C 12
Chacachacare Island, Trinidad. 68 K 7
Chachina, Boca de (inlet), Mexico .... 65 J 8
Chacala, Mexico .... 65 B 4
Chacala, Rio (river), Mexico... 65 B 4
Chacalapa, Mexico .... 65 G 6
Chacaltianguis, Mexico .... 65 L 5
Chacance, Chili .... 70 D 8
Chacao, Canal de, Chile .... 72 C 12
Chacao, Golfo de (gulf), Chile. 72 C 12
Chacarita, Argentina .... 72 F 13
Chacayan, Peru .... 70 B 6
Chachaclum, Guatemala .... 66 F 3
Chachapoyas, Peru, a5,000..... 70 B 5
Chachon Park, London, England .... 75 P 14
Chaco, El Gran (region), Argentina .... 72 E 9
Chaco, El (territory), Argentina, '95, 10,280 .... 72 E 9
Chaco Anstral (region), Argentina .... 72 E 9
Chaco Boreal (region), Paraguay 72 F 8
Chaco Central (region), Argentina .... 72 E 8
Chad, Lake, Africa .... 110 K 7
Chadak, British India .... 104 C 6
Chadderton (within Oldham Borough), England, '91, 22,087 76 H 5
Chaddleworth, England .... 77 B 5
Chaddock Bar, Bermudas .... 67 N 4
Chadi Leuva, Rio (river), Argentina .... 72 D 11
Chad Lake, Africa .... 110 K 7
Chadlington, England .... 77 A 3
Chadshunt, England .... 77 A 2
Chadwell, England .... 77 J 5
Chaeronela, Greece .... 99 G 4
Chagal, Balnchistan .... 103 L 6
Chagford, England .... 75 E 12
Chagga (tribe south of Mt. Kilimanjaro), Africa .... 112 Q 11
Chagny, France .... 80 K 6
Chagny, France (on travel map) 74 G 5
Chagoda (river), Russia .... 97 K 2
Chagodoshtcha (river), Russia. 97 K 2
Chagolo, Mount, China .... 107 H 4
Chagos Islands, Indian Ocean. 2 M 4
Chágres, Colombia .... 70 A 2
Chágres (Panama), Colombia... 69 M 2
Chágres, Rio (river), Colombia. 69 M 2
Chagui, Santo Domingo .... 68 D 5
Chagui, Rio (river), Santo Domingo .... 68 D 6
Chah Alum, Persia .... 103 F 6
Chahar Bagh, Afghanistan.... 103 N 4
Chahar Burjak, Afghanistan .. 103 J 5
Chah Balahund, Persia .... 103 G 4
Chahbar, Oman, a1,000 .... 103 J 8
Chahbar Bay, Persia .... 103 J 8
Chah Beg, Persia .... 103 E 5
Chahel Pal, Persia .... 103 G 5
Chah Hajam, Persia .... 103 F 3
Chah Huk, Persia .... 103 F 6
Chah-i Kavir, Persia .... 103 F 5
Chah-i Kirbeh, Afghanistan.... 103 K 5
Chah-i Koshk, Persia .... 103 G 3
Chahilburj, Afghanistan .... 103 M 3
Chah-i Maurk, Balnchistan .... 103 K 6
Chah-i Mullah Huseln, Persia.. 103 H 5
Chah Jangi, Persia .... 103 E 3
Chah Kura, Persia .... 103 G 5
Chah Mehji, Persia .... 103 F 4
Chah Meshmus, Persia .... 103 E 3
Chah Mil, Persia .... 103 F 5
Chah Murar, Persia .... 103 F 3
Chah Nalu, Persia .... 103 F 6
Chah Rig, Persia .... 103 J 4
Chah Shirin, Persia .... 103 F 3
Chah Shur, Persia .... 103 E 3
Chahtalk, Persia .... 103 E 6
Chah Zard, Afghanistan .... 103 J 4
Chal, Kura (river), Persia.... 100 D 3
Chala, Siam .... 106 D 10
Chalbasa, British India .... 104 L 8
Chalhankiol, Turkey in Europe. 98 C 1
Chalhland, France .... 80 E 4
Chally, France .... 82 F 4
Chalu Island, Low Archipelago (see Anna) .... 117 L 8
Chain of Salt Lakes and Spinifex Plains, Australia .... 115 C 5
Chalntreaux, France .... 82 F 4
Chalpun, Siam .... 106 E 7
Chal Resh (Mt.), Turkey in Asia 101 L 4
Chal-san, Korea .... 108 B 4
Chajul, Rio (river), Guatemala. 66 D 4
Chaka, Afghanistan .... 103 L 4
Chakansur, Afghanistan .... 103 K 5
Chakaran, Afghanistan .... 103 O 2
Chakchak, Africa .... 112 R 12
Chakcharan (district), Afghanistan .... 103 L 3
Chakenden, England .... 77 D 4
Chakhan, Lake, Mongolia .... 107 L 2
Chakhary (division), Mongolia. 107 K 2
Chakhchi, Afghanistan .... 103 M 2
Chakhiwli, British India .... 105 P 10
Chakmak, Turkey in Asia .... 101 E 3
Chakva, Russia .... 101 J 2
Chakwal, British India .... 104 D 3
Chala, Peru .... 70 C 7
Chala, Punta (point), Peru .... 70 C 7
Chalaban, Persia .... 103 B 1
Chalais, France .... 81 F 7
Chalais, Switzerland, '88, 584.. 91 E 6
Chalamarl, British India, (see Chilmarl) .... 104 M 7
Chalanguea, Africa .... 112 O 15
Chalatenango, Salvador, '92, a6,000 .... 66 G 5
Chalatenango (department), Salvador, '92, a54,000 .... 66 F 5
Chalbasy, Russia .... 97 J 8
Chalcatongo, Mexico .... 65 J 6
Chalcedon, Turkey in Asia (see Kadikol) .... 101 C 2
Chalchicomula, Mexico, '94, 6,-099 .... 65 J 5
Chalchicomula (district), Mexico, '94, 56,077 .... 65 J 4
Chalchihuites, Mexico, '94, 8,-838 .... 64 G 6
Chalchuapa, Salvador .... 66 F 6
Chalcidice (peninsula), Turkey in Europe .... 98 F 8
Chalcis, Greece (see Euripos).. 99 J 4
Chalco, Mexico, a2,000 .... 65 H 4
Chalco (distrito), Mexico, '91, 63,065 .... 65 H 4
Chalco, Laguna de (lake), Mexico .... 65 C 7
Chalcomb, England .... 77 B 2
Chaldon, England .... 77 G 5
Chale, British India .... 105 P 11
Chaleur Bay, Newfoundland .. 62 J 6
Chaleurs Bay, Canada .... 62 D 1
Chalfont Road, England .... 77 E 4
Chalfont Saint Giles, England.. 77 E 4
Chalfont Saint Peter, England. 77 E 4
Chalgall, British India .... 104 J 8
Chalgrave, England .... 77 E 3
Chalgrove, England .... 77 C 4
Chalhuanca, Peru .... 70 C 6
Chalia, Africa .... 110 Q 9
Chalia, Rio (river), Argentina.. 72 C 13
Chalindrey, France .... 82 M 5
Cha-ling, China .... 107 J 5
Chalisgaon, British India .... 105 E 9
Chalk, England .... 77 J 5
Chalkis, Greece (see Euripos).. 99 J 4
Chalk River (place), Ontario.. 60 H 2
Challans, France .... 80 D 6
Challenger Deep, Pacific Ocean 2 O 3
Challerange, France .... 82 K 2
Challow, England .... 77 B 4
Chalmalson, France .... 82 G 4
Chalmers, Port, New Zealand, '91, 2,028 .... 117 D 9
Chaloma, Honduras .... 66 H 4
Chalonnes-sur-Loire, France .. 80 E 5
Châlons, Camp de, France .... 82 J 12
Châlons-sur-Marne, France, '91, 25,863 .... 82 J 3
Châlons-sur-Marne, France (on travel map) .... 74 G 4
Châlon-sur-Saône, France, '91, 24,686 .... 80 K 6
Châlon-sur-Saône, France (on travel map) .... 74 G 5
Chalnari, British India .... 104 M 4
Chalura, Siam .... 106 K 7
Chalus, France .... 81 F 7
Chaluz, France, (see Chalus) .. 81 F 7
Cham, Germany .... 86 O 16
Cham, Persia .... 103 D 5
Cham, Switzerland, '88, 1,461.. 91 H 3
Chama, Africa .... 111 F 9
Chama, Sierra de (Mts.), Guatemala .... 66 E 4
Chamacuero, Mexico .... 65 F 3
Chamalhari, Mount, Bhutan .. 104 M 6
Chaman, British India .... 104 A 4
Chaman, New, British India.. 104 A 4
Chamnabad, Persia .... 103 H 3
Chaman-i-bed, Afghanistan .... 103 K 3
Chamarande, France .... 82 E 3
Chamba, British India .... 104 F 3
Chambak Nakom, Siam .... 106 E 7
Chambal (river), British India. 104 F 6
Chambar, Balnchistan .... 103 L 7
Chamberlain, Canada .... 63 K 4
Chambers Pillar, Australia .... 115 E 4
Chambers River, Australia ... 115 E 2
Chambéry, France, '91, 20,922. 81 L 7
Chambéry, France (on travel map) .... 74 H 6
Chambezi (river), Africa .... 112 O 13
Chambl, Africa .... 112 J 11
Chambley, France .... 82 M 2
Chambly (county), Quebec, '91, 11,701 .... 61 H 7
Chambly Basin, Quebec, '91,879 61 H 8
Chambly River, Quebec (see Richelieu) .... 61 H 7
Chambon, France .... 80 H 6
Chambord, France .... 82 D 5
Chambord, Quebec .... 61 K 2
Chambord Junction, Quebec ... 61 L 2
Chambourg, France .... 82 B 6
Chambras, Las, Cuba .... 68 P 2
Chambray, Fort, Maltese Is... 92 H 11
Chambre, La, France.... 80 D 5
Chambrelien, Switzerland .... 91 C 4
Chamcook, New Brunswick .... 62 C 4
Chamdun Draya, Tibet .... 107 F 4
Chame, Colombia .... 70 B 2
Chamch-tagh (Mt.), Tibet .... 107 D 3
Chamela, Mexico .... 65 B 4
Chamela, Punta de (point), Mexico .... 65 A 4
Chamelecon, Honduras .... 66 G 4
Chamelecon, Rio (river), Honduras .... 66 G 4
Chamesson, France .... 82 K 5
Chamical, Argentina .... 72 D 10
Chamlchilla, Russia .... 97 G 8
Chammukhun, Burma .... 106 B 2
Chamonix, France .... 74 H 6
Chamonix Valley, France .... 81 M 7
Chamoson, Switzerland, '88, 1,175 .... 91 D 6
Chamouchouan, Lake, Quebec . 61 C 3
Chamouchouan River, Quebec.. 61 D 3
Chamouni, France (see Chamonix Valley) .... 81 M 7
Chamonny, France (see Chamonix Valley) .... 81 M 7
Chamoy, France .... 82 H 4
Champ, Grand-, France .... 80 B 5
Champa, British India .... 104 J 8
Champagnac, France .... 81 J 8
Champagnale, France (on travel map) .... 74 G 5
Champagne (old province), France .... 80 C 2
Champagne Castle (Mt.), Africa 113 J 5
Champagne-Mouton, France.... 81 F 7
Champagnole, France .... 80 M 6
Champagny Islands, Australia.. 115 C 2
Champagore, Africa .... 111 G 7
Champaqui, Cerro de (Mt.), Argentina .... 72 D 10
Champaubert, France .... 82 H 3
Champawat, British India .... 104 H 5
Champdôtre, France .... 82 L 6
Champenoux, France .... 82 N 3
Champerico, Guatemala .... 66 C 5
Champi, Peru .... 70 C 6
Champigneiles, France .... 82 G 5
Champigny, France .... 82 A 6
Champion Bay, Australia .... 115 A 5
Champlain, Quebec .... 61 K 6
Champlain (county), Quebec, '91, 29,267 .... 61 J 4
Champlain (explorer's route).. 4 Q 8
Champlain Bank, Brazil .... 71 K 8
Champlitte, France .... 82 M 5
Champoton, Mexico .... 64 O 8
Champoton, Rio (river), Mexico 64 N 8
Champrond, France .... 82 C 4
Champs, France .... 82 H 5
Champs de Bort, France .... 81 H 7
Champvans (Haute - Saône), France .... 82 M 6
Champvans (Jura), France.... 82 L 6
Chamrajnagar, British India.. 105 F 14
Chamuchina, Colombia .... 70 D 3
Chamuhongo, Kongo .... 112 M 13
Chamur Mountains, Mongolia.. 107 H 1
Chamursi, British India .... 105 H 10
Chamusca, Portugal, '78, 2,995 83 D 5
Chanac, France .... 81 J 8
Chanak Kalessi, Turkey in Asia (see Kale Sultanieh) .... 101 B 2
Chanal Island, Marquesas Is. (see Fetu-huhu) .... 117 P 6
Chañaral, Chile, '85, 2,613 .... 72 C 9
Chanaro, Cerro (Mt.), Venezuela .... 70 E 2
Chancay, Peru, a2,500 .... 70 B 6
Chanceaux, France .... 82 K 5
Chance Island, Siam .... 106 C 10
Chancenote, Mexico .... 64 P 7
Chanco, Chile, '85, 1,984 .... 72 C 11
Chancy, Switzerland, '88, 263.. 91 A 6
Chanda (Berar), British India, '91, 16,175 .... 105 G 10
Chanda (Hugli), British India. 104 M 1
Chandansi, British India, '91, 28,111 .... 104 G 5
Chanderi, British India .... 104 F 7
Chandernagor (Fr.), India, '95, a25,000 .... 104 L 8
Chandernagor (Fr.), India (on local map) .... 104 M 1
Chanders Fjord, Arctic Region 3 A 7
Chandia, British India .... 104 H 8
Chandil, British India .... 104 L 8
Chandir, Turkey in Asia .... 101 D 4
Chandir River, Turkestan .... 103 G 1
Chandless, Rio (river), Peru... 70 C 6
Chandod, British India .... 104 D 8
Chandor, British India (see Chandur) .... 105 E 9
Chandos, Australia .... 115 F 2
Chandpalah, British India .... 104 M 4
Chandpur (Bengal), British India .... 104 N 8
Chandpur (North West Provinces), British India, '91, 12,-256 .... 104 G 5
Chandra (river), British India. 104 F 3
Chandrakona, British India, '91, 11,309 .... 104 L 8

Chandur — Chechen Island

Chandur, British India ..... 105 E 9
Chanes, Rio (river), Bolivia ... 70 E 7
Chanesh, Afghanistan ..... 103 O 3
Chang, French Indo-China .... 106 G 4
Chang, Siam ..... 106 E 5
Chang, Koh (Island), Siam..... 106 F 8
Chang, Koh si (Island), Siam.. 106 E 8
Chang (district), Tibet ..... 107 D 5
Chang-chal, China ..... 107 H 5
Chang-chau (Kiang), China ... 107 L 4
Chang-chau (Kuang-Tung), China, '96, a500,000 ..... 107 K 6
Chang-heung, Korea ..... 108 C 6
Chang-hing Island, Manchuria.. 107 L 3
Chang-hua, Japan ..... 108 K 7
Changis, France ..... 82 G 3
Chang-jin, Korea ..... 108 C 3
Chang-jin River, Korea ..... 108 C 3
Chang-kai-wan, China ..... 107 M 6
Chang-kia-chuang, China ..... 107 N 7
Chang-pai-shan (Mt.), Manchuria ..... 107 M 2
Chang-ping, China ..... 107 K 2
Chang-sha, China, '96, a300,000 107 J 5
Chang-shan Island, China .... 107 L 3
Changsil, British India ..... 104 O 8
Chang-song, Korea ..... 108 B 3
Chang-song, Korea ..... 108 C 6
Chang-song, Korea ..... 108 D 2
Chang-te (Ho-Nan), China ..... 107 J 3
Chang-te (Hu-Nan), China, '96, a50,000 ..... 107 J 5
Changulak, Persia ..... 103 B 4
Changwari Hills, Africa ..... 112 Q 14
Chang-won, Korea ..... 108 D 6
Changyang, Burma ..... 106 C 2
Chang-yang, China ..... 107 H 4
Chang-yon, Korea ..... 108 B 4
Chanler Falls, Africa ..... 112 Q 10
Channa, Lake, Africa ..... 112 Q 10
Channay, France ..... 82 A 6
Channel, Newfoundland, est.723 62 H 6
Channel Islands, Great Britain, '91, 92,272 ..... 75 G 15
Channel Islands, Great Britain (on travel map) ..... 74 C 4
Channel of Atalanti, Greece.... 99 H 3
Channel of Cervi, Greece ..... 99 G 8
Channel of Corfu, Greece ..... 99 B 1
Channel of Egripos, Greece .... 99 J 4
Channel of Ithaki, Greece .... 99 C 4
Channel of Ken, Greece ..... 99 K 5
Channel of Piombino, Italy ... 94 J 9
Channel of Salina, Italy ..... 94 M 12
Chan-nin-khu, Lake, Mongolia . 107 G 2
Chansantacruz, Mexico ..... 64 P 7
Chantabun, Siam, a30,000 .... 106 F 8
Chantada, Spain, '87, 14,707 .. 83 E 2
Chantelle, France ..... 80 J 6
Chantelle, Quebec ..... 61 G 6
Chantenay, France, '91, 14,139 80 D 5
Chantilly, France, '91, 4,231... 82 F 2
Chantonnay, France ..... 80 E 6
Chantraines, France ..... 82 L 4
Chantsutu, Mongolia ..... 107 L 2
Chany, Lake, Siberia ..... 100 K 3
Chanza (river), Portugal ..... 83 E 7
Chao (Chili), China ..... 107 G 5
Chao (Yun-Nan), China ..... 107 J 3
Chao, Punta (point), Peru..... 70 B 5
Chão, Alter do, Portugal, '78, 2,545 ..... 83 E 5
Chao (Island), Portugal ..... 83 O 7
Chao-chau, China, '96, a200,000 107 K 6
Chao-hu (lake), China ..... 107 K 4
Chaolais, Scotland ..... 78 C 3
Chaoni, British India, '91, 23,-381 ..... 104 F 6
Chaos (Island), Cape Colony (see Bird Island) ..... 113 H 7
Chao-tung, China ..... 107 G 5
Chaource, France ..... 82 J 4
Chao-yang, China ..... 107 L 2
Chao-yuan, China ..... 107 K 3
Chapada (Goyaz), Brazil ..... 71 H 6
Chapada (Maranhão), Brazil... 71 H 4
Chapala, Mexico ..... 65 C 3
Chapala, Laguna de (lake), Mexico ..... 65 C 3
Chaparé, Rio (river), Bolivia... 70 E 7
Chaparral, Colombia ..... 70 B 3
Chapartala, British India .... 104 H 8
Chapeau, Quebec ..... 61 B 4
Chapel Bank, Oceanica ..... 114 H 7
Chapel End, England ..... 75 O 13
Chapelhall (village), Scotland, '91, 1,880 ..... 78 E 2
Chapel Hill (place), England .. 75 G 10
Chapelizod, Ireland, '91, 1,458. 79 J 5
Chapelle, La (Loire-Inferieure), France ..... 80 D 5
Chapelle, La (Oise), France... 82 D 2
Chapelle, La (Sarthe), France. 82 A 5
Chapelle, La, Haiti ..... 68 C 6
Chapelle-d'Angillon, La, France 80 H 5
Chapelle-en Vercors, La, France 81 L 8
Chapelle-Gauthier, La, France. 82 A 3
Chapelle-la-Reine, La, France.. 82 F 4
Chapelle-lez-, Herlaimon, Belgium, '90, 5,592 ..... 84 D 7
Chapelle Royale, France ..... 82 C 4
Chapelle-Vendômoise, La, France 82 C 5
Chapelle Villeperdue, La, France ..... 82 A 6
Chapelotte, France ..... 82 F 6
Chapelton, Jamaica, '91, 469 .. 68 H 6
Chaplugo, Rio de (river), Mexico 65 C 6
Chapleau, Ontario ..... 60 K 5
Chaplin, Canada ..... 63 K 4
Chapman, Cape, Arctic Region 3 G 9
Chapman, Cape, Canada ..... 59 N 3
Chapmana Bay, Cape Colony.... 113 B 7
Chappahatti, British India .... 104 O 3
Chappelle, La, France ..... 82 D 5
Chappelle-en-Serval, La, France 82 F 2
Chapple, England ..... 77 K 3
Chapra, British India ..... 104 F 7
Chapra, British India, '91, 57,-352 ..... 104 K 7
Chaprot, British India ..... 104 D 1
Chapu, China ..... 107 L 4
Chapultepec, Mexico ..... 65 J 4
Chapus, Fort, France ..... 81 D 7
Charn (river), Siberia ..... 100 O 3
Charaks, Persia ..... 103 J 4
Charala, Colombia ..... 70 C 2
Charambira Bay, Colombia .... 70 B 3
Charaslab, Afghanistan ..... 103 N 3
Charayave, Venezuela, a5,700.. 70 D 1
Charayes, Swamp, Brazil..... 70 F 7
Charbagh, Persia ..... 103 F 2
Charbar, Persia ..... 103 J 8
Charbonnières, Haiti ..... 68 A 7
Charcamac (river), Argentina... 72 C 13
Charcas, Mexico ..... 64 H 6
Charchik, East Turkestan..... 107 C 2
Chard, England, '91, 2,575 .... 75 F 12
Charda, British India ..... 104 H 6
Chardeh, Afghanistan ..... 103 M 4
Chardeh (Astrabad), Persia ... 103 F 2
Chardeh (Khorasan), Persia ... 103 G 4
Charek, Persia ..... 103 F 7
Charente (department), France, '96, 356,236 ..... 81 E 7
Charente (river), France ..... 81 E 7
Charente-Inférieure (department), France, '96, 453,455 .. 81 E 7
Charenton, Fort de, France .... 80 M 2
Charenton (-le-Pont), France, '91, 15,306 ..... 82 E 3
Charenton (-sur-Cher), France.. 80 H 6
Charenton-le-Pont, France (on local map) ..... 80 M 2
Charentonne (river), France ... 82 A 3
Charfa, Arabia, a8,000 ..... 102 K 5
Charford, England ..... 75 J 12
Chargalik, East Turkestan .... 107 D 3
Chari (river), Africa (see Shari) 110 K 8
Charikar, Afghanistan, a15,000. 103 N 3
Charin, Siam ..... 106 E 5
Charing, England ..... 77 L 6
Charing Cross Station, London, England ..... 77 G 4
Charing-nor (lake), Tibet ..... 107 F 4
Charité, La, France ..... 82 G 6
Charjui, Bokhara ..... 103 K 1
Charjui, Central Asia..... 100 J 5
Chark, El, Arabia ..... 102 K 5
Charlbury, England ..... 77 B 3
Charlecote, England ..... 77 A 2
Charleroi, Belgium, '90, 20,668; '97, est.22,993 ..... 84 D 8
Charleroi, Belgium (on travel map) ..... 74 G 3
Charles, Mount, Australia .... 115 E 5
Charles, Cape, Labrador ..... 59 T 6
Charlesbourg, Quebec, a2,300.. 61 M 5
Charles Island, Bermudas ..... 67 P 3
Charles Island, Canada ..... 59 Q 4
Charles Louis Mountains, New Guinea (Dutch) ..... 116 J 5
Charles Sound, New Zealand .. 117 A 8
Charleston, Australia ..... 115 G 3
Charleston, New Zealand, '91, 195 ..... 117 C 6
Charlestown, England ..... 75 C 13
Charlestown (Armagh), Ireland. 79 H 3
Charlestown (Mayo), Ireland, '91, 779 ..... 79 D 4
Charlestown (village), Scotland, '91, 1,012 ..... 78 K 5
Charlestown, West Indies ..... 67 O 6
Charles V. Wall, Gibraltar .... 83 P 7
Charles XII. Island, Spitzbergen ..... 3 O 8
Charleville, Australia, '91, 1,456 115 H 5
Charleville, France, '91, 17,390. 82 K 1
Charleville, France (on travel map) ..... 74 G 4
Charleville, Ireland, '91, 1,970. 79 D 7
Charlevoix (county), Quebec, '91, 19,038 ..... 61 N 3
Charlier, Haiti ..... 68 B 6
Charlieu, France, '91, commune, 5,247; town, 4,682..... 80 K 6
Charlois, Netherlands ..... 84 D 5
Charlos Cove (place), Nova Scotia ..... 62 H 4
Charlotte (county), New Brunswick, '91, 23,752 ..... 62 C 4
Charlotte, Port (village), Scotland, '91, 570 ..... 78 D 8
Charlotte Amalie, Danish West Indies, a10,000 ..... 68 L 1
Charlotte Island, Gilbert Islands (see Apaiang)..... 117 N 5
Charlottenberg, Sweden ..... 95 H 7
Charlottenburg, Germany, '95, 132,383 ..... 85 G 17
Charlotteaburg, Germany (on local map) ..... 87 H 28
Charlottenburg, Germany (on travel map) ..... 74 L 2
Charlottenwerder, Germany.... 87 E 30
Charlottetown (capital), Prince Edward Island, '91, 11,373 ... 62 G 3
Charlotte Waters (telegraph station), Australia ..... 115 E 5
Charlton, Australia, a800 ..... 115 G 7
Charlton, England ..... 77 C 3
Charlton (part of London), England ..... 75 P 14
Charlton Island, Canada ..... 59 O 6
Charlwood, England ..... 77 F 6
Charly, France ..... 82 G 3
Charmate, River, Argentina ... 72 C 12
Charmes, France ..... 82 N 4
Charmey, Switzerland, '88, 300 91 D 5
Charminster, England ..... 75 H 12
Charmouth, England ..... 75 G 12
Charmoy, France ..... 82 M 5
Charney Basset, England..... 77 A 4
Charnwood Forest, England.... 76 K 7
Charny (Meuse), France ..... 82 L 2
Charny (Yonne), France ..... 82 G 5
Charolais, Montagnes du (Mts.), France ..... 80 K 6
Charol-cho (lake), Tibet ..... 107 C 4
Charolles, France, '91, 3,246 .. 80 K 6
Charra, Africa ..... 112 R 11
Charroux, France ..... 80 F 6
Churs, France ..... 82 D 2
Charsadda, British India, '91, 10,619 ..... 104 D 2
Chart, Little, England ..... 77 K 6
Charter, Fort, Africa ..... 112 O 15
Charters Towers, Australia, '91, 4,597 ..... 115 H 4
Chartham, England ..... 77 M 6
Chartierville, Quebec ..... 61 M 8
Chartres, France, '91, 23,108.. 82 D 4
Chartres, France (on travel map) ..... 74 E 4
Chartre-sur-le-Loir, La, France 82 A 5
Charun, Baluchistan ..... 103 M 8
Charwar Mountains, British India ..... 104 B 8
Chascomus, Argentina, '90, a5,000 ..... 72 F 11
Chashma Belnch, Persia ..... 103 F 3
Chashma Bulazun, Persia ..... 103 E 4
Chashma Dubar, Persia ..... 103 G 3
Chashmeh, Afghanistan ..... 103 L 4
Chashmeh, Persia ..... 103 E 3
Chashmeh Gauhir, Persia ..... 103 E 4
Chashmeh-i Dadar, Persia ..... 103 J 6
Chashmeh Shuturun, Persia..... 103 G 4
Chashmeh Tulha, Persia ..... 103 E 3
Chashuiki, Russia ..... 97 G 4
Chaskovo, Eastern Rumelia (see Haskovo) ..... 98 H 7
Cha-song, Korea ..... 108 C 3
Chasseron, Mount, Switzerland. 91 B 4
Chassy, France ..... 82 H 6
Chastab, Kuh, Persia..... 103 F 4
Chastleton, England ..... 77 A 3
Chasuta, Peru ..... 70 B 5
Chat, Le, Belgium ..... 84 B 4
Chat, Fort, Turkestan ..... 103 F 1
Châtaigneraie, La, France..... 80 E 6
Chatak, Russia ..... 101 K 2
Château, Pont-, France..... 80 C 5
Châteaubriant, France, '91, 6,523 ..... 80 D 5
Châteaubriant, France (on travel map) ..... 74 D 5
Château-Chinon, France ..... 80 K 5
Château d'Oex, Switzerland .... 91 D 5
Château-du-Loir, France..... 82 B 5
Châteaudun, France, '91, 7,147. 82 C 4
Châteaudun, France (on travel map) ..... 74 E 4
Château-Gaillard, France..... 82 D 4
Château-Gontier, France, '91, 7,281 ..... 80 E 5
Châteauguay, River, Quebec... 61 F 8
Châteauguay (county), Quebec, '91, 13,864 ..... 61 G 8
Château-Landon, France ..... 82 F 4
Château-la-Vallière, France.... 80 E 5
Châteaulin, France, '91, 3,677. 80 A 4
Châteaumeillant, France ..... 80 H 6
Châteauneuf (-sur-Sarthe), France ..... 80 E 5
Châteauneuf (Nièvre), France.. 82 G 6
Châteauneuf - en - Thymerais, France ..... 82 C 3
Châteauneuf-le-Rouge, France.. 81 G 11
Châteauneuf - sur - Charente, France ..... 81 E 7
Châteauneuf - sur - Charente, France (on travel map) ..... 74 E 6
Châteauneuf-sur-Cher, France.. 80 H 6
Châteauneuf-sur-Loire, France.. 82 E 5
Château-Porcien, France ..... 82 J 1
Château-Renard (Bouches-du-Rhône), France ..... 81 E 11
Château-Renard (Loiret), France 82 F 5
Château-Renault, France, '91, 4,397 ..... 82 C 5
Château Richer, Quebec, a2,000 61 M 4
Châteauroux, France, '91, 23,924 80 G 6
Châteauroux, France (on travel map) ..... 74 E 5
Château-Salins, Germany ..... 86 P 3
Château-Salins, Germany (on travel map) ..... 74 H 4
Château-Thierry, France, '91, 6,863 ..... 82 G 2
Château Villain, France..... 82 K 4
Châtelaudren, France ..... 80 C 4
Châtel-Censoir, France ..... 82 H 5
Châteldon, France ..... 81 J 7
Châtelet, Belgium, '90, 11,176.. 84 E 8
Châtelet, Le (Ardennes), France 82 J 2
Châtelet, Le (Cher), France ... 80 H 6
Châtelet, Le (Seine-et-Marne), France ..... 82 F 3
Châtel-Gérard, France ..... 82 J 5
Châtelineau, Belgium, '90, 10,-188 ..... 84 E 8
Châtellerault, France, '91, 22,-522 ..... 80 F 6
Châtellerault, France (on travel map) ..... 74 E 5
Châtel Saint Denis, Switzerland, '88, 885 ..... 91 C 5
Châtel-sur-Moselle, France .... 82 N 4
Châtelus, France ..... 80 H 6
Châtenay, France ..... 82 G 4
Châtenois, France ..... 82 M 4
Chater, Manitoba ..... 63 L 4
Chatham, Cape, Australia..... 115 B 7
Chatham, England, '91, 31,711. 77 K 5
Chatham, England (on travel map) ..... 74 E 3
Chatham, New Brunswick, a5,000 ..... 62 D 2
Chatham, Ontario, '91, 9,052... 60 C 5
Chatham (Island), South America ..... 69 E 8
Chatham Island, Chile ..... 72 C 14
Chatham Islands, Oceanica, a400 ..... 114 K 9
Chatham Sound, British Columbia ..... 63 D 3
Chatillens, Switzerland, '88, 156 91 C 5
Châtillon, Forts de, France.... 80 L 2
Châtillon (Ille - et - Vilaine), France ..... 80 D 4
Châtillon (Nièvre), France .... 80 J 5
Châtillon (Seine), France..... 80 L 2
Châtillon, Italy, '81, 1,272 ..... 93 C 3
Chatillon, Quebec, a2,500 ..... 61 K 6
Châtillon-en-Diois, France ..... 81 L 8
Châtillon - sur - Cholaronne, France ..... 80 K 6
Châtillon-sur-Indre, France ... 80 G 5
Châtillon-sur-Loing, France .... 82 F 5
Châtillon-sur Loire, France ... 82 F 5
Châtillon-sur-Marne, France ... 82 H 2
Châtillon-sur-Seine, France, '91, 5,127 ..... 82 K 5
Châtillon-sur-Seine, France (on travel map) ..... 74 G 5
Châtillon-sur-Sèvre, France.... 80 D 6
Chat Moss (peat bog), England 76 G 6
Chato, Cerro, Uruguay ..... 72 F 10
Chatra, British India, '91, 10,-783 ..... 104 K 7
Châtre, La, France ..... 80 G 6
Châtres, France ..... 82 D 6
Chatria, Nepal ..... 104 L 6
Chatsu, British India ..... 104 E 6
Chatsworth, England ..... 76 J 6
Chatsworth, Ontario ..... 60 E 3
Chatteris, England, '91, 4,587.. 75 M 9
Chatton, England ..... 76 J 1
Chattrpur, British India (see Chhatarpur) ..... 104 G 7
Chatyr Dagh (Mt.), Russia .... 97 K 9
Chaud, Lake, Quebec ..... 61 E 6
Chaudenay, France ..... 82 L 5
Chaudes-Aigues, France ..... 81 H 8
Chaudière Falls, Quebec (in Chaudière River) ..... 61 P 7
Chaudière Falls, Quebec (in Ottawa River) ..... 61 C 8
Chaudière Junction, Quebec ... 61 M 5
Chaudière Mills, Quebec ..... 61 M 5
Chaudière River, Quebec ..... 61 M 6
Chaudok, French Indo-China, a4,500 ..... 106 G 9
Chaujo (native state), Africa .. 111 G 8
Chaukan Pass, Burma ..... 106 C 1
Chaulan (district), Turkey in Asia ..... 102 J 7
Chaulnes, France ..... 82 F 1
Chaumont (Haute - Marne), France, '91, 13,280..... 82 L 4
Chaumont, France (on travel map) ..... 74 G 4
Chaumont (Yonne), France..... 82 G 4
Chaumont-en-Vexin, France.... 82 D 2
Chaumont-Porcien, France..... 82 J 1
Chaumont-sur-Tharonne, France 82 D 5
Chaun (river), Siberia..... 100 T 2
Chaun Bay, Siberia..... 100 U 1
Chaungu, Burma..... 106 B 4
Chauny, France, '91, 9,315..... 82 G 1
Chausey, Ile (island), France.. 80 C 4
Chaussée, La, France..... 82 K 3
Chaussin, France..... 80 L 6
Chausy, Russia, est.5,695..... 97 H 5
Chau-tung, Tibet ..... 107 F 4
Chauvency, France..... 82 L 1
Chauvigny, France ..... 80 F 6
Chaux-de-Fonds, La, Switzerland, '88, 23,531..... 91 C 3
Chavaue, Africa ..... 113 L 1
Chavanges, France..... 82 K 3
Chavante (river), Brazil..... 71 H 6
Chavarria, Barra de (bar), Mexico ..... 65 J 1
Chaves, Brazil..... 71 G 4
Chaves, Portugal, '78, 5,539..... 83 E 3
Chavornay, Switzerland..... 91 B 4
Chawal, British India..... 106 A 2
Chawan, Africa..... 113 F 2
Chawton, England..... 77 D 6
Chayanta, Bolivia ..... 70 D 7
Chay Dey, Siam..... 106 G 8
Chazumba, Mexico..... 65 J 5
Cheadle and Gatley, England, '91, 8,252 ..... 76 H 6
Cheag-chu, Hongkong..... 107 E 7
Cheag-chu Bay, Hongkong..... 107 D 7
Cheam, England..... 77 G 5
Chearsley, England..... 77 C 3
Chebambala, Africa..... 113 L 1
Chebucto Head, Nova Scotia... 62 F 5
Checa, Spain..... 83 L 4
Checcacupe, Peru..... 70 C 6
Chechen Island, Russia..... 96 J 7

Chechersk, Russia, est.2,396... 97 H 5
Cheey, France... 82 D 5
Chedabucto Bay, Nova Scotia.. 62 H 4
Chedburgh, England... 77 K 2
Cheddar, Ontario... 60 H 3
Cheddar and Cliffs, England... 75 G 11
Cheddington, England... 77 E 3
Cheduba Island, Burma... 106 A 5
Cheduba Strait, Burma... 106 A 5
Check, North (point), England.. 76 M 4
Chef-Boutonne, France... 80 F 6
Chefoo, China (see Chifu)... 107 L 3
Chefta, Persia... 103 E 4
Chegauskol, Central Asia... 96 K 5
Cheggasar (native state), Africa 111 G 7
Chegoggin, Nova Scotia... 62 C 6
Cheharburj, Persia... 103 D 6
Chehar Ru (district), Persia... 103 C 3
Chein Mean, Siam... 106 E 5
Cheja, Korea... 108 C 7
Che-kiang (province), China, '96, est.11,813,000... 107 K 5
Chekokua, Africa... 112 O 15
Chekrik (river), Turkey in Asia. 101 F 2
Chekusi, Africa... 112 P 14
Chekwema, British India... 106 A 2
Cheleken Island, Central Asia.. 103 E 1
Cheles, Portugal... 83 E 6
Chelga, Abyssinia... 110 Q 7
Chellabinsk, Russia, est.10,719. 96 M 5
Chelidan Adassi (island), Turkey in Asia... 101 D 4
Chelif, Wady, Algeria... 111 F 1
Chelik, Turkey in Asia, a5,000 101 K 4
Chelkut, Abyssinia... 110 Q 7
Chelindre, Turkey in Asia... 101 E 4
Chelis, Chile... 70 D 8
Chellala, Algeria... 111 G 2
Chelles, France... 82 F 3
Chellington, England... 77 E 2
Chellopelli, British India... 105 G 11
Chelmondiston, England... 77 M 3
Chelmsford, England, '91, 11,-008... 77 K 4
Chelmsford, New Brunswick... 62 D 3
Chelmsford, Ontario... 60 D 1
Chelsea (part of London), England, '91, 96,253... 75 M 14
Chelsea, Nova Scotia... 62 E 5
Chelsea, Quebec... 61 C 7
Chelsfield, England... 77 H 5
Chelsham, England... 77 H 5
Chelsworth, England... 77 L 2
Cheltenham, Australia, a310... 115 C 2
Cheltenham, England, '91, 42,-914... 75 J 10
Cheltenham, England (on travel map)... 74 D 3
Cheltenham, Ontario... 60 F 4
Cheluwe, Belgium, '90, 4,345... 84 A 7
Chelva, Spain... 83 M 5
Chelyuskin (explorer), May, 1742, Arctic Region... 3 H 2
Chelyuskin, Cape, Siberia... 100 M 1
Chem, French Indo-China... 106 F 8
Chemainus, British Columbia.. 63 E 4
Chemashevskol, Siberia... 100 J 2
Chemba, Africa... 112 P 15
Chembar, Russia, est.5,242... 96 H 5
Chembur, British India... 105 O 11
Chemchemal, Turkey in Asia... 101 L 5
Chemeh, Persia... 103 G 6
Chémery, France... 82 K 1
Chemillé (Maine-et-Loire), France, '91, 4,467... 80 E 5
Chemillé (-sur-Indrois), France. 82 B 5
Chemilly, France... 82 G 5
Chemin Taché, Quebec... 61 Q 3
Chemnitz, Germany, '95, 161,-018... 86 L 17
Chemnitz, Germany (on travel map)... 74 L 3
Chemulpho, Korea... 108 C 5
Chen, China... 107 J 5
Chenab (river), British India.. 104 C 4
Chen-an, China... 107 H 6
Chen-chau, China... 107 J 5
Chen-chau, China... 107 K 4
Chênée, Belgium, '90, 7,043... 84 G 7
Chenens, Switzerland... 91 D 4
Chen-fan, China... 107 G 3
Chen-feng, China... 107 H 5
Chengalpat, British India... 105 H 13
Cheng-an, China... 107 H 5
Chengane River, Africa... 113 L 3
Cheng-kiang, China... 107 G 6
Cheng-ku, China... 107 H 4
Cheng-te, China... 107 K 2
Cheng-ting, China, '96, est.75,-000... 107 J 3
Cheng-tu, China, '96, est.250,-000... 107 G 4
Chen-hiang, China... 107 H 5
Chenilles Point, Mauritius... 109 M 8
Chenini, Africa... 110 M 7
Chenobot, Siam... 106 F 6
Chenôve, France... 82 G 3
Chenonceaux, France... 82 C 6
Chenu, France... 82 A 5
Chen-yang, China... 107 J 4
Chen-yuan, China... 107 H 5
Chen-yuan, China... 107 G 6
Chepany, Siberia... 100 P 2
Chepenche (capital), Loyalty Islands... 117 J 10
Chepes, Argentina... 72 D 10
Chepla (river), Russia... 96 K 4
Chepo (river), Colombia... 70 B 2
Chepping Wycombe, England (see Wycombe)... 77 D 4
Chepstow, England, '91, 3,378. 75 G 10
Cher (department), France, '96, 347,725... 80 H 5
Cher (river, branch of Loire), France... 80 H 5
Cher (river, branch of Vilaine), France... 80 D 5
Cheran, Mexico, '94, 6,500... 65 E 4
Cherasco, Italy, '81, 3,341... 93 C 5
Cherbourg, France, '96, 40,783. 80 D 3
Cherbourg, France (on travel map)... 74 D 4
Cherchel, Algeria, '91, 3,812... 111 G 1
Cherchell, Algeria (see Cherchel) 111 G 1
Cherchen, East Turkestaa... 107 C 3
Cherchen-daria (river), East Turkestan... 107 D 3
Cherdin, Russia, est.3,858... 96 L 3
Cherein, Russia... 97 G 4
Cherekli, Turkey in Asia... 101 F 3
Cherepovetz, Russia, est.6,055.. 97 L 2
Chererib, Africa... 110 L 7
Cherevkovo, Russia... 96 H 3
Cheribon, Java, a11,000... 116 C 6
Cherikof, Russia, est.1,606... 97 H 5
Cheriny, Russia, est.6,599... 97 C 6
Cheriton (Hants), England... 77 C 6
Cheriton (Kent), England... 77 M 6
Cheriton, Wales... 75 D 10
Cherkask, Novo, Russia, '97, 52,005... 96 H 6
Cherkassy, Russia, est.21,425 .. 97 J 7
Cherkovichi, Russia... 97 G 5
Cherla, British India... 105 H 10
Chermosk, Russia... 96 L 4
Chern, Russia, est.3,749... 97 L 5
Chernala (river), Russia... 96 L 2
Chernavoda, Rumania... 98 L 4
Cherni, Cape, Russia... 96 G 2
Chernica, Rumania... 98 J 4
Cherni Cape, Russia (see Black Cape)... 96 K 1
Chernigof, Russia, est.26,815... 97 H 6
Chernigof (government), Russia, '97, 2,322,007... 97 J 6
Chernobal, Russia... 97 J 7
Chernobil, Russia... 97 G 6
Chernoe, Lake, Russia... 97 E 5
Chernoi, Russia... 97 F 2
Chernoi More (sea), Russia (see Black Sea)... 97 H 9
Chern Ostrof, Russia... 97 F 7
Cherokl Sound, Bahama Islands 67 G 1
Chérov, France... 82 G 4
Cherovene, Bulgaria... 98 F 5
Cherra Punji, British India.... 104 N 7
Cherrington, England... 77 A 2
Cherry Creek (place), British Columbia... 63 F 4
Cherry Garden, England... 77 H 6
Cherry Grove (place), Prince Edward Island... 62 G 3
Cherry Hinton, England... 77 H 2
Cherry Island, Santa Cruz Is. (see Anuda)... 117 K 7
Cherso, Austria (commune), '90, 8,280... 89 F 7
Cherso, Austria (on travel map) 74 M 6
Cherso (island), Austria... 89 F 7
Cherson, Russia (see Kherson). 96 F 6
Chersonesos, Crete... 99 E 8
Chersonesos (peninsula), Turkey in Europe (see Peninsula of Gallipoli)... 98 J 8
Chert, Spain... 83 N 4
Certa, Spain... 83 N 4
Chertoria, Russia... 97 F 6
Chertsey (parish), England, '91, 11,298... 77 E 5
Cherwell, River, England... 77 B 2
Chéry, France... 82 E 6
Cheseaux, Switzerland, '88, 283 91 B 5
Chesham, England, '91, 8,018.. 77 E 4
Cheshire (county), England (see Chester)... 76 G 6
Cheshme, Turkey in Asia, a7,000 101 B 3
Cheshunt, England, '91, 9,620.. 77 G 4
Chesil Bank, England... 75 G 12
Cheskaya Bay, Russia... 96 J 2
Cheslata Lake, British Columbia... 63 E 3
Chesley, Ontario, '91, 1,437.... 60 E 3
Chesme, Turkey in Asia (see Cheshme)... 101 B 3
Chesne, Le, France... 82 K 1
Chessington, England... 77 F 5
Cheste, Spain, '87, 5,548... 83 M 5
Chester, England, '91, 37,105 .. 76 G 6
Chester, England (on travel map)... 74 C 2
Chester (county), England, '91, 730,058... 76 G 6
Chester, Nova Scotia, a1,200... 62 E 5
Chester, Quebec... 61 L 7
Chester Basin, Nova Scotia.... 62 E 5
Chesterfield, England, '91, 13,-242... 76 K 6
Chesterfield Inlet, Canada..... 59 M 4
Chesterfield Island, Madagascar 112 R 14
Chesterfield Islands, Oceanica.. 111 G 7
Chesterford, England... 77 H 2
Chesterford, Little, England... 77 H 2
Chester-le-Street, England..... 76 J 3
Chesterton (Cambridge), England... 77 H 2
Chesterton (Oxford), England . 77 C 3
Chesterton (Warwick), England 77 B 2
Chesterville, Ontario, '91, 775.. 60 K 2
Cheta Dar, Persia... 103 J 6
Chetang, Tibet... 107 E 5
Chetatea, Rumania... 98 F 4
Chetlcamp, Nova Scotia, a1,000 62 H 3
Chetla, British India... 104 M 3
Chettat (island), British India.. 105 D 14
Chetumal, Bahia de (bay), Mexico... 64 P 8
Chetwode, England... 77 C 3
Chevagnes, France... 80 J 6
Cheval-Blanc, France... 81 F 11
Cheval-Blanc, Mont du (Mt.), France... 81 M 8
Cheveley, England... 77 J 2
Chevell, Turkey in Asia... 101 J 3
Chevenez, Switzerland, '88, 893 91 C 2
Chevening, England... 77 H 5
Cheverie, Nova Scotia... 62 E 4
Chevillon, France... 82 L 3
Chevilly (Loiret), France... 82 D 4
Chevilly (Seine), France... 80 M 3
Chevington Hawstead, England 77 K 2
Cheviot, New Zealand, '96, a62 117 E 7
Cheviot Hills, England... 76 H 2
Cheviot Hills, Scotland... 78 L 9
Cheviot Range, Australia... 115 G 5
Chevoix, France... 82 E 1
Chèvre, Cap de la (cape), France 80 A 4
Chevrense, France... 82 D 3
Chevrotière, La, Quebec... 61 K 5
Chevroux, Switzerland... 91 C 4
Chexbres, Switzerland, '88, 768 91 C 5
Cheylar, British India... 104 B 7
Cheylar, Le, France... 81 K 8
Cheyrala, British India... 105 G 11
Cheyres, Switzerland, '88, 366. 91 C 4
Chèze, La, France... 80 C 4
Chezzetcook, Nova Scotia, a800 62 F 5
Chhatarpur, British India, '91, 12,957... 104 G 7
Chhindwara, British India... 104 G 9
Chhota Udaipur, British India.. 104 E 8
Chhuikhadan, British India... 104 H 9
Chiab, Afghanistan... 103 N 2
Chiafunga, Africa... 112 P 13
Chiaggio (river), Italy... 94 N 8
Chiajano ed Uniti, Italy... 94 S 9
Chiakaui, Africa... 112 K 9
Chiando, Tibet... 107 F 4
Chiana (river), Italy... 94 M 9
Chiana, Valle di (valley), Italy 94 L 8
Chianti Mountains, Italy... 93 K 8
Chiantla, Guatemala... 66 D 4
Chiao Cape, French Indo-China. 106 H 5
Chiapa, Mexico... 64 M 9
Chiapas (state), Mexico, '95, 313,678... 64 N 9
Chiapilla, Mexico... 64 N 9
Chiaramonte, Italy, '81, 9,364.. 94 L 14
Chiaravalle Centrale, Italy, '81, 4,007... 92 K 9
Chiari, Italy, '81, 5,909... 93 G 3
Chiaromonte, Italy, '81, 2,762.. 94 U 14
Chiasso, Switzerland... 91 J 7
Chiautla, Mexico... 65 H 5
Chiautla (distrito), Mexico, '94, 32,475... 65 H 5
Chiavari, Italy, '81, 7,059..... 93 F 6
Chiavenna, Italy... 93 F 2
Chiavenna, Italy (on travel map) 74 J 5
Chib, Baluchistan... 103 K 7
Chiba, Japan, '87, est.19,185 .. 108 K 6
Chiba (division), Japan, '96, est. 1,247,000... 108 E 1
Chibinga, Africa... 112 O 15
Chibukli, Russia... 101 L 2
Chicacole, British India (see Cicacole)... 105 J 10
Chicalote, Mexico... 65 D 1
Chichiul, Mexico... 64 O 8
Chichanha, Mexico... 64 O 8
Chi-chau, China... 107 K 4
Chichawutni, British India..... 104 D 4
Chicheley, England... 77 E 2
Chichester, England, '91, 7,842. 75 L 12
Chichester, England (on travel map)... 74 D 3
Chichester, Quebec... 61 B 4
Chichibacoa, Cabo (cape), Colombia... 70 C 1
Chichicaste Island, Nicaragua.. 66 D 10
Chichigalpa, Nicaragua... 66 J 7
Chichikleia (river), Russia..... 97 H 8
Chichimichi, Port, Venezuela.. 70 D 1
Chichli, Afghanistan... 103 L 2
Chicken Rock, Isle of Man..... 76 C 4
Chickhloma, Russia, est.2,027.. 96 H 4
Chickney, Canada... 63 L 4
Chickney, England... 77 J 3
Chiclana, Spain, '87, 12,348.... 83 F 8
Chiclayo, Peru, a11,000... 70 A 5
Chicligasta, Argentina, '90, a2,500... 72 E 9
Chico (river), Argentina... 72 D 13
Chico (river), Argentina... 72 C 14
Chico, El, Mexico... 65 K 4
Chicoana, Argentina, '90, a1,000 72 D 9
Chiconquiaco, Mexico... 65 K 4
Chicontepec, Mexico... 65 H 2
Chicontepec (canton), Mexico, '94, 47,075... 65 H 3
Chico or Senguer (river), Argentina... 72 D 12
Chicoutimi, Quebec, '91, 2,277. 61 M 2
Chicoutimi and Saguenay (counties), Quebec, '91, 38,281.... 61 M 2
Chicoutimi River, Quebec..... 61 M 2
Chicualoc, Mexico... 65 J 3
Chicuras, Mexico... 64 F 6
Chicurco, Chile... 72 J 14
Chidambaram, British India, '91, 18,640... 105 G 14
Chiddingfold, England... 77 E 6
Chiddingstone, England... 77 H 6
Chidir, Turkey in Europe... 98 G 7
Chidley, Cape, Canada... 59 S 4
Chiem Hoa Chau, French Indo-China... 106 G 3
Chiem See (lake), Germany... 86 R 15
Chien, French Indo-China.... 106 G 3
Chiengton, Burma... 106 D 4
Chieri, Greece (see Keri).... 99 C 5
Chieri, Italy, '81, 9,494..... 93 C 4
Chiers (river), France... 82 L 1
Chiese (river), Italy... 93 H 4
Chieti, Italy, '81, town, 12,273; commune, 21,835; '95, commune, est.22,800... 94 Q 10
Chieti (province), Italy, '81, 343,948; '95, est.350,748.... 94 Q 10
Chietla, Mexico... 65 H 5
Chièvres, Switzerland (see Kerzers)... 91 D 4
Chieu Lieh, French Indo-China 106 H 6
Chieuti, Italy... 94 S 11
Chièvres, Belgium, '90, 3,201... 84 C 7
Chi-feng, China... 107 K 2
Chiflik, Turkey in Europe..... 98 E 1
Chiftlik, Turkey in Asia..... 101 G 4
Chi-fu, China, '96, a120,000... 107 L 3
Chifutkioi, Bulgaria... 98 K 5
Chiga, Mount, Africa... 112 Q 14
Chigarskol, Russia... 96 K 4
Chighar Sarai, Afghanistan.... 103 O 3
Chignahuapan, Mexico... 55 H 4
Chignal Salat James, England. 77 J 3
Chignecto, Cape, Nova Scotia.. 62 E 4
Chignecto Bay, Canada... 62 E 4
Chigwell, England... 77 H 4
Chihuahua, Mexico, '95, 18,521 64 F 3
Chihuahua (state), Mexico, '95, 269,541... 64 F 3
Chija (river), Russia... 96 H 2
Chikakenia, Africa... 112 P 10
Chikapa (river), Africa... 112 M 13
Chikarre, Lake, Africa... 113 L 2
Chik Balapur, British India, '91, 10,623... 105 F 13
Chi-kiang, China... 107 J 4
Chikishliar, Turkestan... 103 E 2
Chikmagatur, British India.... 105 E 13
Chiknayakanballi, British India 105 F 13
Chikole, Africa... 112 P 15
Chikomba, Africa... 112 K 14
Chikouta, Africa... 112 P 13
Chikozerskoi, Russia... 97 K 1
Chikugo (old province), Japan.. 108 E 7
Chikaratski Peak, Japan..... 108 Q 1
Chikuzen (old province), Japan. 108 G 8
Chikwawa, Africa... 112 P 14
Chilamate, Rio (river), Nicaragua... 66 E 8
Chilan, Persia... 103 C 4
Chilancoh River, British Columbia... 63 E 4
Chilapa, Mexico, '94, 12,000... 65 G 6
Chilas, British India... 104 D 2
Chilatjap, Java... 116 C 6
Chilaw, Ceylon... 105 G 16
Chilbolton, England... 77 B 6
Chilca, Peru... 70 B 6
Chilcas, Argentina... 72 E 9
Chilcoh Lake, British Columbia 63 E 4
Chilcoh River, British Columbia 63 E 4
Chilcomb, England... 77 C 6
Chilcoten, British Columbia.. 63 F 3
Chilcoten Lake, British Columbia... 63 F 3
Chilcoten River, British Columbia... 63 F 4
Childerditch, England... 77 J 4
Childerley, England... 77 G 2
Childers, Australia... 115 J 5
Childwall, England, '91, 199.. 76 P 3
Chile, South America (large scale map of)... 72
Chile (republic), South America, '95, 2,712,145... 69 F 11
Chilecito, Argentina... 72 D 9
Chilham, England... 77 L 6
Chi-li (province), China, '96, est.29,400,000... 107 K 2
Chili (province), China (see Chili)... 107 K 2
Chili, Mexico... 65 J 5
Chili (republic), South America (see Chile)... 72 C 11
Chili, Turkey in Asia... 101 C 2
Chilianwalla, British India (see Chillianwalla)... 104 D 3
Chilicote, Llano del (plain), Mexico... 64 G 3
Chilikata, British India... 104 O 4
Chilinj Pass, British India.... 104 E 1
Chilisenl, Austria... 89 S 4
Chilistlan, Mexico... 65 B 4
Chillivand, Persia... 103 C 1
Chilka Lake, British India... 105 K 10
Chillagoe, Australia... 115 G 3
Chillan, Chile, '85, 20,755; '92, a25,000... 72 C 11
Chillan, Volcano de, Chile.... 72 C 11
Chilliante, Cuba... 68 G 2
Chillenundu (Mt.), Africa..... 110 S 8
Chilleurs-aux-Bois, France.... 82 E 4
Chillianwalla, British India.... 104 D 3
Chillingham, England... 76 J 1
Chilliwack, British Columbia, a3,500... 63 F 4
Chillon (castle), Switzerland... 91 C 5
Chil Mahmet Kum Sands, Turkestan... 103 F 1
Chilmari, British India... 104 M 7

Chiloan, Africa ..... 113 M 1
Chiloane, Africa ..... 112 P 16
Chiloane Island, Africa ..... 112 P 16
Chiloe, Island, Chile ..... 72 C 12
Chiloe (province), Chile, '95, 77,750 ..... 72 C 12
Chilon, Mexico ..... 64 N 9
Chilpancingo, Mexico, '95, 6,204 65 G 6
Chiltepec, Point, Nicaragua.... 66 B 8
Chiltern Hills, England ..... 77 C 4
Chilton (Berks), England ..... 77 B 4
Chilton (Suffolk), England ..... 77 L 2
Chilton Foliat, England ..... 77 A 5
Chiluk (tribe), Africa ..... 110 P 9
Chilwe, Africa ..... 112 O 13
Chilyan, East Turkestan ..... 107 B 2
Chima, Colombia ..... 70 B 2
Chimalapa, Guatemala ..... 66 F 4
Chimalhuacan, Mexico ..... 65 C 7
Chimalhuacan Cerro de (Mt.), Mexico ..... 65 C 7
Chimalpa (Chalco), Mexico .... 65 C 8
Chimalpa (Texcoco), Mexico ... 65 C 8
Chimaltenango, Guatemala, '93, 3,749; '97, a5,000 ..... 66 D 5
Chimaltenango (department), Guatemala, '93, 52,177 ..... 66 E 5
Chimaltepec, Mexico ..... 65 L 6
Chimaltitlan, Mexico ..... 65 C 1
Chimar, British India ..... 105 G 9
Chimay, Belgium, '90, 3,308.. 84 D 8
Chimay, Principality of, Belgium (see Chimay) ..... 84 D 8
Chimay, Guatemala ..... 66 F 3
Chimbi, Kongo ..... 112 M 10
Chimbo, Ecuador ..... 70 B 4
Chimborazo (province), Ecuador, '89, 122,300 ..... 70 B 4
Chimborazo (volcano), Ecuador. 70 B 4
Chimbote, Peru ..... 70 B 5
Chimjan, British India ..... 104 B 4
Chimkent, Central Asia, est. 9,080 ..... 100 J 4
Chimney, The, Saint Helena.... 109 E 7
Chimnies (rocks), Antarctic Region ..... 2 H 8
Chimoio, Africa ..... 112 P 15
Chimoré, River, Bolivia ..... 70 E 7
China, Arroyo de, Argentina (see Concepcion del Uruguay) 72 F 10
China (empire), Chinese Empire, '96, est.428,908,206..... 107 H 4
China, Mexico ..... 64 J 5
Chinab River, British India (see Chenab River) ..... 104 D 4
Chinameca, Mexico ..... 65 M 5
Chinameca, Salvador ..... 66 G 6
Chinandega, Nicaragua, '90, a8,-000 ..... 66 H 7
Chinandega (department), Nicaragua, '90, a40,000 ..... 66 H 7
Chinanga's, Africa ..... 112 P 14
Chinar, Afghanistan ..... 103 O 3
Chinaran, Persia ..... 103 H 2
Chinas, Central Asia ..... 100 J 4
China Sea, Asia ..... 100 O 7
China Sea, South, East India Islands ..... 116 D 3
Chincha Islands, Peru, a4,000. 70 B 6
Chinchaycocha, Lake, Peru ... 70 B 6
Chinchen, Chinese Empire ... 107 E 2
Chinchen, China (see Changchan) ..... 107 K 6
Chinchew, China (see Changchan) ..... 107 K 6
Chinchero, Peru (near Cuzco).. 70 C 6
Chinchilla, Spain, '87, 6,096.. 83 L 6
Chincholi, British India ..... 105 F 11
Chinchón, Spain, '87, 4,961.... 83 J 4
Chinchorro Bank, Mexico ..... 64 P 8
Chinchu (see Chang-chau) .... 107 K 6
Chincoco, Africa ..... 112 P 14
Chinde, Africa ..... 112 Q 15
Chin-do, Korea ..... 108 B 6
Chindwara, British India (see Chhindwara) ..... 104 G 9
Chindwin, Lower (division), Burma ..... 106 B 3
Chindwin, Upper (division), Burma ..... 106 B 3
Chindwin (river), Burma ..... 106 B 3
Chineni, British India ..... 104 E 3
Chinese Eastern Railway, Proposed, Manchuria ..... 107 L 1
Chinese Empire, Asia, a360,-000,000 ..... 100 M 4
Chinese Empire (large scale map of) 107
Chinese Turkestan, Asia (see East Turkestan) ..... 107 B 3
Chingford Station (Essex), England ..... 77 G 4
Ching-hai, China ..... 107 L 4
Chingil River, Chinese Empire 107 E 1
Chingis, Mount, Mongolia .... 107 F 2
Chinglepat, British India (see Chengalpat) ..... 105 H 13
Chingo, Volcano, Guatemala... 66 E 6
Ching-te-fu, China (see Chengte) ..... 107 K 2
Chingtu, China (see Cheng-tu). 107 G 4
Chingú (river), South America (see Xingú) ..... 69 K 5
Chin-hae, China (see Ching-hai) 107 L 4
Chioi, British India ..... 104 G 4
Chin-India (old name for French Indo-China, Siam and Burma) 106
Chininga, Serra (Mts.), Africa. 112 K 4
Chinlot, British India, '91, '13,-476 ..... 104 D 4
Chinlpar, Ceylon ..... 105 G 16
Chin-Ju, Koren ..... 108 C 6
Chin-Kiang, China, '96, a135,000 107 L 4
Chinko (river), Africa ..... 112 N 9
Chinnereth or Chinneroth, Sea of, Palestine (see Sea of Galilee) ..... 102 C 6
Chinnor, England ..... 77 D 4
Chinon, France, '91, commune, 6,119; town, 4,124 ..... 82 A 6
Chinon, Château-, France ..... 80 K 5
Chinrana River, Celebes ..... 114 F 5
Chinsura, British India ..... 104 N 1
Chintalnar, British India ..... 105 H 10
Chinú, Colombia ..... 70 B 2
Chinota Falls, Africa ..... 112 N 14
Chioggia, Italy, '81, 20,381.... 93 M 4
Chioggia, Italy (on travel map) 74 L 6
Chioggia, Porto di (port), Italy. 93 M 4
Chionata, Greece ..... 99 C 4
Chios, Turkey in Asia, a25,000 101 B 3
Chios (island), Turkey in Asia, a36,000 ..... 101 A 3
Chiozza, Italy (see Chioggia).. 93 M 4
Chipecua, Punta (point), Mexico 65 L 7
Chipepos, Africa ..... 112 O 14
Chipill, Africa ..... 112 Q 13
Chipiona, Spain ..... 83 F 8
Chip Lake, Canada ..... 63 H 3
Chiplun, British India, '91, 11,-717 ..... 105 D 11
Chipman, New Brunswick ..... 62 D 3
Chipongi, Africa ..... 112 L 14
Chippawa, Ontario ..... 60 F 4
Chippenham (Cambridge), England ..... 77 J 1
Chippenham (Wilts), England, '91, 4,618 ..... 75 H 11
Chippenham Park, England ... 77 J 1
Chipperfield, England ..... 77 E 4
Chippewa, Ontario (see Chippawa) ..... 60 G 4
Chippewyan, Fort, Canada .... 63 J 2
Chipping, England ..... 76 G 5
Chipping Barnet, England, '91, a5,000 ..... 77 G 4
Chipping Camden, England .... 75 J 9
Chipping Norton, England .... 77 B 3
Chipping Ongar, England .... 77 J 4
Chipping Sodbury, England .... 75 H 10
Chipping Wycombe, England (see Wycombe) ..... 77 D 4
Chipsted, England ..... 77 G 5
Chiputneticook Lakes, New Brunswick ..... 62 A 4
Chip Wa (river), British Guiana 70 F 3
Chiquihuit, Cerro de (Mt.), Mexico ..... 65 B 6
Chiquihuite, Cerro del (Mt.), Mexico ..... 65 B 6
Chiquimula, Guatemala, '93, 12,562 ..... 66 F 5
Chiquimula (department), Guatemala, '93, 63,746 ..... 66 F 5
Chiquimulilla, Gautemala .... 66 E 5
Chiquinquirá, Colombia, '86, a12,000 ..... 70 C 2
Chiquita, Mar (lake), Argentina 72 F 11
Chiquitos, Llanos de (plain), Bolivia ..... 70 E 8
Chiquitos (Indian tribe), Bolivia 70 E 7
Chira, Costa Rica ..... 66 K 9
Chira, Isla (island), Costa Rica 66 L 9
Chira, East Turkestan ..... 107 C 3
Chira Catamayo, River, Ecuador 70 A 4
Chiraghabad, Persia ..... 103 G 7
Chirakchi, Bokhara ..... 103 M 1
Chirala, British India, '91, 10,-581 ..... 105 H 12
Chiras, Afghanistan ..... 103 L 3
Chirbury, England ..... 76 G 7
Chirgan, Turkey in Asia ..... 101 J 3
Chir Geduk (Mt.), Turkey in Asia ..... 101 K 3
Chirignana, Colombia ..... 70 C 2
Chirihuanos, Bolivia (see Chiriguanos) ..... 70 E 7
Chiriguanos (Indian tribe), Bolivia ..... 70 E 7
Chirinkotan Island, Japan ..... 108 P 2
Chiriqui, Cordillera de (Mts.), Costa Rica ..... 66 N 11
Chiriqui, Rio (river), Costa Rica 66 O 11
Chiriqui Lagoon, Colombia .... 70 A 2
Chiriqui Lagoon (bay), Costa Rica ..... 66 D 10
Chirk, Wales ..... 76 F 7
Chirner, British India ..... 105 P 12
Chirnoi Yar, Russia, a5,070.... 96 J 6
Chirnside (village), Scotland, '91, 854 ..... 78 M 8
Chiromo, Africa ..... 112 P 15
Chirowe, Africa ..... 112 O 14
Chirskaia, Verkhni, Russia, est. 10,105 ..... 96 H 6
Chiruh, Persia ..... 103 E 7
Chirnk, Persia ..... 103 J 8
Chirundumusia, Africa ..... 112 P 13
Chirung, Bhutan ..... 104 N 6
Chisaia, Africa ..... 112 O 14
Chisbury, England ..... 77 A 5
Chisce, Guatemala ..... 66 E 4
Chiselhurst (parish), England, '91, 6,557 ..... 77 H 5
Chiselhurst (suburb of London), England ..... 75 P 15
Chishall, Great, England ..... 77 H 2
Chishall, Little, England ..... 77 H 2
Chishima (island), Japan (see Kurile) ..... 108 P 3
Chishima (islands), Japan (see Kurile) ..... 108 N 1
Chi-shui (river), China ..... 107 H 5
Chisla-ziso, Mongolia ..... 107 H 3
Chisirim, Mongolia ..... 107 H 1
Chislet, England ..... 77 M 5
Chisone (river), Italy ..... 93 B 5
Chissey-en-Morvan, France .... 82 J 6
Chistopol, Russia, est.25,102... 96 K 4
Chiswick, England, '91, 21,964 77 F 5
Chiswick (part of London), England (on local map) ..... 75 L 14
Chita, Siberia, est.6,985 ..... 100 O 3
Chitalwana, British India .... 104 C 7
Chitambo, Africa ..... 112 O 14
Chitanda, Africa ..... 112 P 14
Chitanda (river), Africa ..... 112 K 14
Chitanes Mount, Africa..... 112 P 13
Chitanga, Africa ..... 112 O 16
Chitembos, Africa ..... 112 P 13
Chitesi, Africa ..... 112 P 14
Chitete, Africa ..... 112 P 13
Chit Firozpur, British India, '91, 10,725 ..... 104 K 7
Chitila, Rumania ..... 98 H 4
Chitindir Marsh, Africa ..... 112 P 15
Chitope, Kongo ..... 112 O 13
Chitorgarh, British India, '91, 10,286 ..... 104 E 7
Chitradurg, British India .... 105 F 12
Chitral, British India ..... 104 D 2
Chitral (state), British India.. 104 C 2
Chittroon, British India ..... 104 E 2
Chittagong, British India, '91, 24,069 ..... 104 O 8
Chittagong, Burma, a24,000.... 106 A 3
Chitteldrug, British India (see Chitradurg) ..... 105 F 12
Chittisanpur, British India .... 104 L 2
Chiurari, Rumania ..... 98 H 4
Chiusa Sclafani, Italy, '81, 6,874 ..... 94 J 13
Chiusdino, Italy ..... 94 K 8
Chiusi, Italy, '81, 1,824 ..... 94 L 8
Chiusi, Lago di (lake), Italy .. 94 M 8
Chiutza, Rumania ..... 98 J 2
Chiva, Spain, '87, 5,073 ..... 83 M 5
Chivasso, Italy ..... 93 C 4
Chivela, Mexico ..... 65 L 7
Chivilcoy, Argentina, '90 a10,-000 ..... 72 E 10
Chivres, France ..... 82 H 1
Chivril, Turkey in Asia ..... 101 C 3
Chiwagula, Africa ..... 112 P 14
Chixey, Guatemala ..... 66 E 4
Chlair, Loch (lake), Scotland .. 78 J 3
Chlumec, Austria ..... 90 L 3
Chmielnik, Russia, est.7,349 .. 97 C 6
Chnndipur, British India ..... 104 N 2
Choang Kolao (tribe), China .. 107 J 5
Choapa, River, Chile ..... 72 C 10
Choapan, Mexico ..... 65 L 6
Choapan (distrito), Mexico, '94, 11,606 ..... 65 L 6
Choatilloh, British India ..... 104 B 6
Chobham, England ..... 77 E 5
Chobo, French Indo-China .... 106 G 4
Cho Buora, French Indo-China 106 H 7
Chocalan, Chile ..... 72 H 15
Chocaman, Mexico ..... 65 K 5
Cho Chu, French Indo-China .. 106 G 4
Chocim, Russia (see Chotin) .. 97 F 7
Chockfish, New Brunswick .... 62 E 3
Choco (region), Colombia ..... 70 B 2
Choco Bay, Colombia ..... 70 B 3
Choconta, Colombia ..... 70 C 2
Chocope, Peru ..... 70 B 5
Choczin, Russia (see Chotin).. 97 F 7
Chodau, Austria ..... 90 F 3
Chodeira, Turkey in Asia .... 102 G 5
Chodorów, Austria ..... 89 Q 2
Choele-Choel, Argentina ..... 72 D 11
Chogotong, British India ..... 104 O 6
Choi, Persia (see Khoi) ..... 103 A 1
Choiseul (island), Solomon Is... 117 J 4
Choiseul Sound, Falkland Islands, South America ..... 72 F 14
Choisy-le-Roi, France, '91, 8,-449 ..... 82 E 3
Choix, Mexico ..... 64 E 4
Chok, British India ..... 104 C 9
Choka, Bhutan ..... 104 M 6
Chokondo, Mount, Siberia .... 100 O 4
Chokur Pass, East Turkestan . 107 D 3
Chol, Guatemala ..... 66 E 4
Choda, Tibet ..... 107 F 4
Cholay, British India ..... 105 Q 9
Cholche, Siberia ..... 100 Q 4
Cholderton, England ..... 77 A 6
Cholesbury, England ..... 77 E 3
Cholet, France, '91, 16,891 .... 80 E 5
Cholet, France (on travel map) 74 D 5
Chol-ho (river), Mongolia ..... 107 L 1
Cholkar Lake, Central Asia ... 96 K 5
Chollerton, England ..... 76 H 2
Chol Mal, Cape, French Indo-China ..... 106 J 6
Cholojów, Austria ..... 89 Q 1
Cholon, French Indo-China, '90, est.39,925 ..... 106 H 9
Cholsey, England ..... 77 C 4
Cholula, Mexico, '94, 5,765.... 65 H 4
Cholula (distrito), Mexico, '94, 43,724 ..... 65 H 4
Choluteca, Honduras ..... 66 H 6
Choluteca (department), Honduras, '87, 43,588 ..... 66 H 6
Choluteca River, Honduras.... 66 J 6
Chol-wŏn, Korea ..... 108 C 4
Chomerac, France ..... 81 K 8
Chomorawa, Tibet ..... 107 E 5
Chona, Tibet ..... 107 E 5
Chonak, Russia ..... 97 G 3
Chonchim, British India ..... 104 O 8
Chones, Ecuador ..... 70 A 4
Chong-chhon-gang (river), Korea 108 C 4
Chonghom Bay, Hongkong .... 107 D 7
Chong-ju, Korea ..... 108 B 4
Chong-ju, Korea ..... 108 D 5
Chon-ju, Korea ..... 108 C 6
Chonkan, Siam ..... 106 F 8
Chonos Archipelago, Chile .... 72 B 12
Chontales (department), Nicaragua, '90, a40,000 ..... 66 K 7
Chontallis (tribe), Nicaragua (see Chontales) ..... 66 K 7
Chontals (tribe), Nicaragua (see Chontales) ..... 66 K 7
Chontaquiros (tribe) Peru (see Piros) ..... 70 C 5
Chon Thau, French Indo-China. 106 H 9
Chontla, Mexico ..... 65 H 2
Choo Chi Bon Lake, British Columbia ..... 63 E 3
Choo-king, China, '96, a20,000.. 107 J 6
Chopas (island), Mexico ..... 65 L 2
Chopda, British India, '91, 15,-655 ..... 104 E 9
Chopim, River, Brazil ..... 72 G 9
Chora, Turkey in Europe ..... 98 K 8
Chorak, Turkey in Asia ..... 101 E 4
Choras, Peru ..... 70 B 5
Chore, British India ..... 104 C 7
Chorges, France ..... 81 M 8
Chorillos, Peru, a3,000..... 70 B 6
Chorito, Sierra del (Mt.), Spain 83 H 5
Chorley, England, '91, 23,082.. 76 G 5
Chorok (river), Turkey in Asia. 101 J 2
Choro River, Brazil ..... 71 K 4
Chorostków, Austria, '90, 6,261 89 S 2
Chorrera, Colombia ..... 70 B 2
Chorro, Mexico ..... 64 G 5
Chorumani's, Africa ..... 112 N 14
Chorzele, Russia ..... 97 C 5
Cho-sen (empire), Asia (see Korea) ..... 100 P 5
Choshi, Japan, '87, est.25,298.. 108 K 6
Chosmalal, Argentina ..... 72 D 11
Chota, Peru, a2,500 ..... 70 B 5
Chota Dongarh, British India.. 105 H 10
Chotan, British India ..... 104 C 7
Chota Nagpur (province), British India, '91, 4,628,792 .... 104 J 8
Chotěboř, Austria ..... 90 M 4
Chotěschau, Austria ..... 90 G 4
Chotialgaon, British India .... 104 O 6
Chotiali, British India ..... 104 B 4
Chotla, Russia, est.20,070 .... 97 F 7
Chotkl, British India ..... 104 B 6
Chotusice, Austria (see Chotusitz) ..... 90 L 4
Chotusitz, Austria ..... 90 L 4
Chotzen, Austria ..... 90 N 3
Chotzim, Russia (see Chotin).. 97 F 7
Chouzy, France ..... 82 C 5
Chowbent, England (see Atherton) ..... 76 H 5
Chowrasi, British India ..... 104 O 2
Chowzie, Ben (Mt.), Scotland .. 78 H 7
Choya, Argentina, '90, a400 .. 72 E 9
Choyang-hu (lake), China ..... 107 K 3
Chralginis, Rudha (point), Scotland ..... 78 B 6
Chrast, Austria ..... 90 M 4
Chrissie Lake, South African Republic ..... 113 K 4
Christanstadt, Germany ..... 87 J 21
Christburg, Germany, '95, 3,219 87 E 29
Christburg, Alt, Germany..... 87 E 29
Christ Church (Hants), England, '91, 3,994 ..... 75 J 12
Christchurch (Monmouth), England ..... 75 G 10
Christchurch, New Zealand, '96, 16,964 ..... 117 E 7
Christchurch and suburbs, New Zealand, '96, 51,330..... 117 E 7
Christian, Cape, Arctic Region 3 H 9
Christiana (island), Greece.... 99 M 8
Christiani, Cape, Canada ..... 59 R 2
Christiana (city), Norway (see Kristianla) ..... 95 G 7
Christiania (stift), Norway (see Kristianla Stift) ..... 95 F 6
Christiania, South African Republic ..... 113 G 4
Christiania Fjord, Norway (see Kristianiafjord) ..... 95 G 7
Christian Island, Ontario ..... 60 E 3
Christiansand (city), Norway, (see Kristiansund) ..... 95 F 7
Christiansand (stift), Norway (see Kristiansand Stift)..... 95 E 7
Christiansborg, Africa ..... 111 G 9
Christiansborg Palace, Denmark 88 P 5
Christiansfeld, Germany, '95, 563 ..... 85 B 9
Christianshaab, Greenland ..... 3 K 9
Christianshavn (suburb of Copenhagen), Denmark ..... 88 Q 5
Christianshavns Field, Denmark 88 Q 5
Christiansminde, Denmark .... 88 P 4
Christianstad, Sweden (see Kristianstad) ..... 95 J 9
Christianstadt, Germany, '95, 1,727 ..... 85 J 21
Christiansted (capital), Danish West Indies, a5,000 ..... 68 L 2
Christiansund, Norway (see Kristiansund) ..... 95 E 5
Christie's Bay, Canada ..... 63 J 1
Christinestad, Russia, est.2,687 96 D 3

Christmas Island (place), Nova Scotia ..... 62 J 4
Christmas Island, Oceanica .. 114 B 6
Christmas Island (British), Oceanica ..... 114 M 4
Christopher, Lake, Australia ..... 115 D 4
Chroisg, Loch a (lake), Scotland 78 F 4
Chronstau, Germany ..... 87 L 27
Chrudim, Austria, '90, 12,128 ..... 90 M 4
Chryser's Field, Ontario ..... 60 K 3
Chrzanów, Austria, '90, 7,713.. 89 L 1
Chu (river), Central Asia ..... 100 K 4
Chuana (nation in Bechuanaland) Africa ..... 113 F 2
Chuang-lang, China ..... 107 G 3
Chuan-ping, China ..... 107 H 4
Chuapa, River, Chile (see Choapa) ..... 72 C 10
Chubar, Persia (see Charbar) 103 J 8
Chub Cut, Bermudas ..... 67 M 3
Chub Heads, Bermudas ..... 67 M 3
Chubut, Rio (river), Argentina. 72 D 12
Chubut Territory, Argentina, '95, 3,748 ..... 72 D 12
Chucándiro, Mexico ..... 65 E 4
Chu-chau, China ..... 107 L 5
Chu-cheng, China ..... 107 K 3
Chuchuleni, Russia ..... 97 G 8
Chucuito, Peru, a5,000 ..... 70 C 7
Chucuyto, Peru (see Chucuito). 70 C 7
Chudleigh, Cape, Canada (see Childley) ..... 59 S 4
Chudleigh, England ..... 75 E 12
Chudnof, Russia ..... 97 G 6
Chudovo, Russia ..... 97 H 2
Chug, Uruguay ..... 72 G 10
Chuguchak, Chinese Empire.... 107 C 1
Chuguief, Russia, est.10,147... 97 L 7
Chuguli Falls, Africa ..... 112 Q 13
Chuiches (tribe), Siberia ..... 100 U 2
Chukhun-shan (Mt.), Mongolia. 107 G 2
Chu-ki, China ..... 107 J 4
Chuklang, China (river at Canton) ..... 107 J 6
Chukoshkii, Cape, Siberia ..... 100 V 2
Chuksan, Korea ..... 108 C 5
Chukurova, Rumania ..... 98 L 4
Chul (district), Afghanistan .... 103 L 2
Chul, Dasht-i- (plain), Turkestan 103 K 2
Chulal, Kow, Siam ..... 106 E 8
Chulkova, Russia ..... 97 J 3
Chulmleigh, England ..... 75 E 12
Chu-lo, Japan (see Kia-yi) .... 108 K 7
Chulumani, Bolivia ..... 70 D 7
Chulym (river), Siberia ..... 100 L 3
Chumar, British India ..... 104 G 3
Chumbicha, Argentina ..... 72 D 9
Chumbul (river), British India (see Chambal) ..... 104 F 6
Chumik (lake), Tibet ..... 107 C 4
Chumoosa, Africa ..... 112 P 15
Chun, Mong, Siam ..... 106 E 10
Chuna, Brazil ..... 70 F 3
Chunar, British India, '91, 11,-423 ..... 104 J 7
Chunarghur, British India (see Chunar) ..... 104 J 7
Chunchanga River, Peru ..... 70 B 6
Chun-chon, Korea ..... 108 D 5
Chunchos (Indian tribe), Peru. 70 C 6
Chunda, Tibet ..... 107 E 4
Chundi, British India ..... 104 M 4
Chundipur, British India ..... 104 L 3
Chunditulla, British India .... 104 M 2
Chung (tribe), Africa ..... 112 P 13
Chung, China ..... 107 H 4
Chung-hae Island, Hongkong .. 107 C 5
Chung-hwa, Korea ..... 108 C 4
Chung-jen, China ..... 107 K 5
Chung-ju, Korea ..... 108 C 5
Chung-king, China, '90, a300,000 107 H 5
Chung-king, China ..... 107 G 4
Chung-kwang-o (bay), China.... 107 E 6
Chung Tash, British India .... 104 G 2
Chung-tien, China ..... 107 G 5
Chungu, Africa ..... 112 O 13
Chungu (tribe), Africa (see Chungo ..... 112 P 13
Chunian, British India, '91, 10,-339 ..... 104 H 4
Chunskala, Verkhni, Siberia .. 100 M 2
Chupamarca, Peru ..... 70 B 6
Chupara Point, Trinidad ..... 68 L 7
Chupas (battlefield), Peru .... 70 C 6
Chupra, British India (see Chapra) ..... 104 K 7
Chuprin, Servia ..... 98 D 5
Chuquina, Peru ..... 70 B 6
Chuquisaca, Bolivia (see Sucre) 70 D 7
Chuquisaca (department), Bolivia, '93, est.286,710 ..... 70 E 8
Chuquito, Peru (see Chucuito). 70 C 7
Chur, Switzerland, '88, 8,770.. 91 L 4
Chur, Switzerland (on travel map) ..... 74 J 5
Churia, British India ..... 104 C 8
Churah, Afghanistan ..... 103 M 4
Church, England, '91, 5,870.. .. 76 H 5
Church Bay, Bermudas ..... 67 N 4
Churchill, Cape, Canada ..... 63 N 2
Churchill, Fort, Canada ..... 63 N 2
Churchill, Port, Canada ..... 63 N 2
Church Hill, England ..... 77 A 3
Church Hill, Ireland ..... 79 F 3
Churchill River (Athabasca), Canada ..... 63 L 3
Churchill River (Keewatin), Canada ..... 63 N 2
Churchill River, Little, England 63 M 2
Churchingford, England ..... 75 F 12
Churchman, Mount, Australia.. 115 B 5
Church of the Ascension, Palestine ..... 102 C 2
Church of the Holy Sepulchre, Jerusalem, Palestine ..... 102 B 2
Church Over, Nova Scotia ..... 62 D 6
Church Point (place), New Brunswick ..... 62 D 2
Church Point (place), Nova Scotia ..... 62 C 5
Church Stretton, England ..... 76 G 7
Churfürsten (Mt.), Switzerland.. 91 K 3
Churkbarl, British India ..... 104 G 7
Churovichi, Russia, est 4,092.. 97 J 5
Churr, Baluchistan ..... 103 M 8
Chursdorf, Germany ..... 87 G 21
Churu, British India, '91, 14,014 104 E 5
Churubusco, Mexico ..... 65 B 7
Churwalden, Switzerland ..... 91 L 4
Chu-san, Korea ..... 108 B 3
Chusan Archipelago, China .... 107 L 4
Chusan Island, China ..... 107 L 4
Chusova Lake, Russia ..... 96 L 3
Chusovaya, Russia ..... 96 L 4
Chusovaya (river), Russia ..... 96 L 4
Chute, England ..... 77 A 5
Chute à Blondeau, Ontario .... 60 L 2
Chutia Nagpur (division), British India (see Chota Nagpur) 104 J 8
Chutterpur, British India (see Chhatarpur) ..... 104 G 7
Chuvanzis (tribe), Siberia .... 100 T 2
Chuyan, Long, French Indo-China ..... 106 G 9
Chyrów, Austria ..... 89 O 2
Chyngo Tyung, Korea ..... 108 D 4
Ciales, Porto Rico, '87, 12,948. 68 J 1
Cianciana, Italy, '81, 5,691.... 94 J 14
Ciaci, Isla del (island), Mexico 64 D 4
Ciassi, Kongo ..... 112 N 10
Cibake, Battle of, Hungary.... 89 K 6
Cibao (river), Colombia ..... 70 C 3
Cibao, Cordilleras del (Mts.), Santo Domingo (see Desert Mts.) ..... 68 D 6
Cibuta, Mexico ..... 64 D 2
Cicacole, British India, '91, 18,-241 ..... 105 J 10
Cicagna, Italy ..... 93 F 6
Cicester, England (see Cirencester) ..... 75 J 10
Cicikar, Manchuria (see Tsitsikar) ..... 107 L 1
Cidade da Praya, Cape Verde Islands ..... 109 C 2
Cicchanow, Russia, est.7,664... 97 C 5
Ciego de Avila, Cuba, '87, 7,929 68 F 3
Ciego Potrero, Cuba ..... 68 F 2
Cienaga de abajo, Cuba ..... 68 D 2
Cienaga de Zapata (swamp), Cuba ..... 68 D 2
Cienegas de Coipasa (salt marsh), Bolivia ..... 70 D 7
Cienfuegos, Cuba, '87, 40,961.. 68 E 2
Ciervo Island, Nicaragua ..... 66 G 8
Cies Isla (Island), Spain ..... 83 C 2
Cieszanow, Austria ..... 89 O 1
Cieszyn, Austria (see Tschern). 89 K 2
Cieza, Spain, '87, 10,905 ..... 83 L 6
Cifuentes, Cuba ..... 68 E 2
Cigliano, Italy, '81, 5,591..... 93 D 4
Cigno (river), Italy ..... 94 R 11
Cilician Gates, Turkey in Asia. 101 F 4
Cilli, Austria, '90, 6,264 ..... 90 L 11
Cima di Castello (Mt.), Switzerland ..... 91 L 6
Cima di Jazzi (Mt.), Italy .... 93 D 3
Cima Tosa (peak), Austria ... 90 B 11
Cimbebasie (tribe), Africa (see Ondonga Land) ..... 112 L 15
Cimbrishamn, Sweden, '90, 1,995 95 J 9
Cimiano, Italy, '81, 6,434..... 94 K 13
Cimiti, Capo (cape), Italy..... 92 L 9
Cimmerian Bosporus (see Kerch Strait), Russia ..... 96 G 6
Cinaloa (state), Mexico (see Sinaloa) ..... 64 E 5
Cinca (river), Spain ..... 83 N 3
Činčer (Mt.), Bosnia ..... 89 J 8
Cinco Bolas, Cayos de (Islands), Cuba ..... 68 F 3
Cinco Leguas, Cayo (island), Cuba ..... 68 E 1
Cincy, Belgium, '90, 4,187. ... 84 F 8
Cingoli, Italy, '81, 1,566 ..... 93 O 8
Cinigiano, Italy ..... 94 K 9
Cinisi, Italy, '81, 5,471 ..... 94 J 13
Cinta, Serra da (Mts.), Brazil. 71 H 4
Cintegabelle, France ..... 81 G 9
Cinti, Bolivia, est.1,246 ..... 70 E 8
Cintra, Portugal, '78, 3,751.... 83 C 6
Cintra Bay, Africa ..... 111 B 5
Cintrey, France ..... 82 M 5
Cinza, Rio da (river), Brazil. . 72 G 8
Clotat, La, France (see La Clotat) ..... 81 L 9
Cipa, Brazil ..... 71 H 6
Circars, Northern (district), British India ..... 105 H 11
Circassia (district), Russia .. 96 H 7
Circeo, Capo (cape), Italy..... 94 O 12
Circeo, Monte (Mt.), Italy .... 94 O 12
Circesium Ruins, Turkey in Asia (see Abu Serai) ..... 101 J 5
Circumcision Island, Antarctic Ocean ..... 2 K 7
Cirencester, England, '91, 7,441 75 J 10
Cires-lès-Mello, France ..... 82 E 2
Cirey-les-Forges, France .... 80 M 4
Cirle, Italy, '81, 2,865 ..... 93 C 4
Ciron (river), France ..... 81 E 8
Cirque de Gavarnie (Mt.), France 81 E 10
Ciruelo, Mexico ..... 65 B 5
Cisy, France ..... 82 G 2
Cismar, Germany ..... 85 D 13
Cisna, Austria ..... 89 O 2
Cisneros, Villa, Africa ..... 111 B 5
Cispata, Port, Colombia..... 70 B 2
Cisterna di Roma, Italy, '81, 1,916 ..... 94 N 11
Citeaux, France ..... 82 L 6
Citers, France ..... 82 N 5
Cithæron (Mt.), Greece ..... 99 H 4
Citium, Cyprus (see Larnaka).. 101 E 5
Citlaltepetl (volcano), Mexico (see Orizaba) ..... 65 J 4
Cittadella, Italy, '81, 3,881.... 93 L 3
Città della Pieve, Italy, '81, 2,258 ..... 94 M 9
Città di Castello, Italy, '81, 5,433 ..... 93 M 8
Cittaducale, Italy, '81, 1,862.. 94 N 10
Citta Notabile, Maltese Islands (see Citta Vecchia)..... 92 H 12
Cittanova, Italy, '81, 11,399... 92 J 9
Cittarenle, Italy ..... 94 O 9
Città Sant' Angelo, Italy, '81, 2,739 ..... 94 Q 9
Cittavecchia, Austria ..... 90 H 12
Città Vecchia, Maltese Islands. 92 H 12
Ciudad, Mexico ..... 64 F 6
Ciudad Antigua, Nicaragua .... 66 K 6
Ciudad Bolivar, Venezuela, '91, 11,686 ..... 70 E 2
Ciudad del Maiz, Mexico ..... 65 G 1
Ciudad del Maiz (partido), Mexico, '94, 25,146 ..... 65 G 1
Ciudad del Principe, Cuba (see Puerto Principe) ..... 68 G 3
Ciudad de Valles (partido), Mexico, '94, 14,703 ..... 65 H 2
Ciudadela, Spain, '87, 8,447... 83 Q 4
Ciudad Gonzáles, Mexico, '94, 6,700 ..... 65 E 2
Ciudad Gonzáles (distrito), Mexico, '94, 59,445 ..... 65 E 2
Ciudad Guzman (canton), Mexico, '94, 159,950 ..... 65 C 4
Ciudad Juarez, Mexico, '94, 7,000 ..... 64 E 2
Ciudad Porfirio Diaz, Mexico .. 64 H 3
Ciudad Real, Mexico (see San Cristobal) ..... 64 N 9
Ciudad Real, Spain, '87, 14,702 83 H 5
Ciudad Real (province), Spain, '87, 292,291 ..... 83 J 6
Ciudad Rodrigo, Spain, '87, 8,-330 ..... 83 F 4
Ciudad Victoria, Mexico, '89, a8,000 ..... 64 K 6
Cividale, Italy ..... 93 O 2
Cividale, Italy (on travel map) 74 L 5
Civitá Campomarano, Italy.... 94 R 11
Civitá Castellana, Italy, '81, 4,251 ..... 94 M 10
Civitá di Penne, Italy ..... 94 P 10
Civitavecchia, Italy, '81, 9,210. 94 L 10
Civitá Vecchia, Italy (see Civitàvecchia) ..... 94 L 10
Civitella del Tronto, Italy, '81, 826 ..... 94 P 9
Civitella di Romagna, Italy.... 93 L 6
Civitellaroveto, Italy ..... 94 O 11
Civray, France ..... 80 F 6
Clabhach, Scotland ..... 78 C 6
Clachan, Scotland ..... 78 E 8
Clachtoll, Scotland ..... 78 F 3
Clackmannan (county), Scotland, '91, 28,432 ..... 78 J 7
Clackmannan (village), Scotland, '91, 1,779 ..... 78 J 7
Clacton, Great, England ..... 77 M 3
Clacton-on-Sea, England ..... 77 M 3
Claddack-kyle, Scotland ..... 78 B 4
Cladich, Scotland ..... 78 F 7
Claggin Bay, Ireland ..... 79 A 4
Clahe (river), France ..... 80 C 5
Clair, New Brunswick ..... 62 A 2
Clair, Lake, Quebec ..... 61 K 4
Clairac, France, '91, 3,562..... 81 F 8
Claire, Lake, Canada ..... 63 H 2
Clairvaux (Aube), France .... 82 K 4
Clairvaux (Jura), France ..... 80 L 6
Clairvaux, Quebec, a400 ..... 61 N 4
Clamart, France ..... 80 L 2
Clamecy, France, '91, 5,318.... 82 G 6
Clamecy, France (on travel map) ..... 74 F 5
Clamu Jökull (glacier), Iceland 88 N 2
Clanaruddery (Mts.), Ireland.. 79 C 7
Clanbrassill, Ontario ..... 60 E 4
Clandeboye, Manitoba ..... 63 M 4
Clandon, West, England ..... 77 F 5
Clane, Ireland ..... 79 H 5
Clanfield, England ..... 77 A 4
Clanwilliam, British Columbia 63 G 4
Clanwilliam, Cape Colony, '91, 708 ..... 113 D 7
Clanwilliam (district), Cape Colony, '91, 11,568 ..... 113 D 7
Clapham (York), England..... 76 H 4
Clapham (Bedford), England... 77 F 2
Clapham (part of London), England ..... 75 N 14
Clapham, Quebec ..... 61 M 6
Clapham Park, London, England ..... 75 N 14
Clapperton (explorer's route), Africa ..... 109 G 3
Clara, Agoa, Brazil ..... 71 H 7
Clara, Ireland, '91, 1,092..... 79 F 5
Clara Hills, Ireland ..... 79 D 8
Clara Island, Burma ..... 106 C 9
Clare, Canada ..... 63 L 4
Clare, England ..... 77 K 2
Clare (county), Ireland, '91, 124,483 ..... 79 D 6
Clare, Ireland, '91, 624..... 79 D 6
Clare, River, Ireland..... 79 D 5
Clare, Ireland (see Claremorris) 79 C 4
Clare Island, Ireland..... 79 A 4
Claremont, Cape Colony, '91, 6,252 ..... 113 B 6
Claremont, Jamaica ..... 68 H 6
Claremont Islands, Australia... 115 G 2
Claremont Park, England..... 77 F 5
Claremorris, Ireland, '91, 1,259 79 C 4
Clarence, Nova Scotia..... 62 D 5
Clarence Bay, Ascension..... 109 C 7
Clarence Head, Arctic Region.. 3 H 8
Clarence Island, Chile ..... 72 C 14
Clarence Peak, Africa ..... 111 J 10
Clarence River, New Zealand.. 117 E 6
Clarendon, England..... 77 A 1
Clarendon Station, New Brunswick ..... 62 C 4
Clarens, Switzerland..... 91 C 5
Claret, France ..... 81 D 11
Clariden Pass, Switzerland..... 91 J 4
Clarie Land, Antarctic Region. 2 H 9
Clarion (island), Mexico..... 64 B 8
Clarke Island, Australia..... 115 K 6
Clarkes Harbor (place), Nova Scotia ..... 62 D 6
Clarkson, Mount, Australia.... 115 C 3
Claro, Rio (river, Goyaz), Brazil ..... 71 G 7
Claro, Rio (river, Maranhäs), Brazil ..... 71 H 5
Clashmore, Ireland ..... 79 F 7
Clashnessie, Scotland..... 78 F 3
Classens Garden, Denmark.... 88 Q 4
Clatford, Lower, England..... 77 A 6
Clatt, Kirktown of, Scotland.. 78 L 5
Clauchlands Point, Scotland.. 78 F 8
Claudetown, Sarawak..... 116 D 4
Claudy, Ireland ..... 79 C 2
Claureen, River, Ireland..... 79 C 6
Clausdorf, Germany..... 85 D 17
Clausenburg, Hungary (see Klausenburg) ..... 89 P 5
Clausthal, Germany (see Klausthal) ..... 85 J 11
Clavat (island), Austria..... 89 J 9
Clavering, England ..... 77 H 3
Clavering, Ontario ..... 60 D 3
Claviers, France ..... 81 J 11
Claviyo (river), Santo Domingo 68 D 6
Claxton, Trinidad..... 68 K 7
Clay Cross, England, '91, 7,727 76 K 6
Claydon, England..... 77 B 2
Claydon, East, England..... 77 D 3
Claydon, Middle, England.... 77 D 3
Claydon, England ..... 77 M 2
Claye, France ..... 82 F 3
Clayette, La, France ..... 80 K 6
Clay Head, Isle of Man..... 76 D 4
Clay Lane, England (see Clay Cross) ..... 76 K 6
Claypan, Australia ..... 115 D 5
Clayton (Lanark), Ontario..... 60 J 2
Cleanova, Rumania ..... 98 F 4
Clear, Cape, Ireland..... 79 C 9
Clear, Lake, Quebec ..... 61 G 4
Clear Island, Ireland ..... 79 C 9
Clear Lake, Ontario..... 60 H 2
Clearwater, Manitoba ..... 63 M 4
Clearwater Lake (Keewatin), Canada ..... 63 M 3
Clearwater Lake (Ungava), Canada ..... 59 Q 5
Clearwater River, Canada..... 63 J 2
Cleator, England, '91, 9,461... 76 E 3
Cleaver, Mount, Australia.... 115 C 5
Cleckheaton, England, '91, 11,-826 ..... 76 J 5
Clefmont, France ..... 82 L 4
Cléguérec, France..... 80 B 4
Clelles-en-Trièves, France ... 81 L 8
Clementsport, Nova Scotia.... 62 D 5
Clementsvale, Nova Scotia.... 62 D 5
Cleobury Mortimer, England... 75 G 9
Clercken, Belgium, '90, 4,734.. 84 A 7
Clères, France..... 82 C 1
Clères, France (on travel map) 74 E 4
Clérey, France ..... 82 J 4
Clerke Rocks, South America.. 69 O 14
Clerk Island, Arctic Region.... 3 D 8
Clerk Island, Gilbert Is. (see Onontoa) ..... 117 N 6
Clermont, Australia, a1,300.... 115 H 4
Clermont, France (see Clermont Ferrand) ..... 81 H 7
Clermont (Aisne), France..... 82 H 1
Clermont (de-l'Oise), France (commune), '91, 5,617 ..... 82 E 2
Clermont (l'Hérault), France, '91, commune, 5,079; town, 4,790 ..... 81 C 11
Clermont-de Lodève, France (see Clermont-l'Hérault) .... 81 C 11
Clermont-en-Argonne, France.. 82 L 2
Clermont-en-Beauvoisis, France (see Clermont-de-l'Oise) .... 82 E 2
Clermont-Ferrand, France, '96, 50,870 ..... 81 H 7
Clermont-Ferrand, France (on travel map) ..... 74 F 6
Clermont Tonnerre Island, Low Archipelago (see Reno) ..... 117 P 9
Cleron, France ..... 82 M 6
Cleval, France ..... 80 M 5
Cléry (Loiret), France..... 82 D 5

Cléry (Somme), France ..... 82 F 1
Cles, Austria ..... 90 C 11
Cleuch, Ben (Mt.), Scotland... 78 J 7
Clevedon, England, 91, 5,418... 75 G 11
Cleveland, Cape, Australia.... 115 H 3
Cleveland (mountainous district), England ..... 76 L 4
Cleveland Hills, The, England. 76 K 4
Cleve Lock, England..... 77 C 4
Cleves, Germany, '95, 10,947... 85 J 3
Clévilliers, France..... 82 C 3
Clew Bay, Ireland ..... 79 B 4
Cley, England ..... 76 O 7
Clichy-la-Garenne, France, '96, 33,895 ..... 80 L 1
Cliddisden, England ..... 77 C 6
Clifden, Ireland, '91, 911..... 79 B 5
Cliffe, England..... 77 K 5
Clifford, England ..... 75 F 9
Clifford, Ontario, '91, 634..... 60 D 4
Cliffy Head, New Zealand..... 117 C 7
Clifton (Bedford), England..... 77 F 2
Clifton (Gloucester), England.. 75 G 11
Clifton (Westmoreland), England ..... 76 G 3
Clifton (Gloucester), New Brunswick ..... 62 D 2
Clifton (Kings), New Brunswick 62 C 4
Clifton Lock, England..... 77 C 4
Clift Sound, Scotland..... 78 M 3
Clifton Station, Ontario..... 13 D 5
Climentino, Porto, Italy..... 94 L 10
Clinton, British Columbia..... 63 F 4
Clinton, New Zealand ..... 117 C 9
Clinton, Ontario, '91, 2,635.... 60 D 4
Clinton Golden Lake, Canada.. 63 J 1
Clipperton Island, Pacific Ocean 2 D 4
Clissan, Russia (see Klissow).. 97 B 5
Clisson, France, '91, 2,916.... 80 D 5
Clisson, France (on travel map) 74 D 5
Clitheroe, England, '91, 10,815 76 H 5
Clitumnus (river), Italy..... 94 N 9
Clive, New Zealand, '91, 656... 117 G 5
Cloates, Point, Australia..... 115 A 4
Cloche Island, Ontario..... 60 D 1
Clode Sound, Newfoundland ... 62 K 5
Clodiagh, River (Kings), Ireland ..... 79 F 5
Clodiagh, River (Tipperary), Ireland ..... 79 F 6
Clodock, England ..... 75 F 10
Clogh (Antrim), Ireland..... 79 J 2
Clogh (Kilkenny), Ireland..... 79 G 6
Cloghan, Ireland ..... 79 F 5
Cloghann, Ireland..... 79 C 5
Clogheen, Ireland, '91, 915..... 79 E 7
Clogher (Louth), Ireland, '91, 653 ..... 79 J 4
Clogher (Tyrone), Ireland..... 79 G 3
Clogher Head, Ireland..... 79 J 4
Cloghjordan, Ireland, '91, 558. 79 E 6
Cloghy Bay, Ireland..... 79 K 3
Clonakilty, Ireland, '91, 3,221.. 79 D 8
Clonakilty Bay, Ireland..... 79 D 8
Clonearry, Australia, '91, 243. 115 F 4
Clonearry River, Australia..... 115 G 3
Clones, Ireland, '91, 2,032..... 79 G 3
Clones, South, New Brunswick 62 C 4
Clonmel, Ireland, '91, 8,480... 79 F 7
Clonmellon, Ireland ..... 79 H 4
Clonskeagh, Ireland ..... 79 H 9
Clontarf, Ireland, '91, 5,104... 79 J 5
Clontarf, Ontario ..... 60 H 2
Cloonaghlin, Lake, Ireland..... 79 B 8
Cloonconbeg, Ireland ..... 79 E 4
Cloontuskert, Ireland..... 79 E 4
Clophill, England ..... 77 F 2
Cloppenburg, Germany..... 85 G 7
Closeburn, Scotland ..... 78 J 9
Closepet, British India..... 105 F 13
Clothall, England ..... 77 G 3
Cloudslee, Ontario..... 60 B 1
Cloudy Bay, New Guinea (British) ..... 116 H 3
Cloudy Bay, New Zealand ..... 117 E 6
Clough River, England..... 76 H 4
Cloughton, England ..... 76 L 4
Clova, Scotland ..... 78 K 6
Clovelly, England..... 75 D 12
Cloyes, France ..... 82 C 4
Cloyne, Ireland, '91, 995..... 79 E 8
Cloyne, Ontario ..... 60 H 3
Cluny, France (see Cluny)... 80 K 6
Clumber, Canada ..... 63 K 4
Clun, Wales ..... 75 F 9
Clun Forest, Wales..... 75 F 9
Clunie, Scotland ..... 78 F 5
Cluny, France, '91, 4,073..... 80 K 6
Cluny Castle, Scotland..... 78 L 5
Cluses, France, '91, 2,126..... 80 M 6
Clusium, Italy (see Chiusi).... 94 L 8
Clusone, Italy, '81, 2,870..... 93 H 3
Clusone, Italy (on travel map).. 74 K 6
Clutha River, New Zealand... 117 C 9
Clwyd, River, Wales..... 76 F 6
Clyde, River, Arctic Region.... 3 H 9
Clyde, River, Canada ..... 59 Q 2
Clyde, New Zealand, '91, 283.. 117 C 8
Clyde, New Zealand (see Wairoat ..... 117 G 4
Clyde, River, Scotland ..... 78 G 8
Clyde, Firth of (estuary), Scotland ..... 78 G 9
Clydebank, Scotland, '91, 10,589 ..... 78 C 2
Clyde River (place), Nova Scotia ..... 62 D 6
Clydesdale, Cape Colony ..... 113 J 6
Clying Liver, Canada ..... 63 H 3
Cnidus, Ruins of, Turkey in Asia 101 B 4
Côa (river), Portugal..... 83 F 4
Coacalco, Mexico ..... 65 B 5
Coachaja, Rio (river), Mexico.. 65 M 6
Coachford, Ireland ..... 79 D 8
Coahuayana, Mexico ..... 65 C 5
Coahuayana, Rio (river), Mexico 65 C 5
Coahuayutla, Mexico ..... 65 E 5
Coahuila (state), Mexico, '95, 237,000 ..... 64 H 4
Coahuila de Saragoza (state), Mexico (see Coahuila) ..... 64 H 4
Coal Branch (place), New Brunswick ..... 62 D 3
Coalbrookdale, England..... 76 G 7
Coalcoman, Mexico ..... 65 C 5
Coalcoman (distrito), Mexico, '94, 14,055 ..... 65 D 5
Coalfield, Canada..... 63 L 4
Coal Island, Ireland, '91, 785.. 79 H 2
Coal River, British Columbia.. 63 E 2
Coama, Point, Philippine Is. .. 116 G 3
Coamo, Porto Rico, '87, 10,495. 68 J 2
Coamo, Cabo (cape), Porto Rico 68 J 2
Coamo, Rio (river), Porto Rico 68 J 2
Coanza (river), Africa (see Kuanza) ..... 112 K 13
Coapa, Mexico ..... 65 E 4
Coary, Brazil ..... 70 E 4
Coary, Rio (river), Brazil..... 70 E 4
Coastland (province), Austria, '90, 695,384 ..... 90 H 12
Coast of Lean, Honduras..... 66 H 4
Coast Range, Australia..... 115 F 3
Coast Range, British Columbia. 63 C 2
Coast Range, Venezuela ..... 70 D 2
Coatbridge (municipal burgh), Scotland, '91, 29,996..... 78 J 8
Coatbridge (municipal burgh), Scotland (on local map)..... 78 D 2
Coatepec, Mexico, '94, 6,438.. 65 K 4
Coatepec (canton), Mexico, '94, 40,131 ..... 65 K 4
Coatepeque, Guatemala..... 66 C 5
Coates Mills, New Brunswick.. 62 D 3
Coaticook, Quebec, '91, 3,086.. 61 L 8
Coaticook, North, Quebec..... 61 L 8
Coatlan, Mexico ..... 65 K 7
Coats Island, Canada..... 59 N 4
Coatzacoalcos, Mexico ..... 65 M 5
Coatzacoalcos, Rio (river), Mexico ..... 65 M 6
Coba da Serpe (Mt.), Spain.... 83 D 1
Coban, Guatemala, '93, 22,792.. 66 E 4
Cobar (copper mine), Australia. 115 H 6
Cobargo, Australia, a350..... 115 J 7
Cobble Hill, British Columbia.. 63 E 4
Cobbora, Australia, a100..... 115 H 6
Cobden, New Zealand, '96, a300 117 C 6
Cobden, Ontario ..... 60 J 2
Cobequid Bay, Nova Scotia.... 62 F 4
Cobham, England ..... 77 F 5
Cobham Lake, Australia..... 115 G 6
Cobi, Desert of, Mongolia (see Gobi) ..... 107 F 2
Cobija, Chile ..... 70 C 8
Coblentz, Germany (see Koblenz) ..... 86 M 5
Coblenz, Germany (see Koblenz) 86 M 5
Coboconk, Ontario ..... 60 G 3
Cobos, Cayo (island), Cuba..... 68 F 2
Cobourg, Ontario, '91, 4,829.... 60 G 4
Cobourg Island, Arctic Region.. 3 H 8
Cobourg Island, Canada..... 59 P 1
Cobra, Cabeça de, Africa..... 112 J 12
Cobram, Australia, '91, 282.... 115 H 7
Cobras, Isla das (island), Brazil 71 J 2
Cobre, El, Cuba, '87, 8,261..... 68 K 4
Cobre, Sierra del (Mt.), Cuba.. 68 J 4
Cobres (river), Portugal..... 83 E 7
Coburg, Australia, est.5,546.... 115 C 1
Coburg, Germany, '95, 18,689.. 86 M 13
Coburg, Germany (on travel map) ..... 74 K 3
Coburg, Ontario (see Cobourg).. 60 G 4
Coburg Peninsula, Australia... 115 E 2
Coca, Ecuador ..... 70 B 4
Coca, Rio (river), Ecuador..... 70 B 4
Cóca, Spain ..... 83 H 3
Cocagne, New Brunswick, a1,200 62 E 3
Cocagne River, New Brunswick 62 E 3
Cocal, Gran (island), Ellice Islands ..... 117 N 4
Cocali, Point, British Guiana.. 70 F 2
Cocalito, Punta (point), Colombia ..... 70 B 2
Cocama (Indian tribe), Brazil.. 70 C 5
Cocanada, British India, '91, 40,553 ..... 105 J 11
Cocconato, Italy..... 93 D 4
Cocha, La, Argentina, '90, a1,000 ..... 72 D 9
Cocha (lake), Colombia..... 70 B 3
Cochabamba, Bolivia, a25,000.. 70 D 7
Cochabamba (department), Bolivia, '93, est. 360,220..... 70 D 7
Coche (island), Venezuela ..... 70 E 1
Cocherel, France ..... 82 C 2
Cochimba, Bolivia ..... 70 F 7
Cochin, British India, '91, 17,601 ..... 105 F 15
Cochin (state), British India, '91, 722,906 ..... 105 F 14
Cochin China, French Indo-China, '91, est.2,034,000 (Fr. colony) ..... 106 G 10
Cochin China, Lower, French Indo-China (see Cochin China) 106 G 10
Cochinos, Ensenada de (bay), Cuba ..... 68 D 2
Cochinos, Los (rocks), Honduras ..... 66 J 3
Cochrane, Canada ..... 63 H 4
Cockatoo, Australia ..... 115 H 5
Cockayne Hatley, England..... 77 C 2
Cockburn, Mount, Australia... 115 D 3
Cockburn (island), Ontario..... 60 B 2
Cockburn Island, Arctic Region 3 G 9
Cockburn Island, Canada ..... 59 N 2
Cockburn Island, Low Archipelago (see Fangatanfai) ..... 117 N 10
Cockburn Island (place), Ontario 60 B 2
Cockburn Range, Australia ... 115 D 3
Cockburnspath, Scotland..... 78 M 8
Cockenzie (village), Scotland (including Port Seaton), '91, 1,578 ..... 78 L 8
Cockermouth, England, '91, 5,464 ..... 76 F 3
Cockerton, England ..... 76 J 3
Cockham Hill, England ..... 77 H 6
Cock Lake, Ireland..... 79 J 9
Cock of Arran (point), Scotland ..... 78 F 8
Cock Rocks, Central America.. 66 N 5
Cocks Comb (Mt.), Africa..... 113 A 1
Cockscomb Mountains, British Honduras ..... 66 G 3
Cocksdorfs, De, Netherlands... 84 E 2
Coclois, France..... 82 J 4
Coco, Punta (point), Columbia. 70 B 3
Coco, Cayo (island), Cuba..... 68 G 2
Coco, Mexico ..... 65 H 1
Cocoa Bay, Trinidad ..... 68 L 7
Coco Island, Africa..... 109 L 6
Coco Island, British India..... 106 A 7
Cocosai, Tibet ..... 107 F 4
Cocos Island, Central America. 1 N 9
Cocos Islands, Indian Ocean (see Keeling Islands) ..... 2 M 5
Cocui, Sierra Nevada de (Mts.), Columbia ..... 70 C 2
Cocula (canton), Mexico, '94, 87,629 ..... 65 B 3
Cocula (Guerrero), Mexico..... 65 G 6
Cocula (Jalisco), Mexico, '94, 9,936 ..... 65 C 3
Cod, Harbor le, Newfoundland. 62 H 6
Coda Cavallo, Punta (point), Italy ..... 92 C 7
Codera, Cabo (cape), Venezuela 70 D 1
Codfish Island, New Zealand .. 117 B 10
Codford Saint Mary, England. 75 J 11
Codicote, England ..... 77 G 3
Codigoro, Italy, '81, 2,018.... 93 M 5
Codling Light Ship, Ireland... 79 K 5
Codogno, Italy, '81, 8,935 .... 93 G 4
Codrington, West Indies ..... 67 P 6
Codroipo, Italy, '81, 2,158 ... 93 O 3
Codru Gebirge (Mts.), Hungary ..... 89 O 5
Coe Hill (place), Ontario .... 60 H 3
Coelho, Rio (river), Brazil..... 71 H 5
Coelleira Isla (island), Spain . 83 E 1
Coelzer, South African Republic 113 L 7
Coen, Australia ..... 115 G 2
Cœnaculum (David's Tomb), Palestine ..... 102 B 3
Coenéo, Mexico ..... 65 E 4
Coen River, South Australia... 115 G 2
Coetivy Island, Africa ..... 109 L 5
Cœuvres, France ..... 82 G 2
Coffin Bay, Australia ..... 115 E 6
Coffin Island, Madagascar .... 112 B 14
Coffin Island, Quebec ..... 62 H 2
Coffin Islands, Japan (see Baily) 108 P 7
Coffinshaw Reservoir, Scotland. 78 F 2
Cofre de Perote (Mt.), Mexico.. 65 J 4
Cofrentes, Spain ..... 83 L 5
Coggesball, England ..... 77 K 3
Coggs, England ..... 77 B 3
Cognac, France, '91, 17,392 .. 81 E 7
Cognac, France (on travel map) 74 D 6
Cogolete, Italy ..... 93 E 6
Cogolin, France ..... 81 H 12
Cogollos, Spain ..... 83 J 2
Cogolludo, Spain ..... 83 J 4
Cogolo, Austria ..... 90 B 11
Cogon, River, Africa ..... 111 C 8
Coiba Island, Colombia ..... 70 A 2
Coicoyan, Mexico ..... 65 J 6
Coigach (point), Scotland ..... 78 F 3
Coila (district), Scotland (see Kyle) ..... 78 H 8
Coimbatore, British India, '91, 46,383 ..... 105 F 14
Coimbra, Brazil (see Nova Coimbra) ..... 71 F 8
Coimbra, Portugal, '90, est.17,329 ..... 83 D 4
Coimbra (district), Portugal, '90, est.321,000 ..... 83 D 4
Coin, Spain, '87, 9,825 ..... 83 H 8
Coincy, France ..... 82 G 2
Coipasa, Cienegas de (salt marsh), Bolivia ..... 70 D 7
Coira, Switzerland (see Chur).. 91 L 4
Coir an Fhearna, Loch (lake), Scotland ..... 78 H 3
Coire, Mexico ..... 65 D 5
Coire, Switzerland (see Chur). 91 L 4
Coirons, Montagnes des (Mts.), France ..... 81 K 8
Coirrit (Mt.), Brazil ..... 70 F 3
Coite, Brazil ..... 71 K 5
Coixtlahuaca, Mexico ..... 65 J 6
Coixtlahuaca (distrito), Mexico, '94, 17,362 ..... 65 J 6
Cojede, Rio (river), Venezuela. 70 D 2
Cojedes, Venezuela ..... 70 D 2
Cojutepec, Salvador (see Cojutepeque) ..... 66 G 6
Cojutepeque, Salvador, '92, 8,000 ..... 66 G 6
Colair Lake, British India .... 105 H 11
Colapur, British India (see Kolhapur) ..... 105 E 11
Colar, British India (see Kolar) 105 G 13
Colasi, Philippine Islands..... 116 F 2
Colberg, Germany (see Kolberg) 87 D 22
Colborne, Ontario, '91, 1,068... 60 H 4
Colby, Isle of Man..... 76 C 4
Colca, Rio (river), Peru..... 70 C 7
Colchagua (province), Chile, '95, 157,566 ..... 72 C 10
Colchester, England, '91, 34,559 77 L 3
Colchester, England (on travel map) ..... 74 E 3
Colchester (county), Nova Scotia, '91, 27,150 ..... 62 F 4
Colchester, Ontario ..... 60 C 6
Cold Brayfield, England ..... 77 E 2
Cold Brook (place), Nova Scotia ..... 62 E 4
Col de Balme (pass), Switzerland ..... 91 C 6
Col de Frejus (pass), France.. 81 M 7
Col de Jaman (pass), Switzerland ..... 91 D 5
Col de Jougne (pass), Switzerland ..... 91 B 4
Col des Ravins, Switzerland (see Rawyl Pass) ..... 91 E 5
Col des Roches (pass), France. 80 M 5
Col de Tenda (pass), Italy (see Tenda Pass) ..... 93 C 6
Cold Fell (Mt.), England ..... 76 G 3
Cold Higham, England ..... 77 C 2
Coldingham (village), Scotland, '91, 492 ..... 78 M 8
Cold Lake, Canada ..... 63 J 3
Coldstream, Houghtons, British Columbia ..... 63 G 4
Coldstream (village), Scotland, '91, 1,535 ..... 78 M 8
Coldstream, South African Republic ..... 113 K 4
Col du Petite Saint Bernard (pass), France (see Little Saint Bernard) ..... 81 N 7
Coldwater, Ontario ..... 60 F 3
Cole, River, England ..... 77 A 4
Coleford, England, '91, 2,450.. 75 G 10
Cole Harbor (place), Nova Scotia ..... 62 H 4
Coleman, Prince Edward Island 62 E 3
Colemore, England ..... 77 C 6
Colenso, Natal ..... 113 J 5
Colenso, Ontario ..... 60 E 3
Coleraine, Australia, est 734 .. 115 G 7
Coleraine, Ireland, '91, 6,845.. 79 H 1
Coleraine, Quebec ..... 61 M 7
Coleres, Cuba ..... 68 G 4
Coleridge Lake, New Zealand. 117 D 7
Coleroon (river), British India. 105 G 14
Colesberg, Cape Colony, '91, 1,841 ..... 113 G 6
Colesberg (district), Cape Colony, 8,288 ..... 113 G 6
Coleshill, England ..... 77 A 4
Coles Island (place), New Brunswick ..... 62 D 4
Colgrave, England ..... 76 L 7
Colgrave Sound, Scotland ..... 78 N 2
Colhues, Lake, Argentina..... 72 D 13
Colico, Italy, '81, 828 ..... 93 F 2
Colico, Italy (on travel map).. 74 J 5
Coligny (Ain), France ..... 80 L 6
Coligny (Marne), France ..... 82 H 3
Colima, Mexico, '95, 19,305... 65 C 4
Colima, Nevado de (Mt.), Mexico ..... 65 C 4
Colima (municipalidad), Mexico. 65 C 4
Colima (state), Mexico, '95, 55,643 ..... 65 C 4
Colima (volcano), Mexico ..... 65 C 4
Colina, Chile ..... 72 J 11
Colina, Rio (river), Chile..... 72 J 11
Colinée, France ..... 80 C 4
Colinsburgh (village), Scotland, '91, 384 ..... 78 L 7
Colinton (village), Scotland, '91, 476 ..... 78 H 2
Colipa, Mexico ..... 65 K 4
Coliquai, Altos de (Mt.), Chile. 72 H 14
Coll (island), Scotland, '91, 522 78 C 6
Coll (village), Scotland, '91, 525 78 D 3
Colla, Switzerland, '88, 159 ... 91 K 6
Colla, Arroyo (rivulet), Uruguay ..... 72 G 12
Collado Villalba, Spain ..... 83 J 4
Collagna, Italy ..... 93 H 6
Collao (region), Peru ..... 70 D 7
Colle, Italy, '81, 5,090 ..... 93 K 8
Collegal, British India ..... 105 F 13
Colle Notre, La, France..... 81 J 11
Colle Sannita, Italy, '81, 5,271 94 R 12
Collesano, Italy, '81, 5,165... 94 L 13
Colley, Canada ..... 63 J 1
Collier Bay, Australia ..... 115 C 3
Collin (village), Scotland, '91, 311 ..... 78 K 9
Collingbourne Ducis, England. 77 A 5
Collingham, North, England.... 76 L 6
Collingham, South, England .. 76 L 6
Collingwood (suburb of Melbourne), Australia, est.30,026. 115 C 2
Collingwood, New Zealand, '91, 149 ..... 117 D 5
Collingwood, Ontario, '91, 4,940 60 E 3

Collingwood Bay, New Guinea (British) ... 116 J 3
Collins Inlet (place), Ontario.. 60 D 1
Collinson, Cape, Arctic Region. 3 A 8
Collinson (explorer), Ang., 1850. Arctic Region ... 3 C 5
Collinson (explorer's route), Arctic Region ... 3 C 5
Collinson, Cape, Hongkong .... 107 E 6
Collinson Inlet, Arctic Region.. 3 E 8
Collinson Inlet, Canada ..... 59 H 2
Collinson wintered, 1852-53, Arctic Region ... 3 E 9
Collioure, France '91, 3,411 . 81 J 10
Collipulli, Chile, '85, 4,030 ... 72 C 11
Colliston (village), Scotland, '91, 419 ... 78 N 5
Collo, Algeria ... 111 H 1
Collobrières, France ... 81 H 12
Collombey, Switzerland, '88, 513 91 C 6
Collon, Ireland ... 79 J 4
Collon, Mount, Switzerland ... 91 E 7
Collonges, France ... 82 L 6
Collooney, Ireland ... 79 D 3
Colmar, Germany (see Kolmar) 86 Q 5
Colmars, France ... 81 M 8
Colmena, Cuba ... 68 E 2
Colmenar de Oreja, Spain, '87, 5,813 ... 83 J 4
Colmenarviejo, Spain .. ... 83 J 4
Colmi, Honduras ... 66 K 5
Colmonell, Scotland ... 78 F 9
Colmworth, England ... 77 F 2
Colnbrook, England ... 77 E 5
Colne, River (to North Sea), England ... 77 M 3
Colne, River (to Thames), England ... 77 E 4
Colne and Marsden, England, '91, 16,774 ... 76 H 5
Colne Point, England ... 77 L 3
Colnett, Cabo (cape), Mexico.. 64 A 2
Colnett Strait, Japan ... 108 Q 4
Colney Hatch, England ... 77 G 4
Cologna, Austria ... 90 B 12
Cologna Veneta, Italy, '81, 2,154 93 K 4
Cologne, France ... 81 F 9
Cologne, Germany, '95, 321,548 ... 86 L 4
Cologne, Germany (on travel map) ... 74 H 3
Cololaca, Honduras ... 66 G 5
Coloma, La, Cuba ... 68 B 2
Coloma, Cape (cape), Italy.... 92 L 9
Colombes, France, '91, 18,918 82 E 3
Colombey, France ... 82 M 3
Colombey, Germany ... 86 O 3
Colombey les deux Eglises, France ... 82 K 4
Colombia, Puerto (port), Colombia ... 70 B 1
Colombia, South America (large scale map of) ... 70
Colombia (republic), South America, '81, est.3,878,600 .. 69 F 3
Colombier, France ... 82 N 5
Colombier, Switzerland, ' 1,674 ... 91 C 4
Colombo (capital), Ceylon, '91, 126,926 ... 105 G 16
Colon, Argentina, '90, a2,000. 72 F 10
Colon, Colombia ... 70 B 2
Colon (Island), Costa Rica .... 66 N 10
Colon, Cuba, '87, 16,679 ..... 68 E 2
Colon (department), Honduras, '87, 11,474 ... 66 J 4
Colon, Nicaragua ... 66 D 10
Colon, Santo Domingo ... 68 F 6
Colonia, Suiza, Uruguay ..... 72 G 12
Colonia, Uruguay, a3,000 ..... 72 F 10
Colonia, Uruguay (local map).. 72 G 12
Colonia (department), Uruguay, '95, est.38,031 ... 72 F 10
Colonia del Sacramento, Uruguay (see Colonia) ... 72 F 10
Colonia Rompani, Argentina.. 72 D 13
Colonias, Las, Cuba ... 68 G 3
Colonia Valdensa, Uruguay.... 72 G 12
Colon Mountains, Honduras ... 66 L 5
Colonna, Cape, Greece ... 99 J 5
Colonna, Cape, Samos..... 99 P 5
Colonsay (Island), Scotland, '91, 358 ... 78 D 7
Colonsay, Little (island), Scotland ... 78 D 7
Colon Territory, Venezuela, '91, 129 ... 70 D 1
Colony of the Cape of Good Hope (large scale map of).... 113 E 6
Colorado, Mexico ... 64 H 5
Colorada, Punta (point), Mexi 64 E 5
Colorado, Rio (river), Argentina 72 D 9
Colorado, Rio (river), Argentina 72 E 11
Colorado, Rio (river), Costa Rica ... 66 G 11
Colorado, Rio (river), Honduras 66 H 4
Colorado, Rio (river), Mexico.. 65 L 6
Colorados, Bajos (bank), West Indies ... 68 A 2
Colorno, Italy, '81, 2,451 ..... 93 H 5
Colotepec (Guerrero), Mexico.. 65 G 6
Colotepec (Oaxaca), Mexico.... 65 K 8
Colotlan, Mexico ... 65 C 1
Colotlan (canton), Mexico, '94, 76,035 ... 65 B 1
Colpoys Bay (place), Ontario.. 60 D 3
Colquechaca, Bolivia, a10,000. 70 D 7
Colson Point, British Honduras 66 G 2
Coltishall, England ... 76 P 7
Columbia, Cape, Arctic Region 3 H 0
Columbia, British, Canada.... 63 E 3
Columbia Range, British Columbia ... 63 G 4
Columbia River, British Columbia ... 63 G 4
Columbretes (Islands), Spain... 83 N 5
Columbus, First Landing Place of, West Indies ... 67 H 3
Columbus, First Voyage of, West Indies ... 67 M 4
Columbus, Second Voyage of, West Indies ... 67 N 5
Columbus, Third Voyage of, West Indies ... 67 M 8
Columbus, Fourth Voyage of, West Indies ... 67 C 6
Columbus Bank, Bahama Islands ... 67 H 3
Columbus Point, Bahama Islands ... 67 H 2
Colunga, Spain, '87, 7,965 .... 83 G 1
Colvidale, Scotland ... 78 N 1
Colville, Lake, Canada ..... 59 E 3
Colville, Cape, New Zealand... 117 F 2
Colwall, England ... 75 H 9
Colwell, Ontario ... 60 F 3
Colwyda, British India ..... 105 N 11
Colwyn, Wales, '91, 4,750 .... 76 E 6
Colyton, England ... 75 G 12
Comacchio, Italy, '81, 7,535... 93 M 5
Comacchio, Italy (on travel map) 74 L 6
Comacchio, Valli di (lake), Italy ... 93 M 5
Comaden, Germany ... 87 F 21
Comala, Mexico ... 65 C 4
Comala (municipalidad), Mexico 65 C 4
Comalcalco, Mexico ... 64 N 8
Comana, Turkey in Asia (see Gumenek) ... 101 G 2
Comana, Turkey in Asia (see Shahr) ... 101 G 3
Comano, Austria ... 90 B 11
Comapa, Guatemala ... 66 E 6
Comarapa, Bolivia ... 70 E 7
Comararé, Rio (river), Brazil.. 70 F 6
Comárom (comitat), Hungary (see Komárom) ... 89 K 4
Comasa, Africa ... 112 K 10
Comayagua, Honduras, '87, 10,000 ... 66 H 5
Camayagua (department), Honduras, '87, 16,739 .. .. 66 H 5
Camayagua Mountains, Honduras ... 66 H 5
Comayagueia, Honduras ..... 66 K 4
Comb, White (Mt.), Scotland.. 78 K 9
Combaconum, British India (see Kumbhakonam) ... 105 G 14
Combarbala, Chile ... 72 C 10
Combe (Hants), England ..... 77 B 3
Combe (Oxford), England ..... 77 B 5
Combe, Grand-, France (commune), '91, 13,141 ... . 81 J 8
Combe-anfontaine, France ..... 82 M 5
Combe Martin, England ..... 75 E 11
Comber, Ireland, '91, 2,051 ... 79 K 2
Comber, Ontario ... 60 C 5
Comberton, England ... 77 G 2
Combin, Grand (Mt.), Switzerland ... 91 D 7
Combles, France ... 80 H 2
Combourg, France ... 80 D 4
Combreux, France ... 82 E 5
Combrooke, England ... 77 A 2
Combs, France ... 82 F 3
Combs Badley, England ..... 77 L 2
Come, Lac de (lake), Italy (see Lago di Como)... ... 93 F 2
Comendador, Haiti ... 68 C 6
Comeragh Mountains, Ireland .. 79 F 7
Comero, Monte (Mt.), Italy... 93 M 7
Comet, Australia ... 115 H 4
Comet River, Australia ..... 115 H 4
Comfort, Cape, Canada ..... 59 O 3
Comfort, Cape, Solomon Is. ... 117 K 4
Comillas, Spain ... 83 H 1
Comines, Belgium, '90, 4,849... 84 A 7
Comines, France, '91, 7,422... 80 H 2
Comino, Capo (cape), Italy .... 92 C 7
Comino (Island), Maltese Is. ... 92 H 11
Comisa, Austria ... 89 G 8
Comiso, Italy, '81, 19,333 ..... 94 L 15
Comitan, Mexico, '94, 6,832 ... 64 N 9
Comitancillo, Mexico ... 65 M 7
Comitlan, Mexico (see Comitan) 64 N 9
Commanda, Ontario ... 60 F 2
Commander Islands, Siberia ... 100 U 3
Commarin, France ... 82 K 6
Commentry, France, '91, 12,618 80 H 6
Commentry, France (on travel map) ... 74 F 5
Commerey, France, '91, 7,483... 82 M 3
Commerell, Cape, British Columbia ... 63 D 4
Comnilla, British India, '91, 14,680 ... 104 N 8
Communes, France (see Communes) ... 80 H 2
Commissioners Lake, Quebec .. 61 K 2
Committee Bay, Arctic Region.. 3 G 9
Committee Bay, Canada ..... 59 N 3
Commodore Bay, Bismarck Archipelago ... 116 J 2
Como, Italy, '81, town, 25,560; commune, 30,349; '95, est. commune, 32,300 ... 93 F 3
Como, Italy (on travel map) .. 74 J 6
Como, Lago di (lake), Italy ... 93 F 2
Como, Lago di (lake), Italy (on travel map) ... 74 J 6
Como (province), Italy, '81, 515,050; '95, est.571,935 ..... 93 F 3
Comoapa, Nicaragua ..... 66 K 7
Comogombe, Kongo ..... 112 M 12
Comondú, Mexico ..... 64 C 4
Comonfort (distrito), Mexico, '94, 15,508 ... 65 F 3
Comongin, Australia ..... 115 G 5
Comore Island, Madagascar (see Comoro Island) ..... 112 R 12
Comores (Islands), Madagascar (see Comoro) ..... 112 R 13
Comorin, Cape, British India... 105 F 16
Comorn, Hungary (see Komorn) 89 J 4
Comoro Island, Madagascar ... 112 R 12
Comoro Islands, Madagascar .. 112 R 13
Comox, British Columbia, a1,000 63 E 4
Comox (district), British Columbia ... 63 E 4
Companila, La, Mexico..... 65 H 4
Compania Island, British Columbia ... 63 D 3
Company, English (Islands), Australia ... 115 F 2
Compare, Cape, Austria ..... 89 E 7
Compass Berg (Mt.), Cape Colony ... 113 F 6
Compiègne, France, '91, 14,498. 82 F 2
Compiègne, France (on travel map) ... 74 F 4
Compooy (river), Africa ..... 111 C 8
Compostela, Mexico ..... 64 A 2
Compostela (partido), Mexico, '94, 10,841 ... 64 A 2
Compostela, Spain (see Santiago de Compostella) ... 83 D 2
Comps, France ... 81 H 11
Compton, Little, England ..... 77 A 3
Compton, Long, England..... 77 A 3
Compton (Berks), England ..... 77 C 4
Compton (Surrey), England .... 77 E 6
Compton, Quebec, a500 ..... 61 L 8
Compton (county), Quebec, '91, 22,779 ... 61 M 8
Comrie (village), Scotland, '91, 870 ... 78 H 7
Conacho, Brazil ... 70 E 5
Conan (village), Scotland, '91, 358 ... 78 G 4
Conara, Australia ... 115 K 6
Conca (river), Italy ..... 93 N 7
Conca Marini, Italy ..... 94 C 10
Concan Coast, British India (see Konkan Coast) ... 105 D 10
Concarneau, France, '91, 5,991.. 80 B 5
Conceição, Africa ..... 112 Q 15
Conceição (Goyaz), Brazil ..... 71 H 6
Conceição (Minas Geraes), Brazil ... 71 J 7
Conceição (Piauhy), Brazil .... 71 J 4
Conceição do Ytanham, Brazil. 71 H 8
Concentaina, Spain, '87, 7,758. 83 M 6
Concepcion, Argentina, '90, a1,200 ... 72 D 9
Concepcion, Lake, Bolivia .... 70 E 7
Concepcion (Beni), Bolivia .... 70 D 6
Concepcion (Santa Cruz), Bolivia ... 70 E 7
Concepcion (Tarija), Bolivia, est.1,146 ... 70 E 8
Concepcion, Chile, '85, 24,180.. 72 C 11
Concepcion (province), Chile, '95, 188,190 ... 72 C 11
Concepcion, Colombia ..... 70 B 4
Concepcion, La, Cuba ..... 68 E 2
Concepcion, Ecuador, a1,000 ... 70 B 3
Concepcion (Actopan), Mexico... 65 H 3
Concepcion, Bahia (bay), Mexico ... 64 C 4
Concepcion (Chihuahua), Mexico 64 F 3
Concepcion, Punta (point), Mexico ... 64 C 4
Concepcion (Sinaloa), Mexico .. 64 F 6
Concepcion, Villa, Paraguay, a11,000 ... 72 F 8
Concepcion, Peru, a4,000 ..... 70 C 6
Concepcion de la Vega, Santo Domingo, a11,000 ... 68 E 6
Concepcion del Rio Cuarto, Argentina (see Rio Cuarto) .... 72 E 10
Concepcion del Uruguay, Argentina, '90, a10,000 ... 72 F 10
Concepcion de Oriente, Salvador 66 H 6
Concepcion Strait, Chile ..... 72 B 14
Conception Bay, Africa ..... 113 B 2
Conception Bay, Newfoundland. 62 K 6
Conception Island, Bahama Islands ... 67 H 3
Concerviano, Italy ..... 94 O 10
Concession, Nova Scotia ..... 62 C 5
Concha (Mt.), Venezuela ..... 70 C 2
Conchagua, Gulf of, Salvador (see Fonseca, Gulf of) ..... 66 H 6
Conchali (Aconcagua), Chile, '85, 2,246 ... 72 C 10
Conchali (Valparaiso), Chile ... 72 B 14
Conchas, Argentina ..... 72 F 12
Conchas, Rio las (river), Argentina ... 72 F 12
Conches, France ..... 82 B 3
Conches, France (on travel map) 74 E 4
Conchos, Mexico ..... 64 F 4
Conchos, Rio (river), Mexico... 64 G 3
Concise, Switzerland, '88, 673.. 91 C 4
Concordia, Argentina, '90, a11,500 ... 72 F 10
Concordia, Honduras ..... 66 K 5
Concordia, Italy ..... 93 K 5
Concordia, Mexico ..... 64 F 6
Concordia, Puerto, Salvador ... 66 F 6
Concordia Sagittaria, Italy .... 93 N 3
Condamine, Australia, '91, 106. 115 H 5
Condé, France (see Condé-sur-l'Escaut) ... 80 J 2
Condé, France (see Condé-sur-Noireau) ... 80 E 4
Conde, Villa de, Portugal, '78, 4,664 ... 83 C 3
Conde d'Eu, Brazil ..... 72 G 9
Condé-en-Brie, France ..... 82 H 2
Condé-sur-Huisne, France ..... 82 B 4
Condé-sur-Huisne, France (on travel map) ... 74 E 4
Condé-sur-Iton, France ..... 82 B 3
Condé-sur-l'Escaut, France, '91, 4,772 ... 80 J 2
Condé-sur-Marne, France ..... 82 J 2
Condé-sur-Noireau, France, '91, 6,764 ... 80 E 4
Condino, Austria ..... 90 B 12
Condom, France, '91, 7,405 .... 81 F 9
Condon, Australia ..... 115 B 4
Condore Island, French Indo-China ... 106 H 10
Condove, Italy ..... 93 B 4
Condrieu, France ..... 81 K 7
Conegliano, Italy, '81, 4,682 ... 93 M 3
Conejera Island, Spain ..... 83 P 5
Conejo, Mexico ..... 64 D 6
Conendlû, Cataract, Brazil (see Guayrá Falls) ..... 72 G 8
Conestogo, Ontario ..... 60 E 4
Coney (river), France ..... 82 N 5
Coney Island, Bermudas ..... 67 O 3
Coney Island, Ireland ..... 79 H 2
Confidence, Fort, Canada ..... 59 G 3
Confignl, Italy ..... 94 N 10
Conflans (Haute-Saône), France 82 N 5
Conflans (Seine), France ..... 80 M 2
Conflans (Seine-et-Oise), France 82 E 2
Conflans-l'Archevêque, France (see Conflans) ..... 80 M 2
Confluencia, Paraguay ..... 70 F 8
Confluencia, Paraguay ..... 72 F 8
Confolens, France ..... 81 F 7
Cong, Ireland ..... 79 C 4
Conger, Port, Arctic Region ... 3 A 7
Congleton, England, '91, 10,744 76 H 6
Congo (river), Africa (see Kongo) ..... 112 L 11
Congo, Cuba ..... 68 G 3
Congo Français (territory), Africa (see French Congo) ..... 112 K 11
Congojas, Cuba ..... 68 E 2
Congrehoy, Point, Honduras ... 66 J 4
Congre Peak, Honduras ..... 66 J 4
Congresbury, England ..... 75 G 11
Coni, Italy (see Cuneo) ..... 93 C 6
Conibos (Indian tribe), Peru ... 70 C 5
Conicari, Mexico ..... 64 D 4
Conjevaram, British India, '91, 42,548 ... 105 H 13
Conihuá (river), Brazil..... 70 D 5
Conil, Spain, '87, 5,375 ..... 83 F 8
Coningsby, England ..... 76 M 6
Conington, England ..... 77 G 1
Conisborough, England ..... 76 K 6
Coniston, England ..... 76 F 4
Coniston Old Man (Mt., near Coniston Water), England ... 76 F 4
Coniston Water (lake), England 76 F 4
Conitaca, Mexico ..... 64 D 5
Conkal, Mexico ..... 64 O 7
Conlie, France ..... 80 E 4
Conn, Lake, Ireland ..... 79 C 3
Conna, Ireland ..... 79 E 7
Connantré, France ..... 82 H 3
Connaught (province), Ireland, '91, 724,774 ... 79 C 4
Connaux, France ..... 81 E 10
Connel, Scotland ..... 78 F 7
Connelly, Fort, British Columbia ..... 63 E 2
Connel Park (village), Scotland, '91, 622 ... 78 H 9
Connemara (district), Ireland... 79 B 5
Connern, Germany, '95, 4,194.. 85 J 14
Connerré, France ..... 82 B 4
Connetable Islands, French Guiana ..... 71 G 3
Connewarre Lake, Australia ... 115 B 2
Connoire Bay, Newfoundland .. 62 H 6
Connonville, Nova Scotia ..... 62 E 4
Connor, Mount, Australia ..... 115 E 5
Connor, New Brunswick ..... 62 A 2
Connos Dereli, Greece, '89, 1,142 99 F 1
Conquerall Bank, Nova Scotia.. 62 E 5
Cons, France ..... 82 M 2
Consecon, Ontario ..... 60 H 4
Conselve, Italy, '81, 1,161 ..... 93 L 4
Consett, England, '91, 8,175 ... 76 J 3
Consolacion del Norte, Cuba, '87, 7,934 ... 68 B 2
Consolacion del Sur, Cuba, '87, 15,792 ... 68 B 2
Consorte, Villa, Italy ..... 92 B 12
Constable, Cape Colony ..... 113 E 7
Constance, Germany, '95, 18,680 86 R 9
Constance, Germany (on travel map) ... 74 J 5
Constance, Lake of, Germany .. 86 R 9
Constance (kreis), Germany, '90, 134,062 ... 86 R 8
Constance, Lake of, Switzerland ... 91 L 2
Constance, Lake of, Switzerland (on travel map) ... 74 J 5
Constantia, Cape Colony ..... 113 B 6
Constantin Berg (Mt.), Cape Colony ... 113 B 7
Constantin, Cove, Haiti ..... 68 C 6
Constantina, Spain, '87, 11,953. 83 G 7
Constantine, Algeria, '91, 46,581 ... 111 H 1

Constantinople, Strait of, Turkey in Asia (see Bosphorus).. 101 C 2
Constantinople (capital), Turkish Empire, '85, 873,565..... 98 L 7
Constantinople (capital), Turkish Empire (on local map)... 98 E 2
Constantinople (vilayet), Turkey in Asia ..... 101 C 2
Constantinople (vilayet), Turkey in Europe and Asia, est.895,-470 ..... 98 L 7
Constantza, Rumania (see Kustendje) ..... 98 L 4
Constanza, Santo Domingo .... 68 E 6
Constitucion, Chile, '85, 6,533.. 72 C 11
Constitucion, Uruguay ..... 72 F 10
Constituição, Brazil (see Piracicaba) ..... 71 H 8
Constitution, Cape, Greenland.. 3 H 7
Consuegra, Spain, '87, 7,621.... 83 J 5
Contai, British India ..... 105 L 9
Contas, Rio de (river), Brazil.. 71 J 6
Contenta, Cerro (Mt.), Chile ... 72 C 12
Contes, France ..... 81 K 11
Conthey, Switzerland, '88, 128. 91 D 6
Contich, Belgium ..... 84 E 6
Continvoir, France ..... 82 A 6
Conton, East, England ..... 76 J 4
Contrariele Island, Solomon Is. (see Ulaua) ..... 117 L 5
Contrecœur, Quebec ..... 61 H 7
Contreras, Mexico ..... 65 A 7
Contres, France ..... 82 C 6
Contrexéville, France ..... 82 M 4
Contursi, Italy ..... 94 S 13
Conty, France ..... 82 E 1
Conucos, Los, Santo Domingo.. 68 D 7
Conversano, Italy, '81, 11,006... 92 L 6
Convoy, Ireland ..... 79 F 2
Conway, Prince Edward Island. 62 E 3
Conway, Wales, '91, 3,467 ..... 76 E 6
Conway, River, Wales ..... 76 E 6
Conway River, New Zealand.... 117 E 7
Conwil Caio, Wales ..... 75 E 9
Conwil Elfet, Wales ..... 75 D 10
Cooch Behar, British India (see Kuch Behar) ..... 104 M 6
Coogee, Australia ..... 115 J 2
Coogee Bay, Australia ..... 115 K 2
Cook (explorer), Aug., 1778, Arctic Region ..... 3 C 5
Cook, Cape, British Columbia.. 63 D 4
Cook, Mount, New Zealand .... 117 C 7
Cookes River, Australia ..... 115 H 2
Cookfield, England ..... 77 L 2
Cookham, England ..... 77 E 4
Cook Island, Gilbert Is. (see Tarawa Island) ..... 117 M 5
Cook Islands (British), Oceanica, a8,400 ..... 114 M 6
Cook Islands (local map of), Oceanica ..... 117 L 10
Cook Lagoon Island, Low Archipelago (see Vahitahi)..... 117 O 9
Cooknoe, England ..... 77 E 2
Cookshire, Quebec ..... 61 L 8
Cooks Lake, Canada ..... 63 J 1
Cooks Mills (place), Ontario ... 60 C 1
Cooks Reef, New Hebrides Is.. 117 J 8
Cookstown, Ireland, '91, 3,841. 79 H 2
Cookstown, Ontario ..... 60 F 3
Cook Strait, New Zealand..... 117 E 6
Cooksville, Ontario ..... 60 F 4
Cooktown, Australia, est.2,980. 115 H 3
Coole, France ..... 82 J 3
Coole Lake, Ireland ..... 79 D 5
Coolgardie, Australia, a3,000 .. 115 C 6
Coolgarra, Australia ..... 115 G 3
Coolgreany, Ireland ..... 79 J 6
Cooling, England ..... 77 K 5
Cooma, Australia, a800 ..... 115 H 7
Coomassie, Africa (see Kumassi) ..... 111 F 9
Coomb End, England ..... 77 C 4
Coomptah, British India (see Kumpta) ..... 105 E 12
Coomtah, British India (see Kumpta) ..... 105 E 12
Coonamble, Australia, a1,200... 115 H 6
Cooper, Mount, Australia ..... 115 F 6
Cooper Island, Bermudas ..... 67 P 3
Coopers Creek, Australia ..... 115 F 5
Cooper's Hill, England ..... 77 E 5
Coorg (province), British India (see Kurg) ..... 105 E 13
Coorong, The (bay), Australia. 115 F 7
Coorow, Australia ..... 115 B 5
Cootamundra, Australia, a2,500 115 H 6
Cootehill, Ireland, '91, 1,593... 79 G 3
Couter, Lake, Ireland ..... 79 D 5
Copacabana, Argentina, '90, a1,500 ..... 72 D 9
Copacabana, Brazil ..... 71 J 3
Copacabana Peninsula, Peru... 70 D 7
Copala (Abualuloc), Mexico .. 65 C 2
Copala (Guerrero), Mexico..... 65 H 7
Copala (Sinaloa), Mexico ..... 64 F 6
Copalillo, Mexico ..... 65 G 5
Copan (department), Honduras, '87, 36,744 ..... 66 F 5
Cope, Punta (point), Spain .... 83 L 7
Copeland Island, Ireland ..... 79 K 2
Copenhagen, Denmark (local map of) ..... 88 Q 4
Copenhagen (capital), Denmark, '90, 312,859 ..... 88 M 5
Copenhagen, Denmark (on travel map) ..... 74 K 1
Cöpenick, Germany (see Köpenick) ..... 85 H 18
Copertino, Italy ..... 92 L 7
Copetown, Ontario ..... 60 E 4
Copford, England ..... 77 L 3
Copiapó, Chile, '91, a12,000..... 72 C 9
Copiapó (river), Chile..... 72 C 9
Copiapó Volcano, Argentina ... 72 D 9
Coplas (lake), Greece (see Topolia) ..... 99 H 4
Copley, England ..... 77 F 2
Copo, Argentina, '90, a500 .... 72 E 9
Copparo, Italy, ... 93 L 5
Copename (river), Dutch Guiana ..... 71 F 2
Coppenbrügge, Germany ..... 85 H 10
Copperfield, Australia, '91, 85.. 115 H 4
Copper Mine, East Turkestan.. 107 C 2
Coppermine River, Canada .... 59 G 3
Coppers Creek, Australia ..... 115 G 5
Coppet, Switzerland ..... 91 A 6
Copse, Jamaica ..... 68 G 6
Coquet, River, England ..... 76 H 2
Coquet Island, England ..... 76 K 2
Coqui, Bay, Colombia ..... 70 B 2
Coquilhatville, Kongo ..... 112 L 10
Coquimatlan, Mexico ..... 65 B 4
Coquimatlan (municipalidad), Mexico ..... 65 C 4
Coquimbo, Chile, '85, 8,440 ... 72 C 10
Coquimbo (province), Chile, '95, 160,898 ..... 72 C 10
Cora, Italy (see Cori) ..... 94 N 11
Cora Czersk, Russia ..... 97 C 5
Cora Divi (reef), British India. 105 D 13
Corail, Haiti, a8,000 ..... 68 A 6
Coral Islands, Marquesas Is. .. 117 O 5
Coral Ledge, Central America . 66 M 4
Coral Reefs, Fiji ..... 117 A 2
Coral Reefs, New Guinea (British) ..... 116 H 3
Coral Sea, Oceanica ..... 114 G 6
Corato, Italy, '81, 30,428 ..... 94 U 12
Corbell, France, '91, 8,184 ..... 82 F 3
Corbelle Island, Africa ..... 111 B 8
Corbeny, France ..... 82 H 2
Corbet (Mt.), West Indies ..... 67 P 7
Corbie, France, '91, 4,782 ..... 82 F 1
Corbière, Point, Channel Islands ..... 75 H 15
Corbières, France ..... 81 G 11
Corbières, Monts (Mts.), France 81 I 10
Corbigny, France ..... 82 H 6
Corbion, Belgium, '90, 1,010 ... 84 F 9
Corbon, France ..... 82 B 4
Corbridge, England ..... 76 H 2
Corby, England ..... 76 M 7
Corcelles, Switzerland, '88, 735 91 C 4
Corcovado (volcano), Argentina. 72 C 12
Corcovado (Mt.), Brazil ..... 71 H 3
Corcovado, Gulfo del (gulf), Chile ..... 72 C 12
Corcubion, Spain ..... 83 C 2
Corda, Matta da (Mts.), Brazil. 71 H 7
Cordes, France ..... 81 I 8
Cordevole (river), Italy ..... 93 M 2
Cordilheira Geral (Mts.), Brazil 70 E 6
Cordillera, Veragua (Mts.), Colombia ..... 70 A 2
Cordillera (mountain range), Santo Domingo ..... 68 E 6
Cordillera Central (Mts.), Colombia ..... 70 B 2
Cordillera de Baudó (Mts.), Colombia ..... 70 B 2
Cordillera de Chiriqui (Mts.), Costa Rica ..... 66 N 11
Cordillera de Dota (Mt.), Costa Rica ..... 66 M 10
Cordillera de los Andes (mountain range), South America .. 72 C 11
Cordillera del Sunsas (Mts.), Bolivia ..... 70 F 7
Cordillera de Margamarga (Mts.), Chile ..... 72 H 14
Cordillera de Merida (Mts.), Venezuela ..... 70 C 2
Cordillera de Yolaina (Mt.), Nicaragua ..... 66 L 8
Cordillera de Zapata (Mts.), Chile ..... 72 H 14
Cordillera Occidental (Mts.), Colombia ..... 70 B 2
Cordillera Oriental (Mts.), Colombia ..... 70 C 3
Cordillera Real (Mts.), Bolivia. 70 D 7
Cordillera Reefs, Porto Rico ... 68 K 1
Cordilleras, North (Mts.), Philippine Islands ..... 116 F 1
Cordilleras del Cibao (Mts.), Santo Domirgo (see Desert Mts.) ..... 68 D 6
Cordoba, Hernandez de (explorer's route) ..... 4 O 11
Córdoba, Argentina, '95, 42,783 72 E 10
Cordoba, Serra de (Mts.), Argentina ..... 72 E 10
Córdoba (province), Argentina, '95, 351,745 ..... 72 E 10
Cordoba, Mexico, '94, 6,054 .... 65 K 5
Cordoba (canton), Mexico, '94, 54,973 ..... 65 K 5
Córdoba, Spain, '87, 55,614 .... 83 H 7
Córdoba, Villanueva de, Spain, '87, 6,971 ..... 83 H 6
Córdoba (province), Spain, '87, 420,728 ..... 83 H 6
Cordova, Spain (see Córdoba) .. 83 H 7
Corea (empire), Asia (see Korea) 100 F 5
Corella, Spain, '87, 6,649 ..... 83 L 2
Corentyne River, Dutch Guiana 71 F 2
Coreo de Monte Christi, El, Santo Domingo ..... 68 D 5
Coreya, Australia ..... 115 G 6
Corfe Castle, England..... 75 J 12
Corfu, Greece, '89, 19,025 ..... 99 A 1
Corfu, Channel of, Greece .... 99 B 1
Corfu (island), Greece, '89, 114,535 ..... 99 A 1
Corfu and suburbs, Greece, '89, 27,602 ..... 99 A 1
Corgemont, Switzerland, '88, 1,238 ..... 91 D 3
Corginojally Well, Australia .. 115 C 3
Cori, Italy, '81, 5,450..... 94 N 11
Córla, Spain ..... 83 F 4
Coriano, Italy ..... 93 N 7
Coridon, Point, Haiti..... 68 B 5
Corigliano, Italy, '81, 12,271... 92 K 8
Corinaldo, Italy, '81, 1,317 .... 93 N 7
Coringa Islands, Oceanica ..... 114 G 6
Corinth, Greece (see Gortho) ... 99 G 5
Corinth, Gulf of, Greece ..... 99 F 4
Corinth, Isthmus of, Greece ... 99 G 5
Corinthos, Nea, Greece, '89, 4,124 ..... 99 G 5
Corinto, Nicaragua ..... 66 H 7
Corlo, Italy ..... 93 C 4
Corisco (island), Africa ..... 112 J 10
Corisco Bay, Africa ..... 112 J 10
Cork, Ireland, '91, 75,345 ..... 79 D 8
Cork (county), Ireland, '91, 438,-432 ..... 79 D 7
Cork, New Brunswick ..... 62 C 4
Corker Cay, Central America.. 66 H 2
Cork Harbor, Ireland ..... 79 E 8
Corkip, Lake, Ireland ..... 79 E 5
Corlay, France ..... 80 B 4
Corleone, Italy, '81, 15,441 .... 94 J 13
Corleto Perticara, Italy, '81, 5,141 ..... 94 U 14
Corliss, Quebec, a500 ..... 61 L 8
Cormaggiore (It.), Italy (see Courmayeur) ..... 93 B 3
Cormajeur, Italy (see Courmayeur) ..... 93 B 3
Cormeilles, France ..... 82 A 2
Cormery, France ..... 82 B 6
Cormock, Mount, Newfoundland 62 J 5
Cormons, Austria ..... 90 H 12
Cormor (river), Italy ..... 93 O 3
Cormoret, Switzerland, '88, 546. 91 D 3
Cornacchia, Punta (point), Italy 94 R 9
Cornaux, Switzerland, '88, 428. 91 C 3
Corne, Fort a la, Canada ..... 63 K 3
Cornegliano, Italy ..... 93 C 5
Coradlis Bay, New Guinea (German) ..... 116 H 1
Corner Inlet, Australia ..... 115 H 7
Corneto Tarquinia, Italy, '81, 4,797 ..... 94 L 10
Corneville, France ..... 82 B 2
Corn Hill, New Brunswick ..... 62 D 4
Cornia (river), Italy ..... 94 J 8
Corniglio, Italy ..... 93 I 6
Cornimont, France, '91, 4,821 . 80 M 5
Cornisland, Great, Nicaragua. 66 N 7
Corn Island, Little, Nicaragua. 66 N 7
Corno, Monte (Mt.), Italy ..... 93 N 2
Corno di Campo (Mt.), Italy ... 91 N 5
Cornol, Switzerland, '88, 1,083. 91 D 2
Cornuda, Italy ..... 93 L 3
Cornus, France ..... 81 J 9
Cornwall, North (land), Arctic Region ..... 3 G 7
Cornwall, Cape, England ..... 75 A 13
Cornwall (county), England, '91, 322,571 ..... 75 B 13
Cornwall (county), Jamaica, '91, 213,840 ..... 68 H 6
Cornwall, Ontario, '91, 6,805 .. 60 L 2
Cornwall, Prince Edward Island ..... 62 F 3
Cornwallis Island, Canada ..... 59 L 2
Cornwallis Islands, Arctic Region ..... 3 F 8
Coro, Venezuela, a9,000 ..... 70 D 1
Coro, Gulf of, Venezuela ..... 70 C 1
Corôa, Tope da (Mt.), Cape Verde Islands ..... 109 B 1
Corococha, Peru ..... 70 C 4
Corocoro, Bolivia, a4,000 ..... 70 D 7
Corocoro, Brazil ..... 70 D 3
Corojo, Cuba ..... 68 H 3
Coromandel, Brazil ..... 71 H 7
Coromandel Coast, British India ..... 105 H 14
Coromandel Range, New Zealand ..... 117 F 3
Coronado (explorer's route) .... 4 J 10
Coronados, Isla (island), Mexico 64 D 4
Coronation Gulf, Arctic Region 3 D 9
Coronation Gulf, Canada ..... 59 H 3
Coronation Island, Australia .. 115 C 2
Coronda, Argentina, '90, est. 2,255 ..... 72 E 10
Corone, Greece (see Petalidi) .. 99 E 7
Coronea, Greece ..... 99 G 4
Coroneles, Mexico ..... 65 J 3
Corongo, Peru, a3,000 ..... 70 B 5
Coronil, El, Spain, '87, 5,020 .. 83 G 7
Corosal, Mexico ..... 64 P 7
Corowa, Australia, a2,000 ..... 115 H 7
Corozal (Bolivar), Colombia ... 70 B 2
Corozal (Panama), Colombia ... 69 N 3
Corozal Point, Trinidad ..... 68 K 7
Corpach Bay, Scotland ..... 78 E 7
Corpes, Lae des (lake), Quebec. 61 D 5
Corpunto, Honduras ..... 66 L 4
Corpus, Honduras ..... 66 H 6
Corque, Bolivia, a500 ..... 70 D 7
Corquin, Honduras ..... 66 G 5
Corral, Port, Chile ..... 72 C 11
Corral de Almaguér, Spain .... 83 J 5
Corral Falso, Cuba ..... 68 D 2
Corre, France ..... 82 M 5
Correggio, Italy, '81, 2,938 .... 93 J 5
Corrente, Rio (river, branch of Rio Paraná), Brazil ..... 71 G 7
Corrente, Rio (river, branch of Rio San Francisco), Brazil ... 71 J 6
Corrente, Rio (river, branch of Rio São Lourenço), Brazil.... 71 F 7
Correntes, Brazil ..... 71 H 5
Corrèze, France ..... 81 G 7
Corrèze (department), France, '96, 322,393 ..... 81 G 7
Corrib, River, Ireland ..... 79 C 5
Corrib, Lough (lake), Ireland ... 79 C 5
Corrichie (moor), Scotland .... 78 L 5
Corrie, Scotland ..... 78 F 8
Corrientes, Cape, Africa ..... 113 M 3
Corrientes, Argentina, '95, 16,-060 ..... 72 F 9
Corrientes, Cape, Argentina ... 72 F 11
Corrientes (province), Argentina, '95, 239,570 ..... 72 F 9
Corrientes (river), Argentina... 72 F 9
Corrientes, Cabo (cape), Colombia ..... 70 B 2
Corrientes, Ensenada de (bay), Cuba ..... 68 A 3
Corrientes, Cabo (cape), Cuba. 68 A 3
Corrientes, Cabo (cape), Mexico 65 A 3
Corrientes Bay, Cuba ..... 68 A 3
Corrievrekin, Strait of, Scotland ..... 78 E 7
Corrievrekin, Whirlpool of, Scotland ..... 78 E 7
Corringham, England ..... 77 K 4
Corrofin, Ireland ..... 79 C 6
Corrubedo, Cabo (cape), Spain.. 83 C 2
Corse, Cap (cape), France ..... 81 M 10
Corse (island), France (see Corsica) ..... 81 L 11
Corsham, England ..... 75 H 11
Corsica (island), France, '96, 290,168 ..... 81 L 11
Corsier, Switzerland, '88, 326... 91 A 6
Corso, Cabo (cape), Mexico .... 64 C 5
Corstorphine (village), Scotland, '91, 1,199 ..... 78 K 8
Cortachy, Scotland ..... 78 K 6
Cortado, Cerro (Mt.), Bolivia .. 70 E 7
Cortaillod, Switzerland, '88, 946 91 C 4
Cortazar, Mexico ..... 65 E 3
Cortazar (distrito), Mexico, '94, 15,443 ..... 65 F 3
Corte, France, '91, 5,029 ..... 81 M 11
Cortébert, Switzerland, '88, 767 91 D 3
Cortegana, Spain, '87, 6,038 ... 83 F 7
Cortemaggiore, Italy ..... 93 H 5
Cortemarck, Belgium, '90, 4,524 84 A 6
Cortemilia, Italy, '81, 1,675 .. 93 D 5
Cortenuova, Italy ..... 93 G 3
Corteolona, Italy ..... 93 F 4
Cortes, Laguna de (lake), Cuba 68 B 2
Cortes, Puerto, Honduras, 2,000 ..... 66 H 4
Cortés, Hernando (explorer's route) ..... 4 N 12
Cortes, Sea of, Mexico (see Gulf of California) ..... 64 C 4
Cortez (department), Honduras (established '93) ..... 66 H 4
Cortina, Austria ..... 90 E 10
Cortino, Italy ..... 94 O 9
Cortona, Italy, '81, 3,605 ..... 93 M 8
Corumba, Brazil ..... 70 F 7
Corumba, Rio (river), Brazil... 71 H 7
Corumbiara, Rio (river), Brazil 70 E 6
Coruña, La, Spain, '87, 36,200.. 83 D 1
Coruña, La (province), Spain, '87, 613,881 ..... 83 D 1
Corunna, Ontario ..... 60 C 5
Corunna, Spain (see La Coruña). 83 D 1
Corupira, Serra do (Mts.), Brazil 70 E 3
Corvan, Scotland ..... 78 F 6
Corvara, Austria ..... 90 D 10
Corvo (island), Portugal ..... 83 B 7
Corvol, France ..... 82 G 6
Corwen, Wales ..... 76 F 7
Corygaum, British India ..... 105 E 10
Coryvrecken (strait), Scotland (see Corrievrekin) ..... 78 E 7
Cos, Villa de, Mexico..... 64 H 6
Cos (island), Turkey in Asia (see Kos) ..... 101 B 4
Cosa, Juan de la, Voyage of, South America ..... 69 L 2
Cosahutlan, Mexico ..... 65 J 4
Cosala, Mexico ..... 64 F 5
Cosamaloapan, Mexico ..... 65 L 5
Cosamaloapan (cantou), Mexico, '94, 26,521..... 65 L 5
Coscile (river), Italy ..... 94 U 15
Cosel, Germany (see Kosel) .... 87 M 27
Coseley (suburb of Wolverhampton), England, '91, 21,899 ... 76 H 7
Cosenza, Italy, '81, town, 12,-590; commune, 16,686; '95, commune, est.20,400 ..... 92 K 8
Cosenza (province), Italy, '81, 451,185; '95, est.469,839 ..... 94 U 15
Cosgrove, England ..... 77 D 2
Cosigüina, Volcano, Nicaragua . 66 F 7
Cosina, Austria ..... 90 H 12
Cöslin, Germany (see Köslin).. 87 D 23
Cosmoledo Islands, Africa .... 109 K 5
Cosne, France, '91, 8,672 ..... 82 F 6
Cosne, France (on travel map 74 F 5
Cossack, Australia ..... 115 B 4
Cossacks, Orenburg (tribe), Russia ..... 96 L 5
Cossacks of the Ural (tribe), Central Asia ..... 96 K 6
Cossato, Italy ..... 93 D 3

Cossimbazar, British India 104 L 7
Cosson (river), France 82 D 5
Cossonay, Switzerland, '88, 881 91 B 5
Cossovo (plain), Turkey in Europe (see Kosovo Polje) 98 D 6
Costa, Scotland 78 K 1
Costa Rica, Central America (large scale map of) 66 L 9
Costa Rica (republic), Central America, '92, 243,205 4 P 14
Coster, Cape, Loyalty Is. 117 J 10
Costigliole, Italy 93 B 5
Cotagaita, Bolivia, est.2 715 70 D 8
Cotaxe (river), Brazil 71 J 7
Cotaxtla, Mexico 65 K 5
Coteau, The (Mt.), Canada 63 K 4
Coteau Bay, Newfoundland 62 H 6
Côteau du Lac, Quebec 61 F 8
Côteau landing, Quebec, '91, 597 61 F 8
Coteaux, Haiti, a12,000 68 A 7
Côte-d'Or (department), France, '96, 368,168 82 K 6
Côte-d'Or (Mts.), France 82 K 6
Cotehele House, England 75 D 13
Côte-Saint André, La, France 81 L 7
Côte Saint Paul, Quebec, '91, 842 61 Q 8
Côtes de Fer, Haiti 68 B 7
Côtes de Fer (river), Haiti 68 B 7
Côtes-du-Nord (department), France, '86, 616,074 80 B 4
Cotes wold Hills, England (see Cotswold Hills) 75 H 10
Côte Visitation, Quebec, '91, 816 61 P 7
Cotham, Canada 63 L 4
Cöthen, Germany (see Köthen) 85 J 15
Cothi River, Wales 75 D 10
Cotica, Dutch Guiana 71 G 3
Cotignac, France 81 H 11
Cotija, Mexico, '94, 11,842 65 D 4
Cotinga (river), Brazil 70 E 3
Coton, England 77 H 2
Cotopaxi (volcano), Ecuador 70 B 4
Cotrone, Italy 92 L 8
Cotswold Hills, England 75 H 10
Cottabato, Oceanica 114 D 4
Cottbus, Germany (see Kottbus) 85 J 19
Cottenham, England 77 H 1
Cottens, Switzerland, '88, 253 91 C 4
Cottered, England 77 G 3
Cotteril, Mount, Australia 115 B 1
Cottian Alps (Mts.), France 81 N 8
Cottica (river), Dutch Guiana 71 G 2
Cottiennes (Mts.), France (see Cottian Alps) 81 N 8
Cottingham, England, '91, 3,880 76 L 5
Cottisford, England 77 C 3
Cotton, England 77 M 1
Cotui, Santo Domingo 68 E 6
Cotumata, Serra (Mts.), Brazil 71 J 5
Cotunduba Island, Brazil 71 K 3
Cotzal, Guatemala 66 E 4
Cotzocon, Mexico 65 L 6
Coubre, Pointe de la, France 81 D 7
Couckelaere, Belgium, '90, 5,069 84 A 6
Coucouron, France 81 J 8
Coucy le-Chateau, France 82 G 2
Coucy-les-Eppes, France 82 H 1
Coudères, Grandes, Quebec 61 N 7
Coudray Saint Germer, Le, France 82 D 2
Coudrecieux, France 82 B 5
Coudun, France 82 F 2
Coucdic, Cape, Australia 115 F 7
Couesnon (river), France 80 D 4
Couillet, Belgium, '90, 8,326 84 D 8
Couilly, France 82 F 3
Couiza, France 81 H 10
Coulagh Bay, Ireland 70 A 8
Coulanges-la-Vineuse, France 82 G 5
Coulanges-sur-Yonne, France 82 G 5
Coulmier-le-See, France 82 J 5
Coulmiers, France 82 D 5
Coulomb, Point, Australia 115 C 3
Coulommiers, France, '91, 6,158 82 G 3
Coulonge, Fort, Quebec 61 B 7
Coulonges-sur-l'Autise, France 80 E 6
Coulsdon, England 77 G 5
Coumani, Brazil 71 G 3
Counewarre, Australia 115 A 2
Counter Current, Equatorial, Pacific Ocean 1 H 9
Country Harbor (place), Nova Scotia 62 H 4
Coupar Angus (town), Scotland, '91, 2,106 78 K 6
Coural (river), Africa 111 D 8
Courban, France 82 K 5
Courbevoie, France, '91, 17,597 82 E 3
Courbevoie, France (on local map) 80 K 1
Courcelles, Belgium, '90, 12,654 84 D 8
Courcelles, France 82 A 6
Courcelles-sur-Blaise, France 82 K 4
Cour-Cheverny, France 82 D 5
Courfaivre, Switzerland, '88, 678 91 E 3
Courgenay, Switzerland, '88, 1,126 91 D 2
Courgivaux, France 82 G 3
Courland (government), Russia, '97, 672,539 97 D 3
Courmayeur, Italy 93 B 3
Courneuve, La, France 80 M 1
Couronne, Grand, France 82 C 2
Couronne, Cap (cape), France 81 F 12
Couronne de la Birche, France 80 L 1
Courpière, France 81 J 7
Courrendlin, Switzerland, '88, 694 91 E 2
Courroux, Switzerland, '88, 800 91 E 2
Cours, France, '91, commune, 5,951; town, 3,728 80 K 6
Coursan, France 81 B 12
Coursegoules, France 81 J 11
Courseulles, France 80 E 3
Courseulles, France (on travel map) 74 D 4
Courson, France 82 G 5
Court, Switzerland, '88, 650 91 D 3
Courtagon, France 82 G 3
Courtalain, France 82 C 4
Courteenhall, England 77 D 2
Courtelary, Switzerland, '88, 1,032 91 D 3
Courtenay, British Columbia 63 E 4
Courtenay, France 82 F 4
Courtenot, France 82 J 4
Courterange, France 82 J 4
Courthézon, France 81 E 10
Courtmacsherry, Ireland 79 D 8
Courtmacsherry Bay, Ireland 79 D 8
Courtney, Mount, Australia 115 G 4
Courtomer, France 82 A 3
Courtown Cays, Colombia 66 O 7
Courtown Harbor, Ireland 79 J 6
Courtrai, Belgium, '90, 30,383; '95, est.31,912 84 B 7
Courtrai, Belgium (on travel map) 74 F 3
Courtray, Belgium (see Courtrai) 84 B 7
Court right, Ontario 60 C 5
Court Saint Etienne, Belgium, '90, 3,532 84 E 7
Courtsen Green, England 77 K 6
Courville, France 82 C 4
Coussey, France 82 M 4
Coutances, France, '91, 8,145 80 D 3
Coutances, France (on travel map) 74 D 4
Coutlee, British Columbia 63 F 4
Coutras, France, '91, 4,231 81 E 7
Coutras, France (on travel map) 74 E 6
Coutts, Canada 63 J 4
Convet, Switzerland, '88, 1,687 91 C 4
Couvin, Belgium, '90, 2,430 84 E 8
Covaleda, Spain 83 K 3
Cove (village), Scotland, '91, 482 78 M 5
Cove Constantin, Haiti 68 C 6
Covedro, Cape, Africa 111 B 5
Cove Island, Ontario 60 D 2
Coventry, England, '91, 72,720 75 K 9
Coverdale, Middle, New Brunswick 62 E 3
Covey Hill, Quebec 61 G 8
Covilhão, Portugal, '78, 10,809 83 E 4
Covington, England 77 F 1
Covutla, Mexico 65 J 3
Cowal Lake, Australia 115 H 6
Cowan, Lake, Australia 115 C 6
Cowansville, Quebec, '91, 630 61 J 8
Cow Bay (place), Nova Scotia, a800 62 K 3
Cowbridge, Wales, '91, 1,377 75 E 11
Cowcowing, Lake, Australia 115 B 6
Cowden, England 77 H 6
Cowdenbeath, Scotland, '91, 4,249 78 K 7
Cowes, East, England 75 K 12
Cowes, West, England, '91, 7,768 75 K 12
Cowichan, British Columbia 63 E 4
Cowichan (district), British Columbia 63 E 4
Cowley England 77 C 4
Cowlinge, England 77 J 2
Cowpen, England, '91, 12,982 76 J 2
Coxen Hole, Honduras 66 J 3
Coxim, Brazil 71 G 7
Coxim, Rio (river), Brazil 71 G 7
Cox's Bazar, British India 104 N 9
Coxwold, England 76 K 4
Coyamil, Mexico 65 B 4
Coyer, Grand (Mt.), France 81 M 8
Coy Inlet, Argentina 72 D 14
Coyle, Rio (river), Argentina 72 D 14
Coylton, Scotland 78 G 9
Coymbra, Australia 115 E 6
Coyol, Punta (point), Mexico 65 L 4
Coyotepec, Mexico 65 J 5
Coyuca (Mink, Guerrero), Mexico 65 F 5
Coyuca (Tabares, Guerrero), Mexico 65 G 6
Cozumel, Isla (island), Mexico 64 P 7
Crab Island (Spanish), Porto Rico (see Vieques) 68 K 2
Craco, Italy 94 U 11
Cracow, Austria (see Krakau) 89 L 2
Cradley, England 75 H 9
Cradock, Cape Colony, '91, 4,389 113 G 7
Cradock (district), Cape Colony, '91, 15,049 113 G 7
Craigenputtock, Scotland 78 J 9
Craig Island, Japan 108 L 6
Craigleith, Ontario 60 E 3
Craigmure, Scotland 78 E 7
Craig Range, Australia 115 J 5
Craigs Road Station, Quebec 61 M 5
Craig-y-Llyn (Mt.), Wales 75 E 10
Crail (village), Scotland, '91, 1,119 78 L 7
Crainhem, Belgium, '90, 1 119 84 C 3
Craiova, Rumania (see Krajova) 98 F 4
Crana River, Ireland 79 G 1
Cranberry Lake, Canada 63 L 3
Cranborne, England 75 H 12
Cranbourne, Quebec, a1,300 61 N 6
Cranbrook, Australia 115 B 6
Cranbrook, England 77 K 6
Cranchester, England 77 H 2
Crane Island, Quebec 61 N 4
Cranfield, England 77 E 2
Cranfield Point, Ireland 79 K 3
Cranganore, British India 105 E 14
Cranham, England 77 J 4
Cranley, England 77 F 6
Crannon, Greece 99 F 1
Cranshaws, Scotland 78 L 8
Cranz, Germany 87 C 31
Cranz, Germany (on travel map) 74 F 1
Craon, France, '91, 4,434 80 E 5
Craonne, France 82 H 2
Crapaud, Prince Edward Island, a1,500 62 F 3
Crapoune, France 81 J 7
Crapoune, Canal de, France 81 F 11
Crater (Mt.), New Zealand 117 G 10
Craters of Kohnora, New Zealand 117 H 10
Cratl (river), Italy 94 U 15
Crato (Amazonas), Brazil 70 E 5
Crato (Ceará), Brazil 71 K 5
Crau, La, France 81 H 12
Craughwell, Ireland 79 D 5
Cravant, France 82 H 5
Craven Arms, England (on travel map) 74 C 2
Cravo, Rio (river), Colombia 70 C 2
Cravois, Point, Haiti 68 A 7
Crawford, Australia 115 G 6
Crawford, Scotland 78 J 9
Crawfordjohn, Scotland 78 J 9
Crawford Range, Australia 115 F 4
Crawley (Hants), England 77 B 6
Crawley (Sussex), England 77 G 6
Crayford, England 77 H 5
Creag Mhor (Mt.), Scotland 78 H 3
Creagorry, Scotland 78 B 5
Crécy-en-Brie, France 82 F 3
Crécy-en-Ponthieu, France 80 G 2
Crécy-sur-Serre, France 82 G 1
Credit, Port, Ontario 60 F 4
Crediton, England, '91, 4,207 75 E 12
Crediton, Ontario 60 D 4
Creek Town, Africa 112 J 9
Cree Lake, Canada 63 K 2
Creemore, Ontario, '91, 721 60 E 3
Cree River, Canada 63 K 2
Crees Lake, Canada 63 J 2
Creeslough, Ireland 79 F 1
Creetown (village), Scotland, '91, 871 78 H 10
Crefeld, Germany (see Krefeld) 85 K 3
Creggs, Ireland 79 E 4
Creil, France, '91, 8,183 82 F 2
Creil, France (on travel map) 74 F 4
Crema, Italy, '81, 8,251 93 G 4
Crema, Italy (on travel map) 74 J 6
Cremerbruch, Germany 87 D 25
Crémieu, France 81 L 7
Crémine, Switzerland, '88, 434 91 E 3
Cremnitz, Hungary (see Kremnitzi) 89 K 3
Cremona, Italy, '81, town, 31,083; commune, 31,930; '95, commune, est.37,600 93 H 4
Cremona, Italy (on travel map) 74 K 6
Cremona (province), Italy, '81, 302,138; '95, est.306,853 93 G 4
Crendon, Long, England 77 D 3
Crenesesu (Mt.), Austria 89 R 4
Crenton, England 77 D 1
Créoles, Rivière des (river), Mauritius 109 M 7
Créon, France 81 E 8
Créot, France 80 K 6
Crépey, France 82 N 3
Crepory, Rio (river), Brazil 71 F 5
Crépy (-en-Laonnais), France 82 G 1
Crépy, France (on travel map) 74 F 4
Crépy (Oise), France 82 F 2
Crerau, Loch (inlet), Scotland 78 F 6
Crescent Beach, Ontario 13 B 6
Crescent Chain (islands), East India Islands 116 D 1
Crescentino, Italy, '81, 2,415 93 D 4
Crescent Island, Low Archipelago (see Timoe) 117 P 10
Cresem, Pizzo di (peak), Switzerland 91 K 6
Cresing, England 77 K 3
Crespino, Italy 93 L 5
Crespy, France (see Crépy-en-Laonnais) 82 G 1
Cressier, Switzerland, '88, 698 91 C 3
Cressy, France (see Crécy-en-Ponthieu) 80 G 2
Crest, France, '91, 5,569 81 K 8
Creswell Bay, Arctic Region 3 F 5
Creswell Creek, Australia 115 F 3
Creswick, Australia, est.3 260 115 G 7
Creta, Monte (Mt.), Italy 92 C 11
Creta, Monte (Mt.), Italy 92 C 12
Crete (principality), '85, 294 192 99 C 8
Cretin, Cape, New Guinea (German) 116 H 2
Cretin Islands, New Guinea (German) 116 H 2
Cretworth, England 77 C 2
Créus, Cabo (cape), Spain 83 Q 2
Creuse (department), France, '96, 279,366 81 H 7
Creuse (river), France 80 G 6
Creusot, France (see Le Creuzot) 80 K 6
Creuznach, Germany (see Kreuznach) 86 N 6
Creuzot, Le, France, '96, 32,034 80 K 6
Creuzot, France (see Le Creuzot) 80 K 6
Creuztal, Germany 86 L 7
Crevacuore, Italy 93 D 3
Crevant, France (see Cravant) 82 H 5
Crevaux, Range, Tibet 107 D 3
Crevaux Military Colony, Bolivia 70 E 8
Crevaux Peak, Brazil 71 G 3
Crèvecœur, France 82 E 1
Crevecney, France 82 N 5
Crevillente, Spain, '87, 9,972 83 M 6
Crewe, England, '91, 28,761 76 H 6
Crewe, England (on travel map) 74 C 2
Crewkerne, England 75 G 12
Crezancy, France 82 G 2
Crianlarich, Scotland 78 G 7
Criba Lake, Honduras 66 L 3
Criccieth, Wales 76 D 7
Crich, England 76 K 6
Crick, England 77 C 1
Crickhowel, Wales 75 F 10
Cricklade, England 75 J 10
Cricksea, England 77 L 4
Crieff, Scotland, '91, 4,902 78 J 7
Criffel (Mt.), Scotland 78 J 10
Crillon, France 82 D 1
Crimea (peninsula), Russia 97 K 9
Crimée (peninsula), Russia (see Crimea) 97 K 9
Crimmitschau, Germany, '95, 23,554 86 L 15
Crimmitzschau, Germany (see Crimmitschau) 86 L 15
Crimona, Scotland 78 N 4
Criman Canal, Scotland 78 F 7
Crinan Loch (inlet), Scotland 78 E 7
Crindle, Ireland 79 H 1
Crinkill, Ireland, '91, 1,263 79 F 5
Criptana, Campo de, Spain, '87, 7,151 83 K 5
Criquetot-l'Esneval, France 82 A 1
Crissier, Switzerland, '88, 513 91 B 5
Cristallina (Mt.), Switzerland 91 H 5
Cristalline, Rio (river), Brazil 71 G 6
Cristal Mountains, Africa 112 J 10
Cristianos, Llano de los (plain), Mexico 64 G 3
Cristinehamm, Sweden (see Kristinehamn) 95 J 7
Cristobal, Punta (point), Cuba 68 D 2
Cristobal, Cerro de San (Mt.), Spain 83 G 8
Cristoval Island, Costa Rica 66 N 10
Critot, France 82 C 1
Crivitz, Germany 85 E 14
Crna Gora, Europe (see Servia) 73 N 7
Crna Reka (river), Turkey in Europe 98 D 7
Crni Vrh (Mt.), Bosnia 89 H 7
Croaghnakeela Island, Ireland 79 A 5
Croagh Patrick (Mt.), Ireland 79 B 4
Croatia and Slavonia (province), Hungary, '90, 2,186,410 89 H 6
Crölming, Austria 90 H 9
Croce, Monte La (Mt.), Italy 94 U 12
Croche, Lake, Quebec 61 G 6
Crocketstown, Ireland 79 C 3
Crockness, Scotland 78 K 2
Crocodile Island, Australia 115 E 2
Crocodile River, Africa (see Limpopo) 113 L 2
Crocodile River, South African Republic 113 K 3
Crocq, France 81 H 7
Crodo, Italy, '81, 206 93 D 2
Croft, England 76 J 4
Crofthead, Scotland 78 J 8
Croghan, Ireland 79 E 4
Croglin, England 76 G 3
Croiset, France 80 H 2
Croisic, Le, France 80 C 5
Croisilles, France 80 H 2
Croisilles, Cape, New Guinea (German) 116 H 2
Croix, Ile de (island), France 80 B 5
Croix, La, France 82 M 3
Croix des Bouquets, La, Haiti, est.20,000 68 C 6
Croker, Cape, Ontario 60 E 3
Croker Island, Australia 115 E 2
Croker Island, Low Archipelago (see Harakiki) 117 M 3
Cromarty (village), Scotland, '91, 1,338 78 H 4
Cromarty and Ross (county), Scotland 78 G 4
Cromarty Firth (sound), Scotland 78 H 4
Cromdale, Scotland 78 K 5
Cromer, England 76 P 7
Cromford, England 76 K 6
Cromwell, New Zealand, '91, 474 117 C 8
Cromwell Mount, Africa 112 O 15
Cromach, Germany (see Kronach) 86 M 13
Cronberry (village), Scotland, '91, 632 78 H 9
Crondall, England 77 D 6
Cronenberg, Germany (see Kronenberg) 86 K 5
Cronstadt, Hungary (see Kronstadt) 89 R 6
Cronstadt, Russia (see Kronstadt) 97 G 2
Croo (tribe), Liberia (see Kru) 111 D 9
Croob, Slieve (Mt.), Ireland 79 K 3
Crooked Island, Bahama Is. 67 H 3
Crooked Island Passage, Bahama Islands 67 H 3

Crooked Lake, Canada ..... 63 K 3
Crooked Lake, Newfoundland.. 62 J 5
Crooked River, Canada ..... 63 K 3
Crookhaven, Ireland, '91, 588.. 79 B 9
Croom, Ireland, '91, 559 ..... 79 D 6
Cropredy, England ..... 77 B 2
Crosby, Little, England ..... 76 O 2
Crosby, Great (parish), England, '91, 13,288 ..... 76 F 6
Crosby, Isle of Man..... 76 C 4
Crosby Channel, England ..... 76 N 2
Crosby Sea Bank, England .... 76 N 2
Crosmont, England ..... 75 G 10
Cross, Cape, Africa ..... 113 A 1
Cross (river), Africa..... 112 J 9
Crossakeel, Ireland ..... 79 G 4
Cross Bay, Spitzbergen ..... 3 N 9
Crossbost (village), Scotland, '91, 349 ..... 78 D 3
Crosscanonby, England ..... 76 E 3
Cross Creek (place), New Brunswick ..... 62 C 3
Crossdoney, Ireland ..... 79 F 4
Crossfarnoge Point, Ireland .. 79 H 7
Crossgar, Ireland, '91, 583 ... 79 K 3
Crossgates (village), Scotland, '91, 1,165 ..... 78 K 7
Crossbaven, Ireland, '91, 532.. 79 E 8
Cross Hill, Ascension ..... 109 C 7
Crosshill (village), Scotland, '91, 716 ..... 78 G 9
Cross Keys, Jamaica ..... 68 H 7
Cross Lake, Canada ..... 63 J 3
Crossmaglen, Ireland, '91, 754. 79 H 3
Crossmolina, Ireland, '91, 622.. 79 C 3
Cross Point, Quebec ..... 61 F 3
Cross River, Africa ..... 111 J 9
Crossroads, Ireland ..... 79 E 1
Crouch, England ..... 77 J 5
Crouch, River, England ..... 77 L 4
Crouch End, England ..... 75 N 13
Croughton, England ..... 77 C 3
Crouy, France ..... 82 G 2
Crouzile, France ..... 82 B 6
Crowan, England ..... 75 B 13
Crowborough, England ..... 75 M 11
Crowell, England ..... 77 D 4
Crow Harbor (place), Nova Scotia ..... 62 H 4
Crow Head, Ireland ..... 79 A 8
Crowhurst, England ..... 77 G 6
Crowland, England ..... 76 M 7
Crowle, England, '91, 3,179 ... 76 L 5
Crowlin Islands, Scotland .... 78 E 5
Crowmarsh, England ..... 77 C 4
Crown Mountain, British Columbia ..... 63 E 4
Crows Nest, Australia, '91, 155 115 J 5
Croxteth Park, England ..... 76 Q 3
Croxton, England .....77 G 2
Croy, Scotland ..... 78 H 4
Croyden Goldfield, Australia .. 115 G 3
Croydon, Australia, '91, 1,231.. 115 G 3
Croydon, England, '91, 102,697 77 G 5
Croydon, England (on travel map) ..... 74 D 3
Croydon (suburb of London), England (on local map) .... 75 N 15
Croyland, England (see Crowland), ... 76 M 7
Crozerville, Liberia ..... 111 D 9
Crozet Islands, Indian Ocean... 2 L 6
Crozier Channel, Arctic Region. 3 E 7
Crozon, France ..... 80 A 4
Cru, Sumatra ..... 116 B 6
Cruach (Mt.), Scotland..... 78 G 6
Cruachan, Ben (Mt.), Scotland 78 G 7
Cruagh Island, Ireland ..... 79 A 4
Crucero, Peru ..... 70 C 6
Cruces, Las (Santa Clara), Cuba, '87, 6,490 ..... 68 E 2
Cruces, Las (Santiago) Cuba.. 68 J 3
Cruces, Las, Mexico .....65 G 4
Crucitas, La, Mexico ..... 65 H 1
Cruden, Scotland ..... 78 N 5
Cruden, Bay of, Scotland ..... 78 N 5
Cruillas, Mexico ..... 64 K 5
Cruit Island, Ireland ..... 79 E 1
Crulal, France ..... 82 B 3
Crumlin (Antrim), Ireland..... 79 J 2
Crumlin (Dublin), Ireland..... 79 G 9
Crundale, England ..... 77 M 6
Cruseilles, France ..... 81 L 7
Crusheen, Ireland ..... 79 D 6
Crux, Mount de la, Santo Domingo ..... 68 F 6
Crux Easton, England ..... 77 B 5
Cruyshautem, Belgium, '90, 5,589 ..... 84 C 7
Cruz, Nova, Brazil ..... 71 K 5
Cruz, La, Cuba ..... 68 F 2
Cruz, Cabo (cape), Cuba ..... 68 H 5
Cruz, Cayo (island), Cuba .... 68 H 2
Cruz, La, Mexico ..... 64 F 4
Cruz, Cerro de la (Mt.), Mexico 65 B 5
Cruz, Pico de la (Mt.), Spain.. 83 M 8
Cruz Alta, Brazil ..... 72 G 9
Cruz del Eje, Argentina..... 72 D 10
Cruz del Padre, Cayo (island), Cuba ..... 68 E 1
Cruzy, France..... 82 J 5
Crystal, Sierras del (Mts.), Cuba 68 K 4
Crystal Beach, Ontario..... 13 A 6
Crystal Palace nod Park, London, England ..... 75 N 15
Csaba, Hungary (see Békés-Csaba) ..... 89 M 5
Csácza, Hungary..... 89 K 2
Csácza, Hungary (on travel map) ..... 74 O 4
Csakathurn, Hungary..... 89 H 5
Csakathurn, Hungary (on travel map) ..... 74 M 5
Csákovar, Hungary..... 89 M 6
Csanád (comltat), Hungary, '90, 130,575 ..... 89 M 5
Csap, Hungary ..... 89 O 3
Csata, Hungary ..... 89 K 4
Cseb, Szilágy, Hungary..... 89 P 4
Csepel Island, Hungary..... 89 L 4
Csernö, Hungary ..... 89 N 5
Csik, Szereda, Hungary..... 89 S 5
Csik (comltat), Hungary, '90, 114,110 ..... 89 R 5
Csik-Szent-Domokos, Hungary.. 89 R 5
Csongrád, Hungary, '90, 20,802 ..... 89 L 5
Csongrád, Hungary (on travel map) ..... 74 O 5
Csongrád (comltat), Hungary, '90, 120,296 ..... 89 M 5
Csorna, Hungary, '90, 6,090.... 89 J 4
Csovanyos (Mt.), Hungary..... 89 L 4
Csucsa, Hungary ..... 89 P 5
Csargó, Hungary..... 89 J 5
Ctesiphon, Ruins, Turkey la Asia ..... 101 L 6
Cua (parish), Venezuela, a9,209 ..... 70 D 1
Cuaba, Cuba..... 68 J 4
Cuachan, Chile..... 70 C 8
Cuachiria (river), Colombia.... 70 C 2
Cuajiniculapa, Mexico..... 65 H 7
Cuajiniquilapa, Guatemala, '93, 3,062 ..... 66 E 5
Cuale, Mexico..... 65 A 3
Cua Lon Bay, French Indo-China ..... 106 G 10
Cuauao, Rio (river), Cuba..... 68 G 3
Cuarein, Rio (river), Brazil... 72 F 10
Cuarena, Brazil..... 70 E 4
Cuarteron Reef, East India Is.. 116 D 3
Cuarto, Rio (river), Argentina. 72 E 10
Cuaslutia, Mexico..... 65 J 3
Cuatac, Mexico..... 65 H 6
Cuatro Cienegas, Mexico..... 64 H 4
Cuatro Ojos, Bolivia..... 70 E 7
Cuautepec, Mexico..... 65 H 7
Cuautla Morelos, Mexico, '94, 5,113 ..... 65 H 5
Cuautitlan (distrito), Mexico, '94, 31,081 ..... 65 G 4
Cuautitlan (Julisco), Mexico... 65 B 4
Cuautitlan (Mexico), Mexico, a2,000 ..... 65 G 4
Cuautitlan, Rio (river), Mexico. 65 A 5
Cuautlalpan, Mexico..... 65 C 6
Cuautzingo, Mexico..... 65 D 8
Cuba, Cuba (see Santiago de Cuba) ..... 68 K 5
Cuba, Portugal, '78, 3,669..... 83 E 6
Cuba, West Indies, '90, est. 1,631,687 ..... 67 F 3
Cuba, West Indies (large scale map of)..... 68
Cubagua (island), Venezuela... 70 E 1
Cubango (river), Africa (see Kubango) ..... 112 L 15
Cubington, England..... 77 A 1
Cubitas, Cuba ..... 68 G 3
Cubitas, Sierra de (Mt.), Cuba. 68 H 3
Cublington, England..... 77 D 3
Cuboli, British India..... 105 P 11
Cubulco, Guatemala..... 66 E 4
Cuchara, Venezuela..... 70 E 2
Cuchilla de la Colonia (Mt.), Uruguay ..... 72 G 12
Cuchivero, Rio (river), Venezuela ..... 70 D 2
Cuciua Kosa (Mt.), Bosnia..... 89 H 7
Cuckfield (parish), England, '91, 5,730 ..... 75 M 11
Cuckolds Point, Jamaica..... 68 H 7
Cucui, Colombia..... 70 D 3
Cucuina (river), Venezuela..... 70 E 2
Cucurpe, Mexico..... 64 D 2
Cucurucho, Mount, Santo Domingo ..... 68 D 6
Cucuruchu, Mount, Santo Domingo ..... 68 E 5
Cucuta, San José de, Colombia. 70 C 2
Cudaby, Fort, Canada..... 59 B 4
Cudajaz (lake), Brazil..... 70 E 4
Cuddalore, British India, '91, 47,355 ..... 105 H 14
Cuddapah, British India (see Kadapah) ..... 105 G 12
Cuddesden, England..... 77 C 4
Cuddington, England..... 77 D 3
Cudgellico, Australia..... 115 H 6
Cudillero, Spain, '87, 10,278... 83 F 1
Cudrefin, Switzerland, '88, 243. 91 D 4
Cue, Australia, a800..... 115 B 5
Cuéllar, Spain..... 83 H 3
Cuenca, Ecuador, a25,000..... 70 B 4
Cuenca, Spain, '87, 9,747..... 83 K 4
Cuenca (province), Spain, '87, 242,460 ..... 83 K 5
Cuencame, Mexico ..... 64 G 5
Cuera, Switzerland (see Chur). 91 L 4
Cueramáro, Mexico ..... 65 E 3
Cuernavaca, Mexico, '95, 8,554 65 G 5
Cuernavaca (distrito), Mexico, '94, 35,905 ..... 65 G 4
Cuero, Cuba ..... 68 K 4
Cuero (river), Honduras..... 66 H 4
Cuers, France..... 81 H 12
Cuesta, La, Honduras..... 66 K 4
Cuetzala, Mexico..... 65 G 6
Cuevas de Vera, Spain, '87, 20,027 ..... 83 K 7
Cufre, Arroyo (rivulet), Uruguay ..... 72 G 12
Cugglono, Italy, '81, 4,793..... 93 E 4
Cuglieri, Italy..... 92 B 7
Cuiabá, Brazil (see Cuyabá).... 71 F 7
Cuiabá, River, Brazil (see Cuyabá) ..... 71 F 6
Cuicatlan, Mexico..... 65 K 6
Cuicatlan (distrito), Mexico, '94, 19,767 ..... 65 K 6
Cuidad Victoria Mexico, '95, 14,575 ..... 64 K 6
Cuilapa, Mexico..... 65 K 6
Cuilcagh (Mt.), Ireland..... 79 F 3
Cuilco, Guatemala..... 66 C 4
Cuillin Hills, Scotland..... 78 D 5
Cuiña, Pena de (Mt.), Spain.... 83 E 2
Cuirimpo, Mexico..... 64 D 4
Cuiseaux, France ..... 80 L 6
Cuita, Brazil ..... 71 K 4
Cuit Auaú (river), Brazil..... 70 E 3
Cuitzco, Mexico..... 65 E 3
Cuitzco, Laguna de (lake), Mexico ..... 65 E 4
Cujucuju, Rio (river), Brazil... 70 E 4
Cuk, Siam ..... 106 F 6
Culbokie, Scotland..... 78 H 4
Culdaff, Ireland ..... 79 G 1
Culebra, Colombia..... 69 N 2
Culebra, Bay of, Costa Rica.. 66 K 9
Culebra, Cayo (island), Cuba... 68 C 2
Culebra, Mexico ..... 65 L 6
Culebra, Pera ..... 70 B 5
Culebra, Sierra de la (Mts.), Spain ..... 83 F 3
Culebra Island (Spanish), Porto Rico ..... 68 K 1
Culenborg, Netherlands (see Kuilenburg) ..... 84 F 5
Culford, England ..... 77 K 1
Culford Lodge, England..... 77 K 1
Culham, England ..... 77 C 4
Culham Inlet, Australia..... 115 C 6
Culham Lock, England..... 77 B 4
Culhuacan, Mexico..... 65 B 7
Culiacao, Mexico, '95, 14,205.. 64 E 5
Culion Island, Philippine Is.... 116 F 2
Culla, Scotland..... 78 N 1
Cullar de Baza, Spain, '87, 7,631 ..... 83 K 7
Cullen, Ireland ..... 79 C 7
Cullen (town), Scotland, '91, 2,100 ..... 78 L 4
Cullenagh River, Ireland..... 79 C 6
Cullera, Spain, '87, 11,713..... 83 M 5
Cullin, Lake, Ireland..... 79 C 4
Culloden Moor, Scotland..... 78 J 5
Cullompton, England..... 75 F 12
Culoi, Germany (see Kulm).... 87 F 28
Culmbach, Germany (see Kulmbach) ..... 86 M 14
Culmstock, England ..... 75 F 12
Culna, British India..... 104 M 8
Culnaknock, Scotland..... 78 D 4
Culoz, France (on travel map). 74 G 6
Culpee, British India (see Kalpi) ..... 104 G 6
Culross, Scotland ..... 78 F 1
Culsamond, Scotland..... 78 L 5
Culswick, Scotland..... 78 M 3
Culter (village), Scotland, '91, 346 ..... 78 M 5
Culver, Point, Australia..... 115 D 6
Culverden, New Zealand, '91, 62 117 D 7
Culworth, England..... 77 C 2
Culzean Bay, Scotland..... 78 G 9
Cuma, Bahia de (bay), Brazil.. 71 J 4
Cumae, Ancient (ruins of)..... 94 R 9
Cumaku, British Guiana..... 70 F 3
Cumaná, Venezuela, '91, 12,057 70 E 1
Cumanacoa, Venezuela..... 70 E 1
Cumaoia (district), Hungary (see Kumania) ..... 89 L 5
Cumbal Volcano, Colombia..... 70 B 3
Cumbane, Africa..... 113 M 2
Cumberland, Australia..... 115 G 3
Cumberland (county), England, '91, 266,550 ..... 70 G 3
Cumberland, Cape, New Hebrides Islands ..... 117 J 8
Cumberlaod (couuty), Nova Scotia, '91, 34,529..... 62 E 4
Cumberland, Ontario ..... 60 K 2
Cumberland Bay (place), New Brunswick ..... 62 D 3
Cumberland Bay, South America ..... 69 N 14
Cumberland House, Cauada ... 63 L 3
Cumberland Islands, Australia. 115 H 4
Cumberlaod Islands, Low Archipelago (see Manuhangi) .... 117 N 9
Cumberland Peninsula, Canada. 59 R 3
Cumberland Souod, Canada ... 59 R 3
Cumbernauld (village), Scotland, '91, 960 ..... 78 E 1
Cumbrae, Little (island), Scotland ..... 78 F 8
Cumbrae Island, Great, Scotland, '91, 1,784 ..... 78 G 8
Cumbray Island, Scotlnod (see Cumbrae) ..... 78 G 8
Cumbre, Mount, Santo Domlogo 68 E 5
Cumbres Buenavista (Mts.), Guatemala ..... 66 C 4
Cumbres Buenavista (Mts.), Mexico ..... 64 N 10
Cumbriau Mouutains, England.. 76 F 4
Cumbum, British India..... 105 G 12
Cumiana, Italy..... 93 B 5
Cumières, France..... 82 L 2
Cumlnestone (village), Scotland, '91, 428..... 78 M 4
Cummertrees, Scotlaod ..... 78 K 10
Cumming, Mount, Australia.... 115 C 5
Cumnock (town), Scotlaod, '91, 3,104 ..... 78 H 9
Cumnock, New (village), Scotland, '91, 1,514..... 78 H 9
Cumpas, Mexico..... 64 D 2
Cumpilda, Punta (point), Spain 83 M 8
Cumuripa, Mexico..... 64 D 3
Cunacunuma (river), Venezuela. 70 D 3
Cuñada, Cuba..... 68 C 3
Cunal Bay, Mauritius ..... 109 M 7
Cuñano, Mexico..... 64 D 6
Cunaxa, Turkey In Asia ..... 101 K 6
Cunbar, Australia ..... 115 H 6
Cuncumen, Chile ..... 72 H 15
Cundinamarca (department), Colombia, est. 595,000..... 70 C 3
Cunduacan, Mexico..... 64 M 8
Cundwah, Britlah India (see Khandwa) ..... 105 F 9
Cuneu, Guatemala ..... 66 E 4
Cuneo, Italy, '81, town, 12,413; commune, 24,853; '95, commune, est.29,800 ..... 93 C 6
Cuneo, Italy (on travel map)... 74 H 6
Cuneo (province), Italy, '81, 635,400; '95, est.660,923..... 93 C 6
Cunnamulla, Australia, a658... 115 G 5
Cunuingham, Manor, Ireland... 79 F 2
Cunningham (district), Scotland 78 G 8
Cuuningbame (district), Scotland (see Cunningham) ..... 78 G 8
Cunscough, England ..... 76 P 2
Cunti, Casa, Colombia..... 70 C 4
Cunuyacu, Peru ..... 70 B 5
Cuorgne, Italy, '81, 2,763..... 93 C 4
Cuorgne, Italy (on travel map). 74 H 6
Cupar (town), Scotland, '91, 4,729 ..... 78 L 7
Cupar-Fife, Scotland (see Cupar) ..... 78 L 7
Cupeda (lake), Brazil..... 70 E 4
Cuperly, France..... 82 J 2
Cupeyal, Cuba..... 68 H 3
Cupey arriba, Cuba..... 68 G 3
Cupica, Colombia..... 70 B 2
Cupica, Bay, Colombia..... 70 B 2
Cura (parish), Venezuela, '91, 12,198 ..... 70 D 1
Curaho, Santo Domingo ..... 68 D 6
Curaçao Island, Curaçao, South America, '94, est.27,769 .... 70 D 1
Curaçao Islands (colouy), South America, '94, est.47,643 .... 70 D 1
Curacavi, Chile ..... 72 H 14
Curacó, Rio (river), Argentina. 72 D 11
Curaçoa (island, Dutch), South America (see Curaçao) ..... 70 D 1
Curaray, Rio (river), Ecuador. 70 C 4
Curauahy, Rio (river), Brazil.. 71 F 4
Curaumilla, Punta (point), Chile ..... 72 G 14
Curazao, Punta del (point), Cuba 68 C 3
Curazao (island, Dutch), South America (see Curaçao) ..... 70 D 1
Cure (river), France ..... 82 H 5
Cureghem, Belgium ..... 84 A 4
Cure Island, Oceanica ..... 114 J 2
Curepipé, Mauritius ..... 109 M 7
Curepto, Chile, '85, 2,916 .... 72 C 11
Curico, Chile, '91, a13,000 .... 72 C 11
Curico (province), Chile, '95, 103,242 ..... 72 C 10
Curimatabu, Rio (river), Brazil 71 K 5
Curityba, Brazil, a12,000 ..... 72 H 9
Curitybanos, Brazil ..... 72 G 9
Curium, Ruins of, Cyprus .... 101 E 5
Curley Cut Cays, Bahama Islands ..... 67 G 3
Curragh Camp, Ireland ..... 79 H 5
Currajibbin, Australia ..... 115 B 6
Curraliubo, Brazil ..... 71 K 6
Curran, Ireland, '91, 609..... 79 K 2
Currane, Lake, Ireland ..... 79 A 8
Current, Little, Ontario ..... 60 D 2
Current Island, East India Is. (see Pulo Anna) ..... 116 H 4
Currie, Scotland ..... 78 H 2
Curry, Ireland ..... 79 D 3
Curtatone, Italy ..... 93 J 4
Curtis, Port, Australia ..... 115 J 4
Curtis Island, Australia ..... 115 J 4
Curtis Island, Oceanica ..... 114 K 8
Curuá, Brazil ..... 71 F 4
Curuá, Rio (river), Brazil..... 71 F 4
Curuate (river), Venezuela .... 70 E 2
Curuçá, Rio (river), Brazil.... 70 C 4
Curumaha, Rio (river), Peru... 70 C 6
Curundaitis, Cerro (Mt.), Bolivia ..... 70 E 7
Curupaity, Paraguay ..... 72 F 9
Curupatubá, Rio (river), Brazil 70 G 4
Cururen, Honduras ..... 66 H 5
Cururupu, Brazil ..... 71 J 4
Curuzu Cuati, Argentina, '90, a2,000 ..... 72 F 9
Curvêr, Piz (peak), Switzerland 91 L 5
Curzola, Canale di (channel), Austria ..... 89 H 8
Curzola, Austria (commune), '90, 6,097 ..... 89 H 9
Curzola (island), Austria ..... 89 H 9
Cusano, Italy ..... 94 Q 12
Cuscatlán (department), Salvador, '92, a62,000 ..... 66 F 6
Cushendall, Ireland ..... 79 J 1
Cushendun, Ireland ..... 79 J 1
Cusiana (river), Colombia..... 70 C 3

Cusihuiriachic, Mexico, '94, 8,000 ... 64 E 3
Cusio (lake), Italy (see Lake of Orta) ... 93 J 3
Cusio, Lago (lake), Italy (see Lake of Orta) ... 93 J 3
Custoza, Italy ... 93 J 4
Cüstrin, Germany (see Küstrin) ... 85 G 20
Custs House, British Columbia ... 63 F 2
Cutch, Gulf of, British India ... 104 B 8
Cutch, Rann of (salt marsh), British India ... 104 C 8
Cutch, Runn of, British India (see Rann of Cutch) ... 104 C 8
Cutch (state), British India, '91, 558,415 ... 104 B 8
Cutch Gundava (region), British India ... 104 A 5
Cuthbert, Point, Australia ... 115 E 2
Cuttack, British India, '91, 47,186 ... 105 L 9
Cutwa, British India (see Katwa) ... 104 M 8
Cutzamala, Mexico ... 65 F 5
Cuvier, Cape, Australia ... 115 A 4
Cuvio, Italy ... 93 E 3
Cuxhaven, Germany, '90, 4,905 ... 85 E 8
Cuxhaven, Germany 4on travel map) ... 71 J 2
Cuxton, England ... 77 J 5
Cuyabá, Brazil, '92, a20,000 ... 71 F 7
Cuyabá, Rio (river), Brazil ... 71 F 6
Cuyari, Brazil ... 70 D 3
Cuyari, Rio (river), Brazil ... 70 D 3
Cuyo Island, Philippine Is. ... 116 F 2
Cuyos Islands, Philippine Is. ... 116 F 2
Cuyuni River, British Guiana ... 70 F 2
Cuyutlan, Laguna de (lake), Mexico ... 65 B 5
Cuyuwini (river), British Guiana ... 70 F 3
Cuzalapa, Mexico ... 65 B 4
Cuzco, Peru, '89, a22,000 ... 70 C 6
Cuzco (department), Peru, '76, 238,445 ... 70 C 6
Cvrstnica (Mt.), Bosnia ... 89 J 8
Cyclades (islands), Greece, '89, 131,508 ... 99 L 6
Cyclops Mountain, New Guinea (Dutch) ... 116 G 1
Cygnet Rocks, Japan ... 108 O 1
Cynoscephalae, Greece ... 99 F 2
Cypress Hills, Canada ... 63 J 4
Cypress Lake, Quebec ... 61 F 6
Cyprus (island), Asia, '91, 209,286 ... 101 E 5
Cyprus (island), large scale map of) ... 101 E 5
Cyrenaica, Africa (see Barca) ... 110 M 3
Cyrene, Africa (see Gureina) ... 110 M 2
Cyrus (river), Russia (see Kur) ... 101 N 3
Cythera (island), Greece (see Cerigo) ... 99 H 8
Czarnikau, Germany, '95, 4,884 ... 87 G 24
Czaslau, Austria, '90, 8,105 ... 90 L 4
Czegléd, Hungary, '90, 27,548 ... 89 L 4
Czegléd, Hungary (on travel map) ... 74 O 5
Czell, Kis-, Hungary ... 89 J 4
Czempin, Germany, '95, 2,242 ... 87 H 24
Czenstochau, Russia (see Czenstochowa) ... 97 B 6
Czenstochowa, Russia, est.27,-032 ... 97 B 6
Czenstochowa, Russia (on travel map) ... 74 O 3
Czernellca, Austria ... 89 R 3
Czernowice, Austria (see Czernowitz) ... 89 R 3
Czernowitz, Austria, '90, 54,-171 ... 89 R 3
Czersk, Germany ... 87 E 26
Czerwinsk, Germany ... 87 E 28
Czichen, Germany ... 87 D 35
Czimochen, Gross, Germany ... 81 E 36
Czirknitzer See (lake), Austria (see Zirknitzer) ... 90 J 12
Czornahora (Mts.), Hungary ... 89 Q 3
Czortków, Austria, '90, 4,531 ... 89 R 3
Czudin, Austria ... 89 R 3

D

Da, Siberia ... 107 O 1
Daaden, Germany ... 86 L 6
Daaquam River, Quebec ... 61 O 6
Daba Akanda, Africa ... 112 L 14
Dabadilba, Egypt ... 110 Q 5
Dabag, Mount, Africa ... 110 T 9
Dabak-Chau, French Indo-China 106 G 4
Dabala, Africa ... 111 E 8
Dabari, Africa ... 111 G 8
Dabasien, Mount, Africa ... 112 P 10
Dabeiba, Colombia ... 70 B 2
Dabein, Burma ... 106 C 6
Daber, Germany, '95, 2,257 ... 87 E 21
D'Abernon, England ... 77 F 5
Dabero, Africa ... 110 S 8
Dabhol, British India, '91, 14,-539 ... 104 D 8
Dabis, Africa ... 113 E 2
Dabla, Turkey in Asia ... 101 L 6
Dablon, Quebec ... 61 K 2
Dabo, Cape, Moluccn Is ... 116 G 4
Dabolu, Africa ... 110 R 8
Dabo Pass, China ... 107 G 4
Dabrowa, Austria ... 89 N 1
Dabsatu-nor (lake), Mongolia ... 107 L 2
Dabu, Africa ... 111 E 9
Dabut-Kondonge, Africa ... 110 L 7
Dabwin, Burma ... 106 B 4
Da Cang, French Indo-China ... 106 H 9
Dacca, British India, '91, 82,-321 ... 104 N 8
Dachau, Germany ... 86 Q 13
Dachauer Moos (marsh), Germany ... 86 Q 14
Dachsbach, Germany ... 86 N 12
Dachstein (Mt.), Austria ... 90 H 9
Dacre, Ontario ... 60 H 2
Dadabi, Turkey in Asia ... 101 E 2
Dadar, British India ... 104 A 5
Dadarpada, British India ... 105 P 12
Dadaura, Africa ... 111 G 8
Dadhi, Greece, '89, 3,289 ... 99 G 3
Dadiussu, Africa ... 111 F 9
Dadou (river), France ... 81 G 9
Dadri, British India ... 104 F 5
Dadu, British India ... 104 A 6
Daeni, Rumania ... 98 L 4
Daet, Philippine Is. ... 116 F 2
Daff-I Afi, Persia ... 103 K 7
Dafina (native state), Africa ... 111 F 7
Dafit, Africa ... 112 S 10
Dagahbur, Africa ... 110 R 8
Da Gama, Vasco (explorer's route), Africa ... 109 D 1
Dagana, Africa ... 111 C 6
Dagar, Turkey in Asia ... 101 K 3
Dagar Ur (Mt.), Africa ... 110 T 8
Dagary, Siberia ... 100 O 3
Dagebüll, Germany ... 85 C 8
Dagenham, England ... 77 H 4
Dagerort, Cape, Russia ... 97 D 2
Daggs Sound, New Zealand ... 117 A 9
Daghestan (government), Russia, '97, 666,959 ... 96 J 7
Daghman-el-Arussi, Africa ... 111 C 4
Dag-i Farhud, Persia ... 103 H 6
Dagmersellen, Switzerland ... 91 G 3
Dagö (island), Russia ... 97 D 2
Dagomba (district), Africa ... 111 F 8
Dagshal, British India ... 104 F 4
Dagua (river), Colombia ... 70 B 3
D'Aguilar, Cape, Hongkong ... 107 E 7
Dagumbezan, Persia ... 103 D 5
Dahab, Tel-ed-, Turkey in Asia 101 J 4
Dahabanieh, Turkey in Asia ... 101 H 4
Dahalak (island), Africa (see Dahlak) ... 110 R 7
Dahamel, Cape, Australia ... 115 C 3
Dahan-I Duzd, Persia ... 103 G 5
Dahan-I Kushan, Afghanistan ... 103 M 3
Dahanu, British India ... 105 D 10
Dahhl, Turkey in Asia ... 102 J 8
Dahlmela (tribe), Africa ... 110 R 7
Dahira (district), Oman ... 102 O 5
Dah Kuh, Persia ... 103 F 7
Dahlac (island), Africa (see Dahlak) ... 110 R 7
Dahlak (island), Africa ... 110 R 7
Dahlem, Germany ... 87 K 28
Dahlen, Germany, '95, 2,916 ... 86 K 16
Dahlen, Russia ... 97 E 3
Dahlenburg, Germany ... 85 F 12
Dahlsnyp (point), Denmark ... 88 B 3
Dahman, Arabia ... 101 M 8
Dahme, Germany, '95, 5,593 ... 85 J 17
Dahmen, Germany ... 85 E 16
Dahmeshöft (lighthouse), Germany ... 85 C 11
Dahmsdorf, Germany ... 85 H 18
Dahn, Germany ... 86 O 6
Dahna, Afghanistan ... 103 N 3
Dahna (desert), Arabia (see Dehna) ... 102 L 6
Dahomey (native State), Africa, a600,000 ... 111 G 9
Dahon, Cape, Greenland ... 3 M 8
Dahra (district), Algeria ... 111 G 1
Dahr Ruins, Turkey in Asia ... 101 L 7
Dahybaun, Lake, Ireland ... 79 C 3
Dailly, New (village), Scotland, '91, 566 ... 78 G 9
Daiman (river), Uruguay ... 72 F 10
Dalmanlyat Islands, Oman ... 102 P 5
Daimiel, Spain, '87, 11,508 ... 83 J 5
Dai Nga, French Indo-China ... 106 G 10
Daingol, Lake, Mongolia ... 107 D 1
Dai-Nippon Islands (same as Japan) ... 108 H 4
Dainville, France ... 82 L 4
Dair, Abyssinia ... 110 Q 8
Daire, Castro, Portugal ... 83 E 4
Daishoji, Japan, '86, est.8,944 108 H 5
Daitl, Turkey in Europe ... 98 C 7
Daitkin-van, Mongolia ... 107 G 1
Daits-el-Begar, Africa ... 111 C 5
Daitza, Rumania ... 98 H 4
Dajado, Africa ... 112 S 9
Daka, Africa ... 112 N 15
Daka (river), Africa ... 111 G 8
Dakahlieh (province), Egypt, '82, 586,633 ... 110 T 4
Dakar, Africa, a2,000 ... 111 B 7
Dakara, Africa ... 111 F 8
Dakatyea, Africa ... 113 F 2
Dakhel, Oasis of, Egypt ... 110 O 4
Dakhla, Tunis ... 111 J 2
Dakia, Turkey in Asia ... 101 H 4
Dak-I Petargun or Mazangi (lake), Persia ... 103 J 4
Dakka, Afghanistan ... 103 O 3
Dakka, Persia ... 103 D 2
Dak Kang, French Indo-China 106 H 7
Dakkeh, Egypt ... 110 P 5
Daklak Islands, Africa ... 110 R 7
Daklet, Egypt ... 110 S 3
Dakon (tribe), Africa ... 112 M 9
Dakuk, Turkey in Asia (see Tauk) ... 101 L 5
Dakzy Mountains, Tibet ... 107 F 4
Dal, Denmark ... 88 F 3
Dal, Kuh-I (Mt.), Persia ... 103 J 3
Dala (river), Burma ... 106 B 7
Dala (river), Switzerland ... 91 E 5
Dalaas, Austria-Hungary ... 91 N 3
Dalai-nor (lake), Manchuria (see Kulun) ... 107 K 1
Dalamun, Turkey in Asia ... 101 C 4
Dalan, Persia ... 103 F 7
Dala-nor (lake), Mongolia ... 107 K 2
Dalarne (district), Sweden ... 95 H 6
Dalarö, Sweden ... 95 L 7
Dalbeattie (town), Scotland, '91, 3,149 ... 78 J 10
Dalbosjö (lake), Sweden ... 95 H 7
Dalby, Australia ... 115 J 5
Dalby, Isle of Man ... 76 C 4
Dalby, Sweden ... 95 H 9
Dale, Point, Australia ... 115 F 2
Dale, Norway ... 95 D 6
Dalecarlia (district), Sweden (see Dalarne) ... 95 H 6
Dalelf, Öster (river), Sweden ... 95 J 6
Dalen, Afghanistan ... 103 M 2
Dalesville, Quebec ... 61 F 7
Dalet, Burma ... 106 A 4
Dalfors, Sweden ... 95 J 6
Dalfsen, Netherlands (commune), '94, 5,229 ... 84 H 3
Dalga, Rumania ... 98 K 4
Dalham, England ... 77 J 2
Dalhousie, Cape, Arctic Region 3 D 7
Dalhousie, British India ... 104 F 3
Dalhousie, Burma ... 106 B 6
Dalhousie, Cape, Canada ... 59 E 2
Dalhousie, New Brunswick, a1,000 ... 62 C 1
Dalhousie, Nova Scotia ... 62 E 5
Dalhousie Junction, New Brunswick ... 62 C 1
Dalhousie Road, Nova Scotia ... 62 E 5
Dalhousie Spring, Australia ... 115 F 5
Dali, Jebel (Mt.), Africa ... 110 P 7
Dali, Cyprus ... 101 E 5
Dali, Turkestan ... 103 K 2
Dalias, Spain, '87, 6,254 ... 83 K 8
Dalibaire, Quebec ... 61 F 3
Daliburgh, Scotland ... 78 B 5
Dalikl, Persia ... 103 D 6
Da Linh, French Indo-China ... 106 H 9
Dálja, Hungary, '90, 5,609 ... 89 K 6
Dálja, Hungary (on travel map) 74 O 6
Dalkeith (town), Scotland, '91, 7,035 ... 78 L 8
Dalkend, Persia ... 103 A 1
Dalkey, Ireland, '91, 3,197 ... 79 J 5
Dalla (region), Africa ... 111 F 7
Dallas, Scotland ... 78 J 4
Dallas Bay, Greenland ... 3 B 8
Dalle, Africa ... 110 P 8
Dalling, Quebec ... 61 K 7
Dallinghoo, England ... 77 N 2
Dallington, England ... 77 D 1
Dalmah Island, Oman ... 102 M 5
Dalmally, Scotland ... 78 G 7
Dalmatia (province), Austria, '90, 527,426 ... 89 H 8
Dalmatof, Russia, est.2,103 ... 96 M 4
Dalmellington (village), Scotland, '91, 1,395 ... 78 H 9
Dalmeny, Scotland ... 78 H 1
Dalmorton, Australia ... 115 J 5
Dalnacardoch, Scotland ... 78 J 6
Dal-Naru, Egypt ... 110 O 5
Daluik, Russia ... 97 H 8
Dalo, Bur (Mt.), Africa ... 110 T 8
Dalry (town), Scotland, '91, 4,572 ... 78 G 8
Dalry (village), Scotland, '91, 560 ... 78 H 9
Dalrymple, Australia ... 115 H 3
Dalrymple, Mount, Australia ... 115 H 4
Dalrymple, Port, Australia ... 115 K 6
Dalrymple, Scotland ... 78 G 9
Dalsfjord (bay), Norway ... 95 D 6
Dalsland (district), Sweden ... 95 G 7
Dalston, England ... 76 F 3
Dalton House, Canada ... 63 B 1
Dalton in Furness, England, '91, 13,300 ... 76 F 4
Dalu, British India ... 104 N 7
Dalua River, Ireland ... 79 C 7
Dalu Dalu, Sumatra ... 116 A 4
Dalujal, British India ... 104 B 5
Dalwhinnie, Scotland ... 78 H 6
Daly, Australia ... 115 E 2
Daly Lake, Canada ... 63 L 1
Daly River, Australia ... 115 E 2
Daly Waters, Australia ... 115 E 3
Dama Archipelago, French Indo-China ... 106 F 10
Damados, Serra dos (Mts.), Brazil ... 71 G 8
Dama el-Alya, Turkey in Asia 102 E 6
Damakhania, Africa ... 111 C 8
Damala, Greece, '89, 437 ... 99 H 6
Daman (Portuguese), India, '87, est.77,454 ... 105 D 9
Damanhur, Egypt, '97, 32,000 .. 110 O 3
Damantan, Africa ... 111 C 7
Damão (Portuguese), India (see Daman) ... 105 D 9
Damar, Arabia (see Dhamar) .. 102 J 9
Damaraland (region), Africa ... 113 C 1
Damas, Cayo (island), Cuba .... 68 J 5
Damas Cays, Bahama Islands. 67 F 3
Damascus, Turkey in Asia (capital, map) ... 102 F 1
Damascus, Turkey in Asia (on local map) ... 102 D 5
Damascus (district), Turkey in Asia ... 102 D 5
Damascus Gate, Palestine ... 102 A 2
Damasi, Greece ... 99 F 1
Damassin, Haiti ... 68 A 7
Damazan, France ... 81 F 8
Dambach, Germany ... 86 Q 5
Damblain, France ... 82 M 4
Dambo (island), Africa ... 112 P 11
Dambolo, Ceylon ... 105 H 16
Dambrau, Germany ... 87 L 26
Dambul, Ceylon (see Dambolo). 105 H 16
Dam Chin, Kiang, French Indo-China ... 106 G 10
Damdam, Afghanistan ... 103 J 4
Dame Marie, Haiti, a6,000 .... 68 A 6
Dame Marie, Cape, Haiti .... 68 A 6
Damennch, Mehallet, Egypt .. 110 T 3
Damerghu (district), Africa ... 111 J 7
Damerkow, Germany ... 87 D 25
Damery, France ... 82 H 2
Damfa, Africa ... 111 E 7
Damga (region), Africa ... 111 C 7
Damgarten, Germany, '95, 1,647 85 D 16
Damghan, Persia, a2,000 ... 103 F 2
Damghan and Samnan (district), Persia ... 103 E 3
Damh, Loch (lake), Scotland .. 78 E 5
Damieneschi, Rumania ... 98 K 2
Damietta, Egypt, '97, 31,200 .. 110 O 3
Damietta, Egypt (on local map) 110 T 3
Damietta Mouth, Egypt ... 110 U 2
Damireh, Egypt ... 110 S 3
Damma Island, Dutch East India ... 116 G 6
Dammarle, France ... 82 L 3
Dammartin, France ... 82 F 2
Dammastock (Mt.), Switzerland 91 H 5
Damme, Germany ... 85 G 7
Dammer, Germany ... 87 L 26
Dammscher See (lake), Germany ... 85 E 20
Dam Mu, French Indo-China .. 106 J 8
Damnitz, Germany ... 85 F 21
Damoda River, British India (see Damonda River) ... 104 L 3
Damoh, British India, '91, 11,-753 ... 104 G 8
Damonda (river), British India. 104 L 3
Dampier Archipelago, Australia 115 B 4
Dampier Island, New Guinea (German, see Krakar) ... 116 H 2
Dampier Land, Australia ... 115 C 3
Dampierre, France ... 82 M 6
Dampierre-sur-Salon, France ... 82 L 5
Dampier Strait, Bismarck Archipelago ... 116 J 2
Dampier Strait, New Guinea (Dutch) ... 116 H 5
Dampremy, Belgium, '90, 8,941 84 D 8
Damsholt, Denmark ... 88 L 7
Damuda (river), British India .. 104 K 8
Damuda River, British India (see Damouda River) ... 104 L 3
Damun, Ed, Turkey in Asia ... 102 C 6
Damur, Ras (cape), Turkey in Asia ... 102 C 4
Damville, France ... 82 C 3
Damvillers, France ... 82 L 2
Dan, Cape, Greenland (see Kalerajuck) ... 3 M 9
Dan, Lake, Ireland ... 79 J 5
Dan, Siam ... 106 D 6
Dana, Nepal ... 104 J 5
Dana, Turkey in Asia ... 101 G 4
Danakil (region), Africa ... 110 R 8
Dana Peak, Fiji ... 117 B 2
Danbury, England ... 77 K 4
Danby, Quebec ... 61 K 7
Dancing Point, Manitoba ... 63 M 3
Danda, British India ... 105 N 10
Danda, British India ... 105 N 12
Dandenong, Australia, est.1,134 115 H 7
Dandum, Africa ... 111 C 8
Dandyauw, Nepal ... 104 H 5
Danemora, Sweden (see Dannemora) ... 95 L 6
Danes Bay, Porto Rico ... 68 K 2
Danes Island, Arctic Region .. 3 K 5
Danes Island, Spitzbergen .... 3 N 9
Danfawa, Africa ... 111 H 7
Danford Lake, Quebec ... 61 B 4
Dange (river), Germany ... 87 A 33
Danger, Point, Australia .... 115 J 5
Danger Islands, Oceanica .... 114 L 6
Danger Point, Cape Colony .... 113 D 8
Dangma Chu (river), Bhutan .. 104 N 6
Dango, Africa ... 110 N 8
Dango-gomba, Tibet ... 107 G 4
Dango Pass, Tibet ... 107 D 5
Dangra-yum-cho (lake), Tibet .. 107 D 4
Dang Sa, French Indo-China ... 106 H 9
Dangu, France ... 82 D 2
Daniel, Port, Quebec ... 61 G 3
Daniel Island, Bermudas .... 67 N 3
Daniels Kuil, Cape Colony .... 113 F 5
Danilof, Russia, est.3,816 ..... 96 G 4
Danilovgrad, Montenegro ..... 98 A 6
Danilovka, Russia ... 97 K 8
Danilovka, Siberia ... 100 N 3

Danish West Indies, West Indies, '90, est.32,786 ..... 68 L 2
Danja, Africa ..... 110 L 7
Danjo Gunto Shima (Island), Japan ..... 108 C 7
Dankar, British India ..... 104 F 3
Danlat Khan, British India ... 104 N 8
Danli, Honduras ..... 66 K 5
Danmark (Danish for Denmark) 88 M 7
Danna, Island of, Scotland.... 78 E 8
Dannebrog Island, Greenland.. 3 L 9
Dannemarie, France ..... 82 M 6
Dannemora, Sweden ..... 95 K 6
Dannenberg, Germany, '95, 1,925 85 F 12
Dano, Africa ..... 111 G 9
Danoso, Cape, Argentina ..... 72 D 13
Dan Sai, Siam ..... 106 E 6
Danson Park, England ..... 75 P 14
Danta, British India ..... 104 D 7
Dantewara, British India .... 105 H 10
Danto, Honduras ..... 66 J 4
Dantsic, Germany (see Danzig) 87 D 28
Dantun, British India ..... 104 L 8
Dantzic, Germany (see Danzig) 87 D 28
Danu, Mexico ..... 65 G 3
Danube (river), Europe (on travel map) ..... 71 O 5
Danube (Kreis), Germany, '95, 496,460 ..... 86 Q 10
Danube (river), Germany ..... 86 Q 10
Danube (river), Hungary ..... 89 L 6
Danube, Mouths of the, Rumania ..... 98 M 3
Danube (river), Rumania ..... 98 L 3
Danube Mountains, Austria ... 90 H 6
Danube River, Austria (on local map) ..... 90 D 6
Danviken, Sweden ..... 95 N 8
Danville, Quebec, a1,200 ..... 61 L 7
Danwit, Egypt, '82, 5,002..... 110 S 4
Danya, Africa ..... 112 L 9
Danzig, Germany, '95, 125,630 87 D 28
Danzig, Germany (on travel map) ..... 74 O 1
Danzig (bezirk), Germany, '95, 618,106 ..... 87 D 27
Danziger Bay, Germany ..... 87 C 29
Dão (river), Portugal ..... 83 E 4
Dao, Klaug, Siam ..... 106 D 5
Daodl, British India ..... 105 Q 10
Daont, Abyssinia ..... 110 Q 8
Da-pa-dziatse, Mongolia ..... 107 L 2
Daphabum, Mount, Burma .... 106 C 1
Dapidan Bay, Philippine Is.... 116 F 3
Dappes, Vallée des (valley), Switzerland ..... 91 A 5
D'Aquin Bay, Haiti ..... 68 B 7
Dara, Greece, 922 ..... 99 F 5
Dara, Turkey in Asia ..... 101 J 4
Darab, Persia, a12,000 ..... 103 F 6
Darabani, Rumania ..... 98 J 1
Darabgherd, Persia (see Darab) 103 F 6
Darabjird, Persia (see Darab). 103 F 6
Dar Abu Dali (region), Africa. 110 N 7
Dar Abu Dima (region), Africa. 110 M 8
Dar Abu Una (native state), Africa ..... 110 N 8
Dara Cataract, British Guiana 70 F 2
Daragadbi, Africa ..... 110 S 8
Daragumba, Mount, Africa ... 110 N 9
Dara-i Yusuf, Afghanistan .... 103 M 3
Dara Khan, Afghanistan ..... 103 K 3
Dara Kul, Persia ..... 103 C 5
Darawanu, British India ..... 105 P 11
Darawi, Egypt ..... 110 P 4
Daraya, Turkey in Asia ..... 102 D 5
Darband, British India..... 104 D 5
Dar Banda (native state), Africa ..... 110 M 9
Darbhanga, British India, '91, 73,561 ..... 104 L 6
Darcey, France ..... 82 K 5
Darchan, Tibet ..... 107 C 4
Dárda, Hungary ..... 89 K 6
Darda, Turkey in Europe ..... 98 C 8
Dardan, Baluchistan ..... 103 K 8
Dardanelles (strait), Turkey in Europe ..... 98 H 9
Dardanelles (strait), Turkey in Europe (on local map) .... 98 C 1
Dardi-ola, Mount, Mongolia.... 107 F 1
Dar Eddelimi, Morocco ..... 111 D 3
Dar-el Bedha, Egypt ..... 110 T 5
Dar-el-Belda, Morocco ..... 111 D 2
Dar-el Fayal (Mt.), Africa ... 110 M 3
Dar-el Funki (region), Africa.. 110 P 8
Dar-el-Hamra, Egypt ..... 110 S 5
Dar-el-Hamra, Turkey in Asia. 102 G 4
Dar-el-Majebra, Africa ..... 110 L 3
Darent, England ..... 77 J 5
Dar-es-Salaam, Africa, a10,000. 112 Q 12
Dar-Fertit (native state), Africa 110 N 8
Darfor (country), Africa (see Darfur) ..... 110 N 7
Darfur (country), Africa, a4,000,000 ..... 110 N 7
Dargainen See (lake), Germany 87 D 34
Dargaville, New Zealand, '96, a600 ..... 117 E 2
Dargi, British India ..... 104 A 4
Dargun, Germany ..... 85 E 16
Darh, French Indo-China ..... 106 G 8
Dari, Africa ..... 111 G 8
Dar-i Ahu, Persia ..... 103 H 7
Darin-i Nimak (swamp), Persia 103 D 3
Darinpur, British India ..... 105 F 9
Daribongo, Africa ..... 112 K 9
Daridere, Turkey in Europe.... 98 H 7
Darieh, Arabia ..... 102 J 5
Dariel Pass, Russia ..... 96 H 7
Darien, Gulf of, Colombia..... 70 B 2
Darien (district), Colombia ... 70 B 2
Darien, Isthmus of, South America (see Panamá) ..... 69 D 2
Darim, Africa ..... 110 T 8
Darius Monument (ruins), Egypt 110 U 4
Darjeeling, British India (see Darjiling) ..... 104 M 6
Darjiling, British India, '91, 14,145 ..... 104 M 6
Darkehmen, Germany, '95, 3,541 87 D 34
Darkley, Ireland, '91, 666 .... 79 H 3
Darkot Pass, British India .... 104 D 1
Darlaston, England, '91, 14,422 76 J 7
Darling, Cape Colony, '91, 437 113 D 7
Darlingford, Manitoba ..... 63 M 4
Darling Range, Australia .... 115 B 6
Darling River, Australia..... 115 G 6
Darlings Lake (place), Nova Scotia ..... 62 C 6
Darlington, England, '91, 38,060 76 J 3
Darlington, England (on travel map) ..... 74 D 1
Darlot, Lake (salt), Australia. 115 C 5
Darmaba Island, Africa ..... 110 R 7
Dar Miaga (native state), Africa ..... 110 M 8
Darmsden, England ..... 77 M 2
Darmstadt, Germany, '95, 63,769 86 N 8
Darmstadt, Germany (on travel map) ..... 74 J 4
Darnétal, France, '91, 6,460.. 82 C 2
Darney, France ..... 82 N 4
Daronlelles, France ..... 82 N 4
Darnley Bay, Canada ..... 59 F 3
Dar Nuba (region), Africa..... 110 O 8
Daro, Mal, Africa ..... 110 Q 7
Daroca, Spain ..... 83 L 3
Daroli (river), Africa ..... 110 R 9
Daror, Africa ..... 110 R 8
Darosh, British India ..... 104 D 2
Darque, Portugal ..... 83 D 3
Darra, Africa ..... 110 N 7
Darravaragh, Lough (lake), Ireland ..... 79 G 4
Darroro, Africa ..... 111 J 8
D'Arros Island, Africa ..... 109 L 5
Dar Runga (region), Africa ... 110 M 8
Darsi, British India ..... 105 G 12
Darss (peninsula), Germany.... 85 D 16
Darsser Ort (point), Germany.. 85 D 15
Dar Tama (region), Africa ... 110 M 7
Dartford, England, '91, 11,962 77 H 5
Dartmoor Forest, England .... 75 E 12
Dartmouth, England, '91, 6,038 75 E 13
Dartmouth, England (on travel map) ..... 74 C 3
Dartmouth, Nova Scotia, est. 6,252 ..... 62 F 5
Dar Tokonawi (region), Africa. 110 N 7
Dart River, England..... 75 E 13
Dartuch, Cabo (cape), Spain... 83 Q 5
Daru, Africa ..... 110 Q 8
Daru-cho (lake), Tibet ..... 107 D 4
Darum, Denmark ..... 88 D 6
Darun, Persia ..... 103 D 4
Darur, British India ..... 105 F 10
Daruvar, Hungary ..... 89 H 6
Darvel, Scotland, '91, 2,024... 78 H 8
Darvel Bay, British North Borneo ..... 116 E 4
Darwar, British India (see Dharwar) ..... 105 E 12
Darwaz (district), Bokhara ... 103 O 1
Darwaza, Afghanistan ..... 103 K 5
Darwazago, Afghanistan ..... 103 L 5
Darwen, Over, England, '91, 34,192 ..... 76 G 5
Darweshan, Afghanistan ..... 103 L 5
Darwin, Port, Australia .... 115 E 2
Darwin, Mount, Chile ..... 72 D 14
Darwin Harbor, Falkland Islands, South America ..... 72 F 14
Darya Khan, British India ... 104 C 4
Dasa (tribe), Africa ..... 110 K 7
Dasa (tribe), Africa (see Teda Bulguda) ..... 110 J 7
Dasa, Turkey in Asia ..... 101 K 6
Dasar Dee-ash, Lake, Canada. 63 B 1
Dasberg, Germany ..... 86 M 3
Daschitz, Austria ..... 90 M 3
Dasgirdun, Persia ..... 103 G 3
Dashak, Afghanistan ..... 103 K 4
Dashef, Russia ..... 97 G 7
Dashkovka, Russia ..... 97 G 5
Dash-kul (lake), Tibet ..... 107 D 3
Dashtab, Persia ..... 103 G 6
Dasht-i-Arbu (plain), Afghanistan ..... 103 L 6
Dasht-i-Babus (plain), Afghanistan ..... 103 J 4
Dasht-i-Bukwa (plain), Afghanistan ..... 103 K 4
Dasht-i-Chul (plain), Turkestan 103 K 2
Dasht-i-Hamdamao (plain), Afghanistan ..... 103 J 3
Dasht-i-Kavir (plain), Persia... 103 F 3
Dasht-i-Lut (plain), Persia ... 103 G 4
Dasht-i-Margo (plain), Afghanistan ..... 103 K 5
Dasht-i-Nauomid (plain), Persia 103 J 4
Dasht Nazir, Persia ..... 103 D 2
Dasht River, Baluchistan ..... 103 J 8
Dashur, Egypt ..... 110 S 5
Dasori, British India ..... 104 D 6
Daspalla, British India ..... 105 K 9
Daspur, British India ..... 104 L 8
Dassel, Germany, '95, 1,470... 85 J 10
Dassen Island, Cape Colony.... 113 C 7
Dassow, Germany ..... 85 E 13
Dassuiami, Africa ..... 111 E 8
Dusuya, British India ..... 104 E 4
Datchet, England ..... 77 E 5
Datchworth, England ..... 77 G 3
Date Groves, Persia..... 103 K 6
Date Line, International ..... 1 F 9
Datha, British India..... 104 C 9
Datia, British India, '91, 27,566 ..... 104 G 7
Datiya, British India (see Datia) ..... 104 G 7
Datschitz, Austria ..... 90 L 5
Datsitu Mountains, Manchuria. 107 L 1
Dattin, Persia ..... 103 F 4
Datu, Cape, Sarawak ..... 116 C 4
Daua, Webi (river), Africa.... 112 Q 9
Dauar, Kafr-ed-, Egypt ..... 110 R 3
Daucourt, France ..... 82 K 2
Daud, Dem, Africa ..... 110 N 8
Daudia, Turkey in Asia..... 101 K 4
Daudzai, British India ..... 104 D 2
Dauer, Germany ..... 85 F 18
Daukli Lake, Greece (see Xynias Lake) ..... 99 F 2
Daulatabad, British India ... 105 E 10
Daule (river), Ecuador ..... 70 B 4
Dauletabad (Afghan Turkestan), Afghanistan ..... 103 L 2
Dauletabad (Farah), Afghanistan ..... 103 K 4
Dauletabad (Afghan Turkestan), Afghanistan ..... 103 M 2
Dauletabad (Hamadan), Persia, a4,500 ..... 103 C 3
Dauletabad (Khorasan), Persia. 103 J 2
Daulet Yar, Afghanistan ..... 103 L 3
Daums, France ..... 81 F 10
Daun, Germany, a2,000 ..... 86 M 4
Daun, Germany (on travel map) 74 H 3
Daung Pyan, Burma ..... 106 C 8
Dauphiné (old province), France 80 C 2
Dauphin Lake, Manitoba ..... 63 M 4
Daur (region), Siberia (see Dauria) ..... 100 N 3
Daura, Africa ..... 111 J 7
Dauria (region), Siberia ..... 100 N 3
Daurikan, Turkey in Asia .... 101 F 2
D'Auteuil, Quebec ..... 61 L 7
D'Auvergne, Monts (Mts.), France ..... 81 H 7
Davali, Russia ..... 101 L 3
Davangere, British India .... 105 F 12
Davao, Philippine Is. ..... 116 G 3
Davao Gulf, Philippine Is..... 116 G 3
Davar Island, Scotland ..... 78 E 9
Davas, Turkey in Asia, a2,250 101 C 4
Davenport Range, Australia... 115 E 4
Daventry, England, '91, 3,939. 77 C 1
Davey, Port, Australia ..... 115 K 7
Davgaard, Denmark ..... 88 F 5
David, Colombia ..... 70 A 2
David Bay, Colombia .... 70 A 2
David Bay, Costa Rica ..... 66 N 11
Davidgorod, Russia ..... 97 F 6
Davidovka, Russia ..... 97 G 5
Davin, Canada ..... 63 K 4
Davington, England ..... 77 L 5
Davipur, British India ..... 104 M 4
Davis (explorer), June, 1587, Arctic Region ..... 3 J 9
Davis (explorer's route), Arctic Region ..... 3 K 10
Davis (explorer's route) ..... 4 V 4
Davis, Mount, Australia ..... 115 C 5
Davis, Mount, Hongkong .... 107 C 6
Davisburg, Canada ..... 63 H 4
Davis Island, Siam ..... 106 C 10
Davis Lake, Nova Scotia ..... 62 D 5
Davis Strait, Arctic Region.... 3 J 10
Davis Strait, North America.. 4 U 4
Davlia, Greece, '89, 1,396..... 99 G 3
Davos (valley), Switzerland .. 91 M 4
Davos Dorf, Switzerland ..... 91 M 4
Davos Platz, Switzerland, '88, 1,941 ..... 91 M 4
Davos Platz, Switzerland (on travel map) ..... 74 K 5
Davy Sound, Greenland ..... 3 L 7
Dawachina, India ..... 103 N 5
Dawasir, Wady, Arabia ..... 102 J 6
Dawdon, England (see Seaham). 76 K 3
Dawlish, England, '91, 4,210.. 75 F 12
Dawros Head, Ireland..... 79 D 2
Dawson, Fort, Africa..... 112 O 16
Dawson, Castle, Ireland ..... 79 J 2
Dawson City, Canada, a10,000. 59 C 4
Dawson Island, Chile..... 72 C 14
Dawson Island, Marshall Is. (see Bikar) ..... 117 L 1
Dawson River, Australia..... 115 H 4
Dawsonville, New Brunswick, a4,000 ..... 62 C 2
Dax, France, '91, 10,240..... 81 D 9
Dax, France (on travel map)... 74 D 7
Daya, Algeria ..... 111 F 2
Dayaniguas, Cuba..... 68 B 2
Day Dawn, Australia, a650.... 115 B 5
Day Point, British Columbia... 63 D 3
Dayrell, England ..... 77 D 2
Days Lock, England..... 77 C 4
Days Mills (place), Ontario.... 60 B 1
Dayton, Ontario..... 60 B 1
Dayu, Kongo..... 112 M 10
Dazard Point, England..... 75 C 12
Dazol Bay, Philippine Is..... 116 E 1
Ddinllaen Point, Wales..... 76 C 7
De Aar, Cape Colony..... 113 F 6
Deacons, Honduras..... 66 L 4
Dead Bay, Central Asia..... 96 K 6
Dead Lodge Cañon, Canada.... 63 J 4
Deadman Bay, Newfoundland... 62 K 5
Deadman Island, Quebec ..... 62 G 2
Dead Moose Lake, Canada..... 63 K 3
Dead River, Ireland..... 79 E 6
Dead Sea, The (salt sea), Palestine ..... 102 C 9
Deadwood Plain, Saint Helena 109 F 7
Deal, England, '91, 8,898..... 77 N 6
Dealtown, Ontario..... 60 C 5
Dean, Forest of, England..... 75 G 10
Dean, Little, England..... 75 G 10
Dean, England ..... 76 F 3
Dean, England ..... 77 F 1
Dean, North, England..... 77 E 4
Dean, West, England..... 77 A 6
Dean, The, England..... 77 F 2
Dean Funes, Argentina..... 72 E 10
Dean River, British Columbia. 63 E 3
Dearg, Ben (Mt., Perth), Scotland ..... 78 H 6
Dearg, Ben (Mt., Ross and Cromarty), Scotland ..... 78 G 4
Deasa, Rumania..... 98 F 5
Dease, Lake, British Columbia. 63 D 2
Dease, River, British Columbia. 63 D 2
Dease House, British Columbia. 63 D 2
Dease Strait, Arctic Region... 3 E 9
Debaba, Africa ..... 110 L 7
Debbeh, Egypt ..... 110 O 6
Debden, England..... 77 J 3
Debdu, Morocco ..... 111 F 2
Debec Junction, New Brunswick ..... 62 B 3
Debenham, England..... 77 M 2
Deberki, Africa..... 110 P 7
Debert, Nova Scotia..... 62 F 4
Debessi, Russia..... 96 K 4
Debica, Austria ..... 89 N 1
De Bilt, Netherlands..... 84 F 4
De Blois, Prince Edward Island 62 E 3
Deboed, Lake, Canada..... 63 J 1
Debo Lake, Africa ..... 111 F 7
Debra, Abyssinia..... 110 Q 8
Debradu, Africa ..... 111 J 6
Debreczen, Hungary, '90, 56,940 ..... 89 N 4
Debreczen, Hungary (on travel map) ..... 74 P 5
Debreczin, Hungary (see Debreczen) ..... 89 N 4
Debreu, Turkey in Europe..... 98 F 7
Debri, Africa ..... 110 Q 7
Debur Lake, British India .... 104 E 7
Deccan (peninsula), India (see Bekhan) ..... 100 K 7
Decazeville, France, '91, 8,871. 81 H 8
Decazeville, France (on travel map) ..... 74 F 6
Deception Bay, New Guinea (British) ..... 116 H 2
Dechsel, Germany ..... 87 G 21
Decimomannu, Italy, '81, 1,373 92 B 8
Decize, France, '91, 4,977 ..... 80 J 6
De Cocksdorp, Netherlands ... 84 E 2
Deddington, England ..... 77 B 3
Dedeagatch, Turkey in Europe, a3,000 ..... 98 H 8
Dede Dagh (Mt.), Turkey in Asia ..... 101 F 4
Dedekoi, Turkey in Asia ..... 101 G 3
Dedhesa (river), Africa ..... 110 P 8
Dedjukhin, Russia, est.4,826... 96 L 4
Dee, River, England ..... 76 F 6
Dee, River, Ireland ..... 79 H 4
Dee, River, Scotland ..... 78 M 5
Dee, River, Scotland ..... 78 H 10
Dee, Loch (lake), Scotland ... 78 H 9
Dee, Glen (valley), Scotland.. 78 J 5
Deebank, Ontario ..... 60 F 2
Deeg, British India (see Digi.. 104 F 6
Deel, River, Ireland ..... 79 C 7
Deel, River, Ireland ..... 79 G 4
Deele, River, Ireland ..... 79 F 2
Deenish Island, Ireland ..... 79 A 8
Deep, River, British Honduras 66 G 3
Deep, Germany ..... 85 D 21
Deep Bay, Japan ..... 108 O 6
Deep Brook, Nova Scotia .... 62 D 5
Deepdene (abbey), England ... 77 F 6
Deeping, Market, England .... 76 M 7
Deeps, The, Scotland ..... 78 M 3
Deep Valley Bay, Saint Helena ..... 109 F 7
Deepwater, Australia, a370 .... 115 J 5
Deer, Old, Scotland ..... 78 M 4
Deerhurst, England ..... 75 H 10
Deering Hills, Australia ..... 115 E 5
Deer Island, New Brunswick .. 62 C 5
Deer Island, Nicaragua ..... 66 M 8
Deer Islands, Mauritius ..... 109 M 7
Deer Lake, Canada ..... 63 K 3
Deer Lake (place), New Brunswick ..... 62 B 4
Deerlyck, Belgium, '90, 5,244. 84 B 7
Deer Mountain, Canada ..... 63 H 3
Deer Ness (peninsula), Scotland 78 L 2
Deer Park, Old (London), England ..... 75 L 14
Deer Pond, Newfoundland .... 62 J 5
Deer River, Canada ..... 63 L 3
Deer River, Canada ..... 63 N 2
Deer River, Canada ..... 63 N 3
Deers Lake, Canada..... 63 N 3
Dées, Hungary (see Dés) ..... 89 P 4
Defenneh, Tel, Egypt ..... 110 T 4
Deferegger Gebirge (Mts.), Austria ..... 90 E 10
Degebe (river), Portugal ..... 83 E 6
Degeberga, Sweden ..... 95 J 9
Degerfors, Sweden ..... 95 J 7

Degersheim, Switzerland, '88, 1,954 ... 91 K 2
Degga Waraba, Africa ... 110 S 9
Deggendorf, Germany, '95, 6,527 ... 86 P 17
Deggendorf, Germany (on travel map) ... 74 L 4
Dego, Italy ... 93 D 6
De Grey River, Australia ... 115 B 4
Dehak, Afghanistan ... 103 M 3
Dehbala, Persia ... 103 K 4
Deh Bawa, Persia ... 103 D 6
Dehbid, Persia ... 103 E 5
Deh Hajl, Afghanistan ... 103 L 3
Deh-i-dasht, Persia ... 103 D 5
Deh-i Khojeh, Persia ... 103 F 5
Deh-i Mau, Afghanistan ... 103 N 3
Deh-i Salf, Persia ... 103 G 5
Deh-i Salm, Persia ... 103 H 5
Deh-i Sard, Persia ... 103 G 6
Dehistan, Persia ... 103 F 6
Dehkhargan, Persia ... 103 B 2
Dehli, British India (see Delhi) ... 104 F 5
Dehlur, Persia ... 103 D 4
Dehna Desert, Arabia (see Sandy Desert of Roba-el-Khalli ... 102 L 6
Dehna Sand Desert, Arabia (see Nefud Desert) ... 102 K 4
Deh Nemek, Persia ... 103 E 3
Dehr, Egypt (see Derr) ... 110 O 5
Dehra (and cantonment), British India, '91, 25,684 ... 104 G 4
Dehra Deen Punah, British India ... 104 C 4
Dehra Ghazi Khan (and cantonment), British India, '91, 27,886 ... 104 C 5
Dehra Ismail Khan (and cantonment), British India, '91, 26,881 ... 104 C 4
Dehrud, Persia ... 103 D 6
Deidesheim, Germany ... 86 O 7
Deining, Germany ... 86 O 11
Deir, Egypt ... 110 P 4
Deir, El, Turkey in Asia ... 101 H 5
Deir Aban, Palestine ... 102 B 9
Deir Diwan, Palestine ... 102 C 8
Deir-el-Komar, Turkey in Asia ... 102 C 4
Deir Estha, Palestine ... 102 B 8
Deir Ghussaneh, Palestine ... 102 C 8
Deisenhofen, Germany ... 86 Q 14
Deister Mountains, Germany ... 85 H 9
Deitingen, Switzerland, '88, 561 ... 91 E 3
Dejabon, Santo Domingo ... 68 D 5
Dejbjerg, Denmark ... 88 C 5
Deje, Sweden ... 95 H 7
Dejilch (river), Turkey in Asia (see Tigris) ... 101 K 4
Deka, Hagia (Mt.), Greece ... 99 A 1
Dekarnes, Egypt ... 110 T 3
Dekhan (peninsula), India ... 100 K 7
Dekhtyarevka, Russia ... 97 J 6
Deklr, Blr (well), Africa ... 110 K 4
Dek Island, Abyssinia ... 110 Q 8
Dek Mountains, Africa ... 110 L 9
Delagoa Bay, Africa ... 113 L 3
Delamere Forest, England ... 76 G 6
Delatyn, Austria ... 89 Q 3
Delatyn Pass, Hungary ... 89 Q 3
Delawin, Africa ... 110 J 2
Dellerück, Germany, '95, 1,315 ... 85 J 7
Delden, Netherlands (commune), '94, est.2,918 ... 84 J 4
Deleb, Kongo ... 112 M 9
De Leek, Netherlands ... 84 H 2
Delek, Abu, Africa ... 110 P 7
Delémont, Switzerland, '88, 3,321 ... 91 D 2
Delen, Africa ... 110 O 7
Delfino, Turkey in Europe (see Delvinon) ... 98 C 9
Delfshaven, Netherlands ... 84 D 5
Delft, Netherlands (commune), '89, 28,383; '95, est.31,964 ... 84 D 4
Delftshaven, Netherlands (see Delfshaven) ... 84 E 5
Delfzijl, Netherlands (commune, '94, est.6,975 ... 84 J 2
Delgada, Punta (point), Argentina ... 72 E 12
Delgada, Punta (point), Mexico ... 65 K 4
Delgado, Cape, Africa ... 110 T 8
Delgado, Cape, Africa ... 112 R 13
Delgal I'm, Africa ... 110 P 8
Delgany, Ireland ... 79 J 5
Delhi (and cantonment), British India, '91, 192,579 ... 104 F 5
Delhi, Ontario ... 60 E 5
Dell, Sumatra ... 116 A 4
Dell Abbas, Turkey in Asia ... 101 L 5
Dellas, Spain, '87, 6,254 ... 83 K 8
Dellbahn, Turkey in Asia ... 101 K 3
Dellecto, Italy, '81, 5,203 ... 94 S 12
Delldje (river), Turkey in Asia ... 101 F 2
Dell Islands, Java ... 116 C 6
Delljan, Russia ... 96 J 7
Dellkiltash, Turkey in Asia ... 101 G 3
Delliktash, Turkey in Asia ... 101 D 4
Dellm, Ulad (tribe), Africa ... 111 C 5
Dellm, Ulad (tribe), Africa ... 111 D 4
Dellm Dagh, Kirk (Mt.), Turkey in Asia ... 101 F 2
Dellngat, Egypt ... 110 R 4
Dellsser and Hardwicke (route), Australia ... 115 D 6
Delltzsch, Germany, '95, 9,564 ... 85 J 15
Dellverance Island, Australia ... 115 G 1
Delje, Egypt, '82, 8,209 ... 110 O 4
Dellnch, Austria ... 90 G 10
Dellensjö (lake), Sweden ... 95 K 6
Delll (capital, Portuguese), East India Islands, a3,000 ... 116 G 6
Dellys, Algeria, '91, 4,038 ... 111 G 1
Delmenhorst, Germany, '90, 6,828 ... 85 F 7
Delms, Germany ... 86 P 3
Delnice, Hungary ... 89 F 6
De Long (explorer's route), Arctic Region ... 3 E 3
De Long Fjord, Arctic Region ... 3 B 6
De Long Islands, Arctic Region ... 3 F 3
Delonia, Turkey in Europe (see Delvinon) ... 98 C 9
Deloraine, Australia, '91, 895 ... 115 K 6
Deloraine, Manitoba, a650 ... 63 L 4
Delos (Island), Greece (see Mikra Dilos) ... 99 M 6
Delph, England ... 76 Q 2
Delphi, Greece (see Kastri) ... 99 G 4
Delphi Mountain, Greece ... 99 J 3
Delsberg, Switzerland (see Delémont) ... 91 D 2
Delsbo, Sweden ... 95 K 6
Delta, Ontario ... 60 J 3
Delta Territory, Venezuela, '91, 7,222 ... 70 E 2
Delu, Kuh (Mt.), Persia ... 103 E 6
Delvin, Ireland ... 79 G 4
Delvinon, Turkey in Europe, 6,000 ... 98 C 9
Delvin River, Ireland ... 79 J 4
Dem, Africa ... 110 M 7
Demagiri, British India ... 106 A 3
Demanda, Sierra de la (Mt.), Spain ... 83 J 2
Demarcation Point, Arctic Region ... 3 C 6
Demarcation Point, North America ... 4 C 2
Demasa, Africa ... 110 K 8
Demat, Egypt ... 110 S 3
Demavand, Persia (see Demavend) ... 103 E 3
Demavend, Persia, a2,000 ... 103 E 3
Demavend, Mount, Persia ... 103 D 3
Demba, Africa ... 112 J 10
Dembea (lake), Abyssinia (see Tsana) ... 110 Q 7
Dembecka, Abyssinia ... 110 Q 8
Dem Bekir, Africa ... 110 N 9
Dembel Lake, Africa ... 110 Q 9
Dembo, Africa ... 110 N 8
Dembre, Turkey in Asia ... 101 D 4
Dem Daud, Africa ... 110 N 8
Deme (river), Belgium ... 84 F 7
Demerara River, British Guiana ... 70 F 2
Demerary River, British Guiana (see Demerara River) ... 70 F 2
Demetrio, Cerro (Mt.), Argentina ... 72 C 12
Demetrios, Greece ... 99 N 1
Dem Gutsho, Africa ... 110 N 9
Demhid-el-Gharb, Egypt ... 110 O 5
Demianovskaia, Russia ... 96 J 3
Demlansk, Russia ... 97 J 3
Demik, Africa ... 110 O 8
Demir Babi (river), Bulgaria ... 98 J 5
Demirdji, Turkey in Asia, a4,000 ... 101 C 3
Demirdji Dagh (Mt.), Turkey in Asia ... 101 C 3
Demir-Hissar, Turkey in Europe ... 98 F 7
Demirji, Turkey in Asia ... 101 C 3
Demirkapu, Turkey in Europe ... 98 E 7
Demmin, Germany, '95, 11,671 ... 85 E 16
Demmlu, Germany (on travel map) ... 74 L 2
Demmo, Africa ... 110 K 8
Demnat, Morocco ... 111 E 3
Demonte, Italy ... 93 B 6
Demotica, Turkey in Europe (see Demotika) ... 98 J 7
Demotika, Turkey in Europe, a10,000 ... 98 J 7
Dempo, Mount (volcano), Sumatra ... 116 B 5
Dempsey, Manitoba ... 63 L 4
Dempsters Sta., Australia ... 115 C 6
Demter, Netherlands (see Deventer) ... 84 H 4
Denain, France, '91, 18,258 ... 80 J 2
Denandu, Africa ... 110 T 9
Denau, Bokhara ... 103 M 1
Denbigh, Ontario ... 60 H 2
Denbigh, Wales, '91, 6,412 ... 76 F 6
Denbigh, Wales (on travel map) ... 74 C 2
Denbigh (county), Wales, '91, 117,872 ... 76 E 6
Den Bosch, Netherlands (see 's Hertogenbosch) ... 84 G 5
Denchworth, England ... 77 B 4
Dendera, Egypt ... 110 P 4
Denderah, Egypt (see Dendera) ... 110 P 4
Denderleeuw, Belgium, '90, 2,794 ... 84 C 7
Dendermonde, Belgium, '90, 9,606 ... 84 D 6
Dendermonde, Belgium (on travel map) ... 74 G 3
Dendi, Africa ... 110 Q 8
Dendre (river), Belgium ... 84 D 7
Dendur, Egypt ... 110 P 5
Denekamp, Netherlands (commune), '94, est.3,825 ... 84 J 4
Denek Madeu, Turkey in Asia, est.825 ... 101 E 3
Denezhkin, Mount, Russia ... 96 L 3
Denghiz Lake, Central Asia ... 100 K 3
Dengie, England ... 77 L 4
Dengis (lake), Central Asia (see Lake Balkash) ... 100 K 4
Den Haag (Dutch), Netherlands (see The Hague) ... 84 D 4
Denham (Buckingham), England ... 77 E 4
Denham (Suffolk), England ... 77 M 1
Denham and Clapperton (explorer's route), Africa ... 109 G 3
Denham Lagoon, Africa ... 111 G 9
Denham Range, Australia ... 115 H 5
Den Hengst of Jack IJst (bank), Netherlands ... 84 F 2
Denholm (village), Scotland, '91, 475 ... 78 L 9
Denia, Spain, '87, 11,591 ... 83 N 6
Denial Bay, Australia ... 115 E 6
Denilliquin, Australia, a2,300 ... 115 G 7
Den Ilp, Netherlands ... 84 A 2
Deniskovichi, Russia ... 97 F 5
Denizli, Turkey in Asia (see Denizli) ... 101 C 4
Denison, Mount, Australia ... 115 E 4
Denison, Port, Australia ... 115 H 3
Denison Plains, Australia ... 115 D 3
Denizli, Turkey in Asia, a8,000 ... 101 C 4
Denka (tribe), Africa ... 110 P 8
Denka (tribe), Africa (see Jangeh) ... 110 O 9
Denkendorf, Germany ... 86 P 13
Denkllngen, Germany ... 86 R 12
Denmark (kingdom), Europe, '90, 2,185,335 ... 73 L 4
Denmark, Europe (on travel map) ... 74 K 1
Denmark (large scale map of) ... 88
Denmark Strait, Greenland ... 3 M 8
Denna (desert), Arabia (see Sandy Desert) ... 102 K 6
Dennewitz, Germany ... 85 J 17
Dennin, Germany ... 85 E 17
Dennington, England ... 77 N 1
Dennis Head, Scotland ... 78 L 1
Dennis Island, Africa ... 109 L 5
Denny (town), Scotland, '91, 4,161 ... 78 E 1
Denny Abbey, England ... 77 H 1
Densu River, Africa ... 111 F 9
Denta, Hungary ... 89 N 6
Dent Blanche (Mt.), Switzerland ... 91 E 6
Dent de Jaman (Mt.), Switzerland ... 91 D 5
Dent de Vaullon (Mt.), Switzerland ... 91 B 4
Dent du Midi (Mt.), Switzerland ... 91 C 6
Denton (Kent), England ... 77 M 6
Denton (Northampton), England ... 77 E 2
D'Entrecasteaux Islands, New Guinea (British) ... 116 J 3
D'Entrecasteaux Point, Australia ... 115 A 7
Dennsa (island), Greece ... 99 N 6
Denver, New, British Columbia ... 63 G 4
Denzig, Germany ... 87 F 22
Denzig, Germany (on travel map) ... 74 M 2
Denzin, Germany ... 87 D 25
Deoband, British India, '91, 19,250 ... 104 F 5
Deobhog, British India ... 105 J 10
Deogarh (Behar), British India ... 104 L 7
Deogarh (Central Provinces), British India ... 104 G 9
Deogarh (Orissa), British India ... 104 K 9
Deogarh (Rajputana), British India ... 104 E 7
Deoghot, Nepal ... 104 K 6
Deogun, British India ... 104 K 7
Deolsh Plains, British India ... 104 E 2
Deoli, British India ... 104 E 7
Deolia, British India ... 104 E 7
Deorl, British India ... 104 G 8
De Overtoom, Netherlands ... 84 A 2
Depden, England ... 77 K 2
De Peel (moor), Netherlands ... 84 G 5
De Peyster Island, Ellice Is. (see Nukufetau) ... 117 P 4
Deptford (part of London), England ... 75 O 11
Dera, British India ... 104 F 4
Deraah, Ed, Palestine ... 102 D 7
Dera Bugti, British India ... 104 B 5
Derae Poort, South African Republic ... 113 H 3
Dera Futteh Khan, British India ... 104 C 4
Dera Ghalbi, British India ... 104 A 6
Dera Ghazi Khan, British India (see Dehra Ghazi Khan) ... 104 C 5
Dera Ismail Khan, British India (see Debra Ismail Khan) ... 104 C 4
Deralyeh, Arabia (see Derayeh) ... 102 K 5
Deralyeh (ruins), Arabia ... 102 K 5
Derajl, Kalaat, Turkey in Asia ... 101 M 7
De Ramsay, Quebec ... 61 G 6
Derba, Africa ... 110 Q 3
Derbaki, Africa ... 112 N 9
Derbend, Baluchistan ... 103 K 6
Derbend, Persia ... 103 D 4
Derbend, Persia ... 103 G 5
Derbend, Kuh (Mt.), Persia ... 103 G 5
Derbend, Russia (see Derbent) ... 96 J 7
Derbent, Bokhara ... 103 M 1
Derbent, Russia, '91, est.11,535 ... 96 J 7
Derbetenskol, Russia ... 96 H 6
Derbrush, Turkey in Asia ... 101 L 4
Derby, Australia ... 115 O 3
Derby, England, '91, 94,146 ... 7 J 7
Derby, West, England, '91, 38,291 ... 76 G 6
Derby, England (on travel map) ... 74 D 2
Derby (county), England, '91, 528,033 ... 76 J 6
Derby, New Brunswick ... 62 D 3
Derby, South African Republic ... 113 K 4
Derby House, England ... 76 O 3
Dere, El, Africa ... 112 Q 10
De Reest (river), Netherlands ... 84 H 3
Deregomale, Africa ... 112 R 10
Dereham, East, England, '91, 5,524 ... 76 O 7
Derek, Turkey in Asia, a2,500 ... 101 J 4
Derenburg, Germany, '95, 3,088 ... 85 J 12
Derendeh, Turkey in Asia ... 101 G 3
Derevlanskala, Russia ... 96 G 6
Derevnaia Russia ... 97 F 5
Derevnia, New, Russia ... 97 E 8
Derevnia, Old, Russia ... 97 E 8
Dereyeh, Arabia (see Derayeh) ... 102 K 5
Derfakh, Kuh (Mt.), Persia ... 103 C 2
Der Fläming (range of hills), Germany ... 85 H 16
Derg, Lake, Ireland ... 79 F 2
Derg, River, Ireland ... 79 F 2
Derg, Lough (lake), Ireland ... 79 E 6
Dergala, Turkey in Asia ... 101 L 4
Dergulch, Turkey in Asia ... 101 K 4
Derham Castle, England ... 77 K 2
Derhamkha Oasis, Africa ... 111 G 3
Derhu, Africa ... 110 R 8
De Riet, Cape Colony ... 113 C 6
Derievka, Russia ... 97 J 7
De Rijp, Netherlands ... 84 E 3
Derita, Abyssinia ... 110 Q 7
Derj, Africa ... 110 J 3
Derkos, Turkey in Europe ... 98 L 7
Dermanchi, Bulgaria ... 98 G 5
Der Mar Makar, Egypt ... 110 R 5
Dermbach, Germany ... 86 L 11
Dermit, Turkey in Asia ... 101 C 4
Dernah, Africa, a2,000 ... 110 M 2
Dernis, Austria ... 89 H 8
Deron (river), France ... 80 D 4
Derpt, Russia (see Yurief) ... 97 F 2
Derr, Egypt ... 110 O 5
Derravaragh, Lough (lake), Ireland ... 79 G 4
Derriana, Lake, Ireland ... 79 B 8
Derry, Ireland (see Londonderry) ... 79 G 2
Derry, River, Ireland ... 79 H 6
Derryclare, Lake, Ireland ... 79 B 5
Derrygonelly, Ireland ... 79 F 3
Derrynasaggart Mountains, Ireland ... 79 C 8
Derryveagh Mountains, Ireland. 79 E 2
Dersim (district), Turkey in Asia ... 101 H 3
Der Stoss (Pass), Switzerland 91 L 2
Dertat (tribe), Africa ... 110 P 8
Derueh, Egypt ... 110 P 5
Derut, Egypt ... 110 R 3
Derut, Egypt, '82, 5,588 ... 110 O 4
Dervaig, Scotland ... 78 D 6
Derval, France ... 80 D 5
Derven, Servia ... 98 E 5
Dervent, Bosnia ... 89 J 7
Dervock, Ireland ... 79 H 1
Derwent, River, England ... 76 F 3
Derwent, River, England ... 76 L 4
Derwent Water (lake), England 76 F 3
Dés, Hungary, '90, 7,728 ... 89 P 4
De Sable, Prince Edward Island 62 F 3
Desaguadero, Rio (river), Bolivia ... 70 D 7
Desaguadero, Peru ... 70 D 7
Desana, Italy ... 93 D 4
Desboro, Ontario ... 60 E 3
Descabezado, Cerro (Mt.), Argentina ... 72 C 11
Descado Basin, Nicaragua ... 66 G 11
Descartes, Point, Costa Rica ... 66 C 10
Deschambault, Quebec, a1,200 ... 61 K 5
Deschnei, Austria ... 90 N 3
Descouse, Nova Scotia ... 62 H 4
Dese (river), Italy ... 93 M 3
Deseada (island), West Indies (see Désirade) ... 67 P 6
Deseado, Puerto (port), Argentina ... 72 D 13
Deseado, Rio (river), Argentina 72 D 13
Desecheo, Cayo (island), Porto Rico ... 68 H 1
Desemboque, Brazil ... 71 H 3
Desenganno, Punta del (point), Argentina ... 72 D 13
Desenzano, Italy, '81, 3,105 ... 93 J 4
Deseronto, Ontario, '91, 3,338 ... 60 H 3
Deseronto Junction, Ontario ... 60 H 3
Desert, Ontario ... 60 B 1
Desert, Lake, Quebec ... 61 B 5
Desert, River, Quebec ... 61 B 5
Deserta, Las (islands), near Madeira Is. (Dezerta Grande, is the largest of these islands). 83 O 7
Desert Mountains, Santo Domingo ... 68 D 6
Desert of et Tih, Egypt ... 110 P 3
Desert of Gidl, Africa (see Igidli ... 111 E 4
Desert of Gobi, Mongolia ... 107 F 2
Desert of Igidi, Africa ... 111 E 4
Desert of Kharan, Baluchistan. 103 L 7
Desert of Oman, Arabia ... 102 O 6
Desert of Shamo, Mongolia (see Desert of Gobi) ... 107 F 2
Desespoir, Cape, Quebec ... 61 G 3
Desful, Persia (see Dizful) ... 103 C 4
Deshek Wanna (lake), Africa ... 112 R 10
Desblagar, Russia ... 101 M 1
Deshuef, Cape, Arctic Region (see East Cape) ... 3 B 4
Deshu, Afghanistan ... 103 K 5
Desio, Italy, '81, 5,228 ... 93 F 3

Désirade (island), West Indies, '89, 1,398 ..... 67 P 6
Desire, Port, Argentina ..... 72 D 13
Desjarmyri, Iceland ..... 88 R 2
Deskford, Scotland ..... 78 L 4
Deslacs Island, Bismarck Archipelago ..... 116 J 2
Desna, Russia ..... 97 L 4
Desna (river), Russia ..... 97 H 6
Desnatzui (river), Rumania .... 98 F 4
Desnok, British India ..... 104 D 6
Desolacion, Isla (island), Chile. 72 C 14
Desolation (island), Chile (see Isla Desolacion) ..... 72 C 14
Desolation Island, Indian Ocean (see Kerguelen Island) ..... 2 M 6
Desolation Land, Chile (see Isla Desolacion) ..... 72 C 14
Desordem, Serra da (Mts.), Brazil ..... 71 H 4
Despair Bay, Newfoundland ... 62 J 6
Despdina, Greece, '89, 2,212... 99 F 4
Despoblado (plateau), Bolivia.. 70 D 8
Despotiki (island), Greece .... 99 L 7
Despoto Dagh (mountains), Turkey in Europe (see Rhodope) ..... 98 G 7
Dessalines, Haiti .... 68 C 6
Dessau, Germany, '95, 42,395.. 85 J 15
Dessau, Germany (on travel map) ..... 74 L 3
Desterro, Brazil, a6,000 ..... 72 H 9
Destruction, Mount, Australia.. 115 D 4
Desuk, Egypt, '82, 6,853 ..... 110 R 3
Desvres, France, '91, 4,801 .... 80 G 2
Det, Siam ..... 106 G 7
Detchan, Turkey in Europe ... 98 C 6
Detekule, Mount, Manchuria ... 107 L 1
Detling, England ..... 77 K 5
Detmold, Germany, '95, 11,-237 ..... 85 J 8
Detmold, Germany (on travel map) ..... 74 J 3
Det Norske Hav (ocean), Norway (see Norwegian Sea) .... 95 G 3
Dettelbach, Germany ..... 86 N 11
Dettingen, Germany ..... 86 M 9
Dettva, Hungary, '90, 6,268 ... 89 L 3
De Tain, Cape Colony ..... 113 E 5
Deurne, Belgium, '90, 6,702 ... 84 E 6
Deurne, Netherlands (commune), '94, est.5,972 ..... 84 G 6
Deutsch-Avricourt, Germany .. 86 P 4
Deutsch-Brod, Austria, '90, 5,735 ..... 90 M 4
Deutsch-Brod, Austria (on travel map) ..... 74 M 4
Deutsche Seewarte, Hamburg, Germany ..... 87 M 31
Deutsches Meer, Europe (see (see North Sea) ..... 73 K 4
Deutsch - Eylau, Germany, '95, 6,687 ..... 87 E 30
Deutsch-Eylau, Germany (on travel map) ..... 74 O 2
Deutsch Feistritz, Austria .... 90 L 9
Deutsch-Krone, Germany, '95, 7,140 ..... 87 F 23
Deutsch Lissa, Germany ..... 87 K 24
Deutschnofen, Austria ..... 90 C 11
Deutsch-Proben, Hungary .... 89 K 3
Deutsch Rasselwitz, Germany.. 87 M 27
Deutsch-Wagram, Austria (see Wagram) ..... 74 N 4
Deutsch Wartenberg, Germany, '95, 835 ..... 87 J 22
Deutsch Wilmersdorf, Germany 87 J 29
Dentz, Germany, '90, 17,681 ... 86 L 4
Deux-Ponts (Fr.), Germany (see Zweibrücken) ..... 86 O 5
Deux Rivières, Ontario ..... 60 G 1
Deux - Sèvres (department), France, '96, 346,604 ..... 80 E 6
Déva, Hungary ..... 89 O 6
Deva, Spain ..... 83 K 1
Deva, Spain (on travel map) .. 74 C 7
Deva (river), Spain ..... 83 H 1
Devarkonda, British India .... 105 G 11
Dévavanya, Hungary, 12,154... 89 M 5
Devecser, Hungary ..... 89 J 4
Develi, Turkey in Asia, a3,000. 101 F 3
Develler, Switzerland ..... 91 D 2
Develi Karahissar, Turkey in Asia, a3,000 ..... 101 F 3
Deventer, Netherlands (commune), '89, 22,842; '95, est.25,086 ..... 84 H 4
Deventer, Netherlands (on travel map) ..... 74 H 2
Deverek (river), Turkey in Asia 101 E 2
Deveron, River, Scotland ..... 78 L 4
Devgad, British India ..... 105 D 11
Devi, Point, British India .... 105 H 12
Devikota, British India ..... 105 G 15
Deville, France ..... 82 K 1
Devil's Bit (Mt.), Ireland ..... 79 E 6
Devil's Bridge, Wales ..... 75 E 9
Devil's Cape, Greenland ..... 3 L 6
Devil's Dyke (ancient earthwork), England ..... 77 J 2
Devil's Dyke (chasm), England. 75 M 12
Devil's Garden, Saint Helena .. 109 E 7
Devil's Lake, Canada ..... 63 K 3
Devil's Peak, Cape Colony .... 113 B 6
Devil's Point, Bahama Islands 67 H 2
Devil's Thumb Bay, Greenland. 3 J 8
Devil's Tower, Gibraltar ..... 83 Q 7
Devizes, England, '91, 6,426 ... 75 J 11
Devol (river), Turkey in Europe ..... 98 C 8
Devon, North (island), Canada. 59 N 1
Devon (county), England, '91, 631,808 ..... 75 E 12
Devonport, Australia, '91, 1,805 115 K 6
Devonport, England, '91, 54,736 75 D 13
Devonport, England (on travel map) ..... 74 B 3
Devonport, New Zealand, '91, 2,455; '96, est.2,600 ..... 117 F 3
Devonshire, England (see Devon County) ..... 75 E 12
Devynnock, Wales ..... 75 E 10
De Waal, Netherlands ..... 84 E 2
Dewan, British India ..... 105 P 9
Dewangiri, British India ..... 104 N 6
Dewas, British India, '91, 15,068 ..... 104 F 8
Dewdney, Canada ..... 63 H 4
Dewetsdorp, Orange Free State, '90, 371 ..... 113 H 5
De Winton, Fort, Africa..... 112 O 10
Dewlah, British India ..... 104 M 4
Dewsall, England ..... 75 G 10
Dewsbury, England, '91, 29,847. 76 J 5
Dey Koreysch, Persia ..... 103 D 5
Deynze, Belgium, '90, 4,591 ... 84 B 7
Dezerta Grande (island, Portuguese), near Madeira Is..... 83 O 7
Dhabi, Abu, Oman ..... 102 N 5
Dhahar Walata (region), Africa 111 E 6
Dhahret el-Araimeh (Mt.), Palestine ..... 102 B 10
Dhaka, British India (see Dacca) ..... 104 N 8
Dhamar, Arabia, a10,000 ..... 102 J 9
Dhamra, British India ..... 105 L 9
Dhamra (river), British India. 105 L 9
Dhamtari, British India ..... 105 H 9
Dhanera, British India ..... 104 C 7
Dhankuta, Nepal ..... 104 L 6
Dhansaa, British India ..... 104 H 9
Dhar, British India, '91, 18,430. 104 E 8
Dharampur, British India . ... 105 D 9
Dharampur, Nepal ..... 104 L 6
Dharangaon, British India, '91, 15,072 ..... 105 E 9
Dharapuram, British India .... 105 F 14
Dharashir, British India, '91, 10,511 ..... 105 F 10
Dhar el-Kodib (Mt.), Turkey in Asia ..... 101 F 5
Dharmapuri, British India .... 105 F 13
Dharmavaram, British India... 105 F 12
Dharmsala, British India ..... 104 F 3
Dharmsaleh, Nepal ..... 104 H 5
Dharwad, British India (see Dharwar) ..... 105 E 12
Dharwar, British India, '91, 32,-841 ..... 105 E 12
Dhat-el-Haj, Turkey in Asia... 102 F 3
Dhauleshvaram, British India, '91, 10,492 ..... 105 J 11
Dhawalagiri Peak, Nepal ..... 104 J 5
Dheddo, Mount, Africa ..... 112 S 9
Dhehir, Turkey in Asia ..... 102 E 6
Dheka, Hagios, Crete ..... 99 A 8
Dhelna, El (region), Africa..... 111 C 6
Dhenkanal, British India ..... 105 K 9
Dherveni, Greece ..... 99 G 4
Dhervitselepi, Greece ..... 99 D 5
Dhiban (ruins), Turkey in Asia 102 D 9
Dhipotamo (river), Greece (see Pirnatza) ..... 99 E 6
Dhirang, Tibet ..... 107 E 5
Dholera, British India, '91, 10,-088 ..... 104 C 8
Dholka, British India, '91, 16,-494 ..... 104 D 8
Dhond, British India ..... 105 E 10
Dhoraji, British India, '91, 20,-406 ..... 104 C 9
Dhrafa, British India ..... 104 C 9
Dhrangadhra, British India, '91, 15,209 ..... 104 C 8
Dhubri, British India ..... 104 M 6
Dhulall, Wady, Turkey in Asia 102 D 7
Dhulia, British India, '91, 21,-880 ..... 105 E 9
Dhungawan, British India .... 104 J 8
Dhwalagiri Peak, British India (see Dhawalagiri Peak) .. 104 J 5
Dia (island), Crete ..... 99 E 8
Diable, Point, Haiti ..... 68 B 6
Diable, Isle au (island), Quebec ..... 61 P 8
Diablerets (Mts.), Switzerland. 91 D 6
Diablo, Mount, Santo Domingo. 68 F 6
Diablotin, Mount, West Indies.. 67 P 7
Diadin, Turkey in Asia ..... 101 K 3
Diadkovo, Russia ..... 97 J 5
Diagaon, British India ..... 105 J 9
Diah, Sumatra ..... 116 A 4
Diahu, Africa ..... 112 J 11
Diakonovo, Russia ..... 97 L 6
Diakophtitkn, Greece ..... 99 F 4
Diakova, Russia ..... 97 J 3
Diakova, Turkey in Europe ... 98 C 6
Diala, Africa ..... 111 D 7
Dialn (river), Turkey in Asia .. 101 L 6
Dialafara, Africa ..... 111 D 7
Dialafara (district), Africa .... 111 D 7
Dialakoroba, Africa ..... 111 E 8
Dialakuru, Africa ..... 111 D 8
Diamante, Rio (river), Argentina ..... 72 D 10
Diamante, Cuba ..... 68 J 4
Diamantina, Brazil, a10,000 ... 71 J 7
Diamantina River, Australia .. 115 G 4
Diamantino, Brazil, a3,000 .... 71 F 6
Diamhur, Africa ..... 111 C 7
Diamond Bay, Australia ..... 115 K 2
Diamond Cape, Sumatra ..... 116 A 3
Diamond Harbor (place), British India ..... 104 M 8
Diamond Head, Hawaii ..... 117 N 1
Diamond Rocks, Australia .... 115 C 6
Diamu, Africa ..... 111 D 7
Diana Shoal, Oceanica ..... 114 M 4
Diana's Peak, Saint Helena ... 109 F 7
Diana Strait, Japan ..... 108 O 3
Dianghirte, Africa ..... 111 D 7
Dianna, Africa ..... 111 B 7
Diano, Italy ..... 93 D 5
Diano Marina, Italy ..... 93 D 7
Diaphorti (Mt.), Greece ..... 99 E 6
Diaporia Island, Greece ..... 99 H 5
Diarbekir, Turkey in Asia, a40,-000 ..... 101 J 4
Diarbekir (vilayet), Turkey in Asia, '85, est.471,462 ..... 101 J 4
Diarbekr (vilayet), Turkey in Asia (see Diarbekir) ..... 101 J 4
Diatt, Cape, Sumatra ..... 116 B 4
Diavel, Piz del, Switzerland ... 91 N 5
Diavolitsi, Greece, '89, 695 ... 99 E 6
Dibba, Oman ..... 102 O 4
Dibba, Ras (cape), Oman ..... 102 O 4
Dibbela Oasis, Africa ..... 110 K 6
Dibeh Tower, Ed, Egypt ..... 110 U 3
Dibhaser, Turkey in Asia ..... 101 H 4
Dibi, Egypt ..... 110 R 3
Dibi Narajoni, British India ... 104 M 4
Dibir, Africa ..... 112 S 9
Dibra, Turkey in Europe, a10,000 ..... 98 C 7
Dibrugarh, British India, '91, 9,876 ..... 106 B 1
Dibue, Kongo ..... 112 N 12
Dibulla, Colombia ..... 70 C 1
Dickson, Port, Straits Settlements ..... 105 N 15
Dickson Downs, Australia ..... 115 F 4
Dickson Harbor, Arctic Region 3 K 1
Dickson Harbor, Siberia ..... 100 K 1
Dicomano, Italy ..... 93 L 7
Didam, Africa ..... 110 N 7
Didam, Netherlands (commune), '94, est.3,940 ..... 84 H 5
Didaun, Persia ..... 103 H 3
Didcot, England ..... 77 B 4
Diddington, England ..... 77 F 1
Didgori Mountains, Russia .... 101 L 2
Didhav, Africa ..... 110 R 7
Didwana, British India, '91, 11,376 ..... 104 E 6
Didyma, Greece, '89, 1,301 ... 99 H 6
Didyma (Mt.), Greece ..... 99 H 6
Didymos (ruins), Egypt ..... 110 P 4
Die, France, '91, 3,729 ..... 81 L 8
Dieburg, Germany ..... 86 N 8
Diedenhofen, Germany, '90, 8,923 ..... 86 O 3
Diedilovo, Russia ..... 97 L 5
Diedovshtchina, Russia ..... 97 G 6
Dieghem, Belgium, '90, 2,042. 84 C 3
Diego Perez, Cayo (island), Cuba 68 D 3
Diego Ramirez Islands, Chile .. 72 D 15
Diego Suarez, Madagascar (see Anseranana), est.5,000 ..... 112 T 13
Die Hohe Wand (Mt.), Austria. 90 A 6
Diekirch, Luxemburg ..... 84 H 9
Diekirch, Luxemburg (on travel map) ..... 74 G 4
Diele, Africa ..... 112 K 11
Dielsdorf, Switzerland, '88, 653 91 H 2
Diembang Lake, Borneo ..... 116 E 4
Diemel (river), Germany ..... 85 K 8
Diemen, Netherlands (commune), '94, est.1,659 ..... 84 B 3
Diemerbrug, Netherlands ..... 84 B 3
Diemerdam, Netherlands ..... 84 C 3
Diemeringen, Germany ..... 86 P 5
Dien, French Indo-China ..... 106 G 5
Dien Khanh, French Indo-China 106 J 8
Dienville, France ..... 82 J 4
Diepenau, Germany, '95, 433 .. 85 H 8
Diepenbeek, Belgium, '90, 3,642 84 G 7
Diepenveen, Netherlands (commune), '94, est.3,955 ..... 84 H 4
Diepholz, Germany, '95, 3,004. 85 G 7
Diepoldsau, Switzerland, '88, 958 ..... 91 L 2
Dieppe, France, '91, 22,771 ... 82 B 1
Dieppe, France (on travel map) 74 E 4
Diep River Station, Cape Colony ..... 113 B 7
Dier, El, Turkey in Asia ..... 101 M 7
Diersheim, Germany ..... 86 P 6
Dier Tahmich, Turkey in Asia. 102 C 4
Diesbach, Ober, Switzerland, '88, 447 ..... 91 E 4
Die Schweiz (Ger., see Switzerland; large scale map of).... 91
Diesshach, Switzerland, '88, 527 91 E 3
Diessen, Germany ..... 86 R 13
Diessenhofen, Switzerland, '88, 1,252 ..... 91 J 1
Diest, Belgium, '90, 8,531 .... 84 F 7
Dietfurt, Germany ..... 86 O 14
Dietina, Servia ..... 98 B 5
Dietina (river), Servia ..... 98 B 5
Dietlikon, Switzerland, '88, 1,813 ..... 91 H 2
Dietwiler, Switzerland (see Develleri), '88, 474 ..... 91 D 2
Dietzenbach, Germany ..... 86 N 8
Dieulefit, France ..... 81 L 8
Dieulouard, France ..... 82 N 3
Dieuze, Germany, '90, 5,760 ... 86 P 4
Dievenow, Germany ..... 85 D 20
Dievenow (river), Germany .... 85 E 20
Diez, Germany, '95, 4,565 .... 86 M 6
Diez, Germany (on travel map) 74 J 3
Difunda, Kongo ..... 112 M 13
Dig, British India, '91, 15,166.. 104 F 6
Digby, Nova Scotia, est.1,381.. 62 D 5
Digby (county), Nova Scotia, '91, 19,896 ..... 62 D 5
Digby Neck, Nova Scotia ..... 62 C 5
Diggera Tuareg (tribe), Africa. 111 J 7
Diggo (river), Africa ..... 110 Q 9
Diggs, Punta (point), Mexico . 64 B 2
Dighli, Jebel (Mt.), Egypt .... 110 P 5
Dignano, Austria, '90, 5,269 ... 89 E 7
Digne, France, '91, 7,261 ..... 81 M 8
Digne, France (on travel map). 74 H 6
Digoin, France, '91, 4,880 .... 80 K 6
Digoin, France (on travel map) 74 G 5
Digranes (point), Iceland .... 88 R 2
Digswill, England ..... 77 G 3
Digue, La (island), Africa ..... 109 L 5
Digue de Cabaida (dike), Mexico 65 C 5
Digvir, Russia ..... 101 K 2
Dib, Gar-ed- (Mt.), Egypt .... 110 N 3
Dihewid, Wales ..... 75 D 9
Dihong (river), British India (see Brahmaputra) ..... 104 N 6
Dihua Kala, Africa ..... 112 L 14
Dijis, Mount, Africa ..... 112 R 10
Dijon, France, '96, 67,736 ..... 82 K 6
Dijon, France (on travel map). 74 G 5
Dikanka, Russia ..... 97 K 7
Dike, Jost van (island), West Indies ..... 68 L 1
Dikeli (Adana), Turkey in Asia 101 F 4
Dikeli (Smyrna), Turkey in Asia, a4,000 ..... 101 B 3
Dikemark, Norway ..... 95 C 2
Dikhol, Africa ..... 111 C 7
Diklos, Hagios (Mt.), Crete ... 99 A 8
Dikker, Bir (well), Egypt ..... 110 O 4
Dikoa, Africa ..... 110 K 8
Diksmuide (Flemish), Belgium (see Dixmude) ..... 84 A 6
Dikte Mountains, Crete (see Sitia Mountains) ..... 99 F 8
Dil, Kuh-i- (Mt.), Persia ..... 103 D 5
Dila, Afghanistan ..... 103 N 4
Dilam, Bunder, Persia ..... 103 D 5
Dilambi, Kongo ..... 112 M 10
Dilaram, Afghanistan ..... 103 K 4
Dilawar, British India ..... 104 C 5
Dilbeek, Belgium, '90, 2,195 .. 84 A 4
Dilfin, Africa ..... 110 L 8
Dilfo, Africa ..... 110 M 8
Dilinata, Greece, '89, 1,996 .... 99 C 4
Diliun, Persia ..... 103 D 4
Dillenburg, Germany, '95, 4,091 86 L 7
Dillenburg, Germany (on travel map) ..... 74 J 3
Dilling, Norway ..... 95 D 3
Dillingen, Germany, '95, 6,192. 86 P 12
Dillion Bay, New Hebrides Is. 117 J 9
Dillon, Abyssinia ..... 110 Q 8
Dillon River, New Zealand .... 117 E 7
Dillonton, Quebec ..... 61 K 8
Dilman, Persia, a6,000 ..... 103 A 1
Dilolo, Africa ..... 112 J 11
Dilolo, Lake, Africa ..... 112 M 13
Dimanova, Russia ..... 97 G 4
Dimauski, Russia ..... 101 N 3
Dimapur, British India ..... 106 A 2
Dimar, Arabia (see Dhamar) .. 102 J 9
Dimaro, Austria ..... 90 B 11
Dimas, Ras (cape), Tunis ..... 111 J 2
Dimas, Turkey in Asia ..... 102 D 5
Dimassa, Kongo ..... 112 M 10
Dimboola, Australia, a1,200 ... 115 G 7
Dimbovitza (river), Rumania .. 98 H 4
Dimer, Russia ..... 97 H 6
Dimesa, Kongo ..... 112 L 10
Dimeshk-esh-Sham, Turkey in Asia (see Damascus) ..... 102 D 5
Dimi, Africa ..... 110 M 6
Dimitrios, Cape, Greece ..... 99 K 6
Dimitros, Hagios (Mt.), Greece 99 E 7
Dimitsana, Greece, '89, 2,488 .. 99 F 5
Dimon, Store (island), Denmark 88 B 3
Dimtu, Africa ..... 110 P 8
Din, Persia ..... 103 F 7
Dinagat Island, Philippine Is.. 116 G 2
Dinagepore, British India (see Dinajpur) ..... 104 M 7
Dinair, Turkey in Asia ..... 101 D 4
Dinajpur, British India, '91, 12,204 ..... 104 M 7
Dinan, France, '91, 10,444 .... 80 C 4
Dinan, France (on travel map). 74 C 4
Dinanagar, British India ..... 104 E 3
Dinant, Belgium, '90, 7,048 ... 84 E 8
Dinant, Belgium (on travel map) ..... 74 G 3
Dinapur, British India ,'91, 44,419 ..... 104 K 7
Dinara (Mt.), Austria ..... 89 H 7
Dinaric Alps (Mts.), Austria .. 89 H 8
Dinas, Castle, England..... 75 C 13
Dinas Head, Wales ..... 75 C 9
Dinas Mowddwy, Wales .... 76 E 7
Dindi (river), British India ... 105 G 11
Dindigal, British India, '91, 20,-203 ..... 105 F 14
Dindigul, British India (see Dindigal) ..... 105 F 14
Dindings (division), Straits Settments ..... 105 N 15
Dindori, British India ..... 105 D 9
Dinga, British India ..... 104 D 3
Dingarh, British India ..... 104 D 5
Dingden, Germany ..... 85 J 4
Dinge, France ..... 80 D 4
Dingelstedt, Germany, '95, 3,614 ..... 86 K 11

Dingira, Africa ... 111 D 8
Dingle, Ireland, '91, 1,764 ... 79 A 7
Dingle Bay, Ireland ... 79 A 7
Dinglingen, Germany ... 86 Q 6
Dingolfing, Germany ... 86 P 15
Dingwall (town), Scotland, '91, 2,300 ... 78 H 4
Dinkelshühl, Germany, '95, 4,577 ... 86 O 11
Dinmante, Argentina ... 72 E 10
Dino, Isola di, Italy ... 94 T 15
Dinoze, France ... 82 N 4
Dinslaken, Germany, '95, 3,070 ... 85 J 4
Dinteloord, Netherlands (commune), '94, a3,052 ... 84 D 5
Diogo, Africa ... 111 E 8
Dioma, Africa ... 112 M 14
Diomede Islands, Arctic Region ... 3 B 4
Dionysos, Greece ... 99 M 2
Dios, Cayos de (islands), Cuba. ... 68 B 2
Dios (ruins), Egypt ... 110 P 4
Dipla, British India ... 104 B 7
Dipolras Dagh (Mt.), Turkey in Asia ... 101 D 4
Dippin Head, Scotland ... 78 F 9
Dippoldiswalde, Germany, '95, 3,362 ... 86 L 18
Dique, Canal del, Colombia ... 70 B 1
Dir, British India ... 104 C 2
Dirdal, Norway ... 95 E 7
Dire, Africa ... 111 F 6
Direction, Cape, Australia ... 115 G 2
Direction, Mount, Australia ... 115 K 6
Direction Island, Australia ... 115 A 4
Direkwend (district), Persia ... 103 C 4
Dirla, Nicaragua ... 66 B 8
Diriamba, Nicaragua ... 66 B 8
Diriomo, Nicaragua ... 66 B 8
Dirk Hartog Island, Australia. 115 A 5
Dirkl, Africa ... 110 K 6
Dirksland, Netherlands (commune), '94, est.2,134 ... 84 D 5
Dirleton (village), Scotland, '91, 313 ... 78 L 7
Dirschau, Germany, '95, 11,792 ... 87 D 28
Dirschau, Germany (on travel map) ... 74 O 1
Disa, British India ... 104 D 7
Disappointment, Cape, South America ... 69 N 14
Disappointment Bay, Antarctic Region ... 2 H 9
Disappointment Islands, Low Archipelago ... 117 N 7
Dischingen, Germany ... 86 P 11
Disco, Greenland (see Disko)..
Discovery Harbor, Arctic Region 3 H 6
Discovery Shoal, East India Is. 116 D 1
Disentis, Switzerland, '88, 366. 91 J 4
Disgrazia, Monte della (Mt.), Italy ... 93 G 2
Disla, Africa ... 110 L 9
Diskata, Turkey in Europe ... 98 D 9
Disko Bay, Greenland ... 3 K 9
Disko Fjord, Greenland ... 3 J 9
Disko Island, Greenland ... 3 J 9
Diskotija, Eastern Rumelia ... 98 K 6
Disna, Russia, est.7,989 ... 97 F 4
Dison, Belgium, '90, 13,221 ... 84 G 7
D'Israeli, Quebec ... 61 M 7
Diss, England, '91, 3,763 ... 75 P 9
Dissay, France ... 82 A 5
Dissen, Germany ... 85 H 7
Diasentis, Switzerland (see Disentis) ... 91 J 4
Distomon, Greece, '89, 1,341 ... 99 G 4
Distos, Greece ... 99 K 4
District of Rio Grande, Nicaragua ... 66 L 6
District of Siquia, Nicaragua.. 66 L 7
Distrito Federal, Mexico, '95, 480,071 ... 65 G 4
Ditchling, England ... 75 M 12
Dithmarschen (territory), Germany ... 85 D 9
Ditmarsh (territory), Germany (see Dithmarschen) ... 85 D 9
Ditton, England ... 77 J 5
Ditton, West, Quebec ... 61 M 8
Diu, Africa, ... 112 P 14
Diu (island and town; Portuguese), India, a12,000 ... 104 C 9
Divlar, Turkey in Asia ... 101 C 4
Diuma Dagh (Mt.), Turkey in Asia ... 101 B 3
Diva, British India ... 105 P 10
Divača, Austria ... 90 J 12
Divanieh, Turkey in Asia, a6,000 ... 101 L 7
Dives (river), France ... 82 A 3
Dives (town), France ... 80 E 3
Divichi, Russia ... 96 J 7
Dividing Range, Great, Australia ... 115 H 4
Divilacan Bay, Philippine Is. .. 116 F 1
Divin, Russia ... 97 E 6
Divinisa Point, Philippine Is .. 116 F 1
Divis, Mount, Ireland ... 79 J 2
Divle, Turkey in Asia, a4,500.. 101 E 4
Divorcio, Cuba ... 68 G 3
Divourne, Italy (see Leghorn).. 93 H 7
Divovka, Russia ... 97 J 5
Divri, Greece, '89, 1,670 ... 99 E 5
Divrik, Turkey in Asia, a10,000 101 G 3
Diwalah, Afghanistan ... 103 K 5
Diwalak, Afghanistan ... 103 K 4
Diwan, Dehr, Palestine ... 102 C 8
Diwangiri, British India (see Dewangiri) ... 104 N 6
Dixcove, Africa ... 111 F 9
Dixie, Ontario ... 60 F 4
Dixmude, Belgium, '90, 3,989.. 84 A 6
Dixmuiden, Belgium (see Dixmude) ... 84 A 6
Dixon Entrance, British Columbia ... 63 C 3
Dixville, Quebec, '91, 514 ... .. 61 L 8
Diz, Ab-i- (river), Persia ... .. 103 C 5
Diza, Turkey In Asia, a3,600 .. 101 L 4
Dizal, Persia ... .. 103 A 1
Dizak, Persia ... 103 K 7
Dizak (district), Persia ... 103 K 7
Dizful, Persia, a30,000 ... 103 C 4
Djaa, Oman ... 102 O 6
Djabbir, Kongo ... 112 N 10
Dja-dzasyk, Mongolia ... 107 F 1
Djakovár, Hungary ... .. 89 K 6
Djanik, Turkey in Asia ... 101 K 3
Djankoi, Russia ... 97 K 9
Djaratai-debasun (lake), Mongolia ... 107 G 3
Djarilagatch Bay, Russia ... 97 J 8
Djarilagatch Point, Russia ... 97 J 9
Djebrin, Arabia ... 102 K 4
Djellan (district), Oman ... 102 P 6
Djeladjil, Arabia ... 102 K 4
Djel Gora (Mts.), Hungary ... 89 K 6
Djerir, Wady, Arabia ... 102 H 4
Djeuling, French Indo-China .. 106 H 7
Djimaja Island, Dutch East India ... 116 C 4
Djizl, Wady, Turkey in Asia.. 102 G 4
Djof, Arabia (see El Djof) .... 102 G 3
Djof, El, Arabia ... 102 G 3
Djol River, Africa ... 110 P 9
Djowf, Arabia (see El Djof) ... 102 G 3
Djuma (river), Kongo ... 112 L 11
Djuplvogr, Iceland ... 88 R 3
Djurgarden (park), Sweden ... 95 N 8
Djursholm, Sweden ... 95 N 8
Dmitrief, Russia est.4,662 ... 97 K 5
Dmitrievskoi, Russia ... 97 H 3
Dmitroff, Russia, est.9,298.... 97 L 3
Dmitrovsk, Russia, est.6,878 .. 97 K 5
Dnieper (river), Russia ... 97 H 8
Dnieper Bay, Russia ... 97 H 8
Dniepr (river), Russia (see Dnieper) ... 97 H 6
Dniester (river), Austria ... ... 89 R 3
Dniester (river), Russia ... 97 G 8
Dniester Bay, Russia.... 97 H 8
Dniestr (river), Russia (see Dniester) ... 97 G 8
Dnieprovka, Russia, est.8,187. 97 K 8
Doa, Africa ... 111 G 8
Doaan, Jebel (Mt.), Arabia ... 102 N 8
Doab, India (see Barl Doab and others) ... 104 D 4
Doaba, British India ... 104 C 2
Doadamy, Arabia ... 102 J 5
Doagh, Ireland ... 79 J 2
Doaktown, New Brunswick .... 62 C 3
Doana (river), Greece ... 99 E 5
Doarhutta, British India ... 104 M 2
Doaro (river), Africa ... 112 S 9
Dob (tribe), Africa (see Bongo) 110 N 9
Dobai, Oman ... 102 O 4
Doban, Um, Africa ... 110 O 7
Dobberan, Germany (see Doberan) ... 85 D 14
Dobbertin, Germany ... 85 E 15
Dobble, Lake, Australia ... 115 F 5
Dobbin Bay, Arctic Region ... 3 A 8
Dobczyce, Austria ... 89 M 2
Döbeln, Germany, '95, 15,763 .. 86 K 17
Döbeln, Germany (on travel map) ... 74 L 3
Doberan, Germany ... 85 D 14
Döbern, Alt, Germany ... 85 J 19
Dobersberg, Austria ... 90 L 6
Dobische See (lake), Germany. 87 D 34
Doblen, Russia ... 97 D 3
Döbling, Ober, Austria ... 90 C 5
Döbling, Unter, Austria ... 90 C 5
Dobo-Doba-cho (lake), Tibet ... 107 D 4
Doboj, Bosnia ... 89 J 7
Doboj, Bosnia ... 89 K 7
Doboj, Bosnia (on travel map).. 74 N 6
Doboka, British India ... 104 O 6
Doboka Szolnok (comitat), Hungary, '90, 217,550 ... 89 P 4
Doboun, Africa ... 110 L 7
Dobra, Hungary ... 89 O 6
Dobra (river), Hungary ... 90 L 13
Dobrain, Russia ... 97 K 4
Dobrar, Afghanistan ... 103 L 4
Dobrelka, Russia ... 97 G 4
Dobrest, Hungary ... 89 O 5
Dobrianka, Russia, est.9,368 ... 97 H 5
Dobrlchowitz, Austria ... 90 J 4
Dobrllugk, Germany, '95, 1,471 85 J 18
Dobßia, Austria ... 90 J 4
Dobritch, Bulgaria (see Bazardzhik) ... 98 K 5
Dobrol, Eastern Rumelia ... 98 K 6
Dobromil, Austria ... 89 O 2
Dobroshevtze, Turkey In Europe 98 C 6
Dobrowitz, Austria ... 90 K 3
Dobroyd Hill, Australia ... 115 J 1
Dobrudja (division), Rumania, '89, 199,711 ... 98 L 4
Dobruoscha, Rumania (see Dobrudja) ... 98 L 4
Dobruschka, Austria ... 90 N 3
Dobrzan, Austria ... 90 G 4
Dobrzyca, Germany, '95, 1,351.. 87 J 26
Dobrzyn, Russia (on travel map) ... 74 O 2
Dobschau, Hungary ... 89 M 3
Dobschau, Hungary (on travel map) ... 71 P 4
Dobsina, Hungary (see Dobschau) ... 89 M 3
Docampado, Rio (river), Colombia ... 70 B 3
Doce, Rio (river), Brazil ... 71 G 7
Doce, Rio (river), Brazil ... 71 J 7
Doce Leguas, Cayos de las (islands), Cuba ... 68 G 4
Dochart, River, Scotland ... 78 H 7
Dochart, Loch (lake), Scotland. 78 H 7
Docking, England ... 76 O 7
Dockum, Netherlands (see Dokkum) ... 84 G 2
Doctor Arroyo, Mexico, '94, 29,224 ... 64 J 6
Dodabetta Mountain, British India ... 105 F 14
Dodargali Pass, British India.. 104 E 2
Dodder, River, Ireland ... 79 H 9
Doddington (Kent), England ... 77 K 5
Doddington (Northampton), England ... 77 E 1
Dodman Point, England ... 75 C 13
Dodo (river), Africa ... ... 111 H 9
Dodona (district), Turkey in Europe ... 98 C 9
Doesburgh, Netherlands ... 84 H 4
Doetinchem, Netherlands, '94, a3,784 ... 84 H 5
Dofina, Russia ... 97 J 8
Dogali, Battle of, Africa ... 110 R 6
Dogba, Africa ... 111 G 9
Dog Creek (place), British Columbia ... 63 F 4
Doggerbank (sand bank) ... 73 K 5
Dog Islands (Br.), West Indies 67 G 5
Dog Lake, Manitoba ... 63 M 4
Doglani, Italy ... 93 D 5
Dogmersfield, England ... 77 D 5
Dogorda (tribe), Africa ... 110 K 7
Dog River, Canada ... 63 N 2
Dog Rocks, West Indies ... 67 E 2
Dogrular, Bulgaria ... 98 K 5
Dogs, Isle of, London, England 75 O 14
Dohad, British India, '91, 12,-935 ... 104 E 8
Doka (French Kongo), Africa . 110 K 9
Doka (Kordofan), Africa ... 110 P 7
Doka (river), Madagascar ... 112 S 14
Doka, Bander, Turkey in Asia . 102 H 7
Dokani, Baluchistan ... 103 K 8
Dokeat, Africa ... 110 L 7
Dokhter, Kuh-i- (Mt.), Persia.. 103 F 3
Doki, Africa ... 110 K 9
Dokimi (Mt.), Greece ... 99 D 1
Dokkan, Africa ... 110 Q 6
Dokkullu, Africa ... 110 O 9
Dokkum, Netherlands (commune), '94, est.4,004 ... 84 G 2
Doko, Africa ... 112 K 10
Doko (island), Greece ... 99 H 6
Dokolina, Rumania ... 98 K 2
Dokshitzy, Russia, est.5,103 ... 97 G 4
Dok-thol (district), Tibet ... 107 C 4
Dol, France, '91, 4,814 ... 80 D 4
Dol, France (on travel map) .. 74 D 4
Dolbeau, Quebec ... 61 P 2
Dolbohanti (tribe), Africa ... 110 S 8
Dolcearqua, Italy ... 93 C 7
Dolcedo, Italy ... 93 C 7
Dôle, France, '91, 14,253 ... 80 L 5
Dôle, France (on travel map).. 74 G 5
Dôle, La (Mt.), Switzerland ... 91 A 5
Doleiman, Turkey in Asia ... 101 D 4
Dolent, Mt., Switzerland ... 91 D 7
Dolgaia-shtchel, Russia ... 96 H 2
Dolga Point, Russia ... 96 G 6
Dolgelly, Wales, '91, 2,467 .... 76 F 7
Dolgelly, Wales (on travel map) 74 C 2
Dolghar, British India ... 105 P 13
Dolgoi, Russia ... 97 L 5
Dolgoi Island, Arctic Region... 3 L 1
Dolgoi Island, Russia ... 96 L 2
Dolgovskoi, Russia ... 96 M 5
Dolhaska, Rumania ... 98 J 1
Dolhana, Greece, '89, 1,577 .... 99 G 6
Dolina, Austria, '90, 3,032 .... 89 P 3
Doliuskaja, Russia ... 97 J 7
Dölitz, Germany ... 85 F 21
Döllach, Austria ... 90 F 10
Dollar (village), Scotland, '91, 1,807 ... 78 J 7
Dollar Law (Mt.), Scotland ... 78 K 8
Dollart, The (bay), Germany ... 85 F 5
Dolle, Germany ... 85 H 14
Dollnstein, Germany ... 86 P 12
Dollymount, Ireland ... 79 K 8
Dolnja Tuzla, Bosnia, '95, a10,-227 ... 89 K 7
Dolnja Tuzla, Bosnia (on travel map) ... 74 O 6
Dolnje Miholjac, Hungary .... 89 J 6
Dolnji Unac, Bosnia ... 89 H 7
Dolo, Italy, '81, 2,575 ... 93 M 4
Dolobanda, Africa ... 112 L 15
Dolomite Alps (Mts.), Austria. 90 D 11
Dolon, Mongolia ... 107 H 1
Dolon-nor, China, '96, a30,000. 107 K 2
Doloo, Africa, a30,000 ... 110 K 8
Dolores (Buenos Aires), Argentina, '90, a7,500 ... 72 F 11
Dolores (Cordoba), Argentina... 72 E 10
Dolores (Mendoza), Argentina, '90, a2,000 ... 72 D 10
Dolores, Guatemala ... 66 E 3
Dolores, Guatemala ... 66 F 3
Dolores, Mexico ... 65 A 7
Dolores, Mexico (see Dolores Hidalgo) ... 65 F 2
Dolores Hidalgo, Mexico, '94, 7,200 ... 65 F 2
Dolores Hidalgo (distrito), Mexico, '94, 47,286 ... 65 F 2
Dolostchi, Russia ... 97 G 3
Dolovo, Turkey in Europe ... 98 C 6
Dolphin, Cape, Falkland Islands, South America ... 72 F 14
Dolphin and Union Strait, Arctic Region ... 3 D 8
Dolphin and Union Strait, Canada ... 59 G 3
Dolphinton, Scotland ... 78 J 8
Doltzi, Russia ... 97 K 5
Dolus, France ... 82 B 6
Dolwyddelan, Wales ... 76 E 6
Dolzig, Germany, '95, 1,593 ... 87 J 24
Dom, Abu, Egypt ... 110 P 6
Dom, Siam ... 106 G 7
Dom (Mt.), Switzerland ... 91 F 6
Doma, Africa ... 111 J 8
Doma (river), Russia ... 96 L 5
Domachevo, Russia ... 97 D 6
Domaine de Gentilly, Quebec... 61 K 6
Domanoviche, Russia ... 97 G 5
Dombasle, France ... 82 L 2
Dombaua, Africa ... ... 110 N 9
Dombe, Africa ... 112 K 14
Dombey, Cape, Australia ... 115 D 2
Dombo, Africa ... 112 J 10
Dombó, Hungary ... 89 Q 3
Dombovar, Hungary ... 89 K 5
Dombresson, Switzerland, '88, 969 ... 91 C 3
Dombrovitza, Russia ... 97 F 6
Dombühl, Germany ... 86 O 11
Domdidier, Switzerland, '88, 537 91 D 4
Domeir, Turkey in Asia ... 101 G 6
Domel Island, Burma ... 106 D 9
Domène, France ... 81 L 7
Domène, Lac (Fr., lake), Switzerland (see Schwarzer See).. 91 D 4
Dome Ness (point), Russia ... 97 D 3
Dome of the Rock, Jerusalem, Palestine ... 102 B 2
Dômes, Monts (Mts.), France .. 81 H 7
Domèvre, France ... 82 M 3
Domfront, France, '91, 4,932 .. 80 E 4
Domingo Beach, Brazil ... 71 K 2
Dominica (island), Marquesas Is. (see Hiva-oa) ... 117 P 6
Dominica (island, Br.), West Indies, '91, 26,841 ... 67 P 7
Dominical, Point, Costa Rica.. 66 M 10
Dominican Republic, West Indies (see Santo Domingo) ... 68
Dominion City, Manitoba .... 63 M 4
Dominion of Canada, North America, '91, 4,829,411 ..... 4 G 4
Dominique, La (island), West Indies (see Dominica) ..... 67 P 7
Dömitz, Germany ... 85 F 13
Domleschig (valley), Switzerland ... 91 L 4
Dommartin-le-Franc, France .. 82 K 4
Dommartin-le-St. Père, France. 82 K 4
Dommartin-sur-Yèvre, France.. 82 K 3
Domme (tribe), Africa ... 110 K 9
Dommel (river), Netherlands .. 84 F 6
Dommitsch, Germany, '95,1,863 85 J 16
Domnac, Siam ... 106 F 8
Domnarfvet, Sweden ... 95 J 6
Domnau, Germany, '95, 2,014 . 87 D 32
Domneschi, Rumania ... 98 J 2
Domodossola, Italy, '81, 2,297 . 93 D 2
Domodossola, Italy (on travel map) ... 74 J 5
Domo d'Ossola, Italy (see Domodossola) ... 93 D 2
Domokos, Greece ... 99 F 2
Dompaire (Vosges), France ... 82 N 4
Dompierre (Allier), France ... 80 J 6
Dompierre (Oise), France ..... 82 E 1
Dompierre, Switzerland,'88, 352 91 D 4
Dompo Bay, Dutch East India 116 E 6
Domrémy, France ... 82 M 4
Domrémy-la-Pucelle, France (see Domrémy) ... 82 M 4
Domshino, Russia ... 97 M 2
Domsöd, Hungary ... 89 L 4
Domusdere, Turkey in Europe . 98 E 1
Domvrena, Greece, '89, 1,360... 99 H 4
Don, River, England ... 76 K 6
Don (river), France ... 80 D 5
Don (river), Russia ... 96 H 6
Don, River, Scotland ... 78 K 5
Don, Siam ... 106 D 6
Donaghadee, Ireland, '91, 1,886 79 K 2
Donaghmore, Ireland ... 79 G 6
Dona Godina, La Almunia de, Spain ... 83 L 3
Dona Inez (Mt.), Chile ... 72 D 9
Donald, Australia, n1,000 ..... 115 G 7
Donald, British Columbia ..... 63 G 4
Donald, Sir (Mt.), British Columbia ... 63 G 4
Donard, Ireland ... 79 H 5
Donard Slieve (Mt.), Ireland... 79 J 3
Donarmonez, Baie de (bay), France ... 80 A 4
Donas, Africa ... 110 M 8
Donau (river), Austria (see Danube) ... 90 D 6
Donau (kreis), Germany (see Danube) ... 86 Q 10
Donau (river), Germany (see Danube) ... 86 Q 10
Donau (river), Hungary (see Danube) ... 89 K 5
Donau Canal, Austria ... 90 D 6
Donaudorf, Austria ... 90 K 7
Donaulza, Manchuria ... 107 N 1
Donaueschingen, Germany ..... 86 R 8

Donaueschingen

Donaueschingen, Germany (on travel map) ..... 74 J 5
Donaufeld, Austria, '90, 10,507. 90 D 5
Donaumoos (marshy district), Germany ..... 86 P 13
Donaustauf, Germany ..... 86 O 15
Donauwörth, Germany, '95, 4,083 ..... 86 P 12
Donauwörth, Germany (on travel map) ..... 74 K 4
Don Benito, Spain, '87, 16,287. 83 G 6
Doncaster, England, '91, 25,-936 ..... 76 K 5
Doncaster, England (on travel map) ..... 74 D 2
Doncaster, Ontario ..... 60 F 4
Donchery, France ..... 82 K 1
Don Cossacks, Province of the, Russia, '97, 2,575,818 ..... 96 H 6
Dondarli, Turkey in Asia ..... 101 F 3
Donde, Africa, est.5,000 ..... 112 Q 13
Dondo, Africa (see Donde) .... 112 Q 13
Dondon (river), Siberia ..... 107 O 1
Dondou, Haiti, a12,000 ..... 68 C 5
Dondra Head, Ceylon ..... 105 H 16
Done, French Indo-China ..... 106 J 9
Donegal, Ireland, '91, 1,323 ... 79 E 2
Donegal (county), Ireland, '91, 185,635 ..... 79 F 2
Donegal Bay, Ireland ..... 79 D 2
Donegal Point, Ireland ..... 79 B 6
Doneraile, Ireland, '91, 1,833 .. 79 D 7
Donetz (river), Russia ..... 96 If 6
Donez (river), Russia (see Donetz) ..... 96 H 6
Donga, Africa ..... 111 J 9
Dongara, Australia, a250 ..... 115 B 5
Don Garcia, Guatemala ..... 66 D 5
Dongargarh, British India, '91, 5,675 ..... 104 H 9
Dongaria, British India ..... 104 G 8
Dong chuan, French Indo-China 106 J 8
Donge (river), Netherlands ... 84 F 6
Dongen, Netherlands (commune), '94, est.4,961 ..... 84 E 5
Dongo, Africa ..... 110 N 9
Dongo, Africa ..... 112 K 14
Dongo, Italy ..... 93 F 2
Dongola, Marsa, Egypt ..... 110 Q 5
Dongola, New, Egypt (see El-Ordeh) ..... 110 O 6
Dongola, Old, Egypt (see Dongola Ajusa) ..... 110 O 6
Dongola (province), Egypt .... 110 O 6
Dongola Ajusa, Egypt ..... 110 O 6
Dong Pia Fai (Mts.), Siam ... 106 F 7
Dong Preng, French Indo-China 106 G 8
Dong Rek (Mts.), Siam (see Dong Pia Fai) ..... 106 F 7
Dongsar, Tibet ..... 107 F 5
Dongu, Kongo ..... 112 O 10
Dongu (river), Kongo ..... 112 O 10
Donington, England ..... 76 M 7
Donington, Castle, England ... 76 K 7
Donjeux, France ..... 82 L 4
Donji, Africa ..... 112 K 11
Donkof, Russia, est 2,745 ..... 96 G 5
Donna Francisca Colony, Brazil 72 H 9
Donnai (river), French Indo-China ..... 106 H 9
Donna Nook (point), England.. 76 N 6
Donnaz, Italy, '81, 469 ..... 93 C 3
Donnemarie, France ..... 82 G 4
Dönnesö (island), Norway ..... 95 H 3
Donnybrook, Australia ..... 115 H 5
Donnybrook, Ireland ..... 79 H 9
Donor Hills, Australia ..... 115 G 3
Donselaar, Argentina ..... 72 F 13
Dontri, Siam ..... 106 F 8
Donuslaf Lake, Russia ..... 97 J 9
Donyan (river), Burma ..... 106 B 6
Donzy, France ..... 82 G 6
Doo, Lake, Ireland ..... 79 B 4
Doo, Lake, Ireland ..... 79 C 6
Doobaunt Lake, Canada ..... 63 L 1
Doodlakin, Australia ..... 115 B 6
Doogort, Ireland ..... 79 B 4
Doolin Point, Ireland ..... 79 C 5
Doon, River, Scotland ..... 78 H 9
Doonbeg, Ireland ..... 79 C 6
Doonbeg, River, Ireland ..... 79 C 6
Doonbeg Bay, Ireland ..... 79 B 6
Doon Point, Ireland ..... 79 B 6
Doorn (river), Cape Colony ... 113 D 7
Doorn Bergen (Mt.), Cape Colony ..... 113 F 5
Doornick (Flem.), Belgium (see Tournai) ..... 84 B 7
Doornkop, South African Republic ..... 113 M 7
Doorns, Onderste, Cape Colony. 113 E 6
Dopulun, Persia ..... 103 D 5
Dora, Turkey in Asia ..... 101 N 7
Dora Baltea (river), Italy ..... 93 C 4
Dora Baltea (river), Italy (on travel map) ..... 74 H 6
Dorado, El (see Eldorado) ....
Dorah Pass, British India .... 104 C 1
Dorak, Turkey in Asia ..... 101 F 4
Dorak-el-Atik, Persia, a9,000.. 103 C 5
Dorakwura, Africa ..... 112 N 16
Dorali, Nepal (see Malebum).. 104 J 5
Dorama, Arabia, a8,000 ..... 102 K 5
Dora Riparia (river), Italy .... 93 B 4
Dorat, Le, France ..... 80 F 6
Dorata, British India ..... 104 C 4
Dorbiany, Russia ..... 97 C 3
Dorchester, Cape, Arctic Region 3 H 10
Dorchester, England, '91, 7,940 75 H 12
Dorchester, England ..... 77 C 4
Dorchester, England (on travel map) ..... 74 C 3
Dorchester, New Brunswick, a800 ..... 62 E 4
Dorchester, Ontario ..... 60 D 4
Dorchester (county), Quebec, '91, 19,017 ..... 61 N 6
Dorchester Road, New Brunswick ..... 62 E 3
Dordogne (department), France, '96, 464,822..... 81 F 7
Dordogne (river), France..... 81 G 8
Dordogne (river), France (on travel map) ..... 74 E 6
Dordrecht, Cape Colony, '91, 962 113 H 6
Dordrecht, Netherlands (commune), '89, 32,375, '95 ,est. 36,089 ..... 84 E 5
Dordrecht, Netherlands (on travel map) ..... 74 G 3
Dore, England ..... 76 J 6
Dore, Mont (Mt.), France..... 81 H 7
Dore (river), France..... 81 J 7
Dorek, Baluchistan..... 103 K 6
Dore Lake, Canada..... 63 K 3
Dore River, Canada..... 63 K 3
Dores, Scotland..... 78 H 5
Dores do Indaia, Brazil..... 71 H 7
Dorfen, Germany ..... 86 Q 15
Dorf Gastein, Austria..... 90 G 9
Dorf Tyrol, Austria..... 90 C 10
Dorfwark, Germany ..... 85 G 10
Dorgali, Italy, '81, 4,345..... 92 C 7
Dori, Africa..... 111 G 7
Doriak, La, Africa..... 112 Q 11
Dorian, Turkey in Europe, a5,000 ..... 98 E 7
Dorin, Persia..... 103 G 4
Dori River, Afghanistan..... 103 L 5
Dorking, England, '91, 7,132.. 77 F 6
Dormans, France ..... 82 H 2
Dormida, La, Chile..... 72 H 14
Dornach, Switzerland, '88, 797 91 E 2
Dornakal, British India..... 105 G 11
Dornal, Loch (lake), Scotland.. 78 G 9
Dornan, Africa ..... 111 C 7
Dorna Sara, Rumania..... 98 H 1
Dornauberg, Austria..... 90 D 9
Dorna Watra, Austria..... 89 R 4
Dornbach, Austria ..... 90 B 6
Dornbirn, Austria, '90, 10,678. 91 M 2
Dorncey, France ..... 82 H 6
Dornegg, Austria ..... 90 J 12
Dornes, France ..... 80 J 6
Dornie, Scotland ..... 78 F 5
Dornoch, Scotland, '91, 514.... 78 H 4
Dornoch Firth (inlet), Scotland 78 J 4
Dornogk, Scotland..... 78 K 10
Dornum, Germany ..... 85 E 5
Dorn Channel, Greece..... 99 L 5
Dorog, Hajdú-, Hungary, '90, 8,720 ..... 89 N 4
Dorog, Nagy-, Hungary..... 89 K 5
Dorogobush, Russia, est.8,486.. 97 J 4
Dorogoie, Rumania, est.9,313 .. 98 J 1
Dorotea, Sweden..... 95 K 4
Dorózsma, Hungary, '90, 12,325 89 L 5
Dorpat, Russia (see Yurief).... 97 F 2
Dörpt, Russia (see Yurief).... 97 F 2
Dorre Island, Australia ..... 115 A 5
Dor River, Baluchistan ..... 103 L 6
Dorset (county), England, '91, 194,517 ..... 75 H 12
Dorsten, Germany, '95, 4,238.. 85 J 5
Dorstone, England ..... 75 G 9
Dort, Netherlands (see Dordrecht) ..... 84 E 5
Dortmund, Germany, '95, 111,235 85 J 6
Dortmund, Germany (on travel map) ..... 74 H 3
Dorton, England ..... 77 C 3
Dorum, Germany ..... 85 E 8
Dorval, Quebec ..... 61 O 8
Dorylæum, Turkey in Asia (see Eskishehr) ..... 101 D 3
Dörzbach, Germany ..... 86 O 10
Dos Doarados, Paraguay ..... 72 F 8
Doshakh (Mt.), Afghanistan... 103 J 3
Doshambeh, Bokhara ..... 103 N 1
Dos Hermanas, Spain, '87, 6,898 ..... 83 G 7
Doshi, Afghanistan ..... 103 N 3
Dos Rios, Cuba ..... 68 J 4
Dosse (river), Germany ..... 85 G 15
Dosso, Africa ..... 111 G 7
Dota, Cordillera de (Mt.), Costa Rica ..... 66 M 10
Dottikon, Switzerland, '88, 579 91 G 2
Douai, France, '96, 31,397 .... 80 H 2
Douai, France (on travel map). 74 F 3
Douarnenez, France, '91, 10,021 80 A 4
Douarnenez, France (on travel map) ..... 74 C 4
Douarnenez, Baie de (bay), France ..... 80 A 4
Douay, France (see Douai).... 80 H 2
Double Bay, Australia ..... 115 J 2
Double Couronne - du - Nord, France ..... 80 M 1
Double Island, Burma ..... 106 C 7
Double Island Point, Australia 115 J 5
Doubs (department), France, '96, 302,046 ..... 82 N 6
Doubs (river), France ..... 82 N 6
Doubs, Falls of, Switzerland.. 91 B 3
Doubs (river), Switzerland .... 91 D 3
Doubtful Island, Low Archipelago (see Tekokota) ..... 117 N 8
Doubtful Island Bay, Australia 115 B 6
Doubtful Sound, New Zealand.. 117 A 9
Doubtless Bay, New Zealand.. 117 E 1
Doucets Landing, Quebec ..... 61 K 6
Douchy, France ..... 82 G 5
Doudeville, France ..... 82 B 1
Doué, France ..... 80 E 5
Dougherty Island, Antarctic Region ..... 2 F 9
Douglas, Port, Australia, '91, 494 ..... 115 G 3
Douglas, British Columbia .... 63 F 4
Douglas, Port, Canada ..... 63 N 2
Douglas, Cape Colony ..... 113 F 5
Douglas, Ireland, '91, 733..... 79 E 8
Douglas, Isle of Man, '91, 19,-515 ..... 76 D 4
Douglas, Isle of Man (on travel map) ..... 74 B 1
Douglas, Castle (town), Scotland, '91, 2,851 ..... 78 H 10
Douglas (village), Scotland, '91, 1,018 ..... 78 J 8
Douglaston, Scotland ..... 78 G 9
Douglastown, New Brunswick.. 62 D 2
Doulaincourt, France ..... 82 L 4
Doulevant-le-Château, France.. 82 K 4
Doullens, France, '91, 4,631... 80 H 2
Doulus Head, Ireland ..... 79 A 8
Dounne (village), Scotland, '91, 940 ..... 78 H 7
Dounoux, France ..... 82 N 4
Dour, Belgium, '90, 10,603.... 84 C 8
Dourados, Rio dos (river), Brazil ..... 71 G 8
Dourados, Dos, Paraguay ..... 72 F 8
Dourbie (river), France ..... 81 C 10
Dourdan, France, '91, 3,108.... 82 D 3
Dourdou (river), France ..... 81 B 11
Dourga Strait, New Guinea (Dutch) ..... 116 J 6
Douro (river), Portugal (see Duero) ..... 83 D 3
Dourye Voe (bay), Scotland ... 78 N 2
Douvres, France ..... 80 E 3
Doux, La, Switzerland ..... 91 B 4
Douzy, France ..... 82 L 1
Dove Bay, Spitzbergen ..... 3 O 8
Dovedale (valley), England .... 76 J 6
Dove Elbe (river), Germany ... 87 N 33
Dover, Point, Australia..... 115 D 6
Dover, England, '91, 33,418.... 77 N 6
Dover, England (on travel map) ..... 74 E 3
Dover, Strait of, Great Britain 75 P 12
Dover, Strait of, Great Britain (on travel map) ..... 74 E 3
Dover, West, Nova Scotia .... 62 F 5
Dover Castle, England ..... 77 N 6
Dovercourt, England ..... 77 N 3
Dover Court, Toronto, Ontario. 60 K 3
Dovers Hills, Australia ..... 115 D 4
Dovey, River, Wales..... 76 D 7
Dovlen, Eastern Rumelia ..... 98 G 7
Dovoli, Turkey in Europe..... 98 B 5
Dovre, Norway ..... 95 F 6
Dovre (Mts.), Norway (see Dovrefjeld) ..... 95 F 5
Dovrefjeld (Mts.), Norway .... 95 F 5
Dovsk, Russia ..... 97 H 5
Dowlais, Wales, '91 (parish), 16,807 ..... 75 F 10
Dowlatabad, British India (see Daulatabad) ..... 105 E 10
Down (county), Ireland, '91, 267,059 ..... 79 K 3
Downham Market, England, '91, 2,537 ..... 76 O 7
Down Hills, England ..... 75 F 12
Downpatrick, Ireland, '91, 3,132 79 K 3
Downpatrick Head, Ireland .... 79 C 3
Downs, Richmond, Australia .. 115 G 4
Downs, South (hills), England. 75 L 12
Downs, North (range of hills), England ..... 77 C 5
Downs, South (range of hills), England ..... 75 G 12
Downs, The (roadstead), England ..... 75 P 11
Downton, England ..... 75 J 12
Doxa (river), Turkey in Europe 98 D 8
Dozah, Persia ..... 103 J 6
Dra, Wady, Africa ..... 111 E 3
Dra, Wady, Morocco ..... 111 D 3
Dra, Ed (region), Morocco .... 111 E 3
Draaby (Frederiksborg), Denmark ..... 88 K 5
Draaby (Randers), Denmark... 88 H 4
Draband, British India ..... 104 C 4
Drac (river), France ..... 81 M 8
Drachenburg, Austria ..... 90 L 11
Drachenfels (Mts.), Germany .. 86 L 5
Drachten, Netherlands ..... 84 H 2
Dracy, France ..... 82 G 5
Dra-el-Mizan, Algeria ..... 111 H 1
Draganeschi, Rumania ..... 98 H 4
Draganicer Wald (forest), Hungary ..... 90 M 12
Dragashani, Rumania ..... 98 G 4
Drage (river), Germany ..... 87 F 22
Drago Island, Colombia ..... 70 A 2
Dragomantzi, Turkey in Europe 98 E 8
Dragonera (island), Crete..... 99 F 8
Dragonera Island, Greece .... 99 H 8
Dragonera Island, Spain ..... 83 P 5
Dragonera Islands, Greece .... 99 C 4
Dragoneschi, Rumania ..... 98 G 4
Dragonisos (island), Greece ... 99 N 6
Dragon Lake, Japan ..... 108 K 7
Dragons Mouths (strait), Venezuela ..... 70 E 1
Dragör, Denmark ..... 88 M 5
Dragsfjord, Russia ..... 97 C 1
Dragsminde (inlet), Denmark .. 88 J 7

Drôme

Draguignan, France, '91, 9,816. 81 H 11
Draguignan, France (on travel map) ..... 74 G 7
Draize, France ..... 82 J 1
Drake, Sir Francis (explorer's route) ..... 4 H 12
Drakensberg (Mts.), Natal (see Kathlamba) ..... 113 J 5
Drake Strait, Antarctic Region 2 G 8
Drakhmani, Greece ..... 99 G 3
Drakia, Greece, '89, 2,463..... 99 H 2
Drako, Port, Greece ..... 99 M 2
Drama, Turkey in Europe, a8,000 ..... 98 G 7
Dramburg, Germany, '95, 5,769 87 F 22
Drammen, Norway, '91, 20,441 95 G 7
Drammen, Norway (on local map) ..... 95 B 2
Drammens Elv (river at Drammen), Norway ..... 95 G 7
Drammont, Cap de (cape), France ..... 81 J 12
Dramsfjord (bay), Norway ..... 95 C 2
Drancy, France ..... 80 N 1
Dranga Jökull (glacier), Iceland 88 N 2
Dranova Island, Rumania ..... 98 M 4
Dranse (river), Switzerland.... 91 D 7
Dransfeld, Germany, '95, 1,422 85 J 10
Draper Island, Australia ..... 115 C 6
Draperstown, Ireland ..... 79 H 2
Dras, British India ..... 104 E 2
Dratzig See (lake), Germany... 87 E 23
Dratzig Station, Germany..... 87 G 23
Drau (river), Austria (see Drave) ..... 90 M 11
Drau (river), Hungary (see Drave) ..... 89 J 6
Draubnrg, Ober, Austria ..... 90 G 10
Draubnrg, Unter, Austria ..... 90 K 10
Drausen See (lake), Germany.. 87 D 29
Drave (river), Austria ..... 90 M 11
Drave (river), Hungary ..... 89 J 5
Drave (river), Hungary (on travel map) ..... 74 N 5
Draveil, France ..... 82 E 3
Drawehn, Germany ..... 87 D 24
Drawöhnen, Germany ..... 87 B 33
Drayton, Market, England .... 76 G 7
Drayton, England ..... 77 B 2
Drayton, West, England ..... 77 E 5
Drayton, Ontario, '91, 793..... 60 E 4
Drayton Beauchamp, England.. 77 E 3
Drayton Peak, Fiji ..... 117 B 2
Drebkau, Germany, '95, 1,171.. 85 J 19
Dreda, Um, Egypt ..... 110 P 5
Dreghorn (village), Scotland, '91, 1,069 ..... 78 G 8
Dreh, Baluchistan ..... 103 M 8
Dreiherrn Spitze (peak), Austria ..... 90 E 9
Dreiö (island), Denmark ..... 88 G 7
Drengfurt, Germany, '95, 1,585 87 D 33
Drenova, Bulgaria ..... 98 H 6
Drenovo, Bulgaria ..... 98 G 6
Drenovo, Turkey in Europe.... 98 D 8
Drensteinfurt, Germany ..... 85 J 6
Drente (province), Netherlands (see Drenthe) ..... 84 J 3
Drenthe (province), Netherlands, '89, 130,704; '95, est.141,225 ..... 84 J 3
Drepano, Cape, Turkey in Europe ..... 98 G 9
Drepanon, Cape, Crete ..... 99 C 8
Drepanum, Italy (see Trapani). 94 H 13
Dresden, Germany, '95, 336,440 86 K 18
Dresden, Germany (on travel map) ..... 74 L 3
Dresden (district), Germany, '95, 1,067,575 ..... 86 L 18
Dresden, Ontario, '91, 2,058.... 60 C 5
Dreux, France, '91, 9,364 ..... 82 C 3
Dreux, France (on travel map). 74 E 4
Drewenz See (lake), Germany.. 87 E 30
Drewin, Grand, Africa ..... 111 H 3
Drewitz, Germany ..... 85 H 15
Drezniea dolnja, Bosnia..... 89 J 8
Driburg, Germany, '95, 2,617.. 85 J 9
Driburg, Germany (on travel map) ..... 74 J 3
Dridere, Turkey in Europe .... 98 H 7
Driebergen, Netherlands (commune), '94, est.2,910 ..... 84 F 4
Driedorf, Germany ..... 86 L 7
Driesen Vordamm, Germany, '95, 5,897 ..... 87 G 22
Driffield, England, '91, 5,703.. 76 M 4
Drin, Gulf of, Turkey in Europe 98 B 7
Drin (river), Turkey in Europe. 98 C 6
Drin, Black (river), Turkey in Europe ..... 98 C 7
Drina (river), Bosnia ..... 89 L 7
Drinkstone, England ..... 77 L 2
Drish, River, Ireland ..... 79 F 6
Drissa, Russia, est.3,716..... 97 G 4
Drissa (river), Russia ..... 97 G 4
Driva (river), Norway ..... 95 F 5
Dröbak, Norway, '91, 2,152 .... 95 G 7
Dröbak, Norway (on local map) 95 D 2
Drogheda, Ireland, '91, 11,873. 79 J 4
Drogheda, Ireland (on travel map) ..... 74 A 2
Drogheda Bay, Ireland ..... 79 J 4
Drohiczyn, Russia ..... 97 D 5
Drohobycz, Austria, '90, 17,916 89 P 2
Droitwich, England, '91, 4,021. 75 H 9
Dromara, Ireland ..... 79 K 3
Dromcolliher, Ireland, '91, 587. 79 D 7
Dromdaleague, Ireland ..... 79 C 8
Drôme (department), France, '96, 303,491 ..... 81 L 8

Drôme (river), France ... 81 L 8
Drommahane, Ireland ... 79 D 7
Drommelvlei, Cape Colony ... 113 D 7
Dromore (Down), Ireland, '91, 2,359 ... 79 J 3
Dromore (Sligo), Ireland ... 79 D 3
Dromore (Tyrone), Ireland, '91, 574 ... 79 F 2
Dromore, Ontario ... 60 E 3
Dromore, Scotland ... 78 H 10
Dromoro, Italy, '81, 2,701 ... 93 B 6
Dronfield, England, '91, 3,438 ... 76 J 6
Dronne (river), France ... 81 E 7
Dromdingland, Denmark ... 88 G 2
Dronthelm, Norway (see Trondhjem) ... 95 G 5
Droogo Strand, Cape Colony ... 113 D 5
Droons, France ... 80 C 4
Droskovo, Russia ... 97 L 5
Drösselbjerg, Denmark ... 88 J 6
Drossen, Germany, '95, 5,201 ... 85 H 20
Drottningholm, Sweden ... 95 K 7
Drouë, France ... 82 C 4
Drug, British India ... 105 H 9
Drugehnen, Germany ... 87 C 31
Druja, Russia, est 5,524 ... 97 F 4
Drukan, Persia ... 103 K 6
Drulingen, Germany ... 86 P 5
Drumba, Africa ... 112 M 9
Drumbo, Ontario ... 60 E 4
Drumclog, Scotland ... 78 H 8
Drumcondra (Dublin), Ireland ... 79 H 8
Drumcondra (Meath), Ireland ... 79 H 4
Drumkeeran, Ireland ... 79 E 3
Drumlish, Ireland ... 79 F 4
Drumnelzier, Scotland ... 78 K 8
Drummond (county), Quebec, '91, 21,983 ... 61 K 7
Drummond Island, Gilbert Is. (see Taputeuea) ... 117 N 6
Drummond Point, Australia ... 115 E 6
Drummond Range, Australia ... 115 H 4
Drummondville, Quebec, '91, 1,955 ... 61 K 7
Drummore, Scotland ... 78 G 10
Drummossie Moor, Scotland (see Culloden Moor) ... 78 J 5
Drummoyne, Australia, a1,400 ... 115 H 2
Drumnadrochit, Scotland ... 78 G 5
Drumquin, Ireland ... 79 F 2
Drumshanbo, Ireland, '91, 510 ... 79 F 3
Drumsurn, Ireland ... 79 H 1
Drunen, Netherlands (commune), '94, est.2,816 ... 84 F 5
Druridge Bay, England ... 76 K 2
Druten, Netherlands (commune), '94, est.4,330 ... 84 G 5
Druts (river), Russia ... 97 G 5
Dryander, Mount, Australia ... 115 H 3
Dryburgh Abbey, Scotland ... 78 L 8
Dry Clay Pan, Australia ... 115 D 6
Dry Drayton, England ... 77 H 2
Drygallen, Germany ... 87 E 35
Dry Gut Bay, St. Helena ... 109 F 7
Dry Harbor (place), Jamaica ... 68 H 6
Dry Lake, Australia ... 115 C 5
Dry Lake, Australia ... 115 G 4
Dry Lakes, Australia ... 115 C 4
Dryma (island), Greece ... 99 N 7
Drymen, Scotland ... 78 H 7
Drynoch, Scotland ... 78 D 5
Drynock, British Columbia ... 63 F 4
Dryopis, Greece, '89, 1,294 ... 99 K 6
Dry River, Australia ... 115 E 3
Dry Salt Lakes, Australia ... 115 C 6
Drysdale, Australia, est.340 ... 115 B 2
Dsaigil, Mongolia ... 107 F 1
Dschigio Mountain, Africa ... 110 R 9
Dschuma, Turkey in Europe ... 98 D 8
Dshletsiol, Russia ... 97 E 5
Dsholokon, Mount, Siberia ... 100 O 2
Dsok, Turkey in Asia ... 101 J 3
Dsuba, Cuba ... 68 L 4
Dsuish (tribe), Africa ... 111 C 6
Duart Point, Scotland ... 78 E 7
Du Barry (island), England (see Barry) ... 75 F 11
Dubbedam, Netherlands (commune), '94, est.4,782 ... 84 E 5
Dubbi Volcano, Africa ... 110 R 7
Dubbo, Australia, est.4,580 ... 115 H 6
Dübben, Germany, '95, 3,233 ... 85 J 16
Dubena, Russia ... 97 F 3
Dübendorf, Switzerland, '88, 1,106 ... 91 H 2
Dubeningken, Germany ... 87 D 36
Dubh, Rudha (point), Scotland ... 78 C 6
Dubica, Bosnisch, Bosnia ... 89 H 6
Dubica, Hungary ... 89 H 6
Dubicko, Austria ... 89 O 2
Dubienka, Russia ... 97 E 6
Dubisa (river), Russia ... 97 D 4
Dubki, Russia ... 97 F 3
Dublin (capital), Ireland, '91, 245,001 ... 79 J 5
Dublin, Ireland (on travel map) ... 74 A 2
Dublin (county), Ireland, '91, 419,216 ... 79 J 5
Dublin, West, Nova Scotia ... 62 E 5
Dublin, Ontario ... 60 D 4
Dublin Bay, Ireland ... 79 K 9
Dublin Shore, Nova Scotia ... 62 E 5
Dubnia, Russia ... 97 H 3
Dubnitza, Bulgaria ... 98 F 6
Dubno, Russia, est.7,482 ... 97 E 6
Dubnovo, Russia ... 97 M 3
Dubosary, Russia, est.9,697 ... 97 G 8
Dubovka, Russia, est.14,543 ... 96 J 6
Dubreka, Africa ... 111 C 8
Du Brochet, Canada ... 63 L 2
Dubrovn, Russia ... 97 G 3
Dubrovna, Russia ... 97 H 4
Dubwadi, British India ... 104 E 5
Ducato, Cape, Greece ... 99 B 3
Ducey, France ... 80 D 4
Duchah, Kuh-i- (Mt.), Persia ... 103 F 3
Ducherow, Germany ... 85 E 18
Duchete, Egypt ... 110 Q 3
Duchi, Africa ... 110 K 7
Duchi-n-Mada (Mt.), Africa ... 111 J 8
Duck Island, Oceanica ... 114 P 7
Duckinfield, England (see Dukinfield) ... 76 J 6
Duck Lake, Canada ... 63 H 3
Duck Lake, Canada ... 63 L 3
Duck Lake, Canada ... 63 M 3
Ducklington, England ... 77 B 3
Duck Mountains, Manitoba ... 63 L 4
Duck Portage, Canada ... 63 H 2
Ducks, British Columbia ... 63 F 4
Duclair, France ... 82 B 1
Dudchinskaia, Russia ... 97 J 8
Duddon, River, England ... 76 F 4
Duderstadt, Germany, '95, 5,219 ... 85 J 11
Dudesen, Rumania ... 98 K 4
Dudle, Africa ... 110 O 7
Dudlingen, Switzerland, '88, 480 ... 91 D 4
Dudlinskoe, Siberia ... 100 L 2
Dudley, England, '91, 45,740 ... 76 H 7
Dudley Colliery, England ... 76 J 2
Dudley Digges, Cape, Greenland ... 3 B 10
Dudosa Island, Oceanica (see Victoria Island) ... 114 L 5
Dudswell Centre, Quebec, '91, (parish), 2,143 ... 61 L 7
Dudu, Bir, Africa ... 110 N 3
Dudub, Africa ... 110 S 9
Dudue, Africa ... 110 L 5
Dudzeele, Belgium, '90, 2,063 ... 84 B 6
Due (river), France ... 80 C 5
Duem, Africa ... 110 P 7
Duema, Africa ... 110 O 7
Dueñas, Spain ... 83 H 3
Duentsa, Africa ... 111 F 7
Due Odden (cape), Denmark ... 88 R 7
Duer, Egypt, '82, 6,137 ... 110 O 4
Duera, Algeria ... 111 G 1
Duero (river), Portugal ... 83 D 3
Duero (river), Spain ... 83 K 3
Du Faure Island, Bismarck Archipelago ... 116 J 2
Dufed, Sweden ... 95 H 5
Duffel, Belgium, '90, 5,934 ... 84 E 6
Dufferin, Cape, Canada ... 59 P 5
Dufferin, Manitoba ... 63 M 4
Duffield, England ... 76 J 7
Duff or Wilson Group, Santa Cruz Islands ... 117 J 6
Dufftown (village), Scotland, '91, 1,469 ... 78 K 5
Dufile, Africa ... 112 P 10
Dufuïs Station, Sweden ... 95 N 9
Dufour Spitze (Mt.), Switzerland ... 91 F 7
Dufrost, Manitoba ... 63 M 4
Dufu, Africa ... 111 G 8
Dugla, Wady, Egypt ... 110 S 5
Dugu, Africa ... 111 H 8
Duhamel, Quebec ... 61 D 6
Dühringshof, Germany ... 85 G 21
Duhuk, Persia ... 103 G 4
Dui, Siberia ... 100 R 3
Duich, Loch (inlet), Scotland ... 78 F 5
Duida (Mt.), Venezuela ... 70 D 3
Dui-Minia, Africa ... 111 F 4
Duirat, Tunis ... 111 J 2
Duirat, Jebel (Mts.), Tunis ... 111 J 2
Duisburg, Germany, '95, 70,287 ... 85 K 4
Duisburg, Germany (on travel map) ... 74 H 3
Duiveland (island), Netherlands ... 84 C 5
Duka, Greece, '89, 525 ... 99 E 5
Dukangolle, Kongo ... 112 N 10
Dukato, Cape, Greece ... 99 B 3
Dukdah, Persia ... 103 J 6
Duke of Clarence Island, Union Is. (see Nuku-nono) ... 117 L 6
Duke of Gloucester Islands, Low Archipelago ... 117 M 9
Duke of Gloucester Islands, Oceanica ... 114 N 7
Duke of Orleans Bay, Australia ... 115 C 6
Duke of York Archipelago, Arctic Region ... 3 E 9
Duke of York Island, Union Is. (see Atafu) ... 117 K 6
Duke Town, Africa, a10,000 ... 111 H 9
Dukhovshtchina, Russia, est. 3,847 ... 97 J 4
Dukl, Africa ... 111 F 7
Dukinfield, England, '91, 17,408 ... 76 J 6
Dukla, Austria ... 89 N 2
Dukla Pass, Hungary ... 89 N 2
Duk-rausa, Africa ... 111 H 7
Duksum, Tibet ... 107 C 4
Duku, Africa, a15,000 ... 111 J 8
Dula Helwin, Arabia ... 102 G 3
Dulan, Kei (Island), Moluccas ... 116 H 6
Dulan-kit, Tibet ... 107 F 3
Dulas Bay, Wales ... 76 D 6
Dulce, Rio (river), Argentina ... 72 E 9
Dulce, Golfo (gulf), Colombia ... 70 A 2
Dulce, Golfo (gulf), Costa Rica ... 66 M 11
Dulce, Gulf, Guatemala ... 66 F 4
Dulcigno, Turkey in Europe, a4,500 ... 98 B 7
Dulcek, Ireland ... 79 J 4
Dulgerler, Turkey in Asia ... 101 E 4
Dullit, Mount, Sarawak ... 116 D 4
Dülken, Germany, '95, 8,408 ... 86 K 3
Dull, Scotland ... 78 J 6
Dullikon, Switzerland, '88, 649 ... 91 F 2
Dullingham, England ... 77 J 2
Düllmen, Germany, '95, 5,533 ... 85 J 5
Düllmen, Germany (on travel map) ... 74 H 3
Dulnan, River, Scotland ... 78 J 5
Dulsing Seral, British India ... 104 L 7
Dulu, Nepal ... 104 H 5
Dulvadilla, Australia ... 115 H 5
Dulverton, England ... 75 E 11
Dulwich (part of London), England ... 75 N 14
Dum, Bir-ed-, Africa ... 110 L 6
Dumanlich, Turkey in Asia ... 101 C 3
Dumanj, Turkey in Asia ... 101 F 2
Dumanlu (Mt.), Turkey in Asia ... 101 D 4
Dumanuecos, Sierra (Mt.), Cuba ... 68 H 3
Dumaran Island (volcano), Philippine Islands ... 116 F 2
Dumba, Mueno, Africa ... 112 L 14
Dumba, Maeno, Africa ... 112 L 15
Dumba Katolla, Africa ... 112 L 15
Dumbarton, New Brunswick ... 62 B 4
Dumbarton (county), Scotland, '91, 94,495 ... 78 G 7
Dumbarton (town), Scotland, '91, 17,626 ... 78 H 8
Dumbarton (town), Scotland (on local map) ... 78 B 1
Dumbarton Castle, Scotland ... 78 B 1
Dumbe, Africa ... 111 C 7
Dumbi, Kongo ... 112 N 12
Dumboll, British India ... 105 P 9
Dumbrek (river), Turkey in Asia ... 98 B 2
Dumbure Mountains, Tibet ... 107 E 4
Dum Dum (North and South, and cantonment), British India, '91, 21,433 ... 104 N 2
Dumerka, Russia ... 97 H 6
Dumfries, New Brunswick ... 62 B 4
Dumfries (county), Scotland, '91, 74,221 ... 78 K 9
Dumfries (town), Scotland, '91, 17,821 ... 78 J 9
Dumme (river), Germany ... 85 G 13
Dümmer See (lake), Germany ... 85 G 7
Dumo, Africa ... 112 O 11
Dumont, Lake, Quebec ... 61 B 6
Dumraon, British India, '91, 18,384 ... 104 K 7
Dumuga, Africa ... 110 R 8
Dumus, Africa ... 111 C 5
Dumyat, Egypt (see Damietta) ... 110 O 3
Duna (river), Hungary (see Danube) ... 89 O 7
Düna (river), Russia ... 97 E 3
Dünaburg, Russia, '97, 72,231 ... 97 F 4
Dunaff Head, Ireland ... 79 F 1
Duna-Földvár, Hungary, '90, 12,364 ... 89 K 5
Dunaieva, Russia ... 97 H 3
Dunaievtsi, Russia ... 97 F 7
Dunajec (river), Austria ... 89 M 2
Dünamünde Fort, Russia ... 97 D 3
Dunan, Scotland ... 78 D 5
Dunani, Rudh an (point), Scotland ... 78 D 5
Dunany, Quebec ... 61 F 7
Dunany Point, Ireland ... 79 J 4
Duna-Pataj, Hungary, '90, 5,899 ... 89 L 5
Dunav, Rumania (see Oltenitza) ... 98 J 4
Dunbar (town), Scotland, '91, 3,645 ... 78 M 7
Dunbeath, Scotland ... 78 K 3
Dunblane (town), Scotland, '91, 2,186 ... 78 J 7
Dunboro, Quebec ... 61 J 8
Dunboyne, Ireland ... 79 H 5
Duncan, Ontario ... 60 E 3
Duncannon, Ireland ... 79 H 7
Duncan Passage, British India ... 106 A 9
Duncans, Jamaica ... 68 H 6
Duncansby Head, Scotland ... 78 L 2
Dun-chigigh, Manchuria ... 107 N 2
Dunchurch, England ... 77 B 1
Duncormick, Ireland ... 79 H 7
Dunda, Africa ... 112 Q 12
Dundalk, Ireland, '91, 12,449 ... 79 J 3
Dundalk, Ontario, '91, 696 ... 60 E 3
Dundalk Bay, Ireland ... 79 J 4
Dundas (Tasmania), Australia, '91, 1,080 ... 115 K 6
Dundas, Ontario, '91, 3,546 ... 60 F 4
Dundas (county), Ontario, '91, 20,132 ... 60 K 2
Dundas, Prince Edward Island ... 62 G 3
Dundas, West Australia ... 115 C 6
Dundas Islands, British Columbia ... 63 D 3
Dundas Strait, Australia ... 115 E 2
Dundee, Natal ... 113 K 5
Dundee, Quebec ... 61 F 8
Dundee (town), Scotland, '91, 153,587 ... 78 K 7
Dunderlands Elv (river), Norway ... 95 J 3
Dundrennan Abbey, Scotland ... 78 J 10
Dundrum (Dublin), Ireland, '91, 548 ... 79 J 5
Dundrum (Tipperary), Ireland ... 79 F 6
Dundrum Bay, Ireland ... 79 K 3
Dundurn, Canada ... 63 K 4
Dune (Island), Scotland ... 78 B 8
Dunedin, New Zealand, '96, 22,815 ... 117 C 9
Dunedin and suburbs, New Zealand, including Caversham, Maori Hill, Mornington, Northeast Valley, Roslyn, St. Kilda, South Dunedin, West Harbour, '91, 45,869 ... 117 C 9
Dunfanaghy, Ireland, '91, 525 ... 79 F 1
Dunfermline (town), Scotland, '91, 19,647 ... 78 K 7
Dunfermline, Scotland (on local map) ... 78 G 1
Dungannon, Ireland, '91, 3,812 ... 79 H 3
Dungannon, Ontario ... 60 D 4
Dungareta, Africa ... 110 S 8
Dungarpur, British India ... 104 D 8
Dungarvan (Kilkenny), Ireland ... 79 G 6
Dungarvan (Waterford), Ireland, '91, 5,263 ... 79 F 7
Dungarvan Harbor, Ireland ... 79 G 7
Dungeness, Cape, Argentina ... 72 D 14
Dungeness, Australia ... 115 H 3
Dungeness, England ... 75 P 12
Dungeness, England (on travel map) ... 74 E 3
Dungeness Island, Australia ... 115 G 1
Dungeon, Loch (lake), Scotland ... 78 H 9
Dungero, Africa ... 112 L 9
Dung Gate (Jerusalem), Palestine ... 102 B 3
Dungiven, Ireland, '91, 752 ... 79 G 2
Dunglow, Ireland ... 79 E 2
Dungul (wells), Egypt ... 110 O 5
Dunilovitzi, Russia ... 97 F 4
Dunlino, Scotland ... 78 L 7
Dunlpace, Scotland ... 78 E 1
Dunkeld, Australia ... 115 H 5
Dunkeld, Ontario ... 60 D 3
Dunkeld (village), Scotland, '91, 613 ... 78 J 6
Dunkerque, France (see Dunkirk) ... 80 H 1
Dunkerry Beacon (Mt.), England ... 75 E 11
Dunkineely, Ireland ... 79 E 2
Dunkin Reef, Oceanica ... 114 G 4
Dunkirk, England ... 77 M 5
Dunkirk, France, '96, 39,718 ... 80 H 1
Dunkirk, France (on travel map) ... 74 F 3
Dunk Island, Australia ... 115 H 3
Dunlavin, Ireland, '91, 543 ... 79 H 5
Dunleer, Ireland ... 79 J 4
Dun-le-Palleteau, France ... 80 G 6
Dun-le-Roi, France, '91, 4,123 ... 80 H 6
Dunlop, Scotland (including Red Rowt, '91, 319 ... 78 H 8
Dunlop Range, Australia ... 115 H 6
Dunmanus Bay, Ireland ... 79 B 8
Dunmanway, Ireland, '91, 2,007 ... 79 C 8
Dunmial Raise (pass), England ... 76 F 4
Dunmore, Bahama Islands ... 67 G 2
Dunmore, Canada ... 63 J 4
Dunmore (Connaught), Ireland, '91, 706 ... 79 D 4
Dunmore (Waterford), Ireland ... 79 H 7
Dunmore Head, Ireland ... 79 A 7
Dunnow, England ... 77 J 3
Dunmow, Little, England ... 77 J 3
Dunmurry, Ireland, '91, 777 ... 79 J 2
Dunnamanagh, Ireland ... 79 G 2
Dun na Seilebeig, Loch (lake), Scotland ... 78 H 5
Dunnegan, Nova Scotia ... 62 H 3
Dunnet, Scotland ... 78 K 2
Dunnet Head, Scotland ... 78 K 2
Dunnichen, Scotland ... 78 L 6
Dunning (village), Scotland, '91, 838 ... 78 J 7
Dunningen, Germany ... 86 Q 7
Dunnose Point, England ... 75 K 12
Dunnottar Castle, Scotland ... 78 M 6
Dunnsborough, Australia ... 115 A 6
Dunnville, Ontario, '91, 1,776 ... 60 F 5
Dunolly, Australia, est.1,450 ... 115 G 7
Dunoon (town), Scotland, '91, 5,283 ... 78 F 8
Dunowen Head, Ireland ... 79 D 8
Dunrobin Castle, Scotland ... 78 J 4
Duns (town), Scotland, '91, 2,198 ... 78 M 8
Dunscore, Scotland ... 78 J 9
Dunsfold, England ... 77 E 6
Dunsford, England ... 75 E 12
Dunshaughlin, Ireland ... 79 H 4
Dunsinane, New Brunswick ... 62 D 4
Dunsinane Hill, Scotland ... 78 K 7
Dunsinnan Hill, Scotland (see Dunsinane) ... 78 K 7
Dunstable, England, '91, 4,513 ... 77 E 3
Dunstan Mountains, New Zealand ... 117 C 8
Dunster, England ... 75 F 11
Dunston, Newbold and, England, '91, 5,192 ... 76 J 6
Dun-sur-Auron, France (see Dun-le-Roi) ... 80 H 6
Dun-sur-Meuse, France ... 82 L 2
Dunton (Bedford), England ... 77 G 2
Dunton (Buckingham), England ... 77 D 3
Dunton (Essex), England ... 77 J 4
Dunton Green, England ... 77 H 5
Duntroon, Ontario ... 60 E 3
Dunvegan, Ontario ... 60 L 2
Dunvegan, Loch (inlet), Scotland ... 78 C 4
Dunvegan Fort, Canada ... 63 G 3
Dunvegan Head, Scotland ... 78 C 4
Dunwich, England ... 75 Q 9
Duong, Siam ... 106 G 7
Du Pare Bay, Haiti ... 68 B 6
Duplex Range, Tibet ... 107 D 4
Duplin (moor), Scotland ... 78 K 7
Duportail Island, Bismarck Archipelago ... 116 J 2
Duppau, Austria ... 90 G 3
Düppel, Germany ... 85 C 10
Duque de Bragança, Africa ... 112 L 13

Duquesa, La, Cuba ..... 68 G 4
Dura, Palestine ..... 102 B 9
Duragan, Turkey in Asia ..... 101 F 2
Duram Kuh (Mt.), Baluchistan 103 K 8
Durance (river), France ..... 81 L 8
Durance (river), France ..... 81 F 11
Durango, Mexico ..... 65 F 2
Durango, Mexico, '95, 42,165.. 64 F 5
Durango (state), Mexico, '95, 296,828 ..... 64 F 5
Durango, Spain ..... 83 K 1
Durankulak, Bulgaria ..... 98 L 5
Dura Ruina, Turkey in Asia... 101 J 5
Duras, France ..... 81 F 8
Duraton (river), Spain ..... 83 J 3
Durazno, Uruguay, a2,000 .... 72 F 10
Durazno (department), Uruguay, '95, est.28,793 ..... 72 F 10
Durazzo, Turkey in Europe, a1,-200 ..... 98 B 7
Durbadam, Persia ..... 103 H 2
Durban, France ..... 81 H 10
Durban, Natal, '91, 17,920..... 113 K 5
D'Urban, Natal (see Durban).. 113 K 5
Durben, Russia ..... 97 C 3
Durbot (province), Mongolia ... 107 J 2
Durbunga, British India (see Darbhanga) ..... 104 L 6
Durbuy, Belgium, '90, 415..... 84 F 8
Durdur, Africa ..... 110 T 8
Düren, Germany, '95, 24,536.. 86 L 4
Düren, Germany (on travel map) 74 H 3
Durga-nor, Mongolia ..... 107 E 1
Durga-nor (lake), Mongolia.... 107 E 1
Durgapur, British India ..... 104 N 7
Durgerdam, Netherlands ..... 84 B 2
Durham, England, '91, 14,863.. 76 J 3
Durham (county), England, '91, 1,016,559 ..... 76 J 3
Durham, Nova Scotia ..... 62 G 4
Durham, Ontario, '91, 1,273... 60 E 3
Durham (county), Ontario, '91, 32,428 ..... 60 G 3
Durham, South, Quebec..... 61 K 7
Durhamtown (village), Scotland, '91, 366 ..... 78 F 2
Durian Strait, Dutch East India 105 O 16
Durikina, Russia ..... 97 L 3
Durinish, Scotland ..... 78 C 5
Durisdeer, Scotland ..... 78 J 9
Dürkheim, Germany, '95, 6,055. 86 O 7
Durlach, Germany, '90, 7,999.. 86 P 8
Durland, Nova Scotia, a2,000.. 62 E 5
Durma, Mongolia ..... 107 J 2
Durmitor (Mt.), Montenegro ... 98 B 5
Durna Dagh (Mt.), Turkey in Asia ..... 101 E 2
Durness, Scotland ..... 78 G 2
Durneva, Russia ..... 97 G 3
Durnford, Cape, Africa ..... 111 B 5
Durnford, Port, Africa ..... 112 R 11
Dürnstein, Austria ..... 90 L 7
Duro, Santo Domingo ..... 68 D 5
Duror, Scotland ..... 78 F 6
Durour Island, New Guinea (German) ..... 116 G 1
Durra (river), Abyssinia ..... 110 Q 8
Dürrenroth, Switzerland, '88, 380 ..... 91 F 3
Dürrenstein (see Dürnstein), Austria ..... 90 L 7
Dürrheim, Germany ..... 86 Q 7
Durris, Scotland ..... 78 M 5
Durrow, Ireland, '91, 607..... 79 G 6
Durrus, Ireland ..... 79 C 8
Dursey Island, Ireland ..... 79 A 8
Dursey Head, Ireland ..... 79 A 8
Dur Sharukin, Turkey in Asia (see Khorsabad) ..... 101 K 5
Dursley, England ..... 75 H 10
Durtal, France ..... 80 E 5
Duruh, Persia ..... 103 J 4
D'Urville, Cape, New Guinea (Dutch) ..... 116 J 5
D'Urville Island, New Guinea (German) ..... 116 H 1
D'Urville Island, New Zealand 117 E 5
Dusari, Persia ..... 103 G 6
Dushari, Turkey in Europe .... 98 C 8
Dushet, Russia, est.2,027..... 96 H 7
Dusia, Greece, '89, 808 ..... 99 G 5
Dusifi, Africa ..... 110 P 8
Dusky Sound, New Zealand.... 117 A 9
Dusse-alin (Mt.), Siberia ..... 100 Q 3
Dussejour, Cape, Australia ... 115 D 2
Düsseldorf, Germany, '95, 176,-024 ..... 86 K 4
Düsseldorf, Germany (on travel map) ..... 74 H 3
Düsseldorf (bezirk), Germany, '95, 2,191,462 ..... 85 J 3
Dussen, Netherlands (commune), '94, est.2,955 ..... 84 E 5
Duston, England ..... 77 D 2
Du Talus Point, French Indo-China ..... 106 G 5
Dutch East India, Oceanica (comprising Sumatra, Borneo, Java, etc.), a34,000,000..... 116
Dutch Guiana (colony), South America, '92, est.61,088..... 69 J 3
Dutch Guiana, South America (large scale map of)..... 71 F 3
Dutch New Guinea, Dutch East India, a200,000 ..... 116 J 5
Duthil, Scotland ..... 78 J 5
Dutof, Russia ..... 96 L 3
Dutton, Ontario, '91, 838 ..... 60 D 5
Dutton River, Australia..... 115 G 4
Duttpokureah, British India ... 104 O 2
Duvannyi Island, Russia ..... 101 N 2
Duvillaun Island, Ireland ..... 79 A 3
Duvivier, Algeria ..... 111 H 1
Duwan, Persia ..... 103 F 6
Dux, Austria, '90, 10,141 ..... 90 H 2
Duxford, England ..... 77 H 2
Duyalk, Siam ..... 106 D 7
Duyfhen Point, Australia ..... 115 G 2
Duyinzaik, Burma ..... 106 C 6
Duyker Island, Cape Colony.... 113 A 7
Duyker Point, Cape Colony.... 113 A 6
Duz, Tunis ..... 111 J 2
Duzchi, Turkey in Asia, a1,000 101 D 2
Duzdi, Kaleh, Persia ..... 103 G 7
Duzkol, Turkey in Asia ..... 101 D 2
Dverberg, Norway ..... 95 J 2
Dvina (river), Russia ..... 96 H 3
Dvina (river), Russia (see Duna) 97 F 3
Dvina Bay, Russia ..... 96 G 2
Dvinsk, Russia (see Dünaburg) 97 F 3
Dwaraka, British India (see Dwarka) ..... 104 B 8
Dwarka, British India ..... 104 B 8
Dwars Berg (Mt.), South African Republic ..... 113 H 3
Dwight, Ontario ..... 60 G 2
Dwina (river), Russia (see Dvina) 96 H 3
Dwina, Southern (river), Russia (see Düna) ..... 97 E 3
Dwinthang-gomba, Tibet ..... 107 F 4
Dyamballa, Africa ..... 112 K 11
Dybvik, Norway ..... 95 M 2
Dyer, Cape, Canada ..... 59 S 3
Dyer Bay (place), Ontario..... 60 D 2
Dyer Islands, Cape Colony .... 113 D 8
Dyers, New Brunswick ..... 62 C 4
Dyhernfurth, Germany, '95, 1,463 ..... 87 K 24
Dyke, The, England ..... 75 M 12
Dyke, Scotland ..... 78 J 4
Dyke Acland Bay, New Guinea (British) ..... 116 J 2
Dyke Lake, Labrador ..... 59 R 6
Dyle (river), Belgium ..... 84 E 7
Dymchurch, England ..... 75 P 11
Dymock, England ..... 75 G 10
Dynati (Mt.), Greece ..... 99 C 4
Dynevor Castle, Wales ..... 75 D 10
Dyngjufjöll (Mt.), Iceland..... 88 P 2
Dynöw, Austria ..... 89 O 2
Dyrn Fjördr (fiord), Iceland.... 88 M 2
Dyrfjöll (Mt.), Iceland ..... 88 R 2
Dyrbolar, Iceland ..... 88 O 3
Dyrö (island), Norway ..... 95 K 2
Dyrrhachium, Turkey in Europe (see Durazzo) ..... 98 B 7
Dysart, Ontario ..... 60 G 3
Dysart (town), Scotland, '91, 3,022 ..... 78 K 7
Dysart Hills, Ireland ..... 79 G 6
Dysertb Castle, Wales ..... 76 F 6
Dzamain-tek, Mongolia ..... 107 G 2
Dzanak, Mount, Tibet ..... 107 E 4
Dzasaktu-khan, Camp of, Mongolia ..... 107 F 1
Dzasaktu-khan (division), Mongolia ..... 107 F 1
Dzegamak, Russia ..... 101 L 2
Dzesy, Mongolia ..... 107 J 2
Dzial (Mt.), Austria ..... 89 O 2
Dzialaszyn, Russia, est.4,792... 97 B 6
Dzialoszice, Russia, est.6,562.. 97 C 6
Dzieditz, Austria ..... 89 L 2
Dzieditz, Austria (on travel map) 74 O 4
Dzigovka, Russia ..... 97 G 7
Dzumalu, Eastern Rumelia ... 98 K 6
Dzungaria (dependency), Chinese Empire (see Sungaria) ..... 107 D 1
Dzur, Mongolia ..... 107 F 1

E

Eacheux Bay, Newfoundland .. 62 J 6
Eaglehawk, Australia, est.8,457 115 G 7
Eagle Hills, Canada ..... 63 J 3
Eagle Hill Creek, Canada ..... 63 K 4
Eagle Island, Ireland ..... 79 A 3
Eagle Island, Ireland (see Achill Island) ..... 79 A 4
Eagle Lake, Canada ..... 63 J 4
Eagle Lakes, New Brunswick.. 62 A 2
Eagle Mount, Ireland ..... 79 J 3
Eagle Passage, Falkland Is., South America ..... 72 F 14
Eaglesfield (village), Scotland, '91, 491 ..... 78 K 9
Eaglesham (village), Scotland, '91, 786 ..... 78 H 8
Eagle's Nest, Canada ..... 63 B 1
Eagleston Reef, Oceanica .... 114 J 6
Ealing, England, '91, 23,978 . 77 F 4
Ealing (suburb of London), England (on local map)..... 75 L 14
Ealing Park, London, England. 75 L 14
Ealing Station, England ..... 75 L 14
Eanymore River, Ireland ..... 79 E 2
Eardisley, England ..... 75 F 9
Eardley, Quebec ..... 61 B 7
Earith Hills, Canada ..... 63 J 3
Earith Bridge, England ..... 75 M 9
Earls Barton, England ..... 77 D 1
Earla Colne, England ..... 77 K 3
Earlsferry (village), Scotland, '91, 304 ..... 78 L 7
Earls Green, England..... 77 L 1
Earn, Loch (lake), Scotland.... 78 H 7
Earn, River, Scotland ..... 78 J 7
Earnslaw, Mount, New Zealand 117 B 8
Earl Soham, England ..... 77 M 2
Earlston (village), Scotland, '91, 1,060 ..... 78 L 8
Earltown, Nova Scotia ..... 62 F 4
Easdale (island), Scotland, '91, 317 ..... 78 E 7
Easgainne, Rudha na h- (point), Scotland ..... 78 D 5
Easington, England ..... 77 C 4
Easington, Jamaica ..... 68 J 7
Easingwold, England ..... 76 K 4
Eask, Lake, Ireland ..... 79 F 2
Easky, Ireland ..... 79 D 3
Easky, River, Ireland ..... 79 D 3
East, Cape, Prince Edward Island ..... 62 H 3
East Africa, British (dependency), Africa ..... 112 Q 10
East Africa, State of, Africa.. 112 Q 14
East Africa, State of, Africa.. 113 L 2
East Alligator River, Australia 115 E 2
East and West Anstruther, Scotland ..... 78 L 7
East Angus, Quebec ..... 61 L 8
East Anstruther (town), Scotland, '91, 1,142 ..... 78 L 7
East Arthabaska, Quebec, a1,-500 ..... 61 L 6
East Australian Current, Pacific Ocean ..... 1 E 13
East Avon (river), England (see Avon) ..... 75 J 11
East Barnet, England ..... 77 G 4
East Bay (place), Nova Scotia. 62 J 3
East Bergholt, England ..... 77 M 3
Eastbourne, England, '91, 34,-977 ..... 75 N 12
Eastbourne, England (on travel map) ..... 74 E 3
East Broughton, Quebec ..... 61 M 6
East Cape, Arctic Region ..... 3 B 4
East Cape, Java ..... 116 D 6
East Cape, Madagascar ..... 112 T 13
East Cape, New Guinea (British) ..... 116 J 3
East Cape, New Zealand..... 117 H 3
East Cape, Quebec ..... 61 J 3
East Cape, Siberia ..... 100 V 2
East Cay (island), Australia .. 115 G 1
East Claydon, England ..... 77 D 3
East Coast (residency), Sumatra ..... 116 B 4
East Cowes, England ..... 75 K 12
East Cowton, England ..... 76 J 4
East Crater, Ascension ..... 109 C 7
East Derebam, England, '91, 5,524 ..... 76 O 7
Easter, High, England ..... 77 J 3
Easter Group, Australia ..... 115 A 5
Easter Island, Pacific Ocean .. 2 D 5
Easter Island, South America. 69 D 8
Easter Islands, South America. 69 E 8
Eastern Archipelago, East India Is.. (see Malaysia)..... 116 B 5
Eastern Azores Trench, Atlantic Ocean ..... 2 G 2
Eastern Channel, Japan ..... 108 D 7
Eastern Divide, Nicaragua .... 66 F 10
Eastern Euphrates (river), Turkey in Asia (see Murad Su).. 101 J 3
Eastern Fields, Australia..... 115 H 2
Eastern Fields, New Guinea (British) ..... 116 H 3
Eastern Ghats (Mts.), British India ..... 105 G 14
Eastern Gobi (desert), Mongolia ..... 107 L 1
Eastern Group, Fiji ..... 117 D 3
Eastern Harbor (place), Nova Scotia, a1,500 ..... 62 H 3
Eastern Province, Ceylon, '91, 148,727 ..... 105 H 16
Eastern Rumelia (principality), Europe, '93, est.992,386..... 73 P 7
Eastern Rumelia (large scale map) ..... 98 G 6
Eastern Sea, Asia ..... 100 P 6
Eastern Turkestan, Chinese Empire (see East Turkestan).... 107 B 3
East Falu (island), Oceanica... 114 G 4
East Falkland (island), South America ..... 72 F 14
East Farnham, Quebec ..... 61 J 8
East Flanders (province), Belgium, '90, 949,526; '95, est. 991,075 ..... 84 C 6
East Friesian Islands, Germany 85 E 5
East Friesian Islands, Germany (on travel map) ..... 74 H 2
East Friesland (district), Germany ..... 85 E 5
East Garston, England ..... 77 A 5
East Greenland Current, Atlantic Ocean ..... 1 Q 3
East Grinstead, England, '91, 5,180 ..... 77 H 6
Eastham (Chester), England... 76 O 4
East Ham (suburb of London), England, '91, 32,710 ..... 75 P 14
East Ham Level, England..... 75 P 14
Easthamstead, England ..... 77 D 5
East Hanningfield, England .. 77 K 4
East Harling, England ..... 75 O 9
East Hartlepool, England, '91, 21,521 ..... 76 K 3
East Hatley, England ..... 77 G 2
East Hereford, Quebec ..... 61 M 8
East Hoathe, England ..... 75 N 12
East Holland (district), England ..... 76 N 6
East Ilsley, England ..... 77 B 4
East Island, French Indo-China ..... 106 F 10
East Jeddore, Nova Scotia .... 62 F 5
East Kilbride (village), Scotland, '91, 1,133 ..... 78 H 8
East Lamma Channel, China... 107 D 7
East Leach, England ..... 77 A 4
East Ledge Flat, Bermudas... 67 P 2
Eastling, England ..... 77 L 5
East Linton (village), Scotland, '91, 1,111 ..... 78 L 7
East Lockinge, England ..... 77 B 4
East London, Cape Colony, '91, 6,924 ..... 113 J 7
East London (district), Cape Colony, '91, 21,538 ..... 113 H 7
East Lothian (county), Scotland (see Haddington) ..... 78 L 8
East Magdala, Quebec ..... 61 M 6
East Main River, Canada .... 59 P 6
Eastman, Quebec, a500 ..... 61 K 8
East Mapleton, Nova Scotia ... 62 E 4
East Mount Magnet, Australia 115 B 5
Easton, Great, England ..... 77 J 3
Easton, Little, England ..... 77 J 3
Easton (Suffolk), England .... 77 N 2
Easton (Wilts), England ..... 77 A 5
Easton Park, England ..... 77 J 3
East Point, Quebec ..... 62 H 2
East Port Medway, Nova Scotia 62 E 5
East Prussia (province), Germany, '95, 2,005,078 ..... 87 D 31
East Retford, England, '91, 10,603 ..... 76 K 6
East Riding (division of Assiniboia), Canada, '91, 20,482. 63 L 4
East Riding (division of York), England, '91, 341,546..... 76 L 5
East River, Nova Scotia ..... 62 G 5
Eastry, England ..... 77 N 6
East Stratton, England ..... 77 C 6
East Sutton, England ..... 77 K 6
East Templeton, Quebec ..... 61 C 8
East Theddlethorpe, England.. 76 N 6
East Thorpe, England ..... 77 L 3
East Tisted, England ..... 77 D 6
East Triangle (reef), Mexico 64 N 7
East Turkestan (dependency), Chinese Empire, '96, a580,-000 ..... 107 B 3
Eastville, Nova Scotia ..... 62 G 4
East Vlieland, Netherlands ... 84 F 2
Eastwell, England ..... 77 L 6
East Wemyss (village), Scotland ..... 76 K 6
East Witton, England ..... 76 J 4
Eastwood (Essex), England.... 77 K 4
Eastwood (Nottingham), England ..... 76 K 6
Eastwoodburn, England ..... 76 H 2
East Woodhay, England ..... 77 B 5
Eatington, Lower, England.... 77 A 2
Eatington, Upper, England.... 77 A 2
Eaton, Long, England ..... 76 F 4
Eaton, Quebec ..... 61 L 8
Eaton Hall, England ..... 76 G 6
Eaton Socon, England ..... 77 G 2
Eatonville, Nova Scotia ..... 62 E 4
Eau, Grande (river), Switzerland ..... 91 D 6
Eau Claire, Ontario ..... 60 G 1
Eaux-Bonnes, France ..... 81 E 10
Eaux de Boynes, Haiti ..... 68 B 5
Eauze, France, '91, 4,110 ..... 81 F 9
Eauze, France (on travel map) 74 E 7
Ebakaba, Kongo ..... 112 L 11
Ebal, Mount, Palestine ..... 102 C 7
Ebbsfleet, England ..... 77 N 5
Ebbw Vale, England, '91, 17,-025 ..... 75 F 10
Eberlarhlahren, Africa ..... 111 G 6
Ebeleben, Germany ..... 86 K 12
Ebelsbach, Germany ..... 86 N 12
Ebelsberg, Austria ..... 90 J 7
Ebenezer, Canada ..... 63 L 4
Ebenezer, Cape Colony ..... 113 D 6
Ebenfurth, Austria ..... 90 N 8
Ebenhausen, Germany ..... 86 M 11
Ebensee, Austria ..... 90 H 8
Eberbach, Germany, '90, 4,703. 86 N 9
Ebermannstadt, Germany ..... 86 N 13
Ebern, Germany ..... 86 M 12
Ebersberg, Austria (see Ebelsberg) ..... 90 J 7
Ebersberg, Germany ..... 86 Q 15
Ebersdorf, Germany ..... 87 M 24
Eberswalde, Germany, '95, 18,-296 ..... 85 G 18
Eberswalde, Germany (on travel map) ..... 74 L 2
Ebikon, Switzerland, '88, 229.. 91 H 3
Ebingen, Germany, '90, 6,864... 86 Q 9
Ebingen, Germany (on travel map) ..... 74 J 4
Ebi-nor (lake), Chinese Empire ..... 107 C 2
Ebinza, Madagascar ..... 112 S 14
Ebissoa, Africa ..... 110 K 6
Ebnat, Switzerland, '88, 888 .. 91 K 3
Eboli, Italy, '81, 8,405 ..... 94 S 13
Ebon (Island), Marshall Islands 117 L 4
Eboron, Lake, Siberia ..... 107 O 1
Eboulements, Les, Quebec..... 61 O 3

Ebro (river), Spain.... ... 83 M 3
Ebro (river), Spain (on travel map) ... ... 74 D 7
Ebshan, Egypt ... 110 S 3
Ebstorf, Germany ... 85 F 11
Ebu, Africa ... 112 K 11
Ebwy, River, England.... 75 F 10
Ebyar, Egypt, '82, 8,449 ... 110 R 4
Ecatepec, Mexico ... 65 L 7
Ecaussines, Belgium, '90, 6,489 84 D 7
Ecbatana, Persia (see Hamadan) ... 103 C 3
Ecchinswell, England ... 77 C 5
Ecclefechan (village), Scotland, '91, 746 ... 78 K 9
Eccles, England, '91, 23,606 .. 76 H 6
Eccleshall, England, '91 (parish), 25,885 ... 76 J 6
Eccleshall, England ... 76 H 7
Eccleston, England ... 76 G 5
Eccole Militaire, France ... 80 L 2
Eccotes River, Canada ... 63 H 3
Echallens, Switzerland, '88, 964 91 C 5
Echanuggry, British India.... 104 M 2
Echapur (Howrah), British India ... 104 L 3
Echapur (Twenty four Parzanas), British India.... 104 N 2
Echauffour, France ... 82 A 3
Echiglid Lake, Africa ... 113 M 3
Echigo (old province), Japan .. 108 J 5
Echinades Islands, Greece (see Kurzolari) ... 99 C 4
Echin (old province), Japan .. 108 H 5
Echizen (old province), Japan.. 108 G 8
Echmiadzin, Russia ... 96 H 7
Echo Bay (place), Ontario.... 60 B 1
Echoing River, Canada ... 63 N 3
Echo Island, Australia ... 115 F 2
Echo River (place), Ontario .. 60 B 1
Echo Vale, Quebec ... 61 N 7
Echt, Netherlands (commune), '94, est.5,132 ... 84 G 6
Echt, Scotland ... 78 M 5
Echte, Germany ... 85 J 11
Echternach, Luxemburg ... 84 H 9
Echuca, Australia, est.4,815... 115 G 7
Écija, Spain, '87, 23,615 ... 83 G 7
Eck, Loch (lake), Scotland .... 78 F 7
Eckau, Russia ... 97 E 3
Eckenhagen, Germany ... 86 L 6
Eckernförde, Germany, '95, 6,377 ... 85 D 10
Eckernförder Bay, Germany... 85 D 10
Eckersberg, Germany ... 87 E 34
Eckmühl, Germany ... 86 P 15
Eclaron, France ... 82 K 3
Eclipse Harbor, Labrador .... 59 S 5
Eclipse Sound, Arctic Region.. 3 G 9
Eclipse Sound, Canada ... 59 P 2
Ecluzelles, France ... 82 D 3
Economus, Monte (Mt.), Italy.. 94 K 14
Écommoy, France ... 82 A 5
Economy, Nova Scotia ... 62 E 4
Economy Point, Nova Scotia... 62 E 4
Écos, France ... 82 D 2
Ecouen, France ... 82 E 2
Ecouis, France ... 82 C 2
Ecrins, Barre des (Mt.), France (see Mont Pelvoux)..... 81 M 8
Ecton, England ... 77 D 1
Ecuador, South America (large scale map of) ... 70
Ecuador (republic), South America, '89, 1,271,861..... 69 E 4
Ecueillé, France ... 80 G 5
Ecureuils, Les, Quebec ... 61 L 5
Ecury-sur-Coole, France ... 82 J 3
Ed, Africa ... 110 R 7
Ed (Elfsborg), Sweden ... 95 G 7
Ed (Kalmar), Sweden ... 95 K 7
Edalabad, British India ... 105 G 10
Edam, Netherlands (commune), '91, est.6,517 ... 84 F 3
Eday (island), Scotland, '91, 647 ... 78 L 1
Eday, Calf of (island), Scotland ... 78 L 1
Eday Sound, Scotland ... 78 L 1
Eddalim, Ulad (tribe), Africa.. 111 C 4
Edda Mohony, Africa ... 110 R 7
Ed Damun, Turkey in Asia.... 102 C 6
Eddelimi Dar, Morocco ... 111 D 3
Ed Deraah, Palestine ... 102 D 7
Edderton, Scotland ... 78 H 4
Ed Dhelia (region), Africa .... 111 C 6
Ed Dibeh Tower, Egypt ... ... 110 U 3
Eddistone (Island), Solomon Is. 117 J 5
Eddlesborough, England ... 77 E 3
Ed Dra (region), Morocco..... 111 E 3
Eddrachillis Bay, Scotland.... 78 F 3
Eddystone Light House, England ... 75 D 13
Ede, Africa, n50,000 ... 111 H 9
Ede, Netherlands, '94, est.13,-894 ... 84 G 4
Edebäck, Sweden ... 95 H 6
Edehon Lake, Canada ... 63 M 1
Ed-Elan, Africa ... 110 O 6
Edelény, Hungary ... 89 M 3
Eden, Cape, Arctic Region.... 3 G 8
Eden, Australia, a300 ... 115 H 7
Eden, River (Kent), England .. 77 H 6
Eden, River (Westmoreland), England ... 76 G 3
Eden, Mount, New Zealand .. 117 G 9
Eden, Garden of, Nova Scotia.. 62 G 4
Edenburg, Orange Free State, '90, 515 ... 113 G 5
Edenderry, Ireland, '91, 1,577. 79 G 5
Eden Hall, England ... 76 G 3
Edenham, England ... 76 L 7
Edenkoben, Germany, '95, 5,-128 ... 86 O 7
Edeowie, Australia ... 115 F 6
Eden Park, London, England.. 75 O 15
Eder (river), Germany ... 86 K 9
Ederga, Australia ... 115 B 5
Ederi, Africa ... 110 K 4
Ederny, Ireland ... 79 F 2
Eder River, Mongolia ... 107 F 1
Edessa, Turkey in Asia (see Urfa) ... 101 H 4
Edessa, Turkey in Europe (see Vodena) ... 98 D 8
Edeyen, Africa ... 110 J 4
Edeyen, Sandhills of, Africa... 111 J 4
Edfina, Egypt ... 110 R 3
Edfu, Egypt, '82, 5,700 ... 110 P 4
Edgcot, England ... 77 D 3
Edgcott, England ... 77 C 2
Edgecote, England (see Edgcott) ... 77 C 2
Edgecumbe Island, Santa Cruz Islands (see Pitupua) ... 117 J 7
Edge Hill (Mt.), England .... 77 B 2
Edge Island, Arctic Region.... 3 L 4
Edgeworthstown, Ireland, '91, 623 ... 79 F 4
Edgware, England ... 77 F 4
Edh Dhaherieb, Palestine..... 102 B 9
Edia, Africa ... 112 J 10
Edia Fall, Africa ... 112 J 10
Edina, Liberia ... 111 D 9
Edina, Quebec ... 61 E 7
Edinbridge, England ... 77 H 6
Edinburgh, New, Ontario..... 60 K 2
Edinburgh (capital, town), Scotland, '91, 263,646 ... 78 K 8
Edinburgh (county), Scotland, '91, 434,159 ... 78 K 8
Edinburgh (town), Scotland (on local map)..... 78 H 1
Edinburgh Channel, Central America ... 66 N 5
Edinburgh Reef, Central America ... 66 N 5
Edinburghshire, Scotland (see Edinburg county) ... 78 K 8
Edington, England ... 75 H 11
Edirnch, Turkey in Europe (see Adrianople) ... 98 J 7
Ediya (tribe), Africa ... 112 J 10
Edjong, Tibet ... 107 E 4
Edku, Egypt, '82, 5,751 ... 110 R 3
Edku Lake, Egypt ... 110 O 3
Edlib, Turkey in Asia ... 101 G 5
Edlingham, England ... 76 J 2
Edmonton, Canada, a2,000 .... 63 H 3
Edmonton, South, Canada..... 63 H 3
Edmonton, England, '91, 25,380 77 G 4
Edmonton, Upper, England ... 75 O 13
Edmonton Station, England ... 75 N 12
Edmund Point, British Columbia ... 63 E 4
Edmundston, New Brunswick '91, 1,683 ... 62 A 2
Ednam, Scotland ... 78 M 8
Edolo, Italy, '81, 1,430 ... 93 H 2
Edomka, Siberia ... 100 S 1
Edrel, Turkey in Asia..... 102 D 7
Edremid, Turkey in Asia, a8,-000 ... 101 B 3
Edrovo, Russia ... 97 J 3
Edsele, Sweden ... 95 K 5
Edsvalla, Sweden ... 95 H 7
Edward, Fort, Africa ... 112 O 10
Edward, Cape, Arctic Region.. 3 K 2
Edward, Lake, Quebec ... 61 K 3
Edwardesabad, British India (see Bannu) ... 104 C 3
Edward River, Australia ..... 115 G 2
Edy's Mills, Ontario ... 60 C 5
Edzell (village), Scotland, '91, 351 ... 78 L 6
Eeckeren, Belgium, '90, 4,806. 84 D 6
Eecloo, Belgium, '90, 11,642... 84 C 6
Eegholm (island), Denmark ... 88 J 6
Eel Creek, Nova Scotia..... 62 F 4
Eeletz, Russia ... 96 G 5
Eel River (place), New Brunswick ... 62 C 1
Eel River Lake (place), New Brunswick ... 62 B 4
Eem (river), Netherlands .... 84 F 4
Ems (river), Netherlands (see Ems) ... 84 J 2
Eendoorn, Cape Colony ..... 113 C 6
Eenö (island), Denmark..... 88 K 6
Eerneghem, Belgium ... 84 B 6
Efate or Sandwich Island, New Hebrides Islands..... 117 K 9
Efbe, New Guinea (Dutch) .... 116 H 5
Eferding, Austria ... 90 H 7
Effingham, England ... 77 F 5
Efik (tribe), Africa ... 111 J 9
Efford, Loch (inlet), Scotland... 78 B 4
Efremof, Russia, est.10,088.... 97 L 5
Ega, Brazil (see Teffé)..... 70 E 4
Egan, Sarawak ... 116 D 4
Eganville, Ontario ... 60 H 2
Egay (region), Africa..... 110 L 6
Egbon (tribe), Africa..... 111 H 8
Egder, Africa ... 112 Q 10
Egén de los Caballeros, Spain.. 83 M 2
Egeda, El, Africa ... 110 P 6
Egede Fjord, Greenland ..... 3 L 9
Egede Land, Greenland ..... 3 L 8
Egedesminde, Greenland ..... 3 J 9
Egele Plateau, Africa ..... 111 J 4
Egeln, Germany, '95, 5,616 ... 85 J 13
Egens, Denmark ... ... 88 H 4
Eger, Austria, '91, 18,658..... 90 E 3
Eger, Austria (on travel map).. 74 L 3
Eger (river), Austria ..... 90 H 3
Eger, Hungary (see Erlau) .... 89 M 4
Egerbrunnen, Austria (see Franzensbad) ... 90 E 3
Egerdir (lake), Turkey in Asia (see Eyerdiri) ... 101 D 4
Egere Plateau, Africa..... 111 H 4
Egeri (lake), Switzerland (see Aegeri See) ... 91 H 3
Egerkingen, Switzerland, '88, 874 ... 91 F 3
Egerton, England ... 77 L 6
Egesborg, Vester, Denmark .. 88 K 6
Egeshin, Africa ... 111 J 5
Egg (island), Scotland (see Egg) ... 78 D 6
Egg, Switzerland, '88, 253 .... 91 J 3
Egga, Africa, a10,000..... 111 H 8
Egge Mountains, Germany .... 85 J 8
Eggenfelden, Germany ... 86 Q 16
Eggischhorn (Mt.), Switzerland 91 G 5
Egg Island, Canada..... 63 N 2
Egg Island, Saint Helena..... 109 E 7
Eggiwil, Switzerland, '88, 228... 91 F 4
Egg Lake (Alberta), Canada... 63 H 3
Egg Lake (Athabasca), Canada 63 K 2
Egg Lake (Saskatchewan), Canada ... 63 K 3
Eggelbam, Germany ... 86 P 16
Eggmühl, Germany (see Eckmühl) ... 86 P 15
Egg or Netherland (island), Ellice Is. (see Nui) ... 117 O 4
Egham, England ... 77 E 5
Egil, Turkey in Asia..... 101 J 3
Egilsay (island), Scotland, '91, 147 ... 78 L 1
Egin, Turkey in Asia..... 101 H 3
Egin-kol (river), Mongolia .... 107 G 1
Egirdir (lake), Turkey in Asia (see Eyerdir) ... 101 D 4
Egish, Lake, Ireland..... 79 H 3
Egito, Africa ... 112 K 13
Eglab, El (district), Africa.... 111 E 4
Égletons, France ... 81 G 7
Eglif (well), Africa ... 111 E 4
Eglingham, England ... 76 J 2
Eglinton Island, Arctic Region 3 E 7
Eglisau, Switzerland, '88, 1,142 91 H 2
Egloffstein, Germany ... 86 N 13
Egloshayle, England ... 75 C 12
Eglwyswrw, Wales ... 75 C 10
Egmond aan Zee, Netherlands (commune), '94, est.2,349.... 84 E 3
Egmondville, Ontario ... 60 D 4
Egmont, Cape, New Zealand... 117 E 4
Egmont, Mount (volcano), New Zealand ... 117 E 4
Egmont, Port, Falkland Is., South America ... 72 E 14
Egmont Bay, Prince Edward Island ... 62 E 3
Egmont Bay (place), Prince Edward Island ... 62 E 3
Egmont Cape, Nova Scotia ... 62 J 3
Egmont Island, Low Archipelago (see Vairaatea)..... 117 N 9
Ego Mountains, Africa ..... 110 P 8
Egorlevsk, Russia, est.6,030 ... 96 G 4
Egorlikskoi, Novo, Russia .... 96 H 6
Egorlitskaia, Russia, est.2,713...96 H 6
Egregoz, Turkey in Asia ..... 101 C 3
Egremont, England, '91, 6,243.. 76 F 4
Egreville, France ... 82 F 4
Egriar, Afghanistan ... 103 L 2
Egri Palanka, Turkey in Europe, a5,000 ... 98 E 6
Egripos, Channel of, Greece .. 99 J 4
Egton, England ... 76 L 4
Egtved, Denmark ... ... 88 E 5
Eguden-khalko, Mongolia ..... 107 J 1
Eguzon, France ... ... 80 G 6
Egwoll, Africa ... 112 Q 14
Egypt, Africa (large scale map of) ... 10 O 3
Egypt (Turkish dependency), Africa, '97, 9,654,323 ..... 109 H 2
Egypt, Lower, Egypt ..... 110 O 3
Egypt, Upper, Egypt ..... 110 P 4
Egypte, Quebec ... 61 J 7
Egyptian Sudan, Africa ..... 110 O 6
Egypto, Africa ... 112 K 14
Eben, River, England ..... 76 F 3
Ehime (division), Japan, '96, est.972,000 ... 108 F 1
Ehingen, Germany ... 86 Q 10
Ehle (river), Germany ..... 85 H 14
Ehr, Germany ... 86 M 5
Ehrang, Germany ... 86 N 4
Ehreir, Wady-el-, Turkey in Asia ... 102 D 6
Ehrenberg, Alt, Austria ..... 90 J 2
Ehrenberg, Mount, Egypt ..... 110 O 3
Ehrenbreitstein, Germany, '90, 5,278 ... 86 M 6
Ehrenfeld, Germany (suburb of Cologne), '90, 21,745 ..... 86 L 4
Ehrenfriedersdorf, Germany, '95, 5,123 ... 86 L 17
Eibar, Spain, '87, 5,103 ..... 83 K 1
Eibenschitz, Austria ..... 90 N 5
Eibenstock, Germany, '95, 7,216 86 M 16
Eibergen, Netherlands (commune), '94, est.5,118 ..... 84 J 4
Eichen, Germany ... ... 87 C 33
Eichenberg, Germany ..... 86 K 10
Eichendorf, Germany ..... 86 P 16
Eichenbaln, Austria ..... 90 B 5
Eichsfeld (district), Germany. 86 K 11
Eichstädt, Germany (see Eichstätt) ... 86 P 13
Eichstätt, Germany, '95, 7,722 86 P 13
Eid, Norway ... 95 E 6
Eide, Norway ... 95 E 5
Elder (river), Germany ..... 85 D 9
Elderbe, Africa ... ... 110 Q 6
Eldevig, Denmark ... 88 B 1
Eldsberg, Norway ... 95 E 2
Eldsfjord (bay), Norway ..... 95 J 2
Eldskog, Norway ... 95 H 6
Eldsvold, Norway ... 95 G 6
Elfel, The (Mts.), Germany ... 86 M 4
Elfischthal (valley), Switzerland (see Val d' Anniviers) .. 91 E 6
Elgen-Brakel, Belgium (see Brainel' Alleud) ... 84 D 7
Elger (Mt.), Switzerland..... 91 G 5
Elgg, Sound of, Scotland .... 78 D 6
Elgg (island), Scotland, '91, 233 ... 78 D 6
Eight Degree Channel, British India ... 105 D 16
Eijerlandsche Gat (channel), Netherlands ... 84 E 2
Eijsden, Netherlands ..... 84 G 7
Eik, Africa ... 110 S 8
Eil, Loch (lake), Scotland ... 78 F 6
Eilbek, Germany ... 87 L 33
Eilbek (river), Germany ..... 87 L 33
Eildon Hills, Scotland..... 78 L 8
Eilean Iubhard (island), Scotland ... 78 D 4
Eilean Mhealastadh (Island), Scotland ... 78 B 3
Eilean Mor (point), Scotland... 78 D 6
Eileanman (Island), Scotland .. 78 H 2
Eilean Shona (island), Scotland 78 E 6
Eilenburg, Germany, '95, 13,-401 ... 86 K 16
Eilsleben, Germany ... 85 H 13
Eimbeck, Germany (see Einbeck) ... 85 J 10
Eimeo (island), Society Islands. 117 P 7
Elmsbüttel, Germany ... 87 L 30
Einasleigh River, Australia.... 115 G 3
Einbeck, Germany, '95, 8,436.. 85 J 10
Eindhoven, Netherlands (commune), '94, 4,549 ... 84 F 6
Einfischthal (Ger., valley), Switzerland (see Val d'Anniviers) ... 91 E 6
Einlage, Russia ... 97 K 8
Einsiedel, Hungary ... 89 M 3
Einsiedeln, Switzerland, '88, 2,902 ... 91 J 3
Einsiedl, Austria ... 90 F 3
Einvaux, France ... 82 N 4
Eipel, Hungary ... 89 L 3
Eipeltau, Austria (see Leopoldau) ... 90 E 5
Eira Harbor, Franz Josef Land 3 A 2
Eireboll, Scotland ... 78 G 3
Eireboll, Loch (inlet), Scotland 78 G 3
Eischen, Luxemburg ... 84 G 9
Eischol, Switzerland, '88, 257.. 91 F 6
Eisdale (island), Scotland (see Easdale) ... 78 E 7
Eisenach, Germany, '95, 24,346 86 L 11
Eisenach, Germany (on travel map) ... 74 K 3
Eisenberg (in-der-Pfalz), Germany ... 86 N 6
Eisenberg (in-Ostprenssen) Germany ... 87 D 31
Eisenberg (in-Sachsen-Altenburg), Germany, '90, 7,349... 86 L 14
Eisenbrod, Austria ... 90 L 2
Eiseuburg, Hungary (see Vasvár) ... 89 H 4
Eisenerz, Austria, '90, 5,740... 90 K 8
Eisenerz, Austria (on travel map) ... 74 M 5
Eisenerzer Alpe (Mt.), Austria. 90 K 9
Eisenstein, Austria ... 90 G 5
Eisern, Germany ... 86 L 7
Eisfeld, Germany ... ... 86 M 12
Eisih River, Africa..... 113 B 2
Eisk, Russia (see Yeisk) .... 96 G 6
Eisleben, Germany, '95, 23,047 85 J 14
Eislcben, Germany (on travel map) ... 74 K 3
Eistet, Germany (see Eichstätt) ... 86 P 13
Elterfeld, Germany ... 86 L 10
Eltorf, Germany ... 86 L 6
Eivindvik, Norway ... 95 D 6
Ejby, Denmark ... 88 L 6
Ejde, Denmark ... 88 B 1
Ejenjer, Africa ... 111 J 4
Ejido, Santo Domingo ..... 68 D 5
Ejido, Venezuela ... 70 C 2
Ejigbo, Africa, n40,000 ..... 111 H 8
Ejjub, Jebel (Mt.), Turkey in Asia ... 102 G 5
Ejsing, Denmark ... 88 D 3
Ejstrup, Denmark ... 88 E 5
Ejura, Africa ... 111 F 9
Ejutla, Mexico ... 65 K 7
Ejutla (distrito), Mexico, '94, 24,038 ... 65 K 7
Ekarinat, Africa ... 111 C 6
Ekarma Island, Japan ..... 108 P 2
Ekaterinburg, Russia, est.36,-750 ... 96 M 4
Ekaterinen Haven, Russia .... 96 F 2
Ekaterinodar, Russia, '97, 65,-637 ... 96 G 7
Ekaterinograd, Russia ..... 96 F 2
Ekaterinoslaf, Russia, '97, 121,-216 ... 97 K 7

Ekaterinoslaf

Ekaterinoslaf (government), Russia, '97, 2,112,651 ..... 97 K 7
Ekema, Jebel (Mt.), Africa..... 110 K 4
Ekenäs, Russia, est.1,953 ..... 97 D 1
Ekerö (island, Finmarken), Norway ..... 95 D 7
Ekerö (island, Stavanger), Norway ..... 95 R 1
Ekersund, Norway, '91, 2,815.. 95 E 7
Eketahuna, New Zealand, '96, a350 ..... 117 F 5
Ekhaim, Egypt (see Akhmim) 110 P 4
Eklmina, Africa ..... 112 K 14
Eklid, Persia ..... 103 E 5
Ekok, Egypt ..... 110 P 5
Ekowe, Africa ..... 113 K 5
Ekrek, Turkey in Asia ..... 101 G 3
Ekrene, Bulgaria ..... 98 L 5
Ekshärad, Sweden ..... 95 H 6
Eksjö, Sweden, '96, 3,442..... 95 J 8
Ekulangeni, South African Republic ..... 113 K 4
Ekunda, Africa ..... 112 K 10
El Abaka, Africa ..... 110 P 6
El Abarieh, Africa ..... 110 M 3
El Abiad, Africa ..... 110 K 4
El Abra, Mexico ..... 65 G 1
Elabuga, Russia, est.10,191 .. 96 K 4
Elacqua, Africa ..... 110 Q 6
El Adadah (ruin), Palestine.... 102 C 10
El Adam (well), Africa ..... 110 M 6
El Adsheir, Turkey in Asia ... 102 L 4
El Afaj (district), Arabia ..... 102 K 5
El Aghuat, Algeria, '91, 3,991 111 G 2
El Ahkaf, Sandy Desert of, Arabia ..... 102 K 8
El Ahkaf (district), Arabia ... 102 L 8
El Ahkaf Desert, Arabia (see Sandy Desert of Roba-el-Kali) ..... 102 L 6
Elai, Africa ..... 110 O 6
Elai, Marsa (bay), Egypt..... 110 Q 5
El Ain, Turkey in Asia ..... 101 M 7
El Akabah, Turkey in Asia.... 102 F 3
Elakwas, Africa (see Alakkos). 111 J 7
El Ala, Turkey in Asia ..... 102 G 4
El Alfeh, Egypt ..... 110 R 3
El Alia, Algeria ..... 111 H 2
El Allam-el-Akbor, Africa .... 111 H 3
El Altar (Mt.), Ecuador ..... 70 B 4
El Alto, Argentina, '90, est.1,-500 ..... 72 D 9
El Ambek, Egypt ..... 110 U 4
El Amri, Africa ..... 110 O 6
El Amugdar, Africa ..... 111 F 6
Elan, Russia, est. 6,964 ..... 96 H 5
Elandsfontein Junction, South African Republic ..... 113 N 7
Elanskala, Russia, est.11,225.. 96 H 6
Elaphonisos (island), Greece .. 99 G 8
El Arad (district), Arabia .... 102 K 5
El Arahal, Spain, '87, 8,266... 83 G 7
El Araish, Morocco (see Larash) 111 E 2
El Arin, Egypt ..... 110 T 4
El Arish, Egypt, '82, 2,700 .... 110 P 3
El Arish, Morocco (see Larash) 111 E 2
El Arisha, Algeria ..... 111 F 2
El Arsan, Morocco ..... 111 F 2
El Asabell, Turkey in Asia.... 102 J 7
Elasa Island, Crete ..... 99 G 8
El Ashmer (oasis), Africa..... 111 E 5
El Asjhara, Oman ..... 102 P 6
El Asreg, Africa ..... 111 D 5
Elassona, Turkey in Europe, a4,000 ..... 98 E 9
Elat, Molneca Is. ..... 116 H 6
Elatea, Greece (see Drakhmani) 99 G 3
Elatea (Mts.), Greece ..... 99 J 4
El Athale, Africa ..... 112 S 10
El Atiat, Africa ..... 110 N 8
Elatina, Russia, est.8,336 ..... 96 H 4
Elato (island), Oceanica ..... 114 F 4
Elau, Ed, Africa ..... 110 O 6
El Aujeh, Turkey in Asia..... 101 F 7
Elaun, Africa ..... 110 K 4
El Awish, Africa ..... 111 C 5
El Azizieh, Egypt ..... 110 S 4
El Azr, Turkey in Asia ..... 101 M 7
Elba, Cape, Egypt ..... 110 Q 5
El Bada, Turkey in Europe ... 102 F 4
El Bahariat, Morocco ..... 111 F 3
Elba Island, Egypt ..... 110 Q 5
Elba Island, Italy, '81, 23,997. 94 H 9
El Bakara (district), Arabia.... 102 H 6
El Balde, Argentina ..... 72 E 8
El Barco, Spain, '87, 6,355.... 83 F 2
El Barcó de Avila, Spain ..... 83 G 4
El Bardi, Turkey in Asia ..... 101 G 5
El Barka, Africa ..... 110 K 7
Elbasan, Turkey in Europe, a15,000 ..... 98 B 7
El Basseh, Turkey in Asia..... 102 B 6
El Batein (district), Oman .... 102 P 6
El Batihat (district), Turkey in Asia ..... 101 M 7
El Batna (district), Oman.... 102 O 5
Elbe (river), Austria ..... 90 J 3
Elbe (river), Germany ..... 85 E 9
Elbe (river), Germany (on travel map) ..... 74 K 2
Elbe, Norder (river), Germany. 87 M 30
El Bela, Turkey in Asia ..... 102 H 6
El Bedha, Egypt ..... 110 R 3
El Belda, Algeria ..... 111 G 2
Elbe Kosteletz, Austria ..... 90 J 3
El Berda, Morocco ..... 111 F 3
Elberfeld, Germany, '95, 139,168 86 K 5
Elberfeld, Germany (on travel map) ..... 74 H 3
El Berweh, Turkey in Asia .... 102 C 6
Elbeteinitz, Austria ..... 90 L 3
Elbeuf, France, '91, 21,404.... 80 F 2
Elbeuf, France (on travel map). 74 E 4
El Biar, Africa ..... 111 F 5
El Bidaa, Oman ..... 102 M 4
Elbing, Germany, '95, 45,841.. 87 D 29
Elbing, Germany (on travel map) 74 O 1
Elbingerode, Germany, '90, 2,936 85 J 12
El Biodh, Africa ..... 111 H 3
Elbistan, Turkey in Asia (see Albistan) ..... 101 G 3
Elbogen, Austria ..... 90 F 3
El Bonillo, Spain, '87, 5,059.. 83 K 6
El Bostan, Turkey in Asia (see Albistan) ..... 101 G 3
Elbow, Cape, Africa ..... 111 C 4
Elbow Cay, North, West Indies 67 E 3
Elbow Island, Siam ..... 106 F 9
El Brak, Africa ..... 110 N 8
El Brekah, Turkey in Asia.... 102 C 6
Elbrus, Mount, Russia ..... 96 H 7
Elbruz (Mts.), Persia (see Elburz) ..... 103 C 2
Elbruz (Mt.), Russia (see Elbrus) ..... 96 H 7
Elbsandstein (Mts.), Germany.. 86 L 18
El Burg, Egypt ..... 110 S 3
Elburg, Netherlands (commune), '94, est.2,664 ..... 84 G 4
El Burgo de Osma, Spain ..... 83 K 3
Elburz (Mts.), Persia ..... 103 C 2
Elburz (Mt.), Russia (see Elbrus) ..... 96 H 7
El Callao, Venezuela ..... 70 E 2
El Can, Santo Domingo ..... 68 D 7
El Caney, Cuba ..... 68 K 4
El Carche (Mt.), Spain ..... 83 L 6
El Carmen, Bolivia ..... 70 D 6
El Cerro (Mt.), Uruguay ..... 72 H 13
El Chaco Territory, Argentina, '95, 10,280 ..... 72 E 9
El Chark, Arabia ..... 102 K 5
Elche, Spain, '87, 23,854 ..... 83 M 6
El Chico, Mexico ..... 65 K 4
Elchingen, Germany ..... 86 Q 11
El Cobre, Cuba, '87, 8,261..... 68 K 4
El Coreo de Monte Cristi, Santo Domingo ..... 68 D 5
El Coronil, Spain, '87, 5,020.. 83 G 7
Eldanune, Africa ..... 110 T 9
El Dap, Africa ..... 110 S 8
Elde (river), Germany ..... 85 F 14
Elde, New (river), Germany.... 85 F 13
El Delr, Turkey in Asia ..... 101 H 5
Eldena (-in-Mecklenburg), Germany ..... 85 F 13
Eldena (-in-Pommern), Germany 85 D 18
Elder, The (river), Australia... 115 E 4
El Dere, Africa ..... 112 Q 10
Elderslie (village), Scotland, '91, 1,468 ..... 78 B 2
El Dier, Turkey in Asia ..... 101 M 7
El Djof, Arabia ..... 102 G 3
Eldon, England ..... 77 B 6
Eldon, Ontario ..... 60 G 3
Eldon Park, Ireland ..... 79 H 8
Eldorado, Honduras ..... 66 L 4
Eldorado, Nicaragua ..... 66 L 6
Eldorado, Ontario ..... 60 H 3
El Dorado, Porto Rico ..... 68 J 1
Eldrig, Scotland ..... 78 G 10
Eldar, Mount, Africa ..... 110 S 9
Ele, Rio (river), Colombia.... 70 C 2
El Egeda, Africa ..... 110 P 6
El Eglab (district), Africa .... 111 E 4
Elena, Bulgaria ..... 98 H 6
Elena, Cape, Costa Rica (see Murcielagos Point) ..... 66 B 11
Elena Island, Honduras ..... 66 K 3
El Engris (district), Turkey in Asia ..... 102 J 9
Elephanta Island, British India 105 N 11
Elephantine Island, Egypt .... 110 P 4
Elephant Mountain, Africa ... 112 J 10
Elephants Kloof, Africa ..... 113 E 2
El Erg (district), Africa ..... 111 E 4
El Erg (desert), Algeria ..... 111 G 3
El Etbel, Africa ..... 110 M 3
Eleusis, Greece (see Levsingi). 99 H 4
Eleuthera, Greece ..... 99 H 4
Eleuthera Island, Bahama Islands ..... 67 H 2
Eleuthera Point, Bahama Islands ..... 67 H 2
Eleutherina, Crete ..... 99 C 8
Elevsa, Hagia, Greece ..... 99 O 2
El Fasher (Dar Fur), Africa, a12,000 ..... 110 N 7
El Fasher (-on-the-Atbara), Africa ..... 110 P 7
Elfdalen, Sweden ..... 95 J 6
El Felda (dry lake), Africa.... 111 C 4
El Feija (district), Morocco.... 111 E 3
Elfeld, Germany (see Eltville). 86 M 7
El Ferdan, Egypt ..... 110 T 4
El Ferrol, Spain, '87, 25,701.. 83 D 1
El Fihah Island, Oman ..... 102 N 5
Elfkarleö, Sweden ..... 95 K 6
Elfsborg (län), Sweden, '95, est. 274,698 ..... 95 H 7
Elfsbyn, Sweden ..... 95 M 4
El Fuheis, Turkey in Asia .... 102 D 8
El Fuj, Africa ..... 111 C 5
Elgå, Sweden ..... 95 H 7
El Gaa (well), Algeria ..... 111 H 3
Elgaaen, Norway ..... 95 H 5
El Gahba, Africa ..... 112 Q 10
El Gada (Mt.), Morocco ..... 111 C 4
El Gafgaf, Africa ..... 111 J 3
El Galta, Egypt ..... 110 P 4
El Gara, Africa ..... 110 M 3
El Garabadde, Africa ..... 112 S 9
El Gato, Mexico ..... 64 H 6
El Gavilan (battlefield), Chile.. 72 C 11
El Geddar, Morocco ..... 111 E 2
El Gel, Africa ..... 110 T 8
El Gemalieh, Egypt ..... 110 T 3
Elgepiggen (Mt.), Norway .... 95 G 5
El Gerah, Africa ..... 110 O 8
Elgg, Switzerland, '88, 1,087.. 91 J 2
El Ghail, Arabia ..... 102 K 8
El Gharama, Africa ..... 111 H 5
El Gharra, Wady (river), Arabia 101 J 6
El Ghawta Peak, Arabia ..... 102 H 3
El Ghorria, Africa ..... 110 J 2
El Ghul, Arabia ..... 102 J 4
El Gimmez, Egypt ..... 110 P 6
Elgin, New Brunswick ..... 62 D 4
Elgin (county), Ontario, '91, 50,659 ..... 60 D 5
Elgin (county), Scotland, '91, 43,471 ..... 78 K 4
Elgin (town), Scotland, '91, 7,894 ..... 78 K 4
Elgin, New (village), Scotland, '91, 704 ..... 78 K 4
El Gindi, Africa ..... 110 P 6
Elgin Road, Quebec ..... 61 O 4
El Gisia, Morocco ..... 111 F 3
El Gisr, Egypt ..... 110 U 4
Elgol, Scotland ..... 78 D 5
El Golea, Algeria, '91, 1,168.. 111 G 3
Elgon, Mount, Africa ..... 112 P 10
El Gotara, Egypt ..... 110 O 3
El Goyah, Egypt ..... 110 O 6
El Grau Chaco (vast region), Paraguay ..... 72 E 9
El Guamo, Cuba ..... 68 J 4
El Guayabo, Cuba ..... 68 F 2
Elgume, Africa ..... 112 Q 9
Elgume (tribe), Africa ..... 112 P 10
El Had, Africa ..... 110 K 3
El Hadhr (Damascus), Turkey in Asia ..... 102 D 5
El Hadhr (Mozul), Turkey in Asia ..... 101 K 5
El Haieth, Arabia ..... 102 H 4
El Haimar (well), Egypt ..... 110 P 5
El Haisha, Algeria ..... 111 H 3
El Hajaj, Africa ..... 111 H 4
El Hajar, Algeria ..... 111 H 3
El Hajira, Algeria ..... 111 H 2
El Hallusieh, Turkey in Asia.. 102 B 5
El Halwa, Arabia ..... 102 L 5
Elham, England ..... 77 M 6
El Hamda, Africa ..... 110 K 5
El Hamelda, Morocco ..... 111 F 3
El Hamid, Morocco ..... 111 E 3
El Hamira, Morocco ..... 111 D 2
El Hammam, Turkey in Asia.. 101 H 5
El Hamra, Turkey in Asia ... 102 G 5
El Hamudije, Arabia ..... 102 J 4
El Harib, Africa ..... 111 E 3
El Harib (district), Africa..... 111 E 3
El Harik (district), Arabia ... 102 L 5
El Harra (district, Hedjaz), Turkey in Asia ..... 102 G 4
El Harra (district, Syria), Turkey in Asia ..... 101 G 6
El Hasa (district), Turkey in Asia ..... 102 L 3
El Hasani, Turkey in Asia.... 101 M 7
El Hasel, Arabia ..... 102 H 2
El Hassi (well), Africa ..... 110 K 3
El Hatatibe, Arabia ..... 102 J 6
El Hatil, Cuba ..... 68 E 2
El Haud (Mt.), Turkey in Asia. 102 C 8
El Haura, Turkey in Asia.... 102 G 4
El Hauta, Arabia, a35,000.... 102 K 5
El Hazzam (district), Turkey in Asia ..... 102 H 5
El Hejar (district), Africa..... 111 F 6
El Hejer, Turkey in Asia..... 102 G 4
El Henakie, Turkey in Asia.. 102 H 4
El Hille, Egypt ..... 110 P 4
El Hisma (district), Turkey in Asia ..... 102 G 3
El Hodh (plain), Africa ..... 111 E 6
El Hofuf, Turkey in Asia, a25,-000 ..... 102 L 4
El Hosn, Turkey in Asia ..... 101 G 5
Elhur, Africa ..... 112 T 9
Elibabeth Salzbad, Hungary ... 89 P 9
Elie (village), Scotland, '91, 646 78 L 7
Elies Flat, Bermudas ..... 67 N 3
Eligu, Turkey in Asia ..... 101 H 2
Elikalpeni Bank, British India. 105 E 14
Elila (river), Kongo ..... 112 N 11
Elim, Cape Colony ..... 113 D 8
Elim, Natal ..... 113 J 6
Eling, England ..... 75 J 12
Elis (ruins), Greece ..... 99 D 5
Elisabethgrad, Russia, '97, 61,-841 ..... 97 J 7
Elisabethpol, Russia, est.20,294 96 J 7
Elisabethpol (government), Russia, '97, 888,954 ..... 96 J 7
Elisabethstadt, Hungary ..... 89 Q 5
Elis and Achaïa (province), Greece, '89, 210,713 ..... 99 E 5
Elisavetgrad, Russia (see Elisabethgrad) ..... 97 J 7
Elisavetpol, Russia (see Elisabethpol) ..... 96 J 7
El Italo, Cuba ..... 68 E 2
El Itwed, Turkey in Asia .... 102 H 8
Eliza, Mount, Australia ..... 115 C 2
Elizabeth (island), Low Archipelago (see Toau) ..... 117 L 8
Elizabeth, Cape, Siberia ..... 100 R 3
Elizabeth Bay, Africa ..... 113 B 4
Elizabeth Bay (place), Africa.. 113 B 4
Elizabeth Bay, New Hebrides Islands ..... 117 J 9
Elizabethgrad, Russia (see Elisabethgrad) ..... 97 J 7
Elizabeth Island, Bermudas.... 67 N 3
Elizabeth Island, Bismarck Archipelago ..... 116 H 1
Elizabeth Islands, Marshall Is.. 117 L 3
Elizabethpol, Russia (see Elisabethpol) ..... 96 J 7
Elizabeth Reef, Oceanica ..... 114 H 7
Elizondo, Spain ..... 83 L 1
Elizondo, Spain (on travel map) 74 D 7
Elja (river), Spain ..... 83 F 5
El Jaumr, Tanis ..... 111 J 1
El Javaleon (Mt.), Spain ..... 83 K 7
El Jem, Tunis ..... 111 J 2
El Jerawi, Arabia ..... 102 G 2
El Jezireh (region), Turkey in Asia ..... 101 J 5
Elji, Africa ..... 110 K 6
El Jimia, Africa ..... 111 F 6
El Jir, Africa ..... 110 P 6
El Jobo, Cuba ..... 68 H 3
El Jua (wady), Africa ..... 111 H 3
El Jucaro, Cuba ..... 68 H 4
El Judeideh, Palestine ..... 102 C 7
El Juf Desert, Africa ..... 111 E 5
El Jumento, Cuba ..... 68 F 2
El Junub (district), Turkey in Asia ..... 101 M 7
El Kadi, Africa ..... 111 C 5
El Kalas, Africa ..... 110 P 6
El Kalea, Turkey in Asia ..... 102 G 6
El Kantara, Egypt ..... 110 U 4
El Karaim, Egypt, '82, 6,240... 110 T 4
El Kasabi, Morocco ..... 111 D 3
El Kasrawat, Africa ..... 111 D 6
El Kastineh, Palestine ..... 102 B 9
El Katif, Turkey in Asia, a6,000 102 L 4
El Kedim, Africa ..... 111 D 5
El Kef, Tunis ..... 111 J 1
El Kelab (well), Africa ..... 110 K 3
El Ken, Arabia ..... 102 G 2
El Kerat (Mt.), Africa ..... 110 K 4
Elkesh, Turkey in Asia, a1,000 101 K 4
El Ketar, Africa ..... 111 C 5
El Khab (lake), Turkey in Asia 102 D 6
El Khabura, Oman ..... 102 O 5
El Khadder, Africa ..... 110 L 3
El Khail, Turkey in Asia..... 101 H 5
El Khamsi, Africa ..... 111 F 5
El Khanek (district), Africa.. 111 E 4
El Khankah, Egypt ..... 110 S 5
El Khiam, Turkey in Asia.... 102 C 5
El Khidhr, Turkey in Asia.... 101 L 7
El Khidr, Arabia ..... 101 K 6
Elkhorn, Manitoba ..... 63 L 4
El Khuleijah, Turkey in Asia. 102 L 3
El Khulil, Palestine (see Hebron) 102 C 9
El Kora (district), Arabia..... 102 J 6
El Korima, Morocco ..... 111 F 2
El Kreider, Algeria ..... 111 F 2
Elk River, British Columbia... 63 H 4
Elk River, Canada (see Athabasca River) ..... 63 J 2
El Kubeibeh, Palestine ..... 102 B 9
El Kuds (mutessarifat), Palestine (see Jerusalem) ..... 102 B 9
El Kuds, Palestine (see Jerusalem) ..... 102 C 9
El Kuel, Arabia ..... 102 K 5
El Kuffa, Arabia, a8,000 ..... 102 H 4
El Kulah, Palestine (see Caesarea) ..... 102 B 7
El Kuneitrah, Turkey in Asia. 102 D 6
El Kurau, Africa ..... 112 R 10
Ella Bay, Aretic Region ..... 3 A 7
El Ladam, Arabia ..... 102 J 6
Elland, England, '91, 9,901... 76 J 5
Ellaston, England ..... 76 J 7
Elleboe, Africa ..... 110 L 6
El Lekkaz, Algeria ..... 111 H 2
Ellen, Port (village), Scotland, '91, 893 ..... 78 D 8
Ellens Isle, Scotland ..... 78 H 7
Ellerbek, Germany ..... 85 D 11
Ellerholz, Germany ..... 87 M 31
Ellershouse, Nova Scotia ..... 62 E 5
Ellerslie, New Zealand, '96, est. 450 ..... 117 G 9
Ellerslie, Prince Edward Island, a500 ..... 62 F 3
Ellerton, England ..... 76 L 5
Ellery, Mount, Australia ..... 115 G 4
Ellesmere, Australia, '91, 590.. 115 K 6
Ellesmere, England, '91, 1,830 76 G 7
Ellesmere, Lake, New Zealand 117 D 8
Ellesmere Land, Arctic Region 3 G 7
Elley, Russia ..... 97 D 3
Ellezelles, Belgium, '90, 5,267 84 C 7
Ellibash, Turkey in Asia ..... 101 E 4
Ellice Island, Ellice Is. (see Funafuti) ..... 117 O 4
Ellice Islands (British), Oceanica, '97, a2,400 ..... 114 J 5
Ellice Islands (local map of), Oceanica ..... 117 O 5
Ellichpur (and cantonment), British India, '91, 36,240.... 104 F 9
Ellindra, Africa ..... 110 T 9
Elling, Denmark ..... 88 G 2
Ellington, England ..... 77 F 1
Elliot, Mount, Australia ..... 115 H 3
Elliot, Port, Australia ..... 115 F 7
Elliot Cove, Australia ..... 115 K 6
Elliottdale, Cape Colony ..... 113 J 7
Ellishoro, Canada ..... 63 L 4
Ellmau, Austria ..... 90 E 8

Ellon (village), Scotland (including Craighall), '91, 1,254 78 M 5
Ellora, British India ..... 105 E 9
Ellore, British India, '91, 29,382 ..... 105 H 11
Ellrich, Germany, '95, 3,986 .. 85 K 12
Ellwangen, Germany, '90, 4,606 86 P 11
Elm, Germany ..... 74 J 3
Elm, Switzerland, '88, 251 .. 91 K 4
El Maadieh (fort), Egypt ..... 110 T 3
Elma Dagh (Mt.), Turkey in Asia ..... 101 E 3
El Ma-es-Sifer (well), Africa .. 111 F 3
El Magor, Africa ..... 110 M 3
El Mahara, Africa ..... 111 B 6
El Maha-si, Egypt ..... 110 N 3
El Mala, Algeria ..... 111 G 2
Elmalu, Turkey in Asia, a12,000 101 D 4
El Mansura, Egypt, '97, 36,300 110 O 3
El Mansura, Egypt (on local map) 110 T 3
El Maser, Arabia ..... 102 G 2
El Masteidjide, Arabia ..... 102 H 4
El Mate, Cuba ..... 68 J 4
El Mathawije, Arabia ..... 102 J 8
Elm Creek (place), Manitoba .. 63 M 4
El Mdaab, Algeria ..... 111 H 3
El Medid, Arabia ..... 102 J 8
El Medjar, Turkey in Asia .... 101 K 5
El Melsery, Arabia ..... 102 G 2
El Mejdel, Palestine ..... 102 A 7
El Mekhelr, Africa (see Berber) 110 P 6
El Mekhlil (district), Africa .. 111 D 4
El Meks, Egypt ..... 110 Q 3
El Mellhat, Arabia ..... 102 G 2
Elmen, Austria ..... 90 A 9
El Mengub, Algeria ..... 111 G 2
El Mensaleh-el-Hayit, Egypt, '82, 8,447 ..... 110 T 3
El Mensurah, Turkey in Asia .. 102 C 5
El Merg, Egypt ..... 110 S 5
El Mesadl, Turkey in Asia .... 102 D 5
El Mesadieh, Turkey in Asia .. 102 C 6
El Metile, Arabia ..... 102 J 6
El Mezeirib, Turkey in Asia ... 102 D 6
El Mezrah, Turkey in Asia .... 102 B 6
Elmhult, Sweden ..... 95 J 8
El Milh (salt swamp), Turkey in Asia ..... 101 K 6
Elmina, Africa, est.10,530 .... 111 F 9
El Mina, Turkey in Asia ..... 101 F 5
Elmira, Ontario, '91, 1,093 .... 60 E 4
El Misr (see Egypt) ..... 110 O 3
Elmley, England ..... 77 L 5
Elmo, Castle of Saint, Italy (see Fort Saint Elmo) ..... 94 S 9
El Mol, Arabia ..... 102 H 5
Elmolo, Africa ..... 112 Q 10
El Monillo (island), Cuba ..... 68 D 1
El Monsech (Mt.), Spain ..... 83 N 2
El Mont Sant (Mt.), Spain .... 83 N 3
Elmoran (tribe), Africa (see Masai) ..... 112 Q 12
Elmore (island), Marshall Is... 117 L 3
Elmsdale, Nova Scotia ..... 62 F 5
Elmsdale, Prince Edward Island 62 E 3
Elmshorn, Germany, '95, 12,208 85 E 10
Elmshorn, Germany (on travel map) ..... 74 J 2
Elmstead, England ..... 77 L 6
Elmstone, England ..... 77 N 5
Elmswell, England ..... 77 L 2
El Muchabber, Oman ..... 102 M 5
El Mufga, Africa (see Aderegi) 111 C 5
El Mughar, Turkey in Asia .... 102 C 6
El Muhajeh, Turkey in Asia ... 102 E 6
El Mujeidil, Palestine ..... 102 B 7
El Mungar, Africa ..... 111 G 4
El Mungar, Algeria ..... 111 F 3
El Musmeih, Turkey in Asia .. 102 E 5
El Muwaylah, Turkey in Asia 102 F 3
Elmwood, Franz Josef Land .... 3 B 2
Elmwood, Ontario ..... 60 E 3
Elne, France, '91, 3,233 ..... 81 J 10
El Nur (well), Africa ..... 110 J 3
El Obeid, Africa, a35,000 ..... 110 O 7
Elobey (Island), Africa ..... 112 J 10
Elof, South African Republic .. 113 H 3
El Ogul (region), Africa ..... 111 C 6
El Okar (oasis), Africa ..... 111 E 5
El Okla, Turkey in Asia ..... 102 G 4
El Ollvar, Mexico ..... 65 A 7
Elora, British India (see Ellora) ..... 105 E 9
Elora, Ontario, '91, 1,304 ..... 60 E 4
El Ordeh, Egypt ..... 110 O 6
El Oro (province), Ecuador, '89, est.32,600 ..... 70 B 4
El Oro, Mexico ..... 64 F 5
Eloxochitlan, Mexico ..... 65 K 5
El Pampa Territory, Argentina, '95, 25,765 ..... 72 D 11
El Pardo, Spain ..... 83 J 4
El Paso del Norte, Mexico (see Ciudad Juarez) ..... 64 E 2
El Pepino, Porto Rico ..... 68 J 1
Elphin, Ireland, '91, 855 ..... 79 E 4
Elphinstone Island, Burma ..... 106 C 8
El Puerto, Mount, Santo Domingo ..... 68 D 6
El Puerto, Spain (see Puerto de Santa Maria) ..... 83 F 8
El Ques, Guatemala ..... 66 F 2
Elqueta, Spain ..... 83 K 1
Elqui (river), Chile ..... 72 C 9
El Ramon, Cuba ..... 68 H 4
El Rodeo, Santo Domingo .... 68 D 7
El Ronquillo, Spain ..... 83 G 7
El Rosario, Mexico (see Rosario) 64 F 6
El Rosario, Nicaragua ..... 66 D 8
El Rosario, Salvador ..... 66 G 6
El Rubio, Mount, Santo Domingo ..... 68 D 6
Elsa (river), Italy ..... 93 J 7
El Sabinal, Cuba ..... 68 H 3
El Salamad, Egypt ..... 110 O 6
El Salto, Mexico ..... 65 G 4
El Santo (Mt.), Spain ..... 83 G 4
Elsass, Germany (see Alsace-Lorraine) ..... 86 Q 5
Elsass, Unter (bezirk), Germany (see Lower Alsace) ..... 86 Q 5
Elsass-Lothringen (imperial territory), Germany (see Alsace-Lorraine) ..... 86 P 5
Elsburg, South African Republic ..... 113 N 7
Elsch (river), Italy (see Adige) 93 M 4
Else (river), Germany ..... 85 H 7
El Semurred, Turkey in Asia .. 102 G 4
Elsenau, Germany ..... 87 G 25
Elsenau, Germany (on travel map) ..... 74 N 2
Elsenham, England ..... 77 J 3
Elsey Bay, Cape Colony ..... 113 B 7
El Seybo, Santo Domingo (see Santa Cruz de Seybo) ..... 68 F 6
Elsey Peak, Cape Colony ..... 113 B 7
Elsey River, Cape Colony ... 113 B 7
Elstield, England ..... 77 C 3
Elstleth, Germany ..... 85 F 7
El Sheih (well), Egypt ..... 110 O 5
El Shurafa-el-Amirieh, Egypt .. 110 S 3
El Simbelawin, Egypt, '82, 4,983 ..... 110 T 4
Elsinore, Denmark, '90, 11,076. 88 L 4
El Skaja, Turkey in Asia ..... 102 G 6
Elsness, Scotland ..... 78 L 1
Elson (explorer), Aug., 1826, Arctic Region ..... 3 C 5
Elst, Netherlands (communet, '94, est.6,472 ..... 84 G 5
Elstead, England ..... 77 E 6
Elster, Germany ..... 86 M 15
Elster, Black (river), Germany. 85 J 17
Elster, White (river), Germany 86 K 15
Elsterberg, Germany ..... 86 L 15
Elster Mountains, Austria .... 90 E 3
Elster Mountains, Germany ... 86 M 15
Elsterwerda, Germany, '95, 2,526 ..... 86 K 18
Elsterwerda, Germany (on travel map) ..... 74 L 3
Elstow, England ..... 77 F 2
Elstra, Germany, '95, 1,453 .... 86 K 19
Elstree, England ..... 77 F 4
Elsworth, England ..... 77 G 1
El Taif, Turkey in Asia, a8,000 102 H 6
El Teb, Africa ..... 110 Q 6
El Tehama (district), Turkey in Asia ..... 102 J 8
El Tehama (district), Turkey in Asia ..... 102 G 6
El Teleno (Mt.), Spain ..... 83 F 2
Elten, Germany ..... 85 J 3
Eltham (part of London), England, '91, 5,682 ..... 75 P 14
Eltham Park, London, England 75 P 14
El Tigre, Mexico ..... 65 D 1
Eltisley, England ..... 77 G 2
Eltmann, Germany ..... 86 N 12
El Toco, Chile ..... 70 D 8
El Tolar (Mt.), Argentina ..... 72 D 9
Elton, England ..... 76 M 7
Elton Salt Lake, Russia ..... 96 J 6
Eltonskaia, Russia ..... 96 J 6
El Torcal (Mt.), Spain ..... 83 H 8
Eltville, Germany, '95, 3,643 .. 86 M 7
El Udlan (district), Arabia .... 102 H 2
El Uj, Africa ..... 111 H 3
El Ulad, Algeria ..... 111 F 2
Eluma, Africa ..... 112 J 10
Elur, British India (see Ellore) 105 H 11
Elura, British India (see Ellora) ..... 105 E 9
El-Uz, Turkey in Asia ..... 101 K 5
Elvah Dok, Africa ..... 110 O 8
El Valle, Santo Domingo ..... 68 F 6
Elvanfoot, Scotland ..... 78 J 9
Elvas, Portugal, '78, 10,471 ... 83 E 6
Elvebakke, Norway, a350 ..... 95 N 2
Elven, France ..... 80 C 5
El Vicio, Cuba ..... 68 G 3
El Vierzo (district), Spain ..... 83 F 2
Elvire, Mount, Australia ..... 115 B 4
Elvo (river), Italy ..... 93 D 4
Elvrum, Norway, a500 ..... 95 G 6
El Wad, Algeria ..... 111 H 2
El Wak, Africa ..... 112 R 10
El Wasm, Turkey in Asia ..... 102 H 7
Elwayl (Mt.), Africa ..... 112 Q 9
Elwend (Mt.), Persia ..... 103 C 3
El Widen, Morocco ..... 111 E 2
El Wijh, Turkey in Asia ..... 102 F 4
Elwin Mountains, British Columbia ..... 63 D 3
El Wudia, Turkey in Asia .... 101 L 7
Elwund (Mt.), Persia (see Elwend) ..... 103 C 3
Elwy, River, Wales ..... 76 E 6
Ely, England, '91, 8,017 ..... 75 N 9
Ely, England (on travel map). 74 E 2
Ely, Isle of, England ..... 76 N 7
El Yehudieh, Palestine ..... 102 B 8
Elzach, Germany ..... 86 Q 7
Elze, Germany, '95, 2,307 ..... 85 H 10
Emagny, France ..... 82 M 6
Emall, Kongo ..... 112 L 11
Em An (river), Sweden ..... 95 K 8
Emb, Denmark ..... 88 F 2
Emba (river), Central Asia .... 100 H 4
Embabo, Africa ..... 110 Q 8
Embarack, Ulad (tribe), Africa. 111 E 6
Embarras River, Canada ..... 63 G 3
Embden, England ..... 77 E 2
Embden, Germany (see Emden) 85 F 5
Emberton, England ..... 77 E 2
Embiusk, Nijni, Central Asia .. 100 H 4
Embira, Rio (river), Brazil .... 70 C 5
Embleton, England ..... 76 J 2
Embleton Bay, England ..... 76 J 2
Embo, Scotland, '91, 471 ..... 78 H 4
Embona, Turkey in Asia ..... 101 C 4
Embouchure de la Loire, France 80 C 5
Embouchure du Rhône (mouth of river), France ..... 81 E 12
Embrach, Unter, Switzerland, '88, 1,233 ..... 91 H 2
Embresin, Belgium ..... 84 F 7
Embro, Ontario, '91, 627 ..... 60 D 4
Embrun, France, '91, 4,017 .... 81 M 8
Emden, Germany, '95, 14,485 .. 85 F 5
Emden, Germany (on travel map) 74 H 2
Emeralnville, France ..... 82 F 3
Emerald, Australia, '91, 406 .. 115 H 4
Emerald, Prince Edward Island 62 F 3
Emerald Island, Antarctic Ocean 2 B 7
Emerald Island, Arctic Region 3 F 7
Emerald Mines, Egypt ..... 110 P 4
Emerald Spring, Australia .... 115 F 5
Emerillons (Indian tribe), French Guiana ..... 71 G 3
Emerson, Manitoba, '91, 650 .. 63 M 4
Emi Bomo (Mt.), Africa ..... 110 L 5
Emilia (compartments), Italy, '81, 2,183,391; '95, est.2,292,697 ..... 93 H 5
Emil River, Chinese Empire ... 107 C 1
Emineh, Eastern Rumelia ..... 98 K 6
Eminch, Cape, Eastern Rumelia 98 L 6
Eminch Balkan (Mts.), Eastern Rumelia ..... 98 K 6
Emington, England ..... 77 D 4
Emin Pasha, Mount, Kongo ... 112 O 10
Emin Pasha Gulf, Africa ..... 112 P 11
Emir, Mehullet-el, Egypt ..... 110 R 9
Emir Dagh (Mt.), Turkey in Asia ..... 101 D 3
Emlagh Head, Ireland ..... 79 B 4
Emlichheim, Germany ..... 85 G 4
Emly, Ireland ..... 79 E 7
Emmaboda, Sweden ..... 95 J 8
Emme, Grosse (river), Switzerland ..... 91 E 3
Emme, Kleine (river), Switzerland ..... 91 G 4
Emmen, Netherlands ..... 84 J 3
Emmen, Switzerland, '88, 297. 91 G 3
Emmence, France ..... 82 G 6
Emmendingen, Germany, '90, 4,039 ..... 86 Q 7
Emmen Thal (valley), Switzerland ..... 91 F 4
Emmerich, Germany, '95, 10,016 85 J 3
Emmersdorf, Austria ..... 90 L 7
Emmet, Ontario ..... 60 H 2
Emöd, Hungary ..... 89 M 4
Empedrado, Argentina, '90, a1,500 ..... 72 F 9
Emperador, Colombia ..... 69 N 2
Empoli, Italy, '81, town, 6,719; commune, 17,487 ..... 93 J 7
Empoli, Italy (on travel map). 74 K 7
Empress Augusta Bay, Solomon Islands ..... 117 H 4
Empshot, England ..... 77 D 6
Ems, Germany, '95, 6,219 .... 86 M 6
Ems (river), Germany ..... 85 G 5
Ems (river), Germany (on travel map) ..... 74 H 2
Ems (river), Netherlands ..... 84 J 2
Emsdale, Ontario ..... 60 F 2
Emu Park, Australia, '91, 228. 115 J 4
Emyvale, Ireland ..... 79 G 3
En, Africa ..... 110 S 9
Enab, Kuryet el-, Palestine .... 102 C 8
Enanganyela, Africa ..... 112 J 10
Enänger, Sweden ..... 95 K 6
Enar, Persia (see Anar) ..... 103 F 5
Enara Lake, Russia (see Enare) 96 E 2
Enard Bay, Scotland ..... 78 F 8
Enare, Russia ..... 96 E 2
Enare Träsk (lake), Russia .... 96 E 2
Enborne, England ..... 77 B 5
Encantada, Mexico ..... 64 J 5
Encarnacion, Paraguay, '87, 4,921 ..... 72 F 9
Encarnacion de Diaz, Mexico, '94, 7,384 ..... 65 D 2
Enchadas Island, Brazil ..... 71 J 2
Encht, Africa ..... 111 F 9
Encinas, Monte (Mt.), Chile ... 72 C 13
Enciullas, Mexico ..... 64 F 3
Encino, Spain ..... 83 K 2
Encoche, Africa ..... 112 K 12
Encounter Bay, Australia ..... 115 F 7
Encrucijada, Cuba ..... 68 F 2
Endau, River, Straits Settlements ..... 105 O 15
Ende, Dutch East India ..... 116 F 6
Endeavour Opening, Australia .. 115 H 3
Endeavour Strait, Australia .. 115 G 2
Endelave (island), Denmark ... 88 G 5
Enderbury Island, Oceanica .... 114 L 5
Enderby, British Columbia .... 63 G 4
Enderby, England ..... 76 K 7
Enderby Island, Antarctic Region ..... 2 H 8
Enderby Island, Australia ..... 115 B 4
Enderby Islands, Oceanica .... 114 F 4
Enderes, Turkey in Asia, a700. 101 G 2
Endingen, Germany ..... 86 Q 6
Endingen, Ober, Switzerland, '88, 1,193 ..... 91 G 2
Endorf, Germany ..... 86 R 15
Endröd, Hungary, 10,898 ..... 89 M 5
Endymion Rock, Bahama Islands ..... 67 K 4
Ené, Rio (river), Peru ..... 70 C 6
Enebak, Norway ..... 95 E 2
Enemy Mountains, Canada .... 63 F 1
Enfant Perdu Island, French Guiana ..... 71 G 2
Enfield, England, '91, 31,532 ... 77 G 4
Enfield, Ireland ..... 79 H 5
Enfield, Nova Scotia ..... 62 F 5
Engadine, Lower (valley), Switzerland ..... 91 N 4
Engadine, Upper (valley), Switzerland ..... 91 M 5
Engano, Bahia (bay), Argentina 72 E 12
Engano, Cape, Philippine Is. .. 116 F 1
Engano Island, Dutch East India ..... 116 B 6
Engaño Point, Santo Domingo. 68 G 6
Engatana, Africa ..... 112 Q 11
Engcobo, Cape Colony ..... 113 H 6
Engelberg, Switzerland, '88, 423 ..... 91 H 4
Engelhartzell, Austria ..... 90 H 6
Engelholm, Sweden, '96, 2,457 .. 95 H 8
Engelia Yurt, Russia ..... 101 M 3
Engelö (island), Norway ..... 95 J 3
Engelsberg, Sweden ..... 95 J 7
Engelsfeld, Hungary ..... 89 Q 7
Engelstein, Germany ..... 87 D 34
Engen, Germany ..... 86 R 8
Enger, Germany ..... 85 H 7
Enghien, Belgium, '90, 4,313 .. 84 C 7
Engi, Switzerland, '88, 202 .... 91 K 4
Engidje, Turkey in Asia ..... 101 H 4
England, Europe, '91, 27,483,490 73 J 5
England (on travel map) ..... 74 D 2
England (large scale maps of) .. 75-76-77
Englefield, England ..... 77 C 5
English Bay, Ascension ..... 109 C 6
English Bazar, British India, '91, 13,818 ..... 104 M 7
English Channel, England ..... 75 D 13
English Company Islands, Australia ..... 115 F 2
English East Africa (see British East Africa) ..... 112 Q 10
English Harbour, West Indies (near Falmouth) ..... 67 P 6
English Reach, Chile ..... 72 C 14
English River, Africa (estuary at Lourenço Marquez) ..... 113 L 3
English River, Canada ..... 63 N 4
English River, Canada (see Churchill River) ..... 63 L 3
English River (place), Ontario. 60 H 5
Englishtown, Nova Scotia ..... 62 J 3
Engom, Denmark ..... 88 F 5
Engris, El (district), Turkey in Asia ..... 102 J 9
Engstligen (river), Switzerland 91 E 5
Engstligen Thal (valley), Switzerland ..... 91 E 5
Engter, Germany ..... 85 H 7
Enguera, Spain, '87, 6,256 ..... 83 M 6
Enguri, Turkey in Asia (see Angora) ..... 101 E 3
Enguri Su (river), Turkey in Asia ..... 101 E 3
Enipeus Kütchük (river), Greece 99 F 2
Enitra (tribe), Africa ..... 111 H 5
Eniwetok (island), Marshall Is. 117 J 2
Eniwetok (islands), Oceanica... 114 H 3
Enkhuizen, Netherlands (commune), '89, 6,301; '94, est. 6,733 ..... 84 F 3
Enkhuizen, Netherlands (on travel map) ..... 74 G 2
Enköping, Sweden, '91, 3,374 .. 95 K 7
En Naama, Algeria ..... 111 F 2
En-na-dai Lake, Canada ..... 63 L 1
En Nasar, Africa ..... 111 J 3
En Nasirah, Palestine (see Nazareth) ..... 102 C 7
Ennedi (region), Africa ..... 110 M 6
Ennell, Lake, Ireland ..... 79 G 5
Ennery, Haiti, a6,000 ..... 68 C 6
Ennis, Ireland, '91, 5,460 ..... 79 C 6
Enniscorthy, Ireland, '91, 5,648 79 H 6
Enniskillen, Ireland, '91, 5,570. 79 F 3
Enniskillen, New Brunswick .. 62 C 4
Ennistimon, Ireland, '91, 1,200 79 C 6
Ennordres, France ..... 80 H 5
Enns, Austria, '90, 4,674 ..... 90 J 7
Enns (river), Austria ..... 90 J 8
Enns Thal, Ober (valley), Austria ..... 90 H 9
Ennu Island, Dutch East India 116 H 6
Enon, Cape Colony, '91, 472 .. 113 G 7
Enon, Nova Scotia ..... 62 J 4
Enontekis, Russia ..... 96 D 2
Enos, Turkey in Europe, a7,000 98 I 8
Enos, Gulf of, Turkey in Europe ..... 98 H 8
Enotaievsk, Russia, est.2,450 .. 96 J 6
Enrage, Cape, New Brunswick . 62 E 4
Enramada, La, Mexico ..... 64 G 4
Enrelos Rios, Mount, Santo Domingo ..... 68 D 6
Enriquillo Lake, Santo Domingo ..... 68 D 7
Ens (river), Austria (see Enns). 90 J 8
Ensay (Island), Scotland, '91, 11 78 B 4
Enschede, Netherlands (commune), '89, 15,072; '94, est. 18,267 ..... 84 J 4
Ensdorf, Germany ..... 86 O 14

Ensenada, Argentina ..... 72 F 10
Ensenada, La, Mexico ..... 64 A 2
Ensenada Calmito (bay), Cuba. 68 C 2
Ensenada de Baja (bay), Cuba. 68 A 2
Ensenada de Boqueron (bay), Porto Rico ..... 68 H 2
Ensenada de Cañete (bay), Cuba 68 L 4
Ensenada de Cardenas (bay), Cuba ..... 68 D 1
Ensenada de Cazones (bay), Cuba ..... 68 D 2
Ensenada de Cochinos (bay), Cuba ..... 68 D 2
Ensenada de Galerazamba (bay), Colombia ..... 70 B 1
Ensenada de Guadiana (bay), Cuba ..... 68 A 2
Ensenada de la Broa (bay), Cuba 68 C 2
Ensenada de la Mulata (bay), Cuba ..... 68 B 1
Ensenada del Hambre (bay), Cuba ..... 68 C 2
Ensenada de los Remedios (bay), Cuba ..... 68 F 2
Ensenada de Majana (bay), Cuba ..... 68 C 2
Ensenada de Malas Aguas (bay), Cuba ..... 68 A 2
Ensenada de Mazarredo (port), Argentina ..... 72 D 13
Ensenada de San Cayetano (bay), Cuba ..... 68 B 2
Ensenada de Valle de Banderas (bay), Mexico ..... 65 A 3
Ensenada de Virama (bay), Cuba ..... 68 H 4
Ensenada Mayabeque (bay), Cuba 68 C 2
Ensil, Morocco ..... 111 E 2
Ensisheim, Germany, '90, 2,709 86 R 5
Ensival, Belgium, '90, 6,494 ... 84 G 7
Enskede, Sweden ..... 95 M 9
Enstone, England ..... 77 E 3
Enterprise, Fort, Canada ..... 63 H 1
Enterprise, Ontario ..... 60 J 3
Entfelden, Ober, Switzerland, '88, 900 ..... 91 G 2
Entlebuch, Switzerland, '88, 274 91 G 4
Entlebuch (valley), Switzerland 91 F 4
Entrains, France ..... 82 G 6
Entrambaságuas, Spain ..... 83 J 1
Entraque, Italy ..... 93 B 6
Entraygues, France ..... 81 H 8
Entrecasteaux, France ..... 81 H 11
Entre Minho-e-Douro (province), Portugal, '90, 1,098,356 .... 83 D 3
Entremont, Val d', Switzerland 91 D 7
Entre Rios (province), Argentina, '95, 290,994 ..... 72 F 10
Entressen, France ..... 81 F 11
Entrevaux, France ..... 81 M 9
Entry, Grand, Quebec ..... 62 H 2
Entry Island, Quebec ..... 62 H 2
Envermeu, France ..... 82 C 1
Enwagged, Africa ..... 111 H 6
Enyed, Nagy-, Hungary, '90, 5,932 ..... 89 P 5
Enz (river), Germany ..... 86 P 8
Enza (river), Italy ..... 93 H 5
Enzel, Morocco ..... 111 E 3
Enzeli, Persia ..... 103 C 2
Enzeli, Lake, Persia ..... 103 C 2
Enzersdorf, Gross, Austria .... 90 F 6
Eo (river), Spain ..... 83 E 1
Eotvös, Villa, Hungary ..... 89 N 8
Epanomeria, Greece ..... 99 M 8
Epanvilliers, France ..... 80 F 6
Épaux, France ..... 82 G 2
Epazoyuca, Mexico ..... 65 H 3
Epe, Africa, a40,000 ..... 111 H 9
Epe, Germany ..... 85 H 5
Epe, Netherlands (commune), '94, est.8,028 ..... 84 G 4
Epecuen, Lake, Argentina ..... 72 E 11
Epeiros (ancient province), Turkey in Europe (see Epirus).. 98 C 9
Eperies, Hungary, '90, 10,371.. 89 N 2
Eperies, Hungary (on travel map) ..... 74 P 4
Eperjes, Hungary (see Eperies) 89 N 2
Épernay, France, '91, 18,361... 82 H 2
Épernay, France (on travel map) 74 F 4
Epernon, France ..... 82 D 3
Ephesus (ruins), Turkey in Asia 101 B 4
Epiais, France ..... 82 E 2
Epidauros Nea, Greece (see Piada) ..... 99 H 5
Epidaurus Limera, Greece (see Monemvasia) ..... 99 H 7
Épinac, France, '91, 4,061 .... 80 K 6
Épinal, France, '91, 23,223.... 82 N 4
Épinal, France (on travel map). 74 H 4
Epinay, France ..... 82 E 3
Epirus (ancient province), Turkey in Europe ..... 98 C 9
Épiry, France ..... 82 H 6
Episcopi, Turkey in Asia ..... 101 B 4
Episkopi, Crete ..... 99 F 8
Episkopi, Cyprus ..... 101 E 5
Episkopi (island), Greece (see Despotiki) ..... 99 L 7
Episkopi Bay, Cyprus..... 101 E 5
Eplatures, Les, Switzerland, '88, 1,147 ..... 91 C 3
Epomeo, Monte (Mt.), Italy ... 94 R 9
Épône, France ..... 82 D 3
Éponville, France ..... 82 A 1
Epping, England, '91, 2,565 ... 77 H 4
Eppingen, Germany ..... 86 O 8
Epping Forest, England ..... 77 H 4
Epping Green, England ..... 77 H 4
Epping Lower Forest, England. 75 O 13
Eppondorf, Germany ..... 87 K 31
Épreville, France ..... 82 C 2
Epsom, England, '91, 8,417 ... 77 F 5
Epsom, New Zealand .....117 G 9
Epsom Downs, England ..... 77 G 5
Epte (river), France ..... 82 D 2
Epuisay, France ..... 82 B 5
Epukiro Wady, Africa ..... 113 F 2
Epwell, England ..... 77 A 2
Epworth, England ..... 76 L 5
Equan River, Canada ..... 59 N 6
Equateur (district), Kongo ... 112 M 11
Equatorial Counter Current, Pacific Ocean ..... 1 H 9
Equatorial Current, Indian Ocean ..... 1 X 11
Equatorial Current, North, Pacific Ocean ..... 1 P 8 and G 8
Equatorial Current, South, Pacific Ocean .....I R 10 and H 10
Equatorial Province, Africa .. 112 O 9
Equatorial Ridge, Atlantic Ocean ..... 2 G 4
Equatorville, Kongo ..... 112 L 11
Er, Ile d' (island), France .... 80 B 4
Era (river), Italy ..... 93 J 7
Eraba Shima (island), Japan . 108 N 7
Erandol, British India, '91, 12,557 ..... 105 E 9
Erang, Mount, Africa ..... 111 H 9
Eranga, Africa ..... 112 O 10
Erasar, Africa ..... 111 J 5
Erasar Ngakeli, Africa..... 111 H 5
Erasmus, South African Republic ..... 113 N 7
Erawen, Africa ..... 110 J 4
Erba, Italy ..... 93 F 3
Erbach (-im-Odenwald), Germany, '90, 2,788 ..... 86 N 9
Erbach (-in-Würtemberg), Germany ..... 86 Q 10
Erbehna (oasis), Africa ..... 110 M 4
Erbil, Turkey in Asia (see Arbil) ..... 101 L 4
Erbogoch, Siberia ..... 100 N 2
Erbusaig, Scotland ..... 78 E 5
Erchen, France ..... 82 F 1
Eresi, Hungary, '90, 5,673 ..... 89 K 4
Erdberg, Austria ..... 90 N 6
Erdebe (Mt.), Africa ..... 110 M 6
Erdek, Turkey in Asia (see Artaki) ..... 101 B 2
Erding, Germany ..... 86 Q 14
Erdinger Moos (marsh), Germany ..... 86 Q 14
Erdjek, Turkey in Asia (see Artchag) ..... 101 K 3
Erdöd, Hungary ..... 89 O 4
Erdö-Szent-György, Hungary... 89 R 5
Erdre (river), France ..... 80 D 5
Erebato, Rio (river), Venezuela 70 E 2
Erebus Bay, Arctic Region .... 3 F 9
Erebus Volcano, Antarctic Region ..... 2 G 9
Eregat (tribe), Africa ..... 110 M 7
Eregli (Kastamuni), Turkey in Asia, a4,000 ..... 101 D 2
Eregli (Konieh), Turkey in Asia, a5,000 ..... 101 F 4
Erek, Turkey in Asia ..... 101 G 2
Erekler, Turkey in Europe .... 98 K 7
Erekli, Turkey in Asia (see Eregli) ..... 101 D 2
Erembodegem, Belgium, '90, 4,343 ..... 84 C 7
Eremievka, Russia ..... 97 J 7
Erenkoi, Turkey in Asia ..... 101 B 3
Erer, Africa ..... 110 R 8
Erer, Mount, Africa ..... 112 R 10
Ereren Mountains, Africa .... 111 J 5
Éresekufvár, Hungary (see Neuhäusel) ..... 89 K 3
Eresma (river), Spain ..... 83 H 3
Eretria, Greece (see Nea Psara) 99 J 4
Erezée, Belgium, '90, 812 ..... 84 G 8
Erfad, Tel, Turkey in Asia ... 101 G 4
Erfurt, Germany, '95, 78,167 .. 86 L 13
Erfurt, Germany (on travel map) ..... 74 K 3
Erfurt (bezirk), Germany, '95, 446,663 ..... 86 K 12
Erg, El (district), Africa ..... 111 E 4
Erg, El (desert), Algeria ..... 111 G 3
Ergan, Turkey in Asia ..... 101 H 3
Ergasteria, Greece, '89, 3,802.. 99 J 5
Ergene (river), Turkey in Europe ..... 98 K 7
Ergeui Hills, Russia ..... 96 H 6
Ergi, Mongolia ..... 107 J 1
Erghana, Turkey in Asia ..... 101 H 3
Ergoldsbach, Germany ..... 86 P 15
Ergud, Africa ..... 110 N 7
Ergue (river), France ..... 81 C 11
Ergurgad, Africa ..... 110 L 3
Eria (river), Spain ..... 83 F 2
Ericeira, Portugal, '78, 2,498.. 83 C 6
Ericht Loch (lake), Scotland ... 78 H 6
Erie, Lake, Ontario ..... 60 D 5
Erie, Fort, Ontario, '91, 934.. 60 G 5
Erie, Ruins of Fort, Ontario .. 13 B 6
Erie, Quebec ..... 61 L 7
Erieds (Ger.), Switzerland (see Airolo) ..... 91 H 5
Eriha, Palestine ..... 102 C 8
Eriksberg, Sweden ..... 95 K 7
Erikusa (island), Greece ..... 99 A 1
Erilgatch, Russia ..... 97 J 9
Erimakono, Africa ..... 111 D 8
Erimomelos (island), Greece ... 99 K 7
Erimo Saki (cape), Japan (see Yerimo) ..... 108 L 3
Erin, Port, Isle of Man ..... 76 C 4
Erin, Ontario, '91, 594 ..... 60 E 4
Erin Bay, Trinidad ..... 68 K 7
Eringerthal (Ger., valley), Switzerland (see Val d'Hérens) ..... 91 E 6
Eringonia, Australia ..... 115 G 5
Erinia (island), Greece ..... 99 K 3
Erinpura, British India ..... 104 D 7
Erish, Africa ..... 111 D 6
Erisbi, Africa ..... 110 L 6
Eriskay (island), Scotland, '91, 454 ..... 78 B 5
Erisort, Loch (inlet), Scotland . 78 D 3
Eriswil, Switzerland, '88, 697 . 91 F 3
Eritb, England, '91, 13,414 .... 77 H 5
Eritrea, Turkey in Asia (see Lytri) ..... 99 P 4
Eritrea (Italian colony), Africa 110 Q 7
Erivan, Russia, est.14,363 .... 96 H 7
Erivan (government), Russia, '97, 1,028,003 ..... 96 H 7
Erjas Dagh (Mt.), Turkey in Asia ..... 101 F 3
Erkeb, Africa ..... 110 L 6
Erkelenz, Germany, '95, 4,167. 86 K 3
Erkelet, Turkey in Asia ..... 101 F 3
Erkenek Pass, Turkey in Asia. 101 H 4
Erkina, River, Ireland ..... 79 G 6
Erkner, Germany ..... 85 H 18
Erlaa, Alt-, Austria ..... 90 R 7
Erlaa, Neu, Austria ..... 90 C 7
Erlna, Russia ..... 97 E 3
Erlach, Switzerland ..... 91 D 3
Erlangen, Germany, '95, 20,892 86 N 13
Erlangen, Germany (on travel map) ..... 74 K 4
Erlau, Hungary, '90, 22,427 ... 89 M 4
Erlau, Hungary (on travel map) 74 P 5
Erlbach, Germany ..... 86 N 12
Erlenbach (Bern), Switzerland, '88, 403 ..... 91 E 5
Erlenbach (Zurich), Switzerland, '88, 618 ..... 91 H 3
Erliss twell), Africa ..... 110 K 3
Erma, Turkey in Asia ..... 101 K 6
Ermatingen, Switzerland, '88, 1,314 ..... 91 J 1
Ermek, Wady, Arabia ..... 102 J 3
Ermeland (district), Germany . 87 D 31
Ermelo, Netherlands (commune), '94, est.6,377 ..... 84 G 4
Ermelo, South African Republic, a2,000 ..... 113 K 4
Ermelo (district), South African Republic ..... 113 K 4
Ermenek, Turkey in Asia, a5,000 ..... 101 E 4
Ermenonville, France ..... 82 F 2
Ermezinde, Portugal ..... 83 D 3
Er-Mibályfalva, Hungary ..... 89 O 4
Ermin, Tel, Turkey in Asia .. 101 J 4
Ermita, La, Haiti ..... 68 C 4
Ermland (district), Germany (see Ermeland) ..... 87 D 31
Ermont, France ..... 82 E 2
Ermsleben, Germany, '95, 2,823 ..... 85 J 13
Erndtebrück, Germany ..... 86 L 7
Erne, Lough (lake), Ireland.... 79 F 3
Erne, River, Ireland ..... 79 E 3
Ernée, France ..... 80 E 4
Ernée (river), France ..... 80 E 4
Ernest Giles Range, Australia. 115 C 5
Ernestown, Ontario ..... 60 J 3
Ernstthal, Germany ..... 86 N 9
Erode, British India, '91, 12,330 ..... 105 F 14
Erongo, Mount, Africa ..... 113 B 1
Erpfendorf, Austria ..... 90 E 8
Erra, Africa ..... 110 M 7
Errnid (island), Scotland ..... 78 D 7
Er Rameh, Turkey in Asia ... 102 C 6
Er Ramleh, Egypt ..... 110 Q 3
Er Ramleh, Palestine, a8,000 . 102 B 8
Er Ras, Palestine ..... 102 C 9
Er Rass, Arabia ..... 102 J 4
Er Riad, Arabia, a12,000..... 102 K 5
Erridsö, Denmark ..... 88 F 5
Er Riff (Mts.), Morocco..... 111 E 2
Erriff River, Ireland ..... 79 B 4
Errigal (Mt.), Ireland ..... 79 E 1
Errindlev, Denmark ..... 88 K 7
Errington, British Columbia ... 63 E 4
Erris Head, Ireland ..... 79 A 3
Er Roda, Egypt ..... 110 O 4
Erromango Island, New Hebrides Islands, a2,500 .....117 J 9
Err Peak, Switzerland ..... 91 M 5
Er-Rueikbeh (Mt.), Palestine. 102 C 9
Ersigen, Switzerland, '88, 696.. 91 E 3
Erskioe, Scotland ..... 78 B 2
Erstein, Germany, '90, 4,807.. 86 Q 6
Ersteling, South African Republic ..... 113 J 3
Erth, Jebel-el, Arabia ..... 102 J 5
Ertholmene (islands), Denmark 88 R 6
Ertim, Wady, Africa ..... 110 K 3
Ertingen, Germany ..... 86 Q 9
Ertish Dagh (Mt.), Turkey in Asia ..... 101 K 3
Ertoghrul (district), Turkey in Asia ..... 101 D 2
Ertvaagö (island), Norway .... 95 F 5
Ervil, Turkey in Asia (see Arbil) ..... 101 L 4
Ervy, France ..... 82 H 4
Erwitte, Germany ..... 85 J 7
Erymanthus (Mt.), Greece (see Olonos) ..... 99 E 5
Erymanthus (river), Greece (see Doana) ..... 99 E 5
Eryri, Mount, Wales (see Snowdon) ..... 76 D 6
Erythræa (Italian colony), Africa (see Eritrea) ..... 110 Q 7
Erzerum, Turkey in Asia, a60,000 ..... 101 J 3
Erzerum (vilayet), Turkey in Asia, '85, 645,702 ..... 101 J 3
Erzgebirge (Mts.), Germany (see Ore Mountains) ..... 86 L 17
Erzi, Turkey in Asia ..... 101 J 5
Erzingan, Turkey in Asia, a15,000 ..... 101 H 3
Erz Mountains, Austria ..... 90 G 2
Erz Mountains, Germany ..... 86 L 17
Erz Mountains, Germany (on travel map) ..... 74 L 3
Esashi, Japan, '87, est.12,545.. 108 J 3
Esbider, Turkey in Asia ..... 101 H 2
Esbjerg, Denmark ..... 88 D 5
Esbly, France ..... 82 F 3
Escada, Brazil ..... 71 L 5
Escadinhas Fall, Brazil ..... 71 J 7
Escalon, Mexico ..... 64 G 4
Escalona, Spain ..... 83 H 4
Escalote (river), Spain ..... 83 K 3
Escarène, France ..... 81 K 11
Escatron, Spain ..... 83 M 3
Esch, Luxemburg ..... 84 H 10
Eschati (island), Greece ..... 99 M 8
Eschau, Germany ..... 86 N 9
Eschbach, Germany ..... 86 P 10
Eschede, Germany ..... 85 G 11
Eschenbach, Germany ..... 86 N 14
Eschenbach, Switzerland, '88, 416 ..... 91 G 3
Eschenz, Switzerland, '88, 778.. 91 J 2
Eschholtz Island, Marshall Is. (see Bikini) ..... 117 K 2
Eschlkam, Germany ..... 86 O 16
Escholzmatt, Switzerland, '88, 351 ..... 91 F 4
Eschwege, Germany, '95, 10,287 ..... 86 K 10
Eschweiler, Germany, '95, 19,480 ..... 86 L 3
Eselavonie (region), Hungary (see Slavonia) ..... 89 J 6
Esclavos (river), Guatemala ... 66 E 6
Escobar, Argentina ..... 72 F 12
Escocés, Port, Colombia ..... 70 B 2
Escocesa Bay, Santo Domingo.. 68 F 6
Escondido, Puerto (port), Cuba. 68 L 5
Escondido, Puerto (port, Campeche), Mexico ..... 64 N 8
Escondido, Puerto (port, Oaxaca), Mexico ..... 65 J 8
Escondido, Rio (river), Nicaragua ..... 66 M 7
Escondido, Santo Domingo .... 68 D 6
Escondido Bay, Santo Domingo. 68 E 7
Escott, Ontario ..... 60 J 3
Escommain, River, Quebec ..... 61 P 2
Escommains, Les, Quebec, a1,200 61 P 2
Escravos (river), Africa ..... 111 H 9
Escrennes, France ..... 82 E 4
Escudo de Veragua (island), Colombia ..... 70 A 2
Escudo de Veragua (island), Costa Rica ..... 66 O 10
Escuinapa, Mexico, '94, 5,000 . 64 F 6
Escuintla, Guatemala, '93, 12,343 ..... 66 E 5
Escuintla (dejartiaent), Guatemala, '93, 32,001 ..... 66 E 5
Escuminac, New Brunswick... 62 E 2
Escuminac Cape, New Brunswick ..... 62 E 2
Esdeln, Kulat, Turkey in Asia 102 D 7
Esdud, Palestine ..... 102 B 9
Esens, Germany, '95, 2,133 .... 85 E 6
Esghir, Wady, Africa ..... 110 K 3
Esgueva (river), Spain ..... 83 J 3
Esha Ness (point), Scotland ... 78 M 2
Eshenkoi, Turkey in Asia ..... 101 C 3
Esher, England ..... 77 F 5
Eshkafsaka, Turkey in Asia... 101 L 4
Eshke, Egypt ..... 110 O 5
Eshref, Persia (see Ashraf)... 103 E 2
Esino (river), Italy ..... 93 N 8
Eslrer, Africa ..... 110 J 4
Esja (Mt.), Iceland ..... 88 N 3
Esk, Australia, '91, 407 ..... 115 J 5
Esk, River, England ..... 76 F 4
Esk, River, Scotland ..... 78 K 9
Esk, North (river), Scotland ... 78 L 6
Esk, South (river), Scotland ... 78 L 6
Esk Boom, North, New Brunswick ..... 62 D 3
Eskdale (valley), Scotland ..... 78 K 9
Eskdale Green, England ..... 76 F 4
Eskdalemuir, Scotland ..... 78 K 9
Eski Adalia, Turkey in Asia ... 101 D 4
Eski Baba, Turkey in Europe... 98 K 7
Eski Baghdad (ruins), Turkey in Asia ..... 101 L 5
Eski-Djumaya, Bulgaria (see Eski Dzhumaia) ..... 98 J 5
Eski-Djumna, Bulgaria (see Eski-Dzhumaia) ..... 98 J 5
Eski-Dzhumaia, Bulgaria, '88, 8,719 ..... 98 J 5
Eski Eregli, Turkey in Europe. 98 L 8
Eskifjördr, Iceland ..... 88 R 2
Eskihissar, Turkey in Asia ... 101 C 4
Eski Karahissar, Turkey in Asia ..... 101 D 3
Eskil, Turkey in Asia ..... 101 E 3
Eskilsäter, Sweden ..... 95 H 7

Eskilstuna, Sweden, '96, 12,572. 95 K 7
Eskimo, Cape, Canada ..... 63 N 1
Eski Mosul, Turkey in Asia ... 101 K 4
Eski-Sagra, Eastern Roumelia, est.16,039 ..... 98 H 6
Eskishehr, Turkey in Asia, a10,000 ..... 101 D 3
Eski Stamboul, Turkey in Asia, est.2,818 ..... 101 B 3
Eski-Zaghra, Eastern Roumelia (see Eski-Sagra) ..... 98 H 6
Eskö, Russia ..... 97 L 3
Esla (river), Spain ..... 83 G 3
Eslamieh, Jebel (Mt.), Palestine (see Mount Ebal) ..... 102 C 7
Eslarn, Germany ..... 86 N 15
Eslava, Mexico ..... 65 A 7
Eslöf, Sweden ..... 95 H 9
Esmeralda, Venezuela ..... 70 D 3
Esmeralda and Huascar (battlefield), Chile ..... 70 C 8
Esmeralda Island, Chile ..... 72 B 13
Esmeraldas, Ecuador, a80 .... 70 B 3
Esmeraldas (province), Ecuador, '89, est.14,553 ..... 70 B 3
Esmeraldas River, Ecuador ... 70 B 3
Esmoraca, Bolivia ..... 70 D 8
Esne, Egypt (see Esneh) ..... 110 P 4
Esneh, Egypt, '82, 9,422 ..... 110 P 4
Esnes, France ..... 82 L 2
Espada, Cabo (cape), Colombia 70 C 1
Espada, Point, Santo Domingo. 68 G 7
Espagne (see Spain) 83
Espalion, France ..... 81 H 8
Espalmador Island, Spain .... 83 O 6
España, Rio (river), Honduras. 66 J 5
España (see Spain) 83
Española (island), South America ..... 69 E 8
Española (island), West Indies (see Haiti) 68
Esparta, Costa Rica ..... 66 L 10
Esparta, Nenva (islands), Venezuela ..... 70 E 1
Espejo, Spain, '87, 5,719 ..... 83 H 7
Esperance, Australia ..... 115 C 6
Esperance Bay, Australia .... 115 C 6
Esperanza, Argentina, '90, est. 2,052 ..... 72 E 10
Esperanza, Cuba, '87, 12,759... 68 E 2
Esperanza, Gran Bajo de Buena (bank), Cuba ..... 68 H 4
Esperanza, Honduras ..... 66 K 4
Esperanza (Hidalgo), Mexico... 65 G 3
Esperanza (Veracruz), Mexico.. 65 J 5
Esperanza Rapids, Bolivia .... 70 D 6
Esperek, Turkey in Asia ..... 101 H 3
Esperia, Italy ..... 94 P 12
Espichel, Cabo (cape), Portugal 83 C 6
Espiegle Bay, New Hebrides Is. 117 J 8
Espiel, Spain ..... 83 G 6
Espinal, Colombia ..... 70 C 3
Espinal, Mexico ..... 65 J 3
Espinazo, Mexico ..... 64 H 4
Espinhaço, Serra do (Mts.), Brazil ..... 71 J 8
Espinillo, Punta (point), Uruguay ..... 72 H 13
Espino, Rio (river), Costa Rica. 66 M 11
Espinos (Indian tribe), Peru ... 70 C 5
Espinosa, Spain ..... 83 J 1
Espinouse, Monts de l' (Mts.), France ..... 81 B 11
Espirito Santo, Brazil ..... 71 H 5
Espirito Santo (state), Brazil, '90, 382,137 ..... 71 J 7
Espiritu Santo, Cape, Argentina ..... 72 D 14
Espiritu Santo (Amazonas), Brazil ..... 70 E 3
Espiritu Santo (Espirito Santo), Brazil ..... 71 J 8
Espiritu Santo, Mexico ..... 65 E 1
Espiritu Santo, Bahia (bay), Mexico ..... 64 P 8
Espiritu Santo, Isla (island), Mexico ..... 61 D 5
Espiritu Santo (island), New Hebrides Islands ..... 117 J 8
Espita, Mexico ..... 64 P 7
Espondellhan, France ..... 81 C 11
Espozende, Portugal, '78, 1,335. 83 D 3
Espreds, France ..... 82 N 5
Esprenza, Cuba ..... 68 F 2
Espuña, Sierra de (Mt.), Spain. 83 L 7
Esquilino, Monte (Mt.), Italy.. 92 D 11
Esquillas, Honduras ..... 66 H 5
Esquimalt, British Columbia .. 63 E 4
Esquimalt (district), British Columbia ..... 63 E 4
Esquimaux Lake, Canada ..... 59 E 3
Esquina, Argentina ..... 72 E 9
Esquina, Chile ..... 70 D 7
Esquina, Peru ..... 70 C 5
Esquina Grande, Argentina ... 72 E 8
Esrak, Kasr, Arabia ..... 102 G 2
Esrom Sö (lake), Denmark .... 88 L 4
Es Safer, Africa ..... 110 O 7
Es Safieh, Africa ..... 110 O 7
Es-Sahell, Morocco ..... 111 F 2
Es Salihieh, Egypt ..... 110 T 4
Es Salaieh, Africa ..... 110 P 7
Es Salihie, Egypt ..... 110 P 3
Es Salihieh, Egypt ..... 110 R 3
Es Salt, Turkey in Asia..... 102 D 8
Essarts, Les, France ..... 80 D 6
Essarts-le-Vicomte, Les, France 82 G 3
Esschen, Belgium, '90, 3,970 ... 84 E 6
Es Sebkah (mud flat), Turkey in Asia ..... 102 C 10
Es Sedeir (district), Arabia ... 102 K 4
Es Seffna, Arabia ..... 102 J 5
Esseg, Hungary, '90, 19,778 .. 89 K 6
Esseg, Hungary (on travel map) 74 O 6
Essehr, Mount, Africa ..... 110 Q 7
Essek, Hungary (see Esseg) .. 89 K 6
Es-Selall, Arabia ..... 102 J 7
Esselbach, Germany ..... 86 N 9
Es Seleme, Arabia ..... 102 H 4
Es Semallat, Africa ..... 110 J 3
Es Semua, Palestine ..... 102 C 9
Essen (-an-der-Rhur), Germany, '95, 96,163 ..... 85 K 5
Essen (-an-der-Rhur), Germany (on travel map) ..... 74 H 3
Essen (-in-Oldenburg), Germany 85 G 7
Essenden, England ..... 77 G 3
Essendon, Australia, est.13,160. 115 B 1
Essequibo River, British Guiana 70 F 2
Es Seru, Egypt ..... 110 T 3
Essex (county), England, '91, 785,445 ..... 77 K 3
Essex, Ontario, '91, 1,709 .... 60 C 5
Essex (county), Ontario, '91, 55,545 ..... 60 C 5
Essi, Africa ..... 110 K 3
Essigny, France ..... 82 G 1
Es Sikneh, Turkey in Asia..... 101 H 5
Essington, Port, Australia ..... 115 E 2
Essington, Port, British Columbia ..... 63 D 3
Essleben, Germany ..... 86 N 11
Essling, Austria ..... 90 F 6
Esslingen, Germany, '95, 24,031 86 P 9
Essonne (river), France..... 82 E 4
Essonnes, France, '91, 7,351 ... 82 F 3
Essoyes, France ..... 82 K 4
Es Suek, Oman ..... 102 P 5
Es Sufeineh, Turkey in Asia ... 102 H 5
Es Sufieh, Egypt ..... 110 T 4
Es Sunamein, Turkey in Asia .. 102 E 6
Es Sur, Turkey in Asia (see Tyre) ..... 102 B 5
Est, Point, Haiti ..... 68 C 5
Est, Lake de l', Quebec ..... 61 P 4
Estado D'Africa Oriental, Africa (see State of East Africa) ..... 112 Q 14
Estado D'Africa Oriental, Africa (see State of East Africa) ..... 113 L 2
Estados, Isla de los (island), Argentina ..... 72 E 14
Estados Unidos Mexicanos (see Mexico) 64
Estancia, Brazil ..... 71 K 6
Estancia (Coahuila), Mexico... 64 H 4
Estancia (Zacatecas), Mexico .. 64 H 6
Estancia, La, Santo Domingo .. 68 G 6
Estanzuela, Mexico ..... 65 C 2
Estavayer, Switzerland, '88, 1,374 ..... 91 C 4
Este, Canal del, Cuba ..... 68 G 4
Este, Italy, '81, 5,979 ..... 93 L 4
Este, Punta del (point), Uruguay ..... 72 G 11
Este de los Jardinillos, Cabeza del (islands), Cuba ..... 68 E 3
Estell, Nicaragua ..... 66 J 6
Estell (department), Nicaragua 66 J 6
Estella, Spain, '87, 5,974..... 83 K 2
Estepa, Spain, '87, 9,059 ..... 83 H 7
Estepar, Spain ..... 83 H 2
Estepona, Spain, '87, 9,771.... 83 H 8
Estere (river), Haiti ..... 68 B 6
Esterhaz, Canada ..... 63 L 4
Esternay, France ..... 82 G 3
Esteron (river), France ..... 81 J 11
Esterri, Spain ..... 83 O 2
Estevan, Canada ..... 63 L 4
Estevania, Santo Domingo.... 68 E 7
Estevan Island, British Columbia ..... 63 D 3
Estevan Point, British Columbia 63 E 4
Esthonia (government), Russia, '97, 413,724 ..... 97 E 2
Estia, Dehr, Palestine ..... 102 B 8
Estissac, France ..... 82 H 4
Eston, England, '91, 10,635 .... 76 K 3
Estoublon, France ..... 81 H 10
Estovax, Rio del (river), Mexico 65 G 2
Estrada, La, Spain, '87, 24,891 83 D 2
Estrecho de Magallanes, Chile (see Magellan Strait) ..... 72 B 14
Estrées Saint Denis, France .... 82 E 2
Estrella, Serrada, Portugal .... 83 E 4
Estrella (Mt.), Spain ..... 83 J 6
Estremadura (province), Portugal, '90, 1,091,401 ..... 83 D 6
Estremadura (ancient province), Spain ..... 83 F 6
Estremoz, Portugal, '78, 7,278. 83 E 6
Estrup Aa (river), Denmark ... 88 G 4
Eszék, Hungary (see Essek), ... 89 K 6
Esztergom, Hungary (see Gran). 89 K 4
Esztergom (comitat), Hungary, '90, 78,378 ..... 89 K 4
Etain, France ..... 82 M 2
Etais, France ..... 82 G 5
Etalans, France ..... 82 N 6
Etalle, Belgium, '90, 1,573 .... 84 G 9
Etampes, France, '91, 8,573 ... 82 E 4
Etang, France ..... 74 F 5
Etang, Grand, Nova Scotia.... 62 H 3
Etang d' Aurelhan (pond), France ..... 81 D 8
Etang de Berre (pond), France 81 F 11
Etang de Biguglia (pond), France 81 M 11
Etang de Cazau (pond), France 81 D 8
Etang de la Canau (pond), France ..... 81 D 8
Etang de la Horre (pond), France ..... 82 K 4
Etang de la Palme (pond), France ..... 81 J 10
Etang de Leucate (pond), France ..... 81 J 10
Etang de Parentis (pond), France ..... 81 D 8
Etang de Salut Julien et de Lit (pond), France..... 81 D 8
Etang de Sijean (pond), France 81 J 9
Etang de Thau (pond), France. 81 C 12
Etang de Valcarès (pond), France ..... 81 E 11
Etang d'Hourtin (pond), France 81 D 7
Etangs, Canal des, France..... 81 J 9
Etape, Raon-l', France,'91, 4,036 80 M 4
Etaples, France ..... 80 C 2
Etaples, France (on travel map) 74 E 3
Etat Indépendant du Congo (state), Kongo (see Kongo Free State) ..... 112 L 12
Etawah, British India, '91, 38,793 ..... 104 G 6
Et-awney Lake, Canada .... 63 M 2
Etbai (region), Egypt ..... 110 Q 5
Etchemin, Quebec, 3,430 ..... 61 M 5
Etchemin, River, Quebec ..... 61 N 5
Eteu, Peru, a3,000 ..... 70 B 5
Eteudeka Mountains, Africa... 112 K 5
Etereng Mountains, Mongolia.. 107 F 2
Ethe, Belgium, '90, 1,737..... 84 G 9
Ethel, El, Africa ..... 110 M 3
Ethel, Ontario ..... 60 D 4
Ethiope Falls, Africa ..... 112 J 9
Etia, Crete ..... 99 F 8
Etive, River, Scotland ..... 78 G 6
Etive, Loch (lake), Scotland... 78 F 6
Etla, Mexico ..... 65 K 6
Etla (distrito), Mexico, '94, 29,760 ..... 65 K 6
Etna, Monte (volcano), Italy... 94 M 13
Etna Bay, New Guinea (Dutch) 116 H 5
Etne, Norway ..... 95 E 7
Étoges, France ..... 82 H 3
Etoka-toka, Africa ..... 112 K 10
Eton, Australia, '86, 28..... 115 H 4
Eton, England, '91, 2,404..... 77 E 5
Etorofu (island), Japan ..... 108 O 1
Etorofu Strait, Japan ..... 108 O 1
Etosha Saltpan, Africa ..... 112 L 15
Etréaupont, France ..... 82 H 1
Etrechy, France ..... 82 E 3
Etrelliers, France ..... 82 G 1
Etrépagny, France ..... 82 D 2
Étretat, France ..... 82 A 1
Etropol, Bulgaria ..... 98 F 6
Etrurla, England, '91, (parish), 5,397 ..... 76 H 6
Etruscan Apennines (Mts.), Italy 93 H 6
Etsagaaqa, River, British Columbia ..... 63 C 2
Etsch (river), Austria..... 90 B 12
Etschland (valley), Austria .... 90 C 11
Etsel, Gerat-el-, Africa ..... 110 J 3
Etsra, Arabia ..... 102 G 2
Et Tadila, Arabia ..... 102 J 5
Et Talyibeh (Jerusalem), Palestine ..... 102 C 8
Et Talyibeh (Nablas), Palestine ..... 102 B 8
Et Talyibeh (Beirut), Turkey in Asia ..... 102 C 5
Et Teben, Egypt ..... 110 S 5
Et Tel, Turkey in Asia..... 102 C 6
Ettelbruck, Luxemburg ..... 84 G 9
Etten, Netherlands ..... 84 E 5
Ettenheim, Germany ..... 86 Q 6
Etterbeck, Belgium, '90, 17,735 84 D 7
Etterbeck, Belgium (on local map) ..... 84 B 4
Et Tijaha (tribe), Egypt..... 110 P 3
Et Tireh, Palestine ..... 102 B 7
Ettiswil, Switzerland, '88, 315. 91 F 3
Ettlingen, Germany, '90, 5,922. 86 P 7
Ettrick, Scotland ..... 78 K 9
Ettrick Water, Scotland ..... 78 K 9
Et Tuehu, Arabia ..... 102 K 4
Etunda, Nepal ..... 104 K 6
Etwall, England ..... 76 J 7
Etzatlan, Mexico, '91, 8,064... 65 H 3
Eu, France, '91, 4,693..... 80 G 2
Eua (island), Tonga ..... 117 A 7
Eubea (island), Greece ..... 99 H 3
Eubea and Sporades (islands), Greece, '89, 103,442..... 99 K 3
Eucecchio, Italy ..... 93 J 7
Euchia, Mexico ..... 64 C 2
Eucla, Australia ..... 115 D 6
Euchausen, Germany ..... 86 N 10
Euganean Hills, Italy ..... 93 L 4
Eule, Austria ..... 90 J 4
Eule, Hohe (Mt.), Germany.... 87 L 23
Eulengebirge, Germany (see Eulen Mountains) ..... 87 L 4
Eulen Mountains, Germany..... 87 L 24
Eulo, Australia ..... 115 H 5
Eun-Jin, Korea ..... 108 C 6
Eupatoria, Russia, est.17,314... 97 J 9
Eupatoria, Cape, Russia ..... 97 J 9
Eupen, Germany, '95, 15,036.... 86 L 3
Euphrates (river), Turkey in Asia ..... 101 L 6
Euphrates, Eastern (river), Turkey in Asia (see Murad Su).. 101 J 3
Euphrates, Western (river), Turkey in Asia ..... 101 H 3
Euphrosyne (rock), Oceanica... 114 F 2
Eure (department), France, '96, 340,052 ..... 82 B 2
Eure (river), France ..... 82 C 2
Eure-et-Loir (department), France, '96, 280,469..... 82 C 4
Eureka, Nova Scotia ..... 62 G 4
Eurlpos, Greece, '89, 9,919.... 99 J 4
Eurlpos (island), Greece (see Eubœa) ..... 99 H 3
Euripas, Strait of, Greece..... 99 J 3
Eurlahula, Australia ..... 115 J 4
Europa, Picos de (Mts.), Spain 83 H 1
Europa Point, Gibraltar ..... 83 P 9
Europa Point, Great, Gibraltar 83 Q 9
Europe, Castle of, Turkey in Europe (see Kilid Bahr)..... 98 B 2
Europe (general map of)..... 73
Europe (grand division), '97, a374,000,000 ..... 2 K 2
Eurotas (river), Greece (see Iri) 99 G 7
Eurville, France ..... 82 L 3
Eusebio, Nicaragua ..... 66 C 8
Eusinga, Kongo ..... 112 L 10
Euskirchen, Germany, '95, 9,585 ..... 86 L 4
Euskirchen, Germany (on travel map) ..... 74 H 3
Euston, Australia, a170..... 115 G 6
Euthal, Switzerland, '88, 135... 91 J 3
Eutin, Germany, '96, 4,625.... 85 D 12
Eutin, Germany (on travel map) 74 K 1
Euxine, The, Europe (see Black Sea) ..... 73 Q 7
Euzet, France ..... 81 D 10
Eva Downs Station, Australia. 115 E 3
Evans, Mount, British Columbia 63 E 4
Evans, Lake, Canada ..... 59 P 6
Evanton (village), Scotland, '91, 493 ..... 78 H 4
Eva Spring, Australia ..... 115 E 4
Evanx, France ..... 80 H 6
Evdilo, Turkey in Asia..... 101 B 4
Eveleen Mine, Australia a200.. 115 E 2
Evenley, England ..... 77 C 2
Evenlode, England ..... 77 A 3
Evenlode, River, England ..... 77 A 3
Evenos (river), Greece (see Fidaris) ..... 99 E 4
Evêque, Pont-l', France..... 80 F 3
Everard, Cape, Australia ..... 115 H 7
Everard, Lake, Australia ..... 115 E 6
Everard, Mount, British Columbia ..... 63 E 4
Everbecq, Belgium, '90, 3,925.. 84 C 7
Everdon, England ..... 77 C 2
Evere, Belgium, '90, 2,786..... 84 B 3
Everest, Mount, Nepal ..... 104 L 5
Everett, Ontario ..... 60 F 3
Evergem, Belgium ..... 84 C 6
Evershott, England ..... 77 E 3
Eversley, England ..... 77 D 5
Everton (Bedford), England.... 77 G 2
Everton (part of Liverpool), England ..... 76 P 3
Evesham, England, '91, 5,836.. 75 J 9
Evesham, England (on travel map) ..... 74 D 2
Évian-les-Bains, France, '91, 2,777 ..... 80 M 6
Evlonnaz, Switzerland, '88, 369 91 D 6
Evisa, France ..... 81 L 11
Evje (Nedenes), Norway ..... 95 E 7
Evje (Smaalenene), Norway.... 95 D 3
Evo, Africa ..... 112 L 10
Evolna, Turkey in Europe..... 98 G 7
Evolena, Switzerland, '88, 466. 91 E 6
Evolène, Switzerland (see Evolena) ..... 91 E 6
Évora, Portugal, '90, est.15,134 83 D 6
Évora (district), Portugal, '90, 118,428 ..... 83 E 6
Evoramonte, Portugal ..... 83 E 6
Evout Island, Chile ..... 72 D 15
Évrecy, France ..... 80 E 3
Évreux, France, '91, 16,952.... 82 C 2
Évreux, France (on travel map) 74 E 4
Evron, France ..... 80 E 4
Evry, France ..... 82 E 3
Evst (river), Russia ..... 97 F 3
Ewart, Jamaica ..... 68 H 6
Ewe (tribe), Africa ..... 111 G 9
Ewe, Loch (lake), Scotland.... 78 E 4
Ewell, England ..... 77 F 5
Ewenny Priory, Wales ..... 75 E 11
Ewhurst, England ..... 77 F 6
Ewiano, Africa ..... 111 F 9
Exaerde, Belgium, '90, 4,967... 84 D 6
Exaltacion, Bolivia ..... 70 D 6
Excavated Channel, Nicaragua. 66 E 10
Exe, River, England ..... 75 E 12
Exel, Belgium, '90, 1,505..... 84 F 6
Exel Berg (Mt.), Austria..... 90 B 5
Exeter, England, '91, 37,580... 75 E 12
Exeter, England (on travel map) ..... 74 C 3
Exeter, Ontario, '91, 1,869..... 60 D 4
Exeter Sound, Canada ..... 59 S 3
Exford, England ..... 75 E 11
Exiu, Germany, '95, 2,962..... 87 G 26
Exmes, France ..... 82 A 3
Exminster, England ..... 75 E 12
Exmoor, England ..... 75 E 11
Exmouth, Mount, Australia.... 115 H 6
Exmouth, England, '91, 8,097.. 75 F 12
Exmouth, England (on travel map) ..... 74 C 3
Exmouth Gulf, Australia ..... 115 A 4
Exmouth Island, Arctic Region. 3 G 7
Exning, England ..... 77 J 1
Exomiti, Cape, Greece ..... 99 M 8
Expedition Range, Australia... 115 H 4
Exploits, Bay of, Newfoundland 62 J 5
Exploits River, Newfoundland.. 62 J 5

Exploring Isles, Fiji ..... 117 D 3
Extreme Limit of Icebergs, Antarctic Region ..... 2 G 7
Extreme Limit of Icebergs, Arctic Region ..... 3 M 10
Exú, Brazil ..... 71 K 5
Exuma, Great (island), Bahama Islands ..... 67 G 3
Exuma Island, Great, Bahama Islands ..... 67 G 3
Exuma Sound, Bahama Islands 67 G 2
Eyam, England ..... 76 J 6
Eyarpur, British India ..... 104 M 4
Eyassi Lake, Africa ..... 112 P 11
Eydon, England ..... 77 C 2
Eydtkuhnen, Germany ..... 87 C 36
Eye, England, '91, 2,064 ..... 77 M 1
Eye, Loch (lake), Scotland ..... 78 H 4
Eye Lake, Canada ..... 59 P 6
Eyemouth (town), Scotland, '91, 2,638 ..... 78 M 8
Eye Peninsula, Scotland ..... 78 D 3
Eyerdir, Turkey in Asia, a4,000 101 D 4
Eyerdir Gol (lake), Turkey in Asia ..... 101 D 4
Eyers, Austria ..... 90 B 10
Eyers, Austria (on travel map) 74 K 5
Eyguières, France ..... 81 F 11
Eygurande, France ..... 81 H 7
Eygurande, France (on travel map) ..... 74 F 6
Eyjafjalls Jökull (glacier), Iceland ..... 88 O 3
Eyja Fjördr (fiord), Iceland ..... 88 P 1
Eylau, Deutsch, Germany, '95, 6,687 ..... 87 E 30
Eylau, Deutsch, Germany (on travel map) ..... 74 O 2
Eylau, Germany (see Prussian Eylau) ..... 87 D 32
Eymet, France ..... 81 F 8
Eymoutiers, France ..... 81 G 7
Eynesford, England ..... 77 J 5
Eynon, Port, Wales ..... 75 D 10
Eynorth, Loch (inlet), Scotland 78 B 5
Eyrarbakki, Iceland ..... 88 N 3
Eyre, Australia ..... 115 D 6
Eyre, Lake, Australia ..... 115 F 5
Eyre, Port, Australia ..... 115 E 6
Eyre (explorer's route), Australia ..... 115 C 6
Eyrecoart, Ireland ..... 79 E 5
Eyre Creek, Australia ..... 115 F 4
Eyre Mountains, New Zealand. 117 B 9
Eyria Peninsula, Australia ..... 115 F 6
Eyries Mount, New Guinea (German) ..... 116 G 1
Eyriks Jökull (glacier), Iceland. 88 O 2
Eystrup, Germany ..... 85 G 9
Eythorne, England ..... 77 N 6
Eyvindarholar, Iceland ..... 88 O 3
Ezeiza, Argentina ..... 72 F 13
Ezel (island), Russia (see Ösel). 97 C 2
Ez Zagazig, Egypt, '97, 35,500. 110 O 3
Ez Zagazig, Egypt (on local map) ..... 110 T 4
Ez Zahir, Arabia ..... 102 K 8
Ez Zariba, Turkey in Asia ..... 102 H 6
Ez Zawames, Egypt ..... 110 S 4
Ez Zenkelun, Egypt ..... 110 S 4
Ez Zib, Turkey in Asia ..... 102 B 6
Ez Zijad, Egypt ..... 110 T 5

F

Faaberg, Norway ..... 95 G 6
Faaborg (Ribe), Denmark ..... 88 D 5
Faaborg (Svendborg), Denmark, '90, 3,677 ..... 88 G 6
Faaite (island), Low Archipelago ..... 117 L 8
Faarap, Denmark ..... 88 F 3
Faat, Wady, Africa ..... 110 K 3
Fabbo, Africa ..... 112 P 10
Fabre, Lake, Canada ..... 63 G 1
Fabrègues, France ..... 81 D 11
Fabriano, Italy, '81, 5,593 .... 93 N 8
Fabro, Italy ..... 94 L 9
Fabur, Africa ..... 110 O 8
Facatativá, Colombia ..... 70 C 3
Fachan, China, '96, a400,000 .. 107 J 6
Facset, Hungary ..... 89 O 6
Fada, Lochan (lake), Scotland.. 78 F 4
Faddiley, England ..... 76 G 6
Fadejef Island, Arctic Region. 3 F 2
Fadejef Island, Siberia ..... 100 R 1
Fadem, Africa ..... 110 K 8
Fadibek, Africa ..... 112 P 10
Fading Water Rapid, Canada .. 63 G 1
Fadol, Africa ..... 110 O 9
Fadumi, Persia ..... 103 F 6
Fæmund (river), Norway ..... 95 G 6
Fæmundsjö (lake), Norway ... 95 H 5
Fænö (island), Denmark ..... 88 F 6
Faenza, Italy, '81, 13,998 ..... 93 L 6
Faenza, Italy (on travel map). 74 K 6
Færder (Island), Norway ..... 95 D 3
Færder Lighthouse, Norway ... 95 D 4
Færöerne, Denmark (see Faroe Islands) ..... 88 A 3
Faf, Africa ..... 110 S 9
Fagaitua, Samoa ..... 117 B 2
Fagerviken, Sweden ..... 95 K 5
Fagona, Africa ..... 111 G 6
Fahal, Africa ..... 110 L 7
Fahlian, Persia ..... 103 D 5
Fahlun, Sweden (see Falun) ... 95 J 6
Faid, Arabia ..... 102 J 4
Faid, Egypt ..... 110 U 4
Faido, Switzerland, '88, 840 .. 91 J 5
Failakah Island, Turkey in Asia 102 L 3
Fain, La, French Indo-China .. 106 H 8
Fain, West (island), Oceanica.. 114 F 4
Faing, Rudha na (point), Scotland ..... 78 C 8
Fains, France ..... 82 D 4
Fair-aird (head), Scotland ..... 78 G 2
Fairfield, New Brunswick .... 62 D 4
Fairford, England ..... 75 J 10
Fairford House, Manitoba ..... 63 M 4
Fairhead (promontory), Ireland. 79 J 1
Fairholme, Ontario ..... 60 E 2
Fair Isle, Scotland, '91, 223 ... 78 L 4
Fairlie, New Zealand, '96, a600 117 C 8
Fairmede, Canada ..... 63 L 4
Fairmont Springs, British Columbia ..... 63 H 4
Fair Oak, England ..... 75 K 12
Fairsted, England ..... 77 K 3
Fairview, Mount, Australia ... 115 G 4
Fairview, British Columbia ... 63 G 4
Fairville, New Brunswick ..... 62 C 4
Fairy, Port, Australia, a1,800.. 115 G 7
Fairy Lake, Nova Scotia ..... 62 D 5
Fais, East (island), Oceanica.. 114 G 4
Faizabad, Afghanistan, a2,500. 103 O 2
Faizabad, Bokhara ..... 103 N 1
Faizabad (and cantonment), British India, '91, 78,921 ... 104 J 6
Faizabad, Persia ..... 103 H 3
Faizabad, Persia ..... 103 H 4
Fajardo, Porto Rico, '87, 8,779. 68 K 1
Fajsz, Hungary ..... 89 L 5
Fajulli, Africa ..... 112 P 10
Fakaina (island), Low Archipelago ..... 117 N 8
Fakaofu (island), Union Is..... 117 L 6
Fakarava (island), Low Archipelago ..... 117 L 8
Fakaura, Japan ..... 108 J 3
Fakenham, England ..... 76 O 7
Faki Kohl, Africa ..... 110 P 7
Fakir Mohammeds Fort, Balachistan ..... 103 L 7
Fakse, Denmark ..... 88 L 6
Fakse Ladeplads, Denmark ... 88 L 6
Fakus, Egypt ..... 110 T 4
Fukuyama, Japan ..... 108 E 8
Fala, Scotland ..... 78 L 8
Falaise, France, '91, 8,313 .... 80 E 4
Falan, French Indo-China .... 106 G 6
Falcon (volcano), Tonga ..... 117 A 6
Falcon (state), Venezuela, '91, 139,110 ..... 70 C 1
Falconara, Italy ..... 93 O 7
Falcone, Capo (cape), Italy .. 92 B 7
Falconera (island), Greece (see Gerakunia) ..... 99 J 7
Falcones, Los (islands), Cuba .. 68 E 1
Falcon Rock, Portugal ..... 83 O 7
Falczi, Rumania ..... 98 K 3
Falczy, Rumania (see Falczi) .. 98 K 3
Falea, Africa ..... 111 D 7
Falealili, Samoa ..... 117 B 1
Faleme River, Africa ..... 111 D 7
Faleshti, Russia ..... 97 F 8
Falessedex, Africa ..... 111 J 5
Falik (district), Arabia ..... 102 M 8
Falkenau, Austria, '90, 5,450 .. 90 E 3
Falkenberg (Bavaria), Germany 86 N 15
Falkenberg (Lorraine), Germany 86 O 4
Falkenberg (Merseburg), Germany ..... 85 J 17
Falkenberg (Silesia), Germany, '95, 2,059 ..... 87 L 25
Falkenberg, Germany (on travel map) ..... 74 L 3
Falkenberg, Sweden, '91, 1,842. 95 H 8
Falkenburg, Germany, '95, 4,078 87 E 23
Falken Mountains, Austria .... 90 N 2
Falkenstein (Bavaria), Germany 86 O 15
Falkenstein (Saxony), Germany, '95, 8,004 ..... 86 M 15
Falkham, England ..... 77 J 5
Falkirk (town), Scotland, '91, 19,769 ..... 78 J 8
Falkirk (town), Scotland (on local map) ..... 78 F 1
Falkland (village), Scotland, '91, 1,045 ..... 78 K 7
Falkland, East (island), South America ..... 72 F 14
Falkland, West (island), South America ..... 72 E 14
Falkland Islands (British), South America, '91, 1,789 ..... 72 F 14
Falkland Sound, Falkland Islands, South America ..... 72 E 14
Falköping, Sweden, '91, 2,829. 95 H 7
Falkstätt, Germany ..... 87 H 25
Fällanden, Switzerland ..... 91 H 2
Fallanj (tribe), Africa ..... 110 P 8
Falle, Abyssinia ..... 110 Q 8
Fallersleben, Germany, '95, 1,863 ..... 85 H 12
Fallingbostel, Germany ..... 85 G 10
Falls of Brackiin, Scotland ... 78 H 7
Falls of Doubs, Switzerland ... 91 B 3
Falls of Foyers, Scotland ..... 78 H 5
Falls of Gersoppa, British India 105 E 12
Falls of Girão, Brazil ..... 70 E 5
Falls of Kakabika, Ontario ... 60 H 5
Falls of Schaffhausen, Switzerland ..... 91 H 2
Falls of Terni, Italy ..... 94 N 9
Falls of the Glessbach, Switzerland ..... 91 G 4
Falmouth, England, '92, a12,800 75 C 13
Falmouth, England (on travel map) ..... 74 B 3
Falmouth, Jamaica, '91, 2,517. 68 H 6
Falmouth, Nova Scotia ..... 62 E 4
Falmouth, West Indies ..... 67 F 6
Falmouth Bay, England ..... 75 C 13
False Bay, Cape Colony ..... 113 D 8
False Cape Bank, Central America ..... 66 N 4
False Cape Bojador, Africa .... 111 C 4
False Cape Frio, Africa ..... 112 J 15
False Point, British India .... 105 L 9
Falset, Spain ..... 83 N 3
Falso, Cape, Honduras ..... 66 M 4
Falso, Cape, Santo Domingo ... 68 D 7
Falster (island), Denmark, '90, 32,640 ..... 88 K 7
Falster (island), Denmark (on travel map) ..... 74 L 1
Falsterbo Lighthouse, Sweden.. 95 H 9
Falun, Sweden, '96, 8,813 .... 95 J 6
Faly, Nossi (island), Madagascar ..... 112 T 13
Fama, Kuti, Africa ..... 110 M 8
Famagosta, Cyprus (see Famagusta) ..... 101 F 5
Famagusta, Cyprus, '91, 3,367.. 101 F 5
Famagusta Bay, Cyprus ..... 101 F 5
Famaka, Africa ..... 110 P 8
Famars, France (near Valenciennes) ..... 80 J 2
Famatina, Serra (Mts.), Argentina ..... 72 D 9
Famatina, Argentina ..... 72 D 9
Fambridge, North, England ... 77 K 4
Famechon, France ..... 82 E 1
Famène (district), Belgium ... 84 F 8
Fame Range, Australia ..... 115 C 5
Famine, Port, Chile ..... 72 C 14
Fan (tribe), Africa ..... 112 J 10
Fanad Point, Ireland ..... 79 F 1
Fanano, Italy ..... 93 J 6
Fanaraki, Turkey in Europe .. 98 F 1
Fanefjord, Denmark ..... 88 L 7
Fanemotra Bay, Madagascar (see Murderers Bay) ..... 112 R 15
Fane River, Ireland ..... 79 J 4
Fangatautu (island), Low Archipelago ..... 117 N 10
Fanqeira, La, Brazil ..... 71 J 3
Fanivelona, Madagascar ..... 112 S 15
Fanjeaux, France ..... 81 G 9
Fanmore, Scotland ..... 78 D 6
Fannich, Loch (lake), Scotland. 78 F 4
Fanning Islands, (British), Oceanica ..... 114 M 4
Fanö (island), Denmark ..... 88 D 6
Fano (island), Greece (see Othoni) ..... 99 A 1
Fano, Italy, '81, 9,484 ..... 93 N 7
Fanoch, Persia ..... 103 H 7
Fantasque Point, Haiti ..... 68 C 6
Fanteatum, Africa ..... 110 O 9
Fanualai (island), Oceanica .. 114 K 6
Fanatapu (island), Ellice Is. .. 117 O 4
Fao, Turkey in Asia ..... 101 N 7
Fara (island), Scotland ..... 78 K 2
Fara (island), Scotland ..... 78 L 1
Faraba, Africa ..... 111 E 8
Farabugu, Africa ..... 111 D 7
Faraday, Ontario ..... 60 H 3
Farady, Mount, Australia ..... 115 H 4
Farafra, Egypt, '82, 446 ..... 110 N 4
Farafra, Oasis of, Egypt ..... 110 N 4
Farah, Afghanistan ..... 103 K 4
Farah (district), Afghanistan.. 103 K 4
Farah, Wady, Palestine ..... 102 C 8
Farah River, Afghanistan ..... 103 J 4
Farah River, Afghanistan ..... 103 L 4
Fara in Sabina, Italy ..... 94 N 10
Faraj Khan, Afghanistan ..... 103 O 3
Farallon, Punta del (point), Spain ..... 83 L 8
Faran, Africa ..... 111 C 8
Fararale, Africa ..... 110 S 8
Faras, Tel (mound), Turkey in Asia ..... 102 D 6
Farash, Turkey in Asia, a1,250. 101 F 4
Farauhep (island), Oceanica .... 114 F 4
Farchen (Mt.), Hungary ..... 89 Q 4
Fardrup, Denmark ..... 88 D 6
Fareg, Um, Egypt ..... 110 U 3
Fareham, England, '91, 7,934 . 75 K 12
Faremoutiers, France ..... 82 G 3
Fareskur, Egypt, '82, 5,040 .... 110 T 3
Farewell, Mount, Australia ... 115 D 4
Farewell, Cape, Greenland .... 3 M 10
Farewell, Cape, New Zealand.. 117 D 5
Farewell Spit, New Zealand... 117 E 5
Farfan, Las Matasde, Haiti ... 68 D 6
Farge, Germany ..... 85 F 8
Fargo, Ontario ..... 60 D 5
Fariab, Persia ..... 103 G 7
Fariat Island, Egypt ..... 110 O 6
Faridkot, British India ..... 104 E 4
Faridpar, British India, '91, 10,774 ..... 104 M 8
Farienen, Germany ..... 87 E 33
Farigh, Wady, Egypt ..... 110 R 5
Farilhoes (islands), Portugal ... 83 C 5
Farim, Africa ..... 111 C 7
Farina, Australia ..... 115 F 6
Farina, Tunis, a9,000 ..... 111 J 1
Farina, Cape, Tunis ..... 111 J 1
Faringdon (Berks), England ... 77 A 4
Fariagdon (Hants), England ... 77 D 6
Farleigh, England ..... 77 K 5
Farley (Wilts), England ..... 77 A 6
Farley (Surrey), England ..... 77 G 5
Farma (river), Italy ..... 94 K 8
Farmer, Mount, Australia .... 115 B 5
Farmington, England ..... 77 J 5
Farmington, South, Nova Scotia 62 E 5
Farnborough (Berks), England . 77 E 4
Farnborough (Kent), England .. 77 H 5
Farnborough (parish), England, '91, 8,071 ..... 77 D 5
Farndish, England ..... 77 E 1
Farne Islands, England ..... 76 J 1
Farnesina, Monte (Mt.), Italy.. 92 C 9
Farnham (Essex), England .... 77 H 3
Farnham (Surrey), England, '91, 5,545 ..... 77 D 6
Farnham, Quebec, '91, 2,822 ... 61 J 8
Farnham, East, Quebec ..... 61 J 8
Farn Islands, England (see Farne Islands) ..... 76 J 1
Farnworth, England, '91, 23,758 76 H 5
Faro, Brazil ..... 71 F 4
Faro, Capo del, N. E. point of Sicily ..... 94 N 12
Faro, Portugal, '78, 8,561 ..... 83 D 8
Faro (district), Portugal, '90, 228,551 ..... 83 D 7
Färö (island), Sweden ..... 95 L 8
Farö Amt, Denmark (see Faroe Islands) ..... 88 A 3
Faroe Islands, Denmark, 90, 12,954 (local map of) ..... 88 A 3
Faro Islands, Denmark (see Faroe Islands) ..... 88 A 3
Faro Vargas, Cuba ..... 68 H 5
Farquhar, Cape, Australia ..... 115 A 4
Farquhar Islands, Africa ..... 109 L 6
Farr, Scotland ..... 78 H 2
Farrakhabad, British India (see Farakhabad) ..... 104 G 6
Farrall Rock, Central America. 66 N 4
Farrelton, Quebec ..... 61 B 7
Farrihy Bay, Ireland ..... 79 B 6
Fars (province), Persia (see Farsistan) ..... 103 E 6
Farsan Islands, Turkey in Asia 102 H 8
Farsan Kebir (island), Turkey in Asia ..... 102 H 8
Farsan Seghir (island), Turkey in Asia ..... 102 H 8
Farshut, Egypt, '82, 7,988 ..... 110 P 4
Farsi, Afghanistan ..... 103 K 4
Farsistan (province), Persia ... 103 E 6
Farsö, Denmark ..... 88 E 3
Farstrup, Denmark ..... 88 E 3
Farsund, Norway, '91, 1,518 .... 95 E 7
Fartah, Ras (cape), Arabia ... 102 M 8
Fartak, Jebel (Mt.), Arabia ... 102 M 8
Farthingho, England ..... 77 C 2
Farubira, Japan ..... 108 K 2
Faruk, Wady, Arabia ..... 102 L 4
Farukhabad (and cantonment), British India, '91, 78,032 .... 104 G 6
Farukhi, Persia ..... 103 F 4
Farur Island, Persia ..... 103 F 7
Fâs (sultanate), Morocco (see Fez) ..... 111 E 2
Fasa, Persia, a4,000 ..... 103 E 6
Fasano, Italy, '81, 13,941 ..... 92 L 7
Fasher, Africa (see El Fasher). 110 L 7
Fasher, El (Darfur), Africa, a12,000 ..... 110 N 7
Fasher, El (-on-the-Atbara), Africa ..... 110 P 7
Fashuda, Africa ..... 110 P 8
Fäsjö (lake), Sweden ..... 95 J 4
Fassa (valley), Austria ..... 90 D 11
Fassi, Madagascar ..... 112 T 13
Fassogl (territory), Africa (see Fazogl ..... 110 P 8
Faste Battery, Denmark ..... 88 P 5
Faster, Denmark ..... 88 D 5
Fastnet Rock (light), Ireland .. 79 B 9
Fastov, Russia ..... 97 H 6
Fasugu, Africa ..... 111 G 8
Fatanga, Africa ..... 112 P 10
Fatehaland, British India ..... 104 E 5
Fatehpur, British India, '91, 16,580 ..... 104 E 6
Fatezh, Russia, a6,011 ..... 97 K 5
Fath, Kaleh-i, Afghanistan.... 103 K 5
Father Peak, Bismarck Archipelago ..... 116 J 2
Father Point, Quebec ..... 61 R 1
Fathigarh, British India ..... 104 G 6
Fathipur, British India, '91, 20,179 ..... 104 H 7
Fathura, Persia ..... 103 F 7
Fatiko, Africa ..... 112 P 10
Fatil, Africa ..... 110 O 9
Fatima, Bu, Africa ..... 110 M 3
Fatime, Wady, Turkey in Asia 102 G 6
Fatra, Grosse (Mt.), Hungary. 89 L 3
Fatra (Mts.), Hungary ..... 89 K 2
Fatsa, Turkey in Asia ..... 101 G 2
Fatu-hiva (island), Marquesas Islands ..... 117 O 6
Fatwa, British India ..... 104 K 7
Faucilles (Mts.), France..... 82 N 4
Faugères, France ..... 81 B 11
Faugila, Italy ..... 93 H 7
Faurel Veki, Rumania ..... 98 K 3
Fauresmith, Orange Free State, '90, 928 ..... 113 G 5
Fauresmith (district), Orange Free State ..... 113 G 5
Fauro Island, Solomon Is. ..... 117 J 4
Fauverney, France ..... 82 L 6
Fauville, France ..... 82 B 1

Fauvillers, Belgium, '90, 1,134. 84 G 9
Favara, Italy, '81, 16,051 ..... 94 K 14
Favaro Veneto, Italy.. ..... 92 K 1
Faventia, Italy (see Faenza) ... 93 L 6
Faverney, France ..... 82 N 5
Faversham, England, '91, 10,478 ..... 77 L 5
Favières, France ..... 82 M 4
Favignana, Italy ..... 94 H 13
Favignana (island), Italy..... 94 H 13
Favsing, Denmark ..... 88 G 4
Fawley, England ..... 77 D 4
Fawley, North, England ..... 77 B 4
Fawley, Great, England (see North Fawley) ..... 77 B 4
Faxa Fjördr (fiord), Iceland ... 88 M 3
Faxefjeld (Mt.), Sweden ..... 95 H 6
Fax Elf (river), Sweden ..... 95 K 5
Fayad, Abu, Turkey in Asia .. 101 H 5
Fayal, Dar-el- (Mt.), Africa ... 110 M 3
Fayal (island), Portugal ..... 83 C 8
Fayal Channel, Portugal ..... 83 C 8
Fay-aux-Loges, France ..... 82 E 5
Faye (region), Africa ..... 111 C 6
Fayence, France ..... 81 J 11
Fayence, Mont de, Mauritius .. 109 M 7
Fayette, La, Quebec ..... 61 O 5
Fay-le-Froid, France ..... 81 J 8
Faymarasund (sound), Denmark. 88 B 3
Faymont, France ..... 80 M 5
Fayon, Spain ..... 83 N 3
Fays-Billot, France ..... 82 M 5
Faza Island, Africa ..... 112 R 11
Fazilka, British India ..... 104 E 4
Fazogl (territory), Africa ..... 110 P 8
Feakle, Ireland ..... 79 D 6
Feale River, Ireland ..... 79 C 7
Fearn, Scotland ..... 78 H 4
Fearna, Rudha na (point), Scotland ..... 78 E 4
Fearne Islands, England (see Farne Islands) ..... 76 J 1
Fearnleys Islands, Arctic Region 3 H 2
Featherston, New Zealand, '91, 668 ..... 117 F 6
Fécamp, France, '91, 13,577 ... 82 A 1
Fécamp, France (on travel map) ..... 74 E 4
Fecteau's Mills, Quebec ..... 61 L 7
Fedamore, Ireland ..... 79 D 6
Federacion, Argentina, '90, a2,500 ..... 72 F 10
Federacion, Venezuela ..... 70 C 1
Federal District, Brazil, '90, 674,972 ..... 71 J 8
Federal District (proposed), Brazil ..... 71 H 7
Fedorova, Russia ..... 96 G 3
Fedorovka, Russia ..... 97 L 8
Fedyar, Russia ..... 97 H 7
Feejee Islands, Oceanica (see Fiji) ..... 117 A 2
Feering, England ..... 77 K 3
Fehér-Alsó- (comitat), Hungary, '90, 193,072 ..... 89 P 5
Fehértemplom, Hungary (see Weiss Kirchen) ..... 89 N 7
Fehmarn (island), Germany ... 85 D 13
Fehmarn (island), Germany (on travel map) ..... 74 K 1
Fehmarn Belt (sound), Denmark 88 H 7
Fehmarn Sund (sound), Germany ..... 85 D 13
Fehraltorf, Switzerland, '88, 733 ..... 91 J 2
Fehrbellin, Germany, '95, 1,728 85 G 16
Fehring, Austria ..... 90 M 10
Feia, Lake, Brazil ..... 71 J 8
Feid, Ala-ibn, Arabia ..... 102 H 4
Feida, El (dry lake), Africa... 111 C 4
Feija, El (district), Morocco ... 111 E 3
Feilding, New Zealand, '91, 1,583; '94, 3,000 ..... 117 F 5
Feira, Portugal, '78, 2,102 .... 83 D 4
Feira de Santa Anna, Brazil ... 71 K 6
Feishabur, Turkey in Asia .... 101 J 4
Felstritz, Deutsch, Austria .... 90 L 9
Fejej, Shott-el (salt lake), Tunis 111 J 2
Fejérvár, Székes- (comitat), Hungary, '90, 194,907 ..... 89 K 4
Fejö, Denmark ..... 88 J 7
Fejö (island), Denmark ..... 88 K 7
Fejrah, Oman ..... 102 O 4
Fej Torba, Algeria ..... 111 H 3
Felaniche, Spain (see Felanitx). 83 P 5
Felanitx, Spain, '87, 12,053 .... 83 P 5
Felbridge, England ..... 77 G 6
Feldbach, Austria ..... 90 M 10
Feldberg, Germany ..... 85 F 18
Feldberg (Mt.), Germany ..... 86 R 6
Feldberg (Mt.), Germany (on travel map) ..... 74 J 3
Feldberg, The Great (Mt.), Germany ..... 86 M 7
Felding, Nörre, Denmark ..... 88 D 4
Felding, Sönder, Denmark .... 88 D 5
Feldkirch, Austria-Hungary, '90, 3,811 ..... 91 L 3
Feldkirchen, Austria ..... 90 H 10
Feled, Hungary ..... 89 M 3
Félegyháza, Hungary, '90, 30,322 ..... 89 L 5
Felem, Slieve Mts., Ireland ... 79 E 6
Fillhe (capital), Eastern Rumelia (see Philippopolis) ..... 98 G 6
Feliciano, River, Argentina ... 72 F 10
Felix, Cape, Arctic Region .... 3 F 9
Felix, Cape, Canada ..... 59 L 3
Felixberg, Russia ..... 97 G 3
Felix das Balsas, Brazil ..... 71 H 5
Felix Harbor, Arctic Region ... 3 F 9
Felixstow, England ..... 75 P 10
Felizzano, Italy ..... 93 D 5
Fell, Iceland ..... 88 O 2
Fella (river), Italy ..... 93 O 2
Fellatah (tribe), Africa (see Unlah) ..... 111 C 7
Felletin, France ..... 81 H 7
Felletin, France (on travel map) 74 E 6
Fellheim, Germany ..... 86 Q 11
Fellin, Russia, est.5,352 ..... 97 E 2
Felling, England, '91, 17,473 .. 76 J 3
Felmarsham, England ..... 77 E 2
Felsham, England ..... 77 L 2
Felsö-Visső, Hungary, '90, 6,385 89 Q 4
Felsted, England ..... 77 J 3
Felton, England ..... 76 J 2
Feltre, Italy, '81, 3,715 ..... 93 L 2
Feltre, Italy (on travel map) .. 74 L 5
Feltwell, England ..... 76 N 8
Feludjah, Turkey in Asia ..... 101 K 6
Felvinez, Hungary ..... 89 P 5
Femern (island), Germany (see Fehmarn) ..... 85 D 13
Femö, Denmark ..... 88 K 7
Femö (island), Denmark ..... 88 K 7
Fen, Middle (lowland), England 77 H 1
Fenambosi Point, Madagascar (see Barrow Point) ..... 112 R 16
Fenaroa, Abyssinia ..... 110 Q 7
Fenaz, Turkey in Asia ..... 101 G 4
Fen-chau, China ..... 107 J 3
Fenchuganj, British India ..... 106 A 2
Fen Ditton, England ..... 77 H 2
Fenerive, Madagascar ..... 112 T 14
Fenestrelle, Italy, '81, 671 .... 93 B 4
Feng-jun, China ..... 107 N 6
Feng-ning, China ..... 107 K 2
Feng-shun, Japan ..... 108 K 8
Feng-siang, China ..... 107 H 4
Feng-tsai, China ..... 107 N 6
Feng-yang, Chiau ..... 107 K 4
Feng-yi, China ..... 107 H 6
Fen-ho (river), China ..... 107 J 3
Fenians, Battleground of, Ontario ..... 13 A 6
Fennek, Africa ..... 110 M 3
Fenny, British India ..... 106 A 3
Fenny Compton, England ..... 77 B 2
Fenny Stanton, England ..... 77 G 1
Fenny Stratford, England .... 77 E 3
Feno, Cap de (cape), France ... 81 L 11
Fenoarivo, Madagascar ..... 112 S 15
Fenton, England, '91, 16,998 .. 76 H 7
Fennaiti (island), Cook Islands (see Takuton) ..... 117 K 9
Fenua Ura (islands), Oceanica 114 M 6
Fenwick (village), Scotland, '91, 327 ..... 78 H 8
Feodosia, Russia, est.16,172... 97 K 9
Feoli, Villa, Italy ..... 92 D 11
Ferad, Africa ..... 110 R 8
Feraghan (district), Persia .... 103 C 3
Feraimun, Persia ..... 103 H 3
Ferashband, Persia ..... 103 E 6
Ferazpur, British India, '91, 12,246 ..... 104 M 8
Ferbane, Ireland ..... 79 F 5
Ferdan, El, Egypt ..... 110 T 4
Fer, Cap de (cape), Algeria... 111 H 1
Ferdinand de Lesseps Peak, Brazil ..... 70 E 3
Ferdinandova, Bulgaria ..... 98 F 5
Ferdinand River, Australia .... 115 E 5
Fère, La, France (commune), '91, 5,394 ..... 82 G 1
Fère-Champenoise, France .... 82 H 3
Feredjik, Turkey in Europe, a4,000 ..... 98 J 8
Fère-en-Tardenois, France .... 82 H 2
Ferenji, Turkey in Asia ..... 101 H 3
Ferentino, Italy, '81, 7,679 .... 94 O 11
Fergana (province), Central Asia (see Ferghana) ..... 100 K 5
Fergamum, Turkey in Asia (see Bergama) ..... 101 B 3
Ferghana and Pamir (province), Central Asia, '97, 1,525,136. 100 K 5
Fergus, River, Ireland ..... 79 D 6
Fergus, Ontario, a1,600 ..... 60 E 4
Ferguson Island, New Guinea (British) ..... 116 J 3
Ferguson Lake, Canada ..... 63 M 1
Ferguson River, Canada ..... 63 M 1
Ferhana, Africa ..... 110 P 7
Ferlana, Tunis ..... 111 J 2
Ferikli, Turkey in Asia ..... 101 E 4
Ferla, Italy ..... 94 M 14
Ferlchen, Austria ..... 90 F 9
Fermagha (region), Africa ..... 111 E 7
Fermanagh (county), Ireland, '91, 74,170 ..... 79 F 3
Ferme-de-Paris, La, France .... 82 G 2
Fermo, Italy, '81, 6,692 (with suburbs), 15,182 ..... 94 P 8
Fermoselle, Spain, '87, 5,395 .. 83 F 3
Fermoy, Ireland, '91, 6,469 .... 79 E 7
Fermoy, Ontario ..... 60 J 3
Fernandez, Mexico ..... 65 F 2
Fernandina (island), South America ..... 69 D 8
Fernando Noronha (island, penal station of Brazil) ..... 109 B 5
Fernando Po Island (Spanish), Africa, a25,000 ..... 111 H 10
Fernand-Vas, Africa ..... 112 J 11
Fernan-Nunez, Spain, '87, 5,483 83 H 7
Fernão Velloso Bay, Africa .. 112 R 14
Fernex, France (see Ferney) ... 80 M 6
Ferney, France ..... 80 M 6
Fern Islands, England (see Farne Islands) ..... 76 J 1
Ferns, Ireland, '91, 517 ..... 79 H 6
Ferozabad, British India, '91, 15,278 ..... 104 G 6
Ferozepore, British India (see Firozpur) ..... 104 E 4
Ferozeshah, British India .... 104 E 4
Ferozshah, British India (see Ferozeshah) ..... 104 E 4
Ferragid, Jebel (Mt.), Egypt .. 110 P 5
Ferrandina, Italy, '81, 7,325 ... 94 U 14
Ferrara, Italy, '81, 28,814; commune, 75,553; '95 (commune), est.86,000 ..... 93 L 5
Ferrara, Italy (on travel map). 74 K 6
Ferrara (province), Italy, '81, 230,807; '95, est.254,582 ..... 93 L 5
Ferrari, Argentina ..... 72 F 13
Ferrato, Capo (cape), Italy .... 92 C 8
Ferreira, Portugal, '78, 4,112 .. 83 D 6
Ferrelo (explorer's route) ..... 4 H 10
Ferrière, La, France ..... 82 B 5
Ferriere, Italy ..... 93 G 5
Ferriere, La, Switzerland, '88, 356 ..... 91 C 3
Ferrières (Loiret), France .... 82 F 3
Ferrières (Seine-et-Marne), France ..... 82 F 4
Ferriñafe, Peru, a8,000 ..... 70 A 5
Ferring, Denmark ..... 88 C 3
Ferro, Capo (cape), Italy ..... 92 C 6
Ferro (island), Spain ..... 83 M 8
Ferrol, El, Spain, '87, 25,701.. 83 D 1
Ferryden (village), Scotland, '91, 1,482 ..... 78 M 6
Ferryhill, England ..... 76 K 3
Ferryland, Newfoundland ..... 62 K 6
Ferryside, Wales ..... 75 D 10
Fersala, Greece, '89, 2,293 ..... 99 F 2
Ferte-Alais, France ..... 82 E 4
Fertè-Bernard, La, France, '91, 5,239 ..... 82 B 4
Fertè-Chevresis, La, France.. 82 H 7
Fertè-Fresnal, La, France .... 82 B 3
Fertè-Gaucher, La, France .... 82 G 3
Fertè-Macé, La, France, '91, 8,121 ..... 80 E 4
Fertè-Saint Aignan, La, France 82 D 5
Fertè-Saint Aubin, La, France. 82 E 5
Fertè-sous-Jouarre, La, France, '91, 4,670 ..... 82 G 3
Fertè-Vidame, La, France ..... 82 B 3
Ferto (lake), Hungary (see Neusiedler) ..... 89 H 4
Feshie, River, Scotland ..... 78 J 5
Feshn, Egypt, '82, 5,991 ..... 110 O 3
Festenberg, Germany, '95, 2,357 87 K 26
Festiniog, Wales ..... 76 E 7
Festiniog (purish), Wales (including Blaenau Festiniog, '91, 11,073 ..... 76 E 7
Festung Ivanić, Hungary ..... 89 H 6
Fet, Norway ..... 95 E 1
Fetcham, England ..... 77 F 5
Feteschi, Rumania ..... 98 K 4
Fethuland Point, Scotland .... 78 M 2
Fethan-Seag, England (see Faddiley) ..... 76 G 6
Fethard (Tipperary), Ireland, '91, 1,607 ..... 79 F 7
Fethard (Wexford), Ireland .... 79 H 7
Fetlar (island), Scotland, '91, 363 ..... 78 N 2
Fetsund, Norway ..... 95 G 7
Fettercairn (village), Scotland, '91, 358 ..... 78 L 6
Fetu-hugo (island), Marquesas Islands ..... 117 O 6
Fetu-huhu (island), Marquesas Islands ..... 117 O 5
Feuchten, Austria ..... 90 B 9
Feuchtwangen, Germany ..... 86 O 11
Feuillée, La, France ..... 82 D 2
Feurs, France, '91, 3,492 ..... 81 K 7
Feversham, England (see Faversham) ..... 77 L 5
Fey, Switzerland, '88, 446..... 91 B 4
Feys (island), Oceanica ..... 114 F 4
Fez (sultanate), Morocco, a100,000 ..... 111 E 2
Fezzan (region), Africa, a50,000 110 K 4
Fforest Fawr (Mt.), Wales .... 75 E 10
Fhada, Ben (Mt.), Scotland ... 78 F 5
Fialla (well), Africa ..... 110 M 3
Fiambala, Argentina ..... 72 D 9
Fiamignano, Italy ..... 94 O 10
Fianarantsoa, Madagascar, a5,000 ..... 112 S 15
Fiano, Italy ..... 93 B 4
Fiaray (island), Scotland ..... 78 B 5
Fiastra, Italy ..... 94 O 8
Fiastrone (river), Italy ..... 94 O 8
Ficarolo, Italy ..... 93 K 5
Fichtel (river), Germany ..... 86 N 14
Fichtel Mountains, Germany .. 86 M 14
Ficksburg, Orange Free State, '90, 1,019 ..... 113 H 5
Ficksburg (district), Orange Free State ..... 113 H 5
Ficulle, Italy ..... 94 M 9
Fidaris (river), Greece ..... 99 E 4
Fiddichow, Germany, '95, 2,801 85 F 19
Fidegan, Africa ..... 112 R 9
Fidelaire, France ..... 82 B 3
Fideris, Switzerland, '88, 301 .. 91 M 4
Fidfidil, Africa ..... 110 K 7
Fidishk, Persia ..... 103 H 4
Fidwell Fen (low land), England ..... 77 H 1
Fie (river), Africa ..... 111 D 8
Fieberbrunn, Austria ..... 90 F 9
Field, Nörre, Denmark ..... 88 O 4
Field, Oster, Denmark ..... 88 P 4
Field Mountain, Greece ..... 99 M 2
Field River, Australia ..... 115 F 4
Flemme (valley), Austria ..... 90 C 11
Fiera di Primiero, Austria .... 90 D 11
Fieri, Turkey in Europe ..... 98 B 8
Fiery Cross, East India Is. ... 116 D 3
Fiesch, Switzerland, '88, 343 .. 91 G 5
Fiesole, Italy ..... 93 K 7
Fife (county), Scotland, '91, 187,346 ..... 78 K 7
Fife Ness (point), Scotland .... 78 L 7
Fifield, England ..... 77 A 3
Fifth (strait), Japan (see Piati) 108 P 2
Fig, Turkey in Asia ..... 101 H 4
Figu, Africa ..... 110 J 8
Figalo, Cape, Algeria ..... 111 F 2
Figanières, France ..... 81 J 11
Figari, Capo (cape), Italy .... 92 C 7
Figeac, France, '91, 6,680 ..... 81 G 8
Figeac, France (on travel map) 74 E 6
Figeholm, Sweden ..... 95 K 8
Fighan, Kuh (Mt.), Persia.... 103 H 3
Fightlag Island, Ontario ..... 23 Q 8
Figig, Morocco ..... 111 F 2
Figile River, Ireland ..... 79 G 5
Figline, Italy, '81, 4,601 ..... 93 K 7
Figueira, Portugal, '78, 4,239 .. 83 C 4
Figuéras, Spain, '87, 11,912.. 83 P 2
Figueroa, Argentina, '90, a600. 72 E 9
Figueroa, Chile ..... 72 J 15
Figuras, Punta de las (point), Porto Rico ..... 68 K 2
Figurin Island, Arctic Region. 3 F 2
Fihah, El (island), Oman ..... 102 N 5
Fihaonana, Madagascar ..... 112 S 14
Fiherenana (region), Madagascar ..... 112 R 13
Fiherenana (river), Madagascar 112 R 15
Fiji, Oceanica (local map of) .. 117 A 2
Fiji Islands (British), Oceanica, '91, 125,402 ..... 114 J 6
Filabres, Sierra de los (Mts.), Spain ..... 83 K 7
Fila Harbor, New Hebrides Is. 117 J 9
Filay, France ..... 82 F 4
Filby, England ..... 76 Q 7
Filefjeld (Mt.), Norway ..... 95 F 6
Filehne, Germany, '95, 4,426 . 87 G 23
Filehne Station, Germany..... 87 G 23
File Lake, Canada ..... 63 L 3
Filey, England, '91, 2,481 .... 76 M 4
Filey Bay, England ..... 76 M 4
Filfola Island, Maltese Islands. 92 H 12
Filiash, Rumania ..... 98 F 4
Filibe (capital), Eastern Rumelia (see Philippopolis)..... 98 G 6
Filicuri, Italy ..... 94 L 12
Filignano, Italy ..... 94 Q 11
Filik, Africa ..... 110 Q 6
Filipeschi, Rumania ..... 98 H 4
Filipina, Nueva, Cuba (see Pinar del Rio) ..... 68 B 2
Filippani, Villa, Italy ..... 92 B 10
Filippine, Netherlands ..... 84 C 6
Filipstud, Sweden, '91, 3,167 .. 95 H 7
Filiyas, Turkey in Asia ..... 101 D 2
Filiyas (river), Turkey in Asia. 101 D 2
Fillan River, Scotland ..... 78 G 7
Fillippo Reef, Oceanica ..... 114 M 5
Filottrano, Italy ..... 93 O 8
Fil Sö (lake), Denmark ..... 88 C 5
Filtved, Norway ..... 95 C 2
Filuk, Bunder, Africa ..... 110 T 7
Filuk, Ras (cape), Africa ..... 110 T 7
Finalborgo, Italy, '81, 2,319 .... 93 D 6
Finale, Italy (on travel map). 74 K 6
Finale nell Emilia, Italy, '81, 4,477 ..... 93 K 5
Finavarra, Ireland ..... 79 C 5
Finborough, Little, England ... 77 L 2
Finch, South, Ontario ..... 60 K 2
Finchampstead, England ..... 77 D 5
Finchingfield, England ..... 77 H 3
Finchley, England, '91, 16,639.. 77 G 4
Finchley (suburb of London), England, '91, 16,639 (see Finchley Station) ..... 75 M 13
Finchley Common, England.... 75 M 13
Finda, Africa ..... 110 L 9
Finderisk, Persia ..... 103 F 2
Finders Island, Australia ..... 115 E 6
Findhorn, River, Scotland .... 78 J 5
Findhorn (village), Scotland, '91, 562 ..... 78 J 4
Findochty, Scotland, '91, 1,148. 78 L 4
Findon, England ..... 75 M 12
Finedon, England ..... 77 E 1
Fineka, Turkey in Asia, a3,000 101 D 4
Fineka Bay, Turkey in Asia ... 101 D 4
Fingal (Tasmania), Australia, '91, 425 ..... 115 K 6
Fingal (Victoria), Australia ... 115 B 3
Fingal, Ontario ..... 60 D 5
Fingal's Cave, Scotland ..... 78 D 7
Fingest, England..... 77 D 4
Finglas, Ireland, '91, 524 ..... 79 J 5
Fingringhoe, England..... 77 L 3
Finistère (department), France, '96, 739,648 ..... 80 A 4
Finisterre, Cabo (cape), Spain. 83 C 2
Finisterre Mountains, New Guinea (German) ..... 116 H 2
Finke, Mount, Australia..... 115 E 6
Finke Creek, Australia..... 115 E 5
Finkirken, Norway..... 95 L 1
Finkenæet (Mt.), Norway ..... 95 L 1
Finland, Gulf of, Russia..... 97 E 2
Finland (grand duchy), Russia, '97, est.2,563,000..... 96 E 3

Finlande (grand duchy), Russia (see Finland) ..... 96 E 3
Finlas, Loch (lake), Scotland. 78 H 9
Finlayson Channel, British Columbia ..... 63 D 3
Finmarken (amt), Norway, '91, 29,168 ..... 95 O 2
Finn, Lake, Ireland..... 79 E 2
Finn, River, Ireland..... 79 F 2
Finnea, Ireland ..... 79 G 4
Finnla, Russia (see Finland).. 96 E 3
Finnland (grand duchy), Russia (see Finland) ..... 96 E 3
Finnskoga, Sweden..... 95 H 6
Finow Canal, Germany..... 85 G 18
Finsbury, Canada..... 63 K 4
Finsbury (part of London), England ..... 75 N 13
Finschhafen, New Guinea (German) ..... 116 J 2
Finskli Zalif (gulf), Russia (see Gulf of Finland) ..... 97 E 2
Finspong, Sweden ..... 95 J 7
Finsteraarhorn, Switzerland.... 91 G 5
Finsterwalde, Germany, '95, 9,662 ..... 85 J 18
Finsterwalde, Germany (on travel map) ..... 74 L 3
Finstown, Scotland ..... 78 K 2
Fintona, Ireland, '91, 1,271.... 79 G 3
Fintragh Bay, Ireland ..... 79 D 2
Fionn Loch (lake), Scotland... 78 F 4
Fiora (river), Italy..... 94 L 9
Flora, Switzerland (see Flüelen) 91 H 4
Fiorelli, Villa, Italy..... 92 D 11
Florenzuola, Italy, '81, 3,231.. 93 H 5
Fipa (region), Africa..... 112 O 12
Firchau, Germany..... 87 E 25
Firenze, Italy (see Florence)... 93 K 7
Firenze (province), Italy (see Florence) ..... 93 K 7
Firenzuola, Italy..... 93 K 6
Fire-pan Mountains, British Columbia ..... 63 E 3
Firgamu, Afghanistan ..... 103 O 2
Firghis, Africa ..... 111 D 7
Firkusbl (well), Africa..... 110 K 7
Firminy, France, '91, 11,502.. 81 K 7
Fir Mount, Ireland..... 79 H 2
Firoz, Afghanistan..... 103 M 4
Firozpur, British India..... 104 F 6
Firozpur (and cantonment), British India, '91, 50,437.... 104 E 4
First Division, Fort, Argentina 72 D 11
First Lake, Quebec..... 61 R 3
First Narrows, Chile..... 72 C 14
First Three Mile Opening, Australia ..... 115 G 2
Firth of Clyde (estuary), Scotland ..... 78 G 9
Firth of Forth (inlet), Scotland 78 L 7
Firth of Lorne (channel), Scotland ..... 78 E 7
Firth of Tay (estuary), Scotland ..... 78 K 7
Firth of Thames (bay), New Zealand ..... 117 F 3
Firuzabad, Persia, a4,000..... 103 E 6
Firuzeh, Persia..... 103 H 2
Firuzkuh (district), Afghanistan 103 L 3
Fischenthal, Switzerland..... 91 J 3
Fischern, Austria, '90, 5,237... 90 F 3
Fischerwall, Germany ..... 85 F 17
Fischhausen, Germany, '95, 2,784 ..... 87 C 30
Fisga, Punta de la (point), Cuba 68 B 2
Fish Bay, Great, Africa ..... 112 J 15
Fisher, Mount, Australia..... 115 F 4
Fisher Island, Russia..... 96 F 1
Fishermans Cape, Africa .... 111 B 5
Fishers Lake, Nova Scotia.... 62 D 5
Fisher Strait, Canada..... 59 O 4
Fisherstreet, Ireland..... 79 C 5
Fishguard, Wales..... 75 B 10
Fishguard Bay, Wales..... 75 B 9
Fishing Lake (Assiniboia), Canada ..... 63 L 4
Fishing Lake (Mackenzie), Canada ..... 63 H 1
Fishing Village, Cape Colony.. 113 B 7
Fish River, Africa..... 113 B 4
Fish River, Great, Africa (see Aub River) ..... 113 C 3
Fish River, Great, Canada..... 59 K 3
Fish River, Great, Cape Colony 113 H 7
Fishtown, Liberia (see Little Bassa) ..... 111 D 9
Fiskanes (point), Iceland..... 88 R 2
Fiskavaig, Scotland ..... 78 C 5
Fiskernes, Greenland..... 3 K 10
Fiskevaag, Norway..... 95 J 3
Fiski Vatn (lake), Iceland.... 88 O 2
Fismes, France ..... 82 H 2
Fissabueh, Liberia..... 111 D 9
Fitero, Spain ..... 83 L 2
Fitful Head, Scotland ..... 78 M 3
Fitri Lake, Africa ..... 110 L 7
Fitzmaurice River, Australia.. 115 E 2
Fitz Roy, Cape, Arctic Region. 3 A 10
Fitzroy (suburb of Melbourne), Australia, est.27,563 ..... 115 B 1
Fitzroy, Port, Falkland Islands, South America ..... 72 F 14
Fitzroy River, Australia ..... 115 C 3
Fitzwilliam Island, Arctic Region ..... 3 F 7
Fitzwilliam Island, Ontario..... 60 D 2
Fiume, Hungary, '90, 30,337.... 89 F 6
Fiume, Hungary (on travel map) ..... 74 M 6
Fiumefreddo Bruzio, Italy..... 92 J 8
Fiumicino, Italy, '81, 363..... 94 M 11
Five Dock, Australia..... 115 H 2
Five Finger Rapids, Canada... 63 B 1
Five Islands (place), Nova Scotia ..... 62 F 4
Five Mile River (place), Nova Scotia, a500..... 62 F 4
Fivemiletown, Ireland, '91, 548 79 G 3
Fivepenny Borve (village), Scotland, '91, 357..... 78 C 3
Five Sisters, The (islands), Burma ..... 106 C 9
Fivizzano, Italy, '81, 1,530.... 93 H 6
Fjaltring, Denmark..... 88 C 4
Fjellbacka, Sweden..... 95 G 7
Fjellerup, Denmark..... 88 H 3
Fjelsted, Denmark ..... 88 F 6
Flaa, Norway ..... 95 F 6
Flacq, Mauritius..... 109 M 7
Fladda-chuain (island), Scotland ..... 78 C 4
Flad Sö (lake), Denmark..... 88 C 3
Fladungen, Germany..... 86 L 11
Flag Point, Jamaica..... 68 H 6
Flagstaff Bay, Saint Helena... 109 F 6
Flagstaff Hill, Saint Helena... 109 F 6
Flaigny, France ..... 82 K 6
Flakkebjerg, Denmark..... 88 K 6
Flakstadö (island), Norway.... 95 H 2
Flamanda, Rumania..... 98 E 4
Flamboin, France ..... 82 G 4
Flamborough, England ..... 76 M 4
Flamborough Head, England... 76 M 4
Flamborough Head, England (on local map) ..... 74 E 1
Fläming Der (range of hills), Germany ..... 85 H 16
Flamingo Beach, Brazil..... 71 J 3
Flamingo Cay, Bahama Islands 67 H 3
Flamingo Point, Africa..... 113 L 4
Flamingo Point, Brazil..... 71 J 3
Flanders, East (province), Belgium, '90, 949,526; '95, est. 991,075 ..... 84 C 6
Flanders, West (province), Belgium, '90, 738,442; '95, a771-108 ..... 84 A 6
Flanders (old province), France 80 B 1
Flandre (old province), France (see Flanders) ..... 80 B 1
Flannen Isles or Seven Hunters, Scotland ..... 78 A 3
Flasa, Spain ..... 83 Q 2
Flatanger, Syd, Norway..... 95 G 4
Flat Cape, Sumatra..... 116 B 6
Flateby, Norway..... 95 E 2
Flatey, Iceland..... 88 M 2
Flatey (island), Iceland..... 88 P 2
Flateyri, Iceland..... 88 M 1
Flat Holme (island), England.. 75 F 11
Flat Island, Africa..... 109 L 6
Flat Island, Argentina..... 72 D 13
Flat Island, Burma..... 106 A 5
Flat Island, China..... 107 L 3
Flat Island, Dutch East India 116 A 4
Flatlands, New Brunswick.... 62 C 2
Flatö Lighthouse, Norway..... 95 J 3
Flatow, Germany, '95, 3,913.. 87 F 24
Flat River (place), Prince Edward Island ..... 62 F 3
Flattery, Cape, Australia..... 115 H 2
Flattery, Cape, British Columbia ..... 63 E 4
Flattnitz, Austria..... 90 J 10
Flatz (river), Switzerland..... 91 M 5
Flaunden, England..... 77 E 4
Flavigny, France ..... 82 N 3
Flavy, France ..... 82 G 1
Flawil, Switzerland, '88, 2,756 91 K 2
Flaxbourne, New Zealand..... 117 E 6
Flayosc, France ..... 81 H 12
Flèche, La, France, '91, 10,249 80 E 5
Flechtingen, Germany..... 85 H 13
Fleet, England ..... 77 D 5
Fleet, North, England, '91, 11,717 ..... 77 J 5
Fleet, River, Scotland..... 78 H 4
Fleet, Cairnsmore of (Mt.), Scotland ..... 78 H 10
Fleet Marston, England..... 77 D 3
Fleetwood, England, '91, 9,274. 76 F 5
Fleetwood, England (on travel map) ..... 74 C 2
Flekkefjord, Norway, '91, 1,541 95 E 7
Fleming, Cape, Australia..... 115 E 2
Fleming, Mount, Australia..... 115 F 2
Fleming, Canada ..... 63 L 4
Flemington (suburb of Melbourne), Australia, a9,700.... 115 B 1
Flempton, England ..... 77 K 1
Flen, Sweden..... 95 K 7
Flensburg, Germany (see Flensburg) ..... 85 C 9
Flensburg, Germany, '95, 40,852 85 C 9
Flensburg, Germany (on travel map) ..... 74 J 1
Flensburg Fjord, Germany.... 85 C 10
Flers (Orne), France, '91, 13,-860 ..... 80 E 4
Flers, France (on travel map). 74 D 4
Flers (Somme), France ..... 82 E 1
Flesberg, Norway..... 95 F 7
Flesherton Station, Ontario.... 60 E 3
Flesko, Cape, Celebes ..... 116 F 4
Flesk River, Ireland..... 79 C 7
Flessingue (Fr.), Netherlands (see Flushing) ..... 84 B 6
Fleurance, France ..... 81 F 9
Fleurgat, Belgium ..... 84 B 4
Fleurier, Switzerland, '88, 3,182 91 B 4
Fleurus, Belgium, '91, est.5,372 84 E 8
Fleury (Loiret), France..... 82 D 5
Fleury (Meuse), France..... 82 L 2
Fleury-sur-Andelle, France.... 82 C 2
Flieden, Germany ..... 86 M 10
Fligely, Cape, Franz Josef Land 3 B 1
Fligely Fjord, Greenland..... 3 K 7
Flimby, England..... 76 E 3
Flims, Switzerland, '88, 584... 91 K 4
Flinders, Cape, Arctic Region. 3 E 9
Flinders, Australia, a123..... 115 B 3
Flinders Bay, Australia..... 115 A 6
Flinders Entrance, Australia... 115 G 1
Flinders Island, Australia..... 115 K 6
Flinders Islands, Australia.... 115 G 2
Flinders Range (Mts.), Australia ..... 115 F 6
Flinders River, Australia ..... 115 G 3
Flinsberg, Germany ..... 87 L 21
Flint, Wales, '91, 5,247..... 76 F 6
Flint (county), Wales, '91, 77,-277 ..... 76 F 6
Flintholm, Denmark ..... 88 N 4
Flint Island (British), Oceanica 114 M 6
Flint River (place), Jamaica.. 68 G 6
Flirey, France ..... 82 M 3
Flisegen (Mt.), Norway ..... 95 E 7
Flitsch, Austria..... 90 H 11
Flitton, England ..... 77 F 2
Flitwick, England ..... 77 E 3
Flize, France ..... 82 K 1
Floating Wood Lake, Canada... 59 F 3
Flobecq, Belgium, '90, 4,181... 84 C 7
Flodden Field, England..... 76 H 1
Flodden Hill, England ..... 76 H 1
Flogny, France ..... 82 H 5
Flora, Cape, Arctic Region.... 3 K 3
Flora, La, Nicaragua..... 66 K 8
Florac, France ..... 81 J 8
Flor de Maria, Mexico ..... 65 G 4
Florence, Lake, Australia..... 115 F 5
Florence, Italy, '81, town, 134,-992; commune, 169,001; '95, commune, est.204,300 ..... 93 K 7
Florence, Italy (on travel map) 74 K 7
Florence (province), Italy, '81, 790,776; '95, est.825,400..... 93 K 7
Florence, Ontario ..... 60 C 5
Florence Spring, Australia.... 115 D 4
Florenceville, New Brunswick.. 62 B 3
Florennes, Belgium, '90, 2,579 84 E 8
Florensac, France ..... 81 C 12
Florenville, Belgium, '90, 1,967 84 F 9
Flores, Argentina ..... 72 F 11
Flores, Argentina ..... 72 F 13
Flores (Maranhao), Brazil .... 71 J 5
Flores (Pernambuco), Brazil ... 71 K 5
Flores, Rio des (river), Brazil.. 71 J 5
Flores, Guatemala, '93, 1,671.. 66 F 2
Flores, Honduras ..... 66 H 5
Flores (island, Dutch), Oceanica, a250,000 ..... 114 D 5
Flores (island), Portugal ..... 83 B 8
Flores (department), Uruguay, '95, est.14,818 ..... 72 F 10
Flores, Isla de (island), Uruguay ..... 72 F 11
Flores Head, Dutch East India 116 F 6
Flores Island, British Columbia ..... 63 E 4
Flores Island, Dutch East India (large scale map of) ..... 116 F 6
Flores Sea, Dutch East India.. 116 F 6
Flores Strait, Dutch East India ..... 116 F 6
Florida, La (battlefield), Bolivia ..... 70 E 7
Florida, Uruguay, a2,500..... 72 F 10
Florida (department), Uruguay, '95, est.34,178 ..... 72 F 10
Florida Islands, Solomon Is.... 117 K 5
Floridia, Italy, '81, 10,145..... 94 M 14
Floridsdorf, Austria, '90, 6,123 90 N 7
Floridsdorf, Austria, '90, 6,123 (on local map) ..... 90 D 5
Florina, Turkey in Europe, 11,000 ..... 98 D 8
Floris (island), Oceanica (see Flores) ..... 114 D 5
Florö, Norway, '91, 676..... 95 D 6
Floss, Germany ..... 86 N 15
Flotta (island), Scotland, '91, 423 ..... 78 K 2
Flowton, England ..... 77 M 2
Flüela Pass, Switzerland ..... 91 M 4
Flüelen, Switzerland, '88, 449. 91 H 4
Flügge (lighthouse), Germany.. 85 D 12
Fluhberg (Mt.), Switzerland... 91 J 3
Flühen, Switzerland ..... 91 E 2
Flühli, Switzerland, '88, 106.. 91 G 4
Fluminimaggiore, Italy ..... 92 B 8
Flums, Switzerland, '88, 1,724. 91 K 3
Fluvia, Crete ..... 99 F 8
Flushing, Netherlands (commune), '89, 13,079; '94, est. 15,590 ..... 84 B 6
Flushing, Netherlands (on travel map) ..... 74 F 3
Fluvia (river), Spain ..... 83 P 2
Fly, Denmark ..... 88 D 4
Fly Bank, Brazil ..... 71 K 7
Flynder, Denmark ..... 88 C 4
Flynder Sö (lake), Denmark... 88 E 3
Fly River, New Guinea (British) ..... 116 G 2
Fobbing, England ..... 77 K 1
Foča, Bosnia ..... 89 K 8
Foce della Maestra (mouth), Italy ..... 93 M 4
Foce di Goro (mouth), Italy ... 93 M 5
Fochabers (village), Scotland, '91, 1,101..... 78 K 4
Fodedugu River, Africa..... 111 E 9
Fode Haji, Africa ..... 111 D 8
Foden, Norway ..... 95 B 3
Foe, Lake, Ireland ..... 79 B 4
Foëcy, France ..... 82 E 6
Fogaras, Hungary, '90, 5,861.. 89 R 6
Fogaras (comitat), Hungary, '90, 88,217 ..... 89 Q 6
Fogaras (Mts.), Hungary..... 89 Q 6
Fog Bay, Australia ..... 115 D 2
Foggia, Italy, '81, town, 36,852; commune, 40,283; '95, commune, est.45,700 ..... 94 T 12
Foggia (province), Italy, '81, 356,267; '95, est.408,371.... 94 S 11
Foglia (river), Italy..... 93 N 7
Fogliano, Lago di (lake), Italy 94 N 12
Fogo (island), Cape Verde Islands, a13,200 ..... 109 B 2
Fogo Island, Newfoundland.... 62 K 5
Fogones, Rio (river), Paraguay. 72 F 8
Fohasdorf, Austria ..... 90 K 9
Föhr (island), Germany..... 85 C 8
Foia (Mt.), Portugal ..... 83 D 7
Foix, France, '91, 7,568..... 81 G 10
Foix, France (on travel map).. 74 E 7
Foix (old province), France.... 80 B 3
Foja, Africa..... 110 N 7
Fojalat, Africa ..... 110 N 8
Fojnica, Bosnia..... 89 K 8
Fokien (province), China (see Fu-kien) ..... 107 K 5
Fokshani, Rumania, est.17,039. 98 J 3
Foldalen, Norway ..... 95 G 5
Folden, Norway..... 95 J 3
Foldenfjord (bay, Nordland), Norway ..... 95 J 3
Foldenfjord (bay, Nordre Trondhjem), Norway ..... 95 G 4
Folding, Denmark ..... 88 E 6
Földvár, Duna-, Hungary, '90, 12,364 ..... 89 K 5
Földvár, Hungary (see Duna-Földvár) ..... 89 K 5
Folembray, France ..... 82 G 1
Folgefond (glacier), Norway... 95 E 6
Foligno, Italy, '81, 8,753..... 94 N 9
Folkestone, England, '91, 23,700 77 M 6
Folkestone, England (on travel map) ..... 74 E 3
Folkingham, England ..... 76 L 7
Folkstone, England (see Folkestone) ..... 77 M 6
Föllinge, Sweden ..... 95 J 5
Follonica, Italy ..... 94 J 9
Folly Lake (place), Nova Scotia ..... 62 F 4
Folly Mountain (place), Nova Scotia ..... 62 F 4
Foltichen, Rumania ..... 98 J 1
Folto (district), Norway ..... 95 C 2
Fomena, Africa ..... 111 F 9
Fomeque, Colombia ..... 70 C 3
Fominskoi, Russia ..... 96 H 4
Fondeadero de Japútlen (harbor), Mexico ..... 65 E 6
Fond de Chênes, Haiti..... 68 C 6
Fond du Lac, Fort, Canada.... 63 K 2
Fonde, British India..... 105 O 12
Fondi, Italy, '81, 6,773..... 94 O 12
Fondi, Lago di (lake), Italy... 94 O 12
Fondo, Argentina ..... 72 D 13
Fondo, Austria ..... 90 C 11
Fonni, Italy, '81, 3,270..... 92 C 7
Fons, France..... 81 D 11
Fonsagrada, Spain, '87, 16,419. 83 E 1
Fonseca, Gulf of, Salvador..... 66 H 6
Fönse Vig (bay), Denmark..... 88 F 6
Fontaine, France ..... 82 N 5
Fontainebleau, France, '91, 14,-222 ..... 82 F 4
Fontainebleau, France (on travel map) ..... 74 F 4
Fontaine Française, France ... 82 L 5
Fontaine-le-Dun, France ..... 82 B 1
Fontan, France ..... 81 K 10
Fontana, Lake, Argentina..... 72 C 12
Fontanellato, Italy..... 93 H 5
Fontarabia, Spain (see Fuenterrabia) ..... 83 L 1
Fontchoa, Brazil..... 70 D 4
Fontenailles, France (see Fontenay) ..... 82 H 5
Fontenais, Switzerland, '88, 818 91 D 2
Fontenay (Seine-et-Marne), France ..... 82 F 3
Fontenay (Yonne), France..... 82 H 5
Fontenay-le-Comte, France, '91, 9,864 ..... 80 D 6
Fontenay-sous-Bois, France, '91, 5,836 ..... 80 M 2
Fontenelles, France ..... 82 F 4
Fontenoy, Belgium, '90, 819... 84 C 7
Fontenoy (Meurthe-et-Moselle), France ..... 82 M 3
Fontenoy (Yonne), France ..... 82 G 5
Fontes Villa, Africa..... 112 P 15
Fontevrault, France..... 80 E 5
Fonthill Abbey, England..... 75 H 11
Fontivera, Peru ..... 70 B 5
Fontiveros, Spain..... 83 H 4
Fontveille, France ..... 81 E 11
Fonzaso, Italy..... 93 L 2
Foochow, China (see Fu-chau). 107 K 5
Foo Pass, Switzerland..... 91 K 4
Foota Jallon (native state), Africa (see Futa-Jallon)..... 111 C 8

Foota Toro (region), Africa (see Futa-Toro) ..... 111 C 7
Footscray, Australia, est.17,083 115 B 2
Foots Cray, England ..... 77 H 5
Fora, Piz (peak), Switzerland. 91 M 5
Fora Beach, Brazil ..... 71 K 3
Forago, Africa ..... 110 N 8
Forallon, Island, Uruguay..... 72 F 12
Fora Ness (point), Scotland..... 78 M 3
Fora Point, Brazil ..... 71 K 3
Forbach (Baden),Germany ..... 86 P 7
Forbach (Lorraine), Germany, '90, 7,327 ..... 86 O 4
Forbes, Mount, Australia..... 115 F 4
Forbes, Australia, n3,000..... 115 H 6
Forbes, Austria ..... 90 K 6
Forbes, Mount, British Columbia ..... 63 G 4
Forbes, Lake, Ireland ..... 79 F 4
Forbesganj, British India..... 104 L 6
Forbes Island, Burma..... 106 D 9
Forcados (river), Africa ..... 111 H 9
Forcall, Spain ..... 83 M 4
Forcalquier, France ..... 81 L 9
Forchheim, Germany, '95, 6,790 86 N 12
Forchheim, Germany (on travel map) ..... 74 K 4
Forchtenberg, Germany ..... 86 O 9
Ford, Cape, Australia..... 115 D 2
Ford, England ..... 76 H 1
Ford, Scotland ..... 78 F 7
Førde, Norway ..... 95 D 6
Fordham (Essex), England ... 77 L 3
Fordham (Suffolk), England ... 77 J 1
Fordlingbridge, England..... 75 J 12
Fordon, Germany, '95, 2,310... 87 F 27
Fordoun, Scotland ..... 78 L 6
Fordsburg, South African Republic, '90, 1,874 ..... 113 M 7
Fordunglanus, Italy..... 92 C 8
Fordwich, England ..... 77 M 5
Fordwich, Ontario ..... 60 D 4
Fordyce, Scotland..... 78 L 4
Foreland, The (cape), England. 75 E 11
Foreland, North (headland), England ..... 77 N 5
Foreland, South (headland), England ..... 77 N 6
Foreland, Swedish, Spitzbergen 3 P 9
Foreland Sound, Spitzbergen.. 3 N 9
Foreness Point, England..... 77 N 5
Forenza, Italy, '81, 7,538..... 94 T 13
Forest, Belgium, '90, 5,885..... 84 A 4
Forest, New, England..... 75 J 12
Forest, Ontario, '91, 2,057..... 60 C 4
Forest Belle Rock, Japan..... 108 L 8
Forestdale, Quebec ..... 61 K 6
Forest Grove, Australia, '91, 135 ..... 115 G 4
Forest Hill (place), England... 77 C 3
Forestier Island, Bismarck Archipelago ..... 116 J 2
Forest of Athole, Scotland..... 78 J 6
Forest of Dean, England..... 75 G 10
Forest of Soignc, Belgium..... 84 D 7
Forest Row, England ..... 77 G 6
Foret de Bondy, France..... 80 N 1
Fôret de Châtillon, France..... 82 K 5
Forez, Monts du (Mts.), France 81 J 7
Forfana Island, Oceanica..... 114 E 2
Forfar (county), Scotland, '91, 277,788 ..... 78 K 6
Forfar (town), Scotland, '91, 12,057 ..... 78 L 6
Forg, Persia, a2,000..... 103 F 6
Forges-les-Eaux, France..... 82 D 1
Forio, Italy, '81, 3,157..... 94 P 13
Forjano, Italy..... 93 L 8
Forks (place), New Brunswick. 62 D 3
Forks (Baddeck), Nova Scotia. 62 J 3
Forli, Italy, '81, town, 16,016; commune, 40,934; '95, commune, est.45,200 ..... 93 M 6
Forli, Italy (on travel map).... 74 K 6
Forli (province), Italy, '81, 251,110; '95, est.276,679..... 93 M 6
Forli del Sannio, Italy..... 94 Q 11
Forlimpopoli, Italy, '81, 2,266.. 93 M 6
Formby, England ..... 76 F 5
Formby, England, '91 (parish), 5,944 ..... 76 O 1
Formby Hall, England..... 76 O 1
Formby Point, England..... 76 F 5
Formby Wharf, England..... 76 N 2
Formentera (island), Spain.... 83 O 6
Formentor, Cabo (cape), Spain. 83 Q 4
Formerie, France..... 82 D 1
Formia, Italy, '81, 8,551..... 94 P 12
Formiche of Grosseto (island), Italy ..... 94 J 9
Formicola, Italy ..... 94 Q 12
Formigas, Brazil..... 71 H 8
Formigas (island), Portugal... 83 E 9
Formiglne, Italy..... 93 J 5
Formigny, France..... 80 E 3
Formosa, Cape, Africa..... 111 H 9
Formosa, Argentina ..... 72 F 9
Formosa (Bahia), Brazil..... 71 J 6
Formosa (Goyaz), Brazil..... 71 H 7
Formosa (Island), Japan, '94, est.1,996,989 ..... 108 L 7
Formosa, Ontario ..... 60 D 3
Formosa Bay, Africa..... 112 R 11
Formosa Strait, Asia ..... 100 O 6
Formosa Territory, Argentina, n5,000 ..... 72 E 8
Formace, Italy..... 92 C 9
Formes, Lighthouse, Denmark. 88 H 4
Fornham, England ..... 77 K 1
Fornham Saint Martin, England ..... 77 L 1
Fornovo, Italy, '81, 492..... 93 H 5
Foro, Africa ..... 110 M 9
Forres, Canada..... 63 J 4
Forres (town), Scotland, '91, 3,971 ..... 78 J 4
Forrest (route), Australia ..... 115 C 5
Forrest Passage, Burma ..... 106 C 9
Forró, Hungary ..... 89 M 3
Forshnard, Scotland ..... 78 H 3
Forsmark, Sweden ..... 95 K 4
Forssa, Sweden ..... 95 K 6
Forst, Germany, '95, 25,079.... 85 J 20
Forst, Germany (on travel map) 74 M 3
Forsta, Germany (see Forst)... 85 J 20
Forste, Germany (see Forst)... 85 J 20
Forsyth Island, Australia..... 115 F 3
Fort, Afghanistan ..... 103 O 2
Fort, Mount, Switzerland ..... 91 D 6
Fort, Turkey in Asia..... 102 D 9
Fort Aguierre, Argentina..... 72 E 8
Fort Ajrud, Egypt..... 110 C 5
Fort Ak Kaleh, Persia..... 103 F 2
Fort à la Corne, Canada..... 63 K 3
Fort Alarcon, Argentina..... 72 D 11
Fort Alberoni, Italy..... 92 K 3
Fort Alexander, Manitoba..... 63 N 4
Fort Alexandrovskii, Central Asia, n644 ..... 100 H 4
Fortaleza, Brazil, '92, n35,000. 71 K 4
Fort Alimosi, Kongo ..... 112 O 10
Fort Alsina, Argentina ..... 72 E 11
Fortanete, Spain ..... 83 M 4
Fort Armyro, Crete ..... 99 B 8
Fort Augustus (village), Scotland, '91, 611 ..... 78 G 5
Fort Babine, British Columbia. 63 E 3
Fort Bard, Italy (see Bard)..... 93 C 3
Fort Barneveld, Moluccn Is.... 116 G 5
Fort Bayat Hajl, Turkestan... 103 F 2
Fort Beaufort, Cape Colony,'91, 1,007 ..... 113 H 7
Fort Beaufort (district), Cape Colony, '91, 14,675 ..... 113 H 7
Fort Biasson, Haiti..... 68 D 6
Fort Boa Viagem, Brazil..... 71 K 2
Fort Bornord, France..... 80 B 5
Fort Bowen, Australia ..... 115 G 3
Fort Bowker, Cape Colony..... 113 J 7
Fort Brescou, Ile et (island), France ..... 81 C 12
Fort Carillon, Canada..... 63 L 2
Fort Castel San Andrea, Italy. 92 L 2
Fort Chacabuco Nuevo, Argentina ..... 72 D 12
Fort Chacabuco Viejo, Argentina ..... 72 C 12
Fort Chambray, Maltese Islands 92 H 11
Fort Chapus, France ..... 81 D 7
Fort Charter, Africa ..... 112 O 15
Fort Chat, Turkestan ..... 103 F 1
Fort Chippewyan, Canada..... 63 J 2
Fort Churchill, Canada..... 63 N 2
Fort Confidence, Canada..... 59 G 3
Fort Connelly, British Columbia ..... 63 E 2
Fort Coulonge, Quebec..... 61 B 7
Fort Cudahy, Canada..... 59 B 4
Fort d'Aubervilliers, France .. 80 M 1
Fort Dawson, Africa..... 112 O 16
Fort de Bicctre, France..... 80 M 2
Fort de Cézembre, France..... 80 C 4
Fort de Charenton, France..... 80 M 2
Fort-de-France, West Indies, '85, est.15,529 ..... 67 P 7
Fort de Joux, France ..... 80 M 6
Fort de Kock, Sumatra..... 116 B 5
Fort della Stazione, Italy..... 92 K 2
Fort de Montrouge, France..... 80 L 2
Fort de Nogent, France ..... 80 N 2
Fort de Noisy, France..... 80 N 2
Fort de Romainville, France... 80 M 2
Fort de Rosny, France..... 80 N 2
Fort de Vanves, France..... 80 L 2
Fort de Villegagnon, Brazil.... 71 K 2
Fort de Vincennes, France..... 80 M 2
Fort de Winton, Africa..... 112 O 10
Fort d'Issy, France..... 80 L 2
Fort d'Ivry, France ..... 80 M 2
Fort dos Ambocllos, Africa.... 112 K 14
Fort Edward, Africa..... 112 O 10
Fort-el-Azabet, Egypt..... 110 T 3
Fort Enterprise, Canada..... 63 H 1
Fort Erie, Ontario, '91, 934... 60 G 5
Fort Erie, Ruins of, Ontario.. 13 B 6
Fort Erie Grove, Ontario ..... 13 B 6
Fortescue River, Australia.... 115 B 4
Portfield, Ireland ..... 79 H 9
Fort Flrst Division, Argentina. 72 D 11
Fort Fond du Lac, Canada..... 63 K 2
Fort Fourth Division, Argentina ..... 72 D 11
Fort Frances, Canada ..... 63 D 1
Fort Franklin, Canada..... 59 F 3
Fort Fraser, British Columbia. 63 E 3
Fort Frontenac, Ontario..... 60 J 3
Fort Garry, Manitoba (see Winnipeg) ..... 63 M 4
Fort George, British Columbia. 63 F 3
Fort George, Scotland ..... 78 H 4
Fort Gloucester, British India. 104 M 3
Fort Golovinskii, Russia..... 96 G 7
Fort Good Hope, Canada..... 59 D 3
Fort Graham, British Columbia 63 F 2
Fort Grant, Africa ..... 112 P 10
Fort Gravatu, Brazil ..... 71 K 2
Fort Grey, Australia ..... 115 G 5
Fort Gllemes, Argentina..... 72 E 8
Fort Gustave, West Indies.... 67 O 6
Forth, River, Scotland..... 78 H 7
Forth, Firth of (inlet), Scotland ..... 78 L 7
Fort Halkett, British Columbia 63 E 2
Fort Hay River, Canada..... 63 H 1
Forth Bridge, Scotland ..... 78 K 8
Fort Hope, Canada ..... 59 N 3
Fortlerville, Quebec ..... 61 L 6
Fortification Point, New Guinea (German) ..... 116 J 2
Fortingal, Scotland ..... 78 H 6
Fortino di Malamocco (fort), Italy ..... 92 K 3
Fort James, Africa..... 111 B 7
Fort Johnston, Africa..... 112 P 14
Fort Knockle, Cape Colony.... 113 B 6
Fort Lage, Brazil ..... 71 K 3
Fort La Loche, Canada..... 63 J 2
Fort Lavalle, Argentina ..... 72 E 8
Fort Lazzaretto Nuovo, Italy.. 92 L 2
Fort Lilard, Canada..... 63 F 1
Fort Libertê, Haiti..... 68 C 5
Fort Lucoque, Africa ..... 112 K 14
Fort Lungleh, British India... 104 O 8
Fort Mackenzie, British India... 104 C 3
Fort MacMahon, Africa..... 111 G 3
Fort MacMurray, Canada ..... 63 J 2
Fort Maipu, Chile..... 72 C 12
Fort Malden, Ontario..... 23 Q 9
Fort Manin, Italy..... 92 K 2
Fort Marghera, Italy..... 92 J 2
Fort Marla Pia, Africa..... 112 L 14
Fort Massassauga, Ontario..... 13 D 5
Fort McLeod, British Columbia 63 F 3
Fort McPherson, Canada ..... 4 D 3
Fort Mirlbel, Africa..... 111 G 3
Fort Mornington, British India 104 L 4
Fort Monro, British India..... 104 B 5
Fort Nelson, British Columbia. 63 F 2
Fort New Amsterdam, Dutch Guiana ..... 71 G 2
Fort Nogueira, Argentina..... 72 D 12
Fort Norman, Canada..... 59 E 4
Fort Nymah, Sarawak..... 116 D 4
Fort O'Donnell, Burma..... 106 C 2
Fort Olimpo, Ruins of, Brazil.. 70 F 8
Fort Ombl, Argentina ..... 72 E 9
Fort Opus, Austria..... 89 J 8
Fortore (river), Italy ..... 94 S 11
Fort Orma, Argentina..... 72 E 10
Fort Pearson, Natal..... 113 K 5
Fort Pelly, Canada..... 63 L 4
Fort Pico, Brazil ..... 71 K 3
Fort Pitt, Canada..... 63 J 3
Fort Princeza Amelia, Africa.. 112 L 14
Fort Providence, Canada..... 63 G 1
Fort Providence, Canada..... 63 H 1
Fort Quattro Fontane, Italy... 92 L 3
Fort Rae, Canada ..... 63 G 1
Fort Rahaba, Turkey in Asia.. 101 L 7
Fort Reliance, Canada..... 59 C 4
Fort Resolution, Canada..... 63 H 1
Fortresse-du Mt. Valerien, France ..... 80 K 2
Fort Rizzardi, Italy..... 92 J 2
Fort Rocchetta, Italy..... 92 K 3
Fortrose, New Zealand, '91, 299 117 C 9
Fortrose (village), Scotland, '91, 871 ..... 78 H 4
Fort Royal, West Indies (see Fort-de-France) ..... 67 P 7
Fort Ruknabad, Turkestan..... 103 J 2
Fort Rupert, British Columbia. 63 D 4
Fort Saint David, British India ..... 105 G 14
Fort Saint Elmo, Italy (on local map) ..... 94 S 9
Fort Saint George, British India ..... 105 G 13
Fort Saint James, British Columbia ..... 63 F 3
Fort Saint John, British Columbia ..... 63 F 2
Fort Salisbury, Africa..... 112 O 15
Fort San Angelo della Polvere, Italy ..... 92 J 3
Fort San Bernardo, Argentina.. 72 E 9
Fort San Erasmo, Italy ..... 92 L 2
Fort San Giorgio in Alga, Italy 92 J 2
Fort San João, Brazil ..... 71 K 3
Fort San Joaquim, Brazil ..... 70 E 3
Fort San Miguel, Uruguay ..... 72 G 10
Fort San Niccolo del Lido, Italy 92 L 2
Fort San Pietro, Italy ..... 92 K 1
Fort San Secondo, Italy ..... 92 K 2
Fort Santa Cruz, Brazil ..... 71 K 3
Fort San Theodosio, Brazil .... 71 K 3
Fort Saskatchewan, Canada .... 63 H 3
Forts de Châtillon, France ... 80 L 2
Fort Selkirk, Canada ..... 59 C 1
Fort Simpson, Canada ..... 63 F 1
Fort Sion, British India ..... 105 N 11
Fort Smith, Canada ..... 63 H 2
Fort Spinalonga, Crete ..... 99 F 8
Fort Stedman, Burma ..... 106 C 4
Fort Steele, British Columbia.. 63 H 4
Fort Tratayen, Argentina ..... 72 D 11
Fort Tregear, Burma ..... 106 A 3
Fort Trio, French Guiana ... 71 G 3
Fort Tuli, Africa ..... 113 J 1
Fortuna, Spain, '87, 5,630 .... 83 L 6
Fortunate Islands, Spain (see Canary Islands) ..... 83 M 8
Fortune Bay, Newfoundland .. 62 J 6
Fortune Bay (place), Newfoundland ..... 62 J 6
Fortune Island, Bahama Islands 67 H 3
Fort Vermillion, Canada .. 63 G 2
Fort Victoria, British India.. 105 D 11
Fort Walsh, Canada ..... 63 J 4
Fort White, Burma ..... 106 A 3
Fort William, British India ... 104 N 3
Fort William, Ontario, a3,000. 60 H 5
Fort William (village), Scotland, '91, 1,870 ..... 78 G 6
Fort Yagli-odum, Turkestan ... 103 F 2
Forty Hill, England ..... 77 G 4
Forty Mile Post, Canada ..... 59 B 4
Fort York, Canada (see York Factory) ..... 63 N 2
Fos, Africa ..... 110 K 6
Foshy, Norway ..... 95 F 3
Fosdinnovo, Italy ..... 93 H 6
Fosen (district), Norway ..... 95 G 5
Foss, Scotland ..... 78 H 6
Fossalta, Italy ..... 93 L 5
Fossano, Italy, '81, 7,959 ..... 93 C 5
Fossard, France ..... 82 F 4
Fosse, Belgium, '90, 3,259 .... 84 E 8
Fossombrone, Italy, '81, 4,266. 93 N 7
Fossone, Porto (port), Italy ... 93 M 4
Foster, Quebec ..... 61 K 8
Foster Bay, Greenland ..... 3 L 7
Foster Range, Australia ..... 115 E 4
Fotherby, England ..... 76 M 6
Fotheringhay, England ..... 76 L 7
Fotowmoon Pass, China ..... 107 E 6
Fotu Pass, Tibet ..... 107 C 5
Foucarmont, France ..... 82 D 1
Fouchard (river), France ..... 82 C 4
Fouchères, France ..... 82 J 4
Foug, France ..... 82 M 3
Fougeray, France ..... 80 D 5
Fougères, France, '91, 18,221. 80 D 4
Fougères, France (on travel map) ..... 74 D 4
Fougerolles, France, '91, commune, 6,030; town, 1,775.... 82 N 5
Fouillloy, France ..... 82 D 1
Fou-kiang (river), China ..... 107 H 5
Foula (island), Scotland, '91, 239 ..... 78 L 3
Foulain, France ..... 82 L 4
Foul Bay, Jamaica ..... 68 J 7
Foul Island, Burma ..... 106 A 5
Foulke, Port, Greenland ..... 3 A 9
Foulkesmill, Ireland ..... 79 H 7
Foulmire, England ..... 77 H 2
Foulness, England ..... 77 L 4
Foulness Island, England ..... 77 L 4
Foul Point, Ceylon ..... 105 H 15
Foulpointe, Madagascar ..... 112 T 14
Foulsham, England ..... 76 O 7
Foul Sound, Ireland ..... 79 B 5
Foulwind, Cape, New Zealand. 117 D 6
Foupana, Ribeira da (river), Portugal ..... 83 E 7
Fourchambault, France, '91, 6,020 ..... 80 J 5
Fourchette Bay, Newfoundland. 62 J 5
Fourchu, Nova Scotia ..... 62 J 4
Foureroy, Cape, Australia ..... 115 D 2
Four Forest Cantons, Lake of the, Switzerland (see Lucerne, Lake of) ..... 91 H 4
Fourmies, France, '91, 15,895.. 80 K 2
Fourmigni, France (see Formigny) ..... 80 E 3
Four Mile House, Nova Scotia. 62 F 5
Fournalse, Piton de la (volcano), Reunion Island ..... 109 L 7
Fourques, France ..... 81 E 11
Fours, France ..... 80 J 6
Fourteen Streams, Orange Free State ..... 113 G 5
Fourth Division, Port, Argentina 72 D 11
Fourth Lake, Quebec ..... 61 R 3
Fousnac, France ..... 81 D 10
Fousseret, France ..... 81 F 9
Foux, La, France ..... 81 E 11
Foux, Cap à (cape), Haiti .... 68 B 5
Fouzon (river), France ..... 82 D 6
Foveaux Strait, New Zealand.. 117 B 9
Fövling, Denmark ..... 88 D 6
Foweira, Africa ..... 112 P 10
Fowey, England ..... 75 C 13
Fowey River, England ..... 75 C 13
Fowler Bay, Australia ..... 115 E 6
Fox (explorer), 1631, Arctic Region ..... 3 G 10
Fox, Mount, British Columbia. 63 H 4
Fox Bay, Falkland Islands, South America ..... 72 E 14
Fox Channel, Canada ..... 59 O 3
Foxcott, England ..... 77 B 6
Foxearth, England ..... 77 K 2
Foxford, Ireland, '91, 585 ..... 79 C 4
Fox Hall, Ireland ..... 79 K 8
Fox Harbor Hills (Mt.), Newfoundland ..... 62 K 5
Foxhill, New Zealand ..... 117 D 6
Foxhull, Cape, Solomon Is .. 117 K 5
Fox Island, New Brunswick .. 62 D 2
Fox Lake, Canada ..... 63 N 3
Fox Land, Arctic Region ..... 3 H 10
Fox Land, Canada ..... 59 P 3
Fox River, Canada ..... 63 L 3
Fox River (branch of Steel River), Canada ..... 63 N 3
Fox River (place), Nova Scotia. 62 F 4
Foxton, England ..... 77 H 2
Foxton, Manitoba ..... 63 M 4
Foxton, New Zealand, '91, 1,223 117 F 5
Foyers, Falls of, Scotland .. 78 H 5
Foyers, River, Scotland ..... 78 H 5
Foyle, Lough (inlet of the Atlantic), Ireland ..... 79 G 1
Foyle River, Ireland ..... 79 G 2
Foynes, Ireland ..... 79 C 6
Foz, Golfe de (gulf), France .. 81 E 12
Foz, Spain, '87, 6,090..... 83 E 1

Fraboza, Italy ..... 93 C 6
Fracas Fall, French Guiana ... 71 G 3
Fraga, Spain, '87, 7,158 ..... 83 N 3
Fragoso, Cayo (island), Cuba .. 68 F 2
Fragua, Rio (river), Colombia. 70 C 3
Frailc, Puerto del (port), Cuba 68 A 3
Frailc Muerto, Argentina ..... 72 E 10
Fraisans, France ..... 82 M 6
Fraize, France ..... 80 M 4
"Fram" (Nansen), made fast to Ice Floe, Sept. 22, 1893, Arctic Region ..... 3 G 2
Framboise, Nova Scotia..... 62 J 4
Frameries, Belgium, '90, 10,821 84 C 8
Fratolingham, England ..... 77 N 2
Framsden, England ..... 77 M 2
"Fram's" homeward journey, Arctic Region ..... 3 L 5
Franca, Brazil ..... 71 H 8
Franca, Paraguay ..... 72 F 9
Franca, Villa, Portugal, est. 8,135 ..... 83 E 8
Francavilla, Italy ..... 94 M 13
Francavilla al Mare, Italy ... 94 Q 10
Francavilla Fontana, Italy, '81, (with suburbs), 16,328 ..... 92 L 7
France (large scale maps of)... 80-81-82
France (republic), Europe, '90, 38,517,975 ..... 73 K 6
France, Europe (on travel map) 74 E 5
France, Isle of (British, see Mauritius) ..... 109 M 7
France, Luy de (river), France. 81 E 9
France, Fort-de-, West Indies, '85, est.15,529 ..... 67 P 7
Frances, Fort, Canada ..... 63 D 1
Frances, Lake, Canada ..... 63 D 1
Francés, Cabo (cape), Cuba.... 68 B 3
Francés, Cubo (cape, Isle of Pines), Cuba ..... 68 B 3
Frances River, British Columbia (see Stikine River) ..... 63 D 2
Frances River, Canada ..... 63 D 1
Frances Viejo, Cape, Santo Domingo ..... 68 E 5
Franceville, Africa ..... 112 K 11
Franche Comté (old province), France ..... 80 C 2
Francisa, Cerro de Sau (Mt.), Chile ..... 72 D 9
Francis Island, Gilbert Is. (see Peru) ..... 117 N 6
Franco, Porto, Brazil ..... 71 H 5
Francofonte, Italy, '81, 5,743.. 94 M 14
François, West Indies ..... 67 P 7
François Lake, British Columbia 63 E 3
Franconia, Lower (bezirk), Germany, '95, 632,588 ..... 86 M 10
Franconia, Middle (bezirk), Germany, '95, 737,181 ..... 86 O 12
Franconia, Upper (bezirk), Germany, '95, 586,061 ..... 86 M 13
Franconian Alps (Mts.), Germany (see Franconian Jura).. 86 O 14
Franconian Jura (Mts.), Germany ..... 86 O 14
Franconian Rezat (river), Germany ..... 86 O 12
Frändefors, Sweden ..... 95 H 7
Franeker, Netherlands (commune), '89, 7,143; '94, est. 7,085 ..... 84 G 2
Frankeklint (cape), Denmark.. 88 H 6
Franken, Mittel- (bezirk), Germany (see Middle Franconia) 86 O 12
Franken, Unter- (bezirk), Germany (see Lower Franconia). 86 M 11
Frankenau, Germany, '95, 941. 86 K 8
Frankenberg (Hesse - Nassau), Germany, '95, 2,793 ..... 86 K 8
Frankenberg (Saxony), Germany, '95, 11,915 ..... 86 L 16
Frankenhausen, Germany, '90, 5,944 ..... 86 K 13
Frankenmarkt, Austria ..... 90 G 8
Frankenstein, Germany, '95, 8,213 ..... 87 L 24
Frankenthal, Germany, '95, 14.-445 ..... 86 N 7
Franken Wald (mountainous region), Germany ..... 86 M 14
Frankford, Ireland, '91, 652 ... 79 F 5
Frankford, Ontario, '91, 533... 60 H 3
Frankfort (bezirk), Germany, '95, 1,169,608 ..... 85 J 19
Frankfort (on-the-Main), Germany, '95, 229,209 ..... 86 M 8
Frankfort (on-the-Maine), Germany (on travel map) ..... 74 J 3
Frankfort (on-the-Oder), Germany, '95, 59,049 ..... 85 H 20
Frankfort (on-the-Oder), Germany (on travel map) ..... 74 M 2
Frankfort, Orange Free State, '90, 168 ..... 113 J 4
Frankfort-am-Main, Germany (see Frankfort-on-the-Main).. 86 M 8
Frankfurt-an-der-Oder, Germany (see Frankfort-on-the-Oder) ..... 85 H 20
Franklin, wintered 1846-47; died, June, 1847, Arctic Region ..... 3 F 9
Franklin (explorer). August, 1826, Arctic Region ..... 3 C 6
Franklin (explorer). July, 1821, Arctic Region ..... 3 D 9
Franklin (explorer), August, 1821, Arctic Region ..... 3 E 9
Franklin (explorer's route), Arctic Region ..... 3 H 8
Franklin, Fort, Canada ..... 59 F 3
Franklin (district), Canada ... 59 L 2
Franklin, Mount, New Zealand. 117 D 6
Franklin Bay, Arctic Region.. 3 H 8
Franklin Bay, Canada ..... 59 F 2
Franklin Bay, New Guinea (German) ..... 116 H 2
Franklin Centre, Quebec ..... 61 G 8
Franklin Lakes, Canada ..... 63 F 1
Franklin Point, Arctic Region.. 3 C 5
Franklin Strait, Arctic Region. 3 F 9
Franklin Strait, Canada ..... 59 L 2
Frankston, Australia, est.797... 115 C 2
Frankton, England ..... 77 B 1
Frankton, Ontario ..... 60 K 2
Fränö, Sweden ..... 95 K 5
Franois, France ..... 82 M 6
Frant, England ..... 77 J 6
Franzburg, Germany, '95, 1,524 85 D 16
Franzdorf, Austria ..... 90 J 12
Franzeus Bacser Canal, Hungary ..... 89 L 6
Franzensbad, Austria, '90, 2,379 90 E 3
Franzensfeste, Austria ..... 90 C 10
Franzensfeste, Austria (on travel map) ..... 74 K 5
Franzes, Bay, Santo Domingo.. 68 F 6
Franzfontein, Africa ..... 112 K 16
Franz Josef Fjord (inlet), Greenland ..... 3 L 7
Franz Josef Land, Arctic Region 3 K 3
Franz Josef Land, Arctic Region (local map of) ..... 3 A 1
Franz-Josefs Canal, Hungary . 89 L 6
Franz Joseph Mountains, Africa ..... 112 N 14
Frasca, Capo (cape), Italy .... 92 B 8
Frascati, Italy, '81, 7,134 .... 94 N 11
Fraser, Fort, British Columbia 63 E 3
Fraserburg, Cape Colony, '91, 574 ..... 113 E 6
Fraserburg (district), Cape Colony, '91, 6,907 ..... 113 E 6
Fraserburgh (town), Scotland, '91, 7,406 ..... 78 M 4
Fraserburg Road, Cape Colony. 113 E 7
Fraser Island, Queensland (see Great Sandy Island) ..... 115 J 5
Fraser Lake, British Columbia. 63 E 3
Fraser Range, Australia ..... 115 C 6
Fraser River, British Columbia 63 F 4
Fraserville, Quebec, '91, 4,175 61 Q 3
Frat, Persia ..... 103 F 3
Frat (river), Turkey in Asia (see Euphrates) ..... 101 J 5
Frat (river), Turkey in Asia (see Western Euphrates) .... 101 H 3
Fratelli Islands, Tunis ..... 111 J 1
Frating, England ..... 77 M 3
Fratta, Italy, '81, 10,848 ..... 94 Q 13
Fratta, Italy (see Umbertide).. 93 M 8
Frauenau, Germany ..... 86 P 17
Frauenburg, Germany, '95, 2,473 ..... 87 D 30
Frauenburg, Russia ..... 97 D 3
Frauenfeld, Switzerland, '88, 4,874 ..... 91 J 2
Frauenwaldau, Germany ..... 87 K 25
Fraunhofen, Alt, Germany ... 86 Q 15
Fraustadt, Germany, '95, 7,580 87 J 23
Fray Benito, Cuba ..... 68 K 3
Fray Benios, Uruguay ..... 72 F 10
Fraze, France ..... 82 C 4
Frazer, Cape, Arctic Region.. 3 A 8
Frechal, Rio (river), Brazil.... 71 G 3
Frechilla, Spain ..... 83 H 2
Fredelburg, Germany ..... 86 K 7
Fredensborg, Denmark ..... 88 M 5
Fredericia, Denmark, '90, 10,042 ..... 88 F 5
Frederick Jackson Island, Franz Josef Land ..... 3 B 2
Fredericton (capital), New Brunswick, '91, 6,502 ..... 62 C 4
Fredericton Junction, New Brunswick ..... 62 C 4
Frederiksberg, Denmark, '90, 46,954 ..... 88 L 5
Frederiksberg, Denmark (on local map) ..... 88 O 4
Frederiksberg Garden and Palace, Denmark ..... 88 N 5
Frederiksborg, Denmark, '90, 1,561 ..... 88 L 5
Frederiksborg (amt), Denmark, '90, 84,684 ..... 88 L 5
Frederiksdal, Greenland ..... 3 L 10
Frederiksgave Battery, Denmark ..... 88 P 5
Frederikshamb, Greenland .... 3 K 10
Frederikshald, Norway (see Fredrikshald) ..... 95 G 7
Frederikshall, Norway (see Fredrikshald) ..... 95 G 7
Frederikshavn, Denmark, '90, 4,848 ..... 88 H 2
Frederiksbavn Citadel, Denmark ..... 88 Q 4
Frederikssund, Denmark, '90, 1,828 ..... 88 L 5
Frederikstad, Norway (see Fredrikstad) ..... 95 G 7
Frederiksted, Danish West Indies ..... 68 K 2
Frederiksvaerk, Denmark, '90, 1,098 ..... 88 K 4
Fredö (island), Norway ..... 95 E 5
Fredrika, Sweden ..... 95 L 4
Fredriksberg, Sweden ..... 95 J 6
Fredriksbald, Norway, '91, 11,183 ..... 95 G 7
Fredrikshamn, Russia, '90, est. 2,778 ..... 97 F 1
Fredrikstad, Norway, '91, 12,-307 ..... 95 G 7
Fredrikstad, Norway (on local map) ..... 95 D 3
Fredriksten, Norway ..... 95 G 7
Fredriksvaern, Norway ..... 95 G 7
Freeland, England ..... 77 B 3
Freeling, Mount, Australia.... 115 F 5
Freels, Cape, Newfoundland... 62 K 5
Freeport, Nova Scotia ..... 62 C 5
Freetown, Africa, '91, 30,033.. 111 C 8
Freetown, British Honduras ... 66 G 2
Freetown, Prince Edward Island ..... 62 F 3
Freewill Islands, Dutch East Indies (see Saint David Is.). 116 H 4
Fregenal de la Sierra, Spain, '87, 8,824 ..... 83 F 6
Fregeneda, La, Portugal ..... 83 E 3
Freiberg, Germany, '95, 29,282. 86 L 17
Freiberg, Germany (on travel map) ..... 74 L 3
Freiberger Mulde (river), Germany ..... 86 L 17
Freiburg (an-der-Elbe), Germany, '95, 2,193 ..... 85 E 9
Freiburg (im-Breisgau), Germany, '95, 53,109 ..... 86 R 6
Freiburg (-im-Breisgau), Germany (on travel map)..... 74 H 5
Freiburg (kreis), Germany, '90, 215,005 ..... 86 Q 6
Freiburg (-unterm-Fürstenstein), Germany, '95, 9,222 ..... 87 L 23
Freiburg (-unterm-Fürstenstein), Germany (on travel map).... 74 N 3
Freiburg, Switzerland (see Fribourg) ..... 91 D 4
Freiburg (canton), Switzerland (see Fribourg) ..... 91 D 4
Freiburg-an-der-Unstrut, Germany (see Freyburg) ..... 86 K 14
Freiburg-im-Uchtlande, Switzerland (see Fribourg)... .. 91 D 4
Freienstein, Germany ..... 85 F 15
Freienstein, Switzerland, '88, 862 ..... 91 H 2
Freienstelnau, Germany ..... 86 M 9
Freienwalde, Germany, '95, 7,615 ..... 85 G 18
Freihafen Gebiet, Hamburg, Germany ..... 87 M 30
Freiheit, Austria ..... 90 M 2
Freilassing, Germany ..... 86 R 16
Freiras Beach, Brazil ..... 71 J 2
Freirina, Chile, '85, 2,147 .... 72 C 9
Freisdorf, Germany ..... 86 O 3
Freising, Germany, '95, 9,750.. 86 Q 14
Freistadt, Austria ..... 90 K 6
Freistadt, Austria (on travel map) ..... 74 M 4
Freistadtl, Hungary, '90, 7,216 89 K 3
Freites, Venezuela ..... 70 E 2
Freiwaldau, Austria, '90 (commune), 6,223 ..... 89 J 1
Fréjus, France, '91, 3,139 .... 81 J 11
Fréjus, France (on travel map) 74 H 7
Frejus, Col de (Mt.), France.. 81 M 7
Fréjus, Golfe de (gulf), France 81 J 12
Frek, Turkey in Asia ..... 101 H 5
Frelighsburg, Quebec, a300 .... 61 J 8
Fremantle, Australia, '91, 5,607 115 B 6
French Cay, Nicaragua ..... 66 G 9
Frenchfort, Ireland ..... 79 D 5
French Guiana, South America (large scale map of) ..... 71 G 3
French Guiana (colony), South America, '91, est.25,796 ..... 69 K 3
French Guinea (colony), Africa 111 C 8
French Indo-China, Asia, a16,-000,000 ..... 100 N 7
French Indo-China, India (large scale map of) ..... 106 F 4
French Islands, Bismarck Archipelago ..... 116 J 2
French Kongo (territory), Africa, a3,000,000 ..... 112 K 11
Frenchpark, Ireland ..... 79 E 4
French River (place), Nova Scotia ..... 62 G 4
French River, Ontario ..... 60 E 1
French River (place), Prince Edward Island ..... 62 F 3
French Sphere, Siam ..... 106 F 7
French Village, Quebec ..... 61 K 7
Frenelle-la-Grande, France .... 82 N 4
Frenkendorf, Switzerland, '88, 978 ..... 91 F 2
Frensham, England ..... 77 D 6
Frère, Mount, Cape Colony.... 113 J 6
Freren, Germany ..... 85 H 5
Freren, Germany (on travel map) ..... 74 H 2
Frere Range, Australia ..... 115 B 5
Fresco, Africa ..... 111 E 9
Fresen, Austria ..... 90 L 10
Freshford, Ireland, '91, 622.... 79 G 6
Freshwater, England ..... 75 J 12
Freshwater Bay, New Guinea (British) ..... 116 H 2
Freshwater Canal, Egypt ..... 110 T 4
Freshwick, Scotland ..... 78 K 2
Freskenham, England ..... 77 J 1
Fresnaye, La, France ..... 82 A 4
Fresnay-l'Evêque, France ..... 82 D 4
Fresnay-sur-Sarthe, France ... 80 E 4
Fresnes, France, '91, 6,369 ... 80 J 2
Fresnes-Saint Mamès, France . 82 M 5
Fresnes-en-Woevre, France ... 82 M 2
Fresnes-sur-Apance, France ... 82 M 5
Fresnillo, Mexico, '94, 10,000.. 64 H 6
Fresnillo (partido), Mexico, '94, 61,332 ..... 65 C 1
Fresnoy, France ..... 62 G 1
Fresnoy-Folny, France ..... 82 D 1
Frêteval, France ..... 82 C 5
Frétigney, France ..... 82 M 6
Frenchie, Loch (lake), Scotland 78 J 7
Freudenau, Austria ..... 90 E 6
Freudenberg (Baden), Germany 86 N 9
Freudenberg (Westphalia), Germany, '95, 1,761 ..... 86 L 6
Freudenstadt, Germany, '90, 5,695 ..... 86 Q 7
Freudenthal, Austria, '90, 7,800 89 J 2
Frévent, France, '91, 4,426 ... 80 H 2
Frew Creek, Australia ..... 115 F 5
Freyburg, Germany, '95, 3,312 86 K 14
Freycinet Harbor, Australia... 115 A 5
Freyhan, Germany ..... 87 J 25
Freysing, Germany (see Freising) ..... 86 Q 14
Freystadt (-in-Bayern), Germany 86 O 13
Freystadt (-in-Nieder Schlesien), Germany, '95, 4,276... 87 J 21
Freystadt (-in-Westpreussen), Germany, '95, 2,178 ..... 87 E 29
Freyung, Germany ..... 86 P 18
Freyung, Germany (on travel map) ..... 74 L 4
Freywaldau, Germany ..... 86 K 21
Frianevo, Russia ..... 97 M 3
Friars Head, Nova Scotia .... 62 H 3
Friars Head Chapel, Nova Scotia ..... 62 H 3
Frias, Argentina ..... 72 D 9
Frias, Cuba ..... 68 C 2
Fribourg, Switzerland, '88, 11,530 ..... 91 D 4
Fribourg (canton), Switzerland, '88, 119,155; '94, est.122,058. 91 D 4
Friburgo, Nova, Brazil ..... 71 J 8
Frick, Switzerland ..... 91 F 2
Frickthal (valley), Switzerland 91 G 2
Fridhemsberg, Sweden ..... 95 H 8
Fridtjof Nansen, Cape, Franz Josef Land ..... 3 A 2
Fridtjof Nansen Island, Franz Josef Land ..... 3 B 2
Friedau, Austria ..... 90 N 11
Friedberg (-in-Bayern), Germany, '90, 2,679 ..... 86 Q 13
Friedberg (-in-Hessen), Germany, '90, 5,276 ..... 86 M 8
Friedeberg (-am-Queis), Germany, '95, 6,441 ..... 87 L 21
Friedeberg (-in-der-Neumark), Germany, '95, 6,441 ..... 87 G 21
Friedeberg Station, Germany . 87 G 22
Friedelburg, Germany ..... 85 F 6
Friedeck, Austria, '90, 7,374.. 89 K 2
Friedenau, Germany ..... 87 K 30
Friedenberg, Germany ..... 87 D 32
Friedenssäule, Berlin, Germany 87 J 32
Friederichstadt, Russia, est. 6,806 ..... 97 E 3
Friedericia, Denmark (see Fredericia) ..... 88 F 5
Friedewald, Germany ..... 86 L 10
Friedheim, Germany, '95, 1,022 87 F 24
Friedland (Bohemia), Austria, '90, 4,771 ..... 90 L 2
Friedland (Moravia), Austria... 89 K 2
Friedland, Märkisch, Germany, '95, 2,142 ..... 87 F 23
Friedland (-an-der-Alle), Germany, '95, 2,706 ..... 87 D 33
Friedland (-bei-Waldenburg), Germany, '95, 4,365 ..... 87 L 23
Friedland (-in-der-Nieder Lausitz), Germany, '95, 1,056 .... 85 H 19
Friedland (-in - Mecklenburg), Germany, '90, 5,646..... 85 E 17
Friedland (-in-Oberschlesien), Germany, '95, 2,149 ..... 87 L 26
Friedrichroda, Germany ..... 86 L 12
Friedrichsberg, Germany ..... 87 H 33
Friedrichsdorf, Gross, Germany 87 C 34
Friedrichsfelde, Germany .... 87 J 34
Friedrichshafen, Germany ..... 86 R 10
Friedrichshafen, Germany (on travel map) ..... 74 J 5
Friedrichshagen, Germany .... 85 H 18
Friedrichshain (park), Berlin, Germany ..... 87 H 32
Friedrichshall, Germany ..... 86 M 10
Friedrichshof, Germany ..... 87 F 34
Friedrichshuld, Germany ..... 87 H 22
Friedrichskoog, Germany ..... 85 D 8
Friedrichsort, Germany ..... 85 D 11
Friedrichsruh, Germany ..... 85 F 11
Friedrichstadt, Germany, '95, 2,480 ..... 85 D 9
Friedrichswerth, Germany ..... 86 K 12
Friedrich Wilhelm Canal, Germany ..... 85 H 19
Friedrich Wilhelmshafen (capital), New Guinea (German).. 116 H 2
Friendly Islands, Oceanica (see Tonga Islands) ..... 114 K 7
Friern Barnet, England (see Fryern Barnet) ..... 77 G 4
Frierning, England ..... 77 J 4
Friesach, Austria ..... 90 J 10
Friesack, Germany, '95, 3,345. 85 G 16
Friesche Wadden (bank), Netherlands ..... 84 G 2

Friesenhofen, Germany ..... 86 R 11
Friesian Islands, East, Germany ..... 85 E 5
Friesian Islands, East, Germany (on travel map) ..... 74 H 2
Friesian Islands, North, Germany ..... 85 C 7
Friesian Islands, West, Netherlands ..... 84 E 2
Friesland, North (district), Germany ..... 85 C 8
Friesland, East (region), Germany ..... 85 E 5
Friesland (province), Netherlands, '89, 335,558; '95, est. 338,911 ..... 84 G 2
Friesoythe, Germany ..... 85 F 6
Frigento, Italy, '81, 2,045 ..... 94 S 13
Frigidus (river), Austria (see Wippach) ..... 90 H 12
Frijoles, Isla (Island), Mexico. 65 J 2
Friken, Öfra (lake), Sweden... 95 H 7
Frimley, England ..... 77 E 5
Fringford, England ..... 77 C 3
Frinton, England ..... 77 N 3
Frio, Cape, Africa ..... 112 J 15
Frio, Cabo (cape), Brazil ..... 71 J 8
Frio, Rio (river), Costa Rica.. 66 E 11
Friockheim (village), Scotland, '91, 943 ..... 78 L 6
Friol, Spain, '87, 8,612 ..... 83 E 2
Frisa, Loch (lake), Scotland... 78 D 6
Frische Nehrung (tongue of sand), Germany ..... 87 C 30
Frisches Haff (bay), Germany. 87 D 30
Frise (Fr.), Netherlands (see Friesland) ..... 84 G 2
Fristad, Sweden ..... 95 H 8
Frittenden, England ..... 77 K 6
Fritton, England ..... 76 Q 7
Fritwell, England ..... 77 C 3
Fritzlar, Germany, '95, 3,297.. 86 K 9
Frobisher (explorer's route) ... 4 T 4
Frobisher Bay, Canada ..... 59 R 4
Frodsham, England ..... 76 G 6
Frog Lake, Canada ..... 63 J 3
Frogner, Norway ..... 95 E 1
Frohavet (sea), Norway ..... 95 F 4
Frohmann, Villa, Hungary ... 89 N 8
Frohnleiten, Austria ..... 90 L 9
Frohsdorf, Austria ..... 90 N 8
Froidos, France ..... 82 L 2
Fröien (island), Norway ..... 95 F 5
Froissy, France ..... 82 E 1
Frokitl, Africa ..... 110 O 7
Frokna Matombato (Mt.), Africa ..... 112 Q 11
Froland, Norway ..... 95 F 7
Frome, Lake, Australia ..... 115 G 6
Frome, England, '91 (parish), 11,464 ..... 75 H 11
Frome, England (on travel map) 74 C 3
Frome Selwood, England (see Frome) ..... 75 H 11
Frøn (Akershus), Norway ..... 95 D 2
Frøn (Kristian), Norway ..... 95 F 6
Froncles, France ..... 82 L 4
Frontenac, Fort, Ontario ..... 60 J 3
Frontenac (county), Ontario '91, 32,709 ..... 60 J 3
Frontenay, France ..... 80 E 6
Frontenbausen, Germany ..... 86 P 15
Frontera, Mexico ..... 64 N 8
Frontera, Puerto (port), Mexico (see Tobasco) ..... 64 M 8
Fronteras, Mexico ..... 64 D 2
Frontier, Lac de la (lake), Quebec ..... 61 O 5
Frontignan, France ..... 81 D 11
Fronton, France ..... 81 G 9
Frøöerne (islands), Norway ... 95 F 4
Frosinone, Italy, '81, 7,018.... 91 O 11
Frosolone, Italy ..... 94 Q 11
Frosön, Sweden ..... 95 J 5
Frosten, Norway ..... 95 G 5
Frostisen (glacier), Norway .. 95 K 2
Froward, France ..... 82 N 3
Froward, France (on travel map) ..... 74 G 4
Frövi, Sweden ..... 95 J 7
Frozen Strait, Canada ..... 59 N 3
Fructal, Brazil ..... 71 H 7
Fruges, France, '91, 3,090 ..... 80 H 2
Fruholmen Lighthouse, Norway. 95 N 1
Frumushita, Rumaula ..... 98 K 3
Fruska Gora (Mts.), Hungary. 89 L 6
Frutigen, Switzerland, '88, 1,047 ..... 91 E 5
Frutz (river), Austria-Hungary. 91 L 3
Frydendal, Denmark ..... 88 K 5
Fryern Barnet, England, '91, 9,174 ..... 77 G 4
Fryken (lake), Sweden (see Friken) ..... 95 H 7
Fryoles, Colombia ..... 69 M 2
Fu, China ..... 107 H 3
Fua, Egypt, '82, 9,902 ..... 110 O 3
Fua (Island), Tonga ..... 117 B 6
Fu-chau, China (in Fu-kien), '96, a636,000 ..... 107 K 5
Fu-chau, China (see Idzuhara).. 108 D 6
Fu-chau, China (see Klang-si). 107 K 5
Fucino, Austria ..... 90 B 11
Fucino, Lago di (lake), Italy (crater drained) ..... 94 P 11
Fucinus, Lacus (lake), Italy (see Lago di Fucino) ..... 94 P 11
Fuda (Island), Scotland..... 78 B 5
Fuego, Tierra del (region), Argentina ..... 72 C 15
Fuego, Rio del (river), Paraguay 72 F 8
Fuego Territory, Tierra del, Argentina, '95, 477 ..... 72 D 14
Fuencaliente, Spain ..... 83 H 6
Fuencaliente, Punta da (point), Spain ..... 83 M 8
Fuengirota, Spain ..... 83 H 8
Fuente, Mexico ..... 64 J 3
Fuente, Santo Domingo ..... 68 C 6
Fuente Alama, Spain, '87, 8,922 83 L 7
Fuente de Cantos, Spain, '87, 7,593 ..... 83 F 6
Fuente del Maestre, Spain, '87, 6,500 ..... 83 F 3
Fuente Ovejuna, Spain, '87, 8,744 ..... 83 G 6
Fuenterralda, Spain ..... 83 L 1
Fuentes, Spain ..... 83 K 5
Fuentesañco, Spain ..... 83 G 3
Fuentes de Andalucia, Spain, '87, 7,161 ..... 83 G 7
Fuentes de Ouoro, Spain ..... 83 F 4
Fuera, Punta de (point), Cuba. 68 C 3
Fuerte, Mexico ..... 64 E 4
Fuerte San Carlos, Nicaragua.. 66 L 8
Fuerteventura (Island), Spain.. 83 O 8
Fügen, Austria ..... 90 D 9
Fughaa, Africa ..... 110 L 4
Fuglebjerg, Denmark ..... 88 K 6
Fuglö (island), Denmark ..... 88 C 1
Fuglö (island, Nordland), Norway ..... 95 H 3
Fuglö (island, Tromsö), Norway 95 M 1
Fugula, Africa ..... 111 F 9
Fugumba, Africa ..... 111 D 8
Fuhchow, China (see Fu-chau).. 107 K 5
Fuhels, El, Turkey in Asia... 102 D 8
Fuhkien (province), China (see Fu-kien) ..... 107 K 5
Fuj, El, Africa ..... 111 C 5
Fuji-san (Mt.), Japan (see Fuji Yama) ..... 108 J 6
Fuji Yama (Mt.), Japan ..... 108 J 6
Fukala, Africa ..... 111 E 8
Fu-kang, China ..... 107 J 6
Fukara (tribe), Egypt ..... 110 P 5
Fukarah (tribe), Turkey in Asia 102 G 4
Fuka-u Harbor, Japan ..... 108 P 5
Fukeye, Japan ..... 108 D 7
Fu-kien (province), China, '96, est.25,235,000 ..... 107 K 5
Fuktya (tribe), Africa ..... 110 L 5
Fukna, Palestine ..... 102 C 7
Fukuchigama, Japan, '86, est. 5,309 ..... 108 G 6
Fukue Jima (island), Japan... 108 D 7
Fukui, Japan, '94, est.43,284.. 108 H 5
Fukui (division), Japan, '96, est.632,000 ..... 108 E 1
Fukuoka, Japan, '94, est. 58,218 108 E 7
Fukuoka (division), Japan, '96, est.1,314,000 ..... 108 G 1
Fukushima, Japan, '86, est. 9,721 ..... 108 K 5
Fukushima (division), Japan, '96, est.1,028,000 ..... 108 E 1
Fukuyama (Hokkaido), Japan, '87, est.11,355 ..... 108 J 3
Fukuyama (Sanyodo), Japan, '87, est.14,598 ..... 108 F 6
Fula (tribe), Africa (see Fulah) ..... 111 C 7
Fuladugu (region), Africa ..... 111 C 7
Fuladugu (region), Africa .... 111 D 7
Fulah (tribe), Africa ..... 111 G 7
Fulah States, Africa ..... 111 F 7
Fulanga (island), Fiji ..... 117 D 4
Fulanga Pass, Fiji ..... 117 D 4
Fulbe (tribe), Africa (see Fulah) ..... 111 C 7
Fulbourn, England ..... 77 H 2
Fulda, Germany, '95, 14,527.. 86 L 10
Fulda, Germany (on travel map) ..... 74 J 3
Fulda (river), Germany ..... 86 K 10
Fulehuk Lighthouse, Norway .. 95 D 3
Fülek, Hungary ..... 89 L 3
Fülek, Hungary (on travel map) 74 O 4
Fulford, England ..... 76 K 5
Fulford, Quebec ..... 61 J 8
Fulham (part of London), England ..... 75 M 14
Fuligno, Italy (see Foligno).... 94 N 9
Fully, Switzerland, '88, 481.... 91 D 6
Fulmer, England ..... 77 E 4
Fulterona, Monte (Mt.), Italy .. 93 L 7
Fulton Brook, New Brunswick, a2,500 ..... 62 D 3
Fulufjeld (Mt.), Sweden..... 95 H 6
Fulukino, Russia ..... 97 J 4
Fumay, France, '91, commune, 5,065; town, 4,869..... 80 K 2
Fumbina (region), Africa (see Adamawa) ..... 110 J 9
Fumel, France ..... 81 G 8
Fum-el Hossan, Morocco..... 111 D 3
Fumin, Bu, Africa (see Kilbrb 110 K 7
Funabashi, Japan, '87, est.10,-639 ..... 108 K 6
Funafuti (Island), Ellice Is.... 117 O 4
Funäsdal, Sweden..... 95 H 5
Funatsu, Japan, '86, est.10,166 108 H 5
Funcele (Mt.), Hungary..... 89 R 5
Funchal, Portugal, '90, est.18,-989 ..... 83 N 7
Fundeku, Africa ..... 112 M 14
Funder, Denmark..... 88 E 4
Fundi Sadi, Kongo ..... 112 N 11
Fundium, Africa ..... 111 B 7
Fundo, Santo Domingo ..... 68 D 7
Fundy, Bay of, Canada..... 62 C 4
Fünen (island), Denmark..... 88 G 6
Fünfkirchen, Hungary, '90, 34,-067 ..... 89 K 5
Fünfkirchen, Hungary (on travel map) ..... 74 N 5
Funil, Cachoeirado (rapids), Brazil ..... 71 H 5
Fu-ning, China ..... 107 L 5
Fu-niu-shan (Mt.), China .... 107 J 4
Funkl, Dar-el- (region), Africa. 110 P 8
Funnel Hill, British India .... 105 P 12
Funshinagh, Lake, Ireland..... 79 E 5
Funshion River, Ireland..... 79 E 7
Fuquene, Lake, Colombia..... 70 C 2
Fur, Öen (island), Denmark... 88 E 3
Furca (pass), Switzerland (see Furka Pass) ..... 91 H 5
Furchetsu, Japan ..... 108 K 1
Furcedpore, British India (see Faridpur) ..... 104 M 8
Fure Sö (lake), Denmark..... 88 L 5
Furidpur, British India (see Faridpur) ..... 104 M 8
Furk, Persia ..... 103 H 4
Furka Pass, Switzerland..... 91 H 5
Furka Pass, Switzerland (on travel map) ..... 74 H 5
Furkun, Kuh (Mt.), Persia.... 103 G 7
Furnace, Scotland ..... 78 F 7
Furneaux Island, Low Archipelago (see North Marutea)..... 117 M 8
Furneaux Islands, Australia.. 115 K 6
Furnes, Belgium, '90, 5,577... 84 A 6
Furness (peninsula), England.. 76 F 4
Furness Abbey, England..... 76 F 4
Furneux Pelham, England..... 77 H 3
Furni Islands, Turkey in Asia 101 B 4
Furruckabad, British India (see Farukhabad) ..... 104 G 6
Fürstenau, Germany, '95, 1,418 85 G 6
Fürstenberg, Germany ..... 86 R 8
Fürstenberg (-an-der-Oder), Germany, '95, 5,006 ..... 85 H 19
Fürstenberg (-an-der-Weser), Germany ..... 85 J 10
Fürstenberg (Mecklenburg), Germany ..... 85 F 17
Fürstenbrunn, Germany ..... 87 H 28
Fürstenfeld, Austria..... 90 M 9
Fürstenfeld, Austria (on travel map) ..... 74 M 5
Fürstenfelde, Germany, '95, 2,153 ..... 85 G 19
Fürstenwalde (Brandenburg), Germany, '95, 13,867..... 85 H 18
Fürstenwalde (East Prussia), Germany ..... 87 F 32
Fürstenwerder, Germany..... 85 F 18
Fur Sund (sound), Denmark... 88 E 3
Fürth (Hesse), Germany ..... 86 N 8
Fürth (Middle Franconia), Germany, '95, 46,726..... 86 O 12
Fürth, Germany (on travel map) ..... 74 K 4
Furth (Upper Palatinate), Germany, '90, 3,885 ..... 86 O 16
Furtb, Switzerland, '88, 60.... 91 K 4
Further India (same as India, East) 106
Furtwangen, Germany..... 86 Q 7
Furu, Africa ..... 111 E 8
Furu, Japan..... 108 K 2
Furu Fjördr (fiord), Iceland... 88 N 1
Furukawa, Japan, '86, est. 6,614 ..... 108 K 4
Furukawa, Japan, '86, est.5,050 108 H 5
Furusund (sound), Sweden..... 95 L 7
Fury and Hecla Strait, Arctic Region ..... 3 G 9
Fury and Hecla Strait, Canada 59 O 3
Fusagasuga, Colombia..... 70 C 3
Fusan, Korea, '96, est.4,935... 108 D 6
Fusaro, Italy..... 94 R 9
Fusaro, Lake of, Italy..... 94 R 9
Fuscaldo, Italy, '81, 3,205.... 92 J 8
Fusch, Austria ..... 90 F 9
Fusc (river), Germany ..... 85 G 11
Fushimi, Japan, '87, est.20,574 108 G 6
Fushtani, Turkey in Europe... 98 E 7
Fu-shun, China ..... 107 H 5
Fusiju Shima (island), Japan... 108 P 4
Fusina, Italy ..... 92 J 2
Fusi-yama (Mt.), Japan (see Fuji Yama) ..... 108 J 6
Fuske, Norway..... 95 J 3
Füssen, Germany, '90, 2,989... 86 R 12
Futa-Jallon (native state), Africa ..... 111 C 8
Futa-Toro (region), Africa..... 111 C 7
Futau (island), China (see Junk) 107 E 6
Futehpur, British India..... 104 C 5
Futinh-Gia, French Indo-China 106 G 5
Futtcabad, British India..... 104 E 8
Futtehpur, British India (see Fathipur) ..... 104 H 7
Futtigarh, British India (see Fathlgarh) ..... 104 G 6
Fu-yi, China ..... 107 G 3
Füzes-Abony, Hungary..... 89 M 4
Füzes Gyarmat, Hungary, '90, 7,829 ..... 89 N 4
Fwamba, Africa ..... 112 O 13
Fyagh, Slieve (Mt.), Ireland .. 79 B 3
Fyansford, Australia, est.106.. 115 A 2
Fyen (Island), Denmark (see Fünen) ..... 88 G 6
Fyfield (Berks), England..... 77 B 4
Fyfield (Essex), England ..... 77 J 4
Fyn (Island), Denmark (see Fünen) ..... 88 G 6
Fyndik, Turkey in Asia..... 101 K 4
Fyne, Loch (inlet), Scotland... 78 F 7
Fynshoved (head), Denmark.... 88 H 5
Fyrisdal, Norway ..... 95 F 7
Fyrisvand (lake), Norway .... 95 F 7
Fyvie, Scotland..... 78 M 5
Fyvie Castle, Scotland..... 78 M 5
Fyzabad, British India (see Faizabad) ..... 104 J 6

G

Gaa, El (well), Algeria ..... 111 H 3
Gaada, Jebel (Mt.), Algeria .. 111 G 2
Gaardia, La, Chile ..... 72 J 13
Gåfasholm (island), Denmark.. 88 A 2
Gabaren, Africa ..... 112 P 11
Gabarouse, Nova Scotia, a1,700 62 J 4
Gabarret, France ..... 81 E 8
Gabas (river), France ..... 81 E 9
Gaba Shambe, Africa ..... 110 O 9
Gabba, El, Africa ..... 112 P 10
Gabbicce, Italy ..... 93 N 7
Gabeh River, Persia ..... 103 B 3
Gabel, Austria ..... 90 K 2
Gabela, Bosnia ..... 89 J 8
Gabernacion del Rio de la Plata (river), Argentina (see Rio de la Plata)..... 72 F 11
Gabersdorf, Germany ..... 87 K 23
Gabes, Gulf of, Tunis ..... 111 J 2
Gabes, Tunis, a8,000 ..... 111 J 2
Gabi (river), Africa ..... 111 J 8
Gabiana, Australia ..... 115 B 5
Gabiano, Italy ..... 93 D 4
Gablonz, Austria, '90, 14,653.. 90 L 2
Gabo Island, Australia ..... 115 J 7
Gabolla, Africa ..... 110 R 8
Gabon (bay), Africa ..... 112 J 10
Gaboon, Africa (see French Kongo) ..... 109 G 5
Gabra, Africa ..... 110 O 6
Gabriel, Mount, Ireland ..... 79 C 8
Gabrova (see Gabrovo) ..... 98 H 6
Gabrovo, Bulgaria, '88, 7,988.. 98 H 6
Gabrovo Mountain, Greece .... 99 D 2
Gabsid, Russia ..... 96 K 3
Gabun, Africa (see French Kongo) ..... 109 G 5
Gabun (bay), Africa ..... 112 J 10
Gacé, France ..... 82 A 3
Gächlingen, Switzerland, '88, 886 ..... 91 H 1
Gacko, Bosnia ..... 89 K 8
Gad, River of, Turkey in Asia (see Wady Mojib) ..... 102 D 9
Gada, El (Mt.), Morocco ..... 111 C 4
Gada, Persia ..... 103 C 5
Gadabursi (tribe), Africa ..... 110 R 8
Gadag Bettigeri, British India, '91, 23,899 ..... 105 F 12
Gadames, Africa (see Ghadames) ..... 110 J 3
Gadani, Baluchistan ..... 103 M 8
Gadawara, British India..... 104 G 8
Gadbjerg, Denmark ..... 88 E 5
Gäddede, Sweden ..... 95 J 4
Gaddesden, Little, England .... 77 F 3
Gadd Rock, Japan ..... 108 L 8
Gadebusch, Germany ..... 85 E 13
Gadhagra, British India ..... 104 C 9
Gadhra, British India ..... 104 C 8
Gadlatch, Russia, est.10,278... 97 J 6
Gadmen, Switzerland ..... 91 H 4
Gado, Africa ..... 112 L 9
Gador, Sierra de (Mt.), Spain.. 83 K 8
Gads Hill, Ontario ..... 60 D 4
Gadwal (and cantonment), British India, '91, 14,672 ..... 105 F 11
Gael Hamke's Bay, Greenland. 3 L 7
Gaeschi, Rumania ..... 98 H 4
Gaeta, Italy, '81, 6,392 ..... 94 P 12
Gaeta, Gulf of, Italy..... 94 P 12
Gaeta, Mola di, Italy (see Formia) ..... 94 P 12
Gafata, Africa .... 110 K 8
Gaferich, Egypt ..... 110 S 4
Gafsa, Tunis ..... 111 J 2
Gage Point, Brazil ..... 71 K 3
Gageschi, Rumania ..... 98 K 2
Gagetown, New Brunswick, a500 ..... 62 C 4
Gagetown, Upper, New Brunswick ..... 62 C 4
Gagga Gaisa (Mt.), Norway.... 95 O 2
Gagi Island, Moluccа Is. ..... 116 G 5
Gagnef, Sweden ..... 95 J 6
Gagnudardkuukr (Mt.), Iceland 38 R 2
Gagny, France ..... 82 F 3
Gagri, Russia ..... 96 G 7
Gaho, Africa ..... 110 R 8
Gaia, Villa Nova de, Portugal, '78, 8,712 ..... 83 D 3
Gaiba, Lake, Bolivia ..... 70 F 7
Gaidaro (island, Cyclades), Greece ..... 99 J 5
Gaidaro (island, Euboea and Sporades), Greece ..... 99 J 2
Gaidaro (island), Turkey in Asia ..... 101 B 4

Gaidaronisi (island), Crete .... 99 E 9
Gai Giao, Kiang, French Indo-China ..... 106 G 10
Gail (river), Austria ..... 90 G 10
Gailderf, Germany ..... 86 O 10
Gaillac, France, '91, 7,709 .... 81 G 9
Gaillard, Château-, France .... 80 K 5
Gaillefontaine, France ..... 82 C 1
Gaillon, France, '91, 3,206 .... 82 C 2
Gail Thal, Unteres (valley), Austria ..... 90 G 10
Gailthaler Alps (Mts.), Austria ..... 90 F 10
Gaiman, Argentina ..... 72 D 12
Gainsborough, Canada ..... 63 L 4
Gainsborough, England, '91, 14,372 ..... 76 L 6
Gainsford, Australia ..... 115 H 4
Gainza, Argentina ..... 72 E 10
Galo, Greece, '89, 356 ..... 99 B 2
Gair, Loch (inlet), Scotland ... 78 E 4
Gairdner, Lake, Australia .... 115 F 6
Gairloch, Scotland ..... 78 E 4
Gairns, Australia ..... 115 H 3
Gairsay (island), Scotland, '91, 33 ..... 78 L 1
Gairsay Sound, Scotland ..... 78 L 1
Gais, Switzerland, '88, 818 ... 91 L 2
Gaisberg (Mt.), Austria ..... 90 G 8
Gaisborn, Austria ..... 90 J 9
Gaisin, Russia, est.9,696 ..... 97 G 7
Gaissin, Russia (see Gaisin)... 97 G 7
Gaita, El, Egypt ..... 110 P 4
Gakdul, Africa ..... 110 P 6
Galabat (district), Africa .... 110 P 7
Galadi, Africa ..... 110 K 9
Galadi, Africa ..... 110 R 9
Galalo (region), Africa ..... 111 G 7
Galan, France ..... 81 F 9
Galanabe, Africa ..... 112 Q 11
Galana Sehulu (river), Africa.. 112 R 10
Galánta, Hungary ..... 89 J 3
Galao, Italy ..... 94 S 13
Galápagos Islands, Pacific Ocean ..... 2 E 4
Galápagos Islands, South America ..... 69 E 7
Galashiels (town), Scotland, '91, 17,367 ..... 78 L 8
Galata (Dardanelles), Turkey in Europe ..... 98 C 1
Galata (suburb of Constantinople), Turkey in Europe .... 98 E 1
Galata Mountains, Mongolia .. 107 H 1
Galathea Bay, British India... 106 A 11
Galatia, Cyprus ..... 101 F 5
Galatic Mountains, Africa .... 110 O 8
Galatina, Italy, '81, 8,720 .... 92 M 7
Galatista, Turkey in Europe, a4,000 ..... 98 F 8
Galatone, Italy ..... 92 L 7
Galatz, Rumania, est.59,143 ... 98 K 3
Gala Water (river), Scotland .. 78 L 8
Galaxydi, Greece, '89, 4,594... 99 F 4
Galbally, Ireland ..... 79 E 7
Galdhöpiggen (Mt.), Norway... 95 F 6
Galeana (Chihuahua), Mexico....64 E 2
Galeana (distrito), Mexico, '94, 16,393 ..... 65 F 6
Galeana (Nuevo Leon), Mexico, '94, 13,547 ..... 64 J 5
Galeata, Italy ..... 93 L 7
Galela, Moluccas Is. ..... 116 G 4
Galena, British Columbia ..... 63 G 4
Galeota Point, Trinidad ..... 68 L 7
Galera Point, Trinidad ..... 68 L 7
Galerazamba, Ensenadade (bay), Colombia ..... 70 B 1
Galeria, Golfe de (gulf), France 81 L 11
Gale River, Ireland ..... 79 C 7
Galets, Pointe des (cape), Réunion Island ..... 109 K 7
Galewo Strait, New Guinea (Dutch) ..... 116 H 5
Galfai Mountains, Africa..... 110 S 8
Galgabba, Wady, Egypt ..... 110 P 5
Galgo, Bahia del (bay), Africa. 111 B 5
Galgócz, Hungary (see Freistadtl) ..... 89 K 3
Galgócz (Mts.), Hungary ..... 89 K 3
Galgorm, Ireland ..... 79 J 2
Gal Hauz, Persia ..... 103 J 3
Galla, Africa ..... 111 F 7
Galibis (Indian tribe), French Guiana ..... 71 G 3
Galich, Russia, est.5,908 ..... 96 H 4
Galichah, Afghanistan ..... 103 K 6
Galichah, Persia ..... 103 J 6
Galichi, Russia ..... 97 L 5
Galicia (proviaee), Austria, '90, 6,607,816 ..... 89 O 2
Galicia (ancient province), Spain ..... 83 E 2
Galila, Turkey in Asia ..... 101 K 4
Galilee Lake, Australia ..... 115 H 4
Galilee, Sea of, Palestine .... 102 D 6
Galim, Africa ..... 110 K 9
Galina Point, Jamaica ..... 68 J 6
Galindo, Cayo (island), Cuba.. 68 E 1
Galistéo, Spain ..... 83 F 5
Galita Island, Tunis ..... 111 J 1
Galitch, Russia (see Galich) .. 96 H 4
Galitza, Rumaaia ..... 98 G 4
Galla (country), Africa ..... 112 Q 10
Gallarate, Italy, '81, 4,417 .... 93 E 6
Gallardo, Mexico ..... 65 D 1
Gallardon, France ..... 82 D 3
Gallargues, France ..... 81 D 11
Galle, Ceylon (see Point de Galle) ..... 105 G 16
Galleberg, Norway ..... 95 B 2
Gallega (island), Mexico ..... 65 K 1
Gallego, Mexico ..... 64 F 3
Gallegos, River, Argentina .... 72 C 14
Gallegos, Puerto (port), Argentina ..... 72 D 14
Gallegulla (island), Mexico ... 65 K 1
Galleon Bay, Madagascar .... 112 S 16
Galley Head, Ireland ..... 79 D 8
Galleywood, England ..... 77 K 4
Galli, Isola (Island), Italy .... 94 T 10
Galliate, Italy, '81, 7,422 .... 93 E 4
Gallicano, Italy ..... 93 H 6
Gallinas, Punta (point), Colombia ..... 70 C 1
Gallinero, Puerto del, Mexico.. 65 F 3
Gallingen, Germany ..... 87 D 32
Gallion, Slieve (Mt.), Ireland.. 79 H 2
Gallipoli, Italy, '81, 8,083 .... 92 L 7
Gallipoli, Turkey in Europe, a30,000 ..... 98 J 8
Gallipoli, Turkey in Europe (on local map) ..... 98 C 1
Gallipoli Peninsula, Turkey in Europe ..... 98 J 8
Gallipoli Peninsula, Turkey in Europe (on local map) ..... 98 B 2
Gallo, Cape, Greece ..... 99 E 7
Gallo, Cape di (cape), Italy ... 94 K 13
Gallo, Mexico ..... 64 G 5
Gallo (river), Spain ..... 83 L 4
Gallo Island, Colombia ..... 70 B 3
Gallon Head, Scotland ..... 78 B 3
Galloway, Mull of (cape), Scotland ..... 78 G 10
Galloway, Rhinns of (peninsula), Scotland ..... 78 G 10
Galloway, New (village), Scotland, '91, 391..... 78 H 9
Gallur, Spain ..... 83 L 3
Galmis, Switzerland (see Charmey) ..... 91 D 5
Galovanevsk, Russia ..... 97 H 7
Galston, Scotland, '91, 4,296 .. 78 H 8
Gálszécs, Hungary ..... 89 N 3
Galt, Ontario, '91, 7,535 ..... 60 E 4
Galton (Mt.), Africa ..... 113 D 2
Galtström, Sweden ..... 95 K 5
Galtymore (Mt.), Ireland ..... 79 E 7
Galty Mountains, Ireland ..... 79 E 7
Galu Chahak, Persia ..... 103 H 5
Galugan, Persia ..... 103 J 6
Galul, Morocco ..... 111 F 2
Galnogo Alto, Africa ..... 112 K 13
Galu Tezgez, Persia ..... 103 H 5
Galve, Spain ..... 83 J 3
Galvez, Argentina ..... 72 E 10
Galway, Ireland, '91, 13,746 .. 79 C 5
Galway (county), Ireland, '91, 214,712 ..... 79 D 5
Galway Bay, Ireland ..... 79 C 5
Galwen, Africa ..... 112 S 10
Gaman (native state), Africa.. 111 F 9
Gamas, Island, Argentina .... 72 E 12
Gambaga, Africa ..... 111 G 8
Gambari, Kongo ..... 112 O 10
Gambela, Africa ..... 110 R 8
Gamberole, Italy ..... 94 Q 11
Gambia (British colony), Africa, a50,000 ..... 111 C 7
Gambia (river), Africa ..... 111 B 7
Gambier Island, Oceanica .... 114 O 7
Gambier Islands, Australia.... 115 F 7
Gambier Islands, Low Archipelago (see Mangareva) ..... 117 O 10
Gambo (region), Africa ..... 112 K 14
Gambolo, Italy, '81, 5,062 .... 93 E 4
Gambo Ponds, Newfoundland .. 62 J 5
Gambos (tribe), Africa (see Gambo) ..... 112 K 14
Gambra (see Gambia) ..... 111 B 7
Gamenso, Africa ..... 112 K 10
Gaming, Austria ..... 90 K 8
Gaming, Austria (on travel map) ..... 74 M 5
Gamis, Turkey in Asia ..... 101 G 3
Gamkul, Africa ..... 110 L 8
Gamla Haga, Sweden ..... 95 M 8
Gamla Karleby, Russia, est. 2,302 ..... 96 D 3
Gamla Upsala, Sweden..... 95 K 7
Gamleby, Sweden ..... 95 K 8
Gamlingay, England ..... 77 G 2
Gammel Skagen, Denmark .... 88 G 1
Gammertingen, Germany ..... 86 Q 9
Gamon, Africa ..... 111 C 7
Gamph, Slieve (Mts.), Ireland.. 79 C 3
Gamrek, Lake, Africa ..... 111 J 7
Gams, Switzerland, '88, 919 .. 91 L 3
Gamti River, British India (see Gumti River) ..... 104 H 6
Gamtoos River, Cape Colony .. 113 F 7
Gamvik, Norway ..... 95 Q 1
Gan, Norway ..... 95 E 2
Ganab, Africa ..... 113 C 4
Gana Damate, Kongo ..... 112 L 12
Ganaisgarh, British India .... 104 D 5
Ganale Gudda (river), Africa.. 112 R 9
Ganana, Webi (river), Africa. 112 R 10
Gananoque, Ontario, '91, 3,669 60 J 3
Gancheitsi, Russia ..... 97 G 8
Gan-chow Island, Hongkong.... 107 D 7
Gancourt Saint Etienne, France 82 C 1
Gand, Austria ..... 90 B 10
Gand, Belgium (see Ghent).... 84 C 6
Ganda (British East Africa), Africa ..... 112 Q 11
Ganda (nation), Africa (see Uganda) ..... 112 O 10
Ganda (Sudan), Africa ..... 110 N 9
Gand Ab (river), Persia ..... 103 C 4
Ganda Chah, Afghanistan .... 103 J 4
Gandai, British India ..... 104 H 9
Gandak (river), British India.. 104 K 6
Gandak, Little (river), British India ..... 104 K 6
Gandak (river), Nepal ..... 104 J 5
Gandamak, Afghanistan ..... 103 O 3
Gandebellu, Africa ..... 110 R 9
Gander Lake, Newfoundland... 62 J 5
Gander River, Newfoundland.. 62 J 5
Gandersbeim, Germany ..... 85 J 11
Gandesa, Spain ..... 83 N 3
Gandi, Africa ..... 111 H 7
Gandia, Spain, '87, 8,723 ..... 83 M 6
Gandino, Italy, '81, 2,994 .... 93 G 3
Gandiole, Africa ..... 111 B 7
Gando (Portuguese West Africa), Africa ..... 112 K 13
Gando (Sudan), Africa, a50,-000 ..... 111 H 7
Gando (sultanate), Africa, a5,-500,000 ..... 111 G 8
Gandu, Kongo ..... 112 N 12
Ganduten, Africa ..... 111 G 7
Gauerow, British India..... 104 D 7
Gang, Siam ..... 106 E 5
Gangaran (native state), Africa ..... 111 D 7
Ganga River, British India (see Ganges River) ..... 104 H 7
Gangaw, Burma ..... 106 A 3
Gangela (tribe), Africa..... 112 L 14
Ganges, Mouths of, British India ..... 104 M 9
Ganges (river), British India.. 104 H 7
Ganges, France, '91, 4,330 .... 81 C 10
Ganghofen, Germany ..... 86 Q 16
Gangi, Italy, '81, 11,935 ..... 94 L 13
Gangoh, British India, '91, 12,007 ..... 104 F 5
Gangotri, British India ..... 104 G 4
Gangrar, British India ..... 104 E 8
Gani, Africa ..... 113 E 3
Ganja, Russia (see Elisabethpol) ..... 101 M 2
Ganjam, British India ..... 105 K 10
Ganjeh, Russia (see Elisabethpol) ..... 101 M 2
Gao Libah (Mt.), Africa ..... 110 S 8
Gannag, Egypt ..... 110 S 3
Gannat, France, '91, 5,764 .... 80 J 6
Gannat, France (on travel map) ..... 74 F 5
Gannet Hill, South, Ascension. 109 C 7
Ganos, Turkey in Europe .... 98 K 8
Gan River, Manchuria ..... 107 L 1
Gansa, Tibet ..... 107 E 3
Gänserndorf, Austria (on travel map) ..... 74 N 4
Gansboren, Belgium, 2,098 ... 84 A 3
Gansingen, Switzerland, '88,406 91 G 2
Gansur, Egypt, '82, 5,922 .... 110 S 4
Gantapara, British India..... 105 J 9
Gantheaume Bay, Australia .. 115 A 5
Gantun, British India, '91, 23,-359 ..... 105 H 11
Ganze, Manchuria ..... 107 M 2
Ganzlin, Germany ..... 85 F 15
Gao, Africa ..... 111 G 6
Gaobar, Kaleh, Afghanistan.... 103 L 3
Gap, France, '91, 10,478 ..... 81 M 8
Gap, France (on travel map).. 74 H 6
Gap, The, Australia ..... 115 K 2
Gapanon, Africa ..... 112 L 9
Gara, El, Africa ..... 110 M 3
Gara, Lake, Ireland ..... 79 D 4
Garabadde, El, Africa ..... 112 S 9
Garabatos, Mexico ..... 64 B 3
Garachine, Colombia ..... 70 B 2
Garad, Cape, Africa ..... 110 T 9
Garadice Lake, Ireland ..... 79 F 3
Gara-el Ahmra (well), Algeria. 111 G 3
Garaña, Spain ..... 83 M 8
Garajonai, Alto de (Mt.), Spain 83 M 8
Garamode, Africa ..... 110 T 8
Garanhuns, Brazil ..... 71 K 5
Gara Oasis, Egypt ..... 110 N 3
Garas, Africa ..... 112 R 10
Garat-el-Kelb, Africa ..... 110 M 3
Garbagna, Italy ..... 93 F 5
Garbieh, Egypt (see Gharbieh). 110 S 3
Garbo Sö (lake), Denmark .... 88 G 1
Garcas, Rio das (river), Brazil. 71 G 7
Garchovo, Russia ..... 97 L 3
Garcia, Don, Guatemala ..... 66 D 5
Garcia (Leon), Mexico ..... 64 J 5
Garcia (Zacatecas), Mexico ... 65 D 1
Gard (department), France, '96, 416,036 ..... 81 D 11
Garda, Lago di (lake), Italy... 93 J 3
Garda, Lago di (lake), Italy (on travel map) ..... 74 K 6
Gardafui (cape), Africa (see Guardafui) ..... 110 T 7
Gardaia, Algeria (see Ghardaia), '91, 28,782 ..... 111 G 2
Gardanne, France ..... 81 G 11
Garde, La, France ..... 81 G 12
Gardefjeld (Mt.), Sweden .... 95 J 4
Gardelegen, Germany, '95, 7,-623 ..... 85 G 13
Garden Hill, Ontario ..... 60 G 3
Garden Island, Australia .... 115 J 2
Garden of Eden, Nova Scotia.. 62 G 4
Garden of Gethsemane (Palestine) ..... 102 C 2
Garden River (place), Ontario. 60 A 1
Gardenstown (village), Scotland, '91, 1,139 ..... 78 M 4
Garder, Norway ..... 95 D 2
Gardersche See (lake), Germany 87 C 25
Gardiki (Phthiotis and Phocis), Greece, '89, 1,236 ..... 99 G 3
Gardiki (Triukala), Greece, '89, 158 ..... 99 D 1
Gardikion, Greece, '89, 1,321 .. 99 E 3
Gardiners Creek (place), New Brunswick ..... 62 D 4
Garding, Germany, '95, 1,782.. 85 D 8
Gardio, Africa ..... 111 E 7
Gard Jaur (river), Sweden .... 95 K 4
Gardner Island, Bismarck Archipelago ..... 116 J 1
Gardner Island (Hawaiian Islands), Oceanica ..... 114 L 2
Gardner Island (Phoenix Is.), Oceanica ..... 114 K 5
Gardon d'Anduze (river), France ..... 81 D 10
Gardone, Italy ..... 93 H 3
Gar-ed-Dib (Mt.), Egypt ..... 110 N 3
Garees, Rio (river), Mexico ... 65 H 3
Gar-el-Laban (Mt.), Egypt .... 110 N 3
Gar-el-Medafch (Mt.), Egypt.. 110 N 3
Gare Loch (lake), Scotland ... 78 G 7
Garelochhead (village), Scotland, '91, 557 ..... 78 G 7
Gareganzo (country), Kongo... 112 N 13
Garessio, Italy, '81, 879 ..... 93 C 6
Garet-bel-Muissa, Africa ..... 111 G 3
Garet-el-Geful, Algeria ..... 111 F 3
Garfield Coast, Arctic Region. 3 G 6
Garford, England ..... 77 B 4
Gargaliani, Greece, '89, 5,528.. 99 E 6
Gargano, Monte (Mt.), Italy... 94 T 11
Gargaron, Asia Minor (see Kaz Dagh) ..... 101 B 3
Gargazon, Austria ..... 90 C 10
Gargiah, Kub (Mt.), Persia.... 103 D 4
Gargnano, Italy, '81, 1,042 .... 93 J 3
Garhakota, British India ..... 104 G 8
Garhi, British India ..... 104 G 8
Garhwal (state), British India, '91, 241,242 ..... 104 G 4
Garia Bay, Newfoundland .... 62 H 6
Garib, Jebel (Mt.), Egypt .... 110 P 3
Garidi, Turkey in Asia (see Keredi) ..... 101 E 2
Garidum (river), Africa ..... 112 M 15
Gariep River, Africa (see Orange River) ..... 113 E 5
Garl-Fatuma, Africa ..... 111 H 8
Garigliano (river), Italy ..... 94 P 12
Gariusk, Siberia ..... 96 M 4
Garj, British India ..... 105 G 10
Garkhali Abad, Britsh India... 104 O 4
Garlasco, Italy, '81, 5,325 .... 93 E 4
Garlek, Turkey in Asia..... 101 C 4
Garlieston (village), Scotland, '91, 632 ..... 78 H 10
Garlin, France ..... 81 E 9
Garm, Bokhara ..... 103 O 1
Garm, Ab-i-, Persia ..... 103 C 4
Garmab, Persia ..... 103 F 4
Garmisch, Germany ..... 86 R 13
Garmouth (village), Scotland, '91, 535 ..... 78 K 4
Garmsir (district), Afghanistan 103 K 5
Garmuaj, Turkey in Asia..... 101 H 4
Garnata, Africa ..... 110 P 6
Garneau, Quebec ..... 61 P 4
Garnet, Cape, Africa ..... 111 C 4
Garnkirk, Scotland ..... 78 H 8
Garnostaipol, Russia ..... 97 H 6
Garnot Island, New Guinea (German) ..... 116 H 1
Garosee, Germany, '95, 1,035.. 87 E 29
Garo Hills, British India ..... 104 N 7
Garola, British India..... 104 G 7
Garo-n-Bautshi, Africa (see Yakoba) ..... 111 J 8
Garoni, Italy ..... 92 B 12
Garonne, Haute, France (see Haute Garonne) ..... 81 G 9
Garonne (river), France ..... 81 E 8
Garonne (river), France (on travel map) ..... 74 E 6
Garoupe, Cap de la, France (cape) ..... 81 K 11
Garrab, Bir-, Egypt ..... 110 N 3
Garrabost (village), Scotland, '91, 385 ..... 78 D 3
Garrahi, Africa ..... 110 R 9
Garraway, Liberia ..... 111 D 9
Garrigues, Monts (Mts.), France 81 C 11
Garrison Road, Ontario ..... 13 B 6
Garristown, Ireland ..... 79 J 4
Garrobo, Spain ..... 83 F 7
Garro Hills, British India (see Garo Hills) ..... 104 N 7
Garron, France ..... 81 J 11
Garron Point, Ireland ..... 79 K 1
Garrovillas, Spain, '87, 4,992.. 83 F 5
Garrow Hills, British India (see Garo Hills)..... 104 N 7
Garry, Fort, Manitoba (see Winnipeg) ..... 63 M 4
Garry, River, Scotland ..... 78 J 6
Garry, Loch (lake, Inverness), Scotland ..... 78 G 5
Garry, Loch (lake, Perth), Scotland ..... 78 H 6
Garry Lake, Canada ..... 59 L 3
Gars, Austria ..... 90 M 6
Garsington, England ..... 77 C 4
Garstang, England ..... 76 G 5
Garston, England, '91, 13,444.. 76 G 3
Garston, East, England..... 77 B 5
Gartan Lake, Ireland..... 79 F 1

Garthby, Quebec ..... 61 L 7
Gartmore, Manitoba ..... 63 M 4
Gartok, Tibet ..... 107 C 4
Gartz, Germany, '95, 4,473 .... 85 F 19
Garu, Africa ..... 110 K 6
Garua, Africa ..... 110 K 8
Garu and Shidder, Africa ..... 111 G 7
Garub, Mount, Africa ..... 113 C 3
Garuga, Africa ..... 112 N 15
Garva Bridge, Scotland ..... 78 G 5
Garvagh, Ireland, '91, 664 .... 79 H 1
Garvald, Scotland ..... 78 L 8
Garvan Islands, Ireland ..... 79 G 1
Garve, Scotland ..... 78 G 4
Garwa, British India ..... 104 J 7
Garwolin, Russia ..... 97 C 6
Garyunga-ula (Mt.), Tibet ..... 107 E 3
Garz, Germany, '95, 2,068 .... 85 D 17
Garz (river), Turkey in Asia .. 101 G 6
Gas, Africa ..... 112 K 9
Gasawn, Africa ..... 111 H 7
Gascogne, Gulf of, France .... 81 C 9
Gascogne (old province), France 80 B 3
Gascony, France (see Gascogne) ..... 80 B 3
Gascoyne River, Australia .... 115 A 4
Gasfa, Egypt ..... 110 S 4
Gashaka, Africa ..... 110 J 9
Gashan, Chinese Empire .... 107 E 2
Gashun-nor (lake), Mongolia .. 107 F 2
Gashun-Gobi (desert), Chinese Empire ..... 107 E 2
Gashun-nor (lake), Chinese Empire ..... 107 E 1
Gaskewitch Bay, Korea ..... 108 E 2
Gasny, France ..... 82 D 2
Gasparine, Quebec ..... 61 G 8
Gaspar Rico (Island), Marshall Islands (see Taongi) ..... 117 L 1
Gaspar Strait, Dutch East India ..... 116 C 5
Gaspé, Cape, Quebec ..... 61 G 3
Gaspé (county), Quebec, '91, 26,875 ..... 61 G 3
Gaspé Basin, Quebec ..... 61 G 3
Gaspereaux, Upper, New Brunswick ..... 62 C 3
Gaspereaux, Nova Scotia ..... 62 E 4
Gaspereaux River, New Brunswick ..... 62 C 3
Gaspereaux Station, New Brunswick ..... 62 C 4
Gasse, Austria ..... 90 C 9
Gasselte, Netherlands (commune), '94, est.2,322 ..... 84 J 3
Gassen, Germany, '95, 2,707 .. 85 J 20
Gassi Garua, Africa ..... 111 E 7
Gassin, France ..... 81 J 12
Gassino, Italy ..... 93 C 4
Gass-nor (lake), Tibet ..... 107 E 8
Gassol, Africa ..... 110 J 8
Gasteln, Dorf, Austria ..... 90 G 9
Gastein, Hof, Austria ..... 90 G 9
Gastein (valley), Austria (see Wildbad Gastein, etc. ..... 90 G 9
Gasteren Thal (valley), Switzerland ..... 91 F 5
Gastorf, Austria ..... 90 J 3
Gastuni, Greece, '89, 1,837 .... 99 D 5
Gastuni (river), Greece ..... 99 D 5
Gasturlo, Greece, '89, 1,081 ... 99 A 1
Gata, Cape, Cyprus ..... 101 E 5
Gata, Cabo de (cape), Spain .. 83 K 8
Gata, Sierra de (Mts.), Spain .. 83 F 4
Gatan (island), Sweden ..... 95 L 7
Gatchina, Russia, est.11,557 .. 97 H 2
Gatehouse of Fleet (village), Scotland, '91, 1,226 ..... 78 H 10
Gateshy, Upper, England .... 77 B 2
Gateshead, England, '91, 85,709 76 J 3
Gateshead Island, Arctic Region ..... 3 E 9
Gatico, Chile ..... 70 C 8
Gatineau River, Quebec .... 61 B 6
Gato, Punta del (point), Cuba . 68 B 2
Gato, El, Mexico ..... 64 H 6
Gatron, Africa ..... 110 K 4
Gatshina, Russia (see Gatchina) 97 H 2
Gatso, Africa ..... 110 Q 9
Gattinara, Italy ..... 93 D 3
Gatton, Australia, '91, 241 .... 115 J 5
Gatton, England ..... 77 G 5
Gattri, Villa, Hungary ..... 89 N 8
Gatukail (island), Solomon Is. 117 J 5
Gatun, Colombia ..... 69 M 2
Gatun, Rio (river) Colombia .. 69 N 2
Gau, Solomon Is. ..... 117 K 5
Gaua Island, New Hebrides Is. 117 J 8
Gaualgesheim, Germany ..... 86 N 6
Gauberiah, British India .... 104 N 4
Gaudet Lake, Canada (see Unknown Lake) ..... 63 J 2
Gaudet River, Canada (see Unknown River) ..... 63 J 2
Gauhati, British India, '91, 16,817 ..... 104 N 6
Gault, Le, France ..... 82 H 3
Gault-Saint Denis, Le, France. 82 D 4
Gaumbo, Africa ..... 111 E 9
Gaunö (Island), Denmark ..... 88 K 6
Gaurihar, British India ..... 104 G 7
Gaurisankar (Mt.), Nepal (see Mount Everest ..... 104 L 5
Gausdal, Norway ..... 95 F 6
Gaustafjeld (Mt.), Norway .... 95 F 7
Gautier Mountain, New Guinea (Dutch) ..... 116 J 5
Gauville, France ..... 82 C 2
Gavalu, Greece, '89, 623 ..... 99 D 3
Gavarnie, France ..... 81 F 10
Gavarnie, Cascade de, France.. 81 E 10
Gavarnie, Cirque de (Mt.), France ..... 81 E 10
Gavdo (Island), Crete ..... 99 B 9
Gavdo pulo (Island), Crete ..... 99 B 9
Gave de Pau (river), France .. 81 E 9
Gavi, Italy, '81, 2,575 ..... 93 E 5
Gavilan, El (battlefield), Chile 72 C 11
Gavilan, Cuba ..... 68 F 3
Gavilanes, Mexico ..... 64 F 5
Gavirate, Italy ..... 93 E 3
Gavoi, Italy ..... 92 C 7
Gavorrano, Italy ..... 94 J 9
Gavrika, Siberia ..... 100 O 1
Gavrilovka, Russia ..... 97 L 7
Gavrion, Greece, '89, 381 ..... 99 L 5
Gawa, Africa ..... 110 K 8
Gawa, Kiso (river), Japan..... 108 H 6
Gawah, Egypt ..... 110 P 5
Gawaiten, Germany ..... 87 D 35
Gawan, Persia ..... 103 G 7
Gawcott, England ..... 77 C 3
Gawe, Soba, Africa ..... 112 N 14
Gawilgarh, British India ..... 104 F 9
Gawler, Australia, '95, est.2,259 115 F 6
Gawler Range, Australia ..... 115 F 6
Gaya (Gando), Africa ..... 111 G 8
Gaya (Sokoto), Africa ..... 111 J 8
Gaya, Austria ..... 89 H 2
Gaya, British India, '91, 80,383 104 K 7
Gaya, North Borneo (British) .. 116 E 3
Gaydon, England ..... 77 B 2
Gayhurst, England ..... 77 D 2
Gayle, Jamaica ..... 68 J 6
Gayndal, Australia, '91, 513.. 115 J 5
Gays River (place), Nova Scotia, a800 ..... 62 F 4
Gaz, Egypt ..... 110 R 4
Gaza, Palestine, a16,000 ..... 102 A 9
Gazah, Afghanistan ..... 103 M 4
Gazaland (territory), Africa .. 112 P 15
Gazaland (territory), Africa .. 113 L 2
Gaze, Africa ..... 112 Q 12
Gazeley, England ..... 77 K 2
Gazelle Deep, Pacific Ocean ... 2 A 5
Gazelle Harbor, Solomon Is. .. 117 H 4
Gazelle Peninsula, Bismarck Archipelago ..... 116 J 2
Gazem, Bunder, Africa ..... 110 T 8
Gazir (tribe), Africa (see Kanuri) ..... 110 K 6
Gazna (see Ghazni), Afghanistan ..... 103 N 4
G' Bagebag (island, New Guinea (German) ..... 116 H 2
Gbari (tribe), Africa (see Ghari, Birni-n-, Africa ..... 111 H 8
Guari) ..... 111 H 8
Gdof, Russia, est.2,181 ..... 97 G 2
Géa, Spain ..... 83 L 4
Geary, Scotland ..... 78 C 4
Geaune, France ..... 81 E 9
Geba, Africa ..... 111 C 7
Geba, Africa ..... 111 C 8
Geba (river), Africa ..... 111 C 7
Gebal, Turkey in Asia (see Jebeil) ..... 101 F 5
Gebbe, Africa ..... 110 J 8
Gebesee, Germany, '95, 2,164.. 86 K 12
Gebi Island, Moluccas Is. ..... 116 G 5
Gebisch, Turkey in Asia, a1,500 101 C 2
Gebweiler, Germany, '90, 12,-297 ..... 86 R 5
Gebweiler, Germany (on travel map) ..... 74 H 5
Gebweiler (Mt.), Germany, see Ballon de Guebwiller ..... 86 R 5
Geddar, El, Morocco ..... 111 E 2
Gedding, England ..... 77 L 2
Gede, Mount, Java ..... 116 C 6
Gedern Germany ..... 86 M 9
Gedid, Africa ..... 100 P 7
Gedinne, Belgium, '90, 747 .. 84 E 9
Gedlyo Mountain, Africa ..... 111 J 7
Gediz, Turkey in Asia, a6,000 101 C 3
Geduk Dagh (Mt.), Russia .... 101 L 3
Geelhout Kop (Mt.), South African Republic ..... 113 J 3
Geelong, Australia, '95, est.24,-575 ..... 115 G 7
Geelong, North, Australia ..... 115 B 2
Geelvink, Port, New Guinea (Dutch) ..... 116 H 5
Geelvink Bay, New Guinea (Dutch) ..... 116 J 5
Geelvink Channel, Australia .. 115 A 5
Geelvink Strait, New Guinea (Dutch) ..... 16 J 5
Geertruidenberg, Netherlands (commune), '94, est.2,045.... 84 E 5
Geertsbergen, Belgium (see Grammont) ..... 84 C 7
Geeste Canal, Germany ..... 85 E 8
Geestemünde, Germany, '95, 17,-418 ..... 85 E 8
Geestemünde, Germany (on travel map) ..... 74 J 2
Geete (river), Belgium ..... 84 F 7
Gefle, Sweden, '95, est.25,569.. 95 K 6
Getleborg (län), Sweden, '95, est.218,864 ..... 95 K 6
Gefle Bugt (bay), Sweden ..... 95 K 6
Gegi, Egypt ..... 110 P 6
Geh, Persia ..... 103 H 7
Geh (province), Persia ..... 103 H 8
Gehlu, Kuh (Mt.) Persia..... 103 D 5
Gehren, Germany ..... 86 L 13
Gelab, Africa ..... 113 E 3
Gelab River, Africa ..... 113 D 4
Gelaub, Africa ..... 113 D 4
Gelersberg, Austria .... 90 N 3
Gelersberg (Mt.), Germany .... 86 N 9
Gelerswalde, Germany ..... 87 E 30
Gel-Gaob, Africa ..... 113 C 4
Gelkaus (tribe), Africa ..... 113 C 2
Gelk Dagh (Mt.), Turkey in Asia ..... 101 D 4
Gelkie River, Canada ..... 63 K 2
Gellenkirchen, Germany, '95, 3,295 ..... 86 K 2
Gell-Iini Lake, Canada ..... 63 M 2
Gelranger, Norway ..... 95 E 5
Gelsellöling, Germany ..... 86 P 15
Gelsenfeld, Germany ..... 86 P 14
Geisenhausen, Germany ..... 86 Q 15
Gelsenheim, Germany, '95, 3,-390 ..... 86 N 7
Geishin, Russia ..... 97 H 5
Geising, Germany, '95, 1,271.. 86 L 18
Geisingen, Germany ..... 86 K 8
Gelslingen, Germany, '90, 5,276 86 P 10
Geitsdub, Africa ..... 113 D 4
Gektepe, Turkey in Europe.... 98 K 6
Gel, El, Africa ..... 110 T 8
Gelderland (province), Netherlands, '89, 512,202; '95, est. 540,937 ..... 84 G 4
Geldermalsen, Netherlands (commune), '94, est.3,016 .... 84 F 5
Geldern, Germany, '95, 5,969.. 85 J 3
Geldern (Ger.), Netherlands (see Gelderland) ..... 84 G 4
Geldrop, Netherlands (commune), '94, est.2,586 ..... 84 G 6
Gelel, Mount, Africa ..... 112 Q 11
Gelembe, Turkey in Asia ..... 101 C 3
Gelfingen, Switzerland, '88, 301 91 G 3
Gelidi, Africa ..... 112 S 10
Gella, Africa ..... 110 K 4
Gellendorf, Germany ..... 87 K 24
Gellért-hegy (Mt.), Hungary (see Blocksberg) ..... 89 P 8
Gellivare, Sweden ..... 95 M 3
Gelmyazof, Russia ..... 97 J 7
Gelnhausen, Germany, '95, 4,-496 ..... 86 M 9
Gelsenkirchen, Germany, '95, 31,582 ..... 85 J 4
Gelterkinden, Switzerland, '88, 1,642 ..... 91 F 2
Gelting, Germany ..... 85 C 11
Geltrú, Villanueva y, Spain, '87, 13,811 ..... 83 P 8
Gemalieh, El, Egypt ..... 110 T 3
Gemblitz, Germany, '95, 900 .... 87 G 27
Gembloux, Belgium, '90, 3,956. 84 E 7
Gemeaux, France ..... 82 L 6
Gemerik, Turkey in Asia, a3,000 101 G 3
Gemert, Netherlands (commune), '94, 4,640..... 84 G 5
Gemlik, Turkey in Asia, a7,000 101 C 2
Gemmern, Gross, Germany .... 87 E 31
Gemmi Pass, Switzerland .... 91 E 5
Gemona, Italy, '81, 2,755 .... 93 O 2
Gemona, Italy (on travel map) 74 L 5
Gémozac, France ..... 81 E 7
Gemu, Africa ..... 111 D 7
Gemünd, Germany, '95, 1,628. 86 L 3
Gemünden (Hesse-Nassau), Germany, '95, 1,288 ..... 86 L 8
Gemünden (Bavaria), Germany. 86 M 10
Gemünden (Rhine), Germany... 86 N 6
Gemush Khana, Turkey in Asia, a4,000 ..... 101 H 2
Genappe, Belgium, '90, 1,886.. 84 D 7
Genasi, Turkey in Asia ..... 101 F 2
Genazzano, Italy ..... 94 O 11
Genck, Belgium, '90, 2,357 ... 84 G 7
Gendero (Mt.), Africa ..... 110 J 9
Gendjel, Turkey in Asia ..... 101 D 3
Gendrey, France ..... 80 L 5
Gendringen, Netherlands (commune), '94, a6,100 ..... 84 H 5
Geneh, Egypt (see Kench).... 110 P 4
Genemlu, Kongo ..... 112 O 10
Genemuiden, Netherlands ..... 84 G 3
Genen, Turkey in Asia ..... 101 B 2
Genen (river), Turkey in Asia. 101 B 2
General Acha, Argentina ..... 72 E 11
General Brown, Argentina .... 72 F 13
General Conesa, Argentina .. 72 E 11
Generaldo, Brazil ..... 70 E 3
General Roca, Argentina .... 72 D 11
Generalskistol, Hungary ..... 89 G 6
General Teran, Mexico, '90, 8,758 ..... 64 J 5
Generoso, Monte (Mt.), Italy.. 93 E 3
Generoso, Mount, Switzerland.. 91 K 7
Genesa, Africa ..... 113 G 4
Geneva, Switzerland, '88, 52,043 91 A 6
Geneva, Switzerland (on travel map) ..... 74 H 5
Geneva (canton), Switzerland, '88, 105,509; '94, est.109,557 91 A 6
Geneva, Lake of, Switzerland.. 91 B 5
Geneva, Lake of, Switzerland, (on travel map) ..... 74 H 5
Genève (canton), Switzerland (see Geneva) ..... 91 A 6
Genèvre, Mont (pass), France.. 81 M 8
Genevreuille, France ..... 82 N 5
Genf, Switzerland (see Geneva) 91 A 6
Genf (canton), Switzerland (see Geneva) ..... 91 A 6
Genfer See (lake), Switzerland (see Lake of Geneva) ..... 91 B 5
Gengenbuch, Germany ..... 86 Q 7
Gen-Genem, Jebel (Mt.), Africa 110 K 4
Genichesk, Russia ..... 97 K 8
Génicourt, France ..... 82 L 3
Genil (river), Spain (see Jenil). 83 G 7
Genille, France ..... 82 C 6
Genkai Nada (sound), Japan... 108 E 7
Genlis, France ..... 82 L 6
Genna, Africa ..... 112 L 9
Gennefeh, Egypt ..... 110 T 5
Gennefeh, Jebel (Mt.), Egypt.. 110 T 4
Gennep, Netherlands ..... 84 G 5
Gennes, Pont-de-, France ..... 82 B 4
Gennesaret, Lake of, Palestine (see Sea of Galilee) ..... 102 D 6
Gennevilliers, France ..... 80 L 1
Genoa, Gulf of, Italy ..... 93 E 6
Genoa, Italy, '81, city, 138,081; commune, 179,515; '95, commune, est.220,000 ..... 93 E 6
Genoa, Italy (on travel map).. 74 J 6
Genoa (province), Italy, '81, 760,122; '95, est.831,741..... 93 E 6
Genothac, France ..... 81 K 8
Genova, Golfo di, Italy ..... 93 E 6
Genova, Italy (see Genoa) .... 93 E 6
Gensan, Korea (see Yuen-san). 108 C 4
Gensingen, Germany ..... 86 N 7
Gent, Belgium (Ger., see Ghent) 84 C 6
Gentbrugge, Belgium, '90, 8,262 84 C 6
Gente Hermosa Island, Oceanica ..... 114 K 6
Genthin, Germany, '95, 5,348. 85 H 15
Gentile da Fabriano, Italy (see Fabriano) ..... 93 N 8
Gentilly, France, '91, 15,017.. 80 L 2
Gentilly, Quebec, a500..... 61 K 6
Gentilly, Domaine de, Quebec, 61 K 6
Genzano (Basilicata), Italy, '81, 6,230 ..... 91 U 13
Genzano (Roma), Italy, '81, 5,291 ..... 94 N 11
Geographe Bay, Australia .... 115 A 6
Geok-Tepe, Central Asia ..... 100 H 5
Geok-Tepe, Turkestan ..... 103 H 1
George, Lake, Australia ..... 115 H 7
George, Mount, Australia ..... 115 C 5
George, Fort, British Columbia 63 F 3
George, Fort, Scotland ..... 78 H 4
George (district), Cape Colony, '91, 10,086 ..... 113 F 7
George, Port, Nova Scotia..... 62 D 4
George Bay, Nova Scotia (see Saint Georges Bay) ..... 62 H 4
George Cape, Nova Scotia (see Cape St. George) ..... 62 G 4
George Head, Australia ..... 115 J 2
George Island, China ..... 107 D 7
George Island, Saint Helena.. 109 F 7
Georgenberg, Germany, '95, 1,-901 ..... 87 L 29
Georgenthal, Austria ..... 90 K 2
Georgenthal, Germany ..... 86 L 12
George River, Canada ..... 59 R 5
George Sound, New Zealand.... 117 B 8
Georgetown, Ascension ..... 109 C 7
Georgetown, Australia, '91, 433 115 G 3
Georgetown, British Guiana, '91, 53,176 ..... 70 F 2
George Town, Cape Colony, '91, 2,385 ..... 113 F 7
Georgetown, Ontario, '91, 1,569. 69 F 4
Georgetown, Prince Edward Island, est.1,000 ..... 62 G 3
Georgetown, Straits Settlements, a40,000 ..... 105 M 14
Georgetown, West Indies ..... 67 E 5
Georgia, Gulf of, British Columbia (see Strait of Georgia)... 63 E 4
Georgia, Strait of, British Columbia ..... 63 E 4
Georgia (region), Russia ..... 96 H 7
Georgia, New (island), Solomon Islands ..... 111 J 5
Georgia, South (islands), South America ..... 69 N 14
Georgian Bay, Ontario ..... 60 E 2
Georgievsk, Russia, a9,000..... 96 H 7
Georgievsk, Novo (Khersom), Russia, est.8,694 ..... 97 J 7
Georgievsk, Novo (Warsaw), Russia ..... 97 C 5
Georgievskol, Russia ..... 97 M 1
Georgina River, Australia .... 115 F 4
Georgios, Hagios, Cape, Greece, 99 N 8
Georgios, Hagios (Argolis and Corinth), Greece, '89, 1,971. 99 G 5
Georgios, Hagios (Baeotia and Attica), Greece ..... 99 N 1
Georgios, Hagios (Baeotia and Attica), Greece ..... 99 O 3
Georgios, Hagios (Baeotia and Attica), Greece ..... 99 P 3
Georgios, Hagios (island), Greece ..... 99 J 6
Georgios, Hagios (Larissa), Greece ..... 99 H 2
Georgios, Hagios (river), Greece 99 G 5
Georgitsi, Greece, '89, 1,969 .. 99 F 6
Georgsheil, Germany ..... 85 G 5
Georgswalde, Austria (commune), '90, 8,754 ..... 90 K 2
Gera, Germany, '95, 43,544 ... 86 L 15
Gera, Germany (on travel map) 74 L 3
Gerab, El, Africa ..... 110 O 8
Gerabronn, Germany ..... 86 O 11
Gerace, Italy, '81, 4,004 ..... 92 K 9
Gerace Marina, Italy ..... 92 K 9
Gerad Abu (Dongola), Africa. 110 O 6
Gerad, Abu (Kordofan), Africa 110 O 7
Geraerdsbergen, Belgium (see Grammont) ..... 84 C 7
Geraes, Minas (state), Brazil. 71 J 7
Geraki, Greece, '89, 1,309..... 99 G 6
Geraki (cape), Greece (see Cape Heraki) ..... 99 C 5

Gerako, Mount, Greece ..... 99 G 2
Gerakunia (island), Greece ... 99 J 7
Geral, Sierra (Mts., Santa Catharina), Brazil ..... 72 H 9
Geral, Sierra (Mts., Bahia), Brazil ..... 71 J 6
Geraldine (Western Australia), Australia ..... 115 A 5
Geraldton (Queensland), Australia ..... 115 H 3
Geraldton (Western Australia), Australia, a2,000 ..... 115 B 5
Gerara Mendil, Africa ..... 110 L 4
Gerara Mujra, Africa ..... 110 L 4
Gerara Sokna, Africa ..... 110 L 3
Gerard, Châtel-, France ..... 82 J 5
Gérardmer, France, '91, commune, 7,197; town, 2,885.... 80 M 4
Geraret-el-Ertim, Africa ..... 110 L 3
Geras, Austria ..... 90 M 6
Gerasa, Turkey in Asia (see Jerash) ..... 101 G 6
Gerasdorf, Austria ..... 90 E 5
Gerat-el-Etsel, Africa ..... 110 J 3
Gerat-el-Hamr, Africa ..... 110 L 4
Geran, Gross, Germany ..... 86 N 8
Gerba, Africa ..... 110 R 8
Gerba, Tunis (see Jerba) ..... 111 J 2
Gerbéviller, France ..... 82 N 3
Gerbstedt, Germany, '95, 4,191 85 J 14
Gerchsheim, Germany ..... 86 N 10
Gerdauen, Germany, '95, 2,949 87 D 33
Gerdauen, Germany (on travel map) ..... 74 P 1
Gerdobda (Mt.), Africa ..... 110 M 3
Gerdshagen, Germany ..... 85 E 14
Gere (tribe), Africa ..... 112 R 9
Gerelü, Greece, '89, 525 ..... 99 G 2
Geren, Abu, Africa ..... 110 M 7
Geren, Eastern Rumelia ..... 98 H 6
Gerenis Chal (river), Turkey in Asia ..... 101 C 4
Gere Tedetunia (Mt.), Africa.. 110 K 5
Gereuth, Austria ..... 90 J 12
Gerez, Serra do (Mt.), Portugal. 83 D 3
Gerezka, Russia ..... 97 J 2
Gerfa, Um, Africa ..... 110 O 7
Gergal, Spain ..... 83 K 7
Gerger (district), Africa ..... 111 C 5
Gerger, Russia ..... 101 L 2
Gerger, Turkey in Asia ..... 101 H 4
Gergoma, Morocco ..... 111 D 2
Gerjanis, Turkey in Asia ..... 101 H 3
Gerki, Africa, a15,000 ..... 111 J 7
Gerlos, Austria ..... 90 D 9
Gerlos Pass, Austria ..... 90 E 9
Gerlsdorfer Spitze (Mts.), Hungary ..... 89 M 2
German East Africa (dependency), Africa, est.2,900,000.. 112 P 12
German Empire, Europe, '95, 52,279,901 ..... 73 M 5
German Empire, Europe (on travel map) ..... 74 K 3
German New Guinea (local map of), East India Islands ..... 116 G 2
German Ocean, Europe (see North Sea) ..... 73 K 4
Germansen, British Columbia.. 63 E 3
German Southwest Africa, Africa, est.150,000 ..... 113 C 2
Germany (large scale maps of) 85-86-87
Germany, New, Nova Scotia... 62 E 5
Germau, Germany ..... 87 C 30
Germersheim, Germany, '95, 5,736 ..... 86 O 7
Germila (river), Turkey in Asia (see Kelkit) ..... 101 G 2
Germiston, South African Republic ..... 113 N 7
Gernrode, Germany ..... 85 J 13
Gernsbach, Germany ..... 86 P 7
Gernsheim, Germany ..... 86 N 7
Gerolstein, Germany ..... 86 M 4
Gerolstein, Germany (on travel map) ..... 74 H 3
Gerolzhausen, Germany ..... 86 N 11
Gerona, Nueva, Cuba ..... 68 C 3
Gerona, Spain, '87, 15,497.... 83 P 3
Gerona (province), Spain, '87, 306,583 ..... 83 P 2
Gérouville, Belgium, '90, 1,075. 84 F 9
Gerra, Kuh-i- (Mt.), Persia ... 103 D 5
Gerrit Denys Island, Bismarck Archipelago ..... 116 J 1
Gers (department), France, '96, 250,472 ..... 81 F 9
Gers (river), France ..... 81 F 9
Gersfeld, Germany, '95, 1,176. 86 M 10
Gersim, Africa ..... 111 F 3
Gersim, Ain-el-, Morocco ..... 111 D 3
Gersoppa, Falls of, British India ..... 105 E 12
Gerstetten, Germany ..... 86 P 10
Gerstheof, Austria ..... 90 C 5
Gerstungen, Germany ..... 86 K 10
Gertruidenberg, Netherlands, '94, 2,045 ..... 84 E 5
Gertruydenberg, Netherlands (see Gertruidenberg) ..... 84 E 5
Geru, Persia ..... 103 G 7
Gerufa, Africa ..... 112 N 15
Gerus (district), Persia ..... 103 B 3
Gervin, Germany ..... 87 E 21
Geryville, Algeria ..... 111 G 2
Gerzeh, Turkey in Asia, a5,000 101 F 2
Gescke, Germany, '95, 4,167... 85 J 8
Gesha, Mount, Africa ..... 110 P 9
Gessen Point, Arctic Region ... 3 L 2
Gesso (river), Italy ..... 93 B 6
Gestel, Netherlands ..... 84 F 6
Gestingthorpe, England ..... 77 K 2
Gestrikland (district), Sweden. 95 K 6
Gesundbrunnen, Germany ..... 87 G 32
Geta, Russia ..... 97 C 1
Getafe, Spain ..... 83 J 4
Geteinah, Africa ..... 110 P 7
Gethsemane, Palestine ..... 102 C 2
Gettala, Africa ..... 111 D 7
Geukunk, Turkey in Asia (see Torbali) ..... 101 D 2
Geyelsberg, Germany, '95, 10,698 ..... 86 K 5
Geverdjinlik, Turkey in Asia... 101 E 4
Gevrey, France ..... 82 K 6
Gex, France, '91, 2,659 ..... 80 M 6
Geyer, Germany, '95, 5,764.... 86 L 16
Gez, Bunder, Persia, a1,200... 103 E 2
Gez, Persia ..... 103 K 7
Gföhl, Austria ..... 90 L 6
Ghaba-Bu-Aissa, Africa ..... 110 J 2
Ghadames, Africa, a7,000 ..... 110 J 3
Ghadamia, Jebel (Mt.), Africa. 110 K 3
Ghafari (tribe), Oman ..... 102 O 5
Ghailbi, Dera, British India.... 104 A 6
Ghail, El, Arabia ..... 102 K 8
Ghalaring-cho (lake), Tibet ... 107 C 4
Ghalib, Mit Abu, Egypt ..... 110 T 3
Ghamar, British India, '91, 11,129 ..... 104 J 7
Ghamr, Mit, Egypt, '82, 11,233 110 S 4
Ghanlje, Turkey in Asia ..... 102 J 6
Ghanze, Africa ..... 113 E 1
Ghara, British India ..... 104 A 7
Ghara (river), British India.... 104 D 4
Gharama, El, Africa ..... 111 H 5
Gharapuri Island, British India (see Elephanta Island) .... 105 N 11
Gharb, Dembhil-el-, Egypt .... 110 O 5
Gharbi, Shott-el (salt lake), Morocco ..... 111 F 2
Gharbieh (province), Egypt, '82, 929,488 ..... 110 S 3
Gharbun, Jebel (Mt.), Egypt.. 110 S 5
Ghard, Africa (see Sulaya).... 110 M 5
Ghardaia, Algeria, '91, 28,782. 111 G 2
Ghardaya, Africa (see Ghardaia) 111 G 2
Gharia-el-Gharbi, Africa ..... 110 K 3
Gharian, Jebel (Mt.), Africa.. 110 K 2
Gharian, Kasr, Africa ..... 110 K 2
Gharlalao, British India ..... 105 H 9
Gharra, Wadyel (river), Arabia 101 J 6
Gharsa, Shott-el (salt lake) Tunis ..... 111 J 2
Ghasa, Africa ..... 112 N 9
Ghasi, Sidi, Africa ..... 110 J 2
Ghat, Africa, a4,000 ..... 110 J 4
Ghat, Africa ..... 110 T 8
Ghatal, British India, '91, 13,942 ..... 104 L 8
Ghati Hills, Nepal ..... 104 K 6
Ghatkopar, British India ..... 105 O 10
Ghats, Eastern (Mts.), British India ..... 105 G 14
Ghats, Western (Mts.), British India ..... 105 D 11
Ghauts, Eastern (Mts.), British India (see Eastern Ghats)... 105 G 14
Ghauts, Western (Mts.), British India (see Western Ghats).. 105 D 11
Ghazal, Bahr el (region), Africa 110 N 8
Ghazal, Bahr el (river), Africa. 110 O 8
Ghazal, Bahr el (river bed), Africa ..... 110 L 7
Ghâzale, Arabia ..... 102 H 4
Ghazelieh, Egypt ..... 110 N 3
Ghazi, Sidi, Turkey in Asia... 101 D 3
Ghaziabad, British India, '91, 10,193 ..... 104 F 5
Ghazi Khan, Dehra, British India (see Dehra Ghazi Khan). 104 C 5
Ghazipur, British India, '91, 44,970 ..... 104 J 7
Ghazni, Afghanistan, a10,000.. 103 N 4
Ghazni (river), Afghanistan.... 104 E 3
Ghazzeh, Palestine (see Gaza).. 102 A 9
Ghedis-Tchai (river), Turkey in Asia ..... 101 B 3
Gheel, Belgium, '90, 12,026... 84 E 6
Ghegen Mountains, Turkey in Europe ..... 98 C 7
Gheghab, Egypt ..... 110 N 3
Ghent, Belgium, '90, 148,729; '95, est.157,214 ..... 84 C 6
Ghent, Belgium (on travel map) 74 F 3
Ghent and suburbs, including Ledeberg and Mont Saint Amand, Belgium, '90, 171,927 84 C 6
Ghepheira, Egypt ..... 110 N 3
Ghera, Turkey in Asia ..... 101 C 4
Ghergani, Rumania ..... 98 H 4
Gheris, Morocco ..... 111 E 3
Ghiamel, Africa ..... 113 M 1
Ghidrana, Bir-el-, Egypt ..... 110 N 3
Ghijiga, Siberia ..... 100 S 2
Ghilan (province), Persia (see Gilan) ..... 103 C 2
Ghilarza, Italy ..... 92 B 7
Ghilcu-tai Lake, Mongolia .... 107 G 3
Ghilyni (river), Siberia ..... 100 P 3
Ghilzai, Khelat-i, Afghanistan, a10,000 ..... 103 M 4
Ghilzai (district), Afghanistan. 103 M 4
Ghir, Cape, Morocco ..... 111 D 3
Ghirbova, Rumania ..... 98 J 4
Ghirlamare, Rumania ..... 98 E 4
Ghistelles, Belgium, '90, 3,302. 84 A 6
Ghiustendil, Bulgaria (see Kostendil) ..... 98 E 6
Ghizan, Afghanistan ..... 103 M 4
Ghizeh, Egypt (see Gizeh) .... 110 O 3
Ghizni, Afghanistan (see Ghazni) ..... 103 N 4
Ghodwa, Africa ..... 110 K 4
Ghondama (tribe), Africa (see Hottentots) ..... 113 D 5
Ghorak, Afghanistan ..... 103 L 4
Ghorbal, Um-el-, Africa..... 110 K 3
Ghoreifa, Africa ..... 110 K 4
Ghorria, El, Africa ..... 110 J 2
Ghragal, Jebel (Mt.), Arabia... 102 H 3
Ghrianna, Loch a (lake), Scotland ..... 78 G 3
Ghubbet al-Halka (bay), Turkey in Asia ..... 102 J 10
Ghubbet al-Kamar (bay), Arabia 102 N 8
Ghubbet el-Ain (bay), Arabia.. 102 L 9
Ghubbet Hashish (bay), Oman.. 102 P 6
Ghubolik (pass), East Turkestan 107 C 3
Ghugrur (river), British India. 104 D 5
Ghuka, Egypt ..... 110 N 3
Ghul, El, Arabia ..... 102 J 4
Ghulasur, Persia ..... 103 A 2
Ghumar, Wady (river), Turkey in Asia ..... 101 G 6
Ghund Dara (river), Turkestan. 103 P 2
Ghurab, Ahmed-, (tribe), Egypt 110 Q 5
Ghurd-er-Rouha, Algeria ..... 111 H 3
Ghurd-et-Trunia (well), Algeria. 111 H 2
Ghurd-Sheikh-el-Aghad, Algeria 111 H 3
Ghurfah, British India ..... 104 N 3
Ghurian, Afghanistan ..... 103 J 3
Ghur Shumnugur, British India 104 N 2
Ghururbir, Nepal ..... 104 J 6
Ghusaln, Ras el (cape), Arabia 102 L 9
Ghusry, British India ..... 104 N 2
Ghussaneh, Deir, Palestine.... 102 C 8
Ghuz, Jebel (Mt.), Arabia .... 102 L 8
Ghuzni, Afghanistan, (see Ghazni) ..... 103 N 4
Ghuzzeh, Palestine (see Gaza). 102 B 9
Ghuzzeh, Wady, Palestine .... 102 B 10
Ghwata, El (peak), Arabia.... 102 H 3
Giacomo Pass, Switzerland ... 91 H 5
Giambattista Salvi, Italy (see Sassoferrato) ..... 93 N 8
Giamda, Tibet ..... 107 E 4
Giannades, Greece, '89, 1,080.. 99 A 1
Giannutri, Isola (island), Italy. 94 K 10
Giants Castle (Mt.), Africa... 113 J 5
Giants Causeway, Ireland .... 79 H 1
Giaour Dagh (Mt.), Turkey in Asia ..... 101 G 4
Giari Bule, Africa ..... 110 Q 9
Giarre, Italy, '81, town, 7,819; commune, 12,769 ..... 94 M 13
Giaveno, Italy, '81, town, 5,692; commune, 6,319 ..... 93 E 4
Giazza, Italy ..... 93 K 3
Gibara, Cuba, '87, 26,342..... 68 J 3
Gibaros (tribe), Ecuador (see Jivaros) ..... 70 B 4
Gibbs Hill, Bermudas ..... 67 N 4
Gibellina, Italy, '81, 6,350.... 94 J 13
Gibeon, Africa ..... 113 C 3
Gibostad, Norway ..... 95 L 2
Gibraleon, Spain ..... 83 E 7
Gibraltar (British colony), '95, est.26,184 ..... 83 G 8
Gibraltar, Gibraltar, '95, est. 26,184 ..... 83 F 7
Gibraltar (local map of) ..... 83 F 8
Gibraltar, Strait of, Spain .... 83 F 9
Gibraltar, Venezuela ..... 70 C 2
Gibraltar Bay, Spain ..... 83 G 8
Gibraltar Point, England ..... 76 N 6
Gibson, New Brunswick ..... 62 C 4
Gibsons Desert, Australia .... 115 D 5
Giequel Island, Bismarck Archipelago ..... 116 J 2
Gidalur, British India ..... 105 G 12
Gideå, Sweden ..... 95 L 5
Gide Elf (river), Sweden ..... 95 K 4
Gidi, Desert of, Africa (see Igidi) ..... 111 E 4
Gien, France, '91, 8,519 ..... 82 F 5
Gien, France (on travel map)... 74 F 5
Giengen, Germany ..... 86 P 11
Giens, Golfe de (gulf), France 81 H 12
Gier, Rive-de-, France, '91, 13,134 ..... 81 K 7
Giesenslage, Germany ..... 85 G 14
Giessbach, Falls of the, Switzerland ..... 91 G 4
Giessen, Germany, '95, 22,932.. 86 L 8
Giessen, Germany (on travel map) ..... 74 J 3
Giesshübel, Austria ..... 90 N 3
Giethoorn Netherlands (commune), '94, est.2,040 ..... 84 G 3
Gievgili, Turkey in Europe, a3,000 ..... 98 E 7
Gif, France ..... 82 E 3
Gifford, England ..... 77 C 4
Gifford (village), Scotland, '91, 305 ..... 78 L 8
Giftorn, Germany, '95, 3,398.. 85 H 12
Gifu, Japan, '94, est.32,695.... 108 H 6
Gifu (division), Japan, '96, est. 981,000 ..... 108 E 1
Gigante, Colombia ..... 70 B 3
Gigante, Cerro (Mt.), Colombia 69 M 3
Gigedo, Revilla-, Islands, Mexico ..... 64 C 8
Gigen, Bulgaria ..... 98 G 5
Gigha Island, Scotland, '91, 398 78 E 8
Gigha Sound, Scotland ..... 78 E 8
Gighay (island), Scotland ..... 78 B 5
Giglio, Isola del (island), Italy 94 J 10
Giglio, Italy ..... 94 J 10
Gignac, France ..... 81 C 11
Gignod, Italy ..... 93 B 3
Gigny, France ..... 82 K 3
Gigo, Africa ..... 110 Q 8
Gihon (river), Central Asia (see Amu Daria) ..... 100 J 5
Gihon, Lower Pool of, Palestine 102 A 3
Gihon, Upper Pool of, Palestine 102 A 3
Gijiginsk Bay, Siberia ..... 100 S 2
Gijon, Spain, '87, 35,170 ..... 83 G 1
Gila, Bu (well), Africa ..... 110 K 3
Gilan, Turkey in Europe ..... 98 D 6
Gilan (province), Persia, a150,000 ..... 103 C 2
Gilberghoved (head), Denmark. 88 L 4
Gilbert Cove (place), Nova Scotia ..... 62 D 5
Gilbert Island, Chile ..... 72 C 15
Gilbert Islands, Oceanica (local map of) ..... 117 M 5
Gilbert Islands (British), Oceanica, '97, a36,000 ..... 114 J 4
Gilberton, Australia ..... 115 G 3
Gilbert Plains, Manitoba ..... 63 L 4
Gilbert River, Australia ..... 115 G 3
Gilboa, Mount, Palestine..... 102 C 7
Gil Chashmeh, Persia ..... 103 G 3
Gildehaus, Germany ..... 85 H 5
Gilergi, Turkey in Asia ..... 101 D 4
Giles (explorer's route), Australia ..... 115 C 4
Giles River, Australia ..... 115 E 4
Gilford, Ireland, '91, 1,276.... 79 J 3
Gilford, Ontario ..... 60 F 3
Gilge (river), Germany ..... 87 B 34
Gilgenburg, Germany, '95, 1,717 87 F 31
Gilgit, British India ..... 104 E 2
Gilgit (river), British India.... 104 E 1
Gilgunnia, Australia ..... 115 G 6
Gilies Land, Arctic Region.... 3 K 4
Gill Kuh (Mt.), Persia ..... 103 J 6
Gililaca, Honduras ..... 66 G 5
Gilkova, Turkey in Asia ..... 101 L 5
Gilku, Africa ..... 111 H 8
Gill, Lake, Ireland ..... 79 E 3
Gillahdar, Persia ..... 103 E 7
Gillberga, Sweden ..... 95 H 7
Gilleleje, Denmark ..... 88 L 4
Gillespies Beach, New Zealand 117 C 7
Gillett Mountains, Africa ..... 110 R 9
Gilliat River, Australia ..... 115 G 4
Gillies, Lake, Australia ..... 115 F 6
Gillies Point East, Nova Scotia 62 H 3
Gilling, England ..... 76 J 4
Gillingham (Dorset), England.. 75 H 11
Gillingham (Kent), England, '91, 27,813 ..... 77 K 5
Gillis Land, Arctic Region (see Gilles Land) ..... 3 K 4
Gill Island, British Columbia.. 63 D 3
Gillivray, Mount, British Columbia ..... 63 G 3
Gill Point, Saint Helena ..... 109 F 7
Gilly, Belgium, '90, 20,449.... 84 D 8
Gilly, Switzerland, '88, 498... 91 A 5
Gilmerton (village), Scotland, '91, 1,301 ..... 78 H 2
Gilmour, Ontario ..... 60 H 3
Gilolo Island (Dutch), Moluccas Islands, a125,000 ..... 116 G 4
Gilolo Passage, Moluccas Is.... 116 G 5
Gilpusht, Afghanistan ..... 103 K 5
Gils Fjördr (fiord), Iceland .... 88 N 2
Gilsland Spa, England ..... 76 G 2
Gilston, England ..... 77 H 3
Gimel, Switzerland, '88, 549 .. 91 A 5
Gimia, Molneca Is. ..... 116 G 4
Gimli, Manitoba ..... 63 M 4
Gimmez, El, Egypt ..... 110 P 6
Gimone (river), France ..... 81 F 9
Gimont, France ..... 81 F 9
Gimsö (island), Norway ..... 95 J 2
Ginahgulla (Mt.), Australia ... 115 J 2
Ginambanza, Africa ..... 112 M 12
Ginau, Kuh (Mt.), Persia ..... 103 F 7
Gindi, El, Africa ..... 110 P 6
Gindi (river), Africa ..... 111 H 8
Ginea, Africa ..... 110 R 9
Gineta, La, Spain ..... 83 L 5
Ginevra, Switzerland (see Geneva) ..... 91 A 6
Gingi, British India ..... 105 G 13
Gingin, Australia, a150 ..... 115 B 6
Gin Gin, Australia, '91, 148... 115 J 4
Gingst, Germany ..... 85 D 17
Ginj (district), Turkey in Asia 101 J 3
Ginneken, Netherlands (commune), '94, est.5,160 ..... 84 E 5
Ginosa, Italy, '81, 7,846 ..... 94 V 13
Gin River, Manchuria ..... 107 L 1
Ginzo de Limia, Spain, '87, 5,531 83 E 2
Gio, Lake, Argentina ..... 72 C 13
Gio, Arroyo (rivulet), Argentina 72 C 13
Gioi, Italy ..... 94 S 14
Gioia dal Colle, Italy (see Gioja) 92 L 7
Gioja del Colle, Italy, '81, town, 16,573; commune, 17,016 .... 92 L 7
Gioja de Marsi, Italy ..... 94 P 11
Giojosa, Italy, '81, 4,631 ..... 92 K 9
Giokler, Turkey in Asia ..... 101 C 4
Giomle, Turkey in Asia ..... 101 C 4
Giornico, Switzerland, '88, 477 91 J 5
Giovanni, Villa San, Italy .... 92 J 9
Giovenazzo, Italy (see Giovinazzo) ..... 94 V 12
Giovinazzo, Italy, '81, town, 9,665; commune, 9,797 ..... 94 V 12
Giparaná, Rio (river), Brazil... 70 E 5
Gipping, England ..... 77 M 2
Gipping, River, England ..... 77 M 2
Gippsland (region), Australia... 115 H 7
Girab, British India ..... 104 C 6
Girancourt, France ..... 82 N 4

Girandole, France ... 81 K 10
Giranrig, Persia ... 103 H 6
Girão, Falls of, Brazil ... 70 E 5
Girardot, Colombia ... 70 B 3
Girash, Persia ... 103 E 7
Giraud, France ... 81 E 11
Giraud, France (on travel map) ... 74 G 7
Giraud, Cape, Solomon Is. ... 117 J 4
Girdelitza, Servia ... 98 D 6
Girdle Ness (point), Scotland ... 78 N 5
Giredl, Africa ... 112 S 10
Girevka, Russia ... 97 J 6
Girgeh, Egypt, '82, 14,819 ... 110 P 4
Girgenti, Italy, '81, town, 19,380; commune, 21,274; '95, commune, est.24,400 ... 94 K 14
Girgenti (province), Italy, '81, 312,487; '95, est.348,182 ... 94 K 14
Giridhi, British India ... 104 L 7
Girimanj, Persia ... 103 H 4
Girin, Manchuria (see Kirin) ... 107 M 2
Girishk, Afghanistan ... 103 L 5
Giron (river), British India ... 105 E 9
Girnar Mountain, British India ... 104 C 9
Giro, Africa ... 111 H 8
Girolata, Golfo de (gulf), France ... 81 L 11
Gironagny, France, '91, 3,505 ... 80 M 5
Giron, Colombia ... 70 C 2
Gironde (department), France, '96, 809,902 ... 81 E 8
Gironde (river), France ... 81 E 7
Gironde (river), France (on travel map) ... 74 D 6
Gironville, France ... 82 M 3
Girot, British India ... 104 C 3
Girshe, Egypt ... 110 P 5
Girtigal Kuh (Mt.), Baluchistan ... 103 K 6
Girton, England ... 77 H 2
Giruliu, Villa, Italy ... 92 C 10
Girvan, River, Scotland ... 78 G 9
Girvan (town), Scotland, '91, 4,081 ... 78 G 9
Girwari, British India ... 104 F 7
Gisa, Africa ... 111 J 8
Gisankure, Africa ... 110 O 7
Gisborne, New Zealand, '91, 2,158; '96, 4,000 ... 117 G 4
Gisborough, England (see Guisborough) ... 76 L 3
Gisburn, England ... 76 H 5
Gishan, Persia ... 103 F 7
Gisla, El, Morocco ... 111 F 3
Gislaved, Sweden ... 95 H 8
Gislingham, England ... 77 L 1
Gisors, France, '91, 4,462 ... 82 D 2
Gisors, France (on travel map) ... 74 E 4
Gisr, El, Egypt ... 110 U 4
Gissi, Italy ... 94 R 10
Gita Nzige (lake), Africa (see Ibrahim) ... 112 P 10
Gitetalo, Africa ... 111 E 9
Gitschin, Austria, '90, 8,457 ... 90 L 3
Giuldasco, Switzerland, '88, 951 ... 91 K 6
Giudicaria (valley), Austria ... 90 B 12
Giulia, Villa, Italy ... 92 C 10
Giuliano, Italy, '81, 11,748 ... 94 Q 13
Giulianova, Italy, '81, 2,182 ... 94 Q 9
Giumaleu (Mt.), Austria ... 89 R 4
Giuncarico, Italy ... 94 J 9
Giuppana (island), Austria ... 89 J 9
Giura (island), Greece ... 99 K 2
Giurgevo, Rumania, est. ('90), 12,559 ... 98 H 5
Giurgiu, Rumania (see Giurgevo) ... 98 H 5
Givash Lake, Turkey in Asia ... 101 F 3
Give, Denmark ... 88 E 5
Givet, France, '91, 7,083 ... 80 K 2
Givet, France (on travel map) ... 74 G 3
Givors, France, '91, 10,857 ... 81 K 7
Givors, France (on travel map) ... 74 G 6
Givry, France ... 80 K 6
Givry, France ... 82 K 3
Givskud, Denmark ... 88 E 5
Gizeh, Egypt, '82, 11,410 ... 110 O 3
Gizeh, Egypt (on local map) ... 110 S 5
Gizeh (province), Egypt, '82, 283,083 ... 110 S 5
Gizeux, France ... 82 A 6
Gjerum, Denmark ... 88 G 2
Gjedesby, Denmark ... 88 K 7
Gjedesby, Denmark (on travel map) ... 74 L 1
Gjedserodde (point), Denmark ... 88 L 7
Gjedsted Aa (river), Denmark ... 88 E 3
Gjedsted Laastrup, Denmark ... 88 E 3
Gjentofte, Denmark ... 88 L 5
Gjer Aa (river), Denmark ... 88 G 2
Gjerlev, Denmark ... 88 G 3
Gjern, Denmark ... 88 F 4
Gjerrild, Denmark ... 88 H 4
Gjerrilds Bugt (bay), Denmark ... 88 H 4
Gjesten, Denmark ... 88 E 5
Gjesvær, Norway ... 95 O 1
Gjödvad, Denmark ... 88 F 4
Gjöl (island), Denmark ... 88 F 2
Gjörlev, Denmark ... 88 J 5
Gjotterup, Denmark ... 88 E 2
Gjövik, Norway, '91, 1,391 ... 95 G 6
Glace, Mer de (glacier), France ... 81 M 7
Glace Bay, Little, Nova Scotia, a3,000 ... 62 K 3
Glacier House, British Columbia ... 63 G 4
Glacier Strait, Arctic Region ... 3 A 10
Gladbach, Bergisch-, Germany, '95, 10,029 ... 86 L 5
Gladbach, München-, Germany (see München-Gladbach) ... 86 K 3
Gladbach, München-, Germany (on travel map) ... 74 H 3
Gladden Entrance, British Honduras ... 66 H 3
Gladenbach, Germany ... 86 L 7
Gladesville, Australia ... 115 J 2
Gladstone, Queensland, Australia, est.432 ... 115 J 1
Gladstone, South Australia, Australia, est.605 ... 115 F 6
Gladstone, Manitoba ... 63 M 4
Gladstone, Western Australia ... 115 A 5
Glafsfjord (lake), Sweden ... 95 H 7
Glambach, Germany ... 87 L 25
Glamford Briggs, England ... 76 M 5
Glamoč, Bosnia ... 89 H 7
Glamorgan (county), Wales, '91, 687,218 ... 75 E 10
Glan (river), Austria ... 90 J 10
Glan (lake), Sweden ... 95 K 7
Glandore, Ireland ... 79 C 8
Glandore Harbor, Ireland ... 79 C 8
Glandorf, Germany ... 85 H 7
Glane (river), Switzerland ... 91 D 4
Glanford, Ontario ... 60 F 4
Glanmire, Ireland ... 79 E 8
Glantane, Ireland ... 79 D 7
Glan Thal (valley), Austria ... 90 J 10
Glanworth, Ireland, '91, 519 ... 79 E 7
Glarenza, Greece, '89, 434 ... 99 D 5
Glarides Pass, Switzerland (see Clarides Pass) ... 91 J 4
Glaris, Switzerland ... 91 M 4
Glaris (canton), Switzerland (see Glarus) ... 91 K 4
Glarner Alps, Switzerland ... 91 J 4
Glärnisch (Mt.), Switzerland ... 91 J 3
Glaros, Cape, Greece ... 99 M 7
Glarus, Switzerland, '88, 5,148 ... 91 K 3
Glarus (canton), Switzerland, '88, 33,825; '94, est.33,535 ... 91 K 4
Glas, Point, Wales ... 76 C 7
Glasgow (town), Scotland, '91, 658,198 ... 78 H 8
Glasgow (town), Scotland (on local map) ... 78 C 2
Glasgow, New, Nova Scotia, '91, 3,776 ... 62 G 4
Glasgow, New, Quebec, '91, 204 ... 61 G 7
Glashaboy, River, Ireland ... 79 E 8
Glashedy Island, Ireland ... 79 G 1
Glashütte, Germany, '95, 2,117 ... 86 L 18
Glaslough, Ireland ... 79 G 3
Glasmansk, Russia ... 97 F 3
Glasnevin, Ireland ... 79 H 8
Glass, Africa ... 112 J 10
Glass, Loch (lake), Scotland ... 78 G 4
Glasserton, Scotland ... 78 G 10
Glasson, England ... 76 G 5
Glassville, New Brunswick ... 62 B 3
Glastonbury, England, '91, 4,119 ... 75 G 11
Glatt (river), Switzerland ... 91 K 2
Glattfelden, Switzerland, '88, 1,169 ... 91 H 2
Glatz, Germany, '95, 14,154 ... 87 M 24
Glatz, Germany (on travel map) ... 74 N 3
Glatzer Mountains, Germany ... 87 M 24
Glatzer Neisse (river), Germany ... 87 L 25
Glatzof, Russia, est.1,986 ... 96 K 4
Glauchau, Germany, '95, 24,885 ... 86 L 16
Glavan, Eastern Rumelia ... 98 J 6
Glave (explorer's route), Africa ... 109 G 5
Glaven, Russia ... 97 G 4
Glebe (suburb of Sydney), Australia, est.17,680 ... 115 J 2
Gleichen, Canada ... 63 H 4
Gleichenberg, Austria ... 90 M 10
Glein Alpe (Mt.), Austria ... 90 K 9
Gleisdorf, Austria ... 90 M 9
Glelwitz, Germany, '95, 24,970 ... 87 M 28
Glemminge, Norway ... 95 E 3
Glemsford, England ... 77 K 2
Glen, Ireland ... 79 F 1
Glen, Scotland ... 78 B 6
Glenacardoch Point, Scotland ... 78 E 8
Glenade, Lake, Ireland ... 79 E 3
Glen Adelaide, Canada ... 63 L 4
Glenallan, Ontario ... 60 E 4
Glenalmond, Scotland ... 78 J 7
Glenan, Isle de (island), France ... 80 A 5
Glen Annan, Ontario ... 60 D 4
Glenapp, Scotland ... 78 G 9
Glenarm, Ireland, '91, 1,248 ... 79 J 2
Glenavy, Ireland ... 79 J 2
Glenbarr, Scotland ... 78 E 8
Glen Bay, Ireland ... 79 D 2
Glenbuck (village), Scotland, '91, 1,079 ... 78 J 8
Glencairn, Ontario ... 60 F 3
Glencar Lake, Ireland ... 79 E 3
Glencarron, Scotland ... 78 E 5
Glencoe, Australia ... 115 E 2
Glencoe, Ontario, '91, 976 ... 60 D 5
Glencoe (valley), Scotland ... 78 F 6
Glencoul, Loch (inlet), Scotland ... 78 G 3
Glencree River, Ireland ... 79 J 5
Glen Cumming, Australia ... 115 D 5
Glendale, Nova Scotia ... 62 H 4
Glen Dee (valley), Scotland ... 78 J 5
Glendhu, Australia ... 115 G 3
Glendowan Mountains, Ireland ... 79 E 2
Glendun, River, Ireland ... 79 J 1
Glenelg, Australia, '95, est.3,909 ... 115 F 6
Glenelg, Scotland ... 78 E 5
Glenelg, River, Australia ... 115 C 3
Glenelg Bay, Arctic Region ... 3 E 8
Glenelly, River, Ireland ... 79 G 2
Glen Emily, Australia ... 115 E 4
Glen Esen, Canada ... 63 L 4
Glentinnan, Scotland ... 78 E 6
Glengad Head, Ireland ... 79 G 1
Glengariff, Ireland ... 79 B 8
Glengarnock (village), Scotland, '91, 1,628 ... 78 G 8
Glengarry, Nova Scotia ... 62 G 4
Glengarry (county), Ontario, '91, 22,447 ... 60 L 2
Glengarry (valley), Scotland ... 78 F 5
Glengrey, Cape Colony ... 113 H 6
Glengrey (division), Cape Colony, '91 ... 113 H 6
Glen Innes, Australia, est 2,180 ... 115 J 5
Glenisla, Scotland ... 78 K 6
Glenlivet, Quebec ... 61 C 7
Glenlivet, Scotland ... 78 K 5
Glenlivet Valley, Scotland ... 78 K 5
Glenluce (village), Scotland, '91, 922 ... 78 G 10
Glenmore, Ireland ... 79 H 7
Glennamaddy, Ireland ... 79 D 4
Glenö (island), Denmark ... 88 J 6
Glenora, Australia ... 115 K 6
Glenora, British Columbia ... 63 D 2
Glen River, Ireland ... 79 D 2
Glen Robertson, Ontario ... 60 L 2
Glen Roy (valley), Scotland ... 78 G 6
Glenshiel Valley, Scotland ... 78 E 5
Glenstrup Sö (lake), Denmark ... 88 F 3
Glen Sutton, Quebec ... 61 J 8
Glen Tay, Ontario ... 60 J 3
Glen Thirsty, Australia ... 115 E 4
Glenties, Ireland ... 79 E 2
Glen Tilt (valley), Scotland ... 78 J 6
Glenville, Ireland ... 79 D 7
Gleresse, Switzerland (see Ligerz) ... 91 D 3
Gleschendorf, Germany ... 85 D 12
Glettinganes (point), Iceland ... 88 R 2
Glew, Argentina ... 72 F 13
Glimåkra, Sweden ... 95 J 8
Glimim, Morocco ... 111 D 3
Glin, Ireland, '91, 770 ... 79 C 6
Glina, Hungary ... 89 H 6
Glina, Turkey in Europe, est.1,855 ... 98 C 6
Glinsk (Little Russia), Russia, est 4,575 ... 97 J 6
Glinsk (South Russia), Russia ... 97 J 7
Glion, Switzerland (see Hauz) ... 91 K 4
Glion (Mt.), Switzerland ... 91 C 5
Glittering Fish Lake, Canada ... 63 N 2
Glittertind (Mt.), Norway ... 95 F 6
Globe Hill (Mt.), Australia ... 115 A 4
Glockner, Gross (Mt.), Austria ... 90 F 9
Glodosy, Russia ... 97 H 7
Glogau, Germany, '95, 21,836 ... 87 J 23
Glogau, Germany (on travel map) ... 74 M 3
Glogau, Ober, Germany (see Oberglogau) ... 87 M 26
Gloggnitz, Austria ... 90 N 8
Glogőw, Austria ... 89 N 1
Glombatziani, Turkey in Europe ... 98 C 8
Glommen (river), Norway ... 95 G 6
Glonn, Germany ... 86 R 14
Glopen Lighthouse, Norway ... 95 H 3
Gloppen, Norway ... 95 E 6
Gloria, Brazil ... 71 J 3
Glorioso Islands (British), Madagascar ... 112 S 12
Glos, France ... 82 B 2
Gläslunde, Denmark ... 88 J 7
Glossa, Greece (see Platana) ... 99 J 2
Glossop, England, '91, 22,411 ... 76 J 6
Gloucester, Cape, Bismarck Archipelago ... 116 J 2
Gloucester, Fort, British India ... 104 M 3
Gloucester, England, '91, 39,444 ... 75 H 10
Gloucester, England (on travel map) ... 74 D 3
Gloucester (county), England, '91, 599,974 ... 75 H 10
Gloucester (county), New Brunswick, '91, 24,897 ... 62 D 2
Gloucester, Ontario ... 60 K 2
Gloucester Island, Low Archipelago (see Paraoa) ... 117 N 9
Gloucester Junction, New Brunswick ... 62 D 2
Gloveller, Switzerland ... 91 D 2
Glove River, Ireland ... 79 D 4
Glover Reef, British Honduras ... 66 H 3
Glöwen, Germany ... 85 G 15
Glöwen, Germany (on travel map) ... 74 L 2
Glowitz, Germany ... 87 C 25
Glubin Yamata, Africa ... 111 F 8
Glückstburg, Germany, '95, 1,202 ... 85 C 10
Glückstadt, Germany, '95, 6,213 ... 85 E 10
Glückstadt, Germany (on travel map) ... 74 J 2
Glud, Denmark ... 88 F 5
Glukhof, Russia, est.16,969 ... 97 K 6
Gluras, Austria ... 90 B 10
Glusk, Russia ... 97 G 5
Glyde River, Ireland ... 79 H 4
Glympton, England ... 77 B 3
Glyn, Wales ... 76 F 7
Gmünd (Carinthia), Austria ... 90 G 10
Gmünd (Lower Austria), Austria ... 90 K 6
Gmünd, Austria (on travel map) ... 74 M 4
Gmünd (Tyrol), Austria ... 90 D 9
Gmünd, Germany, '95, 17,282 ... 86 P 10
Gmund, Germany ... 86 R 14
Gmunden, Austria, '90, commune, 6,476; town, 1,750 ... 90 H 8
Gmundnersee (lake), Austria (see Traun See) ... 90 H 8
Gnadenfeld, Germany ... 87 M 26
Gnadenfeld, Russia ... 97 K 8
Gnadenfrei, Germany ... 87 L 24
Gna-pye-ma, Burma ... 106 C 6
Gnarlubine, Australia ... 115 C 6
Gnarp, Sweden ... 95 K 5
Gnesen, Germany, '95, 20,500 ... 87 G 25
Gnesen, Germany (on travel map) ... 74 N 2
Gnesta, Sweden ... 95 K 7
Gnlezno, Germany (see Gnesen) ... 87 G 25
Gnoien, Germany ... 85 E 16
Goa, Africa ... 112 J 11
Goa (Portuguese territory), British India, '87, est.491,836 ... 105 D 12
Goa, New (Portuguese territory), British India ... 105 D 12
Goa, Celebes ... 116 E 6
Goa, New, Goa, India, a8,000 ... 105 D 12
Goa, Old (Portuguese territory), British India ... 105 E 12
Goabis, Africa ... 112 K 15
Goahira (peninsula), Colombia (see Goajira) ... 70 C 1
Goajira Peninsula, Colombia ... 70 C 1
Goajiros (Indian tribe), Colombia ... 70 C 1
Goajiros, Colombia (territory, claimed by Venezuela), '91, 65,930 ... 70 C 1
Goalpara, British India, '91, 5,440 ... 104 N 6
Goalundo, British India ... 104 M 8
Goascoran River, Honduras ... 66 H 6
Goatfell (Mt.), Scotland ... 78 F 8
Goatzacoalcos (river), Mexico (see Coatzacoalcos) ... 65 M 6
Goa Valley, Haiti ... 68 C 6
Goâve, Grand, Haiti, est.16,000 ... 68 C 7
Gobabis, Africa ... 113 D 2
Goban Island, Persia ... 103 C 5
Gobats), Africa ... 113 F 4
Gobbeh, Arabia ... 102 H 3
Gobe, Kongo ... 112 L 10
Gobek, Turkey in Asia ... 101 C 3
Gober (district), Africa ... 111 H 7
Gobi, Desert of, Mongolia ... 107 F 2
Gobi, Eastern (desert), Mongolia ... 107 L 1
Gobindapur, British India ... 104 N 2
Gobo, Africa ... 110 P 8
Gobwen, Africa ... 112 R 11
Goch, Germany, '95, 7,826 ... 85 J 3
Godairi, British India ... 105 K 10
Godalming, England, '91, 2,797 ... 77 E 6
Godar, Baluchistan ... 103 K 6
Godavari, Mouths of the, British India ... 105 J 11
Godavari (river), British India ... 105 H 11
Godbout, Quebec ... 61 F 3
Godda, British India ... 104 L 7
Goddalir, Iceland ... 88 P 2
Godefa-el-Majena, Bir, Africa ... 110 K 3
Goden, Turkey in Asia ... 101 E 4
Goderich, Ontario, '91, 3,839 ... 60 D 4
Goderville, France ... 82 A 1
Godesberg, Germany ... 86 L 5
Godhaven, Greenland ... 3 J 9
Godhra, British India, '91, 14,691 ... 104 D 8
Godianu (Mt.), Hungary ... 89 P 6
Godinsco, Italy ... 93 F 5
God-i-Bagh, Persia ... 103 F 2
God-i Nemek, Persia ... 103 H 5
Göding, Austria, '90, 8,482 ... 89 H 3
God-i Zirreh (swampy lake), Afghanistan ... 103 K 6
Godmanchester, England ... 77 G 1
Godmersham, England ... 77 M 6
Godofelassi, Africa ... 110 Q 7
Gödöllö, Hungary ... 89 L 4
Godoy, Argentina ... 72 F 13
God's Lake, Canada ... 63 N 3
Godstone, England ... 77 G 6
Godthaab, Denmark ... 88 O 4
Godthaab, Greenland ... 3 K 10
Godwin Austen, Mount, British India ... 104 F 2
Goeree, Netherlands ... 84 D 5
Goeree (island), Netherlands ... 84 C 5
Goes, Netherlands (commune), '89, 6,643; '94, est.6,746 ... 84 C 5
Goes, Netherlands (on travel map) ... 74 F 3
Góes, Portugal, '78, 3,468 ... 83 D 4
Gofe, Africa ... 111 F 8
Gogari River, British India (see Gogra River) ... 104 J 6
Gogha, British India (see Gogo) 104 D 9
Gog Magog Hills, England ... 77 J 2
Gogo, Africa (see Goa) ... 111 G 6
Gogo (tribe), Africa (see Ugogo) 112 P 12
Gogo, British India ... 104 D 9
Gogolin, Germany ... 87 M 27
Gogol River, New Guinea (German) ... 116 H 2
Gogomi, Africa ... 110 L 8
Gogra (river), British India ... 104 J 6
Gogtok, Africa ... 110 P 8
Gogunda, British India ... 104 D 7
Gohana, British India ... 104 F 5
Gohpur, British India ... 104 O 6
Göhrde, Germany ... 85 F 12
Göhren (Mecklenburg-Schwerin), Germany ... 85 F 13
Göhren (Pomerania), Germany ... 85 D 18
Gohum, Africa ... 110 R 8
Goiduk, Russia ... 96 J 6
Goife, Africa ... 111 D 8
Goio Muiassa, Kongo ... 112 N 12
Goirle, Netherlands (commune), '94, est.2,411 ... 84 F 6
Goisern, Austria ... 90 G 8
Goito, Italy, '81, town, 714; commune, 5,378 ... 93 J 4

Gojah, British India . . . . . 101 L 2
Gojah, British India (on local map) . . . . . 101 L 2
Gojam (district), Abyssinia . . . . 110 Q 8
Gok, Persia . . . . . 103 G 6
Gok (river), Russia . . . . . 101 M 2
Gok (river), Turkey in Asia . . . . 101 F 2
Gokak, British India, '91, 12,106 . . . . . 105 E 11
Gokchai, Russian Trans-Caucasia, est.892 . . . . . 101 M 2
Gokcha Lake, Russia . . . . . 96 J 7
Gok Dagh (Mt.), Turkey in Asia 101 C 2
Gokdilli Dagh (Mt.), Turkey in Asia . . . . . 101 G 3
Gokhas, Africa . . . . . 113 D 3
Gokinai (division), Japan . . . . . 108 G 6
Goksu, Turkey in Asia . . . . . 101 K 3
Gok Su (river), Turkey in Asia 101 E 4
Goksun, Turkey in Asia . . . . . 101 G 3
Goktcha (lake), Russia (see Gokcha) . . . . . 96 J 7
Göktchai (lake), Russia (see Gokcha) . . . . . 96 J 7
Gök-Tepe, Central Asia (see Gock-Tepe) . . . . . 100 H 5
Gol, Abyssinia . . . . . 110 Q 8
Gol, Norway . . . . . 95 F 6
Gola (tribe), Liberia (see Gurrai 111 D 9
Golade, Africa . . . . . 112 K 14
Golagh, Lake, Ireland . . . . . 79 E 2
Golaghat, British India . . . . . 106 B 1
Golaiapriet, Russia . . . . . 97 J 8
Gola Island, Ireland . . . . . 79 E 1
Golaria, Africa . . . . . 110 S 8
Golaya, Mount, Siberia . . . . . 107 O 1
Golbagche Bay, Turkey in Asia. 99 P 4
Golbazar, Turkey in Asia . . . . . 101 D 3
Golbyn Gobi (desert), Mongolia 107 H 2
Golchikha, Siberia . . . . . 100 L 1
Golconda, British India . . . . . 105 G 11
Goldach, Switzerland . . . . . 91 L 2
Goldap, Germany, '95, 8,040 . . . 87 D 35
Goldap, Germany (on travel map) . . . . . 74 Q 1
Goldap (river), Germany . . . . . 87 D 34
Goldau, Switzerland, '88, 160 . . 91 H 3
Goldbach, Germany . . . . . 87 C 33
Goldbeck, Germany . . . . . 85 G 14
Goldberg (Mecklenburg-Schwerin), Germany . . . . . 85 E 15
Goldberg (Silesia), Germany, '95, 6,630 . . . . . 87 K 23
Gold Coast, Africa . . . . . 111 F 9
Gold Coast (British Colony), Africa, a1,905,000 . . . . . 111 F 9
Golden, British Columbia . . . . . 63 G 4
Golden, Ireland . . . . . 79 E 6
Golden Bay, New Zealand . . . . 117 E 5
Goldenbridge, Ireland . . . . . 79 G 8
Golden Gate, Palestine . . . . . 102 C 2
Golden Horn (bay), Turkey in Europe . . . . . 98 E 1
Goldenkron, Austria . . . . . 90 J 6
Golden Lake, Ontario . . . . . 60 H 2
Golden Stream, Manitoba . . . . . 63 M 4
Golden Valley, Australia . . . . . 115 G 3
Goldenville, Nova Scotia . . . . . 62 G 4
Golders Green, England . . . . . 75 M 13
Goldhanger, England . . . . . 77 L 3
Goldie River, New Guinea (British) . . . . . 116 H 3
Goldingen, Russia, est.9,192 . . . 97 C 3
Gold Lake, Canada . . . . . 63 L 3
Gold Mines, Nova Scotia . . . . . 62 F 5
Gold Range, British Columbia (see Columbia Range) . . . . . 63 G 4
Gold River, Africa (see Rio Oro) . . . . . 111 C 5
Gold River, Canada . . . . . 63 L 3
Gold River (place), Nova Scotia . . . . . 62 E 5
Golen, El, Algeria, '91, 1,168. 111 G 3
Goles (Mt.), Bosnia . . . . . 89 L 8
Goleschi (Great Wallachia), Rumania . . . . . 98 H 4
Goleschi (Moldavia), Rumania . . 98 K 3
Goleta, Point, Santo Domingo . . 68 E 5
Goletta, Tunis . . . . . 111 J 1
Golfan Mountains, Africa . . . . . 110 O 8
Golfe d' Aigues-mortes (gulf), France . . . . . 81 D 11
Golfe d'Aliso (gulf), France . . . 81 M 10
Golfe de Calvi (gulf), France . . 81 L 11
Golfe de Fox (gulf), France . . . . 81 F 12
Golfe de Fréjus (gulf), France. 81 J 12
Golfe de Gascogne (gulf), France . . . . . 81 C 9
Golfe de Giens (gulf), France . . 81 H 12
Golfe de la Napoule (gulf), France . . . . . 81 J 11
Golfe de Porto Vecchio (gulf), France . . . . . 81 M 12
Golfe de Saint Florent (gulf), France . . . . . 81 M 10
Golfe de Saint Tropez (gulf), France . . . . . 81 J 12
Golfe des Saintes Maries (gulf), France . . . . . 81 E 12
Golfe de Valinco (gulf), France 81 L 12
Golfe du Lion (gulf), France (see Gulf of Lyon) . . . . . 81 K 9
Golfe du Lion (gulf), France (on travel map) . . . . . 74 G 7
Golfe Jouan (gulf), France . . . . 81 K 11
Golfete, Guatemala . . . . . 66 G 4
Golfi, Africa . . . . . 110 T 8
Golfito, Rio (river), Costa Rica 66 M 11
Golfo de Campeche (gulf), Mexico (see Gulf of Campeachy) . . 64 M 8
Golfo de Cazones (gulf), Cuba . . 68 E 3
Golfo de Chacao (gulf), Chile . . 72 C 12
Golfo de Cortes (gulf), Mexico (see Gulf of California) . . . . 64 C 4
Golfo de Guacanabo (gulf), Cuba . . . . . 68 H 4
Golfo de las Penas (gulf), Chile 72 C 13
Golfo del Corcovado (gulf), Chile . . . . . 72 C 12
Golfo de Mexico (gulf), Mexico 65 L 3
Golfo de Morrosquillo (gulf), Colombia . . . . . 70 B 2
Golfo de Rosas (gulf), Spain . . 83 Q 2
Golfo de San Jorge (gulf), Spain 83 N 4
Golfo de San Matias (gulf), Argentina . . . . . 72 E 12
Golfo de Trinidad (gulf), Chile. 72 B 13
Golfo de Vera (gulf), Argentina . . . . . 72 E 12
Golfo di Genova, Italy . . . . . 93 E 6
Golfo di Venizia (gulf), Italy . . 93 N 4
Golfo Dulce (gulf), Colombia . . 70 A 2
Golfo Dulce (gulf), Costa Rica. 66 M 11
Golfo Nuevo (gulf), Argentina. 72 E 12
Golgol, Australia . . . . . 115 G 6
Golink Planina (Mt.), Turkey in Europe . . . . . 98 D 6
Golki, Russia . . . . . 97 G 5
Golkowitz, Germany . . . . . 87 K 27
Gollantsch, Germany, '95, 1,088 87 G 25
Göllers (river), Austria . . . . . 90 N 6
Göllersdorf, Austria . . . . . 90 N 7
Golliaz, Grand (Mt.), Switzerland . . . . . 91 D 7
Golling, Austria . . . . . 90 G 8
Golling, Hoch (Mt.), Austria . . 90 H 9
Göllnitz, Hungary, '90, 3,912 . . 89 N 3
Gollnow, Germany, '95, 8,181 . . 85 E 20
Gollnowshagen, Germany . . . . . 85 E 21
Gollub, Germany, '95, 2,736 . . . 87 F 29
Gölnitz, Hungary (see Göllnitz) 89 N 3
Golo (tribe), Africa . . . . . 110 N 9
Golo (river), France . . . . . 81 M 11
Gologóry, Austria . . . . . 89 Q 2
Golong, Africa . . . . . 111 H 9
Golosa, Peña (Mt.), Spain . . . . . 83 M 4
Golosovo, Russia . . . . . 97 J 1
Golovinskii, Fort, Russia . . . . . 96 G 7
Golovno, Russia . . . . . 97 E 6
Golspie, Scotland, '91, 935 . . . . 78 H 4
Golssen, Germany, '95, 1,568 . . 85 J 18
Golta, Russia . . . . . 97 H 7
Goltsch-Jenikau, Austria . . . . . 90 L 4
Goltva, Russia . . . . . 97 J 7
Golubatz, Servia . . . . . 98 D 4
Golubovetz, Hungary . . . . . 90 N 11
Golub, Africa . . . . . 110 S 8
Golzow, Germany . . . . . 85 H 16
Gomagoi, Austria . . . . . 90 B 10
Gomasha, Africa . . . . . 110 P 8
Gomba (Sudan), Africa . . . . . 111 G 8
Gomba, British East Africa . . 112 P 10
Gombé (French Kongo), Africa. 112 K 10
Gombé (river), Africa . . . . . 112 O 12
Gombé (Sudan), Africa . . . . . 111 J 8
Gombin, Russia, est.5,205 . . . . 97 B 5
Gombroon, Persia (see Bander Abbas) . . . . . 103 F 7
Gomel, Russia, est.29,438 . . . . 97 H 5
Gomenitsa, Turkey in Europe . . 98 C 9
Gomera (island), Spain . . . . . 83 M 8
Gometra (island), Scotland . . . 78 D 7
Gomez, Argentina . . . . . 72 F 13
Gomez, Mexico . . . . . 64 J 6
Gomkaun, Africa . . . . . 110 Q 6
Gomma, Africa . . . . . 110 P 8
Gommern, Germany, '95, 4,804. 85 H 14
Gommiers, France . . . . . 82 D 4
Gomo, Greece, ... 99 F 6
Gömör (comitat), Hungary, '90, 174,810 . . . . . 89 M 3
Gomora (region), Africa (see Kafa) . . . . . 110 Q 9
Gomsball, England . . . . . 77 F 6
Gomshino, Russia . . . . . 97 L 3
Gomul Pass, British India . . . . 104 B 3
Gona, Africa . . . . . 111 F 7
Gonaive, Canal de la, Haiti (see Sud Canal) . . . . . 68 B 6
Gonaive, Gulf of, Haiti . . . . . 68 B 6
Gonaive Island, Haiti . . . . . 68 B 6
Gonaives, Haiti, '87, a18,000 . . 68 C 6
Gonaives Bay, Haiti . . . . . 68 B 6
Goncelin, France . . . . . 81 M 7
Goncharof Island, Korea . . . . . 108 D 4
Gönez, Hungary . . . . . 89 N 3
Gondn, British India, '91, 17,423 . . . . . 104 J 6
Gondal, British India, '91, 15,343 . . . . . 104 C 9
Gondar, Abyssinia, a5,000 . . . . 110 Q 7
Gondeck, Germany . . . . . 87 H 25
Gondes, Germany . . . . . 87 F 27
Gondimori, Africa . . . . . 112 J 11
Gondo (tribe), Liberia . . . . . 111 D 9
Gondokoro, Africa (nine miles south of Lado) . . . . . 112 O 9
Gondora, Africa . . . . . 110 R 8
Gondrecourt (Meurthe-et-Moselle) France . . . . . 82 M 2
Gondrecourt (Meurthe-et-Moselle), France (on travel map) 74 G 4
Gondrecourt (Meuse), France . . 82 M 3
Gondu, Africa . . . . . 110 N 8
Gone, Africa . . . . . 110 N 7
Gonek (river), Turkey in Asia. 101 C 3
Goneschi, Rumania . . . . . 98 K 2
Gonesse, France . . . . . 82 E 3
Gonfaron, France . . . . . 81 H 12
Gongan, Africa . . . . . 113 L 2
Gonge, Banda, Africa . . . . . 112 L 13
Gongi, Kongo . . . . . 112 M 12
Gongo Houté, Kongo . . . . . 112 M 10
Gongola (river), Africa . . . . . 111 J 8
Gongwe, Africa . . . . . 112 O 12
Goni (island), Turkey in Asia . . 99 O 4
Goniondz, Russia, est.1,345 . . . 97 D 5
Gonja, Africa . . . . . 112 Q 12
Gonja (native state), Africa . . 111 F 8
Gono, Africa . . . . . 112 L 9
Gonobitz, Austria . . . . . 90 L 11
Gono Gawa (river), Japan . . . . 108 F 6
Gonsawa, Germany, '95, 823 . . . 87 G 26
Gontier, Château, France, '91, 7,281 . . . . . 80 E 5
Gonyi Falls, Africa . . . . . 112 M 15
Gonzaga, Italy, '81, 1,134 . . . . 93 J 5
Gonzáles, Ciudad, Mexico, '94, 6,700 . . . . . 65 E 2
Gonzales, Mexico . . . . . 65 H 1
Gonzales, Isla (island), South America . . . . . 69 D 9
Goode, Joseph, Cape, Arctic Region . . . . . 3 A 8
Goodenough Bay, New Guinea (British) . . . . . 116 J 3
Goodenough Island, New Guinea (British) . . . . . 116 J 3
Good Hope, Fort, Canada . . . . . 59 D 3
Good Hope, Cape of, Cape Colony . . . . . 113 D 8
Good Hope Island, Low Archipelago (see Rekareka) . . . . . 117 N 8
Goodooga, Australia, est.220 . . 115 H 5
Goodrich, England . . . . . 75 G 10
Good Success Bay, Argentina . . 72 E 14
Goodwin, Mount, Australia . . . 115 E 2
Goodwin Sands, England . . . . . 75 Q 11
Goodwood, England . . . . . 75 L 12
Goodwood, Ontario . . . . . 60 F 3
Goole, England, '91, 15,413 . . . 76 L 5
Goole, England (on travel map 74 D 2
Goolwa (river), Australia (see Murray River) . . . . . 115 G 6
Goombalin, Australia . . . . . 115 H 5
Goomtee River, British India (see Gumti River) . . . . . 104 H 6
Goona, British India . . . . . 104 F 7
Goondiwindi, Australia, '91, 510 115 J 5
Goongarrie, Australia . . . . . 115 C 5
Goor, Netherlands (commune), '94, est.3,035 . . . . . 84 J 4
Goosall, England . . . . . 76 H 7
Goose Cape, South, Arctic Region . . . . . 3 L 2
Goose Cape, Newfoundland . . . . 62 J 4
Goose Cape, North, Russia . . . . 96 K 1
Goose Cape, South, Russia . . . . 96 K 1
Goose Creek, New Brunswick . . 62 D 4
Goose Lake (Assiniboia), Canada . . . . . 63 K 4
Goose Lake (Manitoba), Canada 63 M 4
Goose Lake (Saskatchewan), Canada . . . . . 63 L 3
Gooseland, Arctic Region . . . . . 3 L 2
Goose Land, Russia . . . . . 96 K 1
Gopalnuggur, British India . . . 104 M 1
Gopalpur (Bengal), British India . . . . . 104 L 4
Gopalpur (Madras Presidency), British India . . . . . 105 K 10
Gopang, British India . . . . . 104 B 7
Gopeng, Straits Settlements . . . 105 N 14
Goplo Lake, Germany . . . . . 87 G 27
Göppingen, Germany, '90, town, 14,337; commune, 14,352 . . . . 86 P 9
Gora (British East Africa), Africa . . . . . 112 Q 11
Gora (Sudan), Africa . . . . . 110 J 8
Goranle, Jebel (Mt.), Africa . . 110 T 8
Gorakhpur (and cantonment), British India '91, 63,620 . . . . 104 J 6
Goram Island, Molucca Is. . . . . 116 H 5
Gora Mountain, Africa . . . . . 111 J 8
Goran, Cape, Dutch East India 116 F 5
Gorani, Greece, '89, 858 . . . . . 99 F 7
Gora Ura, Japan . . . . . 108 D 7
Goražda, Bosnia . . . . . 89 K 8
Gorbatof, Russia, est.3,216 . . . . 96 H 4
Gorbea, Peña de (Mt.), Spain. 83 K 1
Gorboya, Siberia . . . . . 100 R 3
Görchen, Germany, '95, 1,995 . . 87 J 25
Gorcum, Netherlands (see Gorinchem) . . . . . 84 F 5
Gorda, Cay, Central America . . 66 N 4
Gorda, Point, Costa Rica . . . . 66 K 9
Gorda, Punta (point), Cuba . . . 68 J 3
Gorda, Arrecife de Punta (island), Mexico . . . . . 65 K 1
Gorda, Punta (point), Mexico . . 65 K 1
Gorda, Point, Nicaragua . . . . . 66 G 9
Gorda Bank, Central America . . 66 N 4
Gorda Cay, Bahama Islands . . . 67 G 1
Gordas, Punta (point), Cuba . . . 68 C 2
Gordes, France . . . . . 81 F 11
Gordis, Turkey in Asia, a6,000 101 C 3
Gordo, Mount, Cape Verde Islands . . . . . 109 B 2
Gordo, Cerro (Mt.), Mexico . . . 65 B 6
Gordola Verzasca, Switzerland. 91 J 6
Gordouna, Russia . . . . . 97 C 4
Gordon, Mount, Australia . . . . 115 B 6
Gordon, Ontario . . . . . 23 Q 8
Gordon, West, Scotland . . . . . 78 L 8
Gordon, La Robla de, Spain . . . 83 G 2
Gordon Bay, Australia . . . . . 115 D 2
Gordon Hills, Australia . . . . . 115 D 4
Gordon Place (village), Scotland, '91, 727 . . . . . 78 M 5
Gordons Bay, Australia . . . . . 115 K 2
Gore, New Zealand, '91, 1,618 117 B 9
Gore, Nova Scotia, a400 . . . . . 62 F 4
Gore Bay (place), Ontario . . . . 60 C 2
Gorebridge (village), Scotland, '91, 1,363 . . . . . 78 K 8
Gorée (island, French), Africa. 111 B 7
Goregaon, British India . . . . . 105 N 10
Gorcki, Russia . . . . . 97 J 1
Gorcko, Russia . . . . . 97 J 1
Goresbridge, Ireland . . . . . 79 G 6
Gorey, Channel Islands . . . . . 75 H 15
Gorey, Ireland, '91, 2,213 . . . . 79 J 6
Görgény-Szent-Imre, Hungary . . 89 Q 5
Gorges du Trient (gorge), Switzerland . . . . . 91 C 6
Gorghi, Tibet . . . . . 107 E 4
Gorgona, Colombia . . . . . 69 N 2
Gorgona Island, Colombia . . . . 70 B 3
Gorgonzola, Italy, '81, 3,398. . 93 F 3
Gorgueza, River, Brazil . . . . . 71 J 5
Gorgura, Africa . . . . . 110 P 8
Gori, Bunder, Africa . . . . . 110 T 8
Gori, Russia, '91, est.7,247 . . . . 96 H 7
Goria, Africa . . . . . 112 Q 9
Goriano, Italy . . . . . 94 P 10
Gorikolna, Russia . . . . . 97 F 3
Gorinchem, Netherlands, town, '89, 11,224; commune, 11,986; '94, est.11,802 . . . . . 84 F 5
Goring, England . . . . . 77 C 4
Görlitz, Austria (see Gorizia) . . 90 H 12
Görlitz, Germany, '95, 2,431 . . . 85 H 20
Gorizia, Austria, '90, town, 17,956; commune, 21,825 . . . . . 90 H 12
Gorizia, Austria (on travel map) . . . . . 74 L 6
Görkau, Austria . . . . . 90 G 3
Görke, Germany . . . . . 85 E 21
Gorki (Mogilef), Russia, est.6,597 . . . . . 97 H 4
Gorki (St. Petersburg), Russia. 97 G 2
Gorkoi Sor (salt lake), Russia. 96 J 6
Gorkum, Netherlands (see Gorinchem) . . . . . 84 F 5
Gorleston, England . . . . . 76 Q 7
Gorlice, Austria, '90, 5,653 . . . 89 N 2
Görlitz, Germany, '95, 70,172. 86 K 20
Görlitz, Germany (on travel map) . . . . . 74 M 3
Görlitzer Bahnhof (station), Berlin, Germany . . . . . 87 J 33
Görlitzer Neisse (river), Germany . . . . . 85 J 20
Gorm, Loch (lake), Scotland . . . 78 D 8
Gorner Glacier, Switzerland . . . 91 F 7
Gorner Grat (Mt.), Switzerland 91 F 7
Gornja Tuzla, Bosnia . . . . . 89 K 7
Gorn Krushevitza, Servia, '90, 5,998 . . . . . 98 D 4
Gornostaievka, Russia . . . . . 97 K 8
Goro, Po di (river), Italy . . . . . 93 M 5
Gorodetskii, Cape, Russia . . . . 96 H 2
Gorodishche, Russia, est.4,443. 96 J 5
Gorodishtche, Russia . . . . . 97 H 7
Gorodistche, Russia . . . . . 97 J 2
Goroditcha, Russia . . . . . 97 E 5
Goroduia, Russia, est.3,829 . . . 97 H 6
Gorodultza, Russia . . . . . 97 F 6
Gorodno, Russia . . . . . 97 F 6
Gorodok (Minsk), Russia . . . . . 97 F 4
Gorodok (Vitebsk), Russia, est. 5,739 . . . . . 97 H 4
Gorokhof, Russia . . . . . 97 E 6
Gorokhovetz, Russia, est.2,735. . 96 H 4
Gorongoza, Africa . . . . . 112 P 15
Gorongoza Mountains, Africa . . 112 P 15
Gorontalo, Celebes, a3,000 . . . . 116 F 4
Gorozan, Russia . . . . . 97 G 3
Gorredijk, Netherlands . . . . . 84 G 2
Gorria, Cerro de (Mt.), Spain . . 83 G 4
Gorrie, Ontario . . . . . 60 D 4
Gorshkoviny, Russia . . . . . 97 J 3
Gorssel, Netherlands (commune), '94, est.4,705 . . . . . 84 H 4
Gort, Ireland, '91, 1,498 . . . . . 79 D 5
Gorteen, Ireland . . . . . 79 D 3
Gortho, Greece . . . . . 99 G 5
Gortin, Ireland . . . . . 79 G 2
Gortnahoo, Ireland . . . . . 79 F 6
Gorton, England, '91, 15,215 . . . 76 H 6
Gortyn, Crete (see Gortyna) . . . 99 D 9
Gortyna, Crete . . . . . 99 D 9
Gortys, Greece, '89, 1,405 . . . . 99 E 6
Gortza, Greece, '89, 1,204 . . . . 99 F 6
Gorueknur, British India (see Gorakhpur) . . . . . 104 J 6
Gorumna Island, Ireland . . . . . 79 B 5
Gorun, Turkey in Asia, a10,000 101 G 3
Gorval, Russia . . . . . 97 G 5
Goryn (river), Russia . . . . . 97 F 6
Görz, Austrin (see Gorizia) . . . . 90 H 12
Görz and Gradiska (province), Austria, '90, 220,308 . . . . . 90 H 11
Görzke, Germany . . . . . 85 H 15
Gorzyn, Germany . . . . . 87 G 22
Gosau, Austria . . . . . 90 H 8
Gosbeck, England . . . . . 77 M 2
Gosberton, England . . . . . 76 M 7
Göschenen, Switzerland . . . . . 91 H 5
Goschen Island, British Columbia . . . . . 63 D 3
Gosfield, England . . . . . 77 K 3
Gosforth, England . . . . . 76 F 4
Gosh, Africa . . . . . 112 R 11
Gosha (tribe), Africa . . . . . 112 R 10
Goshen, Nova Scotia . . . . . 62 H 4
Goshen Strait, New Guinea (British) . . . . . 116 J 3
Goshtcha, Russia . . . . . 97 F 6
Gosier, Grand, Haiti, a12,000 . . 68 C 7
Goslar, Germany, '95, 14,866 . . 85 J 11
Goslar, Germany (on travel map) . . . . . 74 K 3
Gosplé, Hungary . . . . . 89 G 7
Gosport, England (population with Alverstoke), '91, 25,457 75 K 12

Gossau (St. Gall), Switzerland, '88, 2,211 ... 91 K 2
Gossau (Zürich), Switzerland, '88, 492 ... 91 J 3
Gosselies, Belgium, '90, 9,118 ... 84 D 8
Gossen (island), Norway ... 95 E 5
Gossensass, Austria ... 90 C 10
Gossi, Africa ... 112 P 15
Gossi, Abu, Egypt ... 110 O 6
Gossingaon, British India ... 106 B 1
Gössnitz, Germany, '90, 5,190 ... 86 L 16
Gosten, Turkey in Asia ... 101 G 2
Göstling, Austria ... 90 K 8
Gostun, Russia ... 97 G 6
Gostomi, Germany ... 87 D 26
Gostyn, Germany, '95, 3,835 ... 87 J 24
Gostynin, Russia, est.5,457 ... 97 B 5
Göta Elf (river), Sweden ... 95 H 7
Götaland (ancient division), Sweden (see Götarike) ... 95 H 8
Gotara, El, Egypt ... 110 O 3
Götarike (ancient division), Sweden ... 95 H 8
Gotatola, British India ... 105 H 9
Got Borej, British India ... 104 A 6
Göteborg, Sweden, '96, 115,896 ... 95 G 8
Göteborg and Bohus (län), Sweden, '95, est.313,340 ... 95 G 7
Gotera, Salvador, '92, a3,000 ... 66 G 6
Gotha, Germany, '95, 31,671 ... 86 L 12
Gotha, Germany (on travel map) 74 K 3
Gotha (grand duchy), Germany (see Saxe-Coburg-Gotha) ... 86 L 12
Götha Canal, Sweden ... 95 J 7
Götha Elf (river), Sweden (see Göta Elf) ... 95 H 7
Gothard, Sankt, Austria (see Sankt Gotthard) ... 90 N 10
Gothenburg, Sweden (see Göteborg) ... 95 G 8
Gothland (ancient division, Sweden (see Götarike) ... 95 H 8
Gothland (island), Sweden (see Gotland) ... 95 L 8
Gotland (ancient division), Sweden (see Götarike) ... 95 H 8
Gotland (island and län), Sweden, '95, est.51,855 ... 95 L 8
Goto Shima (island), Japan ... 108 D 7
Gotska Sandön (island), Sweden 95 L 7
Göttchendorf, Germany ... 87 D 30
Gottenburg, Sweden (see Göteborg) ... 95 G 8
Gottenham Park, London, England ... 75 L 15
Gottersfeld, Germany ... 87 F 28
Gotteslerg, Germany, '95, 8,088 ... 87 L 23
Gotteszell, Germany ... 86 P 17
Gotthard, Sankt, Austria (see Sankt Gotthard) ... 90 N 10
Göttingen, Germany, '95, 25,513 ... 85 J 11
Göttingen, Germany (on travel map) ... 74 K 3
Göttkendorf, Germany ... 87 E 31
Gottland (ancient division), Sweden (see Götarike) ... 95 H 8
Gottland (island), Sweden (see Gotland) ... 95 L 8
Gottogo, Africa (see Bonduku) 111 F 9
Gottoro, Africa ... 111 E 9
Gottschee, Austria ... 90 K 12
Gottschee, Austria (on travel map) ... 74 M 6
Gotu, British India ... 104 N 1
Götzis, Austria-Hungary ... 91 M 3
Gouala (river), Africa ... 111 E 8
Gouda, Netherlands (communet, '89, 20,213; '94, est.20,557 ... 84 E 4
Goudhurst, England ... 77 K 6
Goud Zee (sea), Netherlands ... 81 C 1
Gouli, Jebel (Mt.), Algeria ... 111 H 1
Gough (island), Atlantic Ocean 2 J 6
Gough, Mount, Hongkong ... 107 D 6
Gough Lake, Canada ... 63 H 3
Goughs Oak, England ... 77 C 4
Gou Kuh (Mt.), Persia ... 103 H 7
Goulburn, Australia, '91, 10,916 115 H 6
Goulburn Islands, Australia ... 115 E 2
Gould, Mount, Australia ... 115 R 5
Gould Station, Quebec ... 61 M 7
Goulia-Homer (region), Africa. 110 M 8
Goulvain, Cape, New Caledonia 117 H 10
Gourdon, France ... 81 G 8
Gourdon, Scotland, '91, 1,091 ... 78 M 6
Gour Gol (lake), Turkey in Asia 101 G 4
Gourin, France ... 80 B 4
Gouritz River, Cape Colony ... 113 F 8
Gournay (Oise), France ... 82 F 2
Gournay (Seine-Inférieure), France, '91, 3,820 ... 82 D 2
Gournay, France (on travel map) 74 E 4
Gourzon, France ... 82 K 3
Gousken, Germany ... 87 E 35
Goussainville, France ... 82 F 2
Gouvea, Brazil ... 71 J 7
Gouvela, Africa ... 112 P 15
Gouville, France ... 82 C 3
Govan (town), Scotland, '91, 63,625 ... 78 H 8
Government Well, Australia ... 115 E 4
Govindpur, British India ... 104 L 8
Govnak, Persia ... 103 C 4
Govone, Italy ... 93 D 5
Gow Creek, Australia ... 115 E 5
Gower, North, Ontario ... 60 K 2
Gower (peninsula), Wales ... 75 D 10
Gower Peninsula, Wales (on travel map) ... 74 B 3
Gowna, Lake, Ireland ... 79 F 4
Gowran, Ireland, '91, 516 ... 79 G 6
Gowrie, Carse of (tract of land), Scotland ... 78 K 7
Goya, Argentina, '90, a4,000 ... 72 F 9
Goyab, El, Egypt ... 110 O 6
Goyaninha, Brazil ... 71 K 5
Goyanna, Brazil, a5,000 ... 71 L 5
Goyas, Registra de, Brazil ... 71 G 7
Goyatz, Germany ... 85 H 19
Goyaz, Brazil, a8,000 ... 71 H 7
Goyaz (state), Brazil, '90, 260,395 ... 71 H 6
Goyder Lagoon, Australia ... 115 F 5
Gozene, Turkey in Asia ... 101 H 3
Gozo (island), Maltese Islands 92 H 11
Gozon, Spain, '87, 8,178 ... 83 G 1
Goz Rejeb, Africa ... 110 P 6
Gozzano, Italy ... 93 D 3
Gozzo (island), Crete (see Gavdo) 99 B 9
Gozzo, Maltese Islands (see Gozo) 92 H 11
Graaf Reinet, Cape Colony, '91, 5,946 ... 113 F 7
Graaf Reinet (district), Cape Colony, '91, 16,378 ... 113 F 7
Graah Islands, Greenland ... 3 L 9
Grab, Bosnia ... 89 K 9
Graben, Germany ... 86 O 8
Grabow (Mecklenburg), Germany ... 85 F 14
Grabow (Pomerania), Germany. 85 D 16
Grabow (Posen), Germany, '95, 1,763 ... 87 K 27
Grabow (river), Germany ... 87 D 23
Grabow-on-the-Oder, Germany, '95, 15,783 ... 85 F 20
Grabs, Switzerland, '88, 1,866. 91 L 3
Grabstede, Germany ... 85 F 6
Grabusa Island, Agria, Crete.. 99 A 7
Gracac, Hungary ... 89 H 7
Gračanica, Bosnia ... 89 K 7
Gracay, France ... 82 D 6
Gracefield, Quebec, a500 ... 61 B 6
Grächen, Switzerland, '88, 100. 91 F 6
Gracia, Spain, '87, 45,042 ... 83 O 3
Gracia, Alta, Nicaragua ... 66 C 9
Gracias, Honduras, a4,000 ... 66 G 5
Gracias (department), Honduras, '87, 27,816 ... 66 G 5
Gracias á Dios, Punta de (point), Argentina ... 72 D 14
Gracias á Dios, Honduras (see Gracias) ... 66 G 5
Gracias á Dios, Cabo (cape), Nicaragua ... 66 N 4
Graciosa (island), Portugal ... 83 C 8
Graciosa (island), Spain ... 83 O 8
Gracious Islands, Bismarck Archipelago ... 116 J 2
Grada, Lago di (lake), Italy... 93 J 3
Gradačac, Bosnia ... 89 K 7
Gradabös (Indian tribe), Brazil 71 G 5
Gradefes, Spain ... 83 G 2
Gradek, Russia ... 97 D 5
Gradenitsa, Russia ... 97 H 8
Gradetsch, Switzerland (see Granges) ... 91 E 6
Gradetz, Eastern Rumelia ... 98 J 6
Gradisca, Austria (see Gradiska) ... 90 G 12
Gradiska, Austria ... 90 G 12
Gradiska (province), Austria... 90 H 12
Gradiška, Bosnisch, Bosnia ... 89 J 6
Gradiška, Alt-, Hungary ... 89 J 6
Gradiška, Neu-, Hungary ... 89 J 6
Gradiste, Servia ... 98 D 4
Gradizsk, Russia, est.10,586 ... 97 J 7
Grado, Austria ... 90 G 12
Grado, Spain, '87, 16,489 ... 83 F 1
Gradyagan Bay, Java ... 116 D 6
Graels, Alps (Mts.), France (see Gralan Alps) ... 81 M 7
Graemsay (island), Scotland, '91, 223 ... 78 K 2
Grasted, Denmark ... 88 L 4
Graesvik, Norway ... 95 E 3
Grafenau, Germany ... 86 P 17
Gräfenberg, Germany ... 86 N 13
Grafenhaimchen, Germany, '95, 3,162 ... 85 J 16
Grafenkirchen, Germany ... 86 O 16
Gräfenthal, Germany ... 86 L 13
Grafenwöhr, Germany ... 86 N 14
Graffham, England ... 77 F 1
Grafing, Germany ... 86 Q 15
Grafrath (Bavaria), Germany.. 86 Q 13
Gräfrath (Rhine Province), Germany, '95, 6,896 ... 86 K 4
Grafskala, Siberia ... 107 N 1
Grafton, Australia, est.4,770 ... 115 J 5
Grafton, Cape, Australia ... 115 H 3
Grafton, England ... 77 A 4
Grafton, New Brunswick ... 62 B 3
Grafton, Ontario ... 60 H 4
Grafton Islands, Chile ... 72 C 14
Grafton Regis, England ... 77 D 2
Graglia, Italy ... 93 C 3
Gragnano, Italy, '81, 8,611 ... 94 R 13
Gragnano, Italy (on local map) 91 U 9
Graham, Fort, British Columbia ... 63 F 2
Graham Island, British Columbia ... 63 C 3
Graham Land, Antarctic Region 2 G 8
Graham Moore, Cape, Arctic Region ... 3 H 9
Graham Moore Island, Australia ... 115 D 2
Grahams, Ontario ... 60 H 2
Grahamstown, Cape Colony, '91, 10,498 ... 113 H 7
Grahovo, Montenegro (see Umatz) ... 98 B 6
Gralan Alps (Mts.), Italy ... 93 B 3
Gralgnenamanagh, Ireland, '91, 973 ... 79 H 6
Grain, England ... 77 K 5
Grain, The Isle of, England ... 77 K 5
Grain Coast, Africa ... 111 D 9
Graine Island, Quebec ... 61 N 4
Grainthorpe, England ... 76 M 6
Grainville, France ... 82 A 1
Graissessac, France ... 81 B 11
Graissessac, France (on travel map) ... 74 F 7
Graivoron, Russia, est.5,686 ... 97 L 6
Grajahú, River, Brazil ... 71 H 4
Grajewo, Russia ... 97 D 5
Gramadal, Peru ... 70 B 6
Gramalote, Honduras ... 66 J 4
Gramat, France ... 81 G 8
Grambow, Germany ... 85 F 19
Gramenz, Germany ... 87 E 23
Gramm, Germany ... 85 B 9
Grammen, Germany ... 87 E 32
Grammichele, Italy, '81, 11,804 94 L 14
Grammon, Belgium, '90, 10,891 84 C 7
Gramokleia (river), Russia.... 97 J 8
Grampian Mountains, Scotland. 78 H 6
Gramsa (island), Greece (see Prasso) ... 99 K 2
Gramsbergen, Netherlands (commune), '94, est.3,286 ... 84 J 3
Gramschätz, Germany ... 87 J 23
Gramsden, Russia ... 97 C 3
Gramzow, Germany ... 85 F 18
Gran, Hungary, '90, 9,349 ... 89 K 4
Gran (comitat), Hungary (see Esztergom) ... 89 K 4
Gran (river), Hungary ... 89 K 3
Gran, Norway ... 95 G 6
Grana (river), Italy ... 93 B 6
Granada, Nicaragua, '90, a15,000 ... 66 K 8
Granada (department), Nicaragua (including Managua), '90, a90,000 ... 66 K 8
Granada, Nicaragua (on local map) ... 66 C 8
Granada, Nueva, South America (old name of Colombia)... 70 C 3
Granada, Spain, '87, 73,006.. 83 J 7
Granada (ancient province), Spain ... 83 J 7
Granada (province), Spain, '87, 484,638 ... 83 J 7
Granada Island, Nicaragua ... 66 C 8
Granadas, Cerro (Mt.), Bolivia. 70 D 8
Granadilla, Spain ... 83 F 4
Granard, Ireland, '91, 1,834 ... 79 F 4
Gran Bajo de Buena Esperanza (bank), Cuba ... 68 H 4
Granboro, Quebec ... 61 J 8
Granby, Quebec, '91, 1,710 ... 61 J 8
Granby Lake, Newfoundland ... 62 J 5
Gran Canaria (island), Spain .. 83 N 9
Grancey, France ... 82 L 5
Gran Chaco, El (vast region), Paraguay ... 72 E 9
Granchamp, France ... 82 G 5
Gran Cocal (island), Ellice Is. 117 N 4
Grand (river), Canada (see Ottawa River) ... 59 P 7
Grand, France ... 82 L 4
Grand Anse, New Brunswick .. 62 D 2
Grand Anse, Nova Scotia .... 62 H 4
Grandas de Saline, Spain .... 83 E 1
Grand Bank, Atlantic Ocean (see Newfoundland Bank) ... 2 F 2
Grand Bank (place), Newfoundland ... 62 J 6
Grand Bassa, Africa ... 111 E 9
Grand Bassam, Africa ... 111 E 9
Grand Bay, (place), New Brunswick ... 62 C 4
Grand Bay, Newfoundland .... 62 H 6
Grand Bigard, Belgium, '90, 862 ... 84 A 3
Grand Bois, Haiti ... 68 C 6
Grand-Bourg, West Indies .... 67 P 7
Grand Calcos (island), Bahama Islands ... 67 K 4
Grand Canal, China ... 107 K 4
Grand Canal, Ireland ... 79 F 5
Grand Cayman, West Indies ... 67 E 5
Grand Cays, Bahama Islands 67 G 1
Grand-Champ, France .... 80 B 5
Grand-Combe, France (commune), '91, 13,141 ... 81 J 8
Grand Combin (Mt.), Switzerland ... 91 D 7
Grandcour, Switzerland, '88, 509 ... 91 C 4
Grand-Couronne, France .... 82 C 2
Grand Coyer (Mt.), France .... 81 M 8
Grand Desert, Nova Scotia .... 62 F 5
Grand Drewin, Africa ... 111 E 9
Grand Dunes (region), Algeria (see Zemul Akbar) ... 111 H 3
Grande, Bahia (bay), Argentina 72 D 14
Grande, Rio (river), Argentina.. 72 D 8
Grande, Rio (river), Argentina.. 72 D 11
Grande, Rio (river), Bolivia ... 70 E 7
Grande, Cachoeira (fall), Brazil 71 H 5
Grande, Island, Brazil ... 71 J 8
Grande, Lake, Brazil ... 71 F 4
Grande, Rio (river, branch of Rio Paraná), Brazil ... 71 G 8
Grande, Rio (river, branch of Rio San Francisco), Brazil ... 71 J 6
Grande, Porto (port), Cape Verde Islands ... 109 B 1
Grande, Rio (river), Costa Rica. 66 M 10
Grande, Cayo (island), Cuba .. 68 F 4
Grande, Boca (pass), Cuba .... 68 F 4
Grande, Rio (river), Guatemala 66 F 4
Grande, Rio (river), Jamaica .. 68 J 6
Grande, Rio (river), Nicaragua. 66 L 6
Grande, Puerto (port), Porto Rico ... 68 K 2
Grande, Rio (river), Porto Rico. 68 H 1
Grande Anse River, Haiti .... 68 A 6
Grande Baie, Quebec ... 61 N 2
Grandecalle Point, Trinidad ... 68 L 7
Grande Casse (Mt.), France ... 81 N 7
Grande Combe, France (see Grand-Combe) ... 81 J 8
Grande de Jacare, Lake, Brazil. 70 E 3
Grande de Lipes, River, Bolivia 70 D 8
Grande Eau (river), Switzerland 91 D 6
Grande Grève, Quebec ... 61 H 3
Grand Entry, Quebec ... 62 H 2
Grande Océano, Mexico (see Pacific Ocean) ... 65 E 7
Grande Prairie, Canada ... 63 G 3
Grande River, Peru ... 70 B 7
Grande Rivière du Nord, Haiti, a22,000 ... 68 C 5
Grande Sauldre (river), France. 82 E 5
Grandes Bay, Crete ... 99 G 8
Grandes Condées, Quebec .... 61 N 7
Grandes Landes, France .... 81 D 8
Grandes-Loges, Les, France ... 82 J 2
Grande Soufrière (volcano), West Indies ... 67 P 6
Grandes Pampas Salinas (salt marsh), Bolivia ... 70 D 8
Grandes Piles, Quebec, a500 ... 61 J 5
Grand Étang, Nova Scotia.... 62 H 3
Grande-Terre, West Indies .... 67 P 6
Grand Falls, Labrador ... 59 R 6
Grand Falls (place), New Brunswick, a600 ... 62 B 2
Grand Goâve, Haiti, a16,000 .. 68 C 7
Grand Golliaz (Mt.), Switzerland ... 91 D 7
Grand Gosier, Haiti, a12,000 .. 68 C 7
Grand Halleux, Belgium, '90, 1,144 ... 84 G 8
Grand Harbor (place), New Brunswick ... 62 C 5
Grandigne, New Brunswick ... 62 E 3
Grandia, Canada ... 63 K 3
Grandin, Lake, Canada ... 63 G 1
Grand Junction Canal, England 77 F 4
Grand Lahu, Africa ... 111 E 9
Grand Lake, Labrador ... 59 S 6
Grand Lake, New Brunswick.. 62 D 4
Grand Lakes, New Brunswick (see Schoodic) ... 62 B 4
Grand Lake (place), Nova Scotia 62 F 5
Grand Lake, Nova Scotia ... 62 F 5
Grand Lake, Quebec ... 61 C 6
Grand Lake, Quebec ... 61 M 3
Grand-Lemps, Le, France .... 81 L 7
Grand Lieu, Lac de (lake), France ... 80 D 5
Grand Ligne, Quebec ... 61 H 8
Grand-Lucé, France ... 82 B 5
Grand-Lucé, France (on travel map) ... 74 E 5
Grand Malluale Lake, Quebec .. 61 N 3
Grand Manan, New Brunswick. 62 C 5
Grand Manan Island, New Brunswick ... 62 C 5
Grand Menan, New Brunswick (see Grand Manan) ... 62 C 5
Grand Miquelon Island (to France, near Newfoundland). 62 J 6
Grand Narrows, Nova Scotia .. 62 J 4
Grandola, Portugal, '78, 2,675.. 83 D 6
Grand Pabos, Quebec ... 61 G 3
Grand Pond, Newfoundland ... 62 J 5
Grand Port, Mauritius ... 109 M 7
Grand Pré, France ... 82 K 2
Grand Pré, Nova Scotia ... 62 E 4
Grand-Pressigny, Le, France.. 80 F 6
Grand-Puits, France ... 82 G 3
Grand Rapids, Canada ... 63 M 2
Grandrieu, France ... 81 J 8
Grand River, Labrador ... 59 S 6
Grand River (place), Nova Scotia ... 62 J 4
Grand River, Ontario ... 60 E 4
Grand River, Ontario (see Ottawa River) ... 60 H 1
Grand River, Quebec ... 61 G 3
Grandsee, Switzerland (see Grandson) ... 91 C 4
Grand Sesters, Liberia ... 111 D 9
Grandson, Switzerland, '88, 1,222 ... 91 C 4
Grand Turk (island), Bahama Islands ... 67 K 4
Grand Valley (place), Ontario.. 60 E 4
Grandvaux, Switzerland, '88, 307 ... 91 C 5
Grandvillard, Switzerland .... 91 D 5
Grandvilliers, France ... 82 E 1
Grane, Turkey in Asia (see Kowelt) ... 102 L 3
Graneros, Argentina, '90, a1,000 72 D 9
Graney, Lake, Ireland ... 79 D 6
Grange, Ireland ... 79 E 3
Grange, River, Ireland ... 79 D 5
Grange Hill (place), Jamaica .. 68 G 6
Grangemouth (town), Scotland, '91, 6,354 ... 78 J 7
Grange-Neuve, France ... 82 E 6
Granges, Les, France ... 82 H 4
Granges, Switzerland, '88, 815.. 91 C 4
Granges, Switzerland, '88, 263.. 91 E 6

Gränichen, Switzerland, '88, 972 ..... 91 G 2
Granicus (river), Turkey in Asia ..... 98 D 2
Graninge, Sweden ..... 95 K 5
Granitsa, Greece, '89, 908..... 99 D 2
Granitsa, Greece, '89, 1,139... 99 F 3
Granja, Brazil ..... 71 J 4
Granja, La, Spain ..... 83 H 4
Granmichele, Italy (see Grammichele) ..... 94 L 14
Granollers, Spain, '87, 6,208 ... 83 P 3
Gran Paradiso (Mt.), Italy .... 93 B 3
Grans, France ..... 81 F 11
Gran Sasso d'Italia (Mt.), Italy 94 O 9
Gransden, Great, England ..... 77 G 2
Gransden, Little, England ..... 77 G 2
Gransee, Germany, '95, 4,188 .. 85 F 17
Gransee, Switzerland (see Grandson) ..... 91 C 4
Granson, Switzerland (see Grandson) ..... 91 C 4
Grant (explorer's route), Africa 109 J 5
Grant, Fort, Africa ..... 112 P 10
Grant, Point, Australia ..... 115 C 3
Granta, River, England (see Cam) ..... 77 J 1
Gran Teul, Mexico (see Teul).. 65 C 2
Grantham, England, '91, 16,746 76 L 7
Grantham, England (on travel map) ..... 74 D 2
Grant Land, Arctic Region ... 3 H 6
Granton, Ontario ..... 60 D 4
Grantown (village), Scotland, '91, 1,423 ..... 78 J 5
Granville, France, '91, 12,721.. 80 D 4
Granville, France (on travel map) ..... 74 D 4
Granville, Ireland ..... 79 J 9
Granville, Lower, Nova Scotia. 62 D 5
Granville, Prince Edward Island ..... 62 F 3
Granville Centre, Nova Scotia.. 62 D 5
Granville Lake, Canada ..... 63 M 2
Grao, Villanueva del, Spain, '87, 5,619 ..... 83 M 5
Grão Mogol, Brazil ..... 71 J 7
Graslitz, Austria, '90, town, 9,780; commune, 10,009 ..... 90 F 3
Grismark, Sweden ..... 95 H 7
Grasmere, England, '91, 1,016. 76 G 4
Grasö (island), Sweden ..... 95 L 6
Grassano, Italy, '81, 6,107 .... 94 U 13
Grasse, France (on travel map) 74 H 7
Grasse, France, '91, 14,015 ... 81 J 11
Grassholm Island, Wales ..... 75 A 10
Grasslington, England ..... 76 J 4
Grass Island, Ontario ..... 23 Q 8
Grass Lake, Canada ..... 63 M 3
Grassland, Australia ..... 115 C 5
Grassland (district), Australia. 115 F 3
Grass River, Canada ..... 63 M 3
Grassy Bay, Bermudas ..... 67 O 3
Grassy Brook, Australia ..... 115 C 5
Grassy Lake (place), Canada .. 63 J 4
Grately, England ..... 77 A 6
Grates Point, Newfoundland ... 62 K 5
Gratia, Rumania ..... 98 H 4
Gratwein, Austria ..... 90 L 9
Gratz, Austria, '90, 112,069 ... 90 L 9
Gratz, Austria (on travel map) 74 M 5
Grätz, Germany, '95, 3,867 .... 87 H 23
Gratzen, Austria ..... 90 K 6
Graubünden (canton), Switzerland (see Grisons) ..... 91 L 5
Graudenz, Germany, '95, 24,228 87 F 28
Graudenz, Germany (on travel map) ..... 74 O 2
Graulhet, France, '91, 7,477.... 81 H 9
Graun, Austria ..... 90 B 10
Graupen, Austria ..... 90 H 2
Graus, Spain ..... 83 N 2
Grauvka, Turkey in Asia ..... 101 E 4
Gravach, Rio (river), Honduras 66 M 4
Gravata, Brazil ..... 71 K 6
Gravata, Fort, Brazil ..... 71 K 2
Grave, La, France ..... 81 M 7
Grave, Netherlands (commune), '94, est.2,352 ..... 84 G 5
Gravedona, Italy ..... 93 F 2
Graveley, England ..... 77 G 1
Gravely, England ..... 77 G 3
Gravelines, France, '91, commune, 5,952; town, 3,905.... 80 H 1
Gravelingen, France (see Gravelines) ..... 80 H 1
Gravelinghe, France (see Gravelines) ..... 80 H 1
Gravellona, Italy ..... 93 E 4
Gravelotte, Germany ..... 86 O 2
Gravesey, England ..... 77 L 5
Gravenhage, 's, Netherlands (see The Hague) ..... 84 D 4
Gravenhurst, Ontario, '91, 1,848 60 F 3
Gravenzande, 's, Netherlands (commune), '94, est.5,049 .... 84 D 4
Gravesend, England, '91, 21,067 77 J 5
Graveson, France ..... 81 E 11
Gravina, Italy, '81, town, 15,-612; with suburbs, 16,574.... 94 U 13
Gravina (river), Italy ..... 94 U 13
Gravosa, Austria ..... 89 K 9
Gray, France, '91, 6,908 ..... 82 M 6
Gray, France (on travel map). 74 G 5
Gray Bay, Franz Josef Land .. 3 A 2
Gray Cape, Australia ..... 115 F 2
Grays Thurrock, England, '91, 12,217 ..... 77 J 5
Graz, Austria (see Gratz) ..... 90 L 9
Grazalema, Spain, '87, 6,389 .. 83 G 8
Greaker, Norway ..... 95 E 3
Greasby, England ..... 76 N 3
Great Abaco Island, Bahama Islands ..... 67 G 1
Great Altai Mountains, Mongolia ..... 107 D 1
Great Atlas (Mts.), Morocco ... 111 E 3
Great Aughrabies Fall, Africa. 113 E 5
Great Australian Bight (bay), Australia ..... 115 D 6
Great Baddow, England ..... 77 J 4
Great Bahama (island), Bahama Islands ..... 67 F 1
Great Bahama Bank, Bahama Islands ..... 67 F 3
Great Balkan (Mts.), Central Asia ..... 100 H 5
Great Bardfield, England ..... 77 J 3
Great Barrier Island, New Zealand ..... 117 F 2
Great Barrier Reefs, Australia. 115 H 3
Great Barton, England ..... 77 K 1
Great Bassa, Liberia, a5,000 .. 111 D 9
Great Bassa (district), Liberia 111 D 9
Great Basses (rocks), Ceylon.. 105 H 16
Great Bear Lake, Canada ..... 59 F 3
Great Bear Sand Hills, Canada. 63 L 3
Great Bedwin, England ..... 77 A 5
Great Belt (sound), Denmark (see Store Belt) ..... 88 H 6
Great Bend, The, Canada ..... 63 H 1
Great Berkhampstead, England '91, 7,888 ..... 77 E 3
Great Bernera (island), Scotland, '91, 535 ..... 78 C 3
Great Billing, England ..... 77 D 1
Great Birch, England ..... 77 L 3
Great Blakenham, England ... 77 M 2
Great Blasket Island, Ireland.. 79 A 7
Great Bradley, England ..... 77 J 2
Great Braxted, England ..... 77 K 3
Great Brickhill, England ..... 77 E 3
Great Brington, England ..... 77 C 1
Great Britain (kingdom), Europe 75-76-77-78
Great Bromley, England ..... 77 L 3
Great Burstead, England ..... 77 J 4
Great Bushmanland (region), Cape Colony ..... 113 E 5
Great Caimite Island, Haiti ... 68 B 6
Great Canfield, England ..... 77 J 3
Great Cape Peninsula, Canada. 59 F 3
Great Chishall, England ..... 77 H 2
Great Clacton, England ..... 77 M 3
Great Corn Island, Nicaragua. 66 N 7
Great Crosby (parish), England, '91, 13,288 ..... 76 F 6
Great Cumbrae Island, Scotland, '91, 1,784 ..... 78 G 8
Great Desert, British India ... 104 D 5
Great Dividing Range, Australia 115 H 4
Great Driffield, England (see Driffield) ..... 76 M 4
Great Easton, England ..... 77 J 3
Greater Antilles, comprising Cuba, Haiti, Porto Rica and Jamaica, West Indies ..... 67 D 5
Greater Haff (bay), Germany.. 85 E 19
Great Europa Point, Gibraltar. 83 Q 9
Great Exuma Island, Bahama Islands ..... 67 G 3
Great Fawley, England (see North Fawley) ..... 77 B 4
Great Feldberg, The (Mt.), Germany ..... 86 M 7
Great Fish Bay, Africa ..... 112 J 15
Great Fish River, Africa (see Aub River) ..... 113 C 3
Great Fish River, Canada .... 59 K 3
Great Fish River, Cape Colony. 113 H 7
Great Glen (valley), Scotland.. 78 G 6
Great Gransden, England ..... 77 G 2
Great Grimsby, England, '91, 51,876 ..... 76 N 5
Great Grimsby, England (on travel map) ..... 74 D 2
Great Guana Cay, Bahama Islands ..... 67 G 1
Great Hallingbury, England ... 77 H 3
Great ham, England ..... 77 D 6
Great ham Park, London, England ..... 75 M 15
Great Harnish Island, Turkey in Asia ..... 102 J 9
Great Holland, England ..... 77 M 3
Great Hormead, England ..... 77 H 3
Great Ice Cape, Arctic Region 3 J 2
Great Ilford, England, '91, 10,913 ..... 77 H 4
Great Ilford, England (on local map) ..... 75 P 13
Great Inagua Island, Bahama Islands ..... 67 J 4
Great Irgitz (river), Russia ... 96 J 5
Great Isaac (island), Bahama Islands ..... 67 F 1
Great Island, Canada ..... 63 J 2
Great Island, Spitzbergen .... 3 P 8
Great Jack, Africa ..... 111 E 9
Great Karoo, Plateau of, Cape Colony ..... 113 F 7
Great Kei Island, Molucca Is.. 116 H 6
Great Kei River, Cape Colony. 113 J 7
Great Khingan Mountains, Manchuria ..... 107 L 1
Great Kimd, Russia ..... 96 K 5
Great Kokel (river), Hungary.. 89 P 5
Great Kumania (district), Hungary ..... 89 M 4
Great Lake Ha! Ha! Quebec... 61 N 2
Great Leighs, England ..... 77 K 3
Great Letaba River, South African Republic ..... 113 A 2
Great Liu-kiu (island), Japan. 108 P 6
Great Long Lake, Canada .... 59 Q 5
Great Malvern (parish), England, '91, 8,450 ..... 75 H 9
Great Malvern, England (on travel map) ..... 74 C 2
Greatmans Bay, Ireland ..... 79 B 5
Great Maplestead, England.... 77 K 3
Great Marlow, England, '91, 6,097 ..... 77 D 4
Great Matchel Point, Trinidad. 68 L 7
Great Milton, England ..... 77 C 4
Great Missenden, England .. 77 E 4
Great Mis Tor (Mt.), England.. 75 D 12
Great Munden, England ..... 77 G 3
Great Namaqualand (region), Africa ..... 113 C 3
Great Natuna Island, Dutch East India ..... 116 C 4
Great Neva (river), Russia ... 97 E 9
Great Nicobar (island), British India ..... 106 A 11
Great Ningo, Africa ..... 111 G 9
Great Oakley, England ..... 77 M 3
Great Ouley, England ..... 77 F 3
Great Okhta, Russia ..... 97 F 8
Great Ombongo (district), Africa ..... 112 L 15
Great Ormes Head, Wales 76 6
Great or Old Sampford, England 77 J 3
Great Onob (river), Africa (see Onab Geibi) ..... 113 D 3
Great Ouse River, England (see Ouse) ..... 76 N 7
Great Pamir (mountains), Turkestan ..... 103 P 2
Great Parndon, England ..... 77 H 3
Great Paxton, England ..... 77 G 1
Great Pedro Bluff, Jamaica ... 68 H 7
Great Pierre Bay, Haiti ..... 68 B 6
Great Plain of the Sourls, Canada ..... 63 L 4
Great Plains, The, Canada .... 63 J 4
Great Popo, Africa ..... 111 G 9
Great Ragged Island, Bahama Islands ..... 67 H 3
Great Rajah (Mt.), Borneo .... 116 D 5
Great Rapid, Canada ..... 63 H 2
Great Redang Island, Siam .... 106 F 12
Great Riet River, Cape Colony 113 E 6
Great River, The, Jamaica ... 68 G 6
Great Rock Point, Canada..... 63 J 1
Great Russia (division), Russia, '97, 34,798,513 ..... 96 J 3
Great Saint Bernard (pass), Switzerland ..... 91 D 7
Great Saling, England ..... 77 K 3
Great Sandy Desert, Australia. 115 C 4
Great Sandy Island, Australia. 115 J 5
Great Sangir Island (volcano), Dutch East India ..... 116 F 4
Great Scheidegg (Mt.), Switzerland ..... 91 G 5
Great Schneeberg (Mt.), Germany ..... 87 M 24
Great Schreckhorn (Mt.), Switzerland (see Schreckhorn) .... 91 G 5
Great Schütt Island, Hungary.. 89 J 4
Great Shantar Island, Siberia. 100 Q 3
Great Shefford, England ..... 77 B 5
Great Shemogue, New Brunswick ..... 62 E 3
Great Shuswap Lake, British Columbia ..... 63 G 4
Great Simme (river), Switzerland ..... 91 E 5
Great Skarcies (river), Africa .. 111 C 8
Great Skellig (rocks), Ireland.. 79 A 8
Great Slave Lake, Canada .... 63 H 1
Great Slave River, Canada .... 63 H 1
Great Sound, Bermudas ..... 67 N 3
Great Sound, West Indies .... 67 E 5
Great Staughton, England .... 77 F 1
Great Stour River, England ... 77 N 5
Great Tew, England ..... 77 B 3
Great Tey, England ..... 77 K 3
Great Thurlow, England ..... 77 J 2
Great Totham, England ..... 77 K 3
Great Tuters (Island), Russia.. 97 F 2
Great Uizen (river), Russia ... 96 J 6
Great Victoria Desert, Australia 115 D 5
Great Village, Nova Scotia, a1,600 ..... 62 F 4
Great Wakering, England ..... 77 L 4
Great Waldringfield, England .. 77 L 2
Great Walea Island, Celebes.. 116 F 5
Great Wall, The, Mongolia .... 107 H 3
Great Wallachia (division), Rumania ..... 98 J 4
Great Waltham, England ..... 77 K 3
Great Weldon, England ..... 76 L 8
Great Wenham, England ..... 77 M 3
Great Western Rann (salt marsh), British India ..... 104 C 8
Great Whale River, Canada ... 59 P 5
Great Wheraside (Mt.), England 76 H 4
Great Winterbeck (Mt.), Cape Colony ..... 113 D 7
Great Wolford, England ..... 77 A 2
Great Yarmouth, England, '91, 49,318 ..... 76 Q 7
Great Yarmouth, England (on travel map) ..... 74 F 2
Great Zwarte Bergen (Mt.), Cape Colony ..... 113 E 7
Grebbestad, Sweden ..... 95 G 7
Grebenau, Germany ..... 86 L 9
Grebenstein, Germany, '95, 2,220 ..... 86 K 10
Grebo (tribe), Liberia ..... 111 E 9
Grecia, Costa Rica ..... 66 L 9
Greco, Cape, Cyprus ..... 101 F 5
Greding, Germany ..... 86 O 13
Greece (kingdom), Europe, '89, 2,187,208 ..... 73 O 8
Greece (kingdom, large scale map of) 99
Greely (explorer), 1881-83, Arctic Region ..... 3 A 7
Greely Fjord, Arctic Region ... 3 H 7
Green Bay (place), Ontario ... 60 C 2
Green Bay, Philippine Is. ..... 116 E 2
Green Cape, Australia ..... 115 J 7
Greencastle (Antrim), Ireland, '91, 730 ..... 79 J 2
Greencastle (Donegal), Ireland.. 79 G 1
Green Cay, Bahama Islands .... 67 G 3
Greenfield, Nova Scotia, est.551 62 E 5
Greenford Green, England ..... 75 L 13
Green Harbor, Nova Scotia .... 62 D 6
Green Harbor (place), Nova Scotia ..... 62 D 6
Green Hill, Australia (see Mount Mary) ..... 115 B 1
Greenhill Station, England ... 75 L 13
Green Island, China ..... 107 C 6
Green Island (place), Jamaica.. 68 G 6
Green Lake, Canada ..... 63 J 3
Greenland, Arctic Region ..... 3 K 8
Greenland, North America (Danish), '90, 10,516 ..... 4 N 3
Greenland Current, East, Atlantic Ocean ..... 1 Q 3
Greenland Sea, Greenland .... 3 M 7
Greenlaw (village), Scotland, '91, 669 ..... 78 M 8
Greenly Islands, Australia .... 115 E 6
Green Mountain, Ascension .... 109 D 7
Greenock (town), Scotland, '91, 63,423 ..... 78 G 8
Greenore Point, Ireland ..... 79 J 7
Greenough, Australia, '91, 1,014 115 B 5
Green Park, London, England. 75 M 14
Green Point, Australia ..... 115 K 2
Green Point, Cape Colony ..... 113 B 6
Green Point (place), New Brunswick ..... 62 D 2
Green River, New Brunswick .. 62 A 2
Green River (place), New Brunswick ..... 62 B 2
Green River, Quebec ..... 61 P 3
Greens Norton, England ..... 77 C 2
Greens Pond, Newfoundland .... 62 K 5
Greenstead, England ..... 77 L 3
Greenstead Green, England ... 77 K 3
Greenstone Point, Scotland .... 78 E 4
Green Turtle Cay, Bahama Islands ..... 67 G 1
Greenview, Ontario ..... 60 H 2
Greenville, Liberia ..... 111 D 9
Greenville, Nova Scotia ..... 62 F 4
Greenwater Hills, Canada .... 63 L 3
Greenwich, England, '91, 165,-417 ..... 77 H 5
Greenwich (part of London), England (on local map) ..... 75 O 14
Greenwich Hill, New Brunswick 62 C 4
Greenwich Island, Oceanica ... 114 G 4
Greenwich Royal Observatory Park, London, England ..... 75 O 14
Gregory, A.C. (explorer's route), Australia ..... 115 D 3
Gregory, Lake, Australia ..... 115 F 5
Gregory Range, Australia ..... 115 G 3
Gregory River, Australia ..... 115 F 3
Gregory Sound, Ireland ..... 79 B 5
Greierz, Switzerland (see Gruyères) ..... 91 D 5
Greifenberg (Bavaria), Germany ..... 86 Q 12
Greifenberg (Pomerania), Germany, '95, 5,490 ..... 85 E 21
Greifenberg (Pomerania), Germany (on travel map)..... 74 M 2
Greifenburg, Austria ..... 90 G 10
Greifendorf, Austria ..... 90 N 4
Greifenhagen, Germany, '95, 6,880 ..... 85 F 20
Greifensee, Switzerland, '88, 237 ..... 91 J 2
Greifen See (lake), Switzerland 91 J 3
Greifenstein, Austria ..... 90 N 7
Greiffenberg (Brandenburg), Germany, '95, 1,336..... 85 F 18
Greiffenberg (Silesia), Germany, '95, 3,281 ..... 87 K 22
Greifswald, Germany, '95, 22,-775 ..... 85 D 17
Greifswald, Germany (on travel map) ..... 74 L 1
Greifswalder Bodden (sound), Germany ..... 85 D 18
Greig Island, Low Archipelago (see Nian) ..... 117 L 8
Grein, Austria ..... 90 K 7
Greina Pass, Switzerland ..... 91 J 5
Greiz, Germany, '95, 22,296 .... 86 L 15
Greiz, Germany (on travel map) 74 L 3
Grejs, Denmark ..... 88 F 5
Grenaa, Denmark, '90, 2,953 ... 88 H 4
Grenaa Havn (harbor), Denmark ..... 88 J 4
Grenada (island, Br.), West Indies, '91, 54,062 ..... 67 P 8
Grenade, France ..... 81 G 9
Grenade, France ..... 81 E 9
Grenadines (Islands, Br.), West Indies ..... 67 P 8
Grenchen, Switzerland, '88, 3,782 ..... 91 E 3
Grendon, England ..... 77 E 2
Grendon Underwood, England.. 77 D 3

Grenfell, Australia, 1,750 115 H 6
Grenfell, Canada .... 63 L 4
Grenglols, Switzerland, '88, 229 91 G 5
Grenna, Sweden, '96, 1,135 .... 95 J 7
Grenoble, France .... 80 L 2
Grennoch, Loch (lake), Scotland .... 78 H 9
Grenoble, France, '96, 61,002... 81 L 7
Grenoble, France (on travel map) .... 74 H 6
Grenville, Cape, Australia .... 115 G 2
Grenville, Quebec, '91, 502 .... 61 E 7
Grenville Channel, British Columbia .... 63 D 3
Grenville South (county) Ontario, '91, 12,931 .... 60 K 3
Grésilières, France .... 81 J 11
Grésux, France .... 81 G 11
Greschi, Rumania .... 98 J 4
Gretna, Manitoba .... 63 M 4
Gretna Green, Scotland .... 78 K 9
Gretz, France .... 82 F 3
Greussen, Germany .... 86 K 13
Greve, Denmark .... 88 L 5
Greve, Italy, '81, 1,599. .... 93 K 7
Greve (river), Italy .... 93 K 7
Grève, Grande, Quebec .... 61 H 3
Greven, Germany .... 85 H 6
Grevenbroich, Germany .... 86 K 3
Grevenhof, Germany .... 87 M 30
Grevenmacher, Luxemburg .. 84 H 9
Grevesmühlen, Germany .... 85 E 13
Greville, Port, Nova Scotia, a1,000 .... 62 E 4
Grey, Fort, Australia .... 115 G 5
Grey, De, River, Australia .... 115 B 4
Grey (county), Ontario, '91, 76,-238 .... 60 E 3
Grey Abbey, Ireland, '91, 633.. 79 K 2
Grey Bear Mountains, Canada . 63 J 3
Greyerz, Switzerland (see Gruyères) .... 91 D 5
Greyhound Strait, Dutch East India .... 116 F 5
Greymouth, New Zealand, '91, 3,787 .... 117 C 7
Grey Plains, Australia .... 115 A 5
Grey Range, Australia .... 115 G 5
Greystones, Ireland, '91, 516... 79 J 5
Greytown, Cape Colony, '91, 432 .... 113 D 8
Greytown, Natal .... 113 K 5
Greytown (Otago), New Zealand, '91, 251 .... 117 C 9
Greytown (Wellington), New Zealand, '91, 1,141 .... 117 F 6
Greytown, Nicaragua, a1,500 .. 66 M 9
Greywell, England .... 77 C 5
Grez, Les, France .... 82 H 4
Grez-en-Bouère, France .... 80 E 5
Grezzana, Italy .... 93 K 4
Grinsi, Russia .... 96 H 5
Griatsovetz, Russia, est.2,337.. 96 H 4
Gribbell Island, British Columbia .... 63 D 3
Gridneva, Russia .... 97 K 4
Griebe (river), Germany .... 87 B 33
Griend (island), Netherlands.. 84 F 2
Grierswille, Ontario, a2,000.. 60 E 3
Gries, Austria .... 90 C 9
Gries, Austria .... 90 C 10
Griesbach, Germany .... 86 Q 17
Grieskirchen, Austria .... 90 H 7
Griesliehen, Germany .... 87 E 31
Gries Pass, Switzerland .... 91 H 5
Griffin Lake (place), British Columbia .... 63 G 4
Griffith, Ontario .... 60 H 2
Grigioni (It., canton), Switzerland (see Grisons) .... 91 L 4
Grignan, France .... 81 K 8
Grignon, France .... 82 D 3
Grigorevka, Russia .... 97 K 7
Grigorevka, Novo, Russia. .... 97 K 8
Grigoriopol, Russia, est.8,056.. 97 G 8
Grijalva, Juan de (explorer's route) .... 4 M 12
Grijalva, Rio (river), Mexico.. 64 M 9
Grillo, Cerro del (battlefield), Mexico .... 65 C 1
Grim, Cape, Australia .... 115 K 6
Grimaud, France .... 81 H 12
Grimes Island, Oceanica .... 114 F 4
Grimla (cape), Turkey in Europe (see Cape Paxli) .... 98 J 8
Grimma, Germany, '95, 9,803.. 86 K 16
Grimmen, Germany, '95, 3,581. 85 D 16
Grim Ness (point), Scotland... 78 L 2
Grimsay (island), Scotland, '91, 281 .... 78 B 4
Grimsby, England (see Great Grimsby) .... 76 N 5
Grimsby, Ontario, '91, 883.... 60 F 4
Grimsel Pass, Switzerland .. 91 G 5
Grimsey (island), Iceland..... 88 P 1
Grimstad, Norway, '91, 2,894 . 95 F 7
Grimston, North, England. . 76 L 4
Grindelwald, Switzerland, '88, 295 .... 91 G 5
Grindelwald, Switzerland (on travel map) .... 74 J 5
Grindon, England .... 76 J 6
Grindsted, Denmark. .... 88 D 5
Grindstone Island, Quebec .... 62 G 2
Grinnell Land, Arctic Region... 3 H 7
Grinnell Land, Canada .... 59 M 1
Grinstead, East, England, '91, 5,180 .... 77 H 6
Grinzing, Austria . 90 C 5
Grion, Switzerland .... 91 D 6
Griper and Hekla Bay, Arctic Region .... 3 F 7
Grip Lighthouse, Norway . . 95 E 5
Griqualand, East (dependency), Cape Colony, '91, 152,618 ... 113 J 6
Griqualand, West (division), Cape Colony, '91, 83,375..... 113 F 5
Griqua Town, Cape Colony, '91, 401 .... 113 F 5
Grishino, Russia .... 97 L 7
Grislehamn, Sweden... .... 95 L 6
Grisolles, France .... 81 G 9
Grisons (canton), Switzerland, '88, 94,810; '94, est.95,169... 91 K 4
Grissch, Java. .... 116 D 6
Griswold, Manitoba .... 63 L 4
Gritn, La, Venezuela, a10,500.. 70 C 2
Gritsov, Russia. .... 97 F 7
Griva, Russia .... 96 K 3
Grivegnée, Belgium, '90, 9,569 84 G 7
Grivel, Cape, Greenland ..... 3 M 8
Griz Nez, Cap (cape), France.. 80 G 2
Grizzly Bear (lake), Canada.. 63 H 1
Grmeč Planina (Mt.), Bosnia .. 89 H 7
Grntchar, Servia .... 98 E 5
Groais Island, Newfoundland.. 62 J 5
Grobin, Russia .... 97 C 3
Grobler, South African Republic .... 113 L 7
Grochow, Russia .... 97 C 5
Gródek, Austria, '90, 10,742... 89 P 2
Grodno, Russia, '90, est.49,788 97 E 5
Grodno (government), Russia, '97, 1,615,815 .... 97 D 5
Grodzisko, Austria, '90, 683... 89 O 1
Groenlo, Netherlands (commune), '94, est.2,617..... 84 J 4
Groesbeek, Netherlands (commune), '94, est.5,396 ..... 84 G 5
Grogport, Scotland..... 78 E 8
Groitzsch, Germany, '95, 5,451 86 K 15
Grojec, Russia .... 97 C 6
Grolley, Switzerland, '88, 205.. 91 D 4
Grona, Africa .... 111 D 4
Gronau (in Westfalen), Germany, '95, 2,092..... 85 H 5
Gronau (on the Leine), Germany, '95, 2,522 ..... 85 H 10
Grönbæk, Denmark .... 88 F 4
Gröndal, Denmark .... 88 O 4
Grondines, Quebec .... 61 K 5
Grong, Norway .... 95 H 4
Grönhard, Germany .... 86 P 13
Groniger Wadden (bank), Netherlands .... 84 H 2
Gröningen, Germany, '95, 3,193 85 J 13
Groningen, Netherlands (commune), '89, 55,714; '95, est. 60,541 .... 84 J 2
Groningen, Netherlands (on travel map) .... 74 H 2
Groningen (province), Netherlands, '89, 272,786; '95, est. 288,885 .... 84 J 2
Grön Sund (sound), Denmark.. 88 L 7
Groombridge, England .... 77 H 6
Groote Eylandt (island), Australia .... 115 F 2
Groote River, Cape Colony.... 113 E 7
Groot Fontein, Africa..... 112 L 15
Grootfontein, Africa..... 113 C 3
Gropa (Mt.), Hungary..... 89 P 3
Grorud, Norway .... 95 D 1
Grosa, Punta (point), Spain... 83 O 5
Grosbous, Luxemburg .... 84 G 9
Groschowitz, Germany..... 87 L 27
Grosellliers (explorer's route).. 4 O 7
Groshdi, Russia .... 97 C 4
Gros Morne, Haiti, a22,000... 68 C 5
Grosnez Point, Channel Islands 75 H 15
Grosotto, Italy..... 93 H 2
Grossa (island), Austria (see Lunga) .... 89 F 7
Grossaitingen, Germany..... 86 Q 12
Grossalmerode, Germany, '95, 2,730 .... 86 K 10
Gross Altdorf, Germany..... 86 O 10
Gross Arusha, Africa ..... 112 Q 11
Gross Batanga, Africa ..... 112 J 10
Grossbaudiss, Germany . . 87 K 23
Grossbaum, Germany . . . . 87 C 33
Grossbeeren, Germany . . . 85 H 17
Gross-Bittesch, Austria . . 90 M 5
Gross Bottwar, Germany ..... 86 P 9
Gross Breitenbach, Germany... 86 L 13
Gross Brittanien, Germany ... 87 B 34
Grossburg, Germany..... 87 L 25
Gross Czimochen, Germany.... 87 E 36
Grossdietwil, Switzerland, '88, 588 .... 91 F 3
Grosse Caille Island, Haiti ... 68 B 7
Grosse Emme (river), Switzerland .... 91 E 3
Grosse Fatra (Mt.), Hungary . 89 L 3
Grossefehn, Germany ..... 85 F 5
Grossenhain, Germany, '95, 12,-024 .... 86 K 18
Gross Enzersdorf, Austria. ... 90 F 6
Grosser Marienburger Werder (district), Germany ..... 87 D 29
Grosses Coques, Nova Scotia.. 62 C 5
Grosse Terre, Pointe de (point), France .... 80 C 6
Grosseto, Italy, '81, town, 3,-962; commune, 7,371; '95, commune, est.9,000 ..... 94 K 9
Grosseto (province), Italy, '81, 114,205; '95, est 124,472 ... 94 K 9
Gross Friedrichsdorf, Germany. 87 C 34
Gross Gemmern, Germany . . 87 E 31
Gross Gerau, Germany. . . . 86 N 8
Gross Glockner (Mt.), Austria. 90 F 9
Grossgbgau, Germany (see Ghegau) .... 87 J 23
Grossgörschen, Germany..... 86 K 15
Gross Hartmannsdorf, Germany, '95, 2,131 .... 86 L 17
Grosshesepe, Germany . . . . 85 G 5
Gross Horst (lighthouse), Germany .... 85 D 20
Grossjägerndorf, Germany.... 87 C 34
Gross-Jedlersdorf, Austria, '90, 7,834 .... 90 N 7
Gross Jestin, Germany .... . 87 D 22
Grosskoslau, Germany . . . . 87 F 31
Gross Lessen, Germany . . . . 87 J 21
Gross Lindenau, Germany . . 87 C 32
Grosslinlewo, Germany . . . . 87 D 27
Gross-Meseritsch, Austria, '90, 5,401 .... 90 N 5
Gross Möllen, Germany ..... 87 D 22
Gross Moyeuvre, Germany, '90, 5,410 .... 86 O 3
Gross Namaland (region), Africa (see Great Namaqualand) 113 C 3
Grosso, Monte (Mt.), France... 81 M 11
Gross Pankow, Germany ..... 85 F 15
Gross Purden, Germany .. . 87 E 32
Grossrambin, Germany .... . 87 E 23
Gross Raming, Austria... . . 90 K 8
Gross Räschen, Germany. . . 85 J 18
Gross Redding, Austria..... 90 K 8
Gross Rettenstein (Mt.), Austria .... 90 E 9
Gross Rosinsko, Germany..... 87 E 35
Gross Sabow, Germany ..... 85 E 21
Gross Salze, Germany, '95, 5,903 85 H 14
Gross-Schenk, Hungary..... 89 R 6
Gross Schlemanen, Germany... 87 F 32
Gross Schirrau, Germany..... 87 C 33
Gross Schliewitz, Germany.... 87 E 27
Gross Schönebeck, Germany.. 85 G 18
Gross Siegharts, Austria..... 90 L 6
Gross-Steffelsdorf, Hungary (see Rima-Szombath) ..... 89 L 3
Gross Strehlitz, Germany, '95, 5,456 .... 87 L 27
Gross-Tajax, Austria ..... 90 N 6
Gross Trakischken, Germany .. 87 D 35
Gross Venediger (Mt.), Austria. 90 E 9
Gross Wabern, Switzerland, '88, 348 .... 91 E 4
Grosswangen, Switzerland..... 91 G 3
Grosswardein, Hungary, '90, 38,557 .... 89 N 4
Gross Wartenberg, Germany, '95, 2,349 .... 87 K 26
Grosswelle, Germany ..... 85 F 15
Gross-Wossek, Austria ..... 90 L 3
Gross Ziegenort, Germany.... 85 E 19
Gross Zünder, Germany..... 87 D 28
Groswater Bay, Labrador..... 59 T 6
Grötö (island), Norway..... 95 L 1
Grottaglie, Italy, '81, commune, 9,431; town, 8,880..... 92 L 7
Grottaminarda, Italy, '81, 2,984 94 S 12
Grottammare, Italy ..... 94 P 9
Grottau, Austria ..... 90 K 2
Grotte, Italy, '81, 8,775..... 94 K 14
Grottkau, Germany, '95, 4,321 87 L 25
Grotto Point, Australia..... 115 J 1
Grouthield, Natal..... 113 K 5
Grouw, Netherlands ..... 84 G 2
Grove Hill, Australia..... 115 E 2
Grove Isla (island), Spain..... 83 C 2
Groznyi, Russia..... 96 J 7
Gruba, Africa ..... 111 G 8
Grubokoi, Russia ..... 97 F 4
Grudzladz, Germany (see Graudenz) .... 87 F 28
Grue, Norway ..... 95 H 6
Grulnard Island, Scotland..... 78 E 4
Grulnart, Loch (inlet), Scotland 78 D 8
Gruissau, France ..... 81 B 12
Grula, Scotland..... 78 D 5
Grumo, Italy, '81, 9,230..... 94 Y 12
Grünberg (Hesse), Germany.... 86 L 8
Grünberg (Silesia), Germany, '95, 18,527 .... 87 J 21
Grund, Germany, '95, 2,051.... 85 J 11
Grund, Switzerland, '88, 335.. 91 G 4
Grundare, Iceland..... 88 N 2
Grundför, Denmark..... 88 F 4
Grundisburgh, England ..... 77 M 2
Grundl See (lake), Austria.... 90 H 8
Grundset, Norway..... 95 G 6
Grundsunda, Sweden..... 95 L 5
Grunewald, Jagdschloss, Germany .... 87 J 28
Grunewald, Villen Colonie, Germany .... 87 J 28
Grunewald See (lake), Germany .... 87 J 28
Grungugf, River, Brazil..... 71 J 6
Grünhagen, Germany..... 87 E 30
Grünhelde, Germany..... 87 C 35
Grüningen, Switzerland, '88, 227 .... 91 J 3
Grünschotzen, Germany..... 87 E 25
Grünstadt, Germany ..... 86 N 7
Grünten (Mt.), Germany ..... 86 R 11
Gruppe, Germany ..... . 87 F 28
Gruppe, Ober, Germany..... 87 E 28
Grüsch, Switzerland..... 91 M 4
Grusia (region), Russia (see Georgia) .... 96 H 7
Grussbach, Austria ..... 90 N 6
Grutsch, Switzerland ..... 91 F 5
Gruver (village), Scotland, '91, 389 .... 78 C 3
Gruyère, Switzerland (see Gruyères) .... 91 D 5
Gruyères, Switzerland ..... 91 D 5
Grybów, Austria .... 89 N 2
Grybów, Austria (on travel map) .... 74 P 4
Grypskerk, Netherlands ..... 84 H 2
Grysgaard, Denmark ..... . 88 N 4
Grystö Lighthouse, Norway .. 95 H 3
Gryt, Sweden .... 95 J 7
Grythyttehed, Sweden..... 95 J 7
Grytö (island), Norway..... 95 K 2
Grzymałów, Austria..... 89 S 2
Gschwend, Germany ..... 86 P 10
Gsbat (river), Russia ..... 97 K 4
Gstad, Switzerland, '88, 279... 91 D 5
Gsteig, Switzerland, '88, 133... 91 D 5
Gsür (Mt.), Switzerland ..... 91 E 5
Gua, Cuba .... 68 H 4
Gua, Cayo (island), Cuba..... 68 H 4
Gua (river), Italy..... 93 K 4
Guaba, Haiti .... 68 C 6
Guacamayos (Indian tribe), Colombia .... 70 C 3
Guacamoyo, Colombia..... 70 C 3
Guacanabo, Golfo de, Cuba... 68 H 4
Guacharos, Cave of, Venezuela 70 E 1
Guachipas, Argentina, '90, a500 72 D 9
Guacipati, Venezuela..... 70 E 2
Guadalajara, Mexico, '95, 83,870 65 C 3
Guadalajara (canton), Mexico, '94, 213,528 .... 65 C 3
Guadalajara, Spain, '87, 11,235 83 K 4
Guadalajara (province), Spain, '87, 201,518 .... 83 K 4
Guadalaviar (river), Spain..... 83 L 5
Guadalcanal, Spain, '87, 6,242. 83 G 6
Guadalcanar (island), Solomon Islands .... 117 K 5
Guadalcázar, Mexico, '94, 5,640 65 F 1
Guadalcázar (partido), Mexico, '94, 31,625 .... 65 F 1
Guadalfeo (river), Spain..... 83 J 8
Guadalhorce, Spain..... 83 H 8
Guadalmez (river), Spain..... 83 H 6
Guadalope (river), Spain..... 83 M 4
Guadalupe Island, North America .... 4 H 11
Guadalquiver (river), Spain.... 83 F 8
Guadalupe, Cuba .... 68 F 2
Guadalupe, Guatemala ..... 66 E 5
Guadalupe, Rio de (river), Mexico .... 65 B 6
Guadalupe, Sierra de (Mts.), Mexico .... 65 B 5
Guadalupe, Tanque de, Mexico 64 H 6
Guadalupe (Lower California), Mexico .... 64 A 2
Guadalupe (Zacatecas), Mexico, '94, 16,225 .... 65 D 1
Guadalupe, Peru .... 70 B 5
Guadalupe, Spain, '87, 2,964... 83 G 5
Guadalupe, Sierra de (Mts.), Spain .... 83 G 5
Guadalupe, Villa, Uruguay, est. 3,500 .... 72 F 10
Guadalupe Hidalgo, Mexico.... 65 H 4
Guadalupe Island, Oceanica... 114 P 2
Guadalupe y Calvo, Mexico.... 64 F 4
Guadaraya, Santo Domingo.... 68 D 6
Guadarrama, Spain..... 83 H 4
Guadarrama, Sierra de (Mts.), Spain .... 83 H 4
Guadarrama (river), Spain.... 83 J 4
Guadarrama, Venezuela ..... 70 D 2
Guadazeon (river), Spain..... 83 L 5
Guadeloupe (island, Fr.), West Indies, '89, est.142,294 ..... 67 O 6
Guadiana, Ensenada de (bay), Cuba .... 68 A 2
Gundiana (river), Portugal .... 83 E 7
Guadimnamenor (river), Spain.. 83 J 7
Guadiaro, Spain .... 83 G 8
Guadiela (river), Spain..... 83 K 4
Guadix, Spain, '87, 11,980..... 83 J 7
Guadupe, Cuba .... 68 G 2
Guafo, Island, Chile..... 72 C 12
Guagues (Indian tribe), Venezuela (see Guaicas) ..... 70 E 2
Guahan Island, Oceanica..... 114 F 3
Guahibos (Indian tribe), Colombia .... 70 D 2
Guaicas (Indian tribe), Venezuela .... 70 E 2
Gualcho, Bolivia .... 70 D 7
Gualmaro, Cuba .... 68 H 2
Guainamota, Mexico .... 64 B 1
Guainia, Rio (river), Colombia. 70 D 3
Guaira, La, Venezuela (see La Guaira) .... 70 D 1
Guajaba, Isla (island), Cuba... 68 H 3
Guajabaney, Cuba .... 68 K 3
Guajaibon, Pan de (Mt.), Cuba. 68 B 2
Guajan Island, Oceanica (see Guahan) .... 114 F 3
Guajara Falls, Brazil..... 70 D 6
Guajira (peninsula), Colombia (see Goajira) .... 70 C 1
Guajivos (Indian tribe), Colombia (see Guahibos)..... 70 D 2
Gualaco, Honduras..... .... 66 K 4
Gualan, Guatemala..... .... 66 F 4
Gualatano, Nicaragua ..... 66 L 5
Gualdo Tadino, Italy, '81, town, 2,733; commune, 8,477..... 94 N 8
Gualeguay, Argentina, '90, a11,-000 .... 72 F 10
Gualeguaychu, Argentina, '90, a11,000 .... 72 F 10
Guam, Island (see Guahan), Oceanica .... 114 F 3
Guamá, Rio (river), Brazil.... 71 H 4

Guamacaro, Cuba, '87, 10,245. 68 D 2
Guamal, Colombia. 70 C 2
Guamanga, Peru (see Ayacucho) 70 C 6
Guamblin, Island, Chile. 72 B 12
Guames, Rio (river), Colombia 70 B 3
Guamini, Argentina. 72 E 11
Guam Island, Oceanica (see Guahan Island) 114 F 3
Guamo, El, Cuba. 68 J 4
Guamuias, Cuba, '87, 11,589. 68 E 2
Guanabacoa, Cuba, '87, 28,043 68 C 1
Guanacaste (province), Costa Rica, '92, 20,049. 66 K 9
Guana Cay, Great, Bahama Islands 67 G 1
Guanacevi, Mexico. 64 F 5
Guanahacabibes (swamp), Cuba 68 A 3
Guanahuma (river), Santo Domingo 68 D 6
Guanaja, Cañon de la (stralt), Cuba 68 H 3
Guanaja Island, Honduras (see Bonaca) 66 K 3
Guanajay, Cuba, '87, 9,512. 68 C 1
Guanajayabo, Cuba, '87, 8,132. 68 D 2
Guanajilio, Rio (river), Porto Rico 68 H 1
Guanajuato, Mexico, '95, 39,337 65 E 2
Guanajuato (distrito), Mexico, '94, 93,042 65 E 3
Guanajuato (state), Mexico ,'95, 1,653,505 65 E 3
Guanamas, Cuba. 68 G 3
Guanaparo, Rio (river), Venezuela 70 D 2
Guañape Islands, Peru. 70 B 5
Guanarate, Santo Domingo. 68 D 7
Guanare, Venezuela, '91, 10,880 70 D 2
Guandacol, Argentina, '90, a1,500 72 D 9
Guandacol, Rio de (river), Argentina 72 D 9
Guanes, Cuba, '79, est.13,547. 68 B 2
Guanica, Porto Rico. 68 H 2
Guanillos, Chile, '85, 1,580. 70 C 8
Guanipa, Rio (river), Venezuela 70 E 2
Guanito, Santo Domingo. 68 G 6
Guano, Cuba. 68 B 2
Guano, Lake, Nicaragua. 66 M 5
Guano Cay, Nicaragua. 66 M 8
Guanos, Punta (point), Cuba. 68 D 1
Guanta, Venezuela. 70 E 1
Guantanamo, Cuba, '87, 23,741 68 K 4
Güñanuco (department), Peru (see Huñanuco) 70 B 5
Guap (Island), Oceanica (see Yap) 114 E 4
Guapay, Rio (river), Bolivia. 70 E 7
Guapey (river), Bolivia (see Guapay) 70 E 7
Guapo Bay, Trinidad 68 K 7
Guaporé, Rio (river), Bolivia 70 E 6
Guaporé, Rio (river), Brazil. 70 F 7
Guara, Sierra de (Mts.), Spain 83 M 2
Guaraguao, Santo Domingo. 68 G 7
Guaranda, Ecuador, a4,000. 70 B 4
Guarani (Indian tribe), Paraguay 72 F 9
Guaraos, Llanos de (plain), Bolivia (see Llanos de Guarayos) 70 E 7
Guarapari, Brazil. 71 J 8
Guaraqueava, Brazil. 72 G 8
Guaratinguetá, Brazil, a5,000. 71 H 8
Guaraunos (Indian tribe), Venezuela 70 E 2
Guarayos (Indian tribe, Lapaz), Bolivia 70 D 6
Guarayos (Indian tribe, Santa Cruz), Bolivia 70 E 7
Guarayos, Llanos de (plain), Bolivia 70 E 7
Guarby, Abyssinia. 110 Q 8
Guarcino, Italy. 94 O 11
Guarda, Portugal, '78, 4,613. 83 E 4
Guarda (district), Portugal, '90, 250,758 83 E 4
Guardafui, Cape, Africa. 110 T 7
Guarda-raya, Punta (point), Cuba 68 L 5
Guardia, Cape, Greece. 99 L 4
Guardia, Haiti 68 C 6
Guardia, Italy, '81, 4,786. 94 R 12
Guardia, Nicaragua 66 B 10
Guárdia, Spain (see La Guárdia), '87, 6,036 83 C 3
Guardiagrele, Italy. 94 Q 10
Guardiaregia, Italy. 94 Q 12
Guardiavieja, Spain. 83 K 8
Guardo, Spain. 83 H 2
Guareña, Spain, '87, 6,382. 83 F 6
Guari (tribe), Africa. 111 H 8
Guaribas, River, Brazil 71 J 5
Guarico, Haiti (see Cap Haitien) 68 C 5
Guarico, Venezuela 70 D 2
Guarico (river), Venezuela. 70 D 2
Guaritico (river), Venezuela. 70 D 2
Guarraus (Indian tribe), Venezuela (see Guaraunos) 70 E 2
Guarunto, Honduras 66 L 4
Guascaioa, Punta (point), Colombia 70 B 3
Guasdualito, Venezuela. 70 C 2
Guasila, Italy. 92 C 8
Guasimal, Cuba. 68 F 3
Guasimas, Cuba. 68 G 3
Guaso, Cuba 68 K 4
Guaso Nyiro (river), Africa. 112 Q 10
Guastalla, Italy, '81, 2,648. 93 J 5
Guastalla, Italy (on travel map) 74 K 6
Guastatoya, Guatemala. 66 F 5
Guassú Passo Fundo, Brazil. 72 G 9
Guatemala, Central America (large scale map of). 66 E 4
Guatemala (republic), Central America, '93, 1,364,678; '97, est.1,501,145 66 E 4
Guatemala (department), Guatemala, '93, 147,840. 66 E 5
Guatemala, Old, Guatemala (see Guatemala Antigua) 66 D 5
Guatemala Antigua, Guatemala, '93, 10,150 66 D 5
Guatemala la Nueva, Guatemala, '93, 71,527. 66 E 5
Guaturiva, Colombia. 70 D 3
Guatusos (Indians), Costa Rica 66 L 9
Guaviare, Rio (river), Colombia 70 C 3
Guaxaca (state), Mexico (see Oaxaca) 65 K 7
Guayabal, Colombia 70 C 2
Guayabal, Venezuela, est.3,146. 70 D 2
Guayabero, Rio (river), Colombia 70 C 3
Guayabo, Cerro, Cuba. 68 K 4
Guayabo, El, Cuba. 68 F 2
Guayacanes, Santo Domingo. 68 F 7
Guayaguayare Bay, Trinidad. 68 L 7
Guayama, Porto Rico, '87, 13,472 68 J 2
Guayana (province), South America (see Bolivar). 70 E 2
Guayaneco, Islands, Chile. 72 B 13
Guayanilla, Porto Rico, '87, 7,790 68 J 2
Guayaquil, Ecuador, a50,000. 70 A 4
Guayaquil, Gulf of, Ecuador. 70 A 4
Guayas, Rio (river), Ecuador. 70 B 4
Guayas (province), Ecuador,'89, est.98,042 70 A 4
Guaybas (Indian tribe), Colombia (see Guahibos). 70 D 2
Guaycas (Indian tribe), Venezuela (see Guaicas) 70 E 2
Guaymas, Mexico, '94, 5,200. 64 C 4
Guayquiraro, Rio (river), Argentina 72 F 10
Guayra, La, Venezuela (see La Guaira) 70 D 1
Guayrá Falls, Brazil. 72 G 8
Guaytecas Islands, Chile. 72 C 12
Guazapares, Mexico. 64 E 4
Gubagab (river), Africa. 113 C 2
Gubat, Africa. 110 P 6
Gubbio, Italy, '81, 5,540. 93 N 8
Guben, Africa 110 T 8
Guben, Germany, '95, 31,183. 85 J 20
Guben, Germany (on travel map) 74 M 3
Gubla Mount, Africa. 112 J 11
Gubu, Africa 111 J 8
Guchen, Chinese Empire. 107 E 2
Guebi, Persia. 103 A 2
Gudalur, British India (see Cuddalore) 105 H 14
Güdar, Sierra de (Mt.), Spain. 83 M 4
Gudar-i-Barut, Persia. 103 G 5
Gudas (tribe), Africa. 112 Q 10
Gudbrandsdal (valley), Norway 95 F 6
Guddada (river), Bhutan. 104 M 6
Guddra, British India. 104 C 7
Gudduu, British India. 105 H 11
Guden Aa (river), Denmark. 88 F 4
Gudesgna, Nicaragua. 66 K 7
Gudhghur, Baluchistan. 103 L 8
Gudhjem, Denmark 88 R 6
Gudiyatam, British India, '91, 18,747 105 G 13
Gudkino, Russia. 97 L 5
Gudme, Denmark 88 H 6
Gudmont, France 82 L 4
Gudran, Persia 103 F 5
Gudri-olum, Turkestan 103 F 2
Gudu Adu, Africa. 110 S 8
Gudur, British India. 105 G 12
Gudur, British India. 105 H 12
Gudur Mountain, Russia. 101 M 2
Gudvangen, Norway. 95 E 6
Gué, France. 82 K 3
Guebwiller, Germany (see Gebweiler) 86 R 5
Guebwiller, Ballon de (Mt.), Germany 86 R 4
Gueeclard, France. 82 A 5
Guelderland, Netherlands (see Gelderland) 84 G 4
Guelders, Netherlands (see Gelderland) 84 G 4
Gueldre (Fr.), Netherlands (see Gelderland) 84 G 4
Guele, Kaga (Mt.), Africa. 110 M 8
Guelma, Algeria, '91, 4,535. 111 H 1
Guelph, Ontario, '91, 10,539. 60 E 4
Guelph Junction, Ontario. 60 E 4
Guelueda, Africa 110 S 8
Guémené-sur-Scorff, France. 80 B 4
Güemes, Fort, Argentina. 72 E 8
Güemez, Mexico 64 K 6
Guerah-et-Tarf, Algeria 111 H 2
Guérande, France, '91, town, 2,395; commune, 7,020. 80 C 5
Guerbaville, France. 82 B 2
Guerche, La (Cher), France, '91, 3,515 80 H 6
Guerche (-de-Bretagne), La, France, '91, 4,933 80 D 5
Guere Mountains, Africa. 110 L 8
Guéret, France, '91, 7,799. 80 G 6
Guéret, France (on travel map) 74 E 5
Guernica, Spain. 83 K 1
Guernsey Island, Channel Islands 75 G 15
Guernsey Island, Channel Islands (on travel map) 74 C 4
Guerrara, Algeria, '91, 3,732. 111 H 2
Guerre, La, Quebec. 61 F 8
Guerrero, Cuba 68 G 3
Guerrero (Coahuila), Mexico. 64 J 3
Guerrero (distrito), Mexico, '94, 20,006 65 G 6
Guerrero, Cerro de (Mt.), Mexico 65 B 6
Guerrero (state), Mexico, '95, 418,960 65 G 6
Guerrero (Tamaulipas), Mexico. 64 J 4
Guethenbras Point, England. 75 C 15
Guffei, Africa. 110 K 7
Gugern, British India. 104 D 4
Gugging, Austria 90 B 4
Guggisberg, Switzerland,'88, 89 91 D 4
Gugird, Kuh-i- (Mt.), Persia. 103 E 3
Güglingen, Germany. 86 O 8
Guglionesi, Italy, '81, 5,153. 94 R 11
Guglok Dagh (Mt.), Turkey in Asia 101 F 4
Gugu, Africa. 112 L 9
Gugu (Mt.), Hungary. 89 O 6
Guguan Island, Oceanica. 114 F 3
Guha (tribe), Kongo. 112 O 12
Guhrau, Germany, '95, 4,806. 87 J 23
Guiana, Brazilian, Brazil (see Brazilian Guiana) 71 F 3
Guiana, British, South America, '95, est.283,278 69 J 2
Guiana, Dutch, South America, '92, 58,484 69 J 3
Guiana, French, South America, '88, 25,796 69 K 3
Guiana, Venezuelan (province), Venezuela (see Bolivar) 70 E 2
Guia Narrows, Chile 72 C 14
Guiavar (district), Turkey in Asia 101 L 4
Guichen, France 80 D 5
Guienne (old province), France (see Guyenne) 80 B 3
Guierche, La, France 82 A 4
Guier Lake, Africa 111 C 6
Guiglia, Italy 93 K 6
Guignes, France 82 F 3
Guignicourt, France. 82 H 2
Guija, Lake, Salvador. 66 F 5
Guikora, Africa 110 L 9
Guilden Morden, England. 77 G 2
Guildford, Australia 115 B 6
Guildford, England, '91, 14,319 77 E 6
Guildford, England (on travel map) 74 D 3
Guillaumes, France 81 N 8
Guillermo, Cayo (Island), Cuba 68 G 2
Guillestre, France. 81 M 8
Guillon (Doubs), France 82 N 6
Guillon (Yonne), France 82 J 5
Guimar, Spain, '78, 4,271. 83 N 8
Guimaraens, Portugal (see Guimarães) 83 D 3
Guimaraes, Brazil 71 J 4
Guimarães, Portugal, '78, 4,491 83 D 3
Guimaras Island, Philippine Is. 116 F 2
Guinchos, Cayo (island), Bahama Islands 67 G 3
Guinea, Gulf of, Africa (see Gulf of Guinea) 109 F 4
Guinea (district), Africa. 111 H 9
Guinea, New (island), Oceanica, a800,000 114 E 5
Guinea Current, Atlantic Ocean 1 R 9
Guinecanan Bay, Bahama Islands 67 G 1
Güines, Cuba, '87, 12,618. 68 C 2
Guines, France, '91, 4,502 80 G 2
Guingamp, France, '91, 9,196. 80 B 4
Guinia de Soto, Cuba 68 E 3
Guintanamo, Bahia de (bay), Cuba 68 K 5
Guinua, Rio (river), Argentina. 72 D 13
Guiom-chu-Mekong River, Tibet 107 F 4
Guiones, Point, Costa Rica 66 K 10
Guipúzcoa (province), Spain, '87, 181,845 83 K 1
Guira de Melena, Cuba, '87, 8,721 68 C 2
Guiral, Cuba 68 J 4
Guiriri, Rio (river), Brazil. 71 G 4
Guisborough, England, '91, 5,623 76 L 3
Guiscard, France 82 F 1
Guise, France, '91, 8,153 82 H 1
Guise, France (on travel map) 74 F 4
Guiseley, England, '91, 4,079. 76 J 5
Guishe, Persia 103 J 5
Guitane, Lake, Ireland 79 C 7
Guitres, France 81 E 7
Guixahbourg, French Guiana 71 G 3
Gujarat (province), British India (see Guzarat) 104 C 8
Gujar Khan, British India 104 D 3
Gujba, Africa 110 J 8
Gujranwala, British India, '91, 26,785 104 E 3
Gujrat, British India, '91, 18,050 104 D 3
Gaju, Africa 112 N 9
Gula (river), Norway 95 G 5
Gulakka, Africa 110 L 6
Gulambar, Turkey in Asia. 101 L 5
Gulandu Channel, British India 105 D 16
Gulbarga, British India, '91, 28,200 105 F 11
Guldalen (valley), Norway 95 G 5
Guldborg Sund (sound), Denmark 88 K 7
Güldenboden, Germany 87 D 29
Güldenhof, Germany 87 G 27
Guledgud, British India, '91, 15,481 105 F 11
Gulek, Turkey in Asia, est.360. 101 F 4
Gulevichki, Russia 97 E 6
Gulf Dulce, Guatemala 66 F 4
Gulfito (river), Colombia. 70 A 2
Gulf of Adalia, Turkey in Asia. 101 D 4
Gulf of Aden, Africa 110 T 7
Gulf of Aden, Turkey in Asia 102 K 10
Gulf of Adramyti, Turkey in Asia 101 B 3
Gulf of Ægina, Greece 99 J 5
Gulf of Agrakhan, Russia 96 J 7
Gulf of Akabah, Egypt 110 P 3
Gulf of Alexandretta, Turkey in Asia (see Iskanderun) 101 F 4
Gulf of Almería, Spain 83 K 8
Gulf of Amatique, Guatemala. 66 G 4
Gulf of Anadyr, Siberia 100 Y 2
Gulf of Arcadia, Greece 99 D 6
Gulf of Arsachena, Italy. 92 C 6
Gulf of Arta, Greece 99 C 3
Gulf of Ashraf, Persia (see Astrabad Bay) 103 E 2
Gulf of Asin, Turkey in Asia (see Mendelia) 101 B 4
Gulf of Asinara, Italy 92 B 7
Gulf of Baklai, Africa 110 Q 6
Gulf of Bomba, Africa 110 M 2
Gulf of Boni, Celebes 116 F 5
Gulf of Boothia, Arctic Region 3 F 9
Gulf of Bothnia, Sweden 95 M 5
Gulf of Bourgas, Eastern Rumelia 98 K 6
Gulf of Bu-Shaifa, Egypt 110 N 3
Gulf of Cadiz, Spain 83 E 7
Gulf of Cagliari, Italy 92 C 8
Gulf of California, Mexico 64 C 4
Gulf of Cambay, British India. 104 D 9
Gulf of Campeachy, Mexico 64 N 8
Gulf of Cariaco, Venezuela. 70 E 1
Gulf of Carpentaria, Australia. 115 F 2
Gulf of Cassandra, Turkey in Europe 98 F 8
Gulf of Castellammare, Italy. 94 J 13
Gulf of Catania, Italy 94 M 11
Gulf of Corinth, Greece (see Gulf of Lepanto) 99 G 4
Gulf of Coro, Venezuela 70 C 1
Gulf of Cutch, British India 104 B 8
Gulf of Darien, Colombia. 70 B 2
Gulf of Drin, Turkey in Europe 98 B 7
Gulf of Enos, Turkey in Europe 98 H 8
Gulf of Finland, Russia 97 E 2
Gulf of Fonseca, Salvador 66 H 6
Gulf of Gabes, Tunis 111 J 2
Gulf of Gaeta, Italy 94 P 12
Gulf of Gascogne, France 81 C 9
Gulf of Genoa, Italy 93 E 6
Gulf of Gonaive, Haiti 68 B 6
Gulf of Guayaquil, Ecuador 70 A 4
Gulf of Guinea, Africa 109 F 4
Gulf of Hagion Oros, Turkey in Europe 98 F 8
Gulf of Hammamet, Tunis 111 J 1
Gulf of Hierissos, Turkey in Europe 98 G 8
Gulf of Honduras, British Honduras 66 G 3
Gulf of Iskanderun, Turkey in Asia 101 F 4
Gulf of Ismid, Turkey in Asia. 101 C 2
Gulf of Khatanga, Arctic Region 3 G 1
Gulf of Khatanga, Siberia 100 O 1
Gulf of Kolokytha, Greece 99 G 7
Gulf of Koron, Greece 99 F 7
Gulf of Kos, Turkey in Asia 101 B 4
Gulf of Kronotzki, Siberia 100 T 3
Gulf of Kuma, Russia 96 J 7
Gulf of Laconia, Greece (see Gulf of Kolokytha) 99 G 7
Gulf of Lamia, Greece 99 G 3
Gulf of Lepanto, Greece 99 F 4
Gulf of Lyon, France 81 K 9
Gulf of Makri, Turkey in Asia 101 C 4
Gulf of Manar, British India. 105 G 15
Gulf of Manfredonia, Italy 94 T 11
Gulf of Masirah, Oman 102 P 7
Gulf of Mendelia, Turkey in Asia 101 B 4
Gulf of Messenia, Greece (see Gulf of Koron) 99 F 7
Gulf of Mexico 4 N 12
Gulf of Mezen, Arctic Region. 3 N 2
Gulf of Nauplia, Greece (see Argolic Gulf) 99 G 6
Gulf of Nicoya, Costa Rica 66 L 10
Gulf of Nordvik, Arctic Region 3 G 1
Gulf of Nordvik, Siberia 100 O 1
Gulf of Obi, Siberia 100 K 1
Gulf of Oman, Oman 102 P 5
Gulf of Oristano, Italy 92 B 8
Gulf of Paestum, Italy (see Gulf of Salerno) 94 R 13
Gulf of Palermo, Italy 94 K 13
Gulf of Palmas, Italy 92 B 9
Gulf of Papagayo, Costa Rica. 66 K 9
Gulf of Papua, New Guinea (British) 116 H 3
Gulf of Paria, Trinidad 68 K 7
Gulf of Paria, Venezuela 70 E 1
Gulf of Patras, Greece 99 E 4
Gulf of Patti, Italy 94 M 13
Gulf of Pechi-li, China 107 K 3
Gulf of Petali, Greece 99 K 4
Gulf of Policastro, Italy 94 T 11

Gulf of Quartu, Italy ... 92 C 8
Gulf of Rendino, Turkey in Europe ... 98 G 8
Gulf of Riga, Russia ... 97 D 3
Gulf of Saint Lawrence, Canada 59 S 7
Gulf of Saint Lawrence, Canada 62 G 2
Gulf of Salerno, Italy ... 94 R 13
Gulf of Salonikl, Turkey in Europe ... 98 E 8
Gulf of San Eufemia, Italy ... 92 K 9
Gulf of San Miguel, Colombia ... 70 B 2
Gulf of Saros, Turkey in Europe ... 98 J 8
Gulf of Scala Nova, Turkey in Asia ... 101 B 4
Gulf of Siam, Siam ... 106 E 9
Gulf of Sidra, Africa ... 110 L 3
Gulf of Smyrna, Turkey in Asia ... 101 B 3
Gulf of Solum, Egypt ... 110 N 3
Gulf of Spezia, Italy ... 93 G 6
Gulf of Squillace, Italy ... 92 K 9
Gulf of Suez, Egypt ... 110 P 3
Gulf of Symi, Turkey in Asia ... 101 B 4
Gulf of Taganrog, Russia ... 96 G 6
Gulf of Talmur, Arctic Region ... 3 H 1
Gulf of Talmur, Siberia ... 100 N 1
Gulf of Tajura, Africa ... 110 R 8
Gulf of Taranto, Italy ... 92 L 7
Gulf of Tartary, Siberia ... 100 R 1
Gulf of Tehuantepec, Mexico ... 65 M 7
Gulf of Terracina, Italy ... 94 O 12
Gulf of Tomini, Celebes ... 116 F 5
Gulf of Tongking, French Indo-China ... 106 H 5
Gulf of Triest, Austria ... 90 H 12
Gulf of Triste, Venezuela ... 70 D 1
Gulf of Uraba, Colombia ... 70 B 2
Gulf of Valencia, Spain ... 83 N 5
Gulf of Venezuela, Venezuela ... 70 C 1
Gulf of Venice, Italy ... 93 N 4
Gulf of Volo, Greece (see Gulf of Volos) ... 99 H 2
Gulf of Volos, Greece ... 99 G 2
Gulf of Yenisei, Siberia ... 100 K 1
Gulf Stream, Atlantic Ocean ... 1 O 6
Gulgong, Australia, a1,300 ... 115 H 6
Gullalpol, Russia ... 97 L 8
Gullea, Bulgaria ... 98 K 6
Gulima (river), Africa ... 110 R 7
Gulipe, Lake, Argentina ... 72 D 12
Gulistan, Afghanistan ... 103 M 4
Gul Kuh (Mt.), Afghanistan ... 103 M 4
Gulladoo, Lake, Ireland ... 79 F 4
Gullion, Slieve (Mt.), Ireland ... 79 J 3
Gull Lake (Assiniboia), Canada 63 J 4
Gull Lake (Keewatin), Canada 63 M 2
Gull Lake (Ungava), Canada ... 59 P 7
Gulpaigan, Persia, a8,000 ... 103 D 4
Gulran, Afghanistan ... 103 J 3
Gulstav (point), Denmark ... 88 H 7
Gulufa Africa ... 110 R 8
Gulvain (Mt.), Scotland ... 78 F 6
Gülzow, Germany ... 85 E 21
Gum, Ab-i-, British India ... 104 A 5
Guma, East Turkestan ... 107 B 3
Gumba, Africa ... 112 Q 9
Gumba, Kongo ... 112 M 10
Gumbad, Afghanistan ... 103 O 2
Gumbali, Kongo ... 112 O 10
Gumbalu, Africa ... 110 P 8
Gumbaz, Afghanistan ... 103 K 5
Gumbaz, Persia ... 103 H 7
Gumbet, Persia ... 103 F 2
Gumbinnen, Germany, '95, 13,540 ... 87 C 35
Gumbinnen, Germany (on travel map) ... 74 Q 1
Gumbinnen (bezirk), Germany, '95, 801,023 ... 87 D 34
Gumbiri, Africa ... 112 O 9
Gumboz-I Shah, Afghanistan ... 103 J 6
Gumbu, Africa ... 111 E 7
Gumenek, Turkey in Asia ... 101 G 2
Gumenjoko Mountain, Africa ... 112 K 10
Gumesh Tepe, Persia ... 103 F 2
Gumgum, Turkey in Asia ... 101 J 3
Gumla Fort, British India ... 104 K 8
Gumma, Persia ... 103 C 4
Gumma (division), Japan, '95, est.749,000 ... 108 E 1
Gummel, Africa, a12,000 ... 111 J 7
Gummersbach, Germany, '95, 11,089 ... 86 K 6
Gummin, Germany ... 85 D 21
Gumpoldskirchen, Austria ... 90 N 7
Gumri, Russia (see Alexandrapol) ... 96 H 7
Gumsur, British India ... 105 K 10
Gumti (river), British India ... 104 H 6
Gumuldzhina, Turkey in Europe, a7,000 ... 98 H 7
Gümüsh-Khana, Turkey in Asia (see Gemush Khana) ... 101 H 2
Guna, Mount, Abyssinia ... 110 Q 8
Gun Cay, Bahama Islands ... 67 F 2
Gunchen, Manchuria ... 107 M 2
Gunda, Africa ... 112 L 14
Gunda (tribe), Africa ... 110 K 6
Gunda (tribe), Africa ... 110 L 5
Gundagai, Australia, est.950 ... 115 H 7
Gundamuk, Afghanistan (see Gandamak) ... 103 O 2
Gundardehi, British India ... 105 H 9
Gundava, Baluchistan ... 103 M 6
Gundelfingen, Germany ... 86 P 11
Gunder Libah, Africa ... 110 S 8
Gundesö, Norway ... 95 B 2
Gundi, Africa ... 110 L 8
Gundis, Switzerland (see Combey) ... 91 D 6
Gundlupet, British India ... 105 F 14
Gundolbhadoli, British India ... 104 M 3
Gundsomagle, Denmark ... 88 L 5
Gunduk (river), British India (see Gandak) ... 104 J 5
Guneh, Turkey in Asia ... 101 C 3
Gunflint Narrows, Ontario ... 60 H 5
Gunga, Africa ... 110 N 7
Gungaur, British India ... 104 H 8
Gun-guluta Steppe, Mongolia ... 107 H 1
Gungunhana, Africa ... 112 P 16
Gunik, Turkey in Asia ... 101 C 4
Gunlpur, British India ... 105 K 10
Gunja, Hungary ... 89 L 7
Gunjong, British India ... 104 O 7
Gunna (island), Scotland ... 78 C 6
Gunnedah, Australia, a4,700 ... 115 J 6
Gunners Quoin (island), Mauritius ... 109 M 7
Gunong Api (volcano), Dutch East India ... 116 G 6
Gunong Api (volcano), Molucca Islands ... 116 G 5
Gunong Mentahak (Mt.), Straits Settlements ... 105 O 16
Gunong Pulai (Mt.), Straits Settlements ... 105 O 16
Gunong Raja (Mt.), Straits Settlements ... 105 N 15
Gunong Robinson (Mt.), Straits Settlements ... 105 N 14
Gunongsitoli, Sumatra ... 116 A 4
Güns, Hungary, '90, 7,076 ... 89 H 4
Güns, Hungary (on travel map) ... 74 N 5
Gun-shalidak-Steppe, Mongolia ... 107 J 2
Guns Island, Ireland ... 79 K 3
Gunso, Africa ... 112 L 13
Guntakal, British India ... 105 F 12
Guntersdorf, Austria ... 90 N 6
Guntoor, British India (see Gantun) ... 105 H 11
Guntramsdorf, Austria ... 90 N 7
Guntur, British India (see Gantun) ... 105 H 11
Gunung Tebur, Borneo ... 116 E 4
Günzburg, Germany, '95, 1,339 ... 86 Q 11
Günzburg, Ober, Germany ... 86 R 11
Gunzenhausen, Germany ... 86 O 12
Guoghetti, Africa ... 110 Q 8
Gur (river), British India ... 105 E 10
Gur, Lake, Ireland ... 79 D 6
Gura, Africa ... 110 Q 9
Gura, British India ... 104 C 7
Gura, Greece, '89, 829 ... 99 F 5
Gura (tribe), Liberia (see Gurra) 111 D 9
Guracabulla, Cuba ... 68 F 2
Guracha (tribe), Africa ... 110 P 9
Gurage (tribe), Africa ... 110 Q 8
Gurahonez, Hungary ... 89 O 5
Gura Humora, Austria ... 89 S 4
Guranah, Baluchistan ... 103 K 8
Guranguti (Mt.), Baluchistan ... 103 L 8
Gurara (native state), Africa ... 111 F 3
Gurara, Sebkha (salt lake), Africa ... 111 F 3
Gurban-sakhat Mountains, Mongolia ... 107 G 2
Gurdaspur, British India ... 104 E 3
Gure, Africa ... 111 J 7
Gure, Africa ... 110 J 7
Gureina, Africa ... 110 M 2
Gurek, Persia ... 103 D 6
Gures, British India ... 104 E 2
Gurg, Persia ... 103 H 6
Gurgan, River, Persia ... 103 F 2
Gurganak, Kub (Mt.), Persia ... 103 D 4
Gurgaon, British India ... 104 F 5
Gurgara, Africa ... 110 L 8
Gurgl, Ober, Austria ... 90 C 10
Gurgl, Unter, Austria ... 90 C 10
Gurgo Hegy (Mt.), Hungary ... 89 H 5
Gurgueia, Serra (Mts.), Brazil. 71 H 5
Gurhwal (district), British India (see Garhwal) ... 104 G 4
Guri, Africa ... 110 L 6
Gurlef, Central Asia, '85, est. 5,954 ... 100 H 4
Gurlu, Africa, a12,000 ... 110 K 8
Gurjat States, British India ... 104 J 8
Gurjistan (region), Russia (see Georgia) ... 96 H 7
Gurk (river, Carinthia, Austria ... 90 J 10
Gurk (river, Carniola), Austria. 90 L 12
Gurkfeld, Austria ... 90 L 12
Gurkha, Nepal ... 104 K 6
Gurkeh, Egypt ... 110 O 5
Gurk Thal (valley), Austria ... 90 J 10
Gurla-mandhata (Mt.), Tibet ... 107 C 4
Gurma (district), Africa ... 111 G 7
Gurma, Turkey in Asia ... 101 D 4
Gurnek, Turkey in Asia ... 101 J 3
Guroshin, Russia ... 97 J 7
Gurowe, Africa ... 112 Q 14
Gurra (tribe), Liberia ... 111 D 9
Gurramkonda, British India ... 105 G 13
Gurratt Jebel (Mt.), Egypt ... 110 P 6
Gurreah, British India ... 104 N 3
Gurreby, Denmark ... 88 J 7
Gursl, Africa ... 110 O 7
Gurskö (island), Norway ... 95 D 5
Gurtepohl, Austria Hungary ... 91 N 3
Gurti, Egypt ... 110 O 5
Gurtruidenberg (D.), Netherlands (see Gertruidenbergi ... 84 E 5
Gurua (island), Brazil ... 71 G 3
Gurui, Mount, Africa ... 112 P 12
Gurnumor Mongolia ... 107 J 1
Gurunsi (native state), Africa. 111 F 8
Gurupa, Brazil ... 71 G 4
Gurupa, Island, Brazil ... 71 G 4
Gurupý, Brazil ... 71 H 4
Gurupý, Cabo (cape), Brazil ... 71 H 4
Gurupý, Rio (river), Brazil ... 71 H 4
Gurwal (state), British India, (see Garhwal) ... 104 G 4
Gurwhal (state), British India (see Garhwal) ... 104 G 4
Gurz, Afghanistan ... 103 L 4
Gurzan, Afghanistan ... 103 L 3
Gurzno, Germany, '95, 1,623 ... 87 F 30
Gusecht, Germany ... 87 G 22
Gusherbrum (Mt.), British India 104 F 2
Gushti, Persia ... 103 E 5
Gusinle, Turkey in Europe, a4,000 ... 98 B 6
Gusinoi Bay, Arctic Region ... 3 E 2
Gusinoi Bay, Siberia ... 100 S 1
Guspini, Italy, '81, 5,833 ... 92 B 8
Gustaf Adolf, Russia ... 97 E 1
Gustan, Persia ... 103 G 4
Gustave, Fort, West Indies ... 67 O 6
Gustavia, Fort, West Indies (see Fort Gustave) ... 67 P 6
Gustav Schacht, Austria ... 90 H 4
Güsten, Germany ... 85 J 14
Güstrow, Germany, '95, 17,531 85 E 15
Güstrow, Germany (on travel map) ... 74 L 2
Gusyatin, Russia ... 97 F 7
Güta, Hungary, '90, 7,088 ... 89 J 4
Guta, Russia ... 97 H 5
Gutaland (island), Sweden (see Gotland) ... 95 L 8
Gütenlach, Germany ... 86 Q 7
Gutenfeld, Germany ... 87 C 32
Gutensteln, Austria ... 90 M 8
Gutenstein, Austria (on travel map) ... 74 M 5
Güterglück, Germany ... 85 J 15
Gütersloh, Germany, '95, 6,680. 85 J 7
Gutfeld, Germany ... 87 F 31
Guthera, Cape, Crete ... 99 F 9
Guthrie, Scotland ... 78 L 6
Guti, British India ... 105 F 12
Gutierres, Bolivia ... 70 E 7
Gutierrez, Mexico ... 64 H 6
Gutmanshach, Russia ... 97 E 2
Guttna Island, Turkey in Asia ... 102 H 7
Gutnic (island), Sweden (see Gotland) ... 95 L S
Gutnish (island), Sweden (see Gotland) ... 95 L S
Gut of Canso, Nova Scotia ... 62 H 4
Gutsho, Dem, Africa ... 110 N 9
Guttannen, Switzerland, '88, 243 91 G 5
Guttentag, Germany, '95, 2,429 87 L 27
Guttin (Mt.), Hungary ... 89 P 4
Güttlingen, Switzerland, '88, 873 91 K 2
Guttstadt, Germany, '95, 4,571 87 E 31
Gützkow, Germany, '95, 2,153. 85 E 17
Guyana (region), South America (see Guiana) ... 71 F 3
Guyenne (old province), France. 80 B 3
Guysborough, Nova Scotia, a1,000 ... 62 H 4
Guysborough (county), Nova Scotia, '91, 17,195 ... 62 H 4
Guysborough Intervale, Nova Scotia ... 62 H 4
Guys Hill (place), Jamaica ... 68 J 6
Guzarat (province), British India, '81, 689,115 ... 104 C 8
Guzar-Bokhara (see Khuzar) ... 103 M 1
Guzar-i-Khashi, Afghanistan ... 103 K 5
Guzerat, British India (see Gujrat) ... 104 D 3
Guzman, Mexico, '94, 23,205 ... 65 C 4
Guzman, Ciudad (canton), Mexico, '94, 159,950 ... 65 C 4
Guzman, Laguna de (lake), Mexico ... 64 E 2
Guzman, Santo Domingo ... 68 E 5
Gwa, Burma ... 106 B 6
Gwadur, Oman, a4,000 ... 103 K 8
Gwadur (cape), Oman ... 103 K 8
Gwafar, Persia ... 103 H 7
Gwajak, Baluchistan ... 103 L 7
Gwal, British India ... 104 A 4
Gwallor (and cantonment), British India, '91, 104,087 ... 104 F 6
Gwalior (state), British India, '91, 3,378,774 ... 104 F 7
Gwamba (tribe), Africa ... 113 K 2
Gwani, Baluchistan ... 103 L 7
Gwashe, Persia ... 103 K 7
Gwatt, Switzerland, '88, 336 ... 91 E 4
Gwazm, Burma ... 106 A 4
Gweebarra Bay, Ireland ... 79 D 2
Gweebarra River, Ireland ... 79 E 2
Gwelo, Africa ... 112 O 15
Gwened, France (see Vannes) ... 80 C 5
Gweni, Africa ... 112 P 10
Gwetter, Persia ... 103 J 8
Gwetter Bay, Baluchistan ... 103 J 8
Gwida, Africa ... 110 N 9
Gwirupu, Africa ... 110 L 9
Gwy, Rhayader Wales ... 75 E 9
Gwy River, Wales ... 75 E 9
Gy, France ... 82 M 6
Gya, British India (see Gaya) ... 104 K 7
Gyaing, Burma ... 106 C 6
Gy-ala-jong, Tibet ... 107 F 5
Gyangtse, Tibet ... 107 D 5
Gyaros (island), Greece ... 99 L 5
Gyergyó-Ditró, Hungary, '90, 5,811 ... 89 R 5
Gyergyó-Szent-Miklós, Hungary, '90, 6,104 ... 89 R 5
Gyé-sur-Seine, France ... 82 J 4
Gyimes, Hungary ... 89 S 5
Gyimes Pass, Hungary ... 89 S 5
Gyldenlöve Fjord, Greenland. 3 L 10
Gylling, Denmark ... 88 G 5
Gylling Næs (cape), Denmark .. 88 G 5
Gympie, Australia, S.449 ... 115 J 5
Gyoma, Hungary, '90, 10,867 .. 89 M 5
Gyonaung, Burma ... 106 B 3
Gyöngyös, Hungary, '90, 16,124. 89 L 4
Gyönk, Hungary ... 89 K 5
Györ, Hungary (see Raab) ... 89 J 4
Györ (comitat), Hungary, '90, 92,992 ... 89 J 4
Gyorok, Hungary ... 89 N 5
Gysinge, Sweden ... 95 K 6
Gythion, Greece (see Marathonisi) ... 99 G 7
Gyula, Hungary, '90, 19,991 ... 89 N 5
Gyula-Fehérvár, Hungary (see Karlsburg) ... 89 P 5
Gzhatsk, Russia, est.7,009 ... 97 K 4

H

Haabö, Norway ... 95 D 2
Haabs, Austria ... 90 M 6
Haag, Austria ... 90 K 7
Haag, Germany ... 86 Q 15
Haag, Den (Dutch), Netherlands (see The Hague) ... 84 D 4
Haaksbergen, Netherlands (commune), '94, est.4,927 ... 84 J 4
Haano (island), Tonga ... 117 B 6
Haaö (island), Norway ... 95 C 2
Haapai Group, Tonga ... 117 B 6
Haapatanta, Sweden (see Haparanda) ... 95 O 4
Haar (river), Hungary ... 89 Q 6
Haara, Turkey in Asia ... 102 H 6
Haarby, Denmark ... 88 G 6
Haarle, Netherlands ... 84 H 4
Haarlem, Africa ... 110 P 8
Haarlem, Netherlands (commune), '89, 50,247; '95, est. 59,654 ... 84 E 4
Haarlem, Netherlands (on travel map) ... 74 G 2
Haarlemmer Meer Polder, Netherlands ... 84 E 4
Haarlev, Denmark ... 88 L 6
Haarsley, Denmark ... 88 G 6
Haase (river), Germany ... 85 G 6
Haast, New Zealand (see Awarua) ... 117 B 7
Haast Mountains, New Zealand 117 C 8
Haastrup, Denmark ... 88 G 6
Habai, Africa ... 112 S 10
Habana, Cuba (see Havana) ... 68 C 1
Habana, La, Cuba ... 68 C 1
Habana, La (province), Cuba, est.435,896 ... 68 C 2
Ha Bang, French Indo-China ... 106 H 6
Habay la Neuve, Belgium, '90, 1,790 ... 84 G 9
Habban, Arabia ... 102 K 9
Habein, Turkey in Asia ... 101 J 5
Habelschwerdt, Germany, '95, 5,750 ... 87 M 24
Habibas Islands, Algeria ... 111 F 1
Habichts Wald (Mts.), Germany 86 K 9
Habiganj, British India ... 104 N 7
Habilat, Plain of, Algeria ... 111 G 2
Habr-Awal (tribe), Africa ... 110 R 8
Habr-Gerhaji (tribe), Africa ... 110 S 8
Habsan (district), British India 105 D 10
Habsburg Warte (watchtower), Austria ... 90 C 5
Habstein, Austria ... 90 J 2
Hache, Lac La, British Columbia ... 63 F 4
Hachenburg, Germany, '95, 1,532 ... 86 L 6
Hachijo Jima (island), Japan ... 108 J 7
Hachiman, Japan, '86, est.5,047 108 H 6
Hachimori, Japan ... 108 J 3
Hachinohe, Japan, '87, est.10,632 ... 108 K 3
Hachioji Japan, '87, est.17,359 108 J 6
Ha Ciang, French Indo-China. 106 G 3
Hacienda Animas, Costa Rica. 66 C 10
Hacienda Jobo, Costa Rica ... 66 C 11
Hacienda Orosi, Costa Rica ... 66 C 10
Hacienda Santa Maria, Costa Rica ... 66 M 10
Hackås, Sweden ... 95 J 5
Hacketstown, Ireland, '91, 578 79 H 6
Hackling, Austria ... 90 B 6
Hackland, Scotland ... 78 K 1
Hackney, Cape Colony ... 113 H 7
Hackney (part of London), England, '91, 229,542 ... 75 O 13
Hacos Ness (point), Scotland .. 78 L 1
Had, El, Africa ... 110 K 3
Hada, Turkey in Asia ... 102 H 5
Hadab, Africa ... 113 C 3
Hada Hit, Egypt ... 110 O 3
Hadamar, Germany, '95, 2,244 86 M 7
Hadanet, Africa ... 110 Q 6
Hadareh (tribe), Africa ... 110 Q 6
Hadda, Turkey in Asia ... 102 G 6
Haddenham, England ... 77 D 3
Haddington (county), Scotland, '91, 37,185 ... 78 L 8

Haddington (town), Scotland, '91, 3,771 ..... 78 L 8
Haddon, West, England ..... 77 C 1
Haddon Hall, England ..... 76 J 6
Hadebat, Africa ..... 110 P 7
Hadeland (district), Norway .. 95 G 6
Hademarschen, Germany ..... 85 D 10
Hadenden (tribe), Africa ..... 110 Q 6
Hadersdorf, Austria ..... 90 M 7
Hadersdorf (suburb of Vienna), Austria ..... 90 B 6
Hadersleben, Germany, '95, 8,637 ..... 85 B 10
Hadersley, Germany (see Hadersleben) ..... 85 B 9
Haderup, Denmark ..... 88 D 4
Hadham, Much, England ..... 77 H 3
Hadhr, El, Turkey in Asia ... 101 K 5
Hadhr, El (Damascus), Turkey in Asia ..... 102 D 5
Hadie, Turkey in Asia ..... 102 L 4
Hadieh, Turkey in Asia ..... 102 G 4
Hadikfalva, Austria ..... 89 S 4
Hadipur, British India ..... 104 O 2
Haditeh, Turkey in Asia ..... 101 K 5
Hadjar, Beni (tribe), Arabia.. 102 K 4
Hadji Abbas, Turkey in Asia.. 101 E 2
Hadji Bektash, Turkey in Asia, a1,500 ..... 101 F 3
Hadji Hamza, Turkey in Asia, a1,000 ..... 101 F 2
Hadji Hassan, Turkey in Asia 101 F 2
Hadjikoi, Turkey in Asia, a2,000 101 F 2
Hadjiu, Turkey in Asia ..... 101 G 4
Hadleigh (Essex), England.... 77 K 4
Hadleigh (Suffolk), England, '91, 3,229 ..... 77 L 2
Hadlow, England ..... 77 J 6
Hadlow Cove, Quebec ..... 61 Q 6
Hadramaut (region), Arabia .. 102 L 8
Hadrianople, Turkey in Europe (see Adrianople) ..... 98 J 7
Hadrian's Wall, England (see Roman Wall) ..... 76 G 3
Hadsted, Denmark ..... 88 F 4
Hadstock, England ..... 77 J 2
Hadsund, Denmark ..... 88 G 3
Haecht, Belgium, '90, 2,502... 84 E 7
Haemus (Mts.), Bulgaria (see Balkan Mountains)..... 98 G 6
Haena Point, Hawaii ..... 117 L 1
Haenertsberg, South African Republic ..... 113 K 2
Haeran, Wady, Africa ..... 110 K 3
Haeren, Belgium, '90, 1,445... 84 C 3
Haestrup, Denmark ..... 88 G 2
Hafafell (Mt.), Iceland ..... 88 N 2
Hafeu, Baluchistan ..... 103 L 8
Haff, Greater (bay), Germany. 85 E 19
Hafnia, Denmark (see Copenhagen) ..... 88 M 5
Hafrafiudr (Mt.), Iceland ..... 88 N 2
Hafsa, Turkey in Europe ..... 98 J 7
Hafslund, Norway ..... 95 E 3
Hafun, Africa ..... 110 T 8
Hafun, Ras (cape), Africa .... 110 T 8
Hafverö, Sweden ..... 95 J 5
Haga, Sweden ..... 95 M 8
Haga, Gamla, Sweden..... 95 M 8
Hagar, Mount, Africa ..... 110 Q 6
Hagar, Sa-el-, Egypt ..... 110 R 3
Hagemeister (island), Low Archipelago (see Aputaki) ..... 117 L 8
Hagen (Hannover), Germany... 85 F 8
Hagen, Germany (on travel map) ..... 74 H 3
Hagen (Westphalia), Germany, '95, 41,826 ..... 86 K 6
Hagenau, Germany, '90, (commune), 14,752 ..... 86 P 6
Hagenau, Germany (on travel map) ..... 74 H 4
Hagendorf, Switzerland ..... 91 F 2
Hagen Mountains, Austria .... 90 F 8
Hagenow, Germany ..... 85 F 13
Hägersten, Sweden ..... 95 M 8
Hagersville, Ontario, '91, 1,068 60 E 5
Hagetmau, France ..... 81 E 9
Häggenäs, Sweden ..... 95 J 5
Hägglingen, Switzerland, '88, 1,141 ..... 91 G 2
Haggu, Wady, Egypt ..... 110 T 5
Haghe, Africa ..... 111 J 4
Hagl, Iceland ..... 88 M 2
Hagl, Japan, '87, est.21,048... 108 E 6
Hagla Anna (Bertia and Attica), Greece ..... 99 O 2
Hagla Anna (Euboea), Greece, '89, 1,382 ..... 99 H 3
Hagia Deka (Mt.), Greece ..... 99 A 1
Hagia Elevsa, Greece ..... 99 O 2
Hagiai Sabai, Greece ..... 99 O 1
Hagieni, Rumania ..... 98 K 4
Hagion Oros, Gulf of, Turkey in Europe ..... 98 F 8
Hagion Oros (peninsula), Turkey in Europe ..... 98 G 8
Hagios, Greece, '89, 840 ..... 99 H 3
Hagios Andreas, Greece, '89, 601 ..... 99 G 6
Hagios Basileios, Greece ..... 99 M 3
Hagios Dheka, Crete ..... 99 D 9
Hagios Dikios (Mt.), Crete .... 99 A 8
Hagios Dimitrios (Mt.), Greece 99 E 7
Hagios Georgios, Cape, Greece. 99 N 8
Hagios Georgios (Argolis and Corinth), Greece, '89, 1,974.. 99 G 5
Hagios Georgios (island), Greece 99 J 6
Hagios Georgios (Larissa), Greece ..... 99 H 2
Hagios Georgios (near Athens), Greece ..... 99 N 1
Hagios Georgios (near Athens), Greece ..... 99 P 3
Hagios Georgios (near Athens), Greece ..... 99 O 3
Hagios Georgios (river), Greece 99 G 5
Hagios Ilias (Mt., Arcadia), Greece ..... 99 F 5
Hagios Ilias (Mt., Euboea), Greece ..... 99 K 4
Hagios Ilias (Mt., Ios), Greece. 99 M 7
Hagios Ilias (Mt., Kea), Greece 99 K 5
Hagios Ilias (Mt., Laconia), Greece ..... 99 F 7
Hagios Ilias (Mt., Larissa), Greece ..... 99 G 2
Hagios Ilias (Mt., Melos), Greece ..... 99 K 7
Hagios Ilias (Mt., near Piræus), Greece ..... 99 N 3
Hagios Ilias (Mt., Paros), Greece ..... 99 M 7
Hagios Ilias (Mt., Phthiotis and Phocis), Greece ..... 99 G 3
Hagios Ilias (Mt., Thira), Greece ..... 99 N 8
Hagios Ilias (Mt., Trikala), Greece ..... 99 F 2
Hagios Ilias (near Athens), Greece ..... 99 P 2
Hagios Ilias (Mt.), Samos..... 99 P 5
Hagios Joannes, Greece ..... 99 P 2
Hagios Joannes, Greece (see Astros) ..... 99 G 6
Hagios Joannis, Crete ..... 99 C 8
Hagios Joannis, Cape, Crete.. 99 F 8
Hagios Joannis (island), Turkey in Asia (see Syrina) ..... 99 P 8
Hagios Konstantinos, Greece.. 99 N 1
Hagios Nicolo, Greece, '89, 550 99 F 7
Hagios Nikolaos, Greece ..... 99 H 8
Hagios Nikolaos (point), Greece 99 K 5
Hagios Petros (Arcadia), Greece, '89, 3,347 ..... 99 G 6
Hagios Petros (Athens), Greece 99 P 2
Hagios Petros (Santa Maura), Greece, '89, 1,124 ..... 99 B 3
Hagios Phillippos, Cape, Greece 99 L 6
Hagios Pneyma (Mt.), Crete.. 99 B 8
Hagios Soter (near Athens), Greece ..... 99 N 1
Hagios Soter (near Athens), Greece ..... 99 O 2
Hagios Stefanos, Turkey in Europe ..... 98 E 2
Hagios Stephanos, Greece ..... 99 N 1
Hagios Strati, Turkey in Asia 99 L 1
Hagios Strati (island), Turkey in Asia ..... 99 L 2
Hagios Theodoras, Greece ..... 99 O 3
Hagios Vlasia, Greece ..... 99 E 5
Hagios Vlasios, Greece, '89, 921 ..... 99 E 3
Hagir, Canal-el-, Egypt ..... 110 R 4
Hagiu Zoodochu Pege, Greece. 99 P 2
Hags Head, Ireland ..... 79 B 6
Hague, Cap de la (cape), France 80 D 3
Hague, Cap de la, France (on travel map) ..... 74 C 4
Hague, Netherlands (see The Hague) ..... 84 D 4
Hague, The (capital), Netherlands (commune), '89, 158,436; '95, est.185,744 ..... 84 D 4
Hague, The, Netherlands (on travel map) ..... 74 G 2
Haguenau, Germany (see Hagenau) ..... 86 P 6
Ha Ha, Great Lake, Quebec.. 61 N 2
Ha Ha Bay, Quebec ..... 61 N 2
Haba Shima (island), Japan (see Hillsborough) ..... 108 P 7
Ha Hin, French Indo-China.... 106 E 3
Hahnbach, Germany ..... 86 N 14
Ha Hoa, French Indo-China... 106 G 4
Hai, Africa ..... 112 K 11
Hai, China ..... 107 K 4
Hai, Siam ..... 106 F 7
Hai, Klang, Siam ..... 106 D 5
Hai, Kut-el-, Turkey in Asia.. 101 M 6
Haia, New Zealand ..... 117 E 10
Haid, Austria ..... 90 F 4
Haida, Austria, '90 (with Arnsdorf), 5,561 ..... 90 K 2
Haidarabad, British India (see Hyderabad) ..... 105 G 11
Haidarabad, British India (see Hyderabad) ..... 104 B 7
Haidarabad (state), British India (see Hyderabad) ..... 105 F 10
Haidari, Turkey in Asia ..... 101 H 3
Haideuschaft, Austria ..... 90 H 12
Haideri, Turbat-i, Persia, a4,000 103 H 3
Haider Pasha, Turkey in Asia 98 F 2
Haidhof, Germany ..... 86 O 15
Haidhong, French Indo-China.. 106 H 4
Haie, La, France ..... 80 F 6
Haieth, El, Arabia ..... 102 H 4
Haifa, Palestine, a5,000 ..... 102 B 6
Hai Fong, French Indo-China, est.15,485 ..... 106 H 4
Haigat River, Africa ..... 113 E 4
Haiger, Germany, '95, 1,711... 86 L 7
Haigerloch, Germany ..... 86 Q 8
Haiguous, Africa ..... 113 C 2
Hai-ju, Korea ..... 108 C 4
Haik, Turkey in Asia ..... 101 K 3
Haika, Ghulbet al (bay), Turkey in Asia ..... 102 J 10
Haiku, Hawaii ..... 117 O 2
Hail, Arabia ..... 102 J 3
Hallakandi, British India ..... 104 O 7
Hailey, England ..... 77 A 3
Hai-ling Island, China ..... 107 J 6
Hailsham, England ..... 75 N 12
Haim, Rio (river), Brazil..... 71 J 5
Haimane Plateau, Turkey in Asia ..... 101 E 3
Haimar, El (wells), Egypt ..... 110 P 5
Hainan (island), China, a2,000,000 ..... 107 J 7
Hainan Strait, China ..... 107 J 6
Hainau, Germany (see Haynau) 87 K 23
Hainault (province), Belgium (see Hainaut) ..... 84 C 7
Hainault, Anse d', Haiti..... 68 A 7
Hainaut (province), Belgium, '90, 1,048,546; '95, est.1,090,250 ..... 84 C 7
Haindorf, Austria ..... 90 L 2
Hainfeld, Austria ..... 90 M 7
Hainhault Forest, England .... 77 H 4
Hainichen, Germany, '95, 8,066 86 L 16
Hainleite (Mts.), Germany .... 86 K 12
Hainspach, Austria ..... 90 J 1
Hainzell, Germany ..... 86 L 10
Haironville, France ..... 82 L 3
Hais, Africa ..... 110 S 8
Hais, Turkey in Asia ..... 102 J 9
Haisha, Algeria ..... 111 H 3
Haissin, Russia (see Gaissin)... 97 G 7
Haitan Island, China ..... 107 L 5
Haiti (island), West Indies, a1,380,000 ..... 67 K 5
Haiti (island), West Indies (large scale map of) 68
Haiti (republic), West Indies, a950,000 ..... 67 J 5
Haiti (republic), West Indies (large scale map of) 68
Hait Medulu, Africa ..... 110 L 3
Haj, Dhat-el-, Turkey in Asia. 102 F 3
Hajaj, Bir-el-, Africa ..... 111 F 4
Hajaj, El, Africa ..... 111 H 4
Haj Ali, Morocco ..... 111 D 3
Hajam, Chah, Persia ..... 103 F 3
Hajar, El, Algeria ..... 111 H 3
Hajar, Bahr el, Egypt ..... 110 O 5
Hajar, Batn el (region), Egypt 110 O 5
Hajara (wells), Africa ..... 110 L 5
Hajdú (comitat), Hungary, '90, 134,038 ..... 89 N 4
Hajdú - Böszörmény, Hungary, '90, 21,238 ..... 89 N 4
Hajdú-Dorog, Hungary, '90, 8,720 ..... 89 N 4
Hajduken (comitat), Hungary, (see Hajdú) ..... 89 N 4
Hajdú-Nánás, Hungary, '90, 14,457 ..... 89 N 4
Hajdú-Szoboszló, Hungary, '90, 14,728 ..... 89 N 4
Haje, Turkey in Asia ..... 102 J 8
Hajeli (district), Persia ..... 103 C 3
Haji, Deh, Afghanistan ..... 103 L 3
Hajiabad, Persia ..... 103 E 6
Hajiabad, Persia ..... 103 F 4
Hajiabad, Persia ..... 103 F 6
Haji Alam, Afghanistan ..... 103 L 4
Haji Bajur Bay, Turkestan ... 103 E 1
Haji Hamsa, Turkey in Asia.. 101 D 3
Haji Kelwa, Algeria ..... 111 H 3
Haji Khan, British India ..... 104 A 6
Haji Khan, Kala, British India 104 A 4
Hajipur, British India, '91, 21,487 ..... 104 K 7
Hajira, El, Algeria ..... 111 H 2
Hajo, British India ..... 104 N 6
Hajra, Africa ..... 110 K 4
Hakalau, Hawaii ..... 117 P 2
Häkantorp, Sweden ..... 95 H 7
Hakari, Sokotra ..... 102 N 10
Hakart, Jebel (Mt.), Turkey in Asia ..... 102 D 7
Hakata, Japan, '86, est.22,954. 108 E 7
Hakkari, Turkey in Asia ..... 101 L 6
Hakkasbyn, Sweden ..... 95 M 3
Hakklari (district), Turkey in Asia ..... 101 K 4
Hakluyt Island, Greenland..... 3 A 9
Hakluyts Hold, Spitzbergen.... 3 N 9
Hakodadi, Japan (see Hakodate) 108 K 3
Hakodate, Japan, '91, est.65,333 ..... 108 K 3
Haku (tribe), Africa ..... 112 L 13
Hal, Belgium, '90, 10,441 ..... 84 D 7
Hal, Moog, Siam ..... 106 D 5
Hala, British India ..... 104 B 7
Halabe, Madagascar ..... 112 R 16
Hala Mountains, Baluchistan.. 103 M 6
Halar, Turkey in Europe .... 98 B 2
Halas, Hungary, '90, 17,136... 89 L 5
Halawa, Mit Bedr, Egypt .... 110 S 4
Halbe, Germany ..... 85 H 18
Halberstadt, Germany, '95, 41,321 ..... 85 J 12
Halberstadt, Germany (on travel map) ..... 74 K 3
Halbrite, Canada ..... 63 L 4
Halbstadt, Austria ..... 90 N 2
Halbstadt, Russia ..... 97 K 8
Halcon, Mount Philippine Is.. 116 F 2
Halcro, Canada ..... 63 K 3
Hald, Denmark ..... 88 G 3
Halden, High, England ..... 77 K 6
Haldimand (county), Ontario, '91, 16,318 ..... 60 E 5
Hald Sö (lake), Denmark .... 88 E 4
Haleakala, Mount, Hawaii .... 117 O 2
Haleb, Turkey in Asia (see Aleppo) ..... 101 G 4
Haleld, Turkey in Asia ..... 101 H 5
Halebji, Turkey in Asia, a3,000 101 M 5
Haleine Peak, Haiti ..... 68 C 6
Halen See (lake), Germany.... 87 J 28
Halesowen (ecclesiastical parish), England, '91, 8,502.... 75 H 9
Hale Street, England ..... 77 J 6
Halewood, England ..... 76 Q 4
Haleys, Ontario ..... 60 J 2
Halfaha (well), Egypt ..... 110 O 5
Half Assini, Africa (see Kwiano) ..... 111 F 9
Halfeh, Africa ..... 110 P 7
Half Moon Cay, British Honduras ..... 66 H 2
Half Moon Reefs, Central America ..... 66 N 4
Halford, England ..... 77 A 2
Halfway River (place), Nova Scotia ..... 62 E 4
Hall, Marsa, Turkey in Asia... 102 H 7
Hallbonico, Cuba ..... 68 K 5
Haliburton, Ontario ..... 60 G 2
Hallearnassus, Turkey in Asia (see Budrum) ..... 101 B 4
Hallez, Austria, '90, 3,887..... 89 Q 2
Hallez (Mt.), Austria ..... 89 O 2
Halldon Hill, England ..... 76 H 1
Halifax, England, '91, 82,864.. 76 J 5
Halifax (capital), Nova Scotia, '91, 38,556 ..... 62 F 5
Halifax (county), Nova Scotia, '91, 32,865 ..... 62 G 5
Halifax Bay, Australia ..... 115 H 3
Halifax Harbor, Nova Scotia.. 62 F 5
Halilah, Persia ..... 103 D 6
Halilo, Nicaragua ..... 66 D 8
Halil River, Persia ..... 103 G 6
Halin, Scotland ..... 78 C 4
Halisi, Nepal ..... 104 L 6
Halkett, Fort, British Columbia ..... 63 E 2
Halkirk (village), Scotland, '91, 432 ..... 78 J 2
Hall (Tyrol), Austria, '90, 5,763 90 C 9
Hall (Upper Austria), Austria. 90 J 7
Hall, Germany, '90, 8,926.... 86 O 10
Hall (explorer's route), Greenland ..... 3 H 7
Hall, Sweden ..... 95 L 8
Halla, British India (see Hala) 104 B 7
Halladale, Strath (river), Scotland ..... 78 J 3
Halland (län), Sweden, '95, est. 139,356 ..... 95 H 8
Hallanny Island, Oman ..... 102 O 8
Hall Basin, Arctic Region .... 3 A 7
Hall Basin, Greenland ..... 3 H 7
Halle (-an-der-Saale), Germany, '95, 116,302 ..... 86 K 15
Halle (-an-der-Saale), Germany, (on travel map) ..... 74 L 3
Halle (-in-Westfalen), Germany, '95, 1,758 ..... 85 H 7
Halle, New, South African Republic ..... 113 J 3
Hallein, Austria, '90, 3,945 ... 90 G 8
Halle-in-Sachsen, Germany (see Halle-an-der-Saale) ..... 86 K 15
Hallen, Sweden ..... 95 J 5
Hallerton, Quebec ..... 61 G 8
Halles Centrales, France ..... 80 M 2
Halleux, Grand, Belgium, '90, 1,144 ..... 84 G 8
Halley's Mountain, Saint Helena ..... 109 F 7
Hall Group, Sir James (islands), Korea ..... 108 B 5
Halling, Denmark ..... 88 G 5
Halling, Lower, England ..... 77 J 5
Hallingbury, Great, England... 77 H 3
Hallingbury, Little, England... 77 H 3
Hallingdal (valley), Norway ... 95 F 6
Hall Inlet, Greenland ..... 3 L 7
Hall Island, Franz Josef Land 3 B, 2
Hall Island, Gilbert Is. (see Malana) ..... 117 M 5
Hall Islands, Oceanica ..... 111 G 4
Hall Land, Greenland ..... 3 B 7
Hallsall, England ..... 76 P 1
Hallsberg, Sweden ..... 95 J 7
Halls Creek, Australia ..... 115 D 3
Hall Sound, New Guinea (British) ..... 116 H 3
Hallstatt, Austria ..... 90 G 8
Hall Thal (valley), Austria.... 90 L 8
Hallwin, France, '91, 14,841.... 80 J 2
Hallum, Netherlands ..... 84 G 2
Hallund, Denmark ..... 88 G 2
Hallusich, El, Turkey in Asia.. 102 B 5
Hallwyler See (lake), Switzerland ..... 91 G 3
Halmahera Island, Molucca Is. (see Gilolo) ..... 116 G 4
Halmand (river), Afghanistan (see Helmund) ..... 103 K 5
Halmi, Hungary ..... 89 P 4
Halmstad, Sweden, '96, 13,661. 95 H 8
Hals (Aalborg), Denmark .... 88 G 2
Hals (Læsö), Denmark ..... 88 J 2
Halse, Norway ..... 95 F 5
Halsenö (island), Norway .... 95 D 7
Halskov (point), Denmark .... 88 J 6
Halsnæs (naze), Denmark .... 88 K 5
Halstead (Essex), England, '91, 6,056 ..... 77 K 3
Halstead, England (on travel map) ..... 74 E 3
Halstead (Kent), England..... 77 H 5

Halsteren, Netherlands (commune), '94, est.3,093 ..... 84 D 5
Halstow, Lower, England .... 77 K 5
Halten Lighthouse, Norway .. 95 F 4
Haltern, Germany, '95, 3,401.. 85 J 5
Halter Thal (valley), Austria.. 90 B 5
Halton, England ..... 77 E 3
Halton (county), Ontario, '91, 21,986 ..... 60 F 4
Haltwhistle, England .... 76 H 3
Halul Island, Oman ..... 102 M 5
Halun, East Turkestan ..... 107 C 3
Halver, Germany ..... 86 K 6
Halwa, El, Arabia ..... 102 L 5
Halwun, Persia ..... 103 G 4
Halwun Range, Persia ..... 103 G 4
Ham (Kent), England ..... 77 N 6
Ham (suburb of London), England ..... 75 L 14
Ham, East (suburb of London), England, '91, 32,710 ..... 75 P 14
Ham (Wilts), England ..... 77 B 5
Ham, France, '91, 3,082 ..... 82 G 1
Ham, Netherlands (commune), '94, est.4,490 ..... 84 H 4
Ham, North, Quebec ..... 61 L 7
Ham, South, Quebec, a600 .... 61 L 7
Hamada, Kum, Egypt ..... 110 R 4
Hamada, Japan ..... 108 E 6
Hamadan, Persia, a30,000 .... 103 C 3
Hamadan (province), Persia .... 103 C 3
Hamah, Turkey in Asia ..... 101 G 5
Hamah (district), Egypt ..... 110 O 5
Hamamatsu, Japan, '87, est. 13,190 ..... 108 H 6
Hamamlu, Turkey in Asia.... 101 E 2
Haman, Persia ..... 103 H 4
Hamar (city), Norway, '91, 4,013 ..... 95 G 6
Hamar (stift), Norway, '91, 227,205 ..... 95 G 6
Hamarna, Africa ..... 111 J 8
Hamasen (region), Africa .... 110 Q 7
Hamata, Wady, Egypt ..... 110 T 5
Hamath, Turkey in Asia (see Hamah) ..... 101 G 5
Hamaxiki, Greece (see Amaxichi) ..... 99 C 3
Hambach, Germany ..... 86 N 14
Hambledon, England ..... 77 E 6
Hambledon Lock, England.... 77 D 4
Hambre, Ensenada del (bay), Cuba ..... 68 C 2
Hambre, Cayos del (islands), Cuba ..... 68 C 2
Hamburg, New, Brazil ..... 72 G 9
Hamburg, Cape Colony ..... 113 H 7
Hamburg (city proper), Germany, '95, 625,552 ..... 85 E 11
Hamburg (state and free city), Germany, '95, 681,032 ..... 85 E 11
Hamburg, Germany (local map of) ..... 87 M 32
Hamburg, Germany (on travel map) ..... 74 K 2
Hamburg, New, Ontario, '91, 1,335 ..... 60 E 4
Hamburger Bahnhof (station), Germany ..... 87 H 31
Hamda, El, Africa ..... 110 K 5
Hamdallahbi, Africa ..... 111 F 7
Hamdamao, Dasht-i- (plain), Afghanistan ..... 103 J 3
Hamdh, Wady el, Turkey in Asia ..... 102 G 4
Hameau, Austria ..... 90 B 5
Hamed, Abu, Egypt ..... 110 P 6
Hameida, El, Morocco ..... 111 F 3
Hamelin, Australia ..... 115 A 6
Hamelin Island, Loyalty Is.... 117 J 10
Hamelin Pool, Australia ..... 115 A 5
Hameln, Germany, '95, 16,520 85 H 9
Hameln, Germany (on travel map) ..... 74 J 2
Hamersley, Mount, Australia.. 115 F 5
Hami, East Turkestan (see Khamil) ..... 107 E 2
Hamid, Ain (well), Africa .. 110 O 6
Hamid, El, Morocco ..... 111 E 3
Hamid (district), Turkey in Asia ..... 101 D 4
Hamilton, Mount, Africa ..... 113 J 5
Hamilton (New South Wales), Australia, a1,800 ..... 115 J 6
Hamilton (Queensland), Australia ..... 115 G 3
Hamilton (Victoria), Australia, est.3,581 ..... 115 G 7
Hamilton (Western Australia), Australia ..... 115 B 7
Hamilton, Bermudas, est.1,296. 67 O 3
Hamilton, Manor, Ireland, '91, 1,061 ..... 79 E 3
Hamilton, New Zealand, '91, 1,212; '96, a1,400 ..... 117 F 3
Hamilton, Ontario, '91, 48,980 60 F 4
Hamilton (town), Scotland, '91, 24,859 ..... 78 J 8
Hamilton (town), Scotland (on local map) ..... 78 D 2
Hamilton Inlet, Labrador .... 59 T 6
Hamilton Island, Bermudas .. 67 O 3
Hamilton River, Australia .. 115 E 5
Hamilton River, Australia .... 115 G 4
Hamilton River, Labrador .... 59 S 6
Hamilton Sound, Newfoundland ..... 62 K 5
Hamina Russia (see Fredriksham) ..... 97 F 1
Hamlota Manitoba ..... 63 L 4
Hamra, El, Morocco ..... 111 D 2
Hamirpur, British India .. 104 G 7
Ham-jong, Korea ..... 108 B 4
Hamlia, Tel, Turkey in Asia.... 101 K 5
Hamm (Hamburg), Germany... 87 M 33
Hamm (Westphalia), Germany, '95, 28,592 ..... 85 J 6
Hamm (Westphalia), Germany (on travel map) ..... 74 J 3
Hammad, Abu, Egypt ..... 110 T 4
Hammada (plain), Africa .... 111 H 7
Hammada (plain), Africa .... 111 H 3
Hammada Ain Berka (desert), Africa ..... 111 D 4
Hammada-el-Atchan (desert), Algeria ..... 111 H 3
Hammada-el-Homra (plateau), Africa ..... 111 J 3
Hammada-el-Kebir (region), Morocco ..... 111 F 3
Hammada of Murzuk (desert), Africa ..... 110 K 4
Hammada Tuman, Africa .... 111 F 5
Hammam, El, Turkey in Asia. 101 H 5
Hammam Ali, Turkey in Asia. 101 K 4
Hammamet, Tunis ..... 111 J 1
Hammamet, Gulf of, Tunis .... 111 J 1
Hammarbysjö (lake), Sweden.. 95 N 8
Hammarö, Sweden ..... 95 H 7
Hammas, Turkey in Asia ..... 102 E 7
Hamme, Belgium, '90, 12,039.. 84 D 6
Hammel, Denmark ..... 88 F 4
Hammelburg, Germany ..... 86 M 10
Hamme-Oste Canal, Germany.. 85 F 9
Hammer (Bavaria), Germany .. 86 R 14
Hammer (Prussia), Germany .. 85 E 29
Hammerbrok, Germany ..... 87 M 33
Hammerdal, Sweden ..... 95 J 5
Hammereisenbach, Germany .. 86 R 7
Hammeren (cape), Denmark... 88 Q 6
Hammerfest, Norway, '91, 2,239 95 O 1
Hammerfest, Cape, Spitzbergen 3 P 9
Hammerhof, Germany ..... 87 L 33
Hammerö, Norway ..... 95 J 2
Hammershöj, Denmark ..... 88 F 4
Hammersley Mountains, Australia ..... 115 B 4
Hammersmith (part of London), England, '91, 97,237 ..... 75 M 14
Hammerstein, Germany, '95, 3,071 ..... 87 E 25
Hammond, Australia, a150..... 115 F 6
Hammond Vale, New Brunswick ..... 62 D 4
Hamois, Belgium, '90, 1,451... 84 F 8
Hampden, Mount, Africa ..... 112 O 15
Hampden, England ..... 77 D 4
Hampden (Nelson), New Zealand ..... 117 D 6
Hampden (Otago), New Zealand, '91, 300 ..... 117 D 9
Hampshire, England (see Hants County) ..... 77 C 6
Hampstead, England, '91, 68,425 ..... 77 G 4
Hampstead (part of London), England ..... 75 M 13
Hampstead, New Brunswick.... 62 C 4
Hampton, England, '91, 5,822. 77 F 5
Hampton, Little, England, '91, 4,452 ..... 75 M 12
Hampton, New Brunswick, a1,000 ..... 62 D 4
Hampton, Ontario ..... 60 G 4
Hampton Court, England ..... 77 F 5
Hampton in Arden, England.... 75 J 9
Hampton Park (London), England ..... 75 L 15
Hampton Poyle, England ..... 77 B 3
Hampton Table Land, Australia 115 C 6
Hamr, Gerat-el-, Africa ..... 110 L 4
Hamra, Jebel (Mt.), Arabia.... 102 K 9
Hamra, Dar-el-, Egypt ..... 110 S 5
Hamra (Gotland), Sweden .... 95 L 8
Hamra (Kopparberg), Sweden.. 95 J 6
Hamra, Turkey in Asia..... 102 D 7
Hamra, Dar-el-, Turkey in Asia 102 G 4
Hamra, El, Turkey in Asia.... 102 G 5
Hamrin, Jebel (Mt.), Persia... 103 B 4
Hamrin, Jebel el- (Mt.), Turkey in Asia ..... 101 L 5
Ham River, Africa ..... 113 D 4
Ham Thang, French Indo-China 106 H 9
Hamudije, El, Arabia ..... 102 J 4
Hamun (swampy lake), Persia . 103 J 5
Hamun-i Farah (swampy lake), Afghanistan ..... 103 J 5
Hamun-i Sawaran (swampy lake), Afghanistan ..... 103 J 5
Hamza, Hadji, Turkey in Asia, a1,000 ..... 101 F 2
Hamza, Tel-el-, Turkey in Asia 101 K 4
Han, China ..... 107 G 4
Hanaka, Persia ..... 103 G 6
Hanalei, Hawaii ..... 117 M 1
Hanamaki, Japan ..... 108 K 4
Hanami Plateau, Africa .... 113 C 3
Hanau, Germany, '95, 27,653.. 86 M 9
Hanau, Germany (on travel map) ..... 74 J 3
Hanawa, Japan, '86, est 5,780 108 K 3
Handberg, Denmark ..... 88 D 4
Hanceville, British Columbia . 63 F 3
Han-chung, China, '96, a80,000. 107 H 4
Hancock Bay, Japan ..... 108 F 5
Hancock Hills, Canada ..... 63 B 1
Handa (Italian North East Africa), Africa ..... 110 T 8
Handa (Portuguese West Africa), Africa ..... 112 L 14
Handa Island, Scotland ..... 78 E 3
Hand Cross, England ..... 77 F 6
Handegg Falls, Switzerland.. 91 G 5
Hand Hills, Canada ..... 63 H 4
Handfela Bay, Africa (see Amtiha) ..... 110 R 7
Hanford Bridge (place), New Brunswick ..... 62 D 4
Hang, Mong, Burma ..... 106 D 4
Hang, French Indo-China .... 106 G 4
Hangan, Burma ..... 106 C 7
Hangara, Africa ..... 110 K 6
Hang-chan, China, '96, a800,000 107 K 4
Hang-chau, Bay of, China..... 107 L 4
Hangest, France ..... 82 F 1
Hangklip, Cape, Cape Colony.. 113 D 8
Hanglip Mountain, South African Republic ..... 113 J 3
Hangö Udde, Russia, est.2,378. 97 D 2
Hangu, British India ..... 104 C 3
Han-hai (desert), Mongolia (see Gobi Desert) ..... 107 F 2
Hanikl, Turkey in Asia ..... 101 J 4
Hank, Turkey in Asia ..... 102 F 4
Han-kau, China, '96, a600,000. 107 J 4
Hankenshöttel, Germany .... 85 G 11
Hankey, Cape Colony, '91, 639. 113 G 7
Han-kiang (river), China ..... 107 J 4
Hankö (island), Norway ..... 95 D 3
Hankow, China (see Han-kau). 107 J 4
Hanle, British India ..... 104 G 3
Hanley, England, '91, 54,846.. 76 H 6
Hanley, England (on travel map) ..... 74 D 2
Hannah Bay, Canada ..... 59 O 6
Hannah Bay House, Canada.. .. 59 O 6
Hannans, Australia, a800 .... 115 C 6
Hannek, Egypt ..... 110 O 6
Hanney, England ..... 77 B 4
Hannibal, Bay, Australia ..... 115 G 2
Hanningfield, East, England.... 77 K 4
Hanningfield, South, England.. 77 J 4
Hanningfield, West, England... 77 K 4
Hannington, England ..... 77 B 5
Hannover, Germany (see Hanover) ..... 85 H 9
Hannover (bezirk), Germany, '95, 584,604 ..... 85 G 9
Hannover (province), Germany, '95, 2,422,174 ..... 85 G 9
Haunut, Belgium, '90, 1,834.. 84 E 7
Hanoi, French Indo-China, a150,000 ..... 106 G 4
Hanover, New (island), Bismarck Archipelago ..... 116 J 1
Hanover, Cape Colony, '91, 874. 113 G 6
Hanover (district), Cape Colony, '91, 4,301 ..... 113 G 6
Hanover, Germany, '95, 209,560 85 H 9
Hanover, Germany (on travel map) ..... 74 K 2
Hanover (province), Germany, (see Hannover) ..... 85 G 6
Hanover, Ontario, a2,000 .... 60 E 3
Hanover Island, Chile ..... 72 B 14
Hanover Road, Cape Colony... 113 F 6
Hanovre (province), Germany, (see Hannover) ..... 85 G 6
Han Pass, British India ..... 104 B 4
Han River, China ..... 107 K 6
Hansa Platz (square), Hamburg, Germany ..... 87 L 32
Hansa's Crew, Route of, Greenland ..... 3 L 9
"Hansa" sunk, October, 1869, Greenland ..... 3 M 7
Hansdorf, Germany ..... 85 J 21
Hansi, British India, '91, 15,190 104 E 5
Hans Island, Greenland ..... 3 B 7
Hanslope, England ..... 77 D 2
Hansted, Denmark ..... 88 D 2
Hantam (river), Cape Colony . 113 D 6
Hanthawaddy (district), Burma 106 C 6
Hanton, England ..... 77 J 6
Hants (county), England, '91, 630,086 ..... 77 C 6
Hants (county), Nova Scotia, '91, 22,152 ..... 62 F 4
Hantsport, Nova Scotia, est.916 62 E 4
Hann-Heung, Korea ..... 108 D 4
Hanut, Egypt ..... 110 S 4
Hanwell, England ..... 77 B 2
Hanwell (suburb of London), England, '91, 6,139 ..... 75 L 11
Hanwell Park (London), England 75 L 4
Han-yang, China, '96, a100,000 107 J 4
Hanyanl (river), Africa ..... 112 O 15
Hao or Harpe (island), Low Archipelago ..... 117 N 9
Haparanda, Sweden, '91, 1 276, 95 O 4
Hapsal, Russia, est.2,865 .... 97 D 2
Hapur, British India, '91, 14,977 ..... 104 F 5
Harn, Tel-el (mound), Turkey in Asia ..... 102 D 6
Harafkl (island), Low Archipelago ..... 117 M 8
Hara Hinma, Africa ..... 110 M 7
Haramont, France ..... 82 F 2
Harand, British India ..... 104 C 5
Harans Reef, Oceanica ..... 114 L 7
Harar, Africa, a37,000 ..... 110 R 8
Harar (native state), Africa .. 110 R 8
Haraedere, Africa ..... 112 S 9
Harare, Egypt ..... 110 R 4
Harasa, Africa ..... 110 P 7
Haran, Persia ..... 103 C 2
Hara Wajun, Persia ..... 103 F 5
Haraz (district), Turkey in Asia 102 J 9
Harb, Jebel (Mt.), Turkey in Asia ..... 102 F 3
Harb, Beni (tribe), Turkey in Asia ..... 102 G 5
Harba, Jebel (Mt.), Egypt .. 110 P 3
Harband, British India ..... 105 J 9
Harbatshofen, Germany ..... 86 R 11
Harbledown, England ..... 77 M 5
Harbonnières, France ..... 82 F 1
Harboöre, Denmark ..... 88 C 3
Harboöre Tange (point), Denmark ..... 88 C 3
Harbor-au-Bouche, Nova Scotia 62 H 4
Harbor Briton, Newfoundland.. 62 J 6
Harbor Grace, Newfoundland, '91, 7,054 ..... 62 K 6
Harbor Island, Bahama Islands 67 G 2
Harbor le Cod, Newfoundland.. 62 H 6
Harborne, England (parish), '91, 44,105 ..... 75 J 9
Harborough, Market, England, '91, 5,876 ..... 76 K 7
Harborville, Nova Scotia .... 62 E 4
Harbottle, England ..... 76 H 2
Harburg (Bavaria), Germany .. 86 P 12
Harburg (Hannover), Germany, '95, 42,583 ..... 85 F 10
Harburg (Hannover), Germany, (on travel map) ..... 74 J 2
Harbury, England ..... 77 B 2
Harcourt Bay, New Caledonia. 117 H 9
Harda, British India, '91, 13,556 ..... 104 F 8
Hardaga, Africa ..... 110 R 8
Hardanger (district), Norway.. 95 E 6
Hardangerfjord (bay), Norway. 95 D 7
Hardangerjökulen (Mt.), Norway ..... 95 E 6
Hardcastle, Cape Colony ..... 113 F 5
Hardenberg, Netherlands (commune), '94, est.8,082 ..... 84 J 3
Harderwijk, Netherlands (commune), '89, 7,318; '94, est.7,462 ..... 84 G 4
Hardey River, Australia..... 115 B 4
Harding, Natal, a1,500 ..... 113 J 6
Hardinge, Ontario ..... 60 H 3
Hardingstone, England, '91, 6,341 ..... 77 D 2
Hardinxveld, Netherlands (commune), '94, est.5,033 ..... 84 E 5
Hardisty Lake, Canada (see Crees Lake) ..... 63 J 2
Hardmead, England ..... 77 E 2
Hardoi, British India, '91, 11,152 ..... 104 H 6
Hardres, Lower, England ..... 77 M 6
Hardt Mountains, Germany .... 86 O 6
Hardwar, British India, '91, 29,125 ..... 104 G 5
Hardwick (Buckingham), England ..... 77 D 3
Hardwick (Cambridge), England 77 G 2
Hardwick (Northampton), England ..... 77 D 1
Hardy, Mount, Australia ..... 115 E 4
Hardy, Mount, New Zealand.. 117 G 3
Hardy Island, Sir Charles, Solomon Islands ..... 117 H 3
Hardy Point, New Guinea (British) ..... 116 J 3
Hare Bay, Newfoundland ..... 62 J 4
Hare Bay Newfoundland ..... 62 J 6
Hareidland (island), Norway... 95 D 5
Hare Island, Greenland ..... 3 J 9
Hare Island, Quebec ..... 61 P 3
Harem, England ..... 77 D 6
Hares (well), Africa ..... 110 J 3
Harfleur, France, '91, 2,307 ... 82 A 1
Harg, Sweden ..... 95 L 6
Hargai Mountains, Africa .... 112 R 9
Hargesa, Africa ..... 110 R 8
Hargeville, France ..... 82 L 3
Hargitta (Mt.), Hungary ..... 89 R 5
Hargrave (Northampton), England ..... 77 E 1
Hargrave (Suffolk), England ... 77 K 2
Hargrave, Manitoba ..... 63 L 4
Harham, Norway ..... 95 E 5
Harlana, Baluchistan ..... 103 L 8
Harib, El, Africa ..... 111 E 3
Harib, El (district), Africa.... 111 E 3
Harlk, El (district), Arabia... 102 L 5
Harim, Turkey in Asia, a1,600 101 G 4
Harima (old province), Japan.. 108 G 8
Harima Nada (sea), Japan .... 108 G 6
Harimitsu, Japan ..... 108 N 7
Haringvliet (river), Netherlands 84 D 5
Haripur, British India ..... 104 D 2
Hari River, Sumatra ..... 116 B 5
Harl Rud (river), Afghanistan (see Herl Rud) ..... 103 J 3
Haris Drift, Cape Colony .... 113 C 5
Harlshet-el-Aush (well), Algeria 111 G 2
Harith, Beni (tribe), Arabia.. 102 H 6
Harklebeke, Belgium, '90, 6,478 84 B 7
Harkstead, England ..... 77 M 3
Harlech, Wales ..... 76 D 7
Harlem, Netherlands (see Haarlem) ..... 84 E 4
Harlesden Green, England .... 75 M 13
Harleston, England ..... 77 L 2
Harley Beacon (Mt.), England 75 F 11
Harling, East, England ..... 75 O 9
Harlingen, Netherlands (commune), '89, 10,250; '94, est. 10,308 ..... 84 F 2
Harlingen, Netherlands (on travel map) ..... 74 G 2
Harlington, England ..... 77 E 5
Harlow, England ..... 77 H 3
Harm, Persia ..... 103 E 6
Harman, Kir, Eastern Rumelia 98 K 6
Harmanli, Eastern Rumelia .. 98 J 7

Harmelen, Netherlands (commune), '94, est.1,893 ..... 84 E 4
Harmil Island, Africa ..... 110 R 6
Harmony, Prince Edward Island ..... 62 G 3
Harmos Korthion, Greece ..... 99 M 5
Harnali, British India ..... 105 D 11
Harnhalli, British India ..... 105 E 13
Harnish Island, Great, Turkey in Asia ..... 102 J 9
Harns, Netherlands (see Harlingen) ..... 84 F 2
Haro, Cabo (cape), Mexico .... 64 D 4
Haro (island), Norway ..... 95 E 5
Haro, Spain, '87, 7,549 ..... 83 K 2
Haroa, British India ..... 104 O 3
Haroldscross, Ireland ..... 79 G 9
Háromszék (comitat), Hungary, '90, 130,008 ..... 89 R 6
Haroué, France ..... 82 N 4
Harpe Island, Low Archipelago 117 N 9
Harpenden, England ..... 77 F 3
Harper, Liberia, a3,000 ..... 111 E 9
Harpole, England ..... 77 C 2
Harpoon Hills (Mt.), Newfoundland ..... 62 J 5
Harpoot, Turkey in Asia (see Kharput) ..... 101 H 3
Harpsden, England ..... 77 D 4
Harpstedt, Germany, '95, 1,219 85 G 8
Harput, Turkey in Asia (see Kharput) ..... 101 H 3
Harra (district), Turkey in Asia 102 H 4
Harra, El (district, Hedjaz), Turkey in Asia ..... 102 G 4
Harra, El- (district, Syria), Turkey in Asia ..... 101 G 6
Harra Island, Japan ..... 108 P 7
Harram, Wady el, Turkey in Asia ..... 102 D 6
Harran, Turkey in Asia ..... 101 H 4
Harrat-Beni-Abdillah (Mt.), Arabia ..... 102 H 5
Harrat-Beni-Amel (Mt.), Arabia 102 H 5
Harrawa, Wady, Africa ..... 110 L 3
Harraz, Abu, Africa ..... 110 P 7
Harréville, France ..... 82 M 4
Harrietsham, England ..... 77 K 6
Harrigan, Cape, Labrador ..... 59 S 5
Harrigan Cove (place), Nova Scotia ..... 62 G 5
Harrington, England, '91, 3,535 76 E 3
Harrington East, Quebec ..... 61 E 7
Harrington Inlet, Australia ... 115 J 6
Harris, Lake, Australia... ... 115 E 6
Harris, North, Scotland ..... 78 C 4
Harris, Sound of, Scotland ... 78 C 4
Harris, South, Scotland ..... 78 C 4
Harris (district), Scotland .... 78 C 4
Harris, Mount, Trinidad ..... 68 L 7
Harris Bay, Bermudas ..... 67 P 3
Harrisburg, Ontario ..... 60 E 4
Harrismith, Orange Free State, '90, 1,660 ..... 113 J 5
Harrismith (district), Orange Free State ..... 113 J 5
Harrison, British Colombia ... 63 F 4
Harrison Hot Springs, British Columbia ..... 63 F 4
Harriston, Ontario, '91, 1,687. 60 E 4
Harrogate, England, '91, 13,917 76 J 5
Harrogate, England (on travel map) ..... 74 D 2
Harrold, England ..... 77 E 2
Harrow, England ..... 77 F 4
Harrow, Ontario ..... 60 B 5
Harrowden, England ..... 77 D 1
Harrowgate, England (see Harrogate) ..... 76 J 5
Harrow-on-the-Hill, England, '91, 5,725 ..... 77 F 4
Harrow-on-the-Hill, England, (on local map) ..... 75 L 13
Harrow Park, England ..... 75 L 13
Harrowsmith, Ontario ..... 60 J 3
Harrow Station, England ..... 75 L 13
Harrunek, Africa ..... 110 M 7
Harsefeld, Germany ..... 85 F 9
Harsha, Semlet-el- (well), Algeria ..... 111 J 3
Harskamp, Netherlands ..... 84 G 4
Harstad, Norway ..... 95 K 2
Harston, England ..... 77 H 2
Harsud, British India ..... 104 F 8
Hart, Lake, Australia ..... 115 F 6
Hartau Peninsula, Africa ..... 110 R 7
Hartberg, Austria ..... 90 M 9
Hartebeeste River, Cape Colony 113 E 5
Hartebeestfontein, South African Republic ..... 113 M 7
Hartest, England ..... 77 K 2
Hartfell, Ontario ..... 60 F 2
Hartfell (Mt.), Scotland ..... 78 K 9
Hartford, England ..... 77 G 1
Hart Hills, Australia ..... 115 E 4
Hartington, England ..... 76 J 6
Hartkjölen (Mt.), Norway .... 95 H 4
Hartland, England ..... 75 C 12
Hartland, New Brunswick .... 62 B 3
Hartland Point, England ..... 75 C 11
Hartland Point, England (on travel map) ..... 74 B 3
Hartlands, Jamaica ..... 68 H 7
Hartlepool, East, England, '91, 21,521 ..... 76 K 3
Hartlepool, West, England '91, 42,492 ..... 76 K 3
Hartlepool, England (see East or West Hartlepool) ..... 76 K 3
Hartley (Hants), England ... 77 D 6
Hartley (Kent), England ..... 77 J 6
Hartley (Northumberland), England ..... 76 K 2
Hartley Westpall, England .... 77 C 5
Hartlip, England ..... 77 K 5
Hartmannsdorf, Gross, Germany, '95, 2,131 ..... 86 L 17
Hartney, Manitoba ..... 63 L 4
Hartray, Loch of (lake), Scotland ..... 78 K 1
Harts (river), Cape Colony .... 113 G 5
Härtsfeld (district), Germany. 86 P 11
Hartwell, England ..... 77 D 2
Hartz Mountains, Germany (see Harz Mountains) ..... 85 J 12
Harud River, Afghanistan .... 103 J 5
Haruj-es-Sud (Mts.), Africa. 110 L 4
Haruka Island, Molucca Is. .. 116 G 5
Harun, Jebel (Mt.), Turkey in Asia ..... 101 F 7
Harunabad, Persia ..... 103 B 3
Haraz Pass, Persia ..... 103 G 5
Harvestehude, Germany ..... 87 L 31
Harvey, New Brunswick ..... 62 E 4
Harvey Sta., New Brunswick.. 62 C 4
Harville, France ..... 82 M 2
Harvington, England ..... 75 H 9
Harwell, England ..... 77 E 4
Harwich, England, '91, 8,191 . 77 N 3
Harwich, England (on travel map) ..... 74 E 3
Harwood, England ..... 76 H 3
Harwood, Ontario ..... 60 G 3
Harzburg, Germany ..... 85 J 12
Harzburg, Germany (on travel map) ..... 74 K 3
Harzgebirge (Mts.), Germany (see Harz Mountains) ..... 85 J 12
Harzgerode, Germany ..... 85 J 13
Harz Mountains, Germany .... 85 J 12
Harz Mountains, Germany (on travel map) ..... 74 K 3
Hasa, El (district), Turkey in Asia ..... 102 L 3
Hasan, Wady, Arabia ..... 102 K 9
Hasan, Kara, Bulgaria ..... 98 H 5
Hasani, El, Turkey in Asia .... 101 J 4
Hasankeif, Turkey in Asia..... 101 J 4
Hasan-Kuduk, Afghanistan ... 103 L 2
Hasan Kuli Bay, Turkestan.... 103 E 2
Hashany, Nahr-el-, (river), Turkey in Asia ..... 102 C 5
Hasbeiya, Turkey in Asia ..... 102 C 5
Hasbuen, Africa ..... 110 R 8
Hasch Berg (Mt.), Austria .... 90 B 5
Hascombe, England ..... 77 E 6
Hasel, El, Arabia ..... 102 H 2
Hasele, England ..... 77 A 1
Häselgebir, Austria ..... 90 B 9
Haselünne, Germany, '95, 1,971 85 G 6
Hasenheide (park), Germany... 87 J 32
Hasenöre (point), Denmark.... 88 H 4
Hasenpoth, Russia, est.4,083.. 97 C 3
Hasha (well), Africa ..... 110 L 7
Hasha, Al-, Turkey in Asia.... 102 J 9
Hashab, Abu, Turkey in Asia. 101 K 6
Hasheen, Africa ..... 110 Q 6
Hashim, Abu, Egypt ..... 110 P 6
Hashimabad, Persia ..... 103 F 5
Hashisb, Ghubbet (bay), Oman. 102 P 6
Hasia, Turkey in Asia ..... 101 G 5
Haskayne, England ..... 76 P 1
Hasketon, England ..... 77 M 2
Haski Island, Oman ..... 102 O 8
Haskovo, Eastern Rumelia, est.14,191 ..... 98 H 7
Hasle, Denmark, '90, 1,272 ... 88 Q 6
Hasle, Norway ..... 95 C 2
Haslemere, England ..... 77 E 6
Haslen, Switzerland. '88, 386.. 91 K 4
Hasley, Denmark ..... 88 K 6
Haslingden, England, '91, 18,225 ..... 76 H 5
Hasli Thal (valley), Switzerland ..... 91 G 4
Hasparren, France ..... 81 D 9
Haspe, Germany, '95, 10,157... 86 K 6
Haspek, Turkey in Asia ..... 101 G 3
Hassa, Kalaat el-, Turkey in Asia ..... 101 G 7
Hassan, Beni, Africa ..... 110 L 7
Hassan, British India .... .. 105 E 13
Hassan, Beni, Egypt ..... 110 O 4
Hassan, Hadji, Turkey in Asia 101 F 2
Hassan, Jebel (Mt.), Turkey in Asia ..... 102 J 10
Hassanbadrik, Turkey in Asia. 101 H 3
Hassan Chelebi, Turkey in Asia 101 H 3
Hassan Dagh (Mt.), Turkey in Asia ..... 101 E 3
Hassan Dagh (Mt.), Turkey in Asia ..... 101 B 3
Hassane, Wady, Egypt ..... 110 S 5
Hassani Island, Turkey in Asia 102 F 4
Hassan Kala, Turkey in Asia.. 101 J 2
Hassan Ova, Turkey in Asia... 101 H 3
Hassebi, Africa ..... 111 F 6
Hasselfelde, Germany ..... 85 J 13
Hasselt, Belgium, '90, 13,250.. 84 F 7
Hasselt, Netherlands (commune), '94, est.2,448 ..... 84 H 3
Hassendean, Scotland ..... 78 L 9
Hassfurt, Germany ..... 86 M 12
Hassi, Africa ..... 111 G 6
Hassi, El (well), Africa ..... 110 K 3
Hassi Bu Hofra, Africa ..... 111 C 5
Hassing, Öster, Denmark .... 88 G 2
Hassing, Vester, Denmark .... 88 G 3
Hassleben, Germany ..... 85 F 18
Hasta, Africa ..... 110 Q 6
Hastenbeck, Germany ..... 85 H 10
Hastings, Australia, est.388... 115 H 7
Hastings, England, '91, 52,340 75 O 12
Hastings, England (on travel map) ..... 74 E 3
Hastings, New Zealand, '91, 2,303; '96, 4,000 ..... 117 F 5
Hastings, Port, Nova Scotia ... 62 H 4
Hastings, Ontario ..... 60 H 3
Hastings (county), Ontario, '91, 59,229 ..... 60 H 3
Hastings Arm, British Columbia 63 D 3
Hästveda, Sweden ..... 95 H 8
Hasunapora, British India .... 104 G 5
Hasvik, Norway ..... 95 N 1
Haswell, England ..... 76 K 3
Hatatibe, El, Arabia ..... 102 J 6
Hatfield (Essex), England ..... 77 H 3
Hatfield (Hertford), England .. 77 G 3
Hatfield Chase (region), England ..... 76 L 5
Hatfield Park, England ..... 77 G 4
Hatfield Peverel, England .... 77 K 3
Hatfjelddalen, Norway ..... 95 J 4
Hatherden, England ..... 77 B 5
Hatherleigh, England ..... 75 E 12
Hatherley Steeds, South African Republic ..... 113 M 6
Hathras, British India, '91, 39,181 ..... 104 G 6
Hatia, British India ..... 104 N 8
Hatia, Nepal ..... 104 L 6
Hatien, French Indo-China,.. 106 G 9
Hatiguanico, Rio (river), Cuba 68 D 2
Hatil, El, Cuba ..... 68 E 2
Hatillo, Porto Rico, '87, 9,585 68 J 1
Hatinh, French Indo-China .. 106 H 5
Hat Kha, French Indo-China... 106 F 4
Hatley, East, England ..... 77 G 2
Hatley, Quebec ..... 61 L 8
Hatley, North, Quebec ..... 61 K 8
Hatna, Austria ..... 89 S 4
Hato Grande, Porto Rico, '87, 12,626 ..... 68 K 2
Hatomu Shima (island), Japan. 103 M 7
Hato-nuevo, Cuba ..... 68 E 2
Hato Potrero, Cuba ..... 68 H 3
Hatos del Papayo, Haiti ..... 68 D 6
Ha Trai, French Indo-China... 106 G 5
Hatras, British India (see Hathras) ..... 104 G 6
Ha Trung, French Indo-China.. 106 H 5
Hatsukatchi, Japan ..... 108 E 6
Hátszeg, Hungary ..... 89 O 6
Hatta, British India ..... 104 G 7
Hattem, Netherlands (commune), '94, est.2,959 ..... 84 G 4
Hatti, British India ..... 104 L 1
Hattieh Khennebah, Africa .. 110 L 4
Hattieh Um-el-Abid, Africa.... 110 K 4
Hattingen, Germany, '95, 7,744 85 K 5
Hatton, England ..... 77 A 1
Hattras Passage, Burma ..... 106 C 8
Hatvan, Hungary, '90, 6,979... 89 L 4
Hatvan, Hungary (on travel map) ..... 74 O 5
Hatzfeld, Germany ..... 86 K 7
Hatzfeld, Hungary, '90, 9,580. 89 M 6
Hatzfeldthafen, New Guinea (German) ..... 116 H 2
Hätzingen, Switzerland ..... 91 J 4
Hauaco, Africa ..... 112 Q 9
Haubourdin, France, '91, 7,457. 80 H 2
Haud (region), Africa ..... 110 S 8
Haud, El (Mt.), Turkey in Asia 102 C 8
Haugen, Norway ..... 95 E 5
Haugesund, Norway, '91, 5,383. 95 D 7
Haughley, England..... 77 M 2
Haughmond Abbey, England .. 76 G 7
Haugsdorf, Austria ..... 90 M 6
Haugsund, Norway ..... 95 F 7
Hau-khoin (region), Africa..... 112 L 15
Haukipudas, Russia ..... 96 D 2
Hauncrsdorf, Germany ..... 86 P 16
Hauptwil, Switzerland, '88, 542 91 K 2
Haura, Arabia .. .. 102 L 8
Haura, Arabia ..... 102 L 9
Haura, El, Turkey in Asia.... 102 G 4
Hauraki Gulf, New Zealand... 117 F 2
Hauran, Wady, Arabia ..... 102 H 1
Hauran (district), Turkey in Asia 102 D 7
Hauran, Wady (river), Turkey in Asia ..... 101 K 6
Haus, Austria ..... 90 H 9
Hausach, Germany ..... 86 Q 7
Hausa Land, Africa ..... 111 H 8
Hausen, Switzerland, '88, 401.. 91 H 3
Hausnachah, British India ... 104 M 3
Hausruck (hill range), Austria 90 G 7
Haussa (district), Africa (see Hausa) ..... 111 H 8
Hausstock (Mt.), Switzerland.. 91 K 4
Hauta, El, Arabia, a35,000 .. 102 K 5
Hauta, Arabia ..... 102 K 9
Hauta, Arabia ..... 102 L 8
Hautefort, France ..... 81 G 7
Haute-Garonne (department), France, '96, 459,377 ..... 81 G 9
Haute - Loire (department), France, '96, 316,699 ..... 81 J 7
Haute - Marne (department), France, '96, 232,057 ..... 82 L 4
Hauterive, France ..... 82 A 3
Hautes - Alpes (department), France, '96, 113,229 ..... 81 M 8
Haute - Saône (department), France, '96, 272,891 ..... 82 M 5
Haute - Savoie (department), France, '96, 265,872 ..... 81 M 7
Hautes-Pyrénées (department), France, '96, 218,973 ..... 81 F 10
Hautes-Rivières, France ..... 82 K 1
Haute Vézère (river), France .. 81 G 7
Haute - Vienne (department), France, '96, 375,724 ..... 81 G 7
Haut Island, Nova Scotia ..... 62 E 4
Hautmont, France, '91, 10,238 80 J 2
Haut-Rhin (territory), France (see Belfort) ..... 80 M 5
Hauz, Persia ..... 103 G 3
Hauz-i-Sultan, Lake of the, Persia ..... 103 D 3
Havana, Cuba, '87, 200,148... 68 C 1
Havane, La, Cuba (see Havana) ..... 68 C 1
Havannah, Cuba (see Havana). 68 C 1
Havannah Harbor, New Hebrides Islands ..... 117 J 9
Havant, England ..... 75 L 12
Havas, Villa, Hungary..... 89 O 8
Havdrup, Denmark ..... 88 L 5
Have Cross Roads, La, Nova Scotia ..... 62 E 5
Havel (river), Germany ..... 85 G 15
Havel (river), Germany ..... 85 G 17
Havelange, Belgium, '90, 1,550 84 F 8
Havelberg, Germany, '95, 7,168 85 G 14
Havelland (district), Germany. '85 G 16
Havelock (Carleton), New Brunswick ..... 62 B 3
Havelock (Kings), New Brunswick ..... 62 D 3
Havelock (Auckland), New Zealand, '96, 420 ..... 117 E 3
Havelock (Marlborough), New Zealand, '96, a450 ..... 117 E 6
Havelock (Otago), New Zealand ..... 117 C 9
Havelock, Ontario ..... 60 G 3
Havelock Island, British India. 106 A 9
Haverfordwest, Wales, '91, 6,179 ..... 75 B 10
Haverfordwest, Wales (on travel map) ..... 74 B 3
Haverhill, England, '91, 4,587 77 J 2
Havknude (point), Denmark.... 88 J 4
Havnlogsberg, Norway ..... 95 R 1
Havösund (sound), Norway .... 95 O 1
Havra Island, Scotland, '91, 24 78 M 3
Havre, Le, France, '96, 119,470 82 A 2
Havre, France (see Le Havre). 82 A 2
Havre-de-Grâce, France (see Le Havre) ..... 82 A 2
Hawaii (Island), Hawaii, '90, 26,754 ..... 117 O 2
Hawaii, Oceanica (local map of) ..... 117 O 1
Hawaiian Islands, Oceanica, '97, 109,020 ..... 114 M 2
Hawarden, Wales ..... 76 F 6
Hawarid (river), Turkey in Asia 101 M 6
Hawatu (tribe), Africa ..... 112 O 9
Hawdedou, England ..... 77 K 2
Hawea, Lake, New Zealand... 117 C 8
Hawera, New Zealand, '91, 1,284; '96, a2,000 ..... 117 E 5
Hawes, Cape, Arctic Region. . 3 G 8
Hawes, Mount, Australia ..... 115 C 6
Hawes, England ..... 76 H 4
Hawes Water (lake), England 76 G 3
Hawi (desert), Africa ..... 110 S 9
Hawick (town), Scotland, '91, 19,204 ..... 78 L 9
Hawid, Egypt ..... 110 N 3
Hawitira, Egypt ..... 110 Q 5
Hawiya (tribe), Africa ..... 112 S 9
Hawizeh, Persia ..... 103 C 5
Hawkdun Mountains, New Zealand ..... 117 C 8
Hawke Bay, New Zealand .... 117 G 4
Hawker, Australia ..... 115 F 6
Hawkes Bay (provincial district), New Zealand, '96, est.34,038 ..... 117 F 5
Hawkesbury, Port (place), Nova Scotia ..... 62 H 4
Hawkesbury, Ontario, '91, 2,042 60 L 2
Hawkesbury Island, British Columbia ..... 63 D 3
Hawkestone, Ontario ..... 60 F 3
Hawkhurst, England ..... 75 O 11
Hawkley, England ..... 77 D 6
Hawks, Cape, Arctic Region... 3 A 8
Hawksbury, New Zealand, '96, a1,200 ..... 117 D 9
Hawksbead, England ..... 76 F 4
Hawkwell, England ..... 77 K 4
Haworth, England, '91, 5,034.. 76 H 5
Hawridge, England ..... 77 E 4
Hawsh River, Abyssinia ..... 110 Q 8
Hawthorn (suburb of Melbourne), Australia, est.19,672 115 C 2
Hawthornden, Scotland ..... 78 H 2
Hawtrey, Ontario .... 60 E 5
Hay, Australia, a3,000 ..... 115 G 6
Hay, Cape, Australia ..... 115 D 2
Hay (district), Cape Colony, 8,508 ..... 113 F 5
Hay, Wales, '91, 1,830 ..... 75 F 9
Haycock Island, Philippine Is. . 116 G 3
Haydon, Australia ..... 115 G 3
Haye-du-Puits, La, France.... 80 D 3
Hayel, Arabia (see Hail) .... 102 J 3
Haye-Pesnel, La, France ..... 80 D 4
Hayes, 1854 (explorer), Arctic Region ..... 3 A 8
Hayes (Kent), England ..... 77 H 5
Hayes (Middlesex), England ... 77 F 4
Hayes, Villa, Paraguay, a2,000 72 F 9
Hayes Island, Siam ..... 106 D 10
Hayes River, Canada ..... 63 N 2
Hayes Sound, Arctic Region.. 3 A 9
Hayet, Egypt ..... 110 Q 6

Hayingen, Germany ..... 86 Q 9
Hayling, South, England ..... 75 L 12
Haymet Rocks, Oceanica ..... 114 L 7
Haynau, Germany, '95, 9,670.. 87 K 23
Hay River, Australia ..... 115 F 4
Hay River, Canada ..... 63 H 1
Hay River, Fort, Canada ..... 63 H 1
Hays River (place), Nova Scotia 62 H 3
Hayti (republic), West Indies (see Haiti) 68
Hayward, Canada ..... 63 K 4
Hazar, Kuh-i- (Mt.), Persia... 103 G 6
Hazara, Afghanistan ..... 103 M 4
Hazara (district), British India, '91, 516,288 ..... 104 D 2
Hazaribagh, British India, '91, 16,672 ..... 104 K 7
Hazarjuft, Afghanistan ..... 103 L 5
Hazar Masjid, Kuh (Mt.), Persia ..... 103 H 2
Hazebrouck, France, '91, 11,672 80 H 2
Hazebrouck, France (on travel map) ..... 74 F 3
Hazeleigh, England ..... 77 K 4
Hazelton, British Columbia ... 63 E 3
Hazely Heath, England ..... 77 D 5
Hazen, Lake, Arctic Region... 3 A 7
Hazen Land, Arctic Region... 3 B 5
Hazir Fir, British India ..... 104 C 3
Hazlemere, England ..... 77 E 4
Hazrah, Ras-el- (cape), Omau. 102 M 5
Hazret Imam, Afghanistan ... 103 N 2
Hazro, Turkey in Asia, a4,000. 101 J 3
Hazrot Sultan Mountains, Bokhara ..... 103 M 1
Hazzam, El (district), Turkey in Asia ..... 102 H 5
H. B. Post, Canada ..... 63 G 2
Heacham, England ..... 76 N 7
Head, Mount, Canada ..... 63 H 4
Head, Great Ormes, Wales ... 76 E 6
Headcorn, England ..... 77 K 6
Headford, Ireland, '91, 663.... 79 C 5
Headingley, Manitoba ..... 63 M 4
Headley (Hants), England .... 77 D 6
Headley (Surrey), England .... 77 F 5
Head of Jordan River, Nova Scotia ..... 62 D 6
Head of Tide, New Brunswick. 62 C 2
Head of Tind, Scotland ..... 78 L 4
Heales, Mount, Australia ..... 115 F 3
Healesville, Australia, est.1,355 115 H 7
Heanor, England, 9,779 ..... 76 K 6
Heaphy River, New Zealand... 117 D 6
Hearba, Lochan na (lake), Scotland ..... 78 H 6
Heard Island, Antarctic Region 2 J 9
Hearne (explorer), Arctic Region ..... 3 D 9
Heart's Content, Newfoundland, est.1,186 ..... 62 K 6
Heath, England ..... 77 E 3
Heatherton, Nova Scotia ..... 62 H 4
Heathfield, England ..... 75 N 12
Héaux, Les (lighthouse), France 80 B 4
Heawanda (island), British India ..... 105 D 16
Hebburn, England, '91, 16,638. 76 K 3
Hebeb, Egypt ..... 110 P 5
Heber, Germany ..... 85 F 10
Hebertville, Quebec, est.509 ... 61 E 3
Hebrides, New (islands), Oceanica, a70,000 ..... 114 H 6
Hebrides, Sea of the, Scotland 78 C 5
Hebrides or Western Isles, Scotland, a100,000 ..... 78 B 4
Hebron, Cape Colony, '91, 791. 113 G 5
Hebron, Nova Scotia ..... 62 C 6
Hebron (Mt.), Orange Free State ..... 113 H 6
Hebron, Palestine, a10,000.... 102 C 9
Hebron, Turkey in Asia, a10,000 102 F 2
Hebrondamnitz, Germany ..... 87 C 25
Hebu, Bur, Africa ..... 112 S 10
Hecate Strait, British Columbia ..... 63 D 3
Hecelchacan, Mexico ..... 64 O 7
Hechholzhausen, Germany ..... 86 M 7
Hechingen, Germany, '95, 3,759 86 Q 8
Hechthausen, Germany ..... 85 E 9
Heckelberg, Germany ..... 85 G 18
Heckfield, England ..... 77 C 5
Heckington, England ..... 76 M 7
Heckmondwike, England, '91, 9,709 ..... 76 J 5
Hecla (volcano), Iceland (see Hekla) ..... 88 O 3
Hecla, Ben (Mt.), Scotland.... 78 B 5
Hectanooga, Nova Scotia ..... 62 D 5
Hecto, British Columbia ..... 63 G 4
Hedel, Netherlands (commune), '94, est.1,762 ..... 84 F 5
Hedemarken (amt), Norway, '91, 119,129 ..... 95 G 6
Hedemarken (district), Norway 95 G 6
Hedemora, Sweden, '96, 1,743.. 95 J 6
Hedesunda, Sweden ..... 95 K 6
Hedeviken, Sweden ..... 95 H 5
Hedgeley Moor, England ..... 76 H 2
Hedgerley, England ..... 77 E 4
Hedingen, Switzerland, '88, 614 91 H 3
Hedingham, Castle, England.. 77 H 3
Hedisah, Turkey in Asia (see Hadhich) ..... 101 K 5
Hedjaz (vilayet), Turkey in Asia, a3,500,000 ..... 102 G 4
Hedleyville, Quebec ..... 61 Q 6
Hednesford, Canada ..... 63 K 4
Hedon, England, '91, 979 ..... 76 M 5
Hedsor, England ..... 77 E 4
Hee, Ben (Mt.), Scotland ..... 78 G 3
Heegermühle, Germany ..... 85 G 18
Heel, Belgium ..... 84 F 6
Heembeek, Neder, Belgium .... 84 B 3
Heembeek, Ober, Belgium ..... 84 B 3
Heemskerck and Ryp, June, 1596 (explorers), Spitzbergen. 3 N 9
Heerde, Netherlands (commune), '94, est.5,637 ..... 84 G 4
Heerenberg, 's, Netherlands (see 's Heerenberg) ..... 84 H 5
Heerenveen, Netherlands ..... 84 H 3
Heerlen, Netherlands (commune), '94, est.5,523 ..... 84 G 7
Heesch, Netherlands (commune), '94, est.2,106 ..... 84 G 5
Hegadis Island, Dutch East India ..... 116 F 6
Heggedal, Norway ..... 95 B 2
Hegy, Körös (Mt.), Hungary ... 89 J 4
Hegyallya (Mt.), Hungary .... 89 N 3
Hehe (tribe), Africa (see Uhehe) 112 P 12
Hehya, Egypt ..... 110 S 4
Heibak, Afghanistan ..... 103 M 2
Heichenau, Austria ..... 90 L 2
Heidan, Wady, Turkey in Asia. 102 D 9
Heide, Germany, '95, 7,933 ... 85 D 9
Heidelberg, Cape Colony, '91, 898 ..... 113 E 8
Heidelberg, Germany, '95, 35,-139 ..... 86 O 8
Heidelberg, Germany (on travel map) ..... 74 J 4
Heidelberg (kreis), Germany, '90, 149,952 ..... 86 O 8
Heidelberg, South African Republic ..... 113 J 4
Heidelberg (district), South African Republic ..... 113 J 4
Heidelburg, Ontario ..... 60 E 4
Heidelsheim, Germany ..... 86 O 8
Heiden, Switzerland, '88, 1,795. 91 L 2
Heidenheim, Germany ..... 86 O 12
Heidenheim, Württemberg, Germany, (commune), '90, 8,091. 86 P 11
Heidersdorf, Germany ..... 87 L 24
Heidingsfeld, Germany ..... 86 N 11
Height of Land, Canada ..... 59 Q 6
Heilbron, Orange Free State, '90, 669 ..... 113 H 4
Heilbron (district), Orange Free State ..... 113 H 4
Heilbronn, Germany, '95, 33,-463 ..... 86 O 9
Heilbronn, Germany (on travel map) ..... 74 J 4
Heiligelinde, Germany ..... 87 D 33
Heiligenbeil, Germany, '95, 4,-170 ..... 87 D 31
Heiligenberg, Germany ..... 86 R 9
Heiligen Blut, Austria ..... 90 F 9
Heiligendamm, Germany ..... 85 D 14
Heiligengeist-Feld (field), Hamburg, Germany ..... 87 L 30
Heiligenhafen, Germany, '95, 2,227 ..... 85 D 12
Heiligenkreuz Villa, Hungary.. 89 N 8
Heiligenstadt, Austria ..... 90 C 5
Heiligenstadt (Bavaria), Germany ..... 86 N 13
Heiligenstadt (Prussia), Germany, '95, 6,707 ..... 86 K 11
Heilles, France ..... 82 E 2
Heilprin Land, Arctic Region.. 3 C 5
Heilsberg, Germany, '95, 5,497. 87 D 31
Heilsbronn, Germany ..... 86 O 12
Heiltz-le-Maurupt, France .. 82 K 3
Heimbach, Germany ..... 86 L 3
Heimberg, Switzerland, '88, 925 91 E 4
Heimersdorf, Austria ..... 90 L 2
Heimersdorf (near Berlin), Germany ..... 87 G 33
Heimersdorf (Silesia), Germany. 87 M 25
Heino, Netherlands (commun '94, est.2,038 ..... 84 H 4
Heinola, Russia, est.1,292 .... 97 F 1
Heinrichau, Germany ..... 87 L 25
Heinrichswalde, Germany ..... 87 B 33
Heinrikau, Germany ..... 87 D 31
Heinsberg, Germany, '95, 2,238 ..... 86 K 3
Heinze Basin, Burma ..... 106 C 7
Heirakhabis, Africa ..... 113 D 4
Heising, Germany ..... 86 R 11
Heitersheim, Germany ..... 86 R 6
Heitsola (Mt.), Sweden ..... 95 J 8
Hejar, El (district), Africa ... 111 F 6
Hejasfalva, Hungary ..... 89 R 5
Hejaz (vilayet), Turkey in Asia (see Hedjaz) ..... 102 G 4
Hejer, El, Turkey in Asia ..... 102 G 4
Hejls, Denmark ..... 88 F 6
Hekim Khan, Turkey in Asia. 101 H 3
Hekla (volcano), Iceland ..... 88 O 3
Hekla and Griper Bay, Arctic Region ..... 3 F 7
Hekla and Griper Bay, Canada 59 H 1
Hekla Harbor, Greenland .... 3 M 8
Hekura Jima (Island), Japan.. 108 H 5
Hela, Germany ..... 87 C 28
Helagsfjeld (Mt.), Sweden.... 95 H 5
Helaife, Arabia ..... 102 J 4
Hela Peninsula, Germany .... 87 C 28
Helchteren, Belgium, '90, 743.. 84 F 6
Heldburg, Germany ..... 86 M 12
Helder, Netherlands (commune), '89, 21,981; '95, 25,174 84 E 3
Helder, Netherlands (on travel map) ..... 74 G 2
Heldrungen, Germany, '95, 2,-672 ..... 86 K 13
Helechosa, Spain ..... 83 H 5
Hele Falls, Le, Africa ..... 112 R 10
Helena, Quebec ..... 61 F 8
Helenaveen, Netherlands ..... 84 G 6
Helen Reef, East India Is..... 116 H 4
Helensburgh (town), Scotland, '91, 8,409 ..... 78 G 7
Helensville, New Zealand, '91, 742 ..... 117 E 3
Helet Dud, Africa ..... 110 O 9
Heleylat, Africa ..... 110 L 7
Helfenberg, Austria ..... 90 J 6
Helga (lake), Sweden ..... 95 J 8
Helgeland (district), Norway .. 95 H 3
Helgenæs, Denmark ..... 88 H 4
Helgö (island), Norway..... 95 L 1
Helgoland (island), Germany .. 85 D 6
Helgoland (island), Germany (on travel map)..... 74 H 1
Helgoland Bay, Germany ..... 85 D 7
Heli, Norway ..... 95 E 2
Helicon (Mt.), Greece (see Zagora) ..... 99 G 4
Helligoland, Germany (see Helgoland) ..... 85 D 6
Heliopolis, Ruins of, Egypt.... 110 S 5
Heliopolis, Turkey in Asia (see Baalbek) ..... 101 G 6
Helis Sound, Spitzbergen ..... 3 O 9
Heljarfjall (Mt.), Iceland .... 88 P 2
Hellada (river), Greece..... 99 E 3
Hellbrok, Germany ..... 87 K 33
Helle, Syd a (point), Denmark. 88 A 2
Helleland, Norway ..... 95 E 7
Hellenæs (point), Denmark .... 88 F 6
Hellendoorn, Netherlands (commune), '94, est.6,845 ..... 84 J 4
Hellenthal, Germany ..... 86 M 3
Heller, Denmark ..... 88 B 2
Hellerup, Denmark ..... 88 L 5
Helles, Cape, Turkey in Europe 98 A 2
Hellespont (strait), Turkey in Europe (see Dardanelles).... 98 C 1
Hellesund, Norway ..... 95 E 8
Hellevoetsluis, Netherlands (commune), '94, est.4,343.... 84 D 5
Hellidon, England ..... 77 B 2
Hellige Land, Germany (see Helgoland) ..... 85 D 6
Helligvær (island), Norway ... 95 H 3
Hellin, Spain, '87, 13,679 ..... 83 L 6
Hellmitzheim, Germany ..... 86 N 11
Hellowain, Africa ..... 112 S 9
Hellum, Denmark ..... 88 G 2
Hellville, Madagascar ..... 112 S 13
Helmerechts, Germany ..... 86 M 14
Helme, Germany ..... 86 K 13
Helmedon, England ..... 77 C 2
Helmershausen, Germany .... 86 L 11
Helmet, Belgium ..... 84 C 3
Helmingham, England ..... 77 M 2
Helmond, Netherlands (commune), '89, 9,057; '94, est. 9,766 ..... 84 G 6
Helmsdale, West, England.... 78 J 3
Helmsdale, Scotland ..... 78 J 3
Helmsdale, River, Scotland ... 78 J 3
Helmsley, England ..... 76 K 4
Helmstadt (Bavaria), Germany 86 N 10
Helmstedt (Prussia), Germany, '95, 10,955 ..... 85 H 13
Helmstedt, Germany (on travel map) ..... 74 K 2
Helmund River, Afghanistan.. 103 K 5
Helmund River, Afghanistan.. 103 M 3
Helsby, England ..... 76 G 6
Helsingborg, Sweden, '96, 22,-680 ..... 95 H 8
Helsinge (Frederiksborg), Denmark ..... 88 L 4
Helsinge (Holbæk), Denmark .. 88 J 5
Helsingfors, Russia, '91, est. 70,984 ..... 97 E 1
Helsingland (district), Sweden. 95 J 6
Helsingör, Denmark (see Elsinore) ..... 88 L 4
Helsinki, Russia (see Helsingfors) ..... 97 E 1
Helston, England, '91, 3,198.. 75 B 13
Helvellyn (Mt.), England..... 76 G 3
Helvick Head, Ireland ..... 79 G 7
Helvoetsluis, Netherlands (see Hellevoetsluis) ..... 84 D 5
Helwan, Egypt ..... 110 O 3
Helwan, Baths of, Egypt ..... 110 S 5
Hemara, Africa ..... 110 K 4
Heman, Germany ..... 86 O 14
Hemel Hempstead, England .. 77 E 3
Hemingston, England ..... 77 M 2
Hemison, Quebec ..... 61 N 5
Hemisphere, Eastern ..... 2 O 1
Hemisphere, Western ..... 2 B 1
Hemisphere containing the greatest amount of land..... 2 O 8
Hemisphere containing the greatest amount of water.... 2 A 8
Hemispheres ..... 2 H 1
Hemley, England ..... 77 N 2
Hemmi (district), Arabia ..... 102 J 5
Hemmingford, Quebec, '91, 300 61 G 8
Hemnesberget, Norway ..... 95 H 3
Hempstead, England ..... 77 J 2
Hemptinne Saint Benedt, Kongo 112 M 12
Hems, Turkey in Asia (see Homs) ..... 101 G 5
Hemse, Sweden ..... 95 L 8
Hemsedal, Norway ..... 95 F 6
Hemshin, Turkey in Asia..... 101 J 2
Hemsö, Sweden ..... 95 L 5
Hemu, Africa ..... 112 R 10
Hemaki, El, Turkey in Asia.. 102 H 4
Henares (river), Spain..... 83 J 4
Hendaye, Spain ..... 83 L 1
Henderson, New Zealand ... 117 F 8
Henderson Island, Oceanica ... 114 P 7
Henderville Island, Gilbert Is. (see Aranuka Island)..... 117 N 6
Hendon, England, '91, 15,835.. 77 F 4
Hendon (suburb of London), England, '91, 15,843..... 75 M 13
Hendon Station, England ..... 75 M 13
Hendred, England ..... 77 B 4
Hendrie, Ontario ..... 60 F 3
Hene, Turkey in Asia (see Hini) ..... 101 J 3
Henegouwen (Flemish), Belgium (see Hainaut) ..... 84 C 7
Henfield, England ..... 75 M 12
Heng-chau, China ..... 107 J 5
Heng-chun, Japan ..... 108 K 8
Henge (tribe), Africa (see Mahenge) ..... 112 Q 13
Hengelo, Netherlands (commune), '94, est.12,150 ..... 84 J 4
Hengelo, Netherlands (on travel map) ..... 74 H 2
Hengersberg, Germany ..... 86 P 17
Heng-shan, Mount, China..... 107 J 5
Hénin-Liétard, France, '91, 9,-467 ..... 80 H 2
Henjam Island, Persia ..... 103 G 7
Henley in Arden, England .... 75 J 9
Henley upon Thames, England, '91, 4,913 ..... 77 D 4
Henlow, England ..... 77 F 2
Henne, Denmark ..... 88 C 5
Henne, Haiti ..... 68 B 5
Henne An (river), Denmark ... 88 C 5
Henne Bay, Haiti..... 68 B 6
Hennebont, France, '91, 6,972.. 80 B 5
Hennef, Germany ..... 86 L 5
Hennegau (Ger.), Belgium (see Hainaut) ..... 84 C 7
Henneps (river), South African Republic ..... 113 M 7
Hennersdorf, Germany ..... 87 K 21
Henningsvær, Norway, a250 .. 95 J 2
Henrichemont, France, '91, 3,-763 ..... 80 H 5
Henrietta, Canada ..... 63 K 3
Henrietta Island, Arctic Region 3 E 3
Henrietta Maria (cape), Canada 59 O 5
Henry, Point, Australia ..... 115 B 2
Henry, Cape, Japan ..... 108 Q 2
Henry, Cape, Quebec ..... 61 G 2
Henry Lawrence Island, British India ..... 106 A 8
Henrysburg, Quebec ..... 61 H 8
Hensall, Ontario ..... 60 D 4
Henslow, Cape, Solomon Is. .. 117 K 5
Henton, England ..... 75 G 11
Henzada, Burma, '91, 19,762... 106 B 6
Henzada (district), Burma, a400,000 ..... 106 B 5
Heoga Ness (point), Scotland .. 78 N 2
Heong-kong, Hongkong ..... 107 D 6
Heong-kong Bay, Hongkong.... 107 D 7
Hepha, Palestine (see Haifa).. 102 B 6
Heppenheim, Germany ..... 86 N 8
Hepworth, England ..... 77 L 1
Hepworth, Ontario ..... 60 D 3
Herab Mountains, Africa ..... 112 T 9
Heraclea, Turkey in Asia (see Eregli) ..... 101 D 2
Heradsfloi (bay), Iceland ..... 88 R 2
Heraium (ruins), Greece ..... 99 G 5
Herak, Arabia ..... 102 M 8
Herakleia, Greece ..... 99 F 3
Heraklia (island), Greece..... 99 M 7
Herald Island, Arctic Region.. 3 C 4
Herald Island, New Zealand .. 117 F 8
Heran, Turkey in Asia ..... 102 J 8
Herat, Afghanistan, a30,000 .. 103 K 3
Herat-i Kharab, Persia ..... 103 F 6
Herat-Rud (river), Afghanistan (see Heri Rud) ..... 103 J 3
Hérault (department), France, '93, 469,684 ..... 81 C 11
Hérault (river), France ..... 81 C 11
Heraz River, Persia ..... 103 E 2
Herault, France ..... 82 C 5
Herbert (district), Cape Colony, '91, 9,074 ..... 113 G 5
Herbert, New Zealand, '91, 272 117 D 9
Herbert Falls, Africa ..... 112 J 10
Herbertingen, Germany ..... 86 Q 10
Herberton, Australia ..... 115 G 3
Herbertshöhe, Bismarck Archipelago ..... 116 J 2
Herbertstown, Ireland ..... 79 E 6
Herbignac, France ..... 80 C 5
Herbisse, France ..... 82 J 3
Herb Lake, Canada..... 63 L 3
Herblay, France ..... 82 E 2
Herbolzheim, Germany ..... 86 Q 6
Herborn, Germany, '95, 3,149.. 86 L 7
Herbrandston, Wales ..... 75 B 10
Herby, Germany ..... 87 L 28
Herby, Germany (on travel map) ..... 74 O 3
Herck la Ville, Belgium, '90, 2,326 ..... 84 F 7
Hercolanco, Brazil ..... 71 G 7
Herculaneum, Italy ..... 94 T 9
Hercules Bay, New Guinea (German) ..... 116 H 2
Hercy, England ..... 77 A 2
Herdecke, Germany, '95, 4,326. 85 K 6
Herdubrled (Mt.), Iceland..... 88 P 2
Heredia, Costa Rica, '97, a10,-000 ..... 66 L 9
Heredia (province), Costa Rica, '92, 31,611 ..... 66 L 9

Hereford

Hereford, England, '91, 20,267. 75 G 9
Hereford, England (on travel map) 74 C 2
Hereford (county), England, '91, 115,949 75 G 9
Hereford, Quebec, a800 61 L 8
Hereford, East, Quebec 61 M 8
Herehcretue (island), Low Archipelago 117 M 9
Hereke, Turkey in Asia 101 C 2
Hérémence, Switzerland, '88, 491 91 E 6
Herencia, Spain, '87, 5,924 83 J 5
Herens, Val d' (valley), Switzerland 91 E 6
Herent, Belgium, '90, 4,033 84 E 7
Herenthals, Belgium, '90, 6,007 84 E 6
Herero (tribe), Africa (see Ovaherero) 113 C 1
Hereroland (district), Africa (see Damaraland) 113 C 1
Heresha, Africa 110 L 4
Herford, Germany, '95, 21,572. 85 H 8
Hergest Rocks, Marquesas Is.. 117 O 6
Hergiswil, Switzerland, '88, 420 91 H 4
Hergott Springs, Australia, a150 115 F 5
Heringen, Germany, '95, 2,221 86 K 12
Heringsdorf, Germany 85 E 19
Heri Rud (river), Afghanistan. 103 J 3
Herisau, Switzerland, town, '88, 5,174; with suburbs, 12,-970 91 K 2
Herisson, France 80 H 6
Heristall, Belgium (see Herstal) 84 G 7
Herjeådalen (valley), Sweden (see Herjedal) 95 H 5
Herjedal (valley), Sweden 95 H 5
Herjehogna (Mt.), Sweden 95 H 6
Herkfield Green, England 77 N 1
Herkuleshad, Hungary 89 O 7
Herlingen, Germany 86 P 3
Hermagor, Austria 90 G 10
Hermanas, Mexico 64 H 4
Hermanas, Island, Uruguay .. 72 F 12
Hermanas, Dos, Spain, '87, 6,-898 83 G 7
Herma Ness (point), Scotland.. 78 N 1
Hermania, Germany 85 H 20
Hermaamčstetz, Austria 90 M 4
Hermannsburg, Germany 85 G 10
Hermannskogl (Mt.), Austria.. 90 B 5
Hermannstadt, Hungary, '90, 21,465 89 P 6
Hermannstadt (comitat), Hungary (see Szeben) 89 P 6
Hermanos, Los (islands), Cuba. 68 C 2
Hermanos, Los (islands), Venezuela 70 E 1
Hermé, France 82 G 3
Hermes, France 82 E 2
Hermeskeil, Germany 86 N 5
Hermes Reef, Oceanica (see Pearl Reef) 114 K 2
Hermetray (island), Scotland.. 78 C 4
Herminamezö, Hungary 89 R 7
Herminendorf, Germany 87 E 29
Hermione, Greece, '89, 2,070... 99 H 6
Herm Island, Channel Islands. 75 H 15
Hermit, Islands, Bismarck Archipelago 116 H 1
Hermitage, Egypt (see Mhottah-tania) 110 O 4
Hermite Island, Chile 72 D 15
Hermon, Mount, Palestine (see Jebel esh Sheikh) 102 D 5
Hermoaisi (island), Turkey in Asia (see Opidusa) 99 O 8
Hermopolis, Greece, '89, 22,104 99 L 6
Hermosillo, Mexico, '95, 8,376. 64 C 3
Hermul, Turkey in Asia 101 G 5
Hermupolis, Greece (see Hermopolis) 99 L 6
Hernád (river), Hungary 89 N 3
Hernals, Austria 90 C 6
Hernandarias, Argentina 72 E 10
Herne, England 77 M 5
Herne, Germany 85 J 5
Herne Bay, England 77 M 5
Herne Hill, England 77 M 5
Herning, Denmark 88 D 4
Hernösand, Sweden, '96, 7,515. 95 K 5
Hernösand (län), Sweden (see Vesternorrland) 95 K 5
Herods Gate (Jerusalem), Palestine 102 B 2
Heron, Lake, New Zealand ... 117 C 7
Heron Bay, Bermudas 67 O 4
Heron Bay (place), Ontario.... 60 J 5
Heron Gate, England 77 J 4
Heron Island, New Brunswick. 62 C 1
Heron Lake, Canada 63 L 3
Herons, Isle aux (island), Quebec 61 Q 8
Herradura, Point, Costa Rica.. 66 L 10
Herradura, Cuba 68 J 3
Herradura, Punta de (point), Cuba 68 J 3
Herrenberg, Germany 86 P 8
Herrera del Duque, Spain..... 83 G 5
Herreras, Mexico 64 J 5
Herrlard, England 77 C 6
Herringsgate Mill, England ... 77 E 4
Herrlogswell, England 77 K 1
Herrlingen, Germany 86 Q 10
Herrljunga, Sweden 95 H 7
Herrnhut, Germany, '95, 1,202. 86 K 26
Herrnskretschen, Austria ..... 90 J 2
Herrnstadt, Germany, '95, 1,-989 87 J 24
Hers (river), France 81 G 9
Hersbruck, Germany 86 N 13
Herschbach, Germany 86 L 6
Herschel, Cape Colony 113 H 6
Herschel (district), Cape Colony, '91, 25,059 113 H 6
Herschel Island, Arctic Region 3 D 7
Herschel Island, Canada .... 59 C 2
Herseg, Turkey in Europe .... 98 C 8
Hersek (proviace), Austria-Hungary (see Herzegovina)..... 89 J 8
Herserange, France 82 M 1
Hersfeld, Germany, '95, 7,396. 86 L 10
Hersom, Aa (river), Denmark.. 88 F 3
Herstal, Belgium, '90, 13,877.. 84 G 7
Herta, Rumania 98 J 1
Hertford, England, '91, 7,232.. 77 G 3
Hertford, England (on travel map) 74 E 3
Hertford (county), England, '91, 220,162 77 G 3
Hertin, Austria 90 N 2
Hertogenbosch, 's, Netherlands (see 's Hertogenbosch)..... 84 G 5
Herts (county), England (see Hertford) 77 G 3
Hervas, Spain 83 G 4
Herve, Belgium, '90, 4,763.... 84 G 7
Hervey Bay, Australia 115 J 4
Hervey Islands, Cook Is..... 117 L 9
Hervey Islands (British), Oceanica (see Cook Islands)..... 114 M 6
Herzberg, Germany 85 G 16
Herzberg (-in-the-Harz), Germany, '95, 3,706 85 J 11
Herzberg-on-the-Elster, Germany, '95, 4,288 85 J 17
Herzegovina (province), Austria-Hungary 89 J 8
Herzele, Belgium, '90, 2,175... 84 C 7
Herzogenaurach, Germany .... 86 N 12
Herzogenbuchsee, Switzerland, '88, 1,829 91 E 3
Herzogenburg, Austria 90 L 7
Herzogenbusch, 's, Netherlands (see 's Hertogenbosch)..... 84 G 5
Herzogenrath, Germany 86 L 3
Herzsprung, Germany 85 F 15
Hesavi (river), Turkey in Asia. 101 J 4
Hesban (ruins), Turkey in Asia 102 D 8
Hesdin, France 80 G 2
Hesel, Germany 85 F 6
Hesket, High, England..... 76 G 3
Hesket Newmarket, England.. 76 G 3
Hesnæs, Denmark 88 L 7
Hespanha (see Spain) 83
Hespeler, Ontario, '91, 1,482.. 60 E 4
Hesse (grand duchy), Germany, '95, 1,039,020 86 M 9
Hesse, Upper (province), Germany, '95, 271,524 86 M 8
Hesselö (island), Denmark.... 88 K 4
Hessen (grand duchy), Germany (see Hesse) 86 M 9
Hesse-Nassau (province), Germany, '95, 1,756,554 86 L 7
Hessen-Nassau (province), Germany (see Hesse-Nassau) .... 86 L 7
Hesset, England 77 L 2
Hessl, Wady el, Turkey in Asia 102 C 10
Hessle, England 76 L 5
Hessleholm, Sweden 95 H 8
Hessuna, Africa 110 P 7
Hestehoved (head), Denmark .. 88 L 7
Hester, Germany 87 K 31
Hesteskjær Lighthouse, Norway 95 E 5
Hestmandö (island), Norway .. 95 H 3
Hestö (island), Denmark 88 B 2
Hestö Fjord, Denmark 88 B 2
Hesy, Wady el-, Palestine .... 102 B 9
Het Adrar (Mt.), Africa 111 C 5
Hethe, England 77 C 3
Hetherton, Mount, Australia .. 115 G 5
Hethrup, Wady, Arabia 102 K 9
Het Ij (river), Netherlands ... 84 B 2
Heto Saki (point), Japan ..... 108 P 6
Het Schoun, Netherlands ..... 84 B 2
Hettlingen, Switzerland, '88, 450 91 J 2
Hettstädt, Germany (see Hettstedt) 85 J 14
Hettstedt, Germany, '95, 8,820 85 J 14
Heudeber, Germany 85 J 12
Heukelum, Netherlands (commune), '94, est.1,514 ..... 84 F 5
Heule, Belgium, '90, 4,173..... 84 B 7
Heung-Hai, Korea 108 D 5
Heup, French Indo-China .... 106 F 4
Heusden, Netherlands (commune), '94, est.2,162 ..... 84 F 5
Hève, Cap de la (cape), France 82 A 2
Hevek, Turkey in Asia..... 101 H 4
Hèverlé, Belgium, '90, 4,585.. 84 E 7
Heversham, England ..... 76 G 4
Heves, Hungary, '90, 7,271 .... 89 M 4
Heves (comitat), Hungary, '90, 233,785 89 M 4
Hevir, Persia 103 C 1
Hevne, Norway 95 F 5
Hexham, England, '91, 5,945.. 76 H 3
Hexton, England 77 F 3
Heybridge, England 77 K 4
Heydalir, Iceland 88 R 2
Heydeck, Germany 86 O 13
Heydekrug, Germany 87 B 34
Heydon, England 77 H 2
Heyford, Lower, England .... 77 C 3
Heyford, Upper, England .... 77 C 3
Heyrieux, France 81 K 7
Heyst, Belgium, '90, 2,413 .... 84 B 6
Heyst on den Berg, Belgium, '90, 5,310 84 E 6
Heytesbury, England ..... 75 H 11
Heythrop, England ..... 77 B 3
Heywood, England, '91, 23,286. 76 H 5
Heyworth, Quebec, est.466 .... 61 B 8
Hez, Africa (see Hais) ..... 110 S 8
Hezekiah, Pool of, Palestine . 102 B 3
Hia, French Indo-China ..... 106 F 4
Hiang-ho, China 107 M 6
Hiarambazaba, Madagascar ... 112 T 13
Hia-si-ho (river), China ..... 107 M 7
Hiau (island), Marquesas Is... 117 O 6
Hibbe, Hungary 89 M 2
Hibbs, Point, Australia ..... 115 K 6
Hicacal, Cayo (island), Cuba... 68 F 1
Hicacos, Punta (point), Porto Rico 68 K 2
Hicks Bay, New Zealand..... 117 H 3
Hicks Camp, Africa 112 M 16
Hida (old province), Japan.... 108 H 6
Hidalgo (del Parral, Chihuahua), Mexico, '94, 8,000 ..... 64 F 4
Hidalgo (distrito, Guerrero), Mexico, '94, 23,126..... 65 G 5
Hidalgo (distrito, Tlaxcala), Mexico, '94, 35,244 ..... 65 H 4
Hidalgo (Hidalgo), Mexico (see Pachuca) 65 H 3
Hidalgo (Oaxaca), Mexico..... 65 K 6
Hidalgo (partido, San Luis Potosi), Mexico, '94, 44,858.... 65 G 2
Hidalgo (state), Mexico, '95, 553,779 65 G 3
Hidalgotitlan, Mexico ..... 65 M 6
Hidalmas, Hungary ..... 89 P 4
Hiddekel (river), Turkey in Asia (see Tigris)..... 101 K 5
Hiddensöe (island), Germany... 85 C 17
Hiddingsel, Germany ..... 85 J 6
Hidja, Turkey in Asia (see Lidja) 101 J 3
Hidjib, Turkey in Asia..... 101 F 3
Hieflau, Austria 90 K 8
Hien, French Indo-China..... 106 F 4
Hien Hun, French Indo-China.. 106 G 6
Hien Luong, French Indo-China 106 J 8
Hien-shui-ku, China ..... 107 M 7
Hieraka, Cape, Greece..... 99 H 7
Hierakari, Greece ..... 99 C 5
Hieraki, Cape, Greece ..... 99 C 5
Hierako Mountain, Greece .... 99 J 3
Hierapetra, Crete ..... 99 E 9
Hierapolis, Turkey in Asia (see Membidj) 101 G 4
Hierapytna (ruins), Crete..... 99 E 9
Hierissos, Gulf of, Turkey in Europe 98 G 8
Hieropotamo (river), Crete.... 99 D 9
Hierro (island), Spain (see Ferro) 83 M 8
Higham (Kent), England .... 77 J 5
Higham (Suffolk), England..... 77 L 3
Higham Ferrers, England .... 77 E 1
Higham Gobion, England ..... 77 F 3
Higham Place, England ..... 75 O 13
Highbeech Green, England .... 77 G 4
High Bluff, Manitoba ..... 63 M 4
Highborn Cay, Bahama Islands 67 G 2
High Cay, Bahama Islands.... 67 G 2
Highclere, England ..... 77 B 5
High Cross, England ..... 75 N 13
High Easter, England ..... 77 J 3
Highest latitude reached by Lockwood and Brainard, in May, 1882, 88 degrees, 24 minutes, Arctic Region ..... 3 J 6
High Falls (place), Ontario ... 60 J 2
Highgate, England..... 77 G 4
Highgate (suburb of London), England 75 M 13
Highgate, Ontario ..... 60 D 5
High Halden, England ..... 77 K 6
High Hesket, England ..... 76 G 3
High Hill, Saint Helena ..... 109 E 7
High Island, Ireland ..... 79 A 4
High Island, New Hebrides Is. 117 K 9
High Ongar, England ..... 77 J 4
High Open Downs, Australia .. 115 G 4
High Park, Ontario ..... 60 K 4
High Peak, England ..... 76 J 6
High Peak, Saint Helena..... 109 E 7
High Point, Bermudas ..... 67 N 4
High River (place), Canada... 63 H 4
High Round Head, Australia .. 115 G 2
High Venn (plateau), Germany (see Hohes Venn) ..... 86 L 3
High West (Mt.), Hongkong .. 107 D 6
Highworth, England ..... 77 A 4
High Wycombe, England (see Wycombe) 77 D 4
Higo, Africa 112 Q 9
Higo (old province), Japan .... 108 E 7
Higuera, Chile, '85, 2,296 .... 72 C 9
Higuera, Santo Domingo ..... 68 E 6
Higuera la Real, Spain, '87, 5,384 83 F 6
Higueritas, Uruguay ..... 72 F 10
Higueritas, Uruguay (on local map) 72 F 12
Higuerones, Bolivia ..... 70 E 7
Hijar, Spain 83 M 3
Hijaz (vilayet), Turkey in Asia (see Hedjaz) 102 G 4
Hijpolytushoef, Netherlands .. 84 F 3
Hikone, Japan, '87, est.18,357.. 108 H 6
Hikueru (island), Low Archipelago 117 N 8
Hikurangi Mountain, New Zealand 117 G 4

Hing-an

Hilchenbach, Germany, '95, 2,-033 86 K 7
Hildburghausen, Germany, '95, 5,958 86 M 12
Hildebrandt, Cape, Greenland. 3 M 9
Hilden, Germany, '95, 9,434... 86 K 4
Hildenborough, England ..... 77 J 6
Hilders, Germany ..... 86 L 10
Hildesheim, Germany, '95, 38,-975 85 H 11
Hildesheim, Germany (on travel map) 74 J 2
Hildesheim (bezirk), Germany, '95, 497,737 85 J 10
Hilea, Hawaii 117 O 3
Hilgard Deep, Pacific Ocean .. 2 A 4
Hilgay, England 76 N 7
Hilkensfer, Russia 97 E 3
Hill, Port (place), Prince Edward Island 62 F 3
Hillah, Turkey in Asia, a10,000 101 L 6
Hillah (district), Turkey in Asia 101 L 6
Hillden, Ireland, '91, 671 .... 79 K 2
Hille, El, Egypt 110 P 4
Hille, Germany 85 H 8
Hille, Sweden 95 K 6
Hilleh, Turkey in Asia (see Hillah) 101 L 6
Hilleröd, Denmark, '90, 3,731.. 88 L 5
Hillersley, Denmark ..... 88 D 2
Hillesö Lighthouse, Norway... 95 K 2
Hillested, Norway ..... 95 B 2
Hillford, Port (place), Nova Scotia 62 H 4
Hillgrove, Australia, a3,000.... 115 J 6
Hillhurst, Quebec ..... 61 L 8
Hilli, British India ..... 104 M 7
Hillingdon, England ..... 77 F 4
Hill River, Canada ..... 63 N 3
Hills, Lake of the, Canada (see Lake Athabasca) ..... 63 J 2
Hillsborough, Ireland, '91, 698. 79 J 3
Hillsborough, New Brunswick.. 62 E 4
Hillsborough, Nova Scotia .... 62 H 3
Hillsborough Bay, Prince Edward Island 62 F 3
Hillsborough Island, Japan ... 108 P 7
Hillsburg, Ontario ..... 60 E 4
Hillsdale, New Brunswick..... 62 D 4
Hillsdale, Ontario ..... 60 F 3
Hillside (village), Scotland, '91, 308 78 L 6
Hills of the Ammonites, Egypt 110 N 4
Hillston, Australia, a750..... 115 H 6
Hillswick, Scotland ..... 78 M 2
Hill Tipperah (state), British India, '91, 137,442 ..... 104 N 8
Hilltown, Ireland ..... 79 J 3
Hilly Point, Argentina..... 72 D 13
Hilmend River, Afghanistan (see Helmund)..... 103 K 5
Hilo, Hawaii, a2,000..... 117 O 2
Hilowen, Africa ..... 110 S 9
Hilpoltstein, Germany ..... 86 O 13
Hilterfingen, Switzerland, '88, 520 91 F 4
Hilton, England ..... 77 G 1
Hilton of Cadboll (village), Scotland, '91, 343 ..... 78 J 4
Hilung-chiang (province), Manchuria, '96, a400,000 ..... 107 L 1
Hilvarenbeek, Netherlands (commune), '94, est.2,430..... 84 F 6
Hilversum, Netherlands (commune), '94, est.14,528..... 84 F 4
Hima, Japan (see Mizumi)..... 108 H 5
Himalaya Mountains, British India ..... 104 K 5
Himalaya Range, Western, British India ..... 104 F 3
Himeji, Japan, '94, est.31,134. 108 G 6
Himera, Italy (see Termini Imerese) ..... 94 K 13
Himiru, Africa ..... 110 R 7
Himmelbjerg (hill), Denmark.. 88 F 4
Himmelpforten, Germany ..... 85 E 9
Himmeltind (Mt.), Norway ... 95 H 2
Hims, Turkey in Asia (see Homs) ..... 101 G 5
Hin, China ..... 107 J 3
Hinche, Haiti ..... 68 C 6
Hinchinbroke, Cape, Nova Scotia ..... 62 J 4
Hinchinbrook Island, Australia 115 H 3
Hinckley, England, '91, 9,638.. 76 K 7
Hindabad, Persia ..... 103 H 3
Hindaj, Wady, Turkey in Asia 102 C 6
Hindelang, Germany..... 86 R 11
Hindelbank, Switzerland, '88, 664 ..... 91 E 3
Hindeloopen, Netherlands (commune), '94, est.1,061..... 84 F 3
Hinderahl Island, Persia ..... 103 E 7
Hinderwell, England, '91, 2,031 76 L 3
Hindi, Kwa, Africa ..... 112 P 11
Hindian, Persia, a3,500..... 103 C 5
Hindley, England, '91, 18,973.. 76 G 5
Hindö (island), Norway..... 95 K 2
Hindol, British India ..... 105 K 9
Hindon, England ..... 75 H 11
Hindostan (same as India)..... 104
Hindoun, British India ..... 104 F 6
Hinds Hill, Newfoundland .... 62 J 5
Hindsholm (peninsula), Denmark ..... 88 H 5
Hindu Kush (Mts.), Afghanistan ..... 103 N 3
Hindustan (same as India).... 104
Hing-an, China..... 107 H 4

Hinganghat, British India, '91, 10,964 . . . . 105 G 9
Hingham, England . . . . 76 O 7
Hing-hua, China . . . . 107 K 5
Hing-king, Manchuria . . . . 107 M 2
Hing-kuo, China . . . . 107 J 5
Hingoli (and cantonment), British India, '91, 11,966 . . . . 105 F 10
Hinged River, Baluchistan . . . . 103 L 8
Hing-yi, China . . . . 107 H 5
Hini, Turkey in Asia, a2,500. . . . 101 J 3
Hinlgaran, Philippine Islands, a12,000 . . . . 116 F 2
Hinkelhausen, Germany . . . . 86 N 4
Hinksey, South, England . . . . 77 B 4
Hinlopen Strait, Arctic Region . . . . 3 K 4
Hinnom, Valley of, Palestine . . . . 102 A 3
Hinojosa del Duque, Spain, '87, 9,470 . . . . 83 G 6
Hino Misaki (cape), Japan . . . . 108 F 6
Hinter Pogobben, Germany . . . . 87 E 34
Hinteriamen, Austria . . . . 90 B 5
Hinter Rhein (river), Switzerland . . . . 91 K 5
Hintersdorf, Austria . . . . 90 B 5
Hinthesham, England . . . . 77 L 2
Hinton-in-the-Hedges, England . . . . 77 C 2
Hinwil, Switzerland, '88, 779 . . . . 91 J 3
Hinxton, England . . . . 77 H 2
Hinxworth, England . . . . 77 G 2
Hiogo, Japan (see Kobe) . . . . 108 G 6
Hiogo (division), Japan, '96, est. 1,618,000 . . . . 108 E 1
Hirado, Japan, '86, est. 10,775 . . . . 108 D 7
Hirado Shima (island), Japan . . . . 108 D 7
Hiran (swamp), Africa . . . . 112 S 9
Hira Shima (island), Japan . . . . 108 P 4
Hiriyur, British India . . . . 105 F 13
Hirla, Africa . . . . 110 L 8
Hirlau, Rumania . . . . 98 J 1
Hiro, Japan . . . . 108 L 2
Hirosaki, Japan, '94, est. 30,934 . . . . 108 K 3
Hirose, Japan . . . . 108 K 3
Hirose (Sukiado), Japan, '86, est. 5,888 . . . . 108 E 7
Hiroshima, Japan, '94, est. 91,985 . . . . 108 E 6
Hiroshima (division), Japan, '96, est. 1,100,000 . . . . 108 E 1
Hirsau, Germany . . . . 86 P 8
Hirschberg, Austria . . . . 90 K 2
Hirsch Berg (Mt.), Austria . . . . 90 A 5
Hirschberg, Germany, '95, 16,775 . . . . 87 L 22
Hirschberg, Germany (on travel map) . . . . 74 M 3
Hirschau, Germany (see Hirsau) . . . . 86 P 8
Hirschhorn, Germany . . . . 86 O 9
Hirschstetten, Austria . . . . 90 E 6
Hirson, France, '91, 6,294 . . . . 82 J 1
Hirson, France (on travel map) . . . . 74 G 4
Hirsova, Rumania . . . . 98 L 4
Hirtshals (cape), Denmark . . . . 88 F 1
Hirtsholmen (island), Denmark . . . . 88 H 2
Hisingen (island), Sweden . . . . 95 G 8
Hisma, El (district), Turkey in Asia . . . . 102 G 3
Hispañol (island), West Indies (see Haiti) 68
Hissar, Kuh-i- (Mt.), Afghanistan . . . . 103 M 3
Hissar, Bokhara, a15,000 . . . . 103 N 1
Hissar (district), Bokhara . . . . 103 M 1
Hissar, British India, '91, 16,854 . . . . 104 E 5
Hissar, Turkey in Asia . . . . 101 B 4
Hissar, Demir-, Turkey in Europe . . . . 98 F 7
Hissar Chain (Mts.), Bokhara . . . . 103 N 1
Histon, England . . . . 77 H 1
Hiswa, Arabia . . . . 102 J 9
Hit, Turkey in Asia, a2,500. . . . 101 K 6
Hitachi (old province), Japan . . . . 108 K 5
Hi-tai-sha Island, China . . . . 107 L 4
Hitcham, England . . . . 77 L 2
Hitchin, England, '91, 8,880 . . . . 77 F 3
Hither Rhine (river), Switzerland . . . . 91 K 4
Hiti (island), Low Archipelago . . . . 117 M 8
Hitokatpu Bay, Japan . . . . 108 N 1
Hitoyoshi, Japan . . . . 108 E 7
Hitterdal, Norway . . . . 95 F 7
Hitteren (island), Norway . . . . 95 F 5
Hittfeld, Germany . . . . 85 F 10
Hittisau, Austria-Hungary . . . . 91 M 2
Hitzacker, Germany, '95, 1,012 . . . . 85 F 12
Hitzkirch, Switzerland, '88, 532 . . . . 91 G 3
Hiu, China . . . . 107 J 4
Hiuga (old province), Japan . . . . 108 E 7
Hiumanguillo, Mexico . . . . 64 M 9
Hiung-rh-shan (Mt.), China . . . . 107 J 4
Hiva-oa (island), Marquesa Is. . . . 117 P 6
Hiwasa, Japan . . . . 108 G 7
Hizen (old province), Japan . . . . 108 D 7
Hjallerup, Denmark . . . . 88 G 2
Hjarlek, Denmark . . . . 88 E 3
Hjarlek Fjord, Denmark . . . . 88 E 3
Hjarnö (island), Denmark . . . . 88 G 5
Hjattastaar, Iceland . . . . 88 Q 2
Hjelm (island), Denmark . . . . 88 H 4
Hjelmar (lake), Sweden (see Hjelmaren) . . . . 95 J 7
Hjelmaren (lake), Sweden . . . . 95 J 7
Hjelmeland, Norway . . . . 95 E 7
Hjelmen (Mt.), Norway . . . . 95 D 6
Hjelms Bugt (bay), Denmark . . . . 88 L 7
Hjelmsö (island), Norway . . . . 95 O 1
Hjerkin, Norway . . . . 95 F 5
Hjertdal, Norway . . . . 95 F 7
Hjerting, Denmark . . . . 88 C 5
Hjo, Sweden, '91, 1,456 . . . . 95 J 7
Hjorendfjord, Norway . . . . 95 E 5
Hjörendfjord (a branch of the Storfjord), Norway . . . . 95 E 5
Hjörring, Denmark, '90, 6,055. . . . 88 G 2
Hjörring (amt), Denmark, '90, 110,561 . . . . 88 G 2
Hjortdal, Denmark . . . . 88 E 2
Hjortholm (Island), Denmark . . . . 88 H 5
Hkunyon, Siam . . . . 106 D 5
Hlaingbwe, Burma . . . . 106 D 6
Hlakaanu, Siam . . . . 106 D 7
Hlawga, Burma . . . . 106 C 6
Hlaywada, Kow, Siam . . . . 106 D 8
Hlboka, Austria . . . . 89 R 3
Hlingon, Burma . . . . 106 C 7
Hlinsko, Austria . . . . 90 M 4
Hlodufell (Mt.), Iceland . . . . 88 O 3
Hlutiasa (Mt.), Austria . . . . 89 R 4
Ho, Africa . . . . 111 G 9
Ho, China . . . . 107 G 3
Ho (river), China (see Yellow River) . . . . 107 J 4
Ho, Denmark . . . . 88 C 5
Hoa, Khanh, French Indo-China . . . . 106 J 8
Hoa an, French Indo-China . . . . 106 G 3
Hoakhanas, Africa . . . . 113 D 2
Hoamus, Africa . . . . 113 C 4
Hoangho (river), China (see Yellow River) . . . . 107 J 4
Hoanib (river), Africa . . . . 112 K 15
Hoath, England . . . . 77 M 5
Hoathly, East, England . . . . 75 N 12
Hoathly, West, England . . . . 77 G 6
Hobart (Tasmania), Australia, '91, 24,905 . . . . 115 K 6
Hobarton, Tasmania (see Hobart) . . . . 114 F 9
Hobart Town, Tasmania (see Hobart) . . . . 114 F 9
Hoberg (point), Sweden . . . . 95 L 8
Hobkirk, Scotland . . . . 78 L 9
Hoboken, Belgium, '90, 6,987 . . . . 84 D 6
Hobro, Denmark, '90, 2,543 . . . . 88 F 3
Hobson Bay, Australia . . . . 115 B 2
Hobson Bay, New Zealand . . . . 117 G 9
Ho Bugt (bay), Denmark . . . . 88 C 5
Hoby Hall, England . . . . 76 Q 3
Hoch Alpe (Mt.), Austria . . . . 90 L 9
Hochan, Persia . . . . 103 H 7
Hochdorf, Switzerland, '88, 685 . . . . 91 G 3
Hocheck (Mt.), Austria . . . . 90 M 10
Hochelaga, Quebec . . . . 61 Q 7
Hochelaga (county), Quebec, '91, 80,998 . . . . 61 G 7
Hoch Golling (Mt.), Austria . . . . 90 H 9
Hochhausen, Germany . . . . 86 N 9
Hochheim, Germany, '95, 3,083. . . . 86 M 7
Hochkirch, Germany . . . . 86 K 20
Hochkönig (Mt.), Austria . . . . 90 F 9
Hochreichart (Mt.), Austria . . . . 90 K 9
Hochschwab (Mt.), Austria . . . . 90 L 8
Höchst, Germany, '95, 10,778 . . . . 86 M 7
Hochstadt, Austria . . . . 90 L 2
Höchstadt (-an-der-Aisch), Germany . . . . 86 N 12
Höchstadt (-an-der-Donau), Germany . . . . 86 P 11
Hochstadt, Manitoba . . . . 63 M 4
Höchstetten, Switzerland, '88, 300 . . . . 91 E 4
Hochstetter, Mount, New Zealand . . . . 117 D 7
Hochstetter Island, Franz Josef Land . . . . 3 B 2
Hochstetter Plains, Australia . . . . 115 C 3
Hochstüblau, Germany . . . . 87 E 27
Hochteunen (Mt.), Austria . . . . 90 B 9
Hoch Wald (Mts.), Germany . . . . 86 N 4
Hochwald, Switzerland, '88, 321 . . . . 91 E 2
Hoch-Wesely, Austria . . . . 90 L 3
Hochzeit, Germany . . . . 87 F 22
Hockenheim, Germany . . . . 86 O 8
Hockerland (district), Germany . . . . 87 E 30
Hockliffe, England . . . . 77 E 3
Hockwold with Wilton, England . . . . 76 O 8
Hocton, Mexico . . . . 64 O 7
Hodayu, Africa . . . . 110 S 9
Hoddasund (sound), Denmark . . . . 88 B 2
Hodder, River, England . . . . 76 H 5
Haddesdon, England . . . . 77 G 3
Hodeida, Turkey in Asia, a20,000 . . . . 102 J 9
Hodges Hill (Mt.), Newfoundland . . . . 62 J 5
Hodgkinson Goldfield, Australia . . . . 115 G 3
Hodgson, Australia . . . . 115 H 5
Hodh, El (plain), Africa . . . . 111 E 6
Hodimont, Belgium, '90, 5,073. . . . 84 G 7
Hódmezö-Vásárhely, Hungary, '90, 55,475 . . . . 89 M 5
Hodna, Shott-el- (salt lake), Algeria . . . . 111 H 2
Hoe Benham, England . . . . 77 B 5
Hoek River, Noord, Cape Colony . . . . 113 B 7
Hoeksche Waard (island), Netherlands (see Biejerland) . . . . 84 D 5
Hoek van Holland, Netherlands . . . . 84 C 5
Hoek van Holland (promontory), Netherlands . . . . 84 C 5
Hoesselt, Belgium, '90, 2,285 . . . . 84 F 7
Hoey (Flemish), Belgium (see Huy) . . . . 84 F 7
Hof, Germany, '95, 27,556 . . . . 86 M 14
Hof, Germany (on travel map) . . . . 74 K 3
Hof, Iceland . . . . 88 O 2
Hof, Norway . . . . 95 G 6
Hofara, Africa . . . . 111 D 7
Hofeng, China . . . . 107 H 5
Hof Gasteln, Austria . . . . 90 G 9
Hofgeismar, Germany, '95, 4,762 . . . . 85 K 9
Hofheim, Germany . . . . 86 M 12
Hofhuf, Turkey in Asia (see El Hofuf) . . . . 102 L 4
Hofmeyer, South African Republic . . . . 113 J 2
Hofra, Hassi Bu, Africa . . . . 111 C 5
Hofra-en-Nahas, Africa . . . . 110 M 8
Hofri, Jebel (Mt.), Africa . . . . 110 L 3
Hofs Jökull (glacier), Iceland . . . . 88 P 2
Hofsos (bay), Iceland . . . . 88 Q 3
Hofuf, Turkey in Asia (see El-Hofuf) . . . . 102 L 4
Högansis, Sweden . . . . 95 H 8
Hogan Island, Australia . . . . 115 H 7
Hogdal, Sweden . . . . 95 G 7
Hogem, New, British Columbia . . . . 63 E 3
Hog Fish (island), Bermudas . . . . 67 N 3
Hogfish Cut, Bermudas . . . . 67 N 3
Hog Island, British India . . . . 105 O 12
Hog Island, Indian Ocean . . . . 2 L 6
Hogland (island), Russia . . . . 97 F 2
Hogn (Mt.), Sweden . . . . 95 H 5
Hogoda Islands, Oceanica (see Rug Islands), a5,000 . . . . 114 G 4
Hogskin Vlei (salt pool), Africa . . . . 113 E 4
Hogsty Reef, Bahama Islands . . . . 67 H 4
Hogue (cape), France . . . . 80 D 3
Hohe Acht (Mt.), Germany . . . . 86 M 5
Hohe Acht (Mt.), Germany (on travel map) . . . . 74 H 3
Hohe Eule (Mt.), Germany . . . . 87 L 23
Hohe Island, Bismarck Archipelago, '91, 3,216 . . . . 116 J 2
Hoheluft, Germany . . . . 87 L 31
Hohenau (Mt.), Austria . . . . 90 B 5
Hohenberg, Austria . . . . 90 L 8
Hohenbocka, Germany . . . . 86 K 19
Hohenbruck, Austria . . . . 90 N 3
Hohenburg, Germany . . . . 86 O 14
Hohenelbe, Austria, '90, town, 4,087; commune, 5,736. . . . 90 M 2
Hohenems, Austria-Hungary (see Hohenems) . . . . 91 M 2
Hohenems, Austria - Hungary, '90, (commune), 4,972. . . . 91 M 2
Hohenfelde (Pomerania), Germany . . . . 87 D 22
Hohenfelde (Schleswig - Holstein), Germany . . . . 87 L 32
Hohenfels, Germany . . . . 86 O 14
Hohenfriedeberg, Germany, '95, 731 . . . . 87 L 23
Hohenfurth, Austria . . . . 90 J 6
Hohenhameln, Germany . . . . 85 H 11
Hohenlimburg, Germany, '95, 7,047 . . . . 86 K 6
Hohenlimlen, Germany . . . . 86 Q 15
Hohenlohe Island, Franz Josef Land . . . . 3 B 1
Hohenlohe Lake, Africa . . . . 112 P 12
Hohenmauth, Austria, '90, 7,751 . . . . 90 N 4
Hohenmauthen, Austria . . . . 90 L 10
Hohenmölsen, Germany, '95, 2,984 . . . . 86 K 15
Hohen-Schönhausen, Neu, Germany . . . . 87 H 33
Hohenschwangau, Germany . . . . 86 R 12
Hohensolms, Germany . . . . 86 L 8
Hohenstadt, Austria . . . . 89 H 2
Hohenstadt, Austria (on travel map) . . . . 74 N 4
Hohenstaufen, Germany . . . . 86 P 10
Hohenstein (East Prussia), Germany, '95, 2,503 . . . . 87 E 31
Hohenstein (East Prussia), Germany (on travel map) . . . . 74 O 2
Hohenstein (Saxony), Germany, '95, 7,534 . . . . 86 L 16
Hohenstein (West Prussia), Germany . . . . 87 D 28
Hohentauern, Austria . . . . 90 J 9
Hohenwart (Mt.), Austria . . . . 90 J 9
Hohenwestedt, Germany . . . . 85 D 10
Hohenzollern (province), Germany, '95, 65,121 . . . . 86 Q 9
Hoher Ifer (Mt.), Austria-Hungary . . . . 91 N 2
Hoher Peissenberg (Mt.), Germany . . . . 86 R 12
Hohes Venn Plateau, Germany . . . . 86 L 3
Hohe Tauern (mountain range), Austria . . . . 90 F 9
Hohe Wand, Die (Mt.), Austria . . . . 90 A 6
Hohkirchen, Germany (see Hochkirch) . . . . 86 K 20
Hohn, Germany . . . . 85 D 10
Hoho, Africa . . . . 110 Q 8
Höhscheid, Germany, '95, 12,841 . . . . 86 K 5
Hol, Bir (well), Africa . . . . 110 K 6
Hölby, Denmark . . . . 88 G 6
Hol-Hau, China . . . . 107 J 7
Höl Lyngen (plain), Denmark . . . . 88 Q 6
Hol-ryong, Korea . . . . 108 D 2
Hol-yung, Korea . . . . 108 D 4
Höjby, Denmark . . . . 88 K 5
Højetaastrup, Denmark . . . . 88 L 5
Højslev, Denmark . . . . 88 E 3
Hokau, China, '96, a300,000 . . . . 107 K 5
Hokl (old province), Japan . . . . 108 G 8
Hokianga, New Zealand . . . . 117 E 2
Hokianga River, New Zealand . . . . 117 E 2
Hokkien, China . . . . 107 K 3
Hokking, China . . . . 107 F 5
Hokitika, New Zealand, '91, 2,178 . . . . 117 C 7
Hokkaido (division), Japan, '96, est. 508,000 . . . . 108 L 2
Hokkaido (island), Japan, '91, est. 423,228 . . . . 108 K 1
Hokubu Shoto (islands), Japan . . . . 108 P 5
Hokurokudo (division), Japan . . . . 108 H 5
Hol, Norway . . . . 95 E 2
Höland, Norway . . . . 95 G 7
Holbeck, Denmark, '90, 3,915 . . . . 88 K 5
Holbeach, England, '91, 4,771 . . . . 76 N 7
Holbeck, Germany . . . . 85 H 17
Holbek (amt), Denmark, '90, 91,235 . . . . 88 J 5
Holburn Head, Scotland . . . . 78 J 2
Holcot, England . . . . 77 E 2
Holderness (peninsula), England . . . . 76 M 5
Holdfast, England . . . . 77 H 6
Hold-with-Hope, Cape, Greenland . . . . 3 L 7
Hôle, Norway . . . . 95 D 7
Hole-in-the-Wall, Bahama Islands . . . . 67 G 2
Hölen, Norway, '91, 191 . . . . 95 D 2
Holguin, Cuba, '87, 32,238 . . . . 68 J 4
Holics, Hungary, '90, 5,747 . . . . 89 J 3
Hollfsloot, Netherlands . . . . 84 C 2
Holitz, Neu, Austria . . . . 90 N 3
Holje, Sweden . . . . 95 J 8
Holkar's Dominions, British India (see Indore) . . . . 104 E 9
Hollabrunn, Ober, Austria, '90, 3,383 . . . . 90 M 6
Hollams Bird Island (Br.), Africa . . . . 113 B 3
Holland, Great, England . . . . 77 M 3
Holland, Little, England . . . . 77 M 3
Holland, New, England . . . . 76 M 5
Holland (district), England . . . . 76 M 7
Holland, East (district), England . . . . 76 N 6
Holland, Europe (large scale map of) 84
Holland, Europe (see Netherlands) . . . . 73 L 5
Holland, Noord (province), Netherlands (see North Holland) . . . . 84 E 4
Holland, North (province), Netherlands, '89, 820,489; '95, est. 912,511 . . . . 84 D 4
Hollanda, Argentina . . . . 72 D 10
Holland Bay (place), Jamaica . . . . 68 J 6
Holländerfort, Austria (see Hanau) . . . . 90 B 5
Holland Landing (place), Ontario, '91, 443 . . . . 60 F 3
Hollandsch Diep (channel), Netherlands . . . . 84 D 5
Holleby, Norway . . . . 95 E 3
Hollen, Ontario . . . . 60 E 4
Hollenburg, Austria . . . . 90 M 7
Höllenthal (valley), Germany . . . . 86 R 7
Hollerschau, Austria, '90, 5,639. . . . 89 J 2
Hollfeld, Germany . . . . 86 N 13
Hollingbourn, England . . . . 77 K 5
Hollingstedt, Germany . . . . 85 D 9
Hollola, Russia . . . . 97 E 1
Höllstein, Switzerland . . . . 91 F 2
Hollyford River, New Zealand . . . . 117 B 8
Hollymount, Ireland . . . . 70 C 4
Hollywell Point, England . . . . 77 L 4
Holma Mountains, Africa . . . . 110 K 8
Holme, Steep (island), England . . . . 75 F 11
Holmedal, Sweden . . . . 95 H 7
Holmestrand, Norway, '91, 2,287 . . . . 95 F 7
Holmestrand, Norway (on local map) . . . . 95 C 3
Holmfirth, England, '91, 8,888. . . . 76 J 5
Holmö (island), Sweden . . . . 95 M 5
Holmsbu, Norway, '91, 437 . . . . 95 G 7
Holmsjö (lake), Sweden . . . . 95 J 5
Holmsland Klit (peninsula), Denmark . . . . 88 C 4
Holms of Ire (island), Scotland . . . . 78 L 1
Holnicote Bay, New Guinea (British) . . . . 116 J 2
Holonova, Russia . . . . 97 E 8
Holroyd River, Australia . . . . 115 G 2
Holsenö (island), Norway . . . . 95 D 6
Holstebro, Denmark, '90, 3,863 . . . . 88 D 4
Holsted, Denmark . . . . 88 D 5
Holstein, Germany (see Schleswig-Holstein) . . . . 85 D 9
Holstein, Ontario . . . . 60 E 3
Holstenburg, Greenland . . . . 3 K 10
Holsworthy, England . . . . 75 D 12
Holt, Iceland . . . . 88 O 3
Holt (island), Low Archipelago (see Tuenga) . . . . 117 N 8
Holt, Wales . . . . 76 G 6
Holtnalen, Norway . . . . 95 G 5
Holte, Germany . . . . 85 G 6
Holten, Netherlands (commune), '94, est. 2,863 . . . . 84 H 4
Holthusen, Germany . . . . 85 E 14
Holton Saint Mary, England . . . . 77 M 3
Holtug, Denmark . . . . 88 L 6
Holwell, England . . . . 77 A 3
Holwerd, Netherlands . . . . 84 G 2
Holybourn, England . . . . 77 D 6
Holycross, Ireland . . . . 79 F 6
Holyhead, Wales, '91, 8,726 . . . . 76 C 6
Holyhead, Wales (on travel map) . . . . 74 B 2
Holyhead Island, Wales . . . . 76 C 6
Holy Island, England (see Lindisfarne) . . . . 76 J 1
Holy Island, Scotland, '91, 16. . . . 78 F 8

Holy Lake
Holy Lake, Canada (see Oxford Lake) ... 63 N 3
Holy Sepulchre, Church of the, Jerusalem, Palestine ... 102 B 2
Holytown (town), Scotland, '91, 2,811 ... 78 E 2
Holywell, England ... 77 F 3
Holywell, Wales, '91, 3,018 ... 76 F 6
Holywood, Ireland, '91, 3,389 ... 79 K 2
Holzkirchen, Germany ... 86 R 14
Holzkirchen, Germany (on travel map) ... 74 K 5
Holzminden, Germany, '90, 8,787 ... 85 J 9
Holzminden, Germany (on travel map) ... 74 J 3
Hom, French Indo-China ... 106 F 5
Hom, Guatemala ... 66 E 4
Homa, Turkey in Asia ... 101 D 3
Homalo Plateau, Crete ... 99 B 8
Homberg (Hesse), Germany ... 86 L 8
Homberg (Hesse-Nassau), Germany, '95, 3,321 ... 86 K 9
Hombori (native state), Africa ... 111 F 7
Hombori Mountains, Africa ... 111 F 7
Homburg (Hesse-Nassau), Germany, '95, 9,278 ... 86 M 7
Homburg (Rhine Palatinate), Germany ... 86 O 5
Homburg-vor-der-Höhe, Germany (see Homburg) ... 86 M 7
Home Bay, Arctic Region ... 3 H 10
Home Bay, Canada ... 59 R 3
Homer, Babr el (river), Africa ... 110 O 8
Home Shoal, Tonga ... 117 A 5
Homestead, Australia ... 115 G 4
Homildon Hill, England ... 76 H 1
Holmedal, Norway ... 95 B 1
Homma, Africa ... 111 G 8
Hommari, Africa ... 110 P 6
Hommelvik, Norway, a700 ... 95 G 5
Hommes, France ... 82 A 6
Homónna, Hungary ... 89 O 3
Homr (tribes), Africa ... 110 N 7
Homra, Hammada el- (plateau), Africa ... 111 J 3
Homran (tribe), Africa ... 110 N 7
Homs, Abu, Egypt ... 110 R 3
Homs, Turkey in Asia ... 101 G 5
Homs Plateau, Africa ... 113 C 3
Hon, Africa ... 110 L 3
Honalli, British India ... 105 E 12
Ho-nan, China ... 107 J 4
Ho-nan (province), China, '96, est.22,121,000 ... 107 J 4
Honaunau, Hawaii ... 117 O 3
Honawar, British India ... 105 E 12
Honda, Colombia, a3,800 ... 70 B 2
Honda, Bahia (bay), Colombia ... 70 C 1
Honda, La, Mexico ... 65 E 1
Hondeklip, Cape Colony ... 113 C 6
Hondo, Africa ... 112 S 10
Hondo, Mexico ... 64 J 4
Hond or West Schelde (river), Netherlands ... 84 C 6
Hondu (island), Japan (see Honshu) ... 108 H 4
Honduras, Gulf of, British Honduras ... 66 G 3
Honduras, Cape, Honduras ... 66 K 3
Honduras, Central America, '93, est.380,000 (large scale map of) ... 66 J 4
Honduras, British (colony), Central America, '95, 33,353 ... 66 G 2
Hönefos, Norway, '91, 1,505 ... 95 G 6
Honfleur, France, '91, 9,450 ... 80 F 3
Honfleur, France (on travel map) ... 74 E 4
Honga-hapai (island), Tonga ... 117 A 6
Hongan, Burma ... 106 D 4
Honga-Tonga (island), Tonga ... 117 A 6
Höngg, Switzerland, '88, 1,222 ... 91 H 2
Hongham, Hongkong ... 107 D 6
Hongham Bay, Hongkong ... 107 D 6
Hong Hoa, French Indo-China ... 106 G 4
Hong-ju, Korea ... 108 C 5
Hongkong (island, British colony), Asia, '95, est.248,498 ... 107 D 6
Hongkong Island, China ... 107 J 6
Hong-san, Korea ... 108 C 5
Hong-Scao Bay, Japan ... 108 K 7
Honham, England ... 77 M 1
Honigberg, Hungary ... 89 R 6
Honingham, England ... 77 B 1
Honiton, England ... 75 F 12
Honiton Clist, England ... 75 F 12
Honjo, Japan, '86, a7,080 ... 108 K 4
Hon-kohe Bay, French Indo-China ... 106 J 8
Hon Mat (island), French Indo-China ... 106 H 5
Honnef, Germany, '95, 4,920 ... 86 L 5
Hönningen, Germany ... 86 M 5
Honnington, England ... 77 L 1
Honolpu, Hawaii ... 117 O 2
Honokaa, Hawaii ... 117 O 2
Honolulu (capital of Oahu Island), Hawaii, '96, est.28,961 ... 117 N 1
Honshu (island), Japan, '94, 32,629,174 ... 108 F 5
Hont (comitat), Hungary, '90, 107,743 ... 89 K 3
Honuapo, Hawaii ... 117 O 3
Hoo (Kent), England ... 77 K 5
Hoo (Suffolk), England ... 77 N 2
Hoochow-fu, China (see Huchau) ... 107 K 4
Hood, Port, Nova Scotia, a1,500 ... 62 H 3
Hood Island, Marquesas Is. (see Fetu-hugo) ... 117 O 6
Hood Point, Australia ... 115 B 6
Hood Point, New Guinea (British) ... 116 H 3
Hood River, Canada ... 59 H 3
Hoodstown, Ontario ... 60 F 2
Hooe, England ... 75 N 12
Hooft, Cape, Arctic Region ... 3 K 2
Hooge (island), Germany ... 85 C 7
Hoogeveen, Netherlands ... 84 J 3
Hoogezand, Netherlands ... 84 J 2
Hooghly, British India (see Hugli) ... 104 M 8
Hooghly River, British India (see Hugli River) ... 104 L 4
Hoogkarspel, Netherlands (commune), '94, est.1,310 ... 84 F 3
Hoogland, Netherlands (commune), est.2,292 ... 84 F 4
Hooglede, Belgium, '90, 4,614 ... 84 B 4
Hoogstraeten, Belgium, '90, 2,266 ... 84 E 6
Hookee, Baluchistan ... 103 L 8
Hooker, Mount, Canada ... 63 G 3
Hooker Island, Franz Josef Land ... 3 B 2
Hookers Creek, Australia ... 115 E 3
Hook Green, England ... 77 J 6
Hook Head, Ireland ... 79 H 7
Hook Island, Australia ... 115 H 4
Hooman (province), China (see Hu-nan) ... 107 J 4
Hoopstad, Orange Free State, '90, 241 ... 113 G 4
Hoopstad (district), Orange Free State ... 113 G 4
Höör, Sweden ... 95 H 9
Hoorn (North Holland), Netherlands (commune), '89, 11,170; '94, est.10,748 ... 84 F 3
Hoorn (North Holland), Netherlands (on travel map) ... 74 G 2
Hoorn (West Friesian Islands), Netherlands ... 84 E 2
Hoornerdorp (bay), Netherlands ... 84 F 3
Hoornkrans, Africa ... 113 C 2
Hoose, England ... 76 M 3
Hootalinqua River, Canada (see Teslyn River) ... 63 C 1
Hootch-ie Indian Village, Canada ... 63 B 1
Hope, British Columbia ... 63 F 4
Hope, Cape, Canada ... 59 G 3
Hope, Fort, Canada ... 59 N 3
Hope, Ben (Mt.), Scotland ... 78 G 3
Hope, Loch (lake), Scotland ... 78 G 3
Hope Bay (place), Jamaica ... 68 J 6
Hope Bay (place), Ontario ... 60 D 3
Hopedale, Labrador ... 59 S 5
Hopefield, Cape Colony, '91, 555 ... 113 D 7
Hope Island, Arctic Region ... 3 L 4
Hope Island, Spitzbergen ... 3 P 10
Hopelchen, Mexico ... 64 O 8
Hopeless, Mount, Australia ... 115 H 6
Hopeman (village), Scotland, '91, 1,464 ... 78 K 4
Hope Mine, Africa ... 113 B 2
Hope River (place), Prince Edward Island ... 62 F 3
Hopes Advance Bay, Canada ... 59 Q 5
Hopes Hill, Australia ... 115 B 6
Hopetown, Australia, a300 ... 115 G 7
Hopetown, British Guiana ... 70 F 2
Hope Town, British India ... 106 A 9
Hopetown, Cape Colony, '91, 751 ... 113 F 5
Hopetown (district), Cape Colony, 6,500 ... 113 F 5
Hopeville, Ontario ... 60 E 3
Hopewell, Nova Scotia ... 62 G 4
Hopewell Cape (place), New Brunswick, est.475 ... 62 E 4
Hopewell Hill (place), New Brunswick ... 62 E 4
Hopfengarten, Germany ... 87 F 27
Hopfgarten, Austria ... 90 D 9
Hopin, Burma ... 106 C 2
Hoppenbruch, Germany ... 87 C 30
Hoppenrade, Germany ... 85 E 15
Hopper Island, Gilbert Is. (see Apamama Island) ... 117 N 5
Hopseidet (isthmus), Norway ... 95 P 1
Hop Vatn (lake), Iceland ... 88 O 2
Hor, Mt., Turkey in Asia ... 101 F 7
Hora, Africa ... 112 P 13
Horace, Mount, Australia ... 115 D 3
Hora Kutná, Austria (see Kuttenberg) ... 90 L 4
Horan, Turkey in Asia ... 101 C 4
Horb, Germany ... 86 Q 8
Horb, Germany (on travel map) ... 74 J 4
Horbet, Egypt ... 110 T 4
Horbury, England, '91, 5,673 ... 76 J 5
Hörby (Aalborg), Denmark ... 88 F 3
Hörby (Hjörring), Denmark ... 88 G 2
Hörby, Sweden ... 95 H 9
Horcasitas, Mexico ... 64 D 3
Horche, Spain ... 83 K 4
Horcon, Cuba ... 68 H 3
Hörde, Germany, '95, 18,639 ... 85 K 6
Hördt, Germany ... 86 P 6
Horemele, Arabia ... 102 K 4
Horgen, Switzerland, '88, 5,518 ... 91 H 3
Horgos, Hungary, '90, 5,503 ... 89 L 5
Höringhausen, Germany ... 86 K 8
Horingottah (river), British India ... 104 M 9
Höritz, Austria ... 90 J 6
Höritz, Austria, '90, 6,910 ... 90 M 3
Hörk, Sweden ... 95 J 6
Horka, Germany ... 86 K 20
Horka, Germany (on travel map) ... 74 M 3
Hörle, Sweden ... 95 J 8
Horley (Oxford), England ... 77 B 2
Horley (Surrey), England ... 77 G 6
Hormead, Great, England ... 77 H 3
Hormuz, Persia ... 103 F 7
Hormuz, Plain of Ram, Persia ... 103 C 5
Hormuz, Ram, Persia ... 103 C 5
Hormuz, Kuh-i- (Mt.), Persia ... 103 F 7
Hormuz, Persia (see Ormuz) ... 103 G 7
Horn, Austria ... 90 M 6
Horn, Cape, Chile ... 72 D 15
Horn (East Prussia), Germany ... 87 E 30
Horn (Hamburg), Germany ... 87 M 33
Horn (Lippe), Germany ... 85 J 8
Horn, Cape, Iceland ... 88 R 2
Horn (cape), Iceland (see North Cape) ... 88 N 1
Horn, Sweden ... 95 J 8
Horn, Switzerland, '88, 487 ... 91 L 2
Horna Fjördr (fiord), Iceland ... 88 Q 3
Hornafvan (lake), Sweden ... 95 L 3
Hornbach, Germany ... 86 O 5
Hornbæk, Denmark ... 88 L 4
Hornberg, Germany ... 86 Q 7
Hornburg, Germany, '95, 2,611 ... 85 H 12
Hornby Light, Australia ... 115 K 2
Horncastle, England, '91, 4,374 ... 76 M 6
Hornchurch, England ... 77 H 4
Horndon, New Zealand ... 117 D 7
Horndon-on-the-Hill, England ... 77 J 4
Horne (Hjörring), Denmark ... 88 F 1
Horne (Ribe), Denmark ... 88 C 5
Horne (Svendborg), Denmark ... 88 G 6
Horne, England ... 77 G 6
Horneburg, Germany, '95, 1,731 ... 85 F 9
Hornefors, Sweden ... 95 L 5
Horne Island, Oceanica ... 114 J 6
Hornelen (Mt.), Norway ... 95 D 6
Hornemann Mountains, Egypt ... 110 N 4
Hornenæs (point), Denmark ... 88 F 6
Hornes Punta (point), Mexico ... 65 K 1
Hornet Island, Japan ... 108 F 5
Hornfisk Rön (island), Denmark ... 88 J 2
Horn Head, Ireland ... 79 E 1
Hornillos, Argentina ... 72 D 9
Hornindal, Norway ... 95 E 6
Hörning, Denmark ... 88 F 4
Hornings Mills, Ontario ... 60 E 3
Hornisgrinde (Mt.), Germany ... 86 P 7
Horn Island, Chile ... 72 D 15
Horn Island, New Guinea (Dutch) ... 116 J 5
Horn Mountains, Canada ... 63 G 1
Horno Island, Bismarck Archipelago ... 116 J 1
Hornopiren, Volcano, Chile ... 72 C 12
Hornos, Mexico ... 64 H 5
Hornos, Islas (islands), Uruguay ... 72 F 12
Hornoy, France ... 82 D 1
Hornsea, England ... 76 M 5
Hornsey (suburb of London), England, '91, 44,512 ... 75 N 13
Hörnsjö, Sweden ... 95 L 5
Hornsland (point), Sweden ... 95 K 6
Horn Sound, Spitzbergen ... 3 N 10
Hornton, England ... 77 B 2
Hornum, Öster, Denmark ... 88 F 3
Hornum, Vester, Denmark ... 88 E 3
Hornwald (forest), Austria ... 90 K 12
Horobetsu, Japan ... 108 L 1
Horodenka, Austria, '90, 11,162 ... 89 R 3
Horoidzumi, Japan ... 108 L 2
Horonai, Japan ... 108 L 1
Horowitz, Austria ... 90 H 4
Horpa-cho (lake), Tibet ... 107 C 4
Horqueta, Paraguay ... 72 F 8
Horre, Étang de la (pond), France ... 82 K 4
Horrilde, Mount, Australia ... 115 H 5
Horru, Mount, Africa ... 110 Q 9
Horse Camp (Mt.), Australia ... 115 C 5
Horsebeath, England ... 77 J 2
Horse Island (Ross and Cromarty), Scotland ... 78 F 4
Horse Island (Shetland Isles), Scotland ... 78 M 3
Horsemonden, England ... 77 J 6
Horsens (Aalborg), Denmark ... 88 G 2
Horsens (Aarhus), Denmark, '90, 17,200 ... 88 F 5
Horsens Fjord, Denmark ... 88 G 5
Horse Pasture Point, Saint Helena ... 109 E 7
Horse Point, Saint Helena ... 109 F 7
Horse Shoe Point, Canada ... 63 G 2
Horse Shoe Shoal, Australia ... 115 J 4
Horse Vale, White (valley), England ... 77 B 4
Horsey, England ... 76 Q 7
Horsey Island, England ... 77 N 3
Horsham, Australia, est.2,575 ... 115 G 7
Horsham, England, '91, 8,637 ... 77 F 6
Hörsholm, Denmark ... 88 M 5
Horsley, England ... 77 F 6
Horsmes, Norway ... 95 M 2
Horst, Germany ... 85 E 10
Horst, Klein, Germany ... 85 D 21
Horst, Gross (lighthouse), Germany ... 85 D 29
Horst, Netherlands (commune), '94, est.4,279 ... 84 H 6
Hörstel, Germany ... 85 H 6
Horstmar, Germany, '95, 996 ... 85 H 5
Horta, Portugal ... 83 C 8
Horten, Norway, '91, 6,555 ... 95 G 7
Horten, Norway (on local map) ... 95 C 3
Hortes, France ... 82 L 5
Horton, England ... 77 M 6
Horton, New, New Brunswick ... 62 E 4
Hörve, Denmark ... 88 J 5
Horw, Switzerland, '88, 231 ... 91 G 3
Horwich, England, '91, 12,850 ... 76 H 5
Horwood, England ... 77 D 3
Hosdurga, British India ... 105 F 13
Hosenpur, British India ... 104 M 2
Hoshangabad, British India, '91, 13,495 ... 104 F 8
Hoshia, Africa ... 112 Q 15
Hoshiarpur, British India, '91, 21,552 ... 104 F 4
Hoshun, Turkey in Asia ... 101 H 4
Hosingen, Luxemburg ... 84 G 8
Ho-si-wu, China ... 107 M 6
Hosn, El, Turkey in Asia ... 101 G 5
Hospenthal, Switzerland ... 91 H 5
Hospett, British India, '91, 12,878 ... 105 F 12
Hospital, Ireland, '91, 695 ... 79 E 7
Hospozin, Austria ... 90 J 3
Hostalrich, Spain ... 83 P 3
Hostau, Austria ... 90 F 4
Hoste, Island, Chile ... 72 D 15
Hostillo, Nicaragua ... 66 K 6
Hostotipaquillo, Mexico (see Compostela) ... 64 A 2
Hostomitz, Austria ... 90 J 4
Hoszófalu, Hungary, '90, 6,420 ... 89 R 6
Hota, Arabia ... 102 L 9
Hotagen, Sweden ... 95 J 5
Hotagensjö (lake), Sweden ... 95 J 5
Hôtel de Ville, France ... 80 M 2
Hotel Pasta, Switzerland ... 91 K 7
Hotham, Mount, Australia ... 115 H 7
Hothfield, England ... 77 L 6
Hot Sprlug, New Zealand ... 117 F 4
Hot Springs, British India ... 104 G 2
Hotspur Bank, Brazil ... 71 K 7
Hotte, Mount la, Haiti ... 68 A 7
Hotte Mountains, Haiti ... 68 A 7
Hottentot Bay, Africa ... 113 B 4
Hottentots (tribes), Africa ... 113 D 5
Hötting (suburb of Innsbruck), Austria, '90, 4,718 ... 90 C 9
Houdan, France ... 82 D 3
Houdelaincourt, France ... 82 L 3
Houdonville, France ... 82 C 2
Houeillès, France ... 81 E 8
Houffalize, Belgium, '90, 1,315 ... 84 G 8
Hougaerde, Belgium, '90, 3,681 ... 84 E 7
Houghson, England ... 77 M 6
Houghton, England ... 77 G 1
Houghton, West, England, '91, 11,077 ... 76 H 5
Houghton Bay, Prince Edward Island ... 62 G 3
Houghton Centre, Ontario ... 60 E 5
Houghton Conquest, England ... 77 F 2
Houghton-le-Spring, England, '91, 6,476 ... 76 K 3
Houghtons Coldstream, British Columbia ... 63 G 4
Houilbec, France ... 82 C 2
Houlgate, France (see Beuzeval) ... 80 E 3
Houmu, River, Africa ... 113 D 5
Hounslow, England ... 77 F 5
Houplines, France, '91, 7,499 ... 80 H 2
Hourn, Loch (inlet), Scotland ... 78 E 5
Hourtin, Étang d' (pond), France ... 81 D 7
Housay Island, Scotland ... 78 N 2
House Harbor (place), Quebec ... 62 H 2
Houssa, Africa (see Hausa Land) ... 111 H 8
Houssel, France ... 82 H 1
Houssoye, La, France ... 82 E 2
Houston (village), Scotland, '91, 498 ... 78 B 2
Hout Bay, Cape Colony ... 113 B 7
Houtboschdorp, South African Republic ... 113 J 2
Houtmans Rocks, Australia (see Abrolhos) ... 115 A 5
Hout River, South African Republic ... 113 J 2
Houts River, Cape Colony ... 113 B 7
Houyet, Belgium, '90, 1,106 ... 84 E 8
Hova, Madagascar ... 112 S 14
Hove, England, '91, 26,097 ... 75 M 12
Hoven, Denmark ... 88 D 5
Hover, Denmark ... 88 C 4
Hover (river), Denmark ... 88 C 4
Hoverlingham, England ... 76 L 6
Hovbavn, Denmark ... 88 G 5
Hovin, Norway ... 95 E 2
Hovlbjerg, Denmark ... 88 F 4
Hovshagami, British India ... 106 B 2
Howard, Australia, '91, 461 ... 115 J 5
Howard Castle, England ... 76 K 4
Howden, England ... 76 L 5
Howe, Cape, Australia ... 115 J 7
Howeinah, Turkey in Asia ... 101 J 4
Howe Island, Ontario ... 12 K 3
Howells Creek, Australia ... 115 A 2
Howick, Natal ... 113 K 5
Howick, New Zealand, '96, a300 ... 117 H 9
Howick, Quebec ... 61 G 8
Howick Islands, Australia ... 115 H 2
Howitt, Lake, Australia ... 115 F 5
Howitt Range, Australia ... 115 D 3
Howland Island, Oceanica ... 114 K 4
Howley, Australia ... 115 E 2
Howolds, Africa ... 113 C 4
Howrah, British India, '91, 116,606 ... 104 M 8
Howrah, British India (on local map) ... 104 M 3
Howrah (district), British India ... 104 L 3
Howth, Ireland, '91, 1,060 ... 79 J 4
Howth, Ireland (on travel map) ... 74 B 2
Höxter, Germany, '95, 7,246 ... 85 J 9

Hoxton (part of London), England ... 75 N 14
Hoy (island), Scotland, '91, 1,320 ... 78 K 2
Hoya, Germany, '95, 2,087 ... 85 G 9
Hoya Bay, Moluccas Is. ... 116 G 5
Hoyer, Germany, '95, 1,066 ... 85 C 8
Hoyer, Germany (on travel map) ... 74 J 1
Hoyerswerda, Germany, '95, 4,449 ... 86 K 19
Hoym, Germany ... 85 J 13
Hoyos, Spain ... 83 F 4
Hoy Sound, Scotland ... 78 K 2
Hoyt Station, New Brunswick ... 62 C 4
Hozain (river), France ... 82 J 4
Hpaseng, Burma ... 106 C 3
Hradisch, Ungarisch-, Austria, '90, 3,939 ... 89 J 2
Hrisey (island), Iceland ... 88 P 2
Hrochowteinitz, Austria ... 90 M 4
Hrolfangs Eyjar (islands), Iceland ... 88 Q 3
Hrsovo, Bulgaria ... 98 J 5
Hrubieszow, Russia, est.9,406 ... 97 D 6
Hsen, Klang-, Siam ... 106 D 4
Hsiuwi, Burma ... 106 C 3
Hsi Paw, Burma ... 106 C 3
Hsu, Mong, Burma ... 106 D 4
Hsup Lwi, Burma ... 106 E 4
Hsup Yon, Burma ... 106 E 4
Htan, Siam ... 106 D 8
Hu, French Indo-China ... 106 E 4
Hua, China ... 107 J 6
Huab (river), Africa ... 112 K 16
Huab River, Africa ... 113 B 1
Huacania, Mexico ... 65 E 4
Huacho, Peru, a5,000 ... 70 B 6
Huacrachuco, Peru ... 70 B 5
Huabelae (island), Society Is., a1,300 ... 117 O 7
Huahuapan, Mexico ... 64 F 5
Hua-huna (island), Marquesas Islands ... 117 P 6
Hualan, China ... 107 L 4
Hual-king, China ... 107 J 3
Huajes, Mexico ... 65 B 4
Huajimic, Mexico ... 64 B 2
Huajuapan, Mexico ... 65 J 6
Huajuapan (distrito), Mexico, '94, 40,695 ... 65 J 6
Hualahuises, Mexico ... 64 J 5
Hualalai (Mt.), Hawaii ... 117 O 2
Hualgayoc, Peru, a3,000 ... 70 B 5
Hua-lien, Japan ... 108 L 7
Hualla, Peru ... 70 C 6
Huallaga, Rio (river), Peru ... 70 B 5
Huallatiri (volcano), Chile ... 70 D 7
Huamachuco, Peru, a4,000 ... 70 B 5
Huamanga, Peru (see Ayacucho) ... 70 C 6
Huamantla, Mexico, '94, 7,381 ... 65 H 4
Huamelula, Mexico ... 65 L 7
Hua Mong, French Indo-China ... 106 G 4
Huan, China ... 107 H 3
Huanarqui, Peru ... 70 C 7
Huancabamba, Peru, a2,200 ... 70 B 5
Huancane, Peru ... 70 D 7
Huancapeti, Cerro (Mt.), Peru ... 70 B 5
Huancavelica, Peru, a8,000 ... 70 B 6
Huancavelica (department), Peru, '76, 104,155 ... 70 B 6
Huancayo, Peru, a5,000 ... 70 C 6
Huanchaca, Bolivia ... 70 D 8
Huanco Sancos, Peru ... 70 C 6
Huang, French Indo-China ... 106 G 5
Huang-chau, China ... 107 K 4
Huang-hai (sea), China (see Hwang-hai) ... 107 L 4
Huang-ho (river), China (see Hwang-ho) ... 107 K 3
Huang-ping, China ... 107 H 5
Huang-tbsun, China ... 107 M 6
Huan-hiang-ho (river), China ... 107 N 6
Huan-ho (river), China ... 107 H 3
Huanta, Peru, a4,000 ... 70 C 6
Huánuco, Peru, a7,500 ... 70 B 5
Huánuco (department), Peru, '76, 78,856 ... 70 B 5
Huánuco el Viejo, Peru, (see Huánuco Viejo) ... 70 B 5
Huánuco Viejo, Peru ... 70 B 5
Huaraz, Peru, a17,000 ... 70 B 5
Huari, Peru, a3,500 ... 70 B 5
Huari, Siam ... 106 F 6
Huarinca, Peru ... 70 B 6
Huarina (battlefield), Bolivia ... 70 D 7
Huarmaca, Peru ... 70 B 5
Huarmey, Peru ... 70 B 6
Huarochiri, Peru ... 70 B 6
Huascar, Esmeralda and (battlefield), Chile ... 70 C 8
Huascar, Shah and, Peru ... 70 C 7
Huasco, River, Chile ... 72 C 9
Huasco, Puerto del (port), Chile ... 72 C 9
Huasco, Mexico ... 65 H 2
Huata, Bolivia ... 70 D 7
Huatal, Siam ... 106 D 5
Huatulco, Puerto de (port), Mexico ... 65 L 8
Huatusco, Mexico ... 65 J 4
Huatusco (canton), Mexico, '94, 26,732 ... 65 K 4
Huauchinango, Mexico ... 65 J 3
Huauchinango (distrito), Mexico, '94, 52,573 ... 65 J 3
Huaura, Peru ... 70 B 6
Huaura Island, Peru ... 70 B 6
Huaynbamba, River, Peru ... 70 B 5
Huayncocotla, Mexico ... 65 H 3
Huaya missó, River, Brazil ... 71 G 6
Huaylas, Peru, a6,000 ... 70 B 5
Hubb (river), British India ... 104 A 7
Hubbards Cove (place), Nova Scotia ... 62 E 5
Huben, Austria ... 90 F 10
Hubli, British India, '91, 52,595 ... 105 E 12
Hucal, Argentina ... 72 E 11
Hu-chau, China, '96, a150,000 ... 107 K 4
Hückeswagen, Germany, '95, 4,087 ... 86 K 6
Hucking, England ... 77 K 5
Huckmall Torkard, England, 13,094 ... 76 K 6
Huddersfield, England, '91, 95,422 ... 76 J 5
Hude, Germany ... 85 F 7
Hudeida, Turkey in Asia (see Hodeida) ... 102 J 9
Hudemühlen, Germany ... 85 G 10
Hudi-ho (river), China ... 107 K 4
Hudiksvall, Sweden, '96, 4,548 ... 95 K 6
Hudson, Cape, Antarctic Region ... 2 H 9
Hudson (explorer), July, 1607, Arctic Region ... 3 K 5
Hudson (explorer), June, 1607, Greenland ... 3 L 7
Hudson, Quebec ... 61 F 8
Hudson (explorer's route) ... 4 T 4
Hudson Bay, Canada ... 63 O 1
Hudson Island, Ellice Is. ... 117 O 4
Hudson Land, Greenland ... 3 K 7
Hudson's Hope, British Columbia ... 63 F 3
Hudson Strait, Canada ... 59 Q 4
Hue (capital), French Indo-China, a50,000 ... 106 H 6
Hue, Siam ... 106 G 6
Huebra (river), Spain ... 83 F 4
Hue-fu, French Indo-China (see Hue) ... 106 H 6
Huehuetenango, Guatemala, '93, 10,279 ... 66 D 4
Huehuetenango (department), Guatemala, '93, 117,127 ... 66 D 4
Huejotzingo, Mexico ... 65 H 4
Huejotzingo (distrito), Mexico, '94, 32,921 ... 65 H 4
Huejotzingo, Mexico (commune), a8,800 ... 65 H 4
Huejuquilla, Mexico ... 65 H 2
Huejutla, Mexico ... 65 H 2
Huejutla (distrito), Mexico, '94, 59,368 ... 65 H 2
Huelma, Spain ... 83 J 7
Huelva, Spain, '87, 18,195 ... 83 E 7
Huelva (province), Spain, '87, 254,831 ... 83 F 7
Huemules, River, Chile ... 72 C 13
Huepoxtla, Mexico ... 65 G 4
Huércal, Overa, Spain, '87, 15,631 ... 83 L 7
Huerva (river), Spain ... 83 L 3
Huesca, Spain, '87, 13,041 ... 83 M 2
Huesca (province), Spain, '87, 255,137 ... 83 M 2
Huéscar, Spain, '87, 7,528 ... 83 K 7
Hueso (river), Nicaragua ... 66 M 5
Huetamo, Mexico ... 65 F 5
Huetamo (distrito), Mexico, '94, 39,866 ... 65 E 5
Huete, Spain ... 83 K 4
Huevos, Cayos (islands), Cuba ... 68 H 4
Huexotla, Mexico ... 65 D 6
Huexotzinco, Mexico (see Huejotzingo) ... 65 H 4
Hueypaxtla, Mexico ... 65 G 4
Hufeim (tribe), Turkey in Asia ... 102 H 4
Hügelland von Watsch (Mt.), Austria ... 90 K 11
Hugh Creek, Australia ... 115 E 4
Hughenden, Australia, '91, 1,516 ... 115 G 4
Hughenden, England ... 77 E 4
Hugh Island, Sir, British India ... 106 A 9
Hughli, British India (see Hugli) ... 104 M 8
Hughli River, British India (see Hugli River) ... 104 L 4
Hugh Range, Australia ... 115 F 4
Huglfing, Germany ... 86 R 13
Hugli, British India, '91, 33,060 ... 104 M 8
Hugli (district), British India ... 104 M 2
Hugli (river), British India ... 104 L 4
Hugli, British India (on local map) ... 104 N 1
Hugli Point, British India ... 104 L 4
Hühnerwasser, Austria ... 90 K 2
Hulb Plateau, Africa ... 113 C 4
Hui-chang, China ... 107 K 5
Huichapan, Mexico ... 65 G 3
Huichapan (distrito), Mexico, '94, 31,944 ... 65 G 3
Hui-chau (Kuang-Tung), China ... 107 J 6
Hui-chau (Ngan-Hui), China ... 107 K 5
Huiden, Netherlands ... 84 C 3
Huila (Mt.), Colombia ... 70 B 3
Hui-li, China ... 107 G 5
Huilla, Africa ... 112 K 14
Huipulco, Mexico ... 65 B 7
Huisne (river), France ... 82 B 4
Huissen, Netherlands (commune), '94, est.4,300 ... 84 G 5
Hui-tau Bay, China ... 107 K 6
Huitepec, Mexico ... 65 J 7
Huitzilcingo, Mexico ... 65 C 8
Huitzo, Mexico ... 65 K 6
Huitzontla, Mexico ... 65 C 5
Huizen, Netherlands (commune), '94, est.4,485 ... 84 F 4
Huju, Korea ... 108 C 3
Huk, Chah, Persia ... 103 F 6
Hukus, Lake, Africa ... 112 R 9
Hula, Arabia ... 102 K 4
Huleot, England ... 77 D 3
Hulhul, Palestine ... 102 C 9
Hulilan, Persia ... 103 B 4
Hull, River, England ... 76 M 5
Hull, England (see Kingston-upon-Hull) ... 76 M 5
Hull, Quebec, '91, 11,205 ... 61 C 8
Hulleln, Austria (on travel map) ... 74 N 1
Hullia, British India ... 104 J 7
Hull Island, Oceanica ... 114 K 5
Hull Islands, Cook Islands ... 117 L 9
Hulst, Netherlands (commune), '94, est.2,504 ... 84 D 6
Hultschin, Germany, '95, 2,936 ... 87 N 27
Hultsfred, Sweden ... 95 K 8
Hum, French Indo-China ... 106 F 3
Humacao, Porto Rico, '87, 14,726 ... 68 K 2
Humadea (river), Colombia ... 70 C 3
Humahuaca, Argentina ... 72 D 8
Humaita, Paraguay, a4,000 ... 72 F 9
Humansdorp, Cape Colony, '91 554 ... 113 G 8
Humansdorp (district), Cape Colony, '91, 11,846 ... 113 G 7
Humayta, Brazil ... 70 E 5
Humbe, Africa ... 112 K 15
Humbeck, Belgium, '90, 1,831 ... 84 D 7
Humbécourt, France ... 82 K 3
Humber, River, England ... 76 M 5
Humber (river), England (on travel map) ... 74 D 2
Humbl, Africa ... 112 K 14
Humble, Denmark ... 88 H 7
Humboldt, Canada ... 63 K 3
Humboldt, Mount, New Caledonia ... 117 J 10
Humboldt Bay, New Guinea (German) ... 116 G 1
Humboldt Chain, Chinese Empire ... 107 F 3
Humboldt Glacier, Greenland ... 3 B 8
Humboldthain (park), Berlin, Germany ... 87 G 31
Humes, France ... 82 L 5
Humilladero, Cuba ... 68 J 4
Humla, Nepal ... 104 H 5
Humla, Mount, Nepal ... 104 H 4
Humlum, Denmark ... 88 C 3
Hummelfjeld (Mt.), Norway ... 95 G 5
Hummock Point, Ascension ... 109 D 7
Humpata, Africa ... 112 K 14
Humphries, Mount, Australia ... 115 E 5
Humpoletz, Austria, '90, 5,913 ... 90 L 4
Humrah, British India ... 104 O 4
Hums, Turkey in Asia (see Homs) ... 101 G 5
Hunt Suk, Tunis ... 111 J 2
Humuya (river), Honduras (see Ulua) ... 66 H 4
Hun, French Indo-China ... 106 F 4
Huna Fjördr (fiord), Iceland ... 88 O 2
Hunafföl (bay), Iceland ... 88 O 2
Hu-nan (province), China, '96, a21,010,000 ... 107 J 5
Hundborg, Denmark ... 88 C 3
Hundekehle, Germany ... 87 J 28
Hundekehlen See (lake), Germany ... 87 J 28
Hundeluft, Germany ... 85 J 15
Hunderup, Denmark ... 88 D 6
Hundle Point, England ... 76 M 4
Hundon, England ... 77 K 2
Hundsfeld, Germany, '95, 1,591 ... 87 K 25
Hundsrück (Mts.), Germany ... 86 M 5
Hune, Denmark ... 88 F 2
Hune Bay, La, Newfoundland ... 62 J 6
Hunfeld, Germany, '95, 1,669 ... 86 L 10
Hung, French Indo-China ... 106 F 4
Hungary (kingdom), Europe, '90, 17,463,473 ... 89 L 5
Hungary (large scale map of) ... 89 L 5
Hungerford, Australia ... 115 G 5
Hungerford, England ... 77 B 5
Hunger Steppe, Central Asia ... 100 K 4
Hungry Hill, Ireland ... 79 B 8
Hung-shan (Mt.), China ... 107 G 4
Hung-shui, China ... 107 G 3
Hung-shui (river), China ... 107 H 6
Hung-tse-hu (lake), China ... 107 K 4
Hung Yen, French Indo-China ... 106 H 4
Hun-ho (river), China ... 107 K 2
Hun-ho (river), China (see Yung-ting-ho) ... 107 M 6
Hünlngen, Germany ... 86 R 5
Hunfugue, Germany (see Hünlngen) ... 86 R 5
Hunish, Rudha (point), Scotland ... 78 D 4
Hunklar-Skelessi, Turkey in Asia (see Unklar Skelessi) ... 101 C 2
Hunmanby, England ... 76 M 4
Hunsdon, England ... 77 H 3
Hunse (river), Netherlands ... 84 J 2
Hunstanton, England ... 76 N 7
Hunstanton, England (on travel map) ... 74 E 2
Hunstein Mount, Bismarck Archipelago ... 116 J 2
Hunston, England ... 77 L 1
Hunstonworth, England ... 76 H 3
Hunt Cliff, England ... 76 L 3
Hunte (river), Germany ... 85 G 7
Hunter, Cape, Solomon Is. ... 117 K 5
Hunter Island, Australia ... 115 K 6
Hunter Island, British Columbia ... 63 D 4
Hunter Island, Marshall Is. (see KIB) ... 117 L 4
Hunter Island, Oceanica ... 114 J 7
Hunter Island, Philippine Is. (see Haycock) ... 116 G 3
Hunter Islands, Australia ... 115 K 6
Hunter River (place), Prince Edward Island ... 62 F 3
Hunters Bay, Burma ... 106 A 5
Hunters Lake, Canada ... 63 H 1
Hunters Peak, British Columbia ... 63 F 3
Hunterstown, Quebec ... 61 H 6
Hunterville, New Zealand, '91, 404 ... 117 F 5
Huntingdon, England, '91, 4,349 ... 77 G 1
Huntingdon, England (on travel map) ... 74 D 2
Huntingdon (county), England, '91, 57,761 ... 77 F 1
Huntingdon, Quebec, '91, 1,177 ... 61 F 8
Huntingdon (county), Quebec, '91, 14,385 ... 61 F 8
Huntington, England ... 75 F 9
Huntington, West, Ontario ... 60 H 3
Huntly (town), Scotland, '91, 3,760 ... 78 L 5
Hunton (Hants), England ... 77 B 6
Hunton (Lancaster), England ... 76 Q 3
Huntsville, Ontario, '91, 1,159 ... 60 F 2
Hunucma, Mexico ... 64 O 7
Hunyad, Bánffy, Hungary ... 89 O 5
Hunyad (comitat), Hungary, '90, 267, 895 ... 89 P 6
Hunza, British India ... 104 E 1
Hunza River, British India ... 104 E 1
Huo, China ... 107 J 3
Huong Binh, French Indo-China ... 106 H 6
Huong Kho, French Indo-China ... 106 G 5
Huong Som, Siam ... 106 F 9
Huon Gulf, New Guinea (German) ... 116 H 2
Huon Island, Oceanica ... 114 H 6
Hu-peh (province), China, '96, a34,340,000 ... 107 J 4
Hu-pei (province), China (see Hu-peh) ... 107 J 4
Hu-pih (province), China (see Hu-peh) ... 107 J 4
Hurasso, Persia ... 103 B 4
Hurba, Sheikh, Ara'ia ... 102 K 9
Hurd, Cape, Ootario ... 60 D 2
Hurd Island, Gilbert Is. (see Aorai) ... 117 N 6
Hurdville, Ontario ... 60 E 2
Hurdwar, British India (see Hardwar) ... 104 G 5
Huriel, France ... 80 H 6
Hurin, Persia ... 103 A 3
Hurley Lock, England ... 77 D 4
Hurlstone Point, England ... 75 E 11
Hurmak, Persia ... 103 J 6
Hurnai, British India ... 104 B 4
Huron, Lake, Ontario ... 60 C 3
Huron (county), Ontario, '91, 58,172 ... 60 D 4
Hurral, British India ... 104 L 2
Hurral, British India (on local map) ... 104 L 2
Hurricane Flats, Bahama Islands ... 67 F 3
Hurrickspurgur, British India ... 105 L 9
Hurripal, British India ... 104 L 1
Hurrur (state), Africa (see Harar) ... 110 R 8
Hurst (Berks), England ... 77 D 5
Hurst (Kent), England ... 77 L 6
Hurstbourne Tarrant, England ... 77 B 5
Hurst Castle, England ... 75 J 12
Hurstmonceaux Castle, England ... 75 N 12
Hurum, Norway ... 95 C 2
Hurunui, New Zealand, '96, a34 ... 117 D 7
Hurunui River, New Zealand ... 117 E 7
Hurup (Aalborg), Denmark ... 88 G 3
Hurup (Thisted), Denmark ... 88 C 3
Hurworth, England ... 76 K 4
Husain Zlarat, British India ... 104 B 4
Husavick, Manitoba ... 63 M 4
Husavik, Iceland ... 88 P 2
Husby (Odense), Denmark ... 88 F 6
Husby (Ringkjöbing), Denmark ... 88 C 4
Husch, Rumania, '90, est.12,660 ... 98 L 2
Huseln, Chah-I Mullah, Persia ... 103 H 5
Huseinabad, Persia ... 103 F 2
Huseinabad, Persia ... 103 G 2
Huseinabad, Persia ... 103 J 4
Huseinabad, Persia (see Nasrabad) ... 103 J 5
Huselnleh, Persia ... 103 B 4
Huseis, Sheikh, Africa ... 110 R 8
Husen, Tel, Turkey in Asia ... 101 K 6
Husen-Nun, Persia ... 103 F 3
Hush, Rumania (see Husch) ... 98 L 2
Hushangabad, British India (see Hoshangabad) ... 104 F 8
Hushiarpur, British India (see Hoshiarpur) ... 104 F 4
Husi, Rumania (see Husch) ... 98 L 2
Husiatyn, Austria, '90, 6,060 ... 89 S 2
Huskaviken (bay), Norway ... 95 E 5
Hustigafjörd (bay), Sweden ... 95 N 8
Husum, Germany, '95, 7,474 ... 85 D 9
Husum, Sweden ... 95 L 5
Huszt, Hungary, '90, 7,461 ... 89 P 3
Hutelm (tribe), Turkey in Asia ... 102 G 6
Hutgi, British India ... 105 E 11
Hutob (river), Africa ... 113 C 3
Hu-to-ho (river), China ... 107 J 3
Hutt, New Zealand, '96, est. 1,625 ... 117 F 6
Hutte, La, Switzerland, '88, 313 ... 91 D 3
Hütteldorf, Austria ... 90 B 6
Hüttenberg, Austria ... 90 K 10

Hüttingen, Germany ..... 86 N 4
Hutton, Mount, Australia ..... 115 H 5
Hutton, England ..... 77 J 4
Huttwil, Switzerland, '88, 1,250 91 F 3
Hutur, British India ..... 104 N 4
Hututu, Africa (see Matlokotloko) ..... 113 F 2
Hun Na, Siam ..... 106 G 7
Huwetat (tribe), Turkey in Asia 102 F 3
Huwiyang, Siam ..... 106 D 9
Huy, Belgium, '90, 14,486 .... 84 F 7
Huzara (district), British India (see Hazara) ..... 104 D 2
Huzu, Turkey in Asia ..... 101 J 3
Hval Fjördr (fiord), Iceland ... 88 N 3
Hvalnes (point), Iceland ..... 88 R 3
Hvalöer (islands), Norway .... 95 E 3
Hvalsö, Denmark ..... 88 K 5
Hvammr, Iceland ..... 88 N 2
Hvammsfell, Iceland ..... 88 P 2
Hvamms Fjördr (fiord), Iceland 88 N 2
Hvat, Turkey in Asia ..... 101 D 4
Hveen (island), Denmark ..... 88 M 5
Hvetlanda, Sweden ..... 95 J 8
Hvidbjerg, Denmark ..... 88 D 3
Hvidsten, Norway ..... 95 D 2
Hvidtenland (land), Franz Josef Land ..... 3 B 1
Hvilsager, Denmark ..... 88 G 4
Hvita (river), Iceland ..... 88 N 2
Hvitar Vato (lake), Iceland ... 88 O 3
Hvitts, Russia ..... 97 D 1
Hwang-hai (sea), China ..... 107 L 4
Hwang-ho (river), China ..... 107 K 3
Hwang-ho, Former Course of (river), China ..... 107 K 4
Hwang-ju, Korea ..... 108 B 4
Hwemong, Burma ..... 106 D 4
Hwlffordd, Wales (see Haverfordwest) ..... 75 B 10
Hyathungur, British India .... 104 M 4
Hyde, England, '91, 31,682 .... 76 H 6
Hyde, New Zealand ..... 117 C 9
Hyde Park, London, England.. 75 M 14
Hyde Park Corner, Ontario ... 60 D 4
Hyderabad (and cantonment), British India, '91, 58,048 .... 104 B 7
Hyderabad (and cantonment), British India, '91, 415,039 ... 105 G 11
Hyderabad (state), British India, '91, 11,537,040 ..... 105 F 10
Hyderabad Assigned Districts, British India (see Berar) .... 105 F 9
Hydra, Greece, '89, 6,413 ..... 99 J 6
Hydra (island), Greece ..... 99 H 6
Hydrabad, British India (see Hyderabad) ..... 104 B 7
Hydrographer Islands, Korea... 108 B 6
Hyères, France (commune), '91, 14,982 ..... 81 H 12
Hyères, France (on travel map) 74 H 7
Hyères, Rade d' (harbor), France ..... 81 H 12
Hyères, Iles d' (island), France 81 H 12
Hyllekrog (island), Denmark .. 88 J 7
Hyllestad, Norway ..... 95 D 6
Hylliage, Denmark ..... 88 K 5
Hymettus (Mt.), Greece (see Trelo Vuno) ..... 99 J 5
Hymont, France ..... 82 N 4
Hyogo, Japan (see Kobe) ..... 108 G 6
Hypati, Greece (see Neo Patra). 99 F 3
Hyphasis River, British India (see Beas River) ..... 104 E 4
Hyrnsalmi, Russia ..... 96 E 3
Hysteriaaa, Greece, '89, 774 ... 99 L 5
Hythe, England, '91, 4,351 .... 77 M 6
Hynacu, River, Brazil ..... 70 D 5
Hyntanahan, Brazil ..... 70 D 5
Hyvengä, Russia ..... 97 E 1

I

Iablunovka, Russia ..... 97 J 6
Iadumba, Kongo ..... 112 N 10
Iagotin, Russia ..... 97 H 6
Iagnaron, Paraguay, a2,000 ... 72 F 9
Iakhnova, Russia ..... 97 K 2
Iakshitz, Russia ..... 97 G 5
Ianova, Russia ..... 97 E 4
Ianovo, Russia ..... 97 J 5
Iartzevo, Russia ..... 97 J 4
Iaselda (river), Russia ..... 97 E 5
Iassaka, Kongo ..... 112 N 10
Iba, Philippine Islands ..... 116 E 1
Ibadan, Africa, a100,000 ..... 111 G 9
Ibagué, Colombia, '86, a10,000. 70 B 3
Ibaka, Africa ..... 112 L 11
Ibanda, Mount, Africa ..... 112 O 11
Ibañez, Casas, Spain ..... 83 L 5
Ibaraki (division), Japan, '96, est.1,101,000 ..... 108 E 1
Ibarilla, Mexico ..... 65 E 2
Ibar Morava (river), Servia .... 98 C 5
Ibarra, Ecuador, a13,000 ..... 70 B 3
Ibarra, Altos de, Mexico ..... 65 E 2
Ibb, Turkey in Asia ..... 102 J 9
Ibbenbüren, Germany, '95, 4,736 85 H 6
Ibbestad, Norway ..... 95 K 2
Ibbetson Island, Marshall Is. (see Aur) ..... 117 L 3
Ibea, Africa (see British East Africa) ..... 112 Q 10
Ibeaku, Africa ..... 111 H 9
Ibeli, Africa ..... 111 C 7
Ibembo, Kongo ..... 112 M 10
Iberian Peninsula (same as Spain and Portugal) 83
Iberus (river), Spain (see Ebro) 83 M 3
Iberville, Quebec, '91, 1,710 ... 61 H 8
Iberville (county), Quebec, '91, 11,893 ..... 61 H 8
Ibi, Africa ..... 111 J 8
Ibi, Spain ..... 83 M 6
Ibicuhy, Rio (river), Brazil.... 72 F 9
Ibicui (river), Brazil (see Ibicuhy) ..... 72 F 9
Ibitimi, Paraguay, a2,000 ..... 72 F 9
Ibiza (island), Spain (see Iviza) 83 O 6
Ibl, Turkey in Asia ..... 102 J 7
Ibl, Ain, Turkey in Asia ..... 102 C 6
Ibo (tribe), Africa ..... 111 H 9
Ibogelan (tribe), Africa ..... 111 G 5
Ibolna (region), Madagascar .. 112 S 13
Ibo Island (and town), Africa.. 112 R 14
Iboli, Kongo ..... 112 L 11
Ibra, Oman ..... 102 P 5
Ibrahim, Port, Egypt ..... 110 U 5
Ibrahim (lake), Africa ..... 112 P 10
Ibraïl, Rumania (see Ibraila) .. 98 K 3
Ibraila, Rumania, est.46,715 ... 98 K 3
Ibsambul, Africa (see Abu-Simbel) ..... 110 O 5
Ibstone, England ..... 77 D 4
Ibthorpe, England ..... 77 B 5
Ibworth, England ..... 77 C 5
Içá, Rio (river), Brazil ..... 70 D 4
Ica, Peru, '89, a9,000..... 70 B 6
Ica (littoral province), Peru, '76, 60,111 ..... 70 B 6
Ica, Rio (river), Peru..... 70 B 6
Icabaro, Rio (river), Venezuela. 70 E 3
Icacal Island, Salvador ..... 66 G 6
Icacos, Punta (point), Cuba... 68 D 1
Icacos Point, British Honduras. 66 G 3
Icacos Point, Trinidad ..... 68 K 7
Icaria (island), Turkey in Asia (see Nikaria) ..... 101 B 4
Icarian Sea, Turkey in Asia ... 101 B 4
Icatu, Brazil ..... 71 J 4
Ice, Average Limit of Solid Drift, Antarctic Region ..... 2 H 7
Ice, Average Limit of Solid Drift, Arctic Region .....3 C 3 & L 5
Icebergs, Extreme Limit of, Antarctic Region ..... 2 G 7
Icebergs, Extreme Limit of... 1 B 1
Ice Cape, Great, Arctic Region 3 J 2
Ice Fjord, Spitzbergen ..... 3 L 5
Ice Haven, Arctic Region (see Barents Bay) ..... 3 K 2
Iceland (to Denmark), '90, est. 70,927 ..... 88 Q 3
Iceland (to Denmark), Europe, '90, est.70,927 ..... 73 F 3
Ice Pack, Limit of, Antarctic Region ..... 2 H 8
Ice River, Canada ..... 63 L 2
Ichaboe Island (Br.), Africa ... 113 B 4
Ichak, British India ..... 104 K 7
Ichang, China, '96, a34,000 .... 107 J 4
Ichapur, British India ..... 105 K 10
Ichara, Mount, Siberia ..... 100 R 4
I-che, Chinese Empire ..... 107 D 1
Ichicuin, Lake, Argentina ... 72 D 12
Ichimanicuagan Lake, Quebec.. 61 F 2
Iching (tribe), Africa ..... 110 P 9
Ichioka, Japan, '86, est.8,937.. 108 K 5
Ichnia, Russia ..... 97 J 6
Icho, Africa ..... 111 H 8
I-chon, Korea ..... 108 C 4
Ichteghem, Belgium, '90, 4,507. 84 A 6
Ickenham, England ..... 77 F 4
Ickford, England ..... 77 C 3
Ickham, England ..... 77 M 5
Ickleford, England ..... 77 F 3
Ickleton, England ..... 77 H 2
Icklingham All Saints, England ..... 77 K 1
Icklingham Saint James, England ..... 77 K 1
Ickworth, England ..... 77 K 2
Ickworth Park, England ..... 77 K 2
Icó, Brazil, a7,000 ..... 71 K 5
Icod, Spain, '78, 5,840 ..... 83 M 8
Icolmkill (island), Scotland (see Iona) ..... 78 D 7
Iconium, Turkey in Asia (see Konieh) ..... 101 E 4
Icotea de Limon, Lago (lake), Santo Domingo ..... 68 D 7
Id, Turkey in Asia ..... 101 J 2
Ida, Africa (see Idah) ..... 111 H 9
Ida, Mount, Australia ..... 115 C 5
Ida, Mount, Crete (see Psiloriti) 99 D 8
Ida, Nagy, Hungary ..... 89 N 3
Ida, Japan, '87, est.13,463 ..... 108 H 6
Ida, Mount, Turkey in Asia.. 101 B 3
Idah, Africa ..... 111 H 9
Idaiquin, Lake, Argentina..... 72 D 12
Idanha a Nova, Portugal, '78, 2,905 ..... 83 E 5
Idar, Germany ..... 86 N 5
Idar Wald (Mts.), Germany ... 86 N 5
Idbury, England ..... 77 A 3
Idda, Africa (see Idah) ..... 111 H 9
Ide Hill, England ..... 77 H 6
Ideles, Africa ..... 111 H 4
Idensalmi, Russia ..... 96 E 3
Idere, Africa ..... 111 H 8
Idice (river), Italy ..... 93 L 5
Idinen Mountains, Africa ..... 111 J 4
Idle, England, '91, 7,118..... 76 J 5
Idle, River, England ..... 76 K 6
Idlo (Mt.), Hawaii ..... 117 O 2
Idolo, Isla del (island), Mexico. 65 J 2
Idomuo, Africa ..... 112 Q 11
Idria, Austria, '90, 4,906..... 90 J 11
Idrigil Point, Scotland ..... 78 C 5
Idris (British Somali Coast Protectorate), Africa ..... 110 R 8
Idris (Kordofan), Africa ..... 110 P 8
Idro, Lago (lake), Italy ..... 93 H 3
Idstedt, Germany ..... 85 C 9
Idstein, Germany, '95, 2,790 .. 86 M 7
Idud Haj (tribe), Africa..... 111 D 5
Idume, Africa ..... 112 J 11
Idzo (tribe), Africa ..... 111 H 9
Idzu (old province), Japan .... 108 J 6
Idzuharu, Japan, '86, est.7,562. 108 D 6
Idzumi (old province), Japan.. 108 H 8
Idzumo (old province), Japan.. 108 F 6
Idzushi, Japan, '86, est.5,253.. 108 G 6
Idzuto, Japan ..... 108 K 3
Ieniche, British Honduras ... 66 G 2
Ieperen (Flemish), Belgium (see Ypres) ..... 84 A 7
If (island), France ..... 81 F 12
Ifalik (island), Oceanica ..... 114 F 4
Ifer, Hohr (Mt.), Austria..... 91 N 2
Ifferten, Switzerland (see Yverdon) ..... 91 C 4
Iffley, England ..... 77 C 4
Ifield (Kent), England ..... 77 J 5
Ifield (Sussex), England ..... 77 G 6
Ifiani, Turkey In Asia ..... 101 E 2
Ifni (Sp.), Morocco ..... 111 D 3
Ifs, Les, France ..... 82 A 1
Ifuri (old province), Japan ... 108 K 2
Iga (old province), Japan..... 108 H 8
Igabi, Africa ..... 111 H 8
Igala (tribe), Africa (see Igara) 111 H 9
Igara (tribe), Africa ..... 111 H 9
Igatpuri, British India ..... 105 D 10
Igbegbe, Africa ..... 111 H 9
Igbo (tribe), Africa (see Ibo)... 111 H 9
Igdir, Russia ..... 101 L 2
Igedian, Africa ..... 111 G 6
Igel, Germany ..... 86 N 4
Iggesund, Sweden ..... 95 K 6
Igharghar, Wady, Africa ..... 111 H 4
Igidi, Desert of, Africa ..... 111 E 4
Igillades (tribe), Africa ..... 111 E 6
Igis, Switzerland, '88, 519 .... 91 L 4
Igisen Peak, Africa ..... 111 C 5
Iglau, Austria, '90, 23,716 .... 90 M 5
Iglau, Austria (on travel map).. 74 M 4
Iglesias, Italy, '81, 7,885..... 92 B 8
Igli, Algeria ..... 111 F 3
Igló, Hungary, '90, 7,345 ..... 89 M 3
Igloolik Island, Arctic Region.. 3 G 10
Ignace, Ontario ..... 60 H 5
Iguambi (Mt.), New Caledonia. 117 H 10
Ignatovka, Russia ..... 97 H 6
Igonda, Africa ..... 112 P 12
Igomaren, Africa ..... 111 F 6
Igrane, Austria ..... 89 J 8
Igualada, Spain, '87, 10,201 .. 83 O 3
Ignalo, Mexico ..... 65 G 5
Iguana, Venezuela ..... 70 D 2
Iguape, Brazil ..... 72 H 8
Iguarassu, Brazil ..... 71 L 5
Iguassú, Rio (river), Brazil.... 72 G 9
Iguedia, Bir, Africa ..... 111 E 4
Iguela, Africa ..... 112 J 11
Igula, Africa ..... 112 R 10
Igulwa, Africa ..... 112 O 11
Igumen, Russia, est.4,381 ..... 97 G 5
Ihle (river), Germany ..... 85 H 15
Ihna (river), Germany ..... 85 E 20
Iholdy, France ..... 81 D 9
Ihosi, Madagascar ..... 112 S 15
Ijafu, Africa ..... 111 D 5
Ijen Mount, Java ..... 116 D 6
Ijerseke, Netherlands ..... 84 D 6
Ijil, Sebkha (lake), Africa..... 111 C 5
Ijima, Japan ..... 108 H 6
Ijmuiden, Netherlands ..... 84 D 4
Ijsselmonde, Netherlands (commune), '94, est.3,761..... 84 E 5
Ijsselmonde (island), Netherlands ..... 84 D 5
Ijsselmuiden, Netherlands (commune), '94, est.2,257 ..... 84 G 3
Ijsselstein, Netherlands (commune), '94, est.3,528 ..... 84 E 4
Ijuhy (river), Brazil ..... 72 G 9
Ijzendijke, Netherlands (commune), '94, est.2,785 ..... 84 C 6
Ijzim, Palestine ..... 102 B 7
Ikabanots, Cape, Japan ..... 108 N 1
Ikadea (tribe), Africa ..... 111 G 4
Ikagogda, Mount, Manchuria... 107 L 1
Ikalef, Russia ..... 96 F 3
Ikaridzuki, Japna ..... 108 K 3
Ikast, Denmark ..... 88 E 4
Ikatta (river), Kongo ..... 112 L 11
Ikengo, Kongo ..... 112 M 10
Ikera, Africa ..... 112 K 15
Ikharef, Africa ..... 111 C 6
Ikhe, Mongolia ..... 107 F 2
Ikhe-toli, Mongolia ..... 107 F 2
Ikhe-tsai-da-min (lake), Tibet.. 107 E 3
Ikhtiman, Eastern Rumelia.... 98 F 6
Ikima (island), Japan ..... 108 N 7
Ikino Seto (island), Japan..... 108 D 7
Ikirun, Africa, a60,000..... 111 H 9
Iki Shima (island), Japan..... 108 D 7
Ikit, Africa ..... 110 Q 6
Ikongo, Kongo ..... 112 M 12
Ikopa (river), Madagascar .... 112 S 14
Ikorana, Africa ..... 111 H 9
Ikum, Africa ..... 111 J 9
Ikuma (region), Africa ..... 112 P 12
Ikungu, Africa ..... 112 P 12
Ikununga, Kongo ..... 112 L 10
Ilangilo, Africa ..... 112 Q 11
Ilanlik, Rumania ..... 98 L 5
Ilanz, Switzerland ..... 91 K 4
Ilave, Peru ..... 70 D 7
Ilchester, England ..... 75 G 12
Ilcld, East Turkestan (see Khotan) ..... 107 C 3
Ildefonso Island, Chile ..... 72 D 15
Ilderton, Ontario ..... 60 D 4
Ile, Africa ..... 112 Q 9
Ile à la Tortue (island), Haiti. 68 C 5
Ile Bagaud (island), France.... 81 H 12
Ile Chausey (island), France... 80 C 4
Ile d'Aix (island), France .... 81 D 7
Ile de Bas (island), France .... 80 A 4
Ile de Bréhat (island), France. 80 C 4
Ile de Croix (island), France... 80 B 5
Ile de France (island), Africa (see Mauritius) ..... 109 L 7
Ile de France (old province), France ..... 80 B 2
Ile de Glenan (island), France . 80 A 5
Ile de Jarre (island), France... 81 F 12
Ile de la Camargue (island), France ..... 81 E 11
Iles de Lérins (islands), France 81 K 11
Ile de Noirmoutier (island), France ..... 80 C 6
Ile de Penfret (island), France. 80 B 5
Ile de Pins (see Isle of Pines), New Caledonia ..... 117 J 10
Ile de Porquerolles (island), France ..... 81 H 12
Ile de Port Cros (island), France ..... 81 H 12
Ile de Principe (island), Africa 110 H 10
Ile d' Er (island), France..... 80 B 4
Ile de Ré (island), France..... 80 D 6
Ile de Ré (island), France (on trsvel map) ..... 74 D 5
Ile de Riou (island), France.... 81 F 12
Ile de Seins (island), France... 80 A 4
Ile des Embiers (island), France 81 G 12
Ile d'Oléron (island), France... 81 D 7
Ile d' Ouessant (island), France 80 A 4
Ile du Levant (island), France 81 H 12
Ile du Loch (island), France... 80 A 5
Ile d' Yeu (island), France.... 80 C 6
Ile d' Yeu (island), France (on travel map) ..... 74 C 5
Ile et Fort Brescou, France... 81 C 12
Ilegeln-khural, Mongolia ..... 107 H 2
Ilegh, Morocco ..... 111 D 3
Ileina, Turkey in Asia ..... 101 C 4
Ilek (river), Central Asia ..... 100 H 3
Ile Maire (island), France..... 81 F 12
Ile Pomègne (island), France... 81 F 12
Ile Ratonneau (island), France. 81 F 12
Ile Sainte Marguerite (island), France ..... 81 K 11
Ilescas (Mt.), Peru ..... 70 A 5
Iles des Saintes (islands, Fr.), West Indies ..... 67 O 7
Iles d' Ileyères (islands), France 81 H 12
Ilesha, Africa, a40,000 ..... 111 H 9
Iles Normandes, England (see Channel Islands) ..... 75 H 15
Iles Sanguinaires (islands), France ..... 81 L 11
Iles-sur-Snippe, France ..... 82 J 2
Iletzk, Central Asia, est.6,049 100 H 3
Iletzk, Russia ..... 96 L 5
Iletzkoi Gorodok, Russia, est. 7,355 ..... 96 K 5
Ilfeld, Germany ..... 85 J 12
Ilfetta Mountains, Africa ..... 110 Q 8
Ilfis (river), Switzerland ..... 91 F 4
Ilford, Great, England, '91, 10,913 ..... 77 H 4
Ilford, Little, England ..... 75 P 13
Ilfracombe, England, '91, 7,692 75 D 11
Ilfracombe, England (on travel map) ..... 74 B 13
Ilgun, Turkey in Asia, a3,000 101 D 3
Ilgun Lake, Turkey in Asia.. 101 D 3
Ilhavo, Portugal, '78, 7,752.... 83 D 4
Ilheno, Port, Africa..... 113 B 2
Ilhéos, Brazil ..... 71 K 6
Ili (river), Central Asia ..... 100 K 4
Ili (colonial dependency), Chinese Empire ..... 107 C 2
Ilias, Haglos (Bœotia and Attica), Greece ..... 99 P 2
Ilias, Haglos (Mt.), Greece (see Saint Elias) ..... 99 G 2
Ilias, Haglos (Mt., Arcadia), Greece ..... 99 F 5
Ilias, Haglos (Mt., Bœotia and Attica), Greece ..... 99 N 3
Ilias, Haglos (Mt., Ios), Greece 99 M 7
Ilias, Haglos (Mt.; Kea), Greece ..... 99 K 5
Ilias, Haglos (Mt., Laconia), Greece ..... 99 F 7
Ilias, Haglos (Mt., Melos), Greece ..... 99 K 7
Ilias, Haglos (Mt., Negropont), Greece ..... 99 F 7
Ilias, Haglos (Mt., Paros), Greece ..... 99 M 7
Ilias, Haglos (Mt., Phthiotis and Phocis), Greece ..... 99 G 3
Ilias, Haglos (Mt., Thira), Greece ..... 99 N 8
Ilias, Haglos (Mt., Trikala), Greece ..... 99 F 2
Ilias, Haglos, Samos ..... 99 P 5
Ilich, Ulst, Russia ..... 96 L 3

Ilich (river), Russia . . 96 L 3
Ilidja, Turkey in Asia . 101 J 3
Iligan Bay, Philippine Is. 116 F 3
Ilimsk, Siberia, est.616 100 N 3
Ilindi (river), Kongo 112 N 11
Iliniza (Mt.), Ecuador . 70 B 4
Ilino (Tula), Russia . 97 L 4
Ilino (Vitebsk), Russia . . 97 H 4
Ilinskoe, Russia . 97 K 5
Ilinskoi (Novgorod), Russia 97 K 2
Ilinskoi (Tver), Russia . . 97 L 3
Ili River, Chinese Empire . 107 C 2
Ilisra, Turkey in Asia . . 101 E 4
Ilissus (river), Greece . . . 99 O 2
Iliuk, Russia . 97 K 6
Ilkal, British India, '91, 11,216 105 F 12
Ilkaz Dagh (Mt.), Turkey in Asia . 101 F 2
Ilkeston, England, '91, 19,744 . 76 K 7
Ilkhuma (desert), Chinese Empire (see Gashun-Gobi) . . . . . 107 E 2
Ilkhuri, Mount, Manchuria . . . 107 L 1
Ilkhuri-alin Mountains, Manchuria . . . . . 107 L 1
Ilkley, England, '91, 5,767 . . . . 76 J 5
Ill (river), Austria-Hungary . . . 91 L 3
Ill (river), Germany . . . . . 86 Q 6
Illa (river), Russia . . . . . 97 G 4
Illampu, Volcano, Bolivia . . . 70 D 7
Illana Bay, Philippine Is. . . . 116 F 3
Illapel, Chile, '85, 4,703 . . . . 72 C 10
Illbillee, Mount, Australia . . 115 E 5
Ille, France, '91, 3,341 . . . . . 81 H 10
Ille - et - Vilaine (department), France, '96, 622,039 . . . . 80 D 4
Iller (river), Germany . . . . . 86 Q 11
Illers, France . . . . . 82 C 4
Illertissen, Germany . . . . . 86 Q 11
Illescas, Spain . . . . . 83 J 4
Illiellilwaet, British Columbia 63 G 4
Illiez, Val de (valley), Switzerland . . . . . 91 C 6
Illig, Africa . . . . . 110 T 9
Illimani, Volcano, Bolivia . . . . 70 D 7
Illiniza (Mt.), Ecuador (see Iliniza) . . . . . 70 B 4
Illnau, Ober, Switzerland, '88, 298 . . . . . 91 J 2
Illnau, Unter, Switzerland, '88, 554 . . . . . 91 J 2
Illogan, England . . . . . 75 B 13
Illora, Spain, '87, 9,007 . . . . . 83 J 7
Illowo, Germany . . . . . 87 F 31
Illowo, Germany (on travel map) . . . . . 74 P 2
Ill-san, Korea . . . . . 108 D 6
Illushi, Africa . . . . . 111 H 9
Illuxt, Russia . . . . . 97 F 4
Illye, Maros-, Hungary . . . . . 89 O 6
Ilmen, Lake, Russia . . . . . 97 H 2
Ilmenau, Germany, '90, 6,453 . . 86 L 13
Ilmenau (river), Germany . . . . . 85 F 11
Ilmer, England . . . . . 77 D 4
Ilmes, Russia . . . . . 97 G 1
Ilmington, England . . . . . 77 A 2
Ilminster, England, '90, 6,761 . 75 G 12
Ilobasco, Salvador . . . . . 66 G 6
Ilobu, Africa, a60,000 . . . . . 111 H 9
Iloilo, Philippine Is., est.11,900 116 F 2
Iloiran Lake, Turkey in Asia . . 103 D 3
Iloku, Africa . . . . . 112 K 10
Ilo or Ylo, Peru . . . . . 70 C 7
Ilopango Lake, Salvador . . . . . 66 F 6
Ilori, Africa (see Horin) . . . . . 111 H 8
Ilori, Russia . . . . . 96 H 7
Ilorin, Africa, a70,000 . . . . . 111 H 8
Ilowla, British India . . . . . 105 O 9
Ilp, Den, Netherlands . . . . . 81 A 2
Ilpendam, Netherlands (commune), '94, est.1,899 . . . . . 84 B 1
Ilse (river), Germany . . . . . 85 J 12
Ilsenburg, Germany . . . . . 85 J 12
Ilsley, East, England . . . . . 77 B 4
Ilsley, West, England . . . . . 77 B 4
Ilz, Austria . . . . . 90 M 9
Ilza, Russia . . . . . 97 C 6
Imaharu, Japan, '87, est.13,547. 108 F 6
Imam Ali, Persia . . . . . 103 C 2
Imam Ali Gharbi, Turkey in Asia . . . . . 101 M 6
Imam Dur, Turkey in Asia . . . . 101 L 5
Imam Esker, Turkey in Asia . . 101 L 6
Imam-mula, Tibet . . . . . 107 C 3
Iman Ali Sherki, Turkey in Asia . . . . . 101 M 6
Imandra, Lake, Russia . . . . . 96 F 2
Imari, Japan, '86, est.6,982 . . . 108 E 7
Imataca Island, Venezuela . . . . 70 E 2
Imataca Mountains, Venezuela. 70 E 2
Imatuca River, Venezuela . . . . 70 E 2
Imatlo, Madagascar . . . . 112 S 16
Imatra, Russia . . . . . 97 G 1
Imbabura, Volcano, Ecuador . . 70 B 3
Imbabura (province), Ecuador, '89, est.67,940 . . . . . 70 B 3
Imbangala (tribe), Africa (see Mbangala) . . . . . 112 L 13
Imbarus Chain (Mt.), Turkey in Asia . . . . . 101 E 4
Imbaxana, Brazil . . . . . 71 K 5
Imbenza, Kongo . . . . . 112 L 10
Imbituba, Brazil . . . . . 72 H 9
Imbros (island), Turkey in Asia, a6,000 . . . . . 101 A 2
Im-Eggelala (region), Africa . . . 111 F 6
Imeliggisen, Africa . . . . . 111 G 7
Imeretia (region), Russia (see Imeritia) . . . . . 101 K 2
Imerina (region), Madagascar . . 112 S 14
Imeritia (region), Russia . . . . 101 K 2
Imhofs Gift, Cape Colony . . . . 113 B 7
Imi, Africa . . . . . 110 R 9
Imias, Cuba . . . . . 68 L 4
Imias, Sierra de (Mt.), Cuba . . 68 L 4
Imler, Valley Saint, Switzerland . . . . . 91 C 3
Imlili (district), Africa . . . . . 111 B 5
Imlutedent, Africa . . . . . 111 H 6
Imlay, Mount, Australia . . . . . 115 J 7
Immanang (native state), Africa . . . . . 111 G 7
Immekeppel, Germany . . . . . 86 L 5
Immenreuth, Germany . . . . . 86 N 14
Immensee, Switzerland, '88, 221 91 H 3
Immenstadt, Germany . . . . . 86 R 11
Immer Island, New Hebrides Is. . . . . 117 K 9
Imodhelan, Africa . . . . . 111 E 6
Imola, Italy, '81, 11,372 . . . . 93 L 6
Imoshagh (tribe), Africa . . . . 111 G 4
Imoski, Austria . . . . . 89 J 8
Imperatriz (Ceará), Brazil . . . 71 K 4
Imperatriz (Maranhão), Brazil . . 71 H 5
Imperial, Porto, Brazil . . . . . 71 H 6
Imperial, Nueva, Chile, '95, 1,717 . . . . . 72 C 11
Imperial, Rio (river), Chile . . . 72 C 11
Imperial, Port, Siberia . . . . . 107 P 1
Imperial Canal, Spain . . . . . 83 L 3
Imperial Tombs, China . . . . . 107 N 6
Imperite, Africa . . . . . 111 F 9
Impllaks, Russia . . . . . 97 H 1
Imran, Bander (bay), Turkey in Asia . . . . . 102 J 10
Imst, Austria . . . . . 90 B 9
Imuris, Mexico . . . . . 64 D 2
Inaba (old province), Japan . . . 108 G 6
Inagh, Lake, Ireland . . . . . 79 B 4
Inagua Island, Great, Bahama Islands . . . . . 67 J 4
Inagua Island, Little, Bahama Islands . . . . . 67 J 4
In Ajernel, Africa . . . . . 110 J 4
Inambari, Rio (river), Peru . . . 70 D 6
In Amejel, Africa . . . . . 111 G 4
Iñaquito (plain), Ecuador (see Anaquito) . . . . . 70 B 3
Inar, Baluchistan . . . . . 103 L 6
In Ariat, Wady, Africa . . . . . 111 G 4
Inavi, Turkey in Asia . . . . . 101 E 3
Inawashiro Ko (lake), Japan . . 108 K 5
Inbaung, Burma . . . . . 106 B 3
Inca, Spain, '87, 7,539 . . . . . 83 P 5
Incahuasr, Cerro (Mt.), Chile . . 70 D 8
Ince, England, '91, 19,255 . . . . 76 G 5
Ince Blundell, England . . . . . 76 O 2
Ince-in-Makerfield, England (see Ince) . . . . . 76 G 5
Inch, Scotland . . . . . 78 G 10
Inchalkaranji, British India, '91, 11,200 . . . . . 105 E 11
Inchcape or Bell Rock, Scotland 78 M 7
Inchcolm (island), Scotland . . . 78 H 1
Inchetetes, Africa . . . . . 112 O 15
Inchetkab, Abyssinia . . . . . 110 Q 7
Inchigeelah, Ireland . . . . . 79 C 8
Inch Island, Ireland . . . . . 79 F 1
Inchkeith (island), Scotland, '91, 30 . . . . . 78 H 1
Inchmarnock (island), Scotland, '91, 18 . . . . . 78 F 8
Inchnadamff, Scotland . . . . . 78 G 3
In-chon, Korea . . . . . 108 C 5
Inch Point, Ireland . . . . . 79 A 7
Inchture, Scotland . . . . . 78 K 7
Incio, Spain, '87, 7,751 . . . . . 83 E 2
Incisa Bolbo, Italy . . . . . 93 D 5
Incoman Simba, Africa . . . . . 113 L 2
Incoronata (island), Austria . . 89 G 8
Incoronata (island), Austria (on travel map) . . . . . 74 M 7
Incudine, Mont I', France . . . . 81 M 12
Indaal, Loch (inlet), Scotland. 78 D 8
Indaia, Dores do, Brazil . . . . . 71 H 7
Indal, Sweden . . . . . 95 K 5
Indals Elf (river), Sweden . . . . 95 J 5
Indapur, British India . . . . . 105 E 10
Indargarh, British India . . . . . 104 E 7
Indava, Rio (river), Brazil. . . . 71 H 7
Indawgyi Lake, Burma . . . . . 106 C 2
Indé, Mexico . . . . . 64 F 5
Independence Bay, Arctic Region . . . . . 3 J 6
Independencia, Argentina, '90, a800 . . . . . 72 D 10
Independencia, Bolivia . . . . . 70 D 7
Independencia, Brazil . . . . . 71 K 5
Independencia, Bahia (bay), Peru . . . . . 70 B 6
Independencia, Uruguay, a5,000 72 F 10
Inderab, Afghanistan (see Anderab) . . . . . 103 N 3
Inderö, Norway . . . . . 95 G 5
Indherred (district), Norway . . . 95 G 5
Indi, British India . . . . . 105 F 11
India (empire), Asia, '91, 287,-223,431 . . . . . 100 L 6
India, British . . . . . 104 J 2
India (large scale maps of) . . . 104-105-106
India, Further (same as India, East) 106
Indian, South, Ontario . . . . . 60 K 2
Indian Archipelago (same as East Indian Islands) 116
Indian Cape, Arctic Region . . . . 3 A 4
Indian Counter Current, Indian Ocean . . . . . 1 N 10
Indian Empire (same as British India) . . . . . 104 J 2
Indian Harbor (place), Nova Scotia . . . . . 62 F 5
Indian Head, Canada . . . . . 63 L 4
Indian House Lake, Canada . . 59 S 5
Indian Lake, North, Canada . . . . 63 M 2
Indian Lake, South, Canada . . . 63 M 2
Indian Ocean . . . . . 2 L 5
Indian Reserve, Ontario . . . . 60 E 1
Indian River (place), Ontario . . 60 G 3
Indiantown (Northumberland), New Brunswick . . . . . 62 D 3
Indiantown (St. John), New Brunswick, a2,500 . . . . . 62 C 4
Indiga, Russia . . . . . 96 J 2
Indiga Bay, Russia . . . . . 96 J 2
Indigirka (river), Siberia . . . 100 R 2
India, Burma . . . . . 106 A 3
Indios, Cayos de los (islands), Cuba . . . . . 68 B 3
Indios, Punta de (point), Cuba 68 B 3
Indispensable Reefs, Oceanica. 114 G 6
Indispensable Strait, Solomon Islands . . . . . 117 K 5
Indjar Liman (gulf), Turkey in Asia . . . . . 101 C 2
Indjija, Hungary . . . . . 89 L 6
Indjija, Hungary (on travel map) . . . . . 74 O 6
Indo-China, French . . . . . 106 F 4
Indo-China (same as India, East) 106
Indonesia (see East India Islands) 116
Indore, British India, '91, 92,329 . . . . . 104 F 8
Indore (state), British India, '91, 1,093,990 . . . . . 104 E 9
Indos, Los, Santo Domingo . . . . 68 D 5
Indostan (same as India) 104
Indragiri River, Sumatra . . . . . 116 B 5
Indraprastha, British India (see Delhi) . . . . . 104 F 5
Indravati (river), British India 105 H 10
Indre (department), France, '96, 289,206 . . . . . 80 G 6
Indre (river), France . . . . . 82 A 6
Indre - et - Loire (department), France, '96, 337,061 . . . . . 82 B 6
Indre Vigten (island), Norway. 95 G 4
Indrois (river), France . . . . . 82 C 6
Indromayu Point, Java . . . . . 116 C 6
Indur, British India, '91, 11,-482 . . . . . 105 G 10
Indus, Mouths of the, British India . . . . . 104 A 8
Indus (river), British India . . . 104 B 7
Indviken, Norway . . . . . 95 E 6
Indzhekiol, Eastern Rumelia . . . 98 H 7
Inebazur, Turkey in Asia . . . . . 101 G 2
Ineboli, Turkey in Asia, a3,000 101 E 1
Ineb, Turkey in Asia . . . . . 101 B 3
Ineunu, Turkey in Asia . . . . . 101 D 3
Inez de Soto, Cayos de (islands), Cuba . . . . . 68 B 2
Infandria, Madagascar . . . . . 112 T 13
Infanta, Cape, Cape Colony . . . 113 E 8
Infantes, Villanueva de los, Spain, '87, 6,871 . . . . . 83 K 6
Inferum Mare, Italy (see Tyrrhenian Sea) . . . . . 92 E 8
Infierno, Portal del, Honduras. 66 L 4
Infierno, Boca de (passage), Porto Rico . . . . . 68 J 2
Infiesto, Spain . . . . . 83 G 1
Ingal, Africa . . . . . 111 H 7
Ingale (river), South African Republic . . . . . 113 J 2
Inga Ness (point), Scotland . . . 78 K 1
Ingatestone, England . . . . . 77 J 4
Ingazeira, Brazil . . . . . 71 K 5
Ingedal, Norway . . . . . 95 E 3
Ingelheim, Nieder, Germany . . . 86 N 7
Ingelheim, Ober, Germany . . . . 86 N 7
Ingelmunster, Belgium, '90, 6,224 . . . . . 84 B 7
Ingenito, Cuba . . . . . 68 G 3
Ingersoll, Cape, Greenland . . . . 3 A 9
Ingersoll, Ontario, '91, 4,191 . . 60 E 4
Ingham, Australia, '91, 320 . . . 115 H 3
Inghar Oasis, Africa . . . . . 111 G 4
Inglade, Africa . . . . . 112 J 11
Inglefield (explorer), Aug., 1852, Arctic Region . . . . . 3 A 9
Inglefield Gulf, Greenland . . . 3 B 9
Inglefield Land, Greenland . . . 3 B 8
Ingles, Canal del, Cuba . . . . . 68 C 3
Ingles, Punta del (point), Cuba. 68 H 5
Ingles, Cayo (island), Mexico. . 64 N 7
Ingleses, Bay, Santo Domingo. 68 F 6
Ingleton, England . . . . . 76 H 4
Inglewhite, England . . . . . 76 G 5
Inglewood, Australia, '91, 84 . . 115 J 5
Inglewood, Ontario . . . . . 60 F 4
Ingö (island), Norway . . . . . 95 N 1
Ingoda (river), Siberia . . . . . 100 O 3
Ingogo River, Battle of, Natal. 113 J 4
Ingoldsby, Ontario . . . . . 60 G 3
Ingoldstadt, Germany, '95, 20,-656 . . . . . 86 P 14
Ingoldstadt, Germany (on travel map) . . . . . 74 K 4
Ingolfshöfdi (island), Iceland . 88 Q 3
Ingonish, Nova Scotia, a1,400 . . 62 J 3
Ingornachoix Bay, Newfoundland . . . . . 62 J 5
Ingouville, France . . . . . 81 A 2
Ingrave, England . . . . . 77 J 4
Ingstrup, Denmark . . . . . 88 F 2
Inguana, Africa . . . . . 113 L 2
Inguana, Africa . . . . . 113 M 2
Ingugumba, Africa . . . . . 113 L 4
Ingul (river), Russia . . . . . 97 J 8
Ingulez (river), Russia . . . . . 97 J 7
Ingulskaja, Russia . . . . . 97 J 7
Ingweiler, Germany . . . . . 86 P 6
Inhabimbe, Africa . . . . . 112 P 16
Inhambane, Africa, a6,000 . . . 113 M 2
Inhambane Bay, Africa . . . . . 113 M 2
Inhambape, Brazil . . . . . 71 K 6
Inhamboia, Africa . . . . . 112 P 15
Inhampura (river), Africa (see Limpopo) . . . . . 113 L 2
Inharrime, Africa . . . . . 113 M 3
Inharrime River, Africa . . . . 113 M 3
Inhatumbo River, Africa (see Zavora) . . . . . 113 M 3
Inhissar, Turkey in Asia . . . . 101 D 2
Inholmes, England . . . . . 77 A 5
Ini, Crete . . . . . 98 E 8
Inifel, Africa . . . . . 111 H 3
Inigol, Turkey in Asia . . . . . 101 C 2
Inio (island), Russia . . . . . 97 C 1
Inipoco, Rio (river), Brazil . . . 71 G 3
Inirada, Rio (river), Columbia . 70 D 3
Inishannon, Ireland . . . . . 79 D 8
Inishark (island), Ireland . . . . . 79 A 4
Inishbofin (island, Connaught), Ireland . . . . . 79 A 4
Inishbofin (island, Ulster), Ireland . . . . . 79 E 1
Inisherone, Ireland . . . . . 79 C 3
Inisheer (island), Ireland . . . . 79 C 5
Inishfree Bay, Ireland . . . . . 79 E 1
Inishglora (island), Ireland . . . 79 A 3
Inishgort (island), Ireland . . . . 79 B 4
Inishkea Islands, Ireland . . . . 79 A 3
Inishmaan (island), Ireland . . . 79 B 5
Inishmore (island), Ireland . . . 79 B 5
Inishmurray (island), Ireland . . 79 D 3
Inishnee Island, Ireland . . . . . 79 B 5
Inishowen Head, Ireland . . . . . 79 H 1
Inishtooskert (island), Ireland. . 79 A 7
Inishtrahull (island), Ireland. . 79 G 1
Inishturk (island), Ireland . . . . 79 A 4
Inishvickillane (island), Ireland. 79 A 7
Inistioge, Ireland, '91, 559 . . . 79 G 7
Injyan, Africa . . . . . 111 C 5
Injeh Burun (cape), Turkey in Asia . . . . . 101 F 1
Injekler, Turkey in Asia . . . . . 101 C 3
Injesu, Turkey in Asia, a3,000 101 F 3
Injirli (Aleppo), Turkey in Asia 101 H 4
Injirli (Angora), Turkey in Asia 101 F 3
Injirli (Constantinople), Turkey in Asia . . . . . 101 D 2
Inkan, Siberia . . . . . 100 Q 3
Inkerman, Russia . . . . . 97 J 9
Inkpen, England . . . . . 77 B 5
Inkwil, Switzerland . . . . . 91 E 3
Inlantchichi, Africa . . . . . 113 L 2
Inle, Lake, Burma . . . . . 106 C 4
Inma, Burma . . . . . 106 B 5
Inn (river), Germany . . . . . 86 Q 15
Inn (river), Switzerland . . . . . 91 N 4
Innerhoden (Ger., half canton), Switzerland (see Inner Rhodes) 91 L 3
Innerkip, Ontario . . . . . 60 E 4
Inner Kirghiz Horde (tribe), Russia . . . . . 96 J 6
Inner Lake, Ireland . . . . . 79 G 3
Innerleithen (town), Scotland, '91, 2,512 . . . . . 78 K 8
Inner North Head, Australia . . 115 K 2
Inner Rhodes (half-canton), Switzerland, '88, 12,888; 94, est.12,899 . . . . . 91 L 3
Inner Sound, Scotland . . . . . 78 E 5
Inner South Head, Australia . . . 115 K 2
Innerste (river), Germany . . . . 85 H 11
Innertkirchet, Switzerland . . . . 91 G 4
Innerwick (Haddington), Scotland . . . . . 78 M 8
Innerwick (Perth), Scotland. . . . 78 H 6
Inneson, Africa . . . . . 110 J 5
Inningen, Germany . . . . . 86 Q 12
Innisfail, Canada . . . . . 63 H 4
Innsbruck, Austria, '90, 23,320. 90 C 9
Innsbruck, Austria (on travel map) . . . . . 74 K 5
Innsbruck (with suburbs), Austria, '90, 35,800 . . . . . 90 C 9
Innspruck, Austria (see Innsbruck) . . . . . 90 C 9
Inn Thal, Ober (valley), Austria 90 B 9
Inn Thal, Unter (valley), Austria . . . . . 90 D 9
Inny River, England . . . . . 75 D 12
Inny, River (Westmeath), Ireland . . . . . 79 F 4
Inny River (Kerry), Ireland . . . 79 A 8
Inokawa, Japan . . . . . 108 P 5
Inongo, Kongo . . . . . 112 L 11
Inor, France . . . . . 82 L 1
Inorobandar, British India . . . . 105 N 12
Ino Shima (island), Japan . . . . 108 P 7
Inowrazlaw, Germany, '95, 20,-687 . . . . . 87 G 27
Inowrazlaw, Germany (on travel map) . . . . . 74 N 2
Inquisivi, Bolivia, est.416 . . . 70 D 7
Ins, Switzerland . . . . . 91 D 3
Insala, Africa . . . . . 111 G 4
Insar, Russia, est.4,847 . . . . . 96 H 5
Insch (village), Scotland, '91, 567 . . . . . 78 L 5
Insc, Germany . . . . . 87 B 23
Insolman Tikhsin, Africa . . . . 111 H 4
Insolsberg (Mt.), Germany . . . 86 L 11
Inset, Norway . . . . . 95 G 5
Insh, Loch (lake), Scotland . . . 78 H 5
Inshiri (tribe), Africa . . . . . 111 C 6
In Sise, Africa . . . . . 111 G 5
Insjön, Sweden . . . . . 95 J 6
Insokken, Africa . . . . . 111 H 3
Insokki, Wady, Africa . . . . . 111 G 3

Inster (river), Germany ..... 87 C 35
Insterburg, Germany, '95, 23,546 ..... 87 C 34
Insterburg, Germany (on travel map) ..... 74 P 1
Insuaim, Africa ..... 111 F 9
Insuyo, Turkey in Asia ..... 101 E 3
Intaburi, Siam ..... 106 D 7
In Tafaraut, Africa ..... 111 J 4
Intaw, Burma ..... 106 C 1
Intchi Intchi, Africa ..... 113 L 3
In Teceliten, Africa ..... 111 G 5
In Tellahit, Africa ..... 111 G 5
Interlachen, Switzerland (see Interlaken) ..... 91 F 4
Interlaken, Switzerland ..... 91 F 4
Interlaken, Switzerland (on travel map) ..... 74 H 5
International Bridge, Ontario .. 13 B 6
International Date Line ..... 1 F 9
Interview Island, British India 106 A 8
Intibuca, Honduras, 4,000 .... 68 H 5
Intibuca (department), Honduras, '87, 17,942 ..... 66 H 5
Intinde, Africa ..... 112 J 11
Intipuca, Salvador ..... 66 G 6
Intra, Italy, '81, 5,745 ..... 93 E 3
Intragno, Switzerland ..... 91 H 6
Introbia, Italy ..... 93 G 3
Introdacqua, Italy ..... 94 P 11
Inuboe Saki (point), Japan..... 108 K 6
Inundation District, Austria .. 90 D 6
Invaliden Haus (home), Berlin, Germany ..... 87 H 31
Inver, Loch (inlet), Scotland .. 78 F 3
Inver (village), Scotland, '91, 318 ..... 78 J 4
Inverallochy, Scotland, '91, 637 78 N 4
Inveran, Scotland ..... 78 H 4
Inveraray, Scotland, '91, 743.. 78 F 7
Inverary, Scotland (see Inveraray) ..... 78 T 7
Inver Bay, Ireland ..... 79 E 2
Inverbervie (village), Scotland, '91, 1,195 ..... 78 M 6
Invercargill, New Zealand, '91, 7,962 ..... 117 C 9
Invercargill and suburbs (including Invercargill East, Invergargill North, Invercargill South, Avenal, Gladstone), New Zealand, '91, 8,551 .... 117 C 10
Invercauld, Scotland ..... 78 J 6
Inverell, Australia, a3,000 .... 115 J 5
Inverey, Scotland ..... 78 J 6
Invergarry, Scotland ..... 78 G 5
Invergordon (village), Scotland, '91, 1,117 ..... 78 H 4
Inverguseran, Scotland ..... 78 E 5
Inverkeithing (village), Scotland, '91, 1,676 ..... 78 L 7
Inverkeithny, Scotland ..... 78 L 5
Inverlochy, Scotland ..... 78 E 3
Invermay, Ontario ..... 60 D 3
Invermoriston, Scotland ..... 78 G 5
Inverness (county), Nova Scotia, '91, 25,779 ..... 62 H 3
Inverness (county), Scotland, '91, 89,317 ..... 78 G 5
Inverness (town), Scotland, '91, 20,855 ..... 78 H 5
Inverness, Quebec ..... 61 L 6
Inverroy, Scotland ..... 78 G 6
Inver Sanda, Scotland ..... 78 F 6
Invershiel, Scotland ..... 78 F 5
Invershin, Scotland ..... 78 H 4
Inversnaia, Scotland ..... 78 G 7
Inverurie (town), Scotland, '91, 3,105 ..... 78 M 5
Investigator Group, Australia.. 115 E 6
Investigator Shoal, East India Islands ..... 116 E 3
Investigators Passage, Burma.. 106 C 8
Investigator Strait, Australia .. 115 F 7
Inyack Island, Africa ..... 113 L 3
Inyack Peninsula, Africa ..... 113 L 4
Inyangomba, Africa ..... 113 L 2
Inyatsutsu, Africa ..... 112 P 15
Inyatzetze, Africa ..... 112 O 15
Inyonga, Africa ..... 112 O 15
Inzarevo, Siberia ..... 100 L 2
Inzell, Germany ..... 86 R 16
Inzersdorf-am-Wienerberg, Austria ..... 90 D 7
Inzia (river), Kongo ..... 112 L 12
Ioki, Ust, Russia ..... 96 E 2
Iolcus, Greece (see Iolkos) .... 99 G 2
Iolkos (ruins), Greece ..... 99 G 2
Iona (island), Scotland, '91, 247 78 D 7
Ionian Islands, Greece ..... 99 A 2
Ionian Sea, Greece ..... 99 A 3
Ionian Sea, Italy ..... 94 N 13
Iora (river), Russia ..... 96 J 7
Ios, Greece, '89, 2,043 ..... 99 M 7
Ios (island), Greece ..... 99 M 7
Iott-so-tone, Siam ..... 106 G 7
Ipa (river), Russia ..... 97 G 5
Ipala, Guatemala, '92, est.5,-209 ..... 66 F 5
Ipala, Mexico ..... 65 A 3
I-pang, China ..... 107 G 6
Ipapamena, Madagascar ..... 112 S 15
Ipek, Turkey in Europe a15,-000 ..... 98 C 6
Ipiales, Colombia ..... 70 B 3
Ipoh, Straits Settlements..... 105 N 14
Ipojuca, Rio (river), Brazil .... 71 K 5
Ipoly (river), Hungary ..... 89 K 4
Ipolyság, Hungary ..... 89 L 3
Ipoto, Kongo ..... 112 O 10
Ippesheim, Germany ..... 86 N 11
Ippollits, England ..... 77 F 3
Ips, Austria (see Yhbs) ..... 90 K 7
Ipsala, Turkey in Asia ..... 101 G 2
Ipsala, Turkey in Europe ..... 98 J 8
Ipsambal, Africa (see Abu-Simbel) ..... 110 O 5
Ipsara (island), Turkey in Asia 101 A 3
Ipsden, England ..... 77 C 4
Ipstones, England ..... 76 J 6
Ipsus, Turkey in Asia ..... 101 D 3
Ipswich, Australia, '91, 7,625. 115 J 5
Ipswich, England, '91, 57,260.. 77 M 2
Ipswich, England (on travel map) ..... 74 E 2
Ipurinas (Indian tribe), Bolivia 70 D 6
Iput (river), Russia ..... 97 J 5
Iquique, Chile, '85, 15,391; '90, a16,000 ..... 70 C 8
Iquitos, Peru, '89, a3,000 ..... 70 C 4
Iquitos, Isla de (island), Peru. 70 C 4
Iracouba, French Guiana ..... 71 G 2
Irad, Persia ..... 103 E 7
Irahuaçá, Rio (river), Brazil... 70 C 5
Irak Ajemi (province), Persia. 103 D 4
Irak-el-Arabi (region), Turkey in Asia ..... 101 L 6
Iramba (division), Kongo ..... 112 O 14
Iran, Afghanistan ..... 103 M 3
Iran (the official name of Persia) ..... 103 J 1
Irapuato, Mexico, '94, 14,778.. 65 E 3
Irapuato (distrito), Mexico, '94, 42,698 ..... 65 E 3
Irariape, Rio (river), Bolivia... 70 D 6
Iratapura, Rio (river), Brazil.. 71 G 4
Irawadi, Burma ..... 106 C 6
Irawadi (division), Burma .... 106 B 6
Irawadi River, Burma (see Irrawaddy River) ..... 106 C 3
Irawea Mountains, Africa .... 111 H 4
Iraya, Argentina ..... 72 D 8
Irazu, Volcano, Costa Rica .... 66 M 9
Irba, Jebel (Mt.), Egypt ..... 110 Q 5
Irben, Russia ..... 97 D 3
Irbid, Turkey in Asia ..... 102 D 7
Irbit, Russia, est.5,741 ..... 96 M 4
Irby, England ..... 76 N 4
Irchester, England ..... 77 E 1
Irdning, Austria ..... 90 J 8
Irebu, Kongo ..... 112 L 11
Ireby, England ..... 76 F 3
Ired, Africa ..... 110 T 8
Iregenat Tuareg (tribe), Africa 111 F 7
Ireland, New (island), Bismarck Archipelago (see New Mecklenberg) ..... 116 J 1
Ireland, Europe, '91, 4,704,750 73 H 5
Ireland (on travel map) ..... 74 B 2
Ireland (large scale map of).. 79
Ireland, Lower, Quebec, a1,800 61 M 6
Ireland, New, Quebec ..... 61 M 6
Ireland Island, Bermudas .... 67 N 3
Irelands Eye, Ireland ..... 79 J 5
Irenestate, South African Republic ..... 113 N 7
Irenga (tribe), Africa ..... 112 P 9
Iren-tala-Steppe, Mongolia .... 107 J 2
Irgib, Turkey in Asia, a5,000.. 101 F 3
Irgitz, Great, Russia ..... 96 J 5
Irgitz, Great (river), Russia.. 96 J 5
Irgiz, Central Asia, est.679 .. 100 J 4
Iri (river), Greece ..... 99 G 7
Irigna (point), Africa ..... 112 P 11
Iriomote Jima (island), Japan.. 108 M 7
Iris (river), England (see Thames) ..... 77 B 3
Iris (river), Turkey in Asia (see Yeshil Irmak) ..... 101 G 2
Irish Cove (place), Nova Scotia 62 J 4
Irish Sea, Great Britain ..... 76 B 5
Irishtown, Ireland ..... 79 J 9
Irkaipi (cape), Arctic Region.. 3 C 3
Irkutsk, Siberia, '97, 51,484... 100 N 3
Irkutsk (general government), Siberia, '97, 1,352,998 ..... 100 N 2
Irkutsk (government), Siberia, '97, 501,237 ..... 100 N 3
Irmak, Kizil (river), Turkey in Asia ..... 101 F 2
Irmaos, Serra dois (Mts.), Brazil ..... 71 J 5
Irmel, Mount, Russia..... 96 L 5
Irmelau, Russia ..... 97 D 3
Iro, Mongolia ..... 107 H 1
Irocones, Cuba ..... 68 G 3
Irois, Haiti ..... 68 A 7
Iro Lake, Africa ..... 110 L 8
Irolo, Mexico ..... 65 H 4
Iron, Lake, Ireland ..... 79 G 4
Iron Acton, England ..... 75 H 10
Iron Cove, Australia ..... 115 J 2
Irondale, Ontario ..... 60 G 3
Iron Gate Pass, Hungary .... 89 O 6
Iron Gates (Danube), Turkey in Europe ..... 98 E 4
Irongray, Scotland ..... 78 J 9
Iron Hill, Quebec ..... 61 J 8
Iron Island, Burma ..... 106 D 8
Iron Mines, Wales ..... 75 F 10
Ironside, Quebec ..... 61 C 7
Iroquois, Ontario, '91, 1,047.. 60 K 3
Iros Bay, Trinidad ..... 68 K 7
Irpen (river), Russia ..... 97 H 6
Irrawaddy, Mouths of (the Burma) ..... 106 B 7
Irrawaddy (river), Burma .. 106 C 3
Irrub, Arabia ..... 102 M 8
Irthlingborough, England .. 77 E 1
Irtysh (river), Central Asia ... 100 K 3
Irumu, Kongo ..... 112 O 10
Irun, Spain, '87, 9,264 ..... 83 L 1
Irupana, Bolivia ..... 70 D 7
Irvine (town), Scotland, '91, 9,086 ..... 78 G 8
Irvinestown, Ireland, '91, 881 (see Lowtherstown) ..... 79 F 3
Irynlyk Mountains, Russia ... 96 L 5
Isa, Africa ..... 110 K 3
Isaac, Great (island), Bahama Islands ..... 67 F 1
Isaacs Harbor, Nova Scotia, a1,500 ..... 62 H 4
Isa Bay, Turkey in Asia ..... 102 J 8
Isabel, Cerro de Santa (Mt.), Mexico ..... 65 B 6
Isabel, Puetro (port), Mexico.. 64 B 2
Isabela, La, Cuba ..... 68 E 2
Isabela, Philippine Is..... 116 F 3
Isabela, La, Porto Rico, '87, 12,450 ..... 68 H 1
Isabela, Cape, Santo Domingo. 68 D 5
Isabela (ruins), Santo Domingo 68 D 5
Isabella, Lake, Australia ..... 115 D 4
Isabella (island), South America ..... 69 D 8
Isabella Bank, Oceanica ..... 114 J 6
Isabel Segunda, Porto Rico... 68 K 1
Isabur (river), Nicaragua .... 66 K 6
Isa Eghirren (river), Africa.... 111 G 7
Isafjardardjup (fiord), Iceland. 88 N 1
Isafjördr, Iceland ..... 88 M 1
Isaiab, Baluchistan ..... 103 K 7
Isaka (tribe), Madagascar .... 112 S 15
Isakchea, Rumania ..... 98 L 3
Isakhel, British India ..... 104 C 3
Isaleng, Bhutan ..... 104 N 6
Isana, Rio (river), Brazil ..... 70 D 3
Isandlaoa, Africa (see Isandula) 113 K 5
Isandula, Africa ..... 113 K 5
Isanghila, Kongo ..... 112 K 12
Isangui, Kongo ..... 112 M 10
Isar (river), Germany ..... 86 P 16
Isar (river), Germany (on travel map) ..... 74 L 4
Isari, Greece, '89, 1,572 ..... 99 F 6
Isatahir, Baluchistan ..... 103 K 6
Isawan, Wady, Africa ..... 111 H 4
Isbarta, Turkey in Asia ..... 101 D 4
Isbester, Ontario ..... 60 A 1
Isbieh, Turkey in Asia ..... 101 M 7
Isbila, Africa ..... 112 R 9
Isborsk, Russia ..... 97 F 3
Ischalis, England (see Ilchester) ..... 75 G 12
Isches, France ..... 82 M 4
Ischia, Italy, '81, 2,741 ..... 94 P 13
Ischia Channel, Italy ..... 94 R 9
Ischia Island, Italy, est.22,170 94 P 13
Ischia Island, Italy (on local map) ..... 91 R 9
Ischitella, Italy, '81, 4,766 .... 94 T 11
Ischl, Austria, '91, commune, 8,473; town, 2,272 ..... 90 H 8
Ischl, Austria (on travel map). 74 L 5
Iscuande, Colombia ..... 70 B 3
Iscuande (river), Colombia .... 70 B 3
Isdes, France ..... 82 E 5
Ise, Africa ..... 112 P 11
Ise (river), Germany ..... 85 G 12
Ise (old province), Japan..... 108 H 8
Ise, Norway ..... 95 F 3
Isebek Canal, Germany ..... 87 L 31
Ise Fjord, Denmark ..... 88 K 5
Iseghem, Belgium, '90, 9,965.. 84 B 7
Isel (river), Austria ..... 90 F 10
Isen, Germany ..... 86 Q 15
Isenburg, New, Germany, '90, 5,873 ..... 86 M 8
Isenhagen, Germany ..... 85 G 12
Isenthal, Switzerland, '88, 201. 91 H 4
Iseo, Italy ..... 93 H 3
Iseo, Italy (on travel map) .... 74 K 6
Iseo, Lago d' (lake), Italy .... 93 H 3
Iser (river), Austria ..... 90 L 2
Isère (department), France, '96, 568,933 ..... 81 L 7
Isère (river), France ..... 81 L 7
Iserlohn, Germany, '95, 24,720. 86 K 6
Iser Mountains, Austria ..... 90 L 2
Isernia, Italy, '81, 7,678..... 94 Q 11
Iseyin, Africa ..... 111 G 9
Isfahan, Persia (see Ispahan).. 103 D 4
Isfaka, Persia ..... 103 J 7
Isfandak, Persia ..... 103 K 7
Isferayin Plain, Persia ..... 103 G 2
Isfidan, Kuh-i-, (Mt.), Persia. 103 J 7
Isherioi (Mt.), Russia ..... 96 L 3
Isherre, Africa ..... 110 M 3
Ishigaki, Japan ..... 108 M 7
Ishigaki Jima (island), Japan. 108 M 7
I-shi-ih Lake Village, Canada.. 63 B 1
Ishikari, Japan ..... 108 K 2
Ishikari (old province), Japan. 108 K 2
Ishikari Bay, Japan ..... 108 K 2
Ishikawa (division), Japan, '96, est.782,000 ..... 108 E 1
Ishik Dagh (Mt.), Turkey in Asia ..... 101 E 2
Ishiklar, Bulgaria ..... 98 J 5
Ishikli, Turkey in Asia ..... 101 D 3
Ishim (river), Central Asia .... 100 J 3
Ishim, Siberia, est.8,521 ..... 100 J 3
Ishinomaka Bay, Japan ..... 108 K 4
Ishinomaki, Japan, '87, est.15,-159 ..... 108 K 4
Ishkamish, Afghanistan ..... 103 N 2
Ishkanan, Persia ..... 103 E 7
Ishkashim, Afghanistan ..... 103 O 2
Ishma, Russia ..... 96 K 2
Ishma (river), Russia ..... 96 K 3
Ishma, Ust, Russia ..... 96 K 2
Ishme, Chinese Empire..... 107 E 2
Ishme, Turkey in Asia ..... 101 F 4
Ishmi, Turkey in Europe, a1,-500 ..... 98 B 7
Ishtib, Turkey in Europe, a10,-000 ..... 98 E 7
Ishtum-el Gemil, Egypt ..... 110 U 3
Isigny, France ..... 80 D 3
Isigonda, Africa ..... 112 O 16
Isili, Italy, '81, 2,253 ..... 92 C 8
Isimbo, Africa ..... 112 J 10
Isipingo, Natal ..... 113 K 6
Isisford, Australia, '91, 214 .. 115 G 4
Iskaheniwan, Morocco ..... 111 E 3
Iskanderieh, Egypt (see Alexandria) ..... 110 Q 3
Iskanderieh, Turkey in Asia.... 101 L 6
Iskanderiyeh, Egypt (see Alexandria ..... 110 O 3
Iskanderun, Gulf of, Turkey in Asia ..... 101 F 4
Iskanderun, Turkey in Asia (see Alexandretta) ..... 101 G 4
Iskanderuneh, Nahr (river), Palestine ..... 102 B 7
Iskardo, British India ..... 104 E 2
Isker (river) Bulgaria ..... 98 G 5
Iskilib, Turkey in Asia a90,000 101 F 2
Iskimid, Turkey in Asia (see Ismid) ..... 101 D 2
Iskiskopa, Turkey in Europe... 98 K 7
Iskoot River, British Columbia 63 D 2
Iskor, Russia ..... 96 L 3
Iskorost, Russia ..... 97 G 6
Iskudar, Turkey in Asia (see Scutari) ..... 101 C 2
Iskuder, Turkey in Asia (see Scutari) ..... 101 C 2
Iskuria, Cape, Russia ..... 101 J 1
Isla, River, Scotland..... 78 K 6
Isla (island), Scotland (see Islay ..... 78 D 8
Isla Alcatras (island)(Mexico.. 65 J 8
Isla Altamura (island), Mexico. 64 E 5
Isla Angel de la Guarda (island), Mexico ..... 64 C 3
Isla Balsillas (island), Nicaragua ..... 66 D 10
Isla Baradita (island), Mexico.. 64 E 5
Isla Blanca (island), Mexico... 64 P 7
Isla Blanquilla (island), Mexico 65 J 2
Isla Blanquilla (island), Mexico 65 L 2
Isla Burros (island), Mexico .. 65 J 2
Isla Cana, Central America.... 66 M 11
Isla Canenm (island), Mexico.. 64 P 7
Isla Caviana (island), Brazil .. 71 G 3
Isla Cerralvo (island), Mexico.. 64 D 5
Isla Chiloe (island), Chile .... 72 C 12
Isla Chira (island), Costa Rica 66 L 9
Isla Contoy (island), Mexico.... 64 Q 7
Isla Coronados (island), Mexico 64 D 4
Isla Cozumel (island), Mexico.. 64 P 7
Isla Cristina, Spain, '87, 5,187 83 E 7
Isla da Marajo (island), Brazil. 71 H 4
Isla das Cabras (island), Africa 111 H 10
Isla das Cobras (island), Brazil ..... 71 J 2
Isla das Rolas (island), Africa. 110 H 10
Isla de Cedros (island), Mexico 64 A 3
Isla de Colon, Costa Rica .... 66 N 10
Isla de Iquitos (island), Peru.. 70 C 4
Isla de Joannes (island), Brazil 71 H 4
Isla de la Campana (island), Chile ..... 72 B 13
Isla del Carmen (island) Mexico 64 D 5
Isla del Ciari (island), Mexico. 64 D 4
Isla del Idolo (island), Mexico. 65 J 2
Isla de Lobos (island, Sonora), Mexico ..... 64 D 4
Isla de Lobos (island, Veracruz), Mexico..... 65 J 2
Isla de los Estados (island), Argentina ..... 72 E 14
Isla del Tiburon (island), Mexico ..... 64 C 3
Isla del Toro (island), Mexico.. 65 J 2
Isla de Pinos, Cuba (see Isle of Pines) ..... 68 B 3
Isla de Porcos (island), Brazil 71 G 4
Isla de Puna (island), Ecuador 70 A 4
Isla de San Francisco (island), Brazil ..... 72 H 9
Isla de Santa Catharina (island), Brazil..... 72 H 9
Isla Desolacion (island), Chile 72 B 14
Isla do Principe (island), Africa ..... 110 H 10
Isla Esmeralda (island), Chile. 72 B 13
Isla Espiritu Santo (island), Mexico ..... 64 D 5
Isla Fernando Po (island), Africa ..... 111 H 10
Isla Frijoles (island), Mexico.. 65 J 2
Isla Grande (island), Brazil .. 71 J 8
Isla Guafo (island), Chile .... 72 C 12
Isla Guajaba (island), Cuba... 68 H 3
Isla Guamblin (island), Chile.. 72 B 12
Isla Garupa (island), Brazil.... 71 B 4
Isla Hoste (island), Chili .... 72 D 15
Isla Itaparica (island), Brazil.. 71 K 6
Isla Jesus (island), Peru ..... 70 C 7
Isla Juana Ramirez (island), Mexico ..... 65 J 2
Isla La Plata (island), Ecuador ..... 70 A 4
Islam, Afghanistan ..... 103 M 2
Islamabad (Bengal), British India (see Chittagong) ..... 104 O 8
Islamabad (Kashmir), British India ..... 104 E 3
Isla Macabi (island), Peru .... 70 B 5
Isla Macapule (island), Mexico 64 D 5

Isla Madre de Dios (island), Chile ..... 72 B 14
Isla Magdalena (island), Chile 72 C 12
Isla Maracá (island), Brazil .. 70 E 3
Isla Marinduque (island), Philippine Islands ..... 116 F 2
Isla Martin Garcia (island), Argentina ..... 72 F 12
Isla Mayor (island), Spain .. 83 F 7
Isla Menor (island), Spain.. 83 G 7
Islamgarh, British India ..... 104 C 6
Isla Mixiana (island), Brazil... 71 H 3
Islamkol, Turkey in Asia..... 101 D 3
Isla Monte (island), Argentina. 72 E 11
Islampur, British India, '91, 10,057 ..... 105 D 11
Isla Mujeres (island), Mexico.. 64 P 7
Isla Natividad (island), Mexico. 64 A 4
Isla Navarin (island), Chili... 72 D 15
Island, The (region), Turkey in Asia (see El-Jezireh) ..... 101 J 5
Islandbridge, Ireland..... 79 G 8
Island Brook, Quebec..... 61 M 3
Islandeady, Lake Ireland ..... 79 C 4
Island Lake, Australia ..... 115 F 6
Island Lake, Canada (see Nueltin Lake) ..... 63 N 1
Island Lake (Keewatin), Canada ..... 63 N 3
Island Lake (Saskatchewan), Canada ..... 63 L 3
Island Martin, Scotland ..... 78 F 4
Island of Arran, Scotland, '91, 4,824 ..... 78 F 8
Island of Bute, Scotland, '91, 11,735 ..... 78 F 8
Island of Danna, Scotland, '91, 42 ..... 78 E 8
Island of Mull, Scotland, '91, 4,691 ..... 78 E 7
Island of Ponds, Labrador ..... 59 T 6
Island of Raasay, Scotland, '91, 438 ..... 78 D 5
Island of Stroma, Scotland, '91, 327 ..... 78 K 2
Islands, Bay of, Newfoundland 62 H 5
Islands of the White Sea, Turkey in Asia (see Jesairch-Baba-i-Sefid) ..... 101 A 3
Isla Pedro II. (island), Brazil.. 70 D 3
Isla Quevedo (island), Mexico.. 64 E 6
Isla San Benedicto (island), Mexico ..... 64 D 8
Isla San Benito (island) Mexico 64 A 3
Isla San Esteban (island), Mexico ..... 64 C 3
Isla San José (island), Mexico.. 64 D 5
Isla San Marcos (island), Mexico ..... 61 C 4
Isla San Sebastião (island), Brazil ..... 71 J 8
Isla Santa Catalina (island), Mexico ..... 64 D 5
Isla Santa Inez (island), Chile. 72 C 14
Isla Santa Margarita (island), Mexico ..... 64 C 5
Isla Santa Maria (island), Chile 72 C 11
Isla São Thomé (island), Africa ..... 110 H 10
Islas de Mangles (island), Cuba 68 C 2
Islas Filipinas, East India (see Philippine Islands) ..... 116 E 2
Islas Filipinas (Islands), Oceanica (see Philippine Islands).. 114 D 3
Isla Socorro (island), Mexico... 64 D 8
Islas Tres Marias, Mexico ..... 64 F 7
Isla Tortuga (islands), Mexico.. 64 C 4
Isla Tova (island), Argentina.. 72 D 13
Isla Trinidad (island), Argentina ..... 72 E 11
Isla Turiguano (island), Cuba.. 68 G 2
Isla Verde (island), Mexico ... 65 K 1
Isla Wellington (island), Chile. 72 B 13
Islay, Peru ..... 70 C 7
Islay, Sound of, Scotland ..... 78 D 8
Islay (island), Scotland, '91, 7,375 ..... 78 D 8
Isle (river), France ..... 81 F 7
Isle au Diable (island), Quebec 61 P 8
Isle aux Benitiers, Mauritius.. 109 M 7
Isle aux Coudres, Quebec ..... 61 O 4
Isle aux Herons (island), Quebec 61 Q 8
Isle de Salde, Africa ..... 109 L 6
Isle des Roches, Africa..... 109 L 5
Isle du Cerf, Africa ..... 109 L 5
Isleham, England ..... 77 J 1
Isle Jesus, Quebec ..... 61 G 7
Isle of Axholme, England ..... 76 L 5
Isle of Dogs (peninsula), London, England ..... 75 O 14
Isle of Ely, England ..... 76 N 7
Isle of France, Africa (see Mauritius) ..... 109 M 7
Isle of Grain, The, England... 77 K 5
Isle of Man, Great Britain, '91, 55,598 ..... 76 C 4
Isle of Man, Great Britain (on travel map) ..... 74 B 1
Isle of May, Scotland, '91, 27.. 78 L 7
Isle of Noss, Scotland ..... 78 N 3
Isle of Orléans, Quebec..... 61 N 5
Isle of Pantelleria, Italy ..... 92 F 11
Isle of Pines, Cuba ..... 68 B 3
Isle of Pines, New Caledonia.. 117 J 10
Isle of Purbeck (peninsula), England ..... 75 H 12
Isle of Sheppey, England ..... 77 L 5
Isle of Skye, Scotland, '91, 15,705 ..... 78 D 5
Isle of Thanet, England ..... 77 N 5
Isle of Walney, England ..... 76 F 4
Isle of Whithorn (village), Scotland, '91, 316 ..... 78 H 10
Isle of Wight, England..... 75 K 12
Isle of Wight, England (on travel map)..... 74 D 3
Isle Ornsay, Scotland ..... 78 E 5
Isle Perrot, Quebec ..... 61 G 8
Isle Roma, Scotland, '91, 181.. 78 E 4
Isle Ronde, Quebec ..... 61 Q 7
Isles, Lake des, Canada..... 63 J 3
Isles, Lake des (Joliette), Quebec ..... 61 F 6
Isles, Lac des (lake), Quebec.. 61 L 3
Isles, Lake des (Ottawa), Quebec ..... 61 D 6
Isles À la Rasade, Quebec .... 61 Q 2
Isles of Scilly, England ..... 75 B 15
Isles of the Sea, Scotland ..... 78 E 7
Isle-sur-Tille, France ..... 82 L 5
Islet (island), Brazil ..... 71 K 8
Isleta, La (peninsula), Spain.. 83 N 8
Isle Verte, Quebec, a4,500 .... 61 Q 2
Isleworth (suburb of London), England ..... 75 L 14
Islin, River, Ireland ..... 79 C 8
Islington (part of London), England ..... 75 N 13
Islip, England ..... 77 B 3
Islivne, Eastern Rumelia (see Sliven) ..... 98 J 6
Islmye, Eastern Rumelia (see Sliven) ..... 98 J 6
Isluga, Volcano, Chile ..... 70 D 7
Isly River, Algeria ..... 111 G 1
Ismael, Kasr-bu-, Morocco..... 111 F 2
Ismail, Russia (see Izmail).... 97 G 9
Ismail Bey, Turkey in Asia .. 101 G 4
Ismailia, Africa (9 miles south of Lado) ..... 112 O 9
Ismailia, Egypt, '82, 3,364.... 110 U 4
Ismailieh, Egypt (see Ismailia) 110 U 4
Ismaillieh, Persia ..... 103 C 5
Ismail Khan, Dera British India (see Dehra Ismail Khan). 104 C 4
Ismala, Abyssinia ..... 110 Q 8
Ismaning, Germany ..... 86 Q 14
Ismaos, Moro dos Quatro (Mts.), Bolivia ..... 70 F 7
Ismid, Turkey in Asia, a15,000 101 D 2
Ismid, Gulf of, Turkey in Asia 101 C 2
Ismid (mutessarifat), Turkey in Asia, est.246,824 ..... 101 D 2
Ismil, Turkey in Asia ..... 101 E 4
Ismir, Turkey in Asia (see Smyrna) ..... 101 B 3
Isnik, Turkey in Asia ..... 101 C 2
Isnik Lake, Turkey in Asia .... 101 C 2
Isny, Germany ..... 86 R 11
Isola, Austria ..... 90 H 12
Isola, Italy, '81, 2,088..... 93 K 4
Isola Caprara (island), Italy... 94 T 10
Isola del Giglio (island), Italy.. 94 J 10
Isola della Maddalena (island), Italy ..... 92 C 6
Isola dell' Elba (island), Italy (see Elba Island) ..... 94 H 9
Isola dello Stagnone (island), Italy ..... 94 H 13
Isola di Ariano (island), Italy.. 93 M 5
Isola di Dino, Italy..... 94 T 15
Isola di Ponza (island), Italy.. 94 N 13
Isola Favignana (island), Italy 94 H 13
Isola Filicuri (island), Italy... 94 L 12
Isola Giannutri (island), Italy.. 94 K 10
Isola Grossa (island), Austria (see Grossa) ..... 89 F 8
Isola Levanzo (island), Italy... 94 H 13
Isola Lipari (island), Italy..... 94 M 12
Isola Monte Cristo (island), Italy ..... 94 H 10
Isola Panaria (island), Italy.... 94 M 12
Isola Pianosa (island), Italy... 94 H 9
Isola Salina (island), Italy .... 94 M 12
Isola San Domino (island), Italy 94 S 10
Isola San Nicola (island), Italy 94 T 10
Isola Stromboli (island), Italy.. 94 M 12
Isola Ustica (island), Italy..... 94 J 12
Isola Vetotene (island), Italy.. 94 O 13
Isola Vivara (island), Italy.... 94 K 9
Isola Vulcano (island), Italy... 94 M 12
Isola Zannone (island), Italy... 94 O 13
Isole Borromee (islands), Italy (see Borromean Islands)..... 93 E 3
Isoli, Turkey in Asia..... 101 H 3
Isonzo (river), Austria..... 90 G 12
Isonzo Thal (valley), Austria... 90 H 11
Ispahan, Persia a60,000..... 103 D 4
Ispahan (district), Persia..... 103 D 4
Ispantcha, Turkey in Europe.. 98 F 7
Ispir, Turkey in Asia, a8000.... 101 J 2
Isquipulas, Guatemala, '92, est. 5,204 ..... 66 F 5
Israelite Bay, Australia..... 115 C 6
Issa Fill, Africa ..... 112 S 9
Issatu Island, Africa ..... 110 Q 6
Issa, Russia ..... 97 G 3
Issa (river), Russia..... 97 G 3
Issakerlyen, Africa..... 111 G 6
Issege, Africa ..... 110 K 8
Issehoved (head), Denmark..... 88 H 4
Isselburg, Germany, '95, 1,899.. 85 J 3
Issena Shima (island), Japan.. 108 O 6
Isset (river), Russia ..... 96 M 1
Issigéac, France ..... 81 F 8
Issik-kul (lake), Central Asia (see Issyk-kul) ..... 100 K 4
Issoire, France, '91, 6,182 ..... 81 J 7
Issoire, France (on travel map). 74 F 6
Issongo, Africa ..... 112 K 10
Issoudun, France, '91, 13,564.. 80 G 6
Issoudun, France (on travel map) ..... 74 E 5
Issum, Germany ..... 85 J 3
Is-sur-Tille, France ..... 74 G 5
Issus, Turkey in Asia ..... 101 G 4
Issy, France, '91, 12,830 ..... 80 L 2
Issy, Fort d', France ..... 80 L 2
Issyk-kul (lake), Central Asia 100 K 4
Istabilat, Turkey in Asia..... 101 K 5
Istalif, Afghanistan, a15,000 . 103 N 3
Istamboul, Turkey in Europe (see Constantinople)..... 98 L 7
Istambul, Turkey in Europe (see Constantinople) ..... 98 L 7
Istanos, Turkey in Asia, a1,000 101 D 4
Istanoz, Turkey in Asia, a2,000 101 E 2
Istawal, Afghanistan..... 103 K 5
Isthmia, Greece, '89, 696..... 99 H 5
Isthmus of Corinth, Greece.... 99 G 5
Istib, Turkey in Europe (see Ishtib) ..... 98 E 7
Isti Bulak, Russia ..... 101 L 2
Istifan, Turkey in Asia..... 101 F 2
Istlud (Mt.), Norway..... 95 L 2
Isto (Island), Austria..... 89 F 7
Istol (Mt.), Persia (see Kuh Benitak) ..... 103 J 3
Istrana, Italy ..... 93 M 3
Istrandja Dagh (Mts.), Turkey in Europe ..... 98 K 7
Istres, France ..... 81 E 11
Istria (margraviate), Austria, '90, 317,610 ..... 90 H 13
Istria (peninsula), Austria .... 89 E 6
Istrien (peninsula), Austria (see Istria) ..... 90 H 13
Isvor, Turkey in Europe..... 98 D 7
Iswor, Austria ..... 89 R 4
Ita, Paraguay, a2,000..... 72 F 9
Itabapuana, Brazil..... 71 J 8
Itabapoana, Rio (river), Brazil. 71 J 8
Itabira, Brazil..... 71 J 7
Itabo, Cuba..... 68 F 2
Itaboa Mountains, Kongo..... 112 O 14
Itaboca Falls, Brazil..... 71 H 4
Itacaiá, Brazil ..... 71 G 7
Itacoatiara, Brazil ..... 70 F 4
Itacolomi Reefs, Brazil..... 71 K 7
Itaga, Africa ..... 112 O 12
Itaguahy, Brazil ..... 71 J 8
Itahim, Brazil ..... 72 G 10
Itahý, Rio (river), Brazil..... 70 C 4
Italare, Rio (river), Brazil..... 72 H 4
Itaitinha, Brazil ..... 71 F 4
Itajahý, Brazil, a12,000 ..... 72 H 9
Itajubá, Brazil..... 71 H 8
Itala, Africa ..... 112 S 10
Italia, Gran Sasso d' (Mt.), Italy ..... 94 O 9
Italian North East Africa, Africa ..... 110 R 9
Italo, Argentina..... 72 E 10
Italo, El, Cuba ..... 68 E 2
Italy (kingdom), Europe, '95, est.31,102,833 ..... 73 M 7
Italy, Europe (on travel map).. 74 J 6
Italy (large scale maps of)..... 92-93-94
Itambe, Brazil ..... 71 K 5
Itambe, Pico de (Mt.), Brazil.. 71 J 7
Itamos Mountain, Greece..... 99 E 2
Itam Swamp, Sumatra ..... 116 C 5
Itancontlara, Brazil..... 70 F 4
Itapaca roya, Brazil ..... 72 H 9
Itaparica, Isla (island), Brazil. 71 K 6
Itapecerica, Brazil..... 71 H 8
Itapemirim, Brazil..... 71 J 8
Itaperiua Point, Madagascar... 112 S 16
Itapetininga, Brazil..... 71 H 8
Itapicurú, Brazil ..... 71 K 6
Itapicurú, Rio (river, Bahia), Brazil ..... 71 K 6
Itapicurú, Rio (river, Maranhão), Brazil..... 71 J 4
Itapicurumirim, Brazil ..... 71 J 4
Itapúra, Brazil ..... 71 G 8
Itaqui, Brazil ..... 72 F 9
Itaraca, Serra da (Mts.), Brazil ..... 71 J 6
Itarsi, British India ..... 104 F 8
Itata, Rio (river), Chile..... 72 C 11
Itatiaia, Pico d' (Mt.), Brazil ..... 71 H 8
Itatú, Rio (river), Brazil..... 72 G 8
Itaunas, Brazil ..... 71 K 7
Itavira, Rio (river), Brazil..... 71 F 5
Itchen Abbas, England ..... 77 C 6
Itchen River, England ..... 77 B 6
Itch Ili (district), Turkey in Asia ..... 101 E 4
Itchiren, Turkey in Europe.... 98 H 7
Ite, Rio (river), Colombia..... 70 C 2
Itea, Greece, '89, 753..... 99 F 4
Itegem, Belgium, '90, 2,100... 84 E 6
Itenez (river), Bolivia ..... 70 E 6
Ithaca, Greece (see Vathi)..... 99 C 4
Ithaca (island), Greece (see Ithaki) ..... 99 C 4
Ithake (island), Greece (see Ithaki) ..... 99 C 4
Ithaki, Channel of, Greece..... 99 C 4
Ithaki (island), Greece, a10,000 99 C 4
Ithentotsquon Lake, Canada... 63 L 3
Ithome (Mt.), Greece..... 99 F 6
Itimbiri (river), Kongo..... 112 M 10
Itiquira, Rio (river), Brazil.... 71 F 7
Itissan (tribe), Africa..... 111 H 7
Itlyuro, Rio (river), Argentina. 72 E 8
Iton (river), France..... 82 B 3
Iton (river), France..... 82 C 2
Itonama, Rio (river), Bolivia.. 70 E 6
Itri, Italy, '81, 6,342..... 91 P 12
Itterbeek, Belgium, '90, 898.. 84 A 4
Ittiri, Italy, '81, 5,501..... 92 B 7
Ittu (tribe), Africa ..... 110 R 8
Itu, Africa ..... 112 J 9
Itú, Brazil, a10,000 ..... 71 H 8
Ituango, Colombia ..... 70 B 2
Itundujia, Mexico ..... 65 J 7
Iturbide (Campeche), Mexico... 64 O 8
Iturbide (distrito), Mexico, '94, 30,482 ..... 65 F 2
Iturbide (Guanajuato), Mexico, '94, 5,210 ..... 65 F 2
Iturup (island), Japan (see Etorofu) ..... 108 O 1
Ituxy, Rio (river), Brazil ..... 70 E 5
Ituxy, Rio (river), Brazil ..... 70 D 5
Ituzaingo, Argentina ..... 72 F 9
Ituzaingó (battlefield), Brazil... 72 F 9
Itwed, El, Turkey in Asia..... 102 H 8
Itylon, Greece, '89, 1,224 ..... 99 F 7
Itz (river), Germany ..... 86 M 12
Itza (lake), Guatemala (see Peten) ..... 66 E 2
Itzal, Lake, Guatemala (see Lake San Andres) ..... 66 E 2
Itzehoe, Germany, '95, 13,914.. 85 E 10
Itzehoe, Germany (on travel map) ..... 74 J 2
Iudino, Russia ..... 97 M 4
Iukova, Russia ..... 97 L 3
Iula, Lake, Persia ..... 103 C 3
Iura (river), Russia ..... 97 C 4
Iurlpik (island), Oceanica ..... 114 F 4
Iutenka, Russia ..... 97 J 6
Ivahý, Rio (river), Brazil ..... 72 G 8
Ivalo (river), Russia ..... 96 E 2
Ivanec, Hungary ..... 90 N 11
Ivangorod (Baltic Provinces), Russia, est.11,197..... 97 F 2
Ivangorod, Russia (on travel map) ..... 74 P 3
Ivangorod (Little Russia), Russia ..... 97 J 6
Ivanhoe, Ontario ..... 60 H 3
Ivanitsa, Russia ..... 97 J 6
Ivanitza, Servia ..... 98 C 5
Ivaokof, Russia ..... 97 G 6
Ivankovo, Russia ..... 97 M 4
Ivanovka (Ekaterinoslaf), Russia 97 L 7
Ivanovka (Taurida), Russia .... 97 J 8
Ivanovka (Taurida), Russia ... 97 K 8
Ivanovo, Russia (see Ivanovo-Voznesensk) ..... 96 H 4
Ivanovo-Voznesensk, Russia, est. 20,910 ..... 96 H 4
Ivanovskoe, Russia ..... 97 K 6
Ivanš Čica (Mt.), Hungary .... 89 H 5
Ivanska, Hungary ..... 89 H 6
Ivari, Rio (river), Bolivia ..... 70 E 6
Ivel, River, England (see Yeo). 75 G 11
Iver, England ..... 77 E 4
Iveragh Mountains, Ireland ... 79 A 8
Iveschi, Rumania ..... 98 K 3
Ivica (island), Spain (see Iviza) 83 O 6
Ivie, Russia ..... 97 E 5
Iviers, France ..... 82 J 1
Ivigtut, Greenland ..... 3 L 10
Ivindo (river), Africa ..... 112 K 10
Ivinghoe, England ..... 77 E 3
Ivinheima, Rio (river), Brazil.. 71 G 8
Ivins (explorer's route), Africa 109 H 6
Iviza, Spain, '87, 7,423 ..... 83 O 6
Iviza (island), Spain ..... 83 O 6
Ivohitrambo, Madagascar ..... 112 S 15
Ivory Coast, Africa ..... 111 E 10
Ivrea, Italy, '81, 5,883 ..... 93 C 4
Ivrea, Italy (on travel map).... 74 J 6
Ivrindi, Turkey in Asia ..... 101 B 3
Ivry, Fort d', France ..... 80 M 2
Ivry (-sur-Seine), France, '91, 22,357 ..... 80 M 2
Ivry-la-Bataille, France ..... 82 C 3
Ivuku, Kongo ..... 112 L 11
Ivy, Quebec ..... 61 R 3
Ivy Bridge, England, '91, 1,782. 75 E 13
Iwa, Japan ..... 108 G 6
Iwade, England ..... 77 K 5
Iwaki (old province), Japan.... 108 K 5
Iwakuni, Japan, '87, est.10,209. 108 E 6
Iwami (old province), Japan.... 108 F 6
Iwamura, Japan ..... 108 H 6
Iwanai, Japan ..... 108 K 2
Iwanuma, Japan, '86, est.5,040. 108 K 4
Iwao San (Mt.), Japan ..... 108 M 1
Iwari, Cape, Japan ..... 108 O 1
Iwa Shima, Japan ..... 108 P 5
Iwashiro (old province), Japan. 108 J 5
Iwate (division), Japan, '96, est.701,000 .....108 E 1
Iwawashi San (Mt.), Japan.... 108 K 4
Iwerne Courtney, England .... 75 H 12
Iwo Shima (island), Japan..... 108 D 8
Iwo-to, Kita (island), Japan (see Saint Augustine) ..... 108 P 8
Iwo-to (island), Japan (see Sulphur Island) ..... 108 P 8
Ixbul, Cerro de (Mt.), Mexico.. 64 N 9
Ixcan, Rio (river), Guatemala.. 66 D 4
Ixcatepopan, Mexico ..... 65 G 5
Ixcatepec, Mexico ..... 65 H 2
Ixcuintla, Mexico ..... 65 B 4
Ixelles, Belgium, '90, 41,497... 84 B 4
Ixhuatlan (Chicontepec, Veracruz), Mexico ..... 65 J 3
Ixhuatlan (Huatusco, Veracruz), Mexico ..... 65 K 4
Ixiamas, Bolivia ..... 70 D 6
Ixmiquilpan, Mexico ..... 65 G 3
Ixmiquilpan (distrito), Mexico, '94, 49,379 ..... 65 G 3

Ixopo (division), Natal ..... 113 J 5
Ixtacamaxtitlan, Mexico, '94, 9,309 ..... 65 J 4
Ixtaccihuatl (volcano), Mexico (see Iztaccihuatl) ..... 65 H 4
Ixtahuatlan, Mexico ..... 65 C 7
Ixtapa (Chiapas), Mexico ..... 64 M 9
Ixtapa (Guerrero), Mexico ..... 65 E 6
Ixtapa (Texcoco), Mexico ..... 65 C 6
Ixtapalapa, Mexico, a3,000 ..... 65 B 7
Ixtapaluca, Mexico ..... 65 D 7
Ixtayopan, Mexico ..... 65 C 8
Ixtayutla, Mexico ..... 65 J 7
Ixtlahuaca, Mexico ..... 65 G 4
Ixtlahuaca (distrito), Mexico, 73,135 ..... 65 G 4
Ixtlahuacan (Colima), Mexico.. 65 C 5
Ixtlahuacan (Jalisco), Mexico. 65 C 3
Ixtlahuacan (municipalidad), Mexico ..... 65 C 5
Ixtlan (Oaxaca), Mexico ..... 65 K 6
Ixtlan (Territorio de Tepic), Mexico ..... 65 B 2
Ixtlan de Juárez (distrito), Mexico, '94, 27,403 ..... 65 K 6
Ixtub, Guatemala ..... 66 F 3
Ixworth, England ..... 77 L 1
Ixworth Thorpe, England ..... 77 L 1
Iya (river), Siberia ..... 100 N 3
Iyama, Japan, '86, est.6,175... 108 J 5
Iyangorod, Russia ..... 97 D 6
Iye Shima (island), Japan .... 108 O 6
Iyo (old province), Japan ..... 108 F 7
Iyo Nada (sound), Japan ..... 108 F 7
Izá (river), Brazil (see Ica).... 70 D 4
Izabal, Guatemala, '90, a2,600. 66 F 4
Izabal, Lake, Guatemala ..... 66 F 4
Izabal (department), Guatemala, '93, 7,401 ..... 66 F 4
Izalco, Salvador ..... 66 F 6
Izalco, Volcano, Salvador ..... 66 F 6
Izamal, Mexico ..... 64 P 7
Izbica, Russia ..... 97 B 5
Izel, Belgium, '90, 1,842 ..... 84 F 9
Izh (river), Russia ..... 96 K 4
Izhevski, Russia, est.21,500... 96 K 4
Izmail, Russia, est.34,308 ..... 97 G 9
Izmalloz, Spain ..... 83 J 7
Izsor, Bulgaria ..... 98 E 6
Iztaccihuatl (volcano), Mexico. 65 H 4
Izucar, Mexico (see Matamoros) 65 H 5
Izum, Russia, est.21,533 ..... 97 L 7

J

Jabalpur (and cantonment), British India, '91, 84,481 ..... 104 H 8
Jabanda, Africa ..... 110 M 9
Jabarlah, Turkey in Asia ..... 101 J 5
Jaba River, Persia ..... 103 H 3
Jaber, Turkey in Asia ..... 101 H 5
Jabkan River, Mongolia ..... 107 F 1
Jablanica gornja, Bosnia ..... 89 J 8
Jablonac, Hungary ..... 89 G 7
Jablonac, Hungary (on travel map) ..... 74 M 6
Jablonica, Austria ..... 89 Q 3
Jablonowo, Germany ..... 87 F 29
Jablunka Pass, Austria ..... 89 K 2
Jablunkau, Austria ..... 89 K 2
Jabong, Cape, Sumatra (see Cape Bon) ..... 116 B 5
Jaboticabal, Brazil ..... 71 H 8
Jabron (river), France ..... 81 J 11
Jabwat (island), Marshall Is... 117 L 3
Jaca, Spain ..... 83 M 2
Jaca, Spain (on travel map) ... 74 D 7
Jacala, Mexico ..... 65 G 3
Jacala (distrito), Mexico, '94, 24,537 ..... 65 G 2
Jacaltenango, Guatemala ..... 66 C 4
Jacare, Lake Grande de, Brazil 70 E 3
Jacare, River, Brazil ..... 71 J 5
Jacareby, Brazil, a7,000 ..... 71 H 8
Jachal, Argentina, '90, a1,600. 72 D 10
Ja-chu (river), Tibet ..... 107 F 4
Jack, Great, Africa ..... 111 E 9
Jack Fish Lake, Canada ..... 63 J 3
Jacki, Cape, East India Is. ... 116 G 6
Jack Ijst, Den Hengst of (bank), Netherlands ..... 84 F 2
Jackson, Mount, Australia .... 115 B 6
Jackson, Port, Australia ..... 115 J 6
Jackson, Cape, New Zealand... 117 E 6
Jackson, Ontario ..... 60 D 3
Jackson Bay, New Zealand ... 117 B 8
Jackson's Headquarters, 1894-'97, Franz Josef Land ..... 3 A 3
Jacksonville, New Brunswick .. 62 B 3
Jackville, Africa ..... 111 E 9
Jacmel, Haiti, a30,000 ..... 68 C 7
Jacmel, Cape, Haiti ..... 68 C 7
Jacmel Bay, Haiti ..... 68 C 7
Jacobabad, British India, '91, 12,396 ..... 104 B 5
Jacobent, Austria ..... 89 R 4
Jacobina, Brazil ..... 71 J 6
Jacobini Villa, Italy ..... 92 B 12
Jacobsdal, Orange Free State, '90, 299 ..... 113 G 5
Jacobsdal (district), Orange Free State ..... 113 G 5
Jacobsdal, South African Republic ..... 113 H 3
Jacobstad, Russia, est.2,168 ... 96 D 3
Jacobstadt, Russia, est.6,091... 97 F 3
Jacoby, South African Republic 113 L 7
Jacotlan, Mexico ..... 65 A 3
Jacotlan, Mexico ..... 65 A 4
Jacques-Cartier (county), Quebec, '95, 13,832 ..... 61 G 8
Jacques Cartier River, Quebec. 61 M 4
Jacques le Mineur, Quebec .... 61 H 8
Jacquet River, New Brunswick. 62 C 2
Jacquet River (place), New Brunswick ..... 62 C 2
Jacquinot Bay, Bismarck Archipelago ..... 116 J 2
Jacquinot Island, New Guinea (German) ..... 116 H 1
Jacuhy Rio (river), Brazil .... 72 G 10
Jacuriuna, River, Brazil ..... 70 F 6
Jacutinga Fall, Brazil ..... 71 J 7
Jad, Abuel, Morocco ..... 111 E 2
Jade, The (bay), Germany ..... 85 F 7
Jädickendorf, Germany ..... 85 G 20
Jaeggevarre (Mt.), Norway .... 95 L 2
Jaen, Peru ..... 70 B 5
Jaen, Spain, '87, 25,706 ..... 83 J 7
Jaen (province), Spain, '87, 437,842 ..... 83 J 6
Jafarabad, British India ..... 104 C 9
Jafeh, Arabia ..... 101 M 8
Jaffa, Palestine, a23,000 ..... 102 B 8
Jaffa Gate, Palestine ..... 102 A 3
Jaffna, Ceylon, '91, 43,092 .... 105 H 15
Jaffna Island, British India ... 105 G 15
Jaffnapatam, Ceylon (see Jaffna) ..... 105 H 15
Jafir, Kaleh, Afghanistan .... 103 M 3
Jafiru, Persia ..... 103 G 4
Jagada (tribe), Africa ..... 110 L 7
Jagadhri, British India, '91, 13,029 ..... 104 F 4
Jagaminga (well), Africa ..... 110 L 7
Jagannath, British India (see Puri) ..... 105 L 10
Jagatai Juvain Plain, Persia .. 103 G 2
Jagatai Mountains, Persia .... 103 G 2
Jagdalpur, British India, '91, 5,044 ..... 105 H 10
Jagdschloss Grunewald, Germany ..... 87 J 28
Jägerndorf, Austria, '90, 13,837 89 J 1
Jägerndorf, Austria (on travel map) ..... 74 N 3
Jagers Fontein, Orange Free State, '90, 3,655 ..... 113 G 5
Jagispur, British India, '91, 12,475 ..... 104 K 7
Jagodina, Servia ..... 98 D 5
Jagowal (river), Russia ..... 97 E 2
Jagri (river), Russia ..... 101 L 3
Jagroon, British India, '91, 18,116 ..... 104 E 4
Jagst (kreis), Germany, '95, 398,887 ..... 86 O 10
Jagst (river), Germany ..... 86 O 10
Jagstheim, Germany ..... 86 O 11
Jagstzell, Germany ..... 86 O 11
Jagtal, British India ..... 105 G 10
Jagua, Cuba ..... 68 H 4
Jaguarão, Brazil, a6,000 ..... 72 G 10
Jaguarão, Rio (river), Brazil ... 72 G 10
Jaguaribe, Rio (river), Brazil .. 71 K 5
Jaguel, Argentina ..... 72 D 9
Jaguey, Bahia de (bay), Cuba.. 68 G 2
Jaguey (Matanzas), Cuba ..... 68 D 2
Jaguey (Santiago de Cuba), Cuba 68 H 4
Jahana, Abyssinia ..... 110 Q 8
Jahanabad, British India, a2,000 ..... 104 K 7
Jahde, Germany (see Jade) .... 85 F 7
Jahorina (Mt.), Bosnia ..... 89 K 8
Jahret, Wady, Africa ..... 111 G 4
Jahrum, Persia, a4,000 ..... 103 E 6
Jahú, Brazil ..... 71 H 8
Jahú, Rio (river), Brazil ..... 70 E 4
Jailbo, Santo Domingo ..... 68 D 5
Jaice, Bosnia (on travel map).. 74 N 6
Jaleóz, Brazil ..... 71 J 5
Jaila Dagh (Mt.), Russia ..... 97 K 9
Jaina (river), Santo Domingo.. 68 E 6
Jaine, La, Nicaragua ..... 66 E 9
Jaintia Hills, British India ... 104 O 7
Jaintiapur, British India ..... 104 O 7
Jaipur, British India, '91, 158,-905 ..... 104 E 6
Jaipur (state), British India, '91, 2,832,276 ..... 104 F 6
Jair Mountains, Chinese Empire ..... 107 C 1
Jais, British India, '91, 11,926. 104 H 6
Jaisa, Bhutan ..... 104 N 6
Jaisalmir, British India (see Jesalmir) ..... 104 C 6
Jaise, Bhutan ..... 104 N 6
Jaispitz (river), Austria ..... 90 M 5
Jaitpur, British India ..... 104 G 7
Jaitza, Bosnia (see Jajce) .... 89 J 7
Jajarm, Persia, a2,500 ..... 103 G 2
Jajce, Bosnia ..... 89 J 7
Jajpore, British India (see Jeypore) ..... 105 L 9
Jajpur, British India (see Jeypore) ..... 105 L 9
Jajur, British India ..... 104 M 1
Jakhan, British India ..... 104 B 8
Jakimvaara, Russia ..... 97 H 1
Jakobs Elv (river), Norway .... 95 R 2
Jakobshagen, Germany, '95, 1,956 ..... 87 F 22
Jakobshavn, Greenland ..... 3 K 9
Jakutsk (province), Asia (see Yakutsk) ..... 100 O 2
Jal, Baluchistan ..... 103 M 6
Jalacingo (canton), Mexico, '94, 46,337 ..... 65 J 4
Jalacinto, Mexico ..... 65 J 4
Jalaiur, Afghanistan ..... 103 L 2
Jalalabad, Afghanistan (see Jelalabad) ..... 103 O 3
Jalalpur, British India ..... 104 C 5
Jalalpur, British India ..... 104 D 3
Jalalpur, British India, '91, 11,-065 ..... 104 E 3
Jalandhar (and cantonment), British India, '91, 66,202 .... 104 E 4
Jalangi (river), British India .. 104 M 8
Jalapa, Guatemala, '93, 12,246. 66 E 5
Jalapa (department), Guatemala, '93, 33,285 ..... 66 E 5
Jalapa (canton), Mexico, '94, 65,816 ..... 65 K 4
Jalapa (Coahuila), Mexico ..... 64 H 5
Jalapa (Oaxaca), Mexico ..... 65 L 7
Jalapa (Tabasco), Mexico ..... 64 M 9
Jalapa (Veracruz), Mexico, '95, 18,173 ..... 65 K 4
Jalapa, Nicaragua ..... 66 J 6
Jalapa, Mount, Santo Domingo. 68 D 6
Jalasjärvi, Russia ..... 96 D 3
Jalaun, British India, a10,000. 104 G 6
Jalawar, Baluchistan ..... 103 L 6
Jaldak, Afghanistan ..... 103 M 5
Jaldesa, Africa ..... 110 R 8
Jalesar, British India, '91, 13,-420 ..... 104 G 6
Jalgaon (Berar), British India . 105 F 9
Jalgaon (Bombay Presidency), British India, '91, 14,672 .... 105 E 9
Jalibonico, Cuba ..... 68 F 2
Jaligny, France ..... 80 J 6
Jalisco, Mexico ..... 64 B 2
Jalisco (state), Mexico, '95, 1,116,041 ..... 65 B 3
Jalk, Persia ..... 103 K 7
Jalkot, British India ..... 104 D 2
Jalna, British India ..... 105 E 10
Jalnach, Russia ..... 96 K 4
Jalomitza (river), Rumania .... 98 K 4
Jalon (river), Spain ..... 83 L 3
Jaloux, France ..... 82 J 3
Jalo Oasis, Africa ..... 110 M 3
Jalor, British India ..... 104 D 7
Jalostotitlan, Mexico, '94, 5,485 65 D 2
Jalpa, Mexico ..... 65 C 2
Jalpaigure, British India .... 104 M 6
Jalpaiguri, British India (see Jalpaigure) ..... 104 M 6
Jalpan, Mexico ..... 65 G 2
Jalpan (distrito), Mexico, '94, 42,003 ..... 65 G 2
Jalrez, Afghanistan ..... 103 N 3
Jalta, Russia, est.4,764 ..... 97 K 9
Jaltipam, Mexico ..... 65 M 6
Jalait (island), Marshall Is. .. 117 L 4
Jalula, Turkey in Asia ..... 101 L 6
Jam, Persia ..... 103 E 7
Jamaica, Cuba ..... 68 K 4
Jamaica (island, Br.), West Indies, '91, 639,491 ..... 67 F 5
Jamaica, West Indies (large scale map of) 68
Jamaicas, Cayos de las (islands), Cuba ..... 68 G 4
Jamakar, Tibet ..... 107 F 3
Jamala, Africa ..... 112 N 9
Jamal Bariz Raage, Persia ... 103 G 6
Jamalikioi, Turkey in Europe.. 98 C 1
Jamalpur, British India, '91, 18,089 ..... 104 L 7
Jamalpur, British India, '91,15,-388 ..... 104 N 7
Jaman, Leut de (Mt.), Switzerland ..... 91 D 5
Jaman, Col de (pass), Switzerland ..... 91 D 5
Jamao, Santo Domingo ..... 68 E 5
Jamapa, Mexico ..... 65 K 5
Jamar, Africa (see Abu Jumer) 110 O 6
Jamarpa, Rio (river), Mexico.. 65 K 2
Jamary, Brazil ..... 70 E 5
Jamary, Rio (river), Brazil .... 70 E 5
Jamba, Africa ..... 112 O 9
Jambala, Africa ..... 112 K 9
Jambeli, Canal de, Ecuador ... 70 A 4
Jambeni Mountains, Africa ... 112 Q 10
Jambes, Belgium, '90, 3,883... 84 E 8
Jambi (tribe), Africa ..... 112 K 10
Jambi, Sumatra ..... 116 B 5
Jambi River, Sumatra ..... 116 B 5
Jamboli, Eastern Rumelia, est. 11,241 ..... 98 J 6
Jamburg, Russia, est.4,238 .... 97 G 2
Jamburinsk, Siberia ..... 96 N 2
Jambusar, British India, '91, 12,072 ..... 104 D 8
Jamdund, British India ..... 104 M 2
Jame, Africa ..... 110 L 8
James, Fort, Africa ..... 111 B 7
James, Mount, Australia ..... 115 C 3
James Bay, Canada ..... 59 O 6
James Bay, Saint Helena ..... 109 E 7
James Point, Bahama Islands.. 67 G 2
James Ranges, Australia .... 115 E 4
James River (place), Nova Scotia ..... 62 G 4
James Ross Strait, Arctic Region ..... 3 F 9
James Ross Strait, Canada .... 59 L 3
Jamestown, Australia, a1,000.. 115 F 6
Jamestown, Cape Colony, '91, 211 ..... 113 H 6
Jamestown, Ireland ..... 79 E 4
Jamestown, New Zealand .... 117 B 8
Jamestown (capital), Saint Helena, a3,000 ..... 109 F 7
Jamestown, Scotland, '91, 1,668 78 B 1
Jamestown, South African Republic ..... 113 K 3
Jamesville, Nova Scotia ..... 62 J 4
Jamiat, Afghanistan ..... 103 M 4
Jamiltepec, Mexico ..... 65 J 7
Jamiltepec (distrito), Mexico, '94, 43,331 ..... 65 J 7
Jamloulx, Belgium, '90, 938 ... 81 D 8
Jamkhandi, British India, '91, 12,504 ..... 105 E 11
Jamkhher, British India ..... 105 E 10
Jam Lake, Russia ..... 96 J 2
Jamma, Russia ..... 97 C 2
Jammer Bugt (bay), Denmark. 88 E 2
Jammerlands Bugt (bay), Denmark ..... 88 J 5
Jammu, British India, '91, 34,-542 ..... 104 E 3
Jamnitz, Austria ..... 90 M 5
Jamot Hoja, Baluchistan ..... 103 M 7
Jamot Juma, Baluchistan ..... 103 M 8
Jampol, Russia, est.5,744 ..... 97 G 7
Jampur, British India ..... 104 C 5
Jamrud (ruins), British India.. 104 C 3
Jamtara, British India ..... 104 L 8
Jamu, British India (see Jammu) ..... 104 E 3
Jamui, British India ..... 104 L 7
Jamuna River, British India... 104 M 7
Jamuna River, British India (see Jumna River) ..... 104 G 6
Jamur, El, Tunis ..... 111 J 1
Jana (river), Siberia ..... 100 Q 2
Jana Bay, Arctic Region ..... 3 E 1
Jana Bay, Siberia ..... 100 Q 1
Janakkala, Russia ..... 97 E 1
Janakpur, British India..... 104 H 8
Janbatni, British India ..... 104 C 2
Janda, Africa ..... 112 O 10
Janda, Laguna de la (lake), Spain ..... 83 G 8
Jandak, Persia ..... 103 F 3
Jandak (swamps), Persia ..... 103 F 3
Jandia, Punta (point), Spain .. 83 O 8
Janet, Africa ..... 111 J 4
Janeville, New Brunswick ..... 62 D 2
Janga Point, Africa ..... 112 R 14
Jangeh (tribe), Africa ..... 110 O 9
Jangi, Chab, Persia ..... 103 E 3
Jangi, Russia ..... 101 N 2
Jangira, British India ..... 105 D 10
Janglache, Tibet ..... 107 D 5
Jango, Africa ..... 110 M 9
Jangu, Africa ..... 110 M 9
Janico, Santo Domingo ..... 68 D 6
Janiculum (hill), Italy (see Mons Janiculum) ..... 92 C 11
Janiculum, Mons (Mt.), Italy. 92 C 11
Janik (district), Turkey in Asia ..... 101 G 2
Janina, Turkey in Europe, a20,000 ..... 98 D 9
Janina, Lake of, Turkey in Europe ..... 98 D 9
Janina (vilayet), Turkey in Europe, '85, est.509,151 ..... 98 C 9
Janja, Bosnia ..... 89 L 7
Janjam (tribe), Africa ..... 110 Q 9
Janjpur, British India ..... 104 L 7
Jankau, Austria ..... 90 K 4
Jankovácz, Hungary, '90, 9,116 89 L 5
Jankumba, Africa ..... 110 K 9
Jan Mayen Land, Arctic Region ..... 3 M 6
Jano, Honduras ..... 66 K 4
Janoeh, French Indo-China .... 106 J 8
Janos, Mexico ..... 64 E 2
Jánoshàza, Hungary ..... 89 H 4
Janów, Austria ..... 89 P 2
Janow, Germany ..... 85 E 17
Janow (Grodno), Russia, est.2,-727 ..... 97 E 5
Janow (Lublin), Russia, est.5,-533 ..... 97 D 6
Janow (Siedlce), Russia ..... 97 D 5
Janowitz, Germany, '95, 1,402. 87 G 25
Jansenville, Cape Colony, '91, 557 ..... 113 G 7
Jansenville (district), Cape Colony, '91, 9,370 ..... 113 G 7
Jantra (river), Bulgaria ..... 98 H 5
Januaria, Brazil ..... 71 J 7
Jauville, France ..... 82 D 4
Janzé, France ..... 80 D 5
Jao-chau, China ..... 107 K 5
Jaora, British India, '91, 21,844 104 E 8
Japá, Africa ..... 112 M 9
Japan, Sea of, Japan ..... 108 G 3
Japan (empire), Asia, '94, est. 41,813,215; with Formosa, 43,810,204 ..... 100 R 5
Japan (islands, large scale map of) ..... 108 H 4
Japan Sea, Asia ..... 100 Q 5
Japao (islands, large scale map of, see Japan) ..... 108 H 4
Japara, Java ..... 116 D 6

Japelak (district), Persia ... 103 C 4
Japeri, River, Brazil ... 70 D 3
Japho, Palestine (see Jeppa) ... 102 B 8
Japon (islands, large scale map of: see Japan) ... 108 H 4
Japoré, River, Brazil ... 71 J 6
Jappen Island, New Guinea (Dutch) ... 116 J 5
Japuas (Indian tribe), Brazil ... 70 D 4
Japurá (river), Brazil ... 70 D 4
Jara, Egypt ... 110 O 4
Jara, Punta (point), Chile ... 72 C 8
Jara, Villanueva de la, Spain ... 83 L 5
Jara, La (district), Spain ... 83 G 5
Jarabaco, Santo Domingo ... 68 E 6
Jarabub, Egypt ... 110 N 3
Jaraczewo, Germany ... 87 J 25
Jaragua, Cuba ... 68 L 4
Jaraiecjo, Spain ... 83 G 5
Jaral (Coahuila), Mexico ... 64 H 5
Jaral (Guanajuato), Mexico ... 65 E 2
Jarama (river), Spain ... 83 J 4
Jarandilla, Spain ... 83 G 4
Jarao, Cuba ... 68 F 3
Jarandún, British India ... 105 H 9
Jarconnaught (district), Ireland ... 79 C 5
Jardine River, Australia ... 115 G 2
Jardines, Cuba ... 68 D 2
Jardines, Los (island), Oceanica ... 114 G 2
Jardines de la Reyna (archipelago), Cuba, (see Queen's Gardens) ... 68 F 4
Jardinillos, Bajo de los (bank), Cuba ... 68 D 3
Jardinillos, Cabeza del Estre de los (islands), Cuba ... 68 E 3
Jarenga, Russia ... 96 G 3
Jargeau, France ... 82 E 5
Jarilla, La (Mt.), Chile ... 72 H 13
Jarishef, Russia ... 97 F 7
Jarita, Mexico ... 64 J 4
Jarkent, Central Asia, est.3,757 ... 100 K 4
Jarkent, Chinese Empire ... 107 C 2
Jarlasjö (lake), Sweden ... 95 N 8
Jarlsberg, Norway ... 95 C 3
Jarlsberg, Ontario ... 60 F 2
Jarlsberg and Larvik (amt), Norway, '91, 160,957 ... 95 G 7
Jarmen, Germany, '95, 1,857 ... 85 E 17
Jarmérfitz, Austria ... 90 M 5
Jarnac, France, '91, 4,880 ... 81 E 7
Jarnac, France (on travel map) ... 74 D 6
Jarny, France ... 82 M 2
Jaromierz, Austria, '90, 6,455 ... 90 M 3
Jaroslau, Austria (see Jaroslaw) ... 89 O 1
Jaroslaw, Austria, '90, 18,065 ... 89 O 1
Jarotschin, Germany, '95, 3,536 ... 87 J 26
Jarotschin, Germany (on travel map) ... 74 N 3
Jarra, Africa ... 111 D 7
Jarrah, Turkey in Asia ... 101 K 6
Jarre, Ile de (island), France ... 81 F 12
Jarrow, England, '91, 33,682 ... 76 K 3
Jarrow-on-Tyne, England (see Jarrow) ... 76 K 3
Jars, France ... 82 F 6
Jarsa, Monte (Mt.), Spain ... 83 O 8
Jarshagen, Germany ... 87 D 24
Jaruco, Cuba, '87, 12,182 ... 68 C 1
Jaruga, Russia ... 97 F 7
Jarvis, Ontario ... 60 E 5
Jarvis Cache, Canada ... 63 G 3
Jarvis Island, Oceanica ... 114 M 5
Jarý, Rio (river), Brazil ... 71 G 4
Jary, Rio (river), Colombia ... 70 C 3
Jarzun, Persia ... 103 D 5
Jas, Beni (tribe), Oman ... 102 O 7
Jasal, British India ... 105 O 12
Jasem, Turkey in Asia ... 102 D 6
Jasenitz, Germany ... 85 E 19
Jasenovac, Hungary ... 89 H 6
Jaseur Bank, Brazil ... 71 K 8
Jash, Rumania (see Jassy) ... 98 K 1
Jashelbuzy, Russia ... 97 J 2
Jashpurnagar, British India ... 104 J 8
Jasleh, Austria ... 89 Q 3
Jask, Persia ... 103 G 8
Jask, Cape, Persia ... 103 G 8
Jaska, Hungary ... 89 G 6
Jaskyn, Chinese Empire ... 107 E 1
Jaslo, Austria ... 89 N 2
Jasmund (peninsula), Germany. 85 C 18
Jasmunder Bodden (sound), Germany ... 85 C 17
Jaso, British India ... 101 H 7
Jason Islands, Falkland Islands, South America ... 72 E 14
Jasper House, Canada ... 63 G 3
Jassulgun, East Turkestan ... 107 C 3
Jassy, Rumania, '90, est.72,859. 98 K 1
Jastrebatz Planina (Mt.), Servia ... 98 D 5
Jastrow, Germany, '95, 5,310 ... 87 F 24
Jász Apáti, Hungary, '90, 10,401 ... 89 M 4
Jász-Berény, Hungary, '90, 24,331 ... 89 M 4
Jaszenova, Hungary ... 89 N 7
Jász-Ladány, Hungary, '90, 8,149 ... 89 M 4
Jász-Nagy-Kun Szolnok (comitat), Hungary, '90, 318,475. 89 M 4
Jataby, Brazil ... 72 G 8
Jath, British India ... 105 E 11
Jath (state), British India ... 105 F 11
Jatibonico, Rio (river), Cuba ... 68 D 2
Játiva, Spain, '87, 14,069 ... 83 M 6
Jatoba, Brazil ... 71 K 5
Jatta Island, Africa ... 111 B 8
Jatu, Africa ... 110 Q 9
Jatznick, Germany ... 85 E 18
Jauco, Cuba ... 68 L 4
Jauco, Rio (river), Cuba ... 68 L 4
Jauer, Germany, '95, 11,986 ... 87 K 23
Jauerburg, Austria ... 90 J 11
Jauf (district), Arabia ... 102 J 8
Jauja, Peru, a5,000 ... 70 B 6
Jaula, Cuba ... 68 A 3
Jaula, Cayo (island), Cuba ... 68 G 2
Jaulgonne, France ... 82 G 2
Jaumave, Mexico ... 64 J 6
Jaun, Switzerland, '88, 297 ... 91 D 5
Jaun (river), Switzerland ... 91 D 5
Jaunerthal (valley), Switzerland (see Jaun Thal) ... 91 D 5
Jaunpur, British India, '91, 42,819 ... 104 J 7
Jaun Thal (valley), Switzerland ... 91 D 5
Jauro Range (Mts.), Africa ... 110 K 9
Jaurú, Brazil ... 70 F 7
Jauru, Rio (river), Brazil ... 70 F 7
Java, Africa ... 110 L 7
Java (Island), Dutch East India (large scale map of) ... 116 D 6
Java and Madura (Islands, Dutch), Oceanica, '94, est. 25,067,471 ... 114 C 5
Java Head, Java ... 116 C 6
Javalambra, Peña (Mt.), Spain. 83 M 4
Javaleon, El (Mt.), Spain ... 83 K 7
Javanieb, Turkey in Asia ... 101 J 5
Javarlah, Turkey in Asia ... 101 L 7
Javary, Rio (river), Brazil ... 70 C 5
Javary-mirim, Rio (river), Peru 70 C 4
Java Sea, Dutch East India ... 116 C 5
Javea, Spain, '87, 7,441 ... 83 N 6
Javor, Africa ... 112 S 10
Jawad, British India ... 104 E 7
Jawakan, Persia ... 103 E 6
Jawarów, Austria (see Jaworów) 89 P 2
Jawazm, Persia ... 103 F 5
Jawhar, British India ... 105 D 10
Jaworów, Austria, '90, 9,219 ... 89 P 2
Jaxartes (river), Central Asia. 100 J 4
Jaxha, Guatemala ... 66 F 3
Jaxt, Germany (see Jagst) ... 86 O 10
Jayanga, Peru ... 70 A 5
Jayce, Bosnia (see Jajce) ... 89 J 7
Jaygarh, British India ... 105 D 11
Jaypur, British India ... 105 J 10
Jaysalmir, British India (see Jesalmir) ... 104 C 6
Jaz Morian Hamun (swampy lake), Persia ... 103 H 7
Jazzi, Cima di (Mt.), Italy ... 93 D 3
"Jeannette," sunk June 12, 1881, Arctic Region ... 3 E 3
Jeannette (De Long), Arctic Region (route of) ... 3 E 3
Jeannette Island, Arctic Region 3 E 3
Jean Rabel, Haiti, a9,000 ... 68 B 5
Jean Rabel, Point, Haiti ... 68 B 5
Jeba, Palestine ... 102 C 7
Jebaa, Turkey in Asia ... 102 C 5
Jebado Oasis, Africa ... 110 K 5
Jebail, Turkey in Asia (see Jebeil) ... 101 F 5
Jeballeh, Palestine ... 102 A 9
Jebbar, Turkey in Asia ... 101 K 5
Jebeha, Bn, Africa ... 111 F 6
Jebeil, Turkey in Asia ... 101 F 5
Jebelleh, Turkey in Asia ... 101 M 7
Jebejehkiel, Turkey in Europe . 98 E 1
Jebel, Bahr el (river), Africa ... 110 O 8
Jebel Aared (Mt.), Arabia ... 102 H 6
Jebel Abdul Aziz (Mt.), Turkey in Asia ... 101 J 5
Jebel Abu Harraz (Mt.), Africa 110 M 7
Jebel Abu Kurkin (Mt.), Morocco ... 111 E 3
Jebel Abu-Morrat (Mt.), Egypt 110 P 4
Jebel Abu Seakha (Mt.), Egypt. 110 P 4
Jebel Abu-Somat (Mt.), Egypt. 110 O 4
Jebel Abyad (Mt.), Turkey in Asia ... 101 H 5
Jebel Ahmar (Mt.), Turkey in Asia ... 101 F 4
Jebel Ain (Mt.), Africa ... 110 O 6
Jebel Ain (Mt.), Africa ... 110 P 7
Jebel Al Ures (Mt.), Arabia ... 102 K 9
Jebel Akhdar (Mt.), Africa ... 110 M 2
Jebel Akhdhar (Mt.), Oman ... 102 O 5
Jebel Akra (Mt.), Turkey in Asia ... 101 G 5
Jebel Ala (Mt.), Turkey in Asia 101 G 5
Jebel Alafa (Mt.), Abyssinia ... 110 Q 8
Jebel al Beddheh (Mt.), Oman. 102 P 5
Jebel Am Amma (Mt.), Turkey in Asia ... 102 J 9
Jebel Amuna (Mt.), Egypt ... 110 S 5
Jebel Anzarieh (Mt.), Turkey in Asia ... 101 G 5
Jebel Asad (Mt.), Arabia ... 102 L 8
Jebel Asur (Mt.), Africa ... 111 E 3
Jebel Atakah (Mt.), Egypt ... 110 T 5
Jebel Athub (Mt.), Arabia ... 102 M 8
Jebel Attarus (Mt.), Turkey in Asia ... 102 D 9
Jebel Auni (Mt.), Africa ... 110 M 6
Jebel Aures (Mt.), Algeria ... 111 H 2
Jebel Ayan (Mt.), Morocco ... 111 E 2
Jebel Ayashi (Mt.), Morocco ... 111 E 2
Jebel Bani (Mts.), Morocco ... 111 E 3
Jebel Bekhar (Mt.), Morocco ... 111 E 3
Jebel Belaka (Mt.), Africa ... 110 K 5
Jebel Ben Genem (Mt.), Africa 110 L 4
Jebel Bereket (district), Turkey in Asia ... 101 G 4
Jebel Bhs (Mt.), Persia ... 103 G 7
Jebel Bu Kahil (Mt.), Algeria. 111 G 2
Jebel Dali (Mt.), Africa ... 110 P 7
Jebel Digbil (Mt.), Egypt ... 110 P 5
Jebel Dhring (Mt.), Persia ... 103 D 6
Jebel Doaan (Mt.), Arabia ... 102 N 8
Jebel Duirat (Mts.), Tunis ... 111 J 2
Jebel Ejjub (Mt.), Turkey in Asia ... 102 G 5
Jebel Ekema (Mt.), Africa ... 110 K 4
Jebel-el-Aswad (Mt.), Africa . 111 C 4
Jebel-el-Buram (Mt.), Africa . 110 O 8
Jebel-el Erth (Mt.), Arabia ... 102 J 5
Jebel el-Hamrin (Mt.), Turkey in Asia ... 101 L 5
Jebel-el-Tar (Mt.), Africa ... 110 K 3
Jebel-el War (Mt.), Africa ... 110 K 5
Jebel-en-Nari (Mt.), Africa ... 110 M 5
Jebel er-Ram (Mt.), Turkey in Asia ... 102 D 9
Jebel esh Shekh (Mt.), Turkey in Asia ... 102 D 5
Jebel Eslamieh (Mt.), Palestine (see Mount Ebal) ... 102 C 7
Jebel et-Tarfuyeh (Mt.), Turkey in Asia ... 102 D 10
Jebel-et Tih, Egypt ... 110 P 3
Jebel ez-Zumleh (Mt.), Turkey in Asia ... 102 D 7
Jebel Fartak (Mt.), Arabia ... 102 M 8
Jebel Ferragid (Mt.), Egypt ... 110 P 5
Jebel Gaada (Mt.), Algeria ... 111 G 2
Jebel Garib (Mt.), Egypt ... 110 P 3
Jebel Geu-Genem (Mt.), Africa 110 K 4
Jebel Gennefeh (Mt.), Egypt... 110 T 4
Jebel Ghadamia (Mt.), Africa. 110 K 3
Jebel Gharbum (Mt.), Egypt ... 110 S 5
Jebel Gharian (Mt.), Africa... 110 K 2
Jebel Ghragal (Mt.), Arabia ... 102 H 3
Jebel Ghuz (Mt.), Arabia ... 102 L 8
Jebel Goraale (Mt.), Africa ... 110 T 8
Jebel Gouî (Mt.), Algeria ... 111 H 1
Jebel-Gurratt (Mt.), Egypt ... 110 P 6
Jebel Hadid (Mt.), Morocco ... 111 D 3
Jebel Hakart (Mt.), Turkey in Asia ... 102 D 7
Jebel Haman (Mt.), Africa ... 111 H 5
Jebel Hamra (Mt.), Arabia ... 102 K 9
Jebel Hamria (Mt.), Persia ... 103 B 4
Jebel-Harb (Mt.), Turkey in Asia ... 102 F 3
Jebel Harba (Mt.), Egypt ... 110 P 3
Jebel Harun (Mt.), Turkey in Asia ... 101 F 7
Jebel Hassan (Mt.), Turkey in Asia ... 102 J 10
Jebel Hauran (Mt.), Turkey in Asia ... 101 G 6
Jebel Hofri (Mt.), Africa ... 110 L 3
Jebel Irba (Mt.), Egypt ... 110 Q 5
Jebel Kafkafa (Mt.), Turkey in Asia ... 102 D 7
Jebel Kaliub (Mt.), Africa ... 110 O 7
Jebel Kamerob (Mt.), Egypt ... 110 P 5
Jebel Katherin (Mt.), Egypt ... 110 P 3
Jebel Kebir (Mt.), Turkey in Asia ... 101 K 5
Jebel Kega (Mt.), Africa ... 110 O 8
Jebel Kharas (Mt.), Turkey in Asia ... 102 J 9
Jebel Kilbi (Mt.), Egypt ... 110 O 5
Jebel Kurmul (Mt.), Palestine (see Mount Carmel) ... 102 B 6
Jebel Kur Seiban (Mt.), Arabia 102 L 8
Jebel Kurun (Mt.), Africa ... 110 P 7
Jebel Kussi (Mt.), Africa ... 110 L 6
Jebel Kutak (Mt.), Africa ... 110 O 8
Jebel Lamani (Mt.), Africa ... 111 H 4
Jebel Lebli (Mt.), Turkey in Asia ... 101 H 5
Jebel Lebkak (Mt.), Egypt ... 110 O 4
Jebel Libnan (Mt.), Turkey in Asia ... 102 C 4
Jebel Magaga (Mt.), Africa ... 110 P 6
Jebel Magra (Mt.), Turkey in Asia ... 101 F 7
Jebel Maklub (Mt.), Turkey in Asia ... 101 K 4
Jebel Makmel (Mt.), Turkey in Asia ... 101 G 5
Jebel Marag (Mt.), Africa ... 110 M 3
Jebel Medob (Mt.), Africa ... 110 N 7
Jebel Misma (Mt.), Arabia ... 102 G 2
Jebel Mokattam (Mt.), Egypt . 110 S 5
Jebel Moraieh (Mt.), Africa ... 110 M 3
Jebel Mul (Mt.), Africa ... 110 M 7
Jebel Muntieh (Mt.), Egypt ... 110 P 4
Jebel Musmar (Mt.), Africa ... 110 P 6
Jebel Nagad (Mt.), Egypt ... 110 P 4
Jebel Neba (Mt.), Turkey in Asia ... 102 D 8
Jebel Nefusa (Mt.), Africa ... 110 K 3
Jebel Neri (Mt.), Africa ... 110 M 4
Jebel Nyemati (Mt.), Africa... 110 P 7
Jebel Osha (Mt.), Turkey in Asia ... 102 D 8
Jebel Radhwa (Mt.), Turkey in Asia ... 102 G 5
Jebel Ramleh (Mt.), Egypt ... 110 T 5
Jebel Saburi (Mt.), Africa ... 110 O 8
Jebel Safed (Mt.), Turkey in Asia ... 102 C 6
Jebel Sagheru (Mt.), Morocco . 111 E 3
Jebel Selma (Mt.), Arabia ... 102 J 4
Jebel Shammar (Mt.), Arabia.. 102 H 4
Jebel Shenha (Mt.), Arabia ... 102 H 5
Jebel Shegaib (Mt.), Palestine. 102 B 10
Jebel Shera (Mt.), Turkey in Asia ... 102 F 2
Jebel Sherkl (Mt.), Turkey in Asia ... 101 G 5
Jebel Sherrora (Mt.), Turkey in Asia ... 102 G 3
Jebel Shigr (Mt.), Egypt ... 110 P 5
Jebel Sirua (Mt.), Morocco ... 111 E 3
Jebel Somr (Mt.), Egypt ... 110 P 4
Jebel Subh (Mt.), Turkey in Asia ... 102 G 5
Jebel Tabi (Mt.), Africa ... 110 P 8
Jebel Tahat (Mt.), Africa ... 111 H 5
Jebel Tair (Island), Turkey in Asia ... 102 H 8
Jebel Taohin (Mt.), Egypt ... 110 O 4
Jebel Tellem (Mt.), Africa ... 110 O 8
Jebel Thewil (Mt.), Arabia... 102 G 3
Jebel Tisga (Mt.), Africa... 111 J 4
Jebel Toweyk (Mt.), Arabia . 102 J 5
Jebel Tulla (Mt.), Algeria... 111 G 2
Jebel Tumtum-el-Mukkeny (Mt.), Africa ... 110 M 5
Jebel Tungur (Mt.), Africa... 110 O 8
Jebel Turban (Mt.), Africa. ... 110 O 8
Jebel Turban (Mt.), Turkey in Asia ... 102 H 7
Jebel Turunjah (Mt.), Persia... 103 F 7
Jebel Tusisset (Mt.), Africa. 110 L 3
Jebel Udan (Mt.), Africa. ... 111 H 4
Jebel Ulu (Mt.), Africa... ... 110 P 8
Jebel Unam Aaweh (Mt.), Turkey in Asia... ... 102 D 8
Jebel Uwebid (Mt.), Egypt. ... 110 T 5
Jebel Wobr (Mt.), Egypt. ... 110 T 5
Jebel Zahd (Mt.), Turkey in Asia ... 102 F 3
Jebel Zebara (Mt.), Egypt... 110 P 4
Jebel Zetab (Mt.), Africa ... 110 P 6
Jebel Zukur (Island), Turkey in Asia ... 102 H 9
Jeberos, Peru ... 70 B 5
Jeberten, Africa ... 111 J 4
Jebra, Africa ... 110 O 7
Jebuntala Abad, British India. 104 O 3
Jebu Ode, Africa, a60,000 ... 111 H 9
Jechnitz, Austria ... 90 G 3
Jedburgh (town), Scotland, '91, 3,397 ... 78 M 9
Jeddah, Turkey in Asia (see Jiddah) ... 102 G 6
Jeddore, East, Nova Scotia ... 62 F 5
Jedi, Wady, Algeria ... ... 111 H 2
Jedid, Africa ... 110 K 4
Jedid, Bunder, Africa ... ... 110 S 8
Jedid, Kasr, Africa ... ... 110 N 3
Jedintsy, Russia ... 97 F 7
Jedlersdorf, Gross-, Austria, '90, 7,834 ... 90 N 7
Jedlersee, Austria ... 90 D 5
Jedrzejow, Russia ... 97 C 6
Jedwabno, Germany ... 87 E 32
Jeetze (river), Germany ... 85 F 13
Jefara, Kasr, Africa ... 110 K 2
Jefara Plain, Africa ... 110 J 2
Jefra, Turkey in Asia ... 101 G 4
Jeftun, Island, Egypt ... 110 P 4
Jegindö (island), Denmark ... 88 D 3
Jegun, France ... 81 F 9
Jeguy Guassú, Rio (river), Brazil ... 72 G 9
Jehol, China (see Cheng-te) ... 107 K 2
Jehoshaphat, Valley of, Palestine (see Valley of the Kedron) ... 102 C 3
Jeil, Africa ... 111 B 6
Jeisk, Russia (see Yeisk) ... 96 G 6
Jejuy, River, Paraguay ... 72 F 8
Jeladjil, Turkey in Asia ... 101 M 7
Jelahad (well), Africa ... 110 M 4
Jelai (river), Straits Settlements 105 N 14
Jelalabad, Afghanistan, a3,000. 103 O 3
Jelaogir, Afghanistan ... 103 L 2
Jelapla Pass, Tibet ... ... 107 D 5
Jeleč, Bosnia ... 89 K 8
Jeletz, Russia ... 97 K 3
Jeletz, Russia (see Ecletz) ... 96 G 5
Jelfa, Algeria ... 111 G 2
Jelgava, Russia (see Mitau)... 97 D 3
Jelica Planina (Mt.), Servia... 98 C 5
Jelkina, Russia ... 96 J 2
Jellal, Ulad-, Algeria ... ... 111 H 2
Jellalabad, Afghanistan (see Jelalabad) ... 103 O 3
Jelling, Denmark ... 88 E 5
Jelhum, Netherlands ... 84 G 2
Jelnia, Russia, est.4,820 ... 97 J 4
Jelöen (islands), Norway ... 95 C 3
Jelom (river), Africa ... 110 K 9
Jelping Nier (Mt.), Russia. ... 96 L 3
Jels, Germany ... 85 B 9
Jelsi, Italy ... 94 R 11
Jelstrup, Denmark ... 88 F 2
Jelu, Tura (Mt.), Turkey in Asia ... 101 L 4
Jem, El, Tunis ... 111 J 2
Jemail, Turkey in Asia ... 101 K 6
Jemail (ruins), Turkey in Asia. 102 D 9
Jemal Canal, Um el-, Turkey in Asia ... 101 M 7
Jemalda, Africa ... 110 L 8
Jemappes, Belgium (see Jemmapes) ... 84 C 8
Jembe, Africa ... 112 L 9
Jembe or Nola, Africa ... 112 L 10
Jember, Africa ... 111 J 8
Jemel, Algeria ... ... 111 H 3
Jemelle, Belgium, '90, 1,891... 84 F 8
Jemelle, Belgium (on travel map) ... 74 G 3
Jemeppe (Liege), Belgium, '90, 8,400 ... 84 F 7
Jemeppe (Namur), Belgium, '90, 2,571 ... 84 E 8

Jemetzkoi, Russia ... 96 H 3
Jemma, Africa ... 111 F 9
Jemmaiin, Palestine ... 102 C 8
Jemmapes, Algeria, '91, 2,051. 111 H 1
Jemmapes, Belgium, '90, 11,682 84 C 8
Jemo, Africa ... 111 F 9
Jemo Island, Marshall Is. ... 117 L 2
Jemseg, New Brunswick ... 62 D 4
Jemtland (län), Sweden, '95, est.104,259 ... 95 J 5
Jena, Germany, '90, 13,449 ... 86 L 14
Jena, Germany (on travel map) 74 K 3
Jena, Persia ... 103 F 7
Jenabi, Beni (tribe), Oman ... 102 O 7
Jena Island, Spitzbergen ... 3 P 9
Jenatz, Switzerland, '88, 606 .. 91 M 4
Jenay (battlefield), Colombia .. 70 B 3
Jenbach, Austria ... 90 D 9
Jendal, Turkey in Asia ... 102 D 5
Jendal, Bir, Egypt ... 110 T 5
Jendell, Wady, Egypt ... 110 T 5
Jen-hual, China ... 107 H 5
Jenil (river), Spain ... 83 G 7
Jenin, Palestine ... 102 C 7
Jenne, Africa ... 111 E 7
Jenö, Kis-, Hungary ... 89 N 5
Jent, Switzerland ... 91 N 4
Jenu, Africa ... 112 K 10
Jeparit, Australia ... 115 G 7
Jeppestown, South African Republic, '90, 920 ... 113 M 7
Jequetahy, Brazil ... 71 J 7
Jequetahy, Rio (river), Brazil .. 71 J 7
Jequetepec, Rio (river), Peru ... 70 E 5
Jequitinhonha, Rio (river), Brazil ... 71 J 7
Jera, Turkey in Asia ... 102 L 3
Jerablus, Turkey in Asia ... 101 H 4
Jerahia, Africa ... 110 L 4
Jeraios, Turkey in Asia ... 101 K 3
Jerash (ruins), Turkey in Asia .. 102 D 7
Jerawi, El, Arabia ... 102 G 2
Jerba island, Tunis ... 111 J 2
Jerécuaro, Mexico ... 65 F 3
Jerécuaro (distrito), Mexico, 94, 24,295 ... 65 F 3
Jerch, Persia ... 103 D 6
Jerémie, Haiti, a35,000 ... 68 A 6
Jerery, Rio (river), Brazil ... 71 F 8
Jerez, Mexico ... 65 C 1
Jerez (partido), Mexico, '94, 56,086 ... 65 C 1
Jerez, Punta de (point), Mexico. 65 J 1
Jerez de la Frontera, Spain, '87, 61,708 ... 83 G 8
Jerez de los Caballeros, Spain, '87, 8,953 ... 83 E 6
Jerf-es-Sefur (cape), Morocco (see Cape Blanco) ... 111 D 2
Jerfsö, Sweden ... 95 K 6
Jerfva, Sweden ... 95 M 8
Jeria, British India ... 104 K 8
Jericho, Australia, '91, 183 ... 115 H 4
Jerichow, Germany, '95, 1,605. 85 H 15
Jericoácoára, Punta (point), Brazil ... 71 J 4
Jerid, Shott (salt lake), Tunis. 111 J 2
Jerilderie, Australia, est.720 ... 115 H 7
Jerlev, Denmark ... 88 F 5
Jérôme, Port-, France ... 82 A 2
Jerris Bay, Australia ... 115 J 7
Jerruck, British India ... 104 B 7
Jersey Island, Channel Islands, '91, 54,518 ... 75 H 15
Jersey Island, Channel Islands, (on travel map) ... 74 C 4
Jershöft (lighthouse), Germany. 87 C 23
Jerslev, Denmark ... 88 G 2
Jerte (river), Spain ... 83 G 4
Jerup, Denmark ... 88 G 1
Jerusalem, Palestine, a40,000. 102 C 9
Jerusalem (mutessarifat), Palestine, est.339,169 ... 102 B 9
Jervaulx Abbey, England ... 76 J 4
Jerxheim, Germany ... 85 H 12
Jerzu, Italy ... 92 C 8
Jerzyce, Germany ... 87 G 27
Jesaireh-Bahr-i-Sefid (archipelago), Turkey in Asia ... 101 A 3
Jesalmir, British India, '91, 10,509 ... 104 C 6
Jesalmir (region), British India 104 C 6
Jesi, Italy, '81, 12,118 ... 93 O 7
Jesi, Italy (on travel map) ... 74 L 7
Jesjavre (lake), Norway ... 95 O 2
Jessains, France ... 82 K 4
Jesselmere (state), British India (see Jesalmir) ... 104 C 6
Jessen, Germany, '95, 2,711 ... 85 J 16
Jessnitz, Germany ... 85 J 20
Jesso (island), Japan (see Yezo) 108 K 2
Jessor, British India ... 104 M 8
Jessore, British India (see Jessor) ... 104 M 8
Jestin, Gross, Germany ... 87 D 22
Jesu Maria (island), Bismarck Archipelago ... 116 J 1
Jesus, Isle, Quebec ... 61 G 7
Jesus Island, Peru ... 70 C 7
Jesus Maria, Argentina ... 72 E 10
Jesus Maria, Bahia (bay), Mexico ... 64 K 5
Jesus Maria (Coahuila), Mexico 64 J 5
Jesus Maria (Mexico), Mexico, '94, 5,125 ... 65 G 4
Jesus Maria (Sinaloa), Mexico.. 64 F 6
Jesus Maria, Punta (point), Uruguay ... 72 H 13
Jetch Doab (region), British India ... 104 D 4
Jethpur, British India, '91, 13,646 ... 104 C 9
Jetsmark, Denmark ... 88 F 2
Jette, Belgium, '90, 6,635 ... 84 D 7
Jette, Belgium (on local map). 84 B 3
Jettenbach, Germany ... 86 Q 15
Jetzendorf, Germany ... 86 Q 13
Jevat, Russia ... 96 J 8
Jeve, Russia ... 97 F 2
Jevenstedt, Germany ... 85 D 10
Jever, Germany, '90, 4,464 ... 85 E 6
Jevizluk, Turkey in Asia ... 101 H 2
Jewasimi (tribe), Oman ... 102 N 5
Jewni, Baluchistan ... 103 J 8
Jeypore (Bengal), British India, '91, 11,992 ... 115 L 9
Jeypore (Rajputana), British India (see Jaipur) ... 104 E 6
Jezar, Tel (mound), Palestine. 102 B 8
Jezerane, Hungary ... 89 G 6
Jezero, Bosnia ... 89 J 7
Jezierna, Austria, '90, 5,275 ... 89 R 2
Jezirah, Africa ... 110 M 4
Jezireh, El (region), Turkey in Asia ... 101 J 5
Jezireh Ruad (island), Turkey in Asia ... 101 F 5
Jezlah, Turkey in Asia ... 101 H 5
Jezupol, Austria ... 89 Q 2
Jhalua, British India ... 104 E 8
Jhajjar, British India, '91, 11,881 ... 104 F 5
Jhajju, British India ... 104 D 6
Jhalawan (district), Baluchistan 103 M 7
Jhalnachara, British India ... 104 O 7
Jhalod, British India ... 104 E 8
Jhang, British India (see Jhang Maghiana) ... 104 D 4
Jhang Maghiana, British India, '91, 23,290 ... 104 D 4
Jhansi (and cantonment), British India, '91, 53,779 ... 104 G 7
Jhatpat, British India ... 104 A 5
Jhelam (and cantonment), British India, '91, 12,878 ... 104 D 3
Jhelam (river), British India.. 104 D 4
Jhelum River, British India (see Jhelam River) ... 104 D 4
Jhilam River, British India (see Jhelam River) ... 104 D 4
Jhow, Baluchistan ... 103 L 7
Jhullaghatta, British India ... 104 M 2
Jhunjhuwa, British India, '91, 12,267 ... 104 E 5
Jhylum River, British India (see Jhelam River) ... 104 D 4
Jia, Cuba ... 68 H 3
Jia (river), Nicaragua ... 66 K 6
Jiafra, Wady, Egypt ... 110 T 5
Jibaro, Cuba ... 68 F 3
Jibaros (Indian tribe), Ecuador (see Jivaros) ... 70 B 4
Jibatil, Africa ... 110 R 8
Jibba, Turkey in Asia ... 101 K 6
Jibbeni, Bir (well), Africa 110
Jib Jenin, Turkey in Asia ... 102 D 4
Jibleh, Turkey in Asia ... 101 F 5
Jibo, Africa ... 111 F 7
Jibri, Baluchistan ... 103 L 7
Jibsh, Ras (cape), Oman ... 102 P 6
Jicaltepec, Mexico ... 65 K 3
Jicaquito Bay, Santo Domingo 68 D 5
Ji-chao, China ... 107 K 3
Jičin, Austria (see Gitschin). .. 90 L 3
Jicome, Santo Domingo ... 68 D 5
Jid Ab, Africa ... 110 S 8
Jiddah, Turkey in Asia, a22,000 ... 102 G 6
Jidl (river), Siberia ... 107 G 1
Jidijapa, Ecuador, a7,000 .... 70 A 4
Jidnf, Ras (cape), Oman .... 102 P 6
Jifa, Africa ... 110 L 3
Jigat, British India (see Dwarka) ... 104 B 8
Jigda, Chinese Empire ... 107 E 2
Jigdi, East Turkestan ... 107 B 2
Jigjiga, Africa ... 110 R 8
Jiguani, Cuba ... 68 J 4
Jiguero, Point del, Porto Rico. 68 H 1
Jiguimal, Cuba ... 68 G 3
Jihun (river), Central Asia (see Amu Daria) ... 100 J 5
Jihun (river), Turkey in Asia. 101 F 4
Jijelli, Algeria, '91, 3,899 .... 111 H 1
Jijona, Spain, '87, 6,198 ... 83 M 6
Jiju, Africa ... 110 K 6
Jikoma Swamp, Africa ... 112 M 14
Jildian, Persia ... 103 A 2
Jilgodi (district), Africa ... 111 F 7
Jili, Africa ... 110 L 8
Jilino, Russia ... 97 K 4
Jilitla, Mexico ... 65 G 2
Jiljulieh, Palestine ... 102 B 8
Jilo, Africa ... 112 Q 10
Jiloca (river), Spain ... 83 L 3
Jilolo island, Molucca Is. (see Gilolo Island) ... 116 G 4
Jilotepec (distrito), Mexico, '94, 60,871 ... 65 G 4
Jilotepec (Mexico), Mexico .... 65 G 4
Jilotepec, Cerro de (Mt.), Mexico ... 65 G 4
Jilotepec (Oaxaca), Mexico ... 65 L 7
Jilotlan, Mexico ... 65 C 4
Jima, Santo Domingo ... 68 E 6
Jima (river), Santo Domingo... 68 E 6
Jimena de la Frontera, Spain, '87, 8,622 ... 83 G 8
Jimenez, Argentina, '90, a400. 72 E 9
Jimenez, Cadereyta, Mexico, '94, 14,214 ... 64 J 5
Jimenez (Chihuahua), Mexico .. 64 G 4
Jimenez (Coahuila) Mexico .... 64 H 3
Jimenez (Nuevo Leon), Mexico.. 64 J 5
Jimenez (river), Mexico (see Sota la Marina) ... 64 K 6
Jimia, El, Africa ... 116 F 6
Jimil, Turkey in Asia ... 101 J 2
Jimini (district), Africa ... 111 E 8
Jimma, Australia ... 115 J 5
Jind, British India ... 104 F 5
Jinis, Turkey in Asia ... 101 J 3
Jinkho, Chinese Empire ... 107 C 2
Jinme, Africa (see Jenne) ... 111 E 7
Jinotega, Nicaragua ... 66 K 6
Jinotega (department), Nicaragua ... 66 J 6
Jinotepe, Nicaragua ... 66 B 9
Jiquilisco, Salvador ... 66 G 6
Jiquilisco Bay, Salvador .... 66 G 7
Jiquilpan, Mexico, '94, 5,936.. 65 D 3
Jiquilpan (distrito), Mexico, '94, 71,516 ... 65 D 4
Jir, El, Africa ... 110 P 6
Jirba, Africa ... 112 R 10
Jiren, Africa ... 110 Q 9
Jirm, Afghanistan, a2,000 .... 103 O 2
Jiro, Africa ... 111 J 6
Jirosto, Mexico ... 65 A 4
Jisan, Turkey in Asia ... 102 J 8
Jisdra, Russia, est.11,892 .... 97 K 5
Jitomir, Russia (see Zhitomir). 97 G 6
Jivaros (Indian tribe), Ecuador 70 B 4
Jivaros (Indian tribe), Peru.... 70 B 4
Jiyeh, Turkey in Asia ... 102 C 4
Jizdra, Russia (see Jisdra).... 97 K 5
Jizo Saki (point), Japan ..... 108 F 6
Jmelchin, Russia ... 97 F 6
Joacema Harbor, Brazil ..... 71 K 7
Joachimsthal, Austria, '90, 5,726 ... 90 F 3
Joachimsthal, Germany, '95, 2,138 ... 85 G 18
Joal, Africa ... 111 B 7
Joanna Spring, Australia ..... 115 C 4
Joanes, Isla de (island), Brazil 71 H 4
Joannes (island), Brazil (see Isla da Marajo) ... 71 H 4
Joannes, Hagios, Greece ..... 99 P 2
Joannes, Hagios, Greece (see Astros) ... 99 G 6
Joannis, Hagios, Crete ..... 99 C 8
Joannis, Hagios (cape), Crete.. 99 E 8
Joannis, Hagios (island), Turkey in Asia (see Syrina).... 99 P 8
Joan Point, Old, Saint Helena. 109 E 7
João, Brazil ... 70 F 4
João Lopez, Brazil ... 71 H 6
Joazeiro, Brazil ... 71 J 5
Jobabo, Cuba ... 68 H 3
Jobabo, Rio de (river), Cuba... 68 H 4
Jobeli, Africa ... 111 H 7
Joberg, Norway ... 95 C 3
Jobero, Santo Domingo ..... 68 F 6
Jobi Island, New Guinea (Dutch, see Jappen) ... 116 J 5
Jobi Strait, New Guinea, (Dutch, see Geelvink) ..... 116 J 5
Joboo, El, Cuba ... 68 H 3
Jobo Arriba, Santo Domingo... 68 E 5
Jobos Islands, Nicaragua .... 66 D 9
Jocatan, Guatemala, a9,000.... 66 F 5
Jocelyn, Ontario ... 60 A 1
Jochberg, Austria ... 90 E 9
Joch Pass, Switzerland ..... 91 H 4
Jockmock, Sweden ... 95 M 3
Jocon, Honduras ... 66 J 4
Joeote, Nicaragua ... 66 C 10
Jódar, Spain, '87, 5,454 ..... 83 J 7
Jodhpur, British India, '91, 61,849 ... 104 D 6
Jodhpur (state), British India, '91, 2,521,727 ... 104 D 6
Jodoigne, Belgium, '90, 4,283.. 84 E 7
Joe Island, Greenland ... 3 B 7
Joensuu, Russia, est.2,819 .... 96 F 3
Jof, Africa ... 110 M 4
Jofra, Oasis of el, Africa.... 110 L 3
Jofre, Mexico ... 65 F 3
Joggin Mines, Nova Scotia .... 62 E 4
Joglefjeld (Mt.), Norway .... 95 E 7
Johanna Island, Madagascar... 112 S 13
Johannesberg, Austria ... 90 L 2
Johannesberg (Mt.), Hungary.. 89 N 7
Johannesburg, South African Republic, '96, 102,714 ..... 113 H 4
Johannesburg, South African Republic (on local map)..... 113 M 7
Johannesen, E. H. (explorer), Sept., 1878, Arctic Region.... 3 J 2
Johannes Stift (church), Berlin, Germany ... 87 H 30
Johanngeorgenstadt, Germany, '95, 5,313 ... 86 M 15
Johannisberg, Germany ..... 86 M 6
Johannisburg, Germany ..... 87 E 34
Johannis Kirche (cathedral), Altona, Germany ... 87 L 31
John, Cape, Nova Scotia..... 62 F 4
John Lawrence Island, British India ... 106 A 8
Johnny Cay, Colombia ..... 66 O 7
John O'Groats House, Scotland 78 K 2
Johnshaven (village), Scotland, '91, 1,047 ... 78 M 6
Johnson, Ontario ... 60 E 3
Johnston, Fort, Cape Colony ... 113 B 6
Johnston, New Brunswick ..... 62 D 4
Johnston Channel, Ontario ..... 23 Q 7
Johnstone (town), Scotland, '91, 9,668 ... 78 B 2
Johnstones Bay, Australia ..... 115 J 2
Johnston Falls, Kongo ..... 112 O 13
Johnston Island, Oceanica ..... 114 L 3
Johnston Lake, Canada ..... 63 K 4
Johnstons Strait, British Columbia ... 63 E 4
Johnstown (Kildare), Ireland .. 79 H 5
Johnstown (Kilkenny), Ireland, '91, 412 ... 79 F 6
Johnville, New Brunswick, a1,000 ... 62 E 3
Johnville, Quebec, a500 ..... 61 L 8
Johor (river), Straits Settlements ... 105 O 16
Johore (state), Straits Settlements, a200,000 ... 105 O 16
Jöhstadt, Germany, '95, 2,358.. 86 L 16
Joht, Africa ... 110 O 9
Joigny, France, '91, 6,218..... 82 G 4
Joigny, France (on travel map) 74 F 5
Joluville, Brazil ... 72 H 9
Jolnville, France, '91, 4,478 ... 82 L 4
Joiselle, France ... 82 H 3
Jojan, Argentina ... 72 E 12
Jojo, Cuba ... 68 L 4
Jojo, Rio (river), Cuba ..... 68 L 3
Jojutla, Mexico ... 65 G 5
Jökemeld (Mt.), Norway .... 95 N 1
Jokjokarta, Java, est.58,284.... 116 D 6
Jokjokerta, Java (see Jokjokarta) ... 116 D 6
Jokkas, Russia ... 96 E 3
Jokko (river), Russia ... 96 G 2
Joko (French Kongo), Africa... 112 K 11
Joko (Kamerun), Africa ..... 112 K 9
Jökuleggen (Mt.), Norway .... 95 F 6
Jökul Fjördr (fiord), Iceland... 88 N 1
Jökulsa (river), Iceland ..... 88 O 3
Jökulsa (river), Iceland ..... 88 Q 2
Jökulsa (river), Iceland ..... 88 Q 3
Jökulsaeystri (river), Iceland... 88 P 2
Jökulsa I Axarfördi (river), Iceland ... 88 Q 2
Jokurut, Turkey in Europe .... 98 F 6
Jolabo, Cuba ... 68 H 4
Jolapan, Mexico ... 65 H 5
Joli, Port, Nova Scotia ..... 62 E 6
Joliba (river), Africa ..... 111 D 8
Joliba (river), Africa (see Niger) 111 F 6
Joliet (explorer's route), North America ... 4 N 9
Joliette, Quebec, '91, 3,372 .... 61 G 6
Joliette (county), Quebec, '91, 22,921 ... 61 F 5
Joliette Junction, Quebec..... 61 H 7
Jolo, Philippine Islands..... 116 F 3
Jolof (region), Africa ..... 111 C 7
Jölster, Norway ... 95 E 6
Jolsva, Hungary ... 89 M 3
Jomfruland (island), Norway... 95 F 7
Jonacatepec, Mexico ..... 65 H 5
Jonacatepec (distrito), Mexico, '94, 25,360 ... 65 H 5
Jonathan Point, British Honduras ... 66 G 3
Jonchery, France ... 82 H 2
Jones, Cape, Canada ..... 59 O 6
Jones Creek, Australia ..... 115 C 5
Jones Sound, Arctic Region ... 3 G 8
Jones Sound, Canada ..... 59 O 1
Jönköping, Sweden, '96, 21,236 95 J 8
Jönköping (län), Sweden, '95, est.195,856 ... 95 J 8
Jonquières, Quebec ..... 61 M 2
Jonstindr (Mt.), Iceland ..... 88 P 2
Jonte (river), France ..... 81 J 8
Jonzac, France, '91, 3,431..... 81 E 7
Jonzne, France (on travel map) 74 D 6
Joodpoor, British India (see Jodhpur) ... 104 D 6
Joonpoor, British India (see Jaunpur) ... 104 J 7
Joppa, Palestine (see Jaffa), a23,000 ... 102 B 8
Joppecourt, France ..... 82 M 2
Jorakin, Baluchistan ..... 103 M 6
Jorat, Mount, Switzerland..... 91 C 5
Jordan, Germany ... 87 H 22
Jordan, River, Palestine ..... 102 C 8
Jordanów, Austria ... 89 M 2
Jordan River, Nova Scotia .... 62 D 5
Jordan River, Head of, Nova Scotia ... 62 D 6
Jordansmühl, Germany ..... 87 L 24
Jordão, Rio (river), Brazil .... 72 G 9
Jorderup, Denmark ... 88 E 5
Jorf Hassan, Africa ..... 110 L 3
Jorge, Gulfo de San (gulf), Spain ... 83 N 4
Jorio, Passo di (pass), Switzerland ... 91 K 6
Jork, Germany ... 85 E 10
Jormsjö (lake), Sweden ..... 95 J 4
Jorobado, Cuba ... 68 C 3
Jorullo (Mt.), Mexico ..... 65 E 5
Jörundfjord (branch of the Storfjord), Norway (see Hjörendfjord) ... 95 E 5
Jose, Nuevas de, Cuba ..... 68 F 2
Josefina, Argentina ..... 72 E 10
Josefsberg (Mt.), Hungary .... 89 O 7
Josefstadt (Bohemia), Austria, '90, 6,097 ... 90 M 3
Josefstadt (Lower Austria), Austria ... 90 C 5
Josefsthal, Austria ..... 90 L 2
Joseph, Lake, Ontario ..... 60 F 2
Joseph, Trinidad ... 68 K 7

Joseph Goode, Cape, Arctic Region ... 3 A 8
Joseph Henry, Cape, Arctic Region ... 3 H 6
Josephsburg, Canada ... 63 J 4
Josephstadt, Austria (see Josefstadt) ... 90 M 3
Josh, Africa ... 110 J 3
Joslowitz, Austria ... 90 N 6
Jossa, Germany ... 86 M 10
Josselin, France ... 80 C 5
Jostedal, Norway ... 95 E 6
Jostedalsbra (glacier), Norway ... 95 E 6
Jost van Dike (Island), West Indies ... 68 L 1
Jotunheim (Mts.), Norway ... 95 F 6
Jouan, Golfe (gulf), France ... 81 K 11
Jouars, France ... 82 D 3
Jouë, France ... 82 B 6
Jougne, Col de (pass), Switzerland ... 91 B 4
Joulter Cays, Bahama Islands ... 67 F 2
Jount Gurhl, British India ... 104 F 4
Jouques, France ... 81 G 11
Joux, Fort de, France ... 80 M 6
Joux, Lac de (lake), Switzerland ... 91 A 5
Joux, Val de (valley), Switzerland ... 91 A 5
Joux-la-Ville, France ... 82 H 5
Jouy, France ... 82 D 3
Jouy-le-Pothier, France ... 82 D 5
Jouy-sur-Morin, France ... 82 G 3
Jowa, Abyssinia ... 110 R 8
Jowai, British India ... 104 N 7
Jowali, British India ... 104 D 7
Jowf, Arabia (see El Djof) ... 102 G 3
Jowli, Arabia ... 102 G 3
Jowlch, British India ... 105 O 12
Joynbay, Guatemala, '92, est. 5,110 ... 66 D 4
Joyce Country (district), Ireland ... 79 B 4
Joynt, Quebec ... 61 B 7
Joynuggur, British India ... 104 M 3
Joynuggur, British India ... 104 N 4
Joypur, British India ... 104 L 2
Jua, El (wady), Africa ... 111 H 3
Jual 86 (lake), Denmark ... 88 F 4
Juan, Arroyo San (rivulet), Uruguay ... 72 G 12
Juan, Cerro San (Mt.), Uruguay 72 F 12
Juana Diaz, Porto Rico, '87, 20,966 ... 68 J 2
Juaname, Africa ... 112 J 10
Juan Angel, Barra (bar), Mexico ... 65 K 4
Juana Ramirez, Isla (Island), Mexico ... 65 J 2
Juan de Fuca, Strait of, British Columbia ... 63 F 4
Juan Fernandez Islands, South America ... 69 E 10
Juan Godoi, Chile, '85, 1,985.. 72 C 9
Juan Gomez, Cuba ... 68 H 3
Juan Hernandez, Cuba ... 68 F 3
Juanl (German East Africa), Africa ... 112 Q 13
Juaui (Italian North-East Africa), Africa ... 112 R 10
Juan Perez Sound, British Columbia ... 63 D 3
Juarez, Argentina, '90, a3,300.. 72 F 11
Juarez, Ciudad, Mexico, '94, 7,000 ... 64 F 2
Juarez, Mexico ... 64 J 4
Juarez (district), Mexico, '94, 39,985 ... 65 J 4
Juarez Celman, Argentina ... 72 E 10
Juba (river), Africa ... 110 P 9
Juba (river), Africa ... 112 R 10
Juba, Turkey in Europe ... 98 B 7
Jub Abata, Turkey in Asia ... 101 K 6
Jubahmeu, Cuba ... 68 F 3
Jubal Island, Egypt ... 110 P 4
Jubba, Africa ... 112 O 9
Jubbulpore, British India (see Jabalpur) ... 104 H 8
Jubeil, Turkey in Asia (see Jebeil) ... 101 F 5
Jubeilch Dagh (Mt.), Turkey in Asia ... 101 K 4
Jülich, Germany ... 85 C 9
Jubera, Spain ... 83 K 3
Jub Ghanim, Turkey in Asia.. 101 J 5
Jubina, Rio (river), Brazil ... 70 F 6
Juby, Cape, Morocco ... 111 C 4
Jucaro, El, Cuba ... 68 H 4
Jucaro (Matanzas), Cuba ... 68 D 1
Jucaro (Puerto Principe), Cuba. 68 G 3
Jucaro, Rio (river), Cuba ... 68 E 1
Jucha, Germany ... 87 E 35
Juchipila, Mexico ... 65 C 2
Juchipila (partido), Mexico, '94, 31,869 ... 65 C 2
Juchique, Mexico ... 65 K 4
Juchitan, Mexico, '91, 9,223.... 65 M 7
Juchitan (distrito), Mexico, '94, 38,526 ... 65 M 7
Juchitlan (Guerrero), Mexico .. 65 H 7
Juchitlan (Jalisco), Mexico .... 65 B 3
Juckstein, Germany ... ... 87 C 35
Jucuapa, Salvador ... 66 G 6
Jucuapa, Volcano, Salvador ... 66 G 6
Jucuaran, Salvador ... 66 G 7
Judas, Point, Costa Rica ... 66 L 10
Judas, Cuyo (Island), Cuba.... 68 G 2
Judas, Pasa de (passage), Cuba ... 68 G 2
Judeideh, El, Palestine ... 102 C 7
Judeideh, Turkey in Asia.... 102 C 5
Judenburg, Austria, '90, 4,612 ... 90 K 9
Judengi, British India ... ... 105 J 11
Judge and Clerk (Islands), Antarctic Ocean ... 2 N 7
Judi Dagh (Mt.), Turkey in Asia 101 K 4
Judique, Nova Scotia ... ... 62 H 4
Judrio (river), Italy ... ... 93 P 2
Judtschen, Germany ... ... 87 C 34
Juelsminde, Denmark ... ... 88 G 5
Juf, El (desert), Africa ... ... 111 E 5
Jufna, Palestine ... ... 102 C 8
Jug (river), Russia ... ... 96 J 3
Jugesur, British India ... ... 104 K 8
Juggernaut, British India (see Puri) ... 104 K 10
Jugjur, Mountains, Siberia .... 100 Q 3
Jugnatea, Germany ... ... 87 B 33
Jugrampur, British India ... 104 L 3
Juigalpa, Nicaragua ... ... 66 D 8
Julne (river), France ... ... 82 E 4
Juist (island), Germany ... ... 85 E 4
Juiz de Fora, Brazil ... ... 71 J 8
Jujuy, Argentina, '95, 4,159 .. 72 D 8
Jujuy (province), Argentina, '95, 49,543 ... 72 D 8
Ju-Kao, China ... ... 107 L 4
Jukkasjärvi, Sweden ... ... 95 M 3
Julamerk, Turkey in Asia .... 101 K 4
Juliana, Nicaragua ... ... 66 K 5
Julcamarca, Peru ... ... 70 C 6
Julck, Central Asia ... ... 100 J 4
Juli, Pera ... ... 70 D 7
Julia (river), Switzerland .... 91 L 5
Juliaca, Peru ... ... 70 C 7
Juliana, Cuba ... ... 68 K 4
Juliana Bay, Santo Domingo (see Neiba Bay) ... 68 D 7
Julian Alps (Mts.), Austria ... 90 H 11
Julianehaab, Greenland ... ... 3 L 10
Julias, Cayos de (Island), Cuba. 68 F 1
Jülich, Germany, '95, 5,397 ... 86 L 3
Julier Pass, Switzerland ... ... 91 M 5
Juliers, Germany (see Jülich).. 86 L 3
Julimes, Mexico ... ... 64 G 3
Juliusburg, Germany, '95, 848.. 87 K 25
Julius Payer Sea, Franz Josef Land ... 3 B 2
Julkl, British India ... ... 104 J 8
Jullunder, British India (see Jalaudbar) ... 104 E 4
Julo Ihnasió, Argentina ... ... 72 E 9
Julpigori, British India (see Jalpaigure) ... 104 M 6
Juluk, Turkey in Asia ... ... 101 E 3
Julutzkaia, Russia ... ... 96 L 5
Juma, Turkestan ... ... 103 M 1
Jumaiu, Persia ... ... 103 H 3
Jumbe Rapids, Africa ... ... 112 L 10
Jumento, El, Cuba ... ... 68 F 2
Jumer, Abu, Africa ... ... 110 O 6
Jumet, Belgium, '90, 23,927... 84 D 8
Jumièges, France ... ... 82 B 2
Jumilla, Spain, '87, 14,334 .... 83 L 6
Jumio, Africa ... ... 110 P 7
Jumla, Nepal ... ... 104 J 5
Jumma (river), British India.. 104 G 6
Jummoo, British India (see Jammu) ... 104 E 3
Jumnotri, British India ... ... 104 G 4
Jamracktchal (Mt.), Eastern Rumelia ... 98 G 6
Junagarh (Bombay Presidency), British India, '91, 31,640.... 104 C 9
Junagarh (Madras Presidency), British India ... 105 J 10
Juncal, Cerro de (Mt.), Argentina ... 72 D 10
Juncal, Chile ... ... 72 D 9
Juncal, Cerro del (Mt.), Chile.. 72 D 9
Juncal, Playou del (battlefield), Venezuela ... 70 D 1
Juncal Island, Uruguay ... ... 72 F 12
Junco, Cuba ... ... 68 H 4
Junco, Rio del (river), Cuba... 68 H 4
Juncos, Porto Rico, '87, 7,317.. 68 K 1
Junction Bay, Australia ... ... 115 E 2
Jundiahy, Brazil ... ... 71 H 8
Jundiatuba, Rio (river), Brazil. 70 D 4
Junee, Australia, a2,000 ... ... 115 H 6
Juneh, Turkey in Asia ... ... 101 F 5
Jungapeo, Mexico ... ... 65 F 4
Jungaria (dependency), Chinese Empire (see Sungaria) ... 107 D 1
Jungarian Ala-tau (Mts.), Central Asia (see Ala-tau) ... 100 L 4
Jungbach, Austria ... ... 90 M 2
Jung-Breslau, Germany (see Inowrazlaw) ... 87 G 27
Jungbunzlau, Austria, '90, a1,518 ... 90 K 3
Jungbunzlau, Austria (on travel map) ... 71 M 3
Jungfern-Heide (park), Berlin, Germany ... 87 G 29
Jungfrau (Mt.), Switzerland.... 91 F 5
Jungfrau (Mt.), Switzerland (on travel map) ... 74 H 5
Jungfrun (Island), Sweden ... 95 K 8
Jungurlengenda, Africa ... ... 112 M 14
Jung-Woschitz, Austria ... ... 90 K 4
Junin, Argentina ... ... 72 E 10
Junin, Peru, a2,000 ... ... 70 B 6
Junin (department), Peru, '76, 209,871 ... 70 B 6
Junin de los Andes, Argentina. 72 C 11
Ju-ning, China ... ... 107 J 4
Junlville, France ... ... 82 J 2
Junker (explorer's route), Africa ... 109 H 4
Junker, Mount, Kongo ... ... 112 O 10
Junk Island, China ... ... 107 E 6
Junk River, Liberia ... ... 111 D 9
Junkseylon Island, Siam (see Salangi) ... 106 C 11
Junk Town, China ... ... 107 E 6
Junner, British India, '91, 11,905 ... 105 E 10
Junsele, Sweden ... ... 95 K 5
Junta, Angra (bay), Africa.... 113 B 4
Juntas de San Antonio, Argentina ... 72 E 8
Junto, Monte (Mt.), Portugal.. 83 C 5
Junub, El (district), Turkey in Asia ... 101 M 7
Juparana, Lake, Brazil ... ... 71 K 7
Jupille, Belgium, '90, 4,561.... 84 G 7
Jupiter Ammon, Egypt (see Siwa Oasis) ... 110 N 3
Jupiter Breakers, Oceanica..... 114 M 8
Juquila, Mexico ... ... 65 J 7
Juquila (district), Mexico, '94, 19,183 ... 65 J 7
Juquira, Brazil ... ... 70 D 3
Jur (river), Africa ... ... 110 N 9
Jura (department), France, '96, 266,143 ... 80 L 6
Jura, Schwäbischer (Mts.), Germany ... 86 Q 9
Jura (river), Germany ... ... 87 B 35
Jura (island), Greece (see Gyaros) ... 99 L 5
Jura, Sound of, Scotland .... 78 E 8
Jura (island), Scotland, '91, 619 78 E 8
Juramento, Rio del (river), Argentina ... 72 E 9
Jura Mountains (Bern), Switzerland ... 91 D 3
Jura Mountains (Vaud), Switzerland ... 91 A 5
Jura Mountains, Switzerland (on travel map) ... 74 H 5
Juraré Island, Brazil ... ... 70 E 5
Jurburg, Russia ... ... 97 D 4
Jurby Head, Isle of Man ... 76 C 4
Jurgens, Russia ... ... 97 E 2
Jur Ghattas, Africa ... ... 110 O 9
Juria, British India ... ... 104 C 8
Jurlbel (river), Siberia ... ... 96 O 2
Jurkina, Russia ... ... 97 L 3
Jurlinskol, Russia ... ... 96 K 4
Jurma, Mount, Russia ... ... 96 L 4
Juro, Sveti (Mt.), Austria .... 89 J 8
Jurten, Mount, Switzerland (see Mount Jorat) ... 91 C 5
Juruá, Rio (river), Brazil..... 70 D 4
Jurua Cataract, Brazil ... ... 71 G 4
Jurucua, Rio (river), Brazil.... 70 F 6
Jurujuba Point, Brazil ... ... 71 K 3
Jurumenha, Brazil ... ... 71 J 5
Jurunas (Indian tribe), Brazil (see Yurunas) ... 71 G 5
Juseret, Belgium, '90, 1,256 ... 84 G 9
Jussey, France ... ... 82 M 5
Jussy, Switzerland, '88, 146... 91 A 6
Jusuf Canal, Turkey in Asia.. 101 L 7
Jutahy, Rio (river), Brazil..... 70 D 4
Jüterbock, Germany (see Jüterbog) ... 85 H 17
Jüterbog, Germany, '95, 8,238. 85 H 17
Jüterbog, Germany (on travel map) ... 74 L 2
Juthia, Siam (see M. Ayuthia).. 106 E 7
Jüthorn, Germany ... ... 87 L 33
Jutiapa, Guatemala, '93, 11,023 ... 66 F 5
Jutiapa (department), Guatemala, '93, 52,856 ... 66 F 5
Jutias, Cayo (island), Cuba.... 68 A 2
Jutigalpa, Honduras ... ... 66 K 5
Jutland (peninsula), Denmark, '90, 942,120 ... 88 D 4
Jutphaas, Netherlands, (commune), '94, est.2,760 ... 84 F 4
Jutrosehin, Germany, '95, 1,891 87 J 25
Juwain, Afghanistan ... ... 103 J 5
Juwanabad, Persia ... ... 103 F 3
Juwun, Persia ... ... 103 E 6
Juxta, Kirkpatrick, Scotland... 78 K 9
Juxtlahuaca, Mexico ... ... 65 H 6
Juxtlahuaca (distrito), Mexico, '94, 17,792 ... 65 H 6
Juzbado, Spain ... ... 83 G 3
Juzennecourt, France ... ... 82 K 4
Jydske Aas (hill), Denmark.... 88 G 2
Jylland, Denmark (see Jutland). 88 E 4
Jyväskylä, Russia, est.2,597... 96 E 8

K

K2 (peak), British India (see Mount Godwin Austen) .... 104 F 2
Kaaden, Austria, '90, 6,889 .... 90 G 3
Kaahka Kaleh, Turkestan, a3,000 ... 103 H 2
Kaakö (island), Norway ... ... 95 M 1
Kaala, New Caledonia ... ... 117 H 10
Kaalualu, Hawaii ... ... 117 O 3
Kaal Veldt (region), South African Republic ... 113 H 3
Kaap Gold Field, South African Republic ... 113 K 3
Kaarta (state), Africa, a300,000 111 D 7
Kaarvik, Norway ... ... 95 L 2
Kaas Breduing (fjord), Denmark 88 D 3
Kaavi, Russia ... ... 96 E 3
Kab, Oasis of Wady-el-, Egypt. 110 O 4
Kaba, Mount (volcano), Sumatra ... 116 B 5
Kaba, Turkey in Asia ... ... 101 J 2
Kababish Arabs (tribe), Africa. 110 O 6
Kabadlan, Bokhara ... ... 103 M 2
Kabadlan (district), Bokhara .. 103 N 2
Kabag or Kebock Head, Scotland ... 78 D 3
Kabaish (tribe), Africa ... ... 110 O 7
Kabaklepe, Turkey in Asia.. 101 G 4
Kabalusu Island, Dutch East India ... 116 G 4
Kabambarre, Kongo ... ... 112 O 12
Kabanda, Africa ... ... 112 K 13
Kabanda, Africa ... ... 112 K 14
Kabanga, Kongo ... ... 112 N 12
Kabango, Africa ... ... 112 L 14
Kabango, Africa ... ... 112 M 13
Kabara, Africa ... ... 111 F 6
Kabarda (district), Russia .... 96 H 7
Kabardinsk, Russia ... ... 96 G 7
Kabare, Africa ... ... 112 N 14
Kabati, Africa ... ... 110 P 6
Kabba, Africa ... ... 111 H 8
Kabbune-el-Hammaden, Egypt.. 110 T 4
Kabebe, Kongo ... ... 112 M 13
Kabele, Lake, Kongo ... ... 112 N 13
Kabelen (point), Denmark .... 88 C 2
Kabelvaag, Norway, a300 .... 95 J 2
Kabenau River, New Guinea (German) ... 116 H 2
Kabillen, Russia ... ... 97 D 3
Kabinda, Africa, a10,000 ... 112 K 12
Kabinda (district), Africa ... 112 K 12
Kabinda, Kongo ... ... 112 N 13
Kabine, Siam ... ... 106 F 8
Kabingo, Mount, Africa ... 112 K 13
Kabiskow (Mt.), Cape Colony . 113 D 6
Kab Island, Persia ... ... 103 C 5
Kab Kabie, Africa ... ... 110 N 7
Kabllja Island, Oman ... ... 102 O 8
Kabo, Africa ... ... 112 L 10
Kaboba, Africa ... ... 110 R 8
Kabompo, Africa ... ... 112 M 14
Kabompo, River, Africa ... 112 N 14
Kabrega, Africa ... ... 112 O 10
Kabrin, Oman ... ... 102 O 5
Kabrova, Bulgaria (see Gabrovo) 98 H 6
Kabr Tell Hadidi, Turkey in Asia ... 101 K 5
Kabru, Mount, Nepal ... ... 104 L 6
Kabtlya, Mount, Africa ... ... 110 Q 7
Kabue, Lake, Kongo ... ... 112 N 13
Kabul (capital), Afghanistan, a70,000 ... 103 N 3
Kabul (province), Afghanistan. 103 L 4
Kabul River, Afghanistan ... 103 O 3
Kabunda, Africa ... ... 112 O 13
Kaburuan Island, Dutch East India ... 116 G 4
Kabushan, Persia (see Kucham) 103 H 2
Kabuta, Africa ... ... 112 O 13
Kachalinsk, Russia, est.3,120.. 96 H 6
Kachh, British India ... ... 104 A 4
Kachh, Gulf of, British India (see Gulf of Cutch) ... 104 B 8
Kachh, Ran of, British India (see Rann of Cutch) ... 104 C 8
Kachh (state), British India (see Cutch), '91, 558,415 .... 104 B 8
Kachh Gundava, British India (see Cutch Gundava) ... ... 104 A 5
Kachi (district), Tibet ... ... 107 D 4
Kachirika, Africa ... ... 112 P 13
Kachiyama, Japan ... ... 108 K 6
Kaczyka, Austria ... ... 89 R 4
Kada, Japan ... ... 108 H 7
Kadaffjot (river), Iceland ... 88 P 3
Kadam (island), British India. 105 D 14
Kadamgah, Persia ... ... 103 H 2
Kadanai, Afghanistan ... ... 103 M 5
Kadanai (river), British India.. 104 A 4
Kadapa, British India, '91, 17,379 ... 105 G 12
Kadarmeh, Ras (cape), Sokotra. 112 N 9
Kaddera, Africa ... ... 111 J 8
Kade, Africa ... ... 111 C 7
Kadero, Africa ... ... 110 O 7
Kadhimeln, Turkey in Asia ... 101 L 6
Kadi, El, Africa ... ... 111 C 5
Kadi, British India, '91, 16,331. 104 D 8
Kadi, Wady el, Turkey in Asia 102 C 4
Kadibu, Africa ... ... 112 P 11
Kadibanti, British India ... 104 N 2
Kadljah, Ras (cape), Tunis .... 111 J 2
Kadikeui, Turkey in Asia (see Kadikoi) ... 101 C 2
Kadikloi, Turkey in Europe .... 98 J 7
Kadikoi (Angora), Turkey in Asia ... 101 E 3
Kadikoi (Constantinople), Turkey in Asia ... 101 C 2
Kadimboda, Africa ... ... 112 M 13
Kadinga, Kongo ... ... 112 M 13
Kadiuo, Russia ... ... 97 H 4
Kadiri, British India ... ... 105 G 12
Kadirpur, British India ... 104 D 4
Kadja (river), Turkey in Asia.. 98 D 2
Kadja (river), Turkey in Europe (on local map) ... 98 C 2
Kadlenen, Denmark ... ... 88 B 1
Kadmus, Turkey in Asia ... ... 101 F 5
Kadnikof, Russia, est.1,415 ... 96 H 4
Kadom, Russia, est.7,258 ... 96 H 5
Kadrabad, British India, '91, 23,353 ... 105 F 10
Kadsusa (old province), Japan. 108 H 8

Kaduma, Burma ..... 106 B 3
Kadupa Islands, Dutch East India ..... 116 F 6
Kadur, British India ..... 105 F 13
Kadwe, Burma ..... 106 D 8
Kadyi, Russia ..... 96 H 4
Kadzand, Netherlands ..... 84 B 6
Kaeaedi, Africa ..... 111 C 6
Kaedi, Africa (see Kaeaedi) ... 111 C 6
Kaemenæ Island, Greece ..... 99 M 8
Kaena Point, Hawaii ..... 117 M 1
Kaengwe, Mona, Africa ..... 112 M 13
Kaf, Arabia ..... 102 G 2
Kafaila, Kongo ..... 112 N 13
Kafar, Turkey in Asia..... 101 L 5
Kaffa, Africa ..... 110 P 9
Kaffa (region), Africa ..... 110 Q 9
Kaffa, Russia (see Feodosia)... 97 K 9
Kaffa Bay, Russia ..... 97 K 9
Kaffabe, Africa ..... 111 F 8
Kaffraria (region), Cape Colony 113 J 6
Kaffura Cape, New Guinea (Dutch) ..... 116 H 5
Kaffzig, Germany ..... 87 D 25
Kafimbi, Africa ..... 112 O 13
Kafir, Kaleh, Persia ..... 103 H 3
Kafiristan (region), Afghanistan 103 O 3
Kafiristan (region), British India 104 C 2
Kafirnahan, Bokhara ..... 103 N 1
Kafirnahan River, Bokhara .... 103 N 2
Kafisia, Africa ..... 112 O 12
Kafkafa, Jebel (Mt.), Turkey in Asia ..... 102 D 7
Kafr Abatha, Egypt ..... 110 S 4
Kafr Abu Ghalib, Egypt ..... 110 T 3
Kafr Bulin, Egypt ..... 110 R 4
Kafr-ed-Danar, Egypt ..... 110 R 3
Kafr-el-Battikh, Egypt ..... 110 T 3
Kafr-esh-Sheik, Egypt ..... 110 S 3
Kafr-ez-Zal-yat, Egypt, '82, 5,581 ..... 110 S 4
Kafr Negum, Egypt ..... 110 S 4
Kafukwe (river), Africa ..... 112 N 14
Kafumdango, Africa ..... 112 M 13
Kafuru, Kongo ..... 112 N 9
Kafut, Kuh-i- (Mt.), Persia .... 103 E 3
Kafuta, Africa ..... 112 N 14
Kaga (old province), Japan .... 108 H 5
Kaga Bazu (Mt.), Africa ..... 110 M 8
Kaga Guele (Mt.), Africa ..... 110 M 8
Kagalnikaia, Russia, est3,838.. 96 G 6
Kagawa (division), Japan, '96, est.685,000 ..... 108 F 1
Kagawong, Ontario ..... 60 C 2
Kagayanes Islands, Philippine Islands ..... 116 F 3
Kagayan Sulu (island), Philippine Islands ..... 116 E 3
Kageruma Shima (island), Japan 108 P 5
Kagiswil, Switzerland, '88, 205. 91 G 4
Kagizman, Russia, est.3,435 ... 96 H 7
Kago, Japan ..... 108 E 8
Kagoma, Kongo ..... 112 N 13
Kagoshima, Japan, '94, est.55,-495 ..... 108 D 8
Kagoshima (division), Japan, '96, est.1,076,000 ..... 108 G 1
Kagoshima Bay, Japan ..... 108 E 8
Kagosima, Japan (see Kagoshima) ..... 108 E 8
Kagran, Austria ..... 90 E 5
Kagul, Russia, est.5,980 ..... 97 F 9
Kagunga, Africa ..... 112 O 12
Kahan, British India ..... 104 B 5
Kahanama, Kongo ..... 112 O 10
Kahayan River, Borneo..... 116 D 5
Kahenda, Africa ..... 112 K 13
Kahhandki, British India .... 105 E 11
Kahinga, Africa ..... 112 N 14
Kahlorl Saki (island), Japan ... 108 N 2
Kahirl, Persia ..... 103 J 7
Kahla, Germany ..... 86 L 14
Kahlberg, Germany ..... 87 D 29
Kahlberg, Germany (on travel map) ..... 74 O 1
Kahlbude, Germany ..... 87 D 27
Kahlenberg (Mt.), Austria .... 90 C 5
Kahlenbergerdorf, Austria ..... 90 C 5
Kahme, Germany ..... 87 G 23
Kahna, Persia ..... 103 F 7
Kaho (river), British India ... 104 B 5
Kahoolawe (island), Hawaii ... 117 N 2
Kahtan, Beni (tribe), Arabia .. 102 J 6
Kahu-hea-ue, Africa ..... 112 M 14
Kahuku Point, Hawaii..... 117 N 1
Kahului, Hawaii ..... 117 O 1
Kahungula, Africa ..... 112 M 12
Kahuri Daraz, Persia ..... 103 G 7
Kahuva, Africa ..... 112 L 15
Kahweambelewagamot, Lake, Ontario ..... 60 G 2
Kahwiz, Persia ..... 103 D 6
Kai (Chi-li), China ..... 107 J 3
Kai (Kui-chau), China ..... 107 H 5
Kai, French Indo-China ..... 106 H 6
Kai (old province), Japan ..... 108 J 6
Kai, Russia ..... 96 K 4
Kaiadzhik, Eastern Rumelia ... 98 H 6
Kaiapoi, New Zealand, '96, est.2,071 ..... 117 D 7
Kaias, Africa ..... 112 K 15
Kai-chou, Korea ..... 108 C 4
Kaid Zettat, Morocco ..... 111 E 2
Kaiele Waho Channel, Hawaii. 117 M 1
Kaieteur Falls, British Guiana 70 F 2
Kai-feng, China, '96, 100,000.. 107 J 4
Kaifong-fu, China (see Kaifeng) 107 J 4
Kaifung-fu, China (see Kaifeng) 107 J 4
Kai Garlep (river), Africa (see Orange River) ..... 113 D 5
Kai-hau, China ..... 107 G 6
Kaihau Kauri Point, New Zealand ..... 117 F 10
Kaihlo, New Zealand ..... 117 E 2
Kaihura, Africa ..... 112 O 11
Kailasa Mountain, Tibet (see Kailas Mountain) ..... 104 H 4
Kailas Mountain, Tibet..... 104 H 4
Kailor, Turkey in Europe, a4,000 ..... 98 D 8
Kailua, Hawaii ..... 117 O 2
Kailub, Jebel (Mt.), Africa.... 110 O 7
Kaimabad, Persia ..... 103 E 4
Kaimas, Turkey in Asia ..... 101 D 3
Kaimeul (Island), Greece ..... 99 J 7
Kaimu, Hawaii ..... 117 P 3
Kain, Persia, n8,000 ..... 103 H 4
Kain (district), Persia ..... 103 H 4
Kain (province), Persia ..... 103 H 4
Kaina, Turkey in Asia ..... 102 H 6
Kainach (river), Austria ..... 90 L 10
Kainara (river), Russia ..... 97 G 8
Kaingyi, Burma ..... 106 C 3
Kainsk, Siberia, est.8,222 ..... 100 K 3
Kainta, British India ..... 105 K 9
Kaioa Island, Moluoca Is. ..... 116 G 5
Kaioke Island, Japan ..... 108 P 2
Kaionko, Africa ..... 112 N 14
Kaipara Harbor, New Zealand. 117 E 2
Kaipova, Russia ..... 96 K 5
Kaipudir Bay, Arctic Region .. 3 L 1
Kaipudir Bay, Russia ..... 96 M 2
Kair, River, Persia ..... 103 H 8
Kair, Persia ..... 103 J 8
Kaira, British India, '91, 10,101 104 D 8
Kairana, British India, '91, 18,420 ..... 104 F 5
Kairatu, Moluoca Is..... 116 G 5
Kairike, Russia ..... 101 K 2
Kairwna, Tunis, a15,000..... 111 J 2
Kairy, Russia ..... 97 J 8
Kaisarieh (Asia Minor), Turkey in Asia, a60,000 ..... 101 F 3
Kaisarieh (Syria), Turkey in Asia ..... 101 F 6
Kaiserbad, Hungary ..... 89 O 7
Kaiser Ebersdorf, Austria .... 90 E 7
Kaiser-Franzensbrnan, Austria (see Frazensbad) ..... 90 E 3
Kaiser Gebirge (Mt.), Austria.. 90 E 8
Kaiserin Augusta River, New Guinea (German) ..... 116 H 2
Kaiser-Karlsbad, Austria (see Karlsbad) ..... 90 F 3
Kaisersesch, Germany ..... 86 M 5
Kaiserslautern, Germany, '95, 40,828 ..... 86 O 6
Kaiserslautern, Germany (on travel map) ..... 74 H 4
Kaisers Loch (arm of river), Germany ..... 87 M 30
Kaiserwerth, Germany, '95, 2,371 ..... 86 K 4
Kaiser Wilhelm Canal, Germany ..... 85 E 9
Kaiser Wilhelm Caoal, Germany (on travel map) ..... 74 J 1
Kaiser Wilhelm Gedächtniss Kirche (church), Berlin, Germany ..... 87 J 30
Kaiser Wilhelm Land, New Guinea (German) ..... 116 G 2
Kaiser Wilhelmsburg, Africa .. 112 K 9
Kais Island, Persia ..... 103 E 7
Kai-soag, Korea ..... 108 C 5
Kaisono, Africa ..... 110 L 5
Kaitangata, New Zealand, '91, 1,145 ..... 117 C 9
Kaithal, British India, '91, 15,768 ..... 104 F 5
Kaitum Elf (river), Sweden ... 95 L 3
Kaiwi Channel, Hawaii ..... 117 N 1
Kai-ying, China ..... 107 K 6
Kaj, Persia ..... 103 C 3
Kaja Libaa, Africa ..... 112 Q 10
Kajana, Russia, est.1,220 ..... 96 E 3
Kajangle Islands, East India Is. 116 H 3
Kajeske, Mount, Africa ..... 110 M 7
Kajiki, Japan ..... 108 E 8
Kaju River, Persia ..... 103 J 7
Kakaban Island, Dutch East India ..... 116 E 4
Kakabika, Falls of, Ontario ... 60 H 5
Kakanui Mountains, New Zealaod ..... 117 C 8
Kakanui River, New Zealand.. 117 D 8
Kakardista (Mt.), Greece ..... 99 D 1
Kak-ba Island, French Indo-China ..... 106 H 4
Kakegawa, Japan, '86, est.5,546 108 J 6
Kakenje, Africa ..... 112 M 14
Kakhetia (district), Russia ... 101 L 2
Kakhk, Persia, a4,000 ..... 103 H 3
Kakhovka, Russia ..... 97 J 8
Kakimba, Africa ..... 112 J 14
Kakkis, Russia ..... 97 G 1
Kako, Africa ..... 112 O 10
Kakoba, Kongo ..... 112 L 12
Kakou, Palestine ..... 102 B 7
Kakonda, Africa ..... 112 K 14
Kakongo, Africa ..... 112 M 12
Kakovuni (Mt.), Greece ..... 99 F 7
Ka Ksom, Siam ..... 106 G 7
Kakua, Africa ..... 112 K 13
Kakulovar (river), Africa ..... 112 K 15
Kal, Hungary ..... 89 M 4
Kala (river), Persia ..... 103 A 2
Kalaat Abu Rejash, Turkey in Asia ..... 101 K 5
Kalaat Bisheh, Turkey in Asia. 102 J 7
Kalaat Derajl, Turkey in Asia. 101 M 7
Kalaat el-Hassa, Turkey in Asia ..... 101 G 7
Kalaat el-Medik, Turkey in Asia 101 G 5
Kalaat-el-Wijh, Turkey in Asia 102 F 4
Kalaat-en Nakhl, Egypt ..... 110 P 3
Kalaat Makhul, Turkey in Asia 101 K 5
Kalaat Mdawara, Turkey in Asia ..... 102 F 3
Kalaat Ramadi, Turkey in Asia 101 K 6
Kalaat Tumadi, Turkey in Asia 101 K 6
Kalabagh, British India ..... 104 C 3
Kalabagh Range, British India. 104 C 3
Kala Bar Panjah, Afghanistan, a10,000 ..... 103 O 2
Kalabshe, Egypt ..... 110 P 5
Kalach (Great Russia), Russia. 96 H 5
Kalach (South Russia), Russia. 96 H 6
Kaladan, Burma ..... 106 A 4
Kaladan (river), Burma ..... 106 A 4
Kaladan Bay, Burma ..... 106 A 5
Kaladar, Ontario ..... 60 H 3
Kalae (Mt.), Hawaii ..... 117 N 1
Ka Lae Point, Hawaii ..... 117 O 3
Kalafat, Rumania, a5,400 ..... 98 F 5
Kalagok (Island), Burma ..... 106 C 7
Kalaguas Islands, Philippine Is. 116 F 2
Kala Haji Khan, British India. 104 A 4
Kalahari-Bushmen (tribe), Africa ..... 112 M 16
Kalahari Desert, Africa ..... 113 E 3
Kalahasti, British India, '91, 11,754 ..... 105 G 13
Kalah Shergat, Turkey in Asia 101 K 5
Kala Islands, Greece ..... 99 G 4
Kalajok, Russia ..... 96 D 3
Kalaka, Africa ..... 110 N 8
Kalakan (river), Siberia..... 100 O 3
Kala Khawaha, Afghanistan... 103 O 2
Kala Khum, Bokhara ..... 103 O 1
Kalakhund, British India ..... 104 F 8
Kalaki, Russia ..... 101 M 1
Kalakin, Turkey in Asia ..... 101 L 4
Kala Kurra, Africa ..... 110 K 8
Kalala, Abyssinia ..... 110 Q 8
Kalala, Africa ..... 110 K 6
Kalala, Kongo ..... 112 L 12
Kalalab, Africa ..... 110 P 6
Kalala Kazemba, Kongo ..... 112 M 13
Kalam (province), Africa ..... 110 J 8
Kalam, British India ..... 104 D 2
Kalam, Moluoca Is..... 116 G 4
Kalamæ, Greece (see Kalamata) 99 F 7
Kalamaki, Greece ..... 99 H 5
Kalamaki, Cape, Turkey in Asia 99 L 1
Kalamas (river), Turkey in Europe ..... 98 C 9
Kalamata, Greece, '89 (commune), 15,479 ..... 99 F 6
Kalambaka, Greece, '89, 1,939. 99 E 1
Kalambo, Africa ..... 112 O 13
Kalamita Bay, Russia ..... 97 J 9
Kalamitza Bay, Greece ..... 99 K 3
Kalamos, Greece, '89, 671 ..... 99 J 4
Kalamsir, Persia ..... 103 G 3
Kalamus, Portu (port), Greece. 99 K 4
Kala Nan, Afghanistan..... 103 K 3
Kalanaur, British India ..... 104 E 5
Kalanchak, Russia ..... 97 J 8
Kalandar, Afghanistan ..... 103 L 5
Kalandritsa, Greece ..... 99 E 4
Kalanh, Siam ..... 106 F 8
Kalankalan, Africa ..... 111 D 8
Kalanta, Persia ..... 103 F 4
Kalanzao, Persia ..... 103 H 7
Kalao Island, Dutch East India 116 F 6
Kalar (river), Siberia ..... 100 O 3
Kalarash, Rumania, est.8,125 .. 98 K 4
Kalarash, Russia ..... 97 G 8
Kalarashi, Rumania (see Kalarash) ..... 98 K 4
Kalaritæs, Greece, '89, 842 .... 99 D 1
Kälarne, Sweden ..... 95 K 5
Kalas, El, Africa ..... 110 P 6
Kalasekarapatnam, British India, '91, 15,924 ..... 105 G 15
Kala Sist, Turkestan ..... 103 O 2
Kalassa, Africa ..... 112 O 13
Kalassim, Siam ..... 106 F 6
Kalatash Peak, Russia ..... 103 C 1
Kalat Balis, Turkey in Asia ... 101 H 4
Kalat Blat, Turkey in Asia ... 102 D 8
Kalateh, Russia (see Kalach) .. 96 H 5
Kalat el-Belka, Turkey in Asia. 102 D 9
Kalat el-Nejim, Turkey in Asia 101 H 4
Kalati, Persia ..... 103 C 2
Kalaton Island, Dutch East India ..... 116 F 6
Kalau, Germany, '95, 2,906 ... 85 J 18
Kalauri (island), Greece (see Poros) ..... 99 J 5
Kalaus (river), Russia ..... 96 H 6
Kalavra Islands, Turkey in Asia ..... 99 P 6
Kalavryta, Greece, '89, 1,237 .. 99 F 4
Kala Wamar, Turkestan ..... 103 O 2
Kala Wanj, Bokhara ..... 103 O 1
Kalbak, Denmark ..... 88 B 2
Kalbe (an-der-Milde), Germany, '95, 1,804 ..... 85 G 13
Kalbe (an-der-Saale), Germany, '95, 9,610 ..... 85 J 14
Kalbea See (lake), Germany .. 87 E 32
Kalb, Ras el (cape), Arabia.... 102 L 9
Kaldar, Afghanistan ..... 103 M 2
Kaldbakr (Mt.), (North Amt.), Iceland ..... 88 P 2
Kaldbakr (Mt.), (South Amt.), Iceland ..... 88 P 3
Kaldenkirchen, Germany, '95. 3,436 ..... 85 K 3
Kalea, El, Turkey in Asia ..... 102 G 6
Kaledino, Russia ..... 97 K 3
Kaleojik, Turkey in Asia ..... 101 E 2
Kaleh, Persia ..... 103 B 2
Kaleh, Ak (near Ardebil), Persia 103 C 1
Kaleh, Ak (near Sebzewar), Persia ..... 103 G 2
Kaleh, Kum, Turkey in Asia .. 98 A 2
Kaleh, Rum, Turkey in Asia, a2,000 ..... 101 G 4
Kaleh Bazaft, Persia ..... 103 C 4
Kaleh Bikul, Persia ..... 103 F 7
Kaleh Duzdi, Persia ..... 103 G 7
Kaleh Gaobar, Afghanistan .... 103 L 3
Kaleh-i Fath, Afghanistan .... 103 K 5
Kaleh-i Maldan, Persia ..... 103 G 3
Kaleh-i Tal, Persia ..... 103 C 5
Kaleh Jafir, Afghanistan ..... 103 M 3
Kaleh Kuh (Mt.), Persia ..... 103 C 4
Kaleh Mloar Pass, Persia .... 103 H 3
Kaleh Nau, Persia ..... 103 J 3
Kaleh Nazar, Persia ..... 103 D 4
Kaleh Shahar, Afghanistan .... 103 L 3
Kaleh Wali, Afghanistan .... 103 K 3
Kaleh Zargar, Persia ..... 103 H 4
Kaleh Zeva, Persia ..... 103 A 2
Kalem, Mount, Borneo ..... 116 E 5
Kalenberg (Mt.), Austria (see Kahlenberg) ..... 90 C 5
Kalengue, Kongo ..... 112 N 13
Kalerajuck (cape), Greenland.. 3 M 9
Kaleshkii, Russia ..... 96 H 3
Kale Sultanieh, Turkey in Asia, a10,000 ..... 101 B 2
Kalfafell, Iceland ..... 88 P 3
Kalfafellstadr, Iceland ..... 88 Q 3
Kalfarnæs, Norway ..... 95 K 2
Kalgalaksha, Russia ..... 96 G 2
Kalgao, China, '96, a70,000 ... 107 K 2
Kalgo, Africa ..... 111 G 7
Kal Gosh, Persia ..... 103 H 5
Kalgueff Island, Russia (see Koulgujef Island) ..... 96 J 2
Kalhat, Oman ..... 102 P 5
Kallakra (cape), Bulgaria (see Tchetigra Burnu) ..... 98 L 5
Kali Anda, Sumatra ..... 116 C 6
Kalianpur, British India ..... 104 K 6
Kalinazin, Russia, est.8,152 ... 97 L 3
Kaligiri, British India ..... 105 G 12
Kalkman Kuh (Mt.), Persia .... 103 H 7
Kalimnos (Island), Turkey in Asia ..... 101 B 4
Kalinadi (river), British India. 105 D 12
Kalingapatam, British India .. 105 K 10
Kalinjar, British India ..... 104 H 7
Kalinovka, Russia, est.3,277 ... 97 J 8
Kalinowitz, Germany ..... 87 L 27
Kalish, Russia (see Kalisz) ... 97 B 6
Kali Susu Bay, Dutch East India ..... 116 F 5
Kalisz, Russia, est.20,060 ..... 97 B 6
Kalisz, Russia (on travel map). 74 O 3
Kalisz (government), Russia, '97, 846,334 ..... 97 B 6
Kalitsa, Greece (see Amalias). 99 D 5
Kalitventskayn, Russia (see Ust Bielokalitvenskala) ..... 96 H 6
Kalix Elf (river), Sweden ..... 95 M 3
Kalk, Germany, '95, 15,563 ... 86 L 5
Kalka, British India ..... 104 F 4
Kalkandele, Turkey in Europe, a14,000 ..... 98 C 6
Kalkar, Germany ..... 85 J 3
Kalk Bay Station, Cape Colony, '91, 1,456 ..... 113 B 7
Kalkilieh, Palestine ..... 102 B 8
Kalkial, Mexico ..... 64 O 7
Kalkovo, Bulgaria ..... 98 F 6
Kalk-Podol, Austria ..... 90 M 4
Kalksburg, Austria ..... 90 B 7
Kalkuny, Russia ..... 97 F 4
Kall, Sweden ..... 95 H 5
Kalla, Lake, Russia ..... 96 E 3
Kalladakurichi, British India, '91, 11,096 ..... 105 F 15
Kallandsö (island), Sweden . 95 H 7
Kallansiya, Sokotra ..... 102 N 9
Kallantsoog, Netherlands ..... 84 E 3
Kallebo Strand, Denmark ..... 88 O 5
Kallich, Austria ..... 90 G 2
Kallies, Germany, '95, 3,771 .. 87 F 22
Kallies, Germany (on travel map) ..... 74 N 2
Kallikot, British India .. ... 105 K 10
Kallia, Egypt ..... 110 S 3
Kalliloowen, Germany ..... 87 E 36
Kalló, Nagy-, Hungary, '90, 5,-632 ..... 89 O 4
Kallsjö (lake), Sweden..... 95 H 5
Kallstaviken (bay), Sweden .... 95 M 8
Kalltorpsjö (lake), Sweden ... 95 N 9
Kallundborg, Denmark (see Kalundborg) ..... 88 J 5
Kalmar, Sweden, '96, 12,247 .. 95 K 8
Kalmar (län), Sweden, '95, est.229,176 ..... 95 K 8
Kalmar Sund (sound), Sweden.. 95 K 8
Kalmeti, Turkey in Europe ... 98 E 7
Kalmikof, Central Asia, est. 1,381 ..... 100 H 4
Kalmuck Nomades (tribe), Russia ..... 96 H 6
Kalmucks (tribe), Russia .... 96 H 6
Kal Mura (river), Persia ..... 103 G 3
Kalna, British India (see Culna) ..... 104 M 8
Kahiboloto, Russia ..... 97 H 7
Kaloa, Hawaii ..... 117 M 1
Kalocsa, Hungary, '90, 18,176.. 89 L 5
Kalocsa, Hungary (on travel map) ..... 74 O 5

Kalofer, Eastern Rumelia .. 98 H 6
Kalogria, Cape, Greece .. .. 99 D 4
Kalojange Cataract, Africa .. 112 M 14
Kalol (near Ahmedabad), British India .. 104 D 8
Kalol (near Baroda), British India .. 104 D 8
Kalolimni Island, Turkey in Asia .. 101 C 2
Kalomo, Africa .. 112 N 15
Kalomos (island), Greece .. 99 C 3
Kalonga, Kongo .. 112 O 14
Kalonge, Africa .. 112 L 13
Kaloni, Turkey in Asia .. 101 B 3
Kaloni, Port, Turkey in Asia .. 101 A 3
Kalö Vig (bay), Denmark .. 88 G 4
Kaloyeri Rocks, Greece .. 99 M 4
Kalpasheva, Siberia .. 100 L 3
Kalpeni (island), British India 105 D 14
Kalpi, British India, '91, 12,713 104 G 6
Kalpitiya, Ceylon .. 105 G 15
Kalpolna, Hungary .. 89 M 4
Kals, Austria .. 90 F 9
Kalsö (island), Denmark .. 88 B 1
Kaltbrunn, Switzerland, '88, 622 .. 91 K 3
Kalte Hofe, Germany .. 87 M 33
Kaltenbach, Austria .. 90 D 9
Kaltenkirchen, Germany .. 85 E 11
Kaltenleutgeben, Austria .. 90 N 7
Kaltern, Austria .. 90 C 11
Kaluaaha, Hawaii .. 117 N 1
Kaluga, Russia, '92, est.42,921 97 L 4
Kaluga (government), Russia, '97, 1,178,835 .. 97 K 4
Kalugareni, Rumania .. 98 H 4
Kaluma, Africa .. 112 Q 13
Kalumbu, Africa .. 112 K 13
Kalumpang Bay, Borneo .. 116 E 5
Kalunabad, Persia .. 103 B 2
Kalundborg, Denmark, '90, 3,566 88 J 5
Kalundborg Fjord, Denmark .. 88 H 5
Kalundri (river), British India 105 Q 12
Kalungombo, Africa .. 112 K 13
Kalusa, Africa .. 112 P 14
Kalusz, Austria, '90, 7,526 .. 89 Q 3
Kalutara, Ceylon .. 105 G 16
Kalvand, Persia .. 103 F 5
Kalvaria, Russia, est.10,087 .. 97 D 4
Kalvariya, Russia (see Kalvaria) 97 D 4
Kalvö (island), Norway .. 95 G 4
Kalw, Germany, '90, 4,522 .. 86 P 8
Kalwa, British India .. 105 O 10
Kalwarya, Austria .. 89 L 2
Kalwarya, Austria (on travel map) .. 74 P 4
Kalyan, British India, '91, 12,-608 .. 105 D 10
Kalyan, British India, '91, 13,-026 .. 105 F 11
Kalyan, British India (on local map) .. 105 Q 9
Kalybia, Greece, '89, 1,499 .. 99 J 4
Kalyub, Egypt, '82, 8,644 .. 110 S 5
Kalyubieh (province), Egypt, '82, 271,391 .. 110 S 4
Kam, Siam .. 106 E 6
Kam, Ain el-, Turkey in Asia .. 101 H 5
Kama, British India, '91, 11,-417 .. 104 F 6
Kama, Burma .. 106 B 5
Kama (river), Russia .. 96 K 4
Kamaggas, Cape Colony .. 113 C 5
Kamaing, Burma .. 106 C 2
Kama Island, Oceanica (see Iuripik) .. 114 F 4
Kama-Kama, Africa .. 112 N 15
Kamalle, Mount, Africa .. 110 K 8
Kamamet, British India .. 105 H 11
Kamango, Africa .. 112 O 13
Kamar, Ghubbet al (bay), Arabia .. 102 N 8
Kamaran Island, Turkey in Asia 102 H 8
Kamaran's Well, Australia .. 115 E 4
Kamarelle, Cape, Crete .. 99 B 9
Kamarliu, Russia .. 96 H 8
Kamaro, Africa .. 111 D 8
Kamaru, Persia .. 103 D 6
Kamashi, British India .. 104 H 7
Kamato, Africa .. 111 D 8
Kamat-rakas (Mt.), Tibet .. 107 B 4
Kamba Kaladi, Africa .. 112 M 13
Kambala, Africa .. 112 K 14
Kambalnisa (inlet), Russia .. 96 J 2
Kambangan Island, Java .. 116 C 6
Kamba Poka, Africa .. 112 L 13
Kambara (island), Fiji .. 117 C 4
Kambay, British India (see Cambay) .. 104 D 8
Kambaya, Africa .. 111 D 8
Kamberg, Germany, '95, 2,373 .. 86 M 7
Kambia, Africa .. 111 C 8
Kambing Island, Dutch East India .. 116 G 6
Kambo, Norway .. 95 D 2
Kamboja, French Indo-China (see Cambodia) .. 106 G 8
Kambomba, Africa .. 112 P 13
Kambos, Greece .. 99 F 7
Kambula, South African Republic .. 113 K 4
Kambuta, Africa .. 112 L 14
Kambyna Island, Dutch East India .. 116 F 6
Kamchatka, Nijni, Siberia .. 100 T 3
Kamchatka (peninsula), Siberia 100 S 3
Kamchatka, Verkhni, Siberia, est.210 .. 100 S 2
Kamchnyen, French Indo-China 106 H 5
Kameda, Japan .. 108 K 4
Kamen, Germany, '95, 7,561 .. 85 J 6
Kamen, Russia .. 97 G 4
Kamenetz, Russia .. 97 J 4
Kamenetz-Podolski, Russia (see Kaminiets Podolski) .. 97 F 7
Kamenitz, Austria .. 90 M 5
Kamenitza, Servia .. 98 B 4
Kamenitza, Turkey in Europe .. 98 E 6
Kamenitz-an-der-Linde, Austria 90 K 5
Kamenka (Kharkof), Russia .. 96 G 6
Kamenka (Kherson), Russia .. 97 J 8
Kamenka (Podolia), Russia .. 97 G 7
Kamenni Island, Arctic Region. 3 J 1
Kamenni Island, Siberia .. 100 L 1
Kamenno, Lake, Russia .. 96 F 3
Kamennui, Cape, Arctic Region .. 3 E 2
Kamenny, Cape, Siberia .. 96 O 2
Kamenogorsk, Ust, Central Asia, est.6,819 .. 100 L 3
Kamenopole, Bulgaria .. 98 F 5
Kamenskaia, Russia, est.4,303 .. 96 H 6
Kamenskaya, Russia (see Kamenskaia) .. 96 H 6
Kamenskii, Russia .. 96 M 4
Kamenz (Saxony), Germany, '95, 7,694 .. 86 K 19
Kamenz (Silesia), Germany .. 87 L 24
Kamerob, Jebel (Mt.), Egypt .. 110 P 5
Kamerun, Africa .. 112 J 9
Kamerun (German colony), Africa .. 112 J 9
Kamerun (German dependency), Africa, a3,000,000 .. 109 G 4
Kamerun Mountain, Africa .. 112 J 9
Kames (village), Scotland, '91, 434 .. 78 F 8
Kamesburgh (village), Scotland, '91, 753 .. 78 F 8
Kamet, British India .. 104 G 4
Kamet-rakas (Mt.), Tibet .. 107 B 4
Kametsu, Japan .. 108 P 5
Kamidnani, Turkey in Asia .. 101 F 4
Kamies Bergen (Mt.), Cape Colony .. 113 D 6
Kami Koshiki (island), Japan .. 108 D 8
Kamila, Crete .. 99 E 9
Kamila (island), Turkey in Asia .. 101 B 5
Kamilleroy, Australia .. 115 F 3
Kamilukuak Lake, Canada .. 63 L 1
Kamimbe, Africa .. 112 N 14
Kamin, Germany, '95, 1,585 .. 87 E 25
Kaminareschi, Rumania .. 98 K 1
Kaminiets Podolsk, Russia, '90, est.36,630 .. 97 F 7
Kaminitsa (river), Greece .. 99 E 4
Kaminone Shima (island), Japan 108 P 5
Kaminskeg Lake, Ontario .. 60 H 2
Kamlonka, Austria, '90, 6,483 .. 89 Q 1
Kamiran, Persia .. 103 B 3
Kamishevakha, Russia .. 97 L 7
Kamishlof, Russia, est.4,636 .. 96 M 4
Kamish Samara Lakes, Central Asia .. 96 K 6
Kam Kheut, French Indo-China 106 G 5
Kamki (Mt.), Persia .. 103 A 1
Kamlarken, Germany .. 87 F 28
Kam-Long-Vai, French Indo-China .. 106 G 7
Kamloops, British Columbia, a1,000 .. 63 F 4
Kammer, Austria .. 90 H 8
Kammer See (lake), Austria .. 90 H 8
Kammin, Germany, '95, 5,754 .. 85 E 20
Kammin, Germany (on travel map) .. 74 M 2
Kam-muon, French Indo-China. 106 G 5
Kamnitz, Böhmisch, Austria .. 90 J 2
Kamo, New Zealand, '91, 369 .. 117 E 2
Kamod Saki (point), Japan .. 108 J 2
Kamorta (island), British India 106 A 10
Kamouraska, Quebec, '91, 1,200 61 P 5
Kamouraska (county), Quebec, '91, 20,454 .. 61 P 4
Kamp (river), Austria .. 90 L 6
Kamp, Germany .. 85 J 3
Kamp, Netherlands (see Camperdown) .. 84 E 3
Kampang, Siam .. 106 D 6
Kampanos (cape), Greece (see Cape Guardia) .. 99 L 5
Kampar River, Sumatra .. 116 B 4
Kampen, Netherlands (commune), '89, 18,005; '94, est. 19,216 .. 84 G 3
Kampen, Netherlands (on travel map) .. 74 H 2
Kampot, French Indo-China, a3,000 .. 106 G 9
Kampti (and cantonment), Central Provinces), British India, '91, 43,159 .. 105 G 9
Kampti (Madras), British India, '91, 10,529 .. 105 F 12
Kampulung, Rumania (see Kimpolung) .. 98 H 3
Kam ranh Bay, French Indo-China .. 106 J 9
Kamran Bay, New Guinea (see Argundi) .. 116 H 5
Kamsack, Canada .. 63 L 4
Kamsiki, Africa .. 112 P 14
Kamtchik (river), Bulgaria .. 98 K 5
Kamthi, British India (see Kamptl) .. 105 G 9
Kamuko (native state), Africa. 111 H 8
Kamyshin, Russia, est.15,015 .. 96 H 6
Kamyshna, Russia .. 97 J 6
Kan, Lake, Russia .. 96 F 2
Kana, Africa .. 110 K 8
Kana, Turkey in Asia .. 102 C 6
Kanacea (island), Fiji .. 117 C 3
Kanadel, Russia .. 96 J 5
Kanagawa, Japan, '87, est.11,-897 .. 108 J 6
Kanagawa (division), Japan, '86, est.754,000 .. 108 E 1
Kanais, Ras-el (cape), Egypt .. 110 O 3
Kanak, Baluchistan .. 103 M 6
Kanala, New Caledonia .. 117 J 10
Kanali, Turkey in Europe .. 98 C 9
Kanalia, Greece, '89, 1,502 .. 99 G 1
Kanal Thal (valley), Austria .. 90 G 11
Kana Mountains, Siberia .. 100 M 2
Kananaskis, Canada .. 63 H 4
Kanu Nud (river), British India 104 M 1
Kananur (and cantonment), British India, '91, 27,118 .. 105 E 14
Kanar, British India .. 104 F 8
Kanauj, British India, '91, 17,-648 .. 104 G 6
Kanavatas, Cape, Crete .. 99 A 8
Kanawa (island), Japan .. 108 J 7
Kanazawa, Japan, '94, est.89,-975 .. 108 H 5
Kanbalu, Burma .. 106 B 3
Kanbarsk, Russia .. 96 K 4
Kanburi, Siam .. 106 D 7
Kanchanjanga (Mt.), British India (see Kunchinjinga) .. 104 M 6
Kan-chau (Kan-su), China, '96, a30,000 .. 107 G 3
Kan-chau (Kiang-si), China .. 107 K 5
Kand, Ak, Persia .. 103 C 2
Kand, Mount, Manchuria .. 107 N 1
Kanda (river), Russia .. 96 F 2
Kandahar, Afghanistan, a25,000 103 L 5
Kandahar, British India .. 105 F 10
Kandaing, Burma .. 106 A 5
Kandal, British India .. 105 N 10
Kandalak Bay, Russia .. 96 F 2
Kandalaksha, Russia .. 96 F 2
Kandalo, Afghanistan .. 103 K 6
Kandapur, British India .. 105 E 13
Kandar, British India .. 105 N 9
Kandau, Russia .. 97 D 3
Kandavu (island), Fiji, '96, a10,000 .. 117 B 4
Kandavu Passage, Fiji .. 117 B 4
Kander, Switzerland .. 91 E 4
Kander (river), Switzerland .. 91 F 5
Kandern, Germany .. 86 R 6
Kandersteg, Switzerland .. 91 F 5
Kander Thal (valley), Switzerland .. 91 E 5
Kandi, British India, '91, 11,-131 .. 104 L 8
Kandi, Cape, Celebes .. 116 F 4
Kandialafara, Africa .. 111 C 8
Kandian, Africa .. 111 C 7
Kandil, Turkey in Asia .. 101 K 4
Kandili, Turkey in Asia .. 98 F 1
Kandini, Africa .. 112 Q 11
Kandls, Russia .. 96 K 5
Kandok, French Indo-China .. 106 G 9
Kandukur, British India .. 105 H 12
Kandulu, Africa .. 112 Q 14
Kandy, Ceylon, '91, 20,252 .. 105 H 16
Kane, Cape, Arctic Region .. 3 B 5
Kane, wintered 1853-54-55, Arctic Region .. 3 H 7
Kane (by Morton, explorer), June, 1854, Greenland .. 3 B 8
Kane (explorer's route), Greenland .. 3 H 7
Kane Basin, Arctic Region .. 3 H 7
Kanef, Russia, est.8,887 .. 97 H 7
Kanem (native state), Africa .. 110 K 7
Kanemia, Turkey in Asia .. 101 M 7
Kang, Afghanistan .. 103 J 4
Kang, Kum, French Indo-China 106 H 7
Kanga, Africa .. 110 M 9
Kangaba, Africa .. 111 D 8
Kangal, Turkey in Asia .. 101 G 3
Kangamba, Africa .. 112 L 14
Kangara (tribe), Abyssinia .. 110 Q 7
Kangaroo Island, Australia .. 115 F 7
Kangaroo Point, Australia .. 115 G 3
Kangavar, Persia .. 103 C 3
Kangean Islands, Dutch East India .. 116 E 6
Kangerdlugsuak (bay), Greenland .. 3 L 8
Kang-ge, Korea .. 108 C 3
Kang-jin, Korea .. 108 C 6
Kang-Kao, French Indo-China (see Hatien) .. 106 G 9
Kangmar, British India .. 104 G 3
Kang-neung, Korea .. 108 D 5
Kangopasso, Solomon Is. .. 117 J 1
Kangra, Africa .. 111 G 9
Kangra, British India .. 104 F 3
Kangtong, French Indo-China 106 H 7
Kanguare, Africa .. 112 L 14
Kangule, Kongo .. 112 M 12
Kangun, Persia, a6,000 .. 103 E 7
Kanguru, Africa .. 112 P 14
Kanhin, Burma .. 106 D 4
Kanl, Afghanistan .. 103 L 6
Kani, Africa .. 111 E 8
Kanlapiskan, Lake, Canada 59 Q 6
Kanlapiskau River, Canada 59 R 5
Kanleri, New Zealand, '91, 200 117 C 7
Kanlguram, British India .. 104 C 3
Kanima, Africa .. 111 F 7
Kanin, Germany .. 85 H 16
Kanin, Cape, Russia .. 96 H 2
Kanina, Turkey in Europe .. 98 B 8
Kaninan, Persia .. 103 E 5
Kanin Peninsula, Rusala .. 96 J 2
Kanlor, Cape, Borneo .. 116 E 4
Kanischa, Hungary (see Nagy Kanizsa) .. 89 J 5
Kanitz, Austria .. 90 N 5
Kanizsa, Nagy-, Hungary, '90, 20,619 .. 89 J 5
Kanizsa, Hungary (on travel map) .. 74 N 5
Kanizza, O', Hungary, '90, 15,-495 .. 89 L 5
Kanjamba, Africa .. 112 L 14
Kanjaro (Mt.), Africa .. 112 Q 9
Kanjut River, British India (see Hunza River) .. 104 E 1
Ka Njinga, Katala, Africa .. 112 L 13
Kanjut (river), British India (see Hunza River) .. 104 E 1
Kankan, Africa .. 111 D 8
Kankangchari, Africa .. 111 G 7
Kankanhalli, British India .. 105 F 13
Kanker, British India .. 105 H 9
Kan-kiang (river), China .. 107 K 5
Kankora (river), Kongo .. 112 N 11
Kankuppa, British India .. 105 F 12
Kanna, Africa .. 112 N 9
Kanna, Africa .. 112 O 9
Kanna, Serra (Mts.), Africa .. 112 K 15
Kanna, Kongo .. 112 N 10
Kanone, Africa .. 113 H 2
Kannenberg, Germany .. 85 E 21
Kanni, Burma .. 106 B 5
Kann Islands, Bismarck Archipelago .. 116 J 1
Kannob, Africa .. 113 B 2
Kano, Africa, a35,000 .. 111 J 7
Kano, Japan, '86, est.4,949 .. 108 H 6
Kannonerskoi (island), Russia .. 97 E 9
Kanowna, Australia, a350 .. 115 C 6
Kanriya, British India .. 104 J 9
Kansalo Rapids, Africa .. 112 O 15
Kan-sang, Korea .. 108 D 4
Kansa Rock, British India .. 105 N 13
Kansk, Siberia, est.4,160 .. 100 M 3
Kansort, Africa .. 112 L 13
Kan-su (province), China, '96, est.9,751,000 .. 107 G 3
Kantadar, Baluchistan .. 103 K 8
Kantao, Burma .. 106 C 1
Kantara, El, Egypt .. 110 U 4
Kantara, Turkey in Asia .. 101 H 4
Kanth, Germany, '95, 2,807 .. 87 K 24
Kantha, Burma .. 106 B 4
Kanturk, Ireland, '91, 1,689 .. 79 D 7
Kanuli (river), Africa .. 112 L 12
Kanum, British India .. 104 G 4
Kanund, British India .. 104 F 5
Kanuri (tribe), Africa .. 110 K 6
Kanvenke, Africa .. 112 M 13
Kanya, Africa .. 113 G 3
Kanyakubja, British India (see Kanauj) .. 104 G 6
Kanyama, Kongo .. 112 N 11
Kanyenda, Africa .. 112 Q 13
Kanyeti, Africa .. 112 L 15
Kanyika, Africa .. 112 L 13
Kan-yiu, China .. 107 K 4
Kanyutkwin, Burma .. 106 C 5
Kanzego, Tibet .. 107 G 4
Kanziri, Ras (cape), Turkey in Asia .. 101 F 5
Kao, French Indo-China .. 106 H 7
Kao (volcano), Tonga .. 117 A 6
Kao Bang, French Indo-China . 106 G 3
Kao-chau, China .. 107 J 6
Kao-ju-bu (lake), China .. 107 K 4
Kaoko (district), Africa .. 112 K 15
Kaolakh, Africa .. 111 C 7
Kao Lan Island, French Indo-China .. 106 H 4
Kao-li (empire), Asia (see Korea) .. 100 P 5
Kaor Sotag, Baluchistan .. 103 L 6
Kao-tang, China .. 107 K 3
Kapa, Siam .. 106 D 6
Kapadwanj, British India, '91, 14,805 .. 104 D 8
Kapalu, British India .. 104 F 2
Kapangombe, Africa .. 112 K 14
Kapar, Baluchistan .. 103 K 8
Kapari, Cape, Japan .. 108 Q 2
Kaparil, Mount, Borneo .. 116 E 5
Kaparta, Africa .. 111 C 7
Kapas, Po (island), Siam .. 106 F 12
Kapella, Africa .. 112 L 13
Kapella (Mts.), Hungary .. 89 G 7
Kapellen, Luxemburg .. 84 G 9
Kapenda ka Mulemba, Africa .. 112 L 13
Kapende, Africa .. 112 M 14
Kaphereus, Cape, Greece .. 99 L 4
Kapinda, Africa .. 112 M 13
Kaplulani, Turkey in Europe .. 98 E 8
Kapiti Island, New Zealand .. 117 E 5
Kaplitz, Austria .. 90 J 6
Kapo (Mt.), Hawaii .. 117 L 1
Kapogo, Mount, Santa Cruz Is. 117 J 7
Kapoko, Africa .. 112 K 14
Kápolna, Hungary .. 89 M 4
Kapos, Nagy-, Hungary .. 89 O 3
Kaposvár, Hungary, '90, 12,544 89 J 5
Kappari (island), Turkey in Asia .. 101 B 4
Kappel, Denmark .. 88 J 7
Kappel, Germany .. 86 P 7
Kappel, Switzerland .. 91 H 3
Kappel, Switzerland, '88, 742 .. 91 K 3
Kappelen, Switzerland, '88, 542 91 D 3
Kappell Hamn (port), Sweden. 95 L 8
Kappeln, Germany, '95, 2,405. 85 C 10
Kappl, Cape, Greece .. 99 C 4
Kaprun, Austria .. 90 F 9
Kapsali, Greece, '89, 805 .. 99 G 8
Kapsan, Korea .. 108 D 3

Kapsha

Kapsha (river), Russia ..... 97 K 1
Kap Swamp, Baluchistan ..... 103 K 7
Kapti, Africa ..... 112 P 10
Kapuas River, Borneo ..... 116 D 4
Kapunda, Australia, '91, 1,949; '95, est.2,148 ..... 115 F 6
Kapurthala, British India, '91, 16,747 ..... 104 E 4
Kaputa, Africa ..... 112 J 11
Kapuvar, Hungary, '90, 6,078.. 89 H 4
Kara, Arabia ..... 102 H 3
Kara, Arabia ..... 102 K 9
Kara, Nicaragua ..... 66 M 7
Kara, Kefr, Palestine ..... 102 B 7
Kara (river), Russia ..... 96 N 2
Kara, Turkey in Asia ..... 101 G 5
Kara, Cape, Turkey in Asia... 101 B 2
Kara (river), Turkey in Europe 98 G 7
Kara-adsirgn Mountains, Mongolia ..... 107 F 1
Kara Alan, Eastern Rumelia.. 98 H 7
Kara Arslan, Turkey in Asia... 101 D 3
Karaba, Africa ..... 110 R 8
Karabagh (district), Russia.... 96 J 8
Karabagtche, Turkey in Asia.. 101 H 4
Karabai Lake, Central Asia... 96 K 6
Kara Bambedj (ruins), Turkey in Asia ..... 101 G 4
Karabara River, New Guinea (Dutch) ..... 116 H 5
Karabatanda Lake, Africa..... 111 E 7
Kara Bay, Arctic Region..... 3 L 1
Kara Bay, Russia ..... 96 N 2
Kara Bay, Siberia ..... 100 J 1
Karabel Dagh (Mt.), Turkey in Asia ..... 101 G 3
Kara Bel Plateau, Turkestan... 103 K 2
Karabita, Africa ..... 112 P 10
Kara Bogaz (gulf), Central Asia (see Kara Bugas)..... 100 H 4
Kara Bugas Gulf, Central Asia 100 H 4
Kara Bugas Strait, Central Asia ..... 96 K 7
Kara Bugaz Gulf, Central Asia (see Kara Bugas) ..... 100 H 4
Karabunar, Eastern Rumelia... 98 J 6
Karabunar (Angora), Turkey in Asia ..... 101 E 3
Karabunar (Konieh), Turkey in Asia, a2,000..... 101 E 4
Kara Burun (cape), Eastern Rumelia ..... 98 L 6
Kara Burun (cape), Turkey in Asia ..... 98 G 1
Kara Burun (cape), Turkey in Asia ..... 101 B 3
Karabutak, Central Asia, est. 323 ..... 100 J 4
Kara Chai (river), Persia..... 103 D 3
Karachalinsk, Russia..... 101 N 3
Karachef, Russia, est.14,852... 97 K 5
Karachi (and cantonment), British India, '91, 105,199..... 104 A 7
Karachi Bay, British India.... 104 A 7
Karachoban, Turkey in Asia... 101 K 3
Karad, British India, '91, 12,-086 ..... 105 E 11
Kara Dagh (Mt.), Greece..... 99 G 2
Kara Dagh (see Montenegro)... 73 N 7
Karadagh (district), Persia.... 103 B 1
Kara Dagh (Mt., Konieh), Turkey in Asia ..... 101 E 4
Kara Dagh (Mt., Mozul), Turkey in Asia ..... 101 L 5
Karadja, Russia..... 97 J 9
Karadjavirna, Turkey in Asia. 101 E 2
Karadran, Turkey in Asia..... 101 E 4
Karadskoren, Turkey in Asia.. 101 H 4
Karagach, Kuh-i- (Mt.), Persia 103 E 3
Karagatch, Turkey in Asia, a1,500 ..... 101 D 3
Karaghan (district), Persia.... 103 C 3
Karaghan Dagh (Mt.), Persia.. 103 C 3
Karaghara, Afghanistan..... 103 L 3
Karaglavan, Russia..... 96 J 8
Karaginskii Island, Siberia.... 100 T 3
Karagol, Turkey in Asia..... 101 K 3
Karaguz, Bokhara ..... 103 L 2
Karagwe (region), Africa..... 112 O 11
Kara Hasan, Bulgaria..... 98 H 5
Karahissar, Turkey in Asia (see Afium-Karahissar) ..... 101 C 3
Kara-hissar, Turkey in Asia, 11,700 ..... 101 H 2
Karalak Glacier, Greenland.... 3 K 9
Karaim, El, Egypt, '82, 6,240.. 110 T 4
Kara-Irtysh River, Chinese Empire ..... 107 D 1
Karaisban, Persia ..... 103 C 5
Karaiskaki Monument, Greece. 99 N 2
Karajab Dagh (Mt., Konieh), Turkey in Asia ..... 101 E 4
Karajah Dagh (Mt., Mozul), Turkey in Asia ..... 101 J 4
Karajalar, Turkey in Asia ..... 101 E 2
Karak, Chinese Empire ..... 104 G 3
Karak (island), Persia (see Kbarak) ..... 103 D 6
Karakal, Rumania, est.10,915. 98 G 4
Karakan (district), Persia..... 103 D 3
Karakara, Africa ..... 111 G 7
Kara-kash River, East Turkestan ..... 107 B 3
Karkelaag Island, Dutch East India ..... 116 G 4
Karaketchjili, Turkey in Asia.. 101 E 3
Karakhol, Persia ..... 103 B 3
Kara Killssa, Turkey in Asia.. 101 K 3
Karakis, Egypt ..... 110 R 3
Karakobis, Africa ..... 112 M 16
Karakoram Pass, British India 104 G 2
Karakoram Range, British India ..... 104 F 2
Karakul, Bokhara ..... 103 L 1
Kara Kul (lake), Central Asia. 100 K 5
Karakulak, Turkey in Asia.... 101 J 3
Kara-kum, Desert of, Central Asia ..... 100 J 5
Kara-Kum (desert), Central Asia ..... 100 J 4
Karalene, Germany ..... 87 C 35
Karalez, Bulgaria ..... 98 K 5
Kara Lom (river), Bulgaria.... 98 J 5
Karam, Africa ..... 110 S 8
Kara Maghara, Turkey in Asia. 101 F 3
Karaman, Turkey in Asia, a8,000 ..... 101 E 4
Karamanga, Africa ..... 112 J 11
Karamania (region), Turkey in Asia ..... 101 E 3
Kara Mines, Siberia ..... 100 P 3
Karam Khan, Afghanistan .... 103 L 5
Kara-muran, East Turkestan.. 107 C 3
Karamusal, Turkey in Asia, a1,500 ..... 101 C 2
Karangahape Bay, New Zealand ..... 117 F 10
Karangu River, Persia ..... 103 B 2
Karanilli, Turkey in Europe... 98 B 1
Karanja (Berar), British India, '91, 14,436 ..... 105 F 9
Karanja (Thana), British India. 105 O 13
Karanja Island, British India. 105 N 12
Karaule (tribe), Africa..... 112 R 9
Kara-nor (lake), Mongolia..... 107 E 1
Karánsebes, Hungary, '90, 5,464 ..... 89 N 6
Kara Oran, Turkey in Asia.... 101 D 4
Karaptcha, Eastern Rumelia... 98 J 6
Kararamuka, Africa..... 112 P 13
Kara Sea, Arctic Region..... 3 K 2
Kara Sea, Russia ..... 96 M 1
Kara Sea, Siberia ..... 100 J 1
Karashar, East Turkestan, a1,000 ..... 107 D 2
Karashi, Persia ..... 103 B 2
Karasi (district), Turkey in Asia 101 B 3
Karasica (river), Hungary..... 89 K 6
Karasjok, Norway ..... 95 O 2
Karasjokka (river), Norway.... 95 O 2
Karns Mountains, Africa ..... 113 D 4
Kara Strait, Arctic Region.... 3 L 1
Kara Strait, Russia ..... 96 L 1
Kara Su (river), Bokhara..... 103 M 1
Karasu (river), Bulgaria (see Struma) ..... 98 F 7
Kara Su (river), Persia ..... 103 B 1
Kara Su (river), Persia ..... 103 C 3
Karasu, Russia ..... 101 N 2
Kara Su (river), Turkey in Asia (see Western Euphrates)..... 101 H 3
Kara Su (river), Turkey in Europe (see Mesta Su) ..... 98 G 7
Karasu (river), Turkey in Europe ..... 98 D 7
Karasubazar, Russia, est.13,843 97 K 9
Karata, Nicaragua..... 66 M 6
Karatagh, Bokhara..... 103 M 1
Kara Tagh Pass, British India 104 F 2
Karataicha (river), Russia..... 96 M 2
Karatana, Japan..... 108 L 4
Karatash, Turkey in Asia..... 101 E 4
Karatash Burun (cape), Turkey in Asia ..... 101 F 4
Karatcheff, Russia (see Karachef) ..... 97 K 5
Karatchok Dagh (Mt.), Turkey in Asia ..... 101 K 5
Karategan, Persia ..... 103 J 2
Karativo Island, Ceylon ..... 105 G 15
Kara Toprak, Eastern Rumelia 98 G 6
Karatova, Turkey in Europe... 98 E 6
Karatsu, Japan, '86, est.7,718 108 D 7
Karauli, British India (see Kerauli) ..... 104 F 6
Karaul-tepe, East Turkestan... 107 B 2
Kara-ussu, Mongolia..... 107 E 1
Kara-ussu, Lake, Mongolia..... 107 E 1
Kara-usu, Lake, Mongolia..... 107 E 1
Karava Mountain, Greece..... 99 E 2
Karavi (island), Greece..... 99 J 7
Karawal, Kuh (Mt.), Persia... 103 C 2
Karawanken (Mts.), Austria... 90 J 11
Karayaz Steppe, Russia..... 101 L 2
Karayu, Turkey in Asia..... 101 J 3
Karayuk Bazar, Turkey in Asia 101 C 4
Kärböle, Sweden..... 95 J 6
Karbora, Africa ..... 112 O 9
Karbu, Tibet ..... 107 C 4
Karby, Denmark ..... 88 D 3
Karczag, Hungary, '90, 18,197 89 N 4
Kardakata, Greece, '89, 610... 99 B 4
Kardamyli, Greece, '89, 393... 99 F 7
Kardasch Bečitz, Austria..... 90 K 5
Kardeh, Persia ..... 103 H 2
Karditsa (Bœotia and Attica), Greece, '89, 388 ..... 99 H 4
Karditsa (Trikala), Greece, '89, 6,798 ..... 99 E 2
Kardszag, Hungary (see Karczag) ..... 89 N 4
Kare, Africa ..... 110 M 8
Kareklan, Turkey in Asia..... 101 H 3
Karelian Coast, Russia..... 96 F 2
Karema, Africa ..... 112 O 12
Kare Mountains, Africa ..... 110 L 9
Karena, Africa ..... 111 D 8
Karesuando, Sweden..... 95 N 2
Karetivu, Ceylon ..... 105 J 16
Karevli, Turkey in Europe .... 98 K 7
Karez-i Malki, Persia..... 103 J 4
Karga, Africa ..... 111 G 8
Kargalyk, East Turkestan .... 107 B 3
Kargatskaia, Siberia ..... 100 L 3
Kargilan, Perala ..... 103 C 2
Karghy, Turkey in Asia, a500. 101 F 2
Kargil, British India..... 104 F 2
Ksrgin, Turkey in Asia..... 101 G 2
Kargon, Turkey in Asia..... 101 E 4
Kargopol, Russia, est.2,592.... 96 G 3
Karhassankoi on the Lom, Bulgaria ..... 98 J 5
Karbeit, Africa..... 111 E 3
Kariba Gorge, Africa ..... 112 O 15
Karibjeb, Turkey in Europe.... 98 F 1
Karljonas (Indian tribes), Colombia ..... 70 C 4
Kariksl (Fr.), India, '95, est. 19,172 ..... 105 H 14
Karimanai Coast, British India 105 H 13
Karimata Island, Dutch East India ..... 116 C 5
Karimata Strait, Dutch East India ..... 116 C 5
Karimon Java Islands, Dutch East India ..... 116 D 6
Karin Yarik, Desert of, Central Asia ..... 96 K 7
Karir (island), British India... 104 C 8
Karis, Turkey in Asia ..... 101 G 4
Karitena, Greece (see Gortys). 99 E 6
Kariz, Persia ..... 103 J 3
Karjetein, Turkey in Asia ..... 101 G 5
Karkabat, Africa ..... 110 Q 6
Karkai, Africa ..... 113 F 2
Karkaralinsk, Central Asia, est. 2,005 ..... 100 K 4
Karkaralong Islands, Dutch East India ..... 116 F 4
Karkelu, Germany ..... 87 B 33
Karki (island), Turkey in Asia 101 B 4
Karkinit Bay, Russia..... 97 J 9
Karkoj, Africa ..... 110 P 7
Karkona, British India ..... 104 G 7
Karkuber, Africa ..... 112 M 15
Karla, Lake, Greece..... 99 G 1
Karlak, Turkey in Asia ..... 101 H 3
Karl Alexander Land, Franz Josef Land ..... 3 B 2
Karlebotten, Norway ..... 95 Q 1
Karleby, Denmark ..... 88 L 7
Karleby, Gamla, Russia, est. 2,302 ..... 96 D 3
Karli, British India ..... 105 D 10
Karlidih, British India..... 104 J 8
Karljohansværn (fort), Norway 95 C 3
Karlovassi, Samos ..... 99 P 5
Karlovo, Eastern Rumelia..... 98 G 6
Karlowitz, Hungary, '90, 5,490 89 L 6
Karlsbad, Austria, '90, 12,033.. 90 F 3
Karlsbad, Austria (on travel map) ..... 74 L 3
Karlsberg, Germany ..... 87 A 33
Karlsborg, Sweden ..... 95 J 7
Karlsburg, Hungary, '90, 8,167 89 P 5
Karlshafen, Germany..... 85 J 9
Karlshamn, Sweden, '90, 7,032. 95 J 8
Karlskrona, Sweden, '91, 20,892 95 J 8
Karlsruhe (Baden), Germany, '95, 84,004 ..... 86 O 7
Karlsruhe (kreis), Germany, '90, 307,919 ..... 86 O 8
Karlsruhe (Silesia), Germany.. 87 L 26
Karlsruhe, Germany (on travel map ..... 74 J 4
Karlstad, Sweden, '90, 10,049.. 95 H 7
Karlstadt, Germany ..... 86 N 10
Karlstadt, Hungary, '90, 5,559. 89 G 6
Karlstadt, Hungary (on travel map) ..... 74 M 6
Karlstift, Austria ..... 90 K 6
Karmakuly (island), Arctic Region ..... 3 L 2
Karmali Dagh (Mt.), Turkey in Asia ..... 101 D 2
Karmea Bight (bay), New Zealand ..... 117 D 6
Karmea River, New Zealand.. 117 D 6
Karmel, Russia ..... 97 D 2
Karmö (island), Norway..... 95 D 7
Karnafuli (river), British India. 104 O 8
Karnak, Africa ..... 110 N 7
Karnak, Egypt ..... 110 P 4
Karnal, British India, '91, 21,-963 ..... 104 F 5
Karnala, Afghanistan ..... 103 M 4
Karnali (river), Nepal ..... 104 H 5
Karnatic (region), British India ..... 105 G 14
Karnattah (Moorish), Spain (see Granada) ..... 83 J 7
Karneshtl, Russia ..... 97 F 8
Karnobat, Eastern Rumelia ... 98 K 6
Karnoy, Africa ..... 110 L 7
Kärnten (province), Austria (see Carinthia) ..... 90 H 10
Kärnthen (province), Austria (see Carinthia) ..... 90 H 10
Karnul, British India, '91, 24,-376 ..... 105 F 12
Karoa, Africa ..... 112 Q 14
Karonbassa Rapids, Africa ... 112 P 14
Karo Kidinga, Africa ..... 110 L 6
Karolath, Germany ..... 87 J 22
Karolinensiel, Germany ..... 85 E 6
Karolinenthal (suburb of Prag), Austria, '90, 19,540..... 90 K 3
Károly, Nagy-, Hungary, '90, 13,475 ..... 89 O 4
Karonga, Africa ..... 112 P 13
Karoo, Plateau of Great, Cape Colony ..... 113 J 7

Kaschau

Karoo, Plateau of Great, Cape Colony ..... 113 F 7
Karow, Germany ..... 85 E 15
Karow, Germany (on travel map) ..... 74 L 2
Karpagorskii, Russia ..... 96 J 3
Karpara, Persia ..... 103 D 2
Karpasso, Cyprus ..... 101 F 5
Karpaten, Klelne (Mts.), Hungary ..... 89 J 3
Karpathos (island), Turkey in Asia (see Skarpanto) ..... 101 B 5
Karpenisi, Greece, '89, 1,923... 99 E 3
Kárpfen, Hungary..... 89 L 3
Karpfham, Germany ..... 86 Q 17
Karpinsny, Russia ..... 97 F 8
Karrack (island), Persia (see Kharak) ..... 103 D 6
Karrain, Arabia, a5,000..... 102 L 8
Karrari, Baluchistan ..... 103 M 8
Karrebaek, Denmark ..... 88 K 6
Karree Bergen (Mts.), Cape Colony ..... 113 D 6
Karree Bergen (Mts.), Cape Colony ..... 113 E 6
Karroo, Great (plateau), Cape Colony (see Karoo) ..... 113 F 7
Kars, Russia, '91, est.3,941 ... 96 H 7
Kars (government), Russia, '97, 367,810 ..... 96 H 7
Karsakova, Siberia ..... 100 P 3
Karsss, Africa ..... 111 F 3
Karshi, Bokhara, a25,000..... 103 L 1
Karst (Mts.), Austria ..... 89 E 6
Karstädt, Germany ..... 35 F 14
Karstula, Russia ..... 96 E 3
Kars Zulkadri, Turkey in Asia 101 G 4
Karszyn, Germany ..... 87 E 26
Kartago, Russia ..... 96 K 3
Kartal, Turkey in Asia..... 98 G 2
Kartal Dagh (Mt.), Turkey in Asia ..... 101 C 4
Kartarpur, British India, '91, 10,441 ..... 104 E 4
Karthaus, Austria ..... 90 B 10
Karthaus (Rhine Province), Germany ..... 86 N 4
Karthaus (West Prussia), Germany ..... 87 D 27
Karthaus, Germany (on travel map) ..... 74 N 1
Kartlow, Germany ..... 85 E 14
Kartoum, Africa (see Khartum) ..... 110 P 7
Kartse, British India..... 104 F 2
Kartsimo, Cape, Greece ..... 99 L 3
Kartum, Africa (see Khartum) 110 P 7
Karu, Japan ..... 108 G 6
Karub (river), Africa ..... 113 B 2
Karuba Bay, Crete ..... 99 G 8
Karumjamba, Africa ..... 112 J 14
Karun, River, Persia ..... 103 C 5
Karunga, Kongo ..... 112 O 11
Karungi, Russia ..... 96 D 2
Karup, Denmark ..... 88 E 4
Karup Aa (river), Denmark... 88 E 4
Karur, British India, '91, 10,-750 ..... 105 F 14
Karusades, Greece, '89, 1,203.. 99 A 1
Karvasaras, Greece, '89, 2,246.. 99 D 3
Karwan, Persia ..... 103 H 8
Karwanda, Persia ..... 103 J 7
Karwar, British India, '91, 14,-579 ..... 105 E 12
Karwendel Gebirge (Mts.), Austria ..... 90 C 9
Karya (Acarnania and Ætolia), Greece, '89, 1,934 ..... 99 C 3
Karya (Argolis and Corinth), Greece ..... 99 F 4
Karyaes, Turkey in Europe ... 98 G 8
Karystos, Greece, '89, 1,278... 99 K 4
Karytaina, Greece (see Gortys) 99 E 6
Karyupolis, Greece..... 99 G 7
Kasa, Africa ..... 110 R 7
Kasaba, Turkey in Asia (see Kash) ..... 101 C 4
Kasaba, Turkey in Asia (see Kassaba) ..... 101 B 3
Kasabi, El, Morocco ..... 111 D 3
Kasagnma, Africa ..... 112 O 10
Kasal (river), British India ... 104 L 8
Kasal, Wady el- (river), Turkey in Asia ..... 101 K 5
Kasala, Africa (see Kassala).. 110 Q 7
Kasalu Pass, Persia ..... 103 E 6
Kasan (government), Russia (see Kazan)..... 96 J 4
Kasan Defile (pass), Servia.... 98 E 4
Kasanji, Africa ..... 112 L 13
Kasanlik, Eastern Rumelia (see Kazanlik) ..... 98 H 6
Kasaosa, Africa ..... 112 K 13
Kasantip Cape, Russia ..... 97 K 9
Kasar, Ras (cape), Africa .... 110 Q 6
Kasar, Ras (cape), Africa .... 110 R 7
Kasari Saki (point), Japan..... 108 P 5
Kasasa, Africa ..... 112 L 13
Kasatcha, Russia ..... 96 L 5
Kasaure, Africa ..... 111 J 7
Kasawdee, Siam ..... 106 E 5
Kasbah, Africa ..... 111 F 3
Kasbah-es-Sghiret, Morocco.... 111 E 2
Kasbah Fidala, Morocco..... 111 E 2
Kasba Lake, Canada..... 63 L 1
Kasbek (Mt.), Russia (see Kazbek) ..... 96 H 7
Kasbin, Persia, a30,000..... 103 D 2
Kaschau, Hungary, '90, 28,884. 89 N 3
Kaschau, Hungary (on travel map) ..... 74 P 4

Kaseman, Russia ... 101 L 2
Kasen, Africa ... 110 Q 7
Kasenga, Africa ... 112 O 13
Kasengo, Africa ... 112 K 13
Kasganj, British India, '91, 16,050 ... 104 G 6
Kasgil, Africa (see Kashgil) ... 110 Q 7
Kash, Afghanistan ... 103 K 5
Kash, Chinese Empire ... 107 C 2
Kash, Turkey in Asia ... 101 C 4
Kashan, Persia, a25,000 ... 103 D 4
Kashera, Persia ... 103 E 5
Kashevata, Russia ... 97 H 7
Kashgar, East Turkestan, a60,000 ... 107 B 3
Kashgar River, East Turkestan. 107 B 3
Kashgil, Africa ... 110 Q 7
Kashia, Africa ... 111 H 8
Kashidur, Persia ... 103 F 2
Kashin, Russia, '89, est.6,833 ... 97 L 3
Kashipur, British India, '91, 14,717 ... 104 G 5
Kashira, Russia, est.5,070 ... 97 M 4
Kashka Daria (river), Bokhara 103 M 1
Kashkar (state), British India (see Chitral) ... 104 C 2
Kashk-i-Nakhud, Afghanistan (see Koshk-i-Nakhud) ... 103 L 5
Kashmir, British India (see Srinagar) ... 104 E 2
Kashmir (state), British India, '91, 2,543,952 ... 104 E 3
Kash River, Afghanistan ... 103 J 5
Kashun Lake, Tibet ... 107 D 4
Kasim (district), Arabia ... 102 J 4
Kasim, Kot, British India ... 104 F 6
Kasima, Turkey in Asia ... 102 L 3
Kasimich, Nahr-el- (river), Turkey in Asia ... 102 C 5
Kasimof, Russia, est.15,769 ... 96 H 5
Kasipur, British India ... 105 J 10
Kasjatlu, Russia ... 97 G 7
Kasklu, Persia ... 103 H 7
Kaskö, Russia, est.815 ... 96 D 3
Kaskol, Turkey in Asia ... 101 J 3
Kaskovo, Russia ... 97 J 4
Kaslo, British Columbia, a1,500 63 G 4
Käsmark, Hungary ... 89 M 2
Käsmark, Hungary (on travel map) ... 74 P 4
Kason, French Indo-China ... 106 H 8
Kaspiiskoi More, Russia (see Caspian Sea) ... 96 J 7
Kasplia, Russia ... 97 H 4
Kaspiiskoi More (sea), Russia (see Caspian Sea) ... 96 K 7
Kasr, Egypt, '82, 2,491 ... 110 O 4
Kasr Abu Hassan, Africa ... 110 M 2
Kasr Adamo, Africa ... 110 L 3
Kasr Amed, Arabia ... 102 H 1
Kasrawat, El, Africa ... 111 D 6
Kasr Batel Athul, Arabia ... 102 J 3
Kasr Benigidem Africa ... 110 M 2
Kasr-bu-Ismael, Morocco ... 111 F 2
Kasr-el-Ajdebia, Egypt ... 110 N 3
Kasr-el-Akhdar, Turkey in Asia 102 F 3
Kasr-el-Kebir, Morocco, a25,000 111 E 2
Kasr-el-Tine, Egypt ... 110 P 3
Kasr Esrak, Arabia ... 102 G 2
Kasr Gharian, Africa ... 110 K 2
Kasr Jedid, Africa ... 110 N 3
Kasr Jefara, Africa ... 110 K 2
Kasrkand, Persia ... 103 J 7
Kasr Shama, Egypt ... 110 N 3
Kasr Zafran, Africa ... 110 L 3
Kassa, Hungary (see Kaschau) 89 N 3
Kassaba, Egypt ... 110 O 5
Kassaba (Brusa), Turkey in Asia 101 D 3
Kassaba (Konieh), Turkey in Asia ... 101 E 4
Kassaba (Sivas), Turkey in Asia 101 G 2
Kassaba (Smyrna), Turkey in Asia, a15,000 ... 101 B 3
Kassai (district), Kongo ... 112 M 12
Kasai (river), Kongo ... 112 L 11
Kassala, Africa, a3,000 ... 110 Q 7
Kassala (region), Africa ... 110 Q 6
Kassali, Lake, Kongo ... 112 N 13
Kassama, Africa ... 111 D 7
Kassambara, Africa ... 111 E 7
Kassanche, Kongo ... 112 L 12
Kassar (Island), Russia ... 97 D 2
Kassasin, Egypt ... 110 T 4
Kassavo, Kongo ... 112 O 11
Kassel, Germany, '95, 81,738 ... 86 K 9
Kassel, Germany (on travel map) ... 74 J 3
Kassel (bezirk), Germany, '95, 850,378 ... 86 K 9
Kassengue, Kongo ... 112 N 12
Kassinoff, Russia (see Kasimof) ... 96 H 5
Kassona, Mount, Africa ... 110 Q 7
Kassongo, Africa ... 112 L 14
Kassongo, Kongo ... 112 N 12
Kassongo, Mucne Puto, Kongo. 112 L 12
Kassr-el-Kebir, Morocco (see Kasr-el-Kebir) ... 111 E 2
Kastag, Persia ... 103 J 8
Kastamuni, Turkey in Asia, a40,000 ... 101 E 2
Kastamuni (vilayet), Turkey in Asia, est.1,009,050 ... 101 E 2
Kastania (Lacedia), Greece, '89, 1,403 ... 99 F 6
Kastania (Trikala), Greece, '89, 513 ... 99 E 2
Kastanitsa, Greece, '89, 480 ... 99 G 6
Kastbjerg, Denmark ... 88 G 3
Kastel, Germany, '90, 6,503 ... 86 M 7
Kastell, Crete ... 99 D 8
Kastelorizo Island, Turkey in Asia ... 101 C 4
Kastelruth, Austria ... 90 C 10
Kastineh, El, Palestine ... 102 B 9
Kastl, Germany ... 86 O 14
Kastoria, Turkey in Europe, a10,000 ... 98 D 8
Kastos (Island), Greece ... 99 C 3
Kastri, Greece, '89, 989 ... 99 G 3
Kastri, Greece (see Hermione). 99 H 6
Kastricum, Cape, Japan ... 108 N 3
Kastrikum, Netherlands ... 84 E 3
Kastro, Greece ... 99 L 7
Kastro, Turkey in Asia (see Chios) ... 101 B 3
Kastro (Lemnos), Turkey in Asia ... 101 A 3
Kastron, Turkey in Asia ... 99 O 4
Kastron, Turkey in Asia (see Mytilene) ... 101 B 3
Kastrop, Germany ... 85 J 5
Kastros, Turkey in Asia (see Mytilene) ... 101 B 3
Kastrup, Denmark ... 88 K 6
Kasumudram, British India ... 105 H 11
Kasunga, Africa ... 112 P 14
Kasur, British India, '91, 20,290 104 E 4
Kasvin, Persia (see Kasbin) ... 103 D 2
Kata, Nagy-, Hungary, '90, 6,028 ... 89 L 4
Kataba, Turkey in Asia ... 102 J 9
Katafanga (island), Fiji ... 117 D 3
Katafine (river), Africa (see Cassini) ... 111 C 8
Kataghan (district), Afghanistan ... 103 N 2
Katagum, Africa ... 111 J 7
Katak, British India (see Cuttack) ... 105 L 9
Katakolo, Fort, Greece, '89, 612 99 D 5
Katakolon, Cape, Greece ... 99 D 5
Kata Kurgan, Turkestan, a16,000 ... 103 M 1
Katala Ka Njinga, Africa ... 112 L 13
Katalioni, Crete ... 99 F 8
Katana, Turkey in Asia ... 102 D 5
Katanduanes (island), Philippine Islands ... 116 F 2
Katanga, Africa ... 112 O 12
Katanga, Kongo ... 112 N 13
Katanga (country), Kongo (see Garenganze) ... 112 N 13
Katanga (division), Kongo ... 112 N 13
Katangi, British India ... 104 G 9
Katauli, Russia ... 101 K 2
Katanning, Australia, a180 ... 115 B 6
Katar (district), Oman ... 102 M 5
Katara, Africa ... 112 K 14
Katarshi, Russia ... 97 H 8
Katastari, Greece, '89, 1,163 .. 99 C 5
Katastari Bay, Greece ... 99 C 5
Katavothra Mountain, Greece.. 99 F 3
Katchall (Island), British India 106 A 11
Katchanik, Turkey in Europe.. 98 D 6
Katchanova Sloboda, Russia.. 97 F 3
Katchawan River, Canada ... 63 M 3
Katclet, Africa ... 111 J 5
Katembeka, Africa ... 112 Q 13
Katende, Africa ... 112 M 13
Kater, Cape, Canada ... 59 N 2
Kater, Cape, Canada ... 59 R 3
Katerina, Turkey in Europe, a2,000 ... 98 E 8
Kater Island, Japan ... 108 P 7
Katevale, Quebec, a500 ... 61 L 8
Katha, Burma, a5,000 ... 106 C 2
Katha (region), Burma ... 106 B 3
Katharinaberg, Austria ... 90 G 2
Katharinenburg, Russia (see Ekaterinburg) ... 96 M 4
Katherin, Jebel (Mt.), Egypt .. 110 P 3
Katherine Islands, Marshall Is. (see Ujae) ... 117 K 2
Katherine River, Australia ... 115 E 2
Kathl, British India ... 104 D 9
Kathlawar (peninsula), British India, '81, 2,343, 899 ... 104 C 9
Kathlamba (Mts.), Natal ... 113 J 5
Katholisch Hennersdorf, Germany (see Hennersdorf) ... 87 K 21
Kati, Africa ... 111 E 9
Katibl, Africa ... 112 M 14
Katif, El, Turkey in Asia, a6,000 ... 102 L 4
Katihar, British India ... 104 L 7
Katikati, New Zealand ... 117 F 3
Katima Falli, Africa ... 112 M 15
Katin (Island), Low Archipelago ... 117 M 8
Katin, Russia ... 97 H 4
Katingan River, Borneo ... 116 D 5
Katirli, Turkey in Asia ... 101 C 2
Katkop, Cape Colony ... 113 D 6
Katlachter, South African Republic ... 113 J 2
Katlba, Mucne, Africa ... 112 L 14
Katmandu, Nepal (see Khatmandu) ... 104 K 6
Kato (Island), Greece ... 99 N 7
Kato Achaia, Greece, '89, 1,343 99 D 4
Katokhi, Greece, '89, 1,373 ... 99 D 4
Katokhori, Greece, '89, 624 ... 99 C 3
Katol, British India ... 104 G 9
Katolla, Dumba, Africa ... 112 L 15
Katom, French Indo-China ... 106 G 9
Katomeri, Cape, Greece ... 99 M 7
Katonero Bay, Crete ... 99 F 9
Katonga (river), Africa ... 112 O 10
Katongo, Africa ... 112 M 14
Kato Phinari, Greece, G26 ... 99 H 5
Katosan, British India ... 104 C 8
Katoto, Africa ... 112 P 11
Katowitz, Austria ... 90 H 5
Kato Zakro, Crete ... 99 G 9
Katra, Persia ... 103 F 6
Katrah, Palestine ... 102 B 9
Katranitza, Turkey in Europe.. 98 D 8
Katrineberg, Sweden ... 95 K 6
Katrinedal, Denmark ... 88 N 4
Katrinehelm, Sweden ... 95 K 7
Katrun, Turkey in Asia ... 101 F 7
Katscher, Germany, '95, 4,076. 87 M 26
Katsena, Africa, a7,500 ... 111 H 7
Katsena (native state), Africa. 111 H 8
Katsena Allah, Africa ... 111 J 9
Katsina, Africa (see Katsena). 111 H 7
Katsumoto, Japan ... 108 D 7
Katsura, Japan ... 108 K 6
Katsuyama (Hokurokudo), Japan '86, est.6,583 ... 108 H 6
Katsuyama (Sanyodo), Japan... 108 F 6
Kattegat, Denmark (see Cattegat) ... 88 J 3
Kattenau, Germany ... 87 C 35
Kattern, Germany ... 87 K 25
Katthe, Turkey in Asia ... 101 G 5
Kattowitz, Germany, '95, 22,832 ... 87 M 28
Kattwiek, Germany ... 87 N 30
Kattywar (peninsula), British India (see Kathlawar) ... 104 C 9
Katu, Burma ... 106 C 2
Katu, Liberia ... 111 D 9
Katuala, Africa ... 112 L 13
Katumbela, Africa ... 112 K 14
Katun (river), Siberia ... 100 L 3
Katuna, Greece, '89, 1,490 ... 99 D 3
Katun Alps (Mts.), Siberia (see Katunski Mts.) ... 100 L 3
Katunga (Rhodesia), Africa ... 112 P 15
Katunga (Sudan), Africa ... 111 H 8
Katun Khan, Turkey in Asia.. 101 E 3
Katunski Mountains, Siberia... 100 L 3
Katur Mts., Asia ... 101 L 3
Katushi, Africa ... 112 L 13
Katwa, British India ... 104 M 8
Katwijk, Netherlands (communes), '94, est.7,688 ... 84 D 4
Katwijk-aan-Zee, Netherlands.. 89 D 4
Katwyk, Netherlands (see Katwijk-aan-Zee) ... 84 D 4
Katzbach (river), Germany ... 87 K 23
Katzenbuckel (Mt.), Germany.. 86 N 9
Katzendorf, Hungary ... 89 R 5
Kau, Africa ... 112 R 11
Kauai (island), Hawaii, '90, 11,859 ... 117 M 1
Ka-uan, Manchuria ... 107 L 2
Kaub, Africa ... 110 N 7
Kaub, Germany, '95, 2,145 ... 86 M 6
Kauehi (Island), Low Archipelago ... 117 M 8
Kauernik, Germany, '95, 888 ... 87 F 30
Kauffheuren, Germany, '95, 7,676 ... 86 R 12
Kaufering, Germany ... 86 Q 12
Kaufering, Germany (on travel map) ... 74 K 4
Kaufmann, Mount, Turkestan.. 103 P 1
Kaufung Wald (range), Germany ... 86 K 10
Kaul, Abu el, Egypt ... 110 R 4
Kaukab, Tel (Mt.), Turkey in Asia ... 101 J 5
Kaukapakapa, New Zealand, '96, a450 ... 117 E 3
Kaukasus (Mt.), Russia (see Caucasus) ... 96 H 7
Kauke, Russia ... 97 F 2
Kaukehmen, Germany ... 87 B 33
Kaukhani, Baluchistan ... 103 M 7
Kaukola, Russia ... 97 H 1
Kau Kong, Siam ... 106 F 7
Kaukura (Island), Low Archipelago ... 117 L 8
Kaula (island), Oceanica ... 114 L 2
Kaulas, British India ... 105 F 10
Kau-lung, Hongkong ... 107 D 5
Kau-lung Bay, China ... 107 D 6
Kau-lung Peninsula, Hongkong. 107 D 6
Kau-lung Point, Hongkong ... 107 D 6
Kaumany, Russia ... 97 G 8
Kaunghein, Burma ... 106 B 2
Kaung-tung (province), China (see Kwang-tung) ... 107 J 6
Kaunitz, Germany ... 85 J 8
Kaunowa, Austria ... 90 H 3
Kaunua, Africa ... 113 E 2
Kauplak, Rumania ... 98 L 5
Kaupo, Hawaii ... 117 O 2
Kaupstadr, Iceland ... 88 O 3
Kaura, Africa ... 111 H 7
Kaurasib (river), Africa ... 112 K 15
Kaurim, Austria ... 90 K 3
Kausa, Turkey in Asia, a1,000 101 F 2
Kaussam, Africa ... 111 H 8
Kautenbach, Luxemburg ... 84 G 9
Kautokeino, Norway ... 95 N 2
Kava, Russia ... 97 K 3
Kavadar, Turkey in Europe, a6,800 ... 98 D 7
Kavala, Turkey in Europe ... 98 B 7
Kavak (Angora), Turkey in Asia ... 101 D 3
Kavak (Sivas), Turkey in Asia. 101 G 3
Kavak (Trebizond), Turkey in Asia ... 101 G 2
Kavaklikiol, Turkey in Europe 98 C 1
Kavala, Turkey in Europe ... 98 G 8
Kavala, Bay of, Turkey in Europe ... 98 G 8
Kavalli, Kongo ... 112 O 10
Kavallo, Turkey in Europe (see Kavala) ... 98 G 8
Kavarattl (Islandi), British India ... 105 D 14
Kavarna, Bulgaria ... 98 L 5
Kaventz, Turkey in Asia ... 101 K 3
Kaveri (river), British India.. 105 G 14
Kavir, Chah-i, Persia ... 103 F 5
Kavir, Dasht-i-, Persia ... 103 F 3
Kavir (desert), Persia ... 103 E 5
Kavir Kuskh, Persia ... 103 G 3
Kavir of Bajistan (desert), Persia ... 103 G 3
Kavirondo (tribe), Africa ... 112 P 11
Kavirondo Bay, Africa ... 112 P 11
Kavkazkala, Russia ... 96 H 6
Kavol, Kua, Kongo ... 112 N 14
Kavokli, Eastern Rumelia ... 98 J 6
Kavonywe, Kongo ... 112 O 12
Kaw, French Guiana ... 71 G 3
Kaw, Ban, Siam ... 106 D 6
Kawachi (old province), Japan. 108 H 8
Kawageye, Japan, '87, est.15,839 ... 108 J 6
Kawagutsi, Japan ... 108 J 6
Kawahir Harbor, Japan ... 108 M 7
Kawalhae, Hawaii ... 117 O 2
Kawajiri, Japan ... 108 E 7
Kawajiri Misaki (cape), Japan. 108 E 6
Kawakawa, New Zealand, '91, 479 ... 117 E 2
Kawamoye, Japan, '87, est.11,135 ... 108 F 6
Kawar, Oasis of, Africa ... 110 K 6
Kawardha, British India, '91, 5,394 ... 104 H 9
Kawatil (tribe), Egypt ... 110 P 5
Kawau Island, New Zealand.. 117 F 2
Kawende, Africa ... 112 O 13
Kawende (region), Africa ... 112 O 12
Kawhia Harbor, New Zealand. 117 E 4
Kaxitu, Africa ... 112 K 13
Kay, Germany ... 87 H 21
Kaya, Africa ... 111 F 7
Kaya, or Shabi, River, Persia. 103 D 3
Kayalpatnam, British India, '91, 11,465 ... 105 G 15
Kayan River, Borneo ... 116 E 4
Kayar Lake, Africa ... 111 C 6
Kayatha, British India ... 104 F 8
Kayes, Africa ... 111 D 7
Kaysersberg, Germany ... 86 Q 5
Kayu Bay, Molucca Is. ... 116 G 4
Kazaidi, Kongo ... 112 N 13
Kazaklar, Greece, '89, 2,076.. 99 F 1
Kazala, Central Asia (see Kazalinski) ... 100 J 4
Kazali, Central Asia (see Kazalinski) ... 100 J 4
Kazalinsk, Central Asia, est. 5,772 ... 100 J 4
Kazan, Russia, '97, 131,508.... 96 J 4
Kazan (division), Russia, '97, 11,724,877 ... 96 K 5
Kazan (government), Russia, '97, 2,190,075 ... 96 J 4
Kazanka, Russia ... 97 J 8
Kazanlik, Eastern Rumelia, est. 10,765 ... 98 H 6
Kazbek Mountain, Russia ... 96 H 7
Kaz Dagh (Mt.), Turkey in Asia ... 101 B 3
Kazemba, Kala, Kongo ... 112 M 13
Kazembe, Africa ... 112 O 13
Kazembe's, Africa ... 112 P 14
Kazerun, Persia, a3,000 ... 103 D 6
Kazhemskoi, Russia ... 96 K 3
Kazimierz, Russia ... 97 C 6
Kazin, Russia ... 97 E 6
Kazinde, Kongo ... 112 N 13
Kazini, Turkey in Asia ... 101 J 3
Kazmierz, Germany ... 87 G 24
Kazongula, Africa ... 112 N 15
Kazvin, Persia (see Kasbin)... 103 D 2
Kazvin (province), Persia ... 103 C 2
Kazym (river), Siberia ... 96 N 3
Kazymskala, Siberia ... 100 K 2
Ke, French Indo-China ... 106 H 6
Kea, Greece, '89, 3,863 ... 99 K 5
Kea, Channel of, Greece ... 99 K 5
Kea (island), Greece ... 99 K 5
Kea, Mauna (volcano), Hawaii 117 O 2
Keady, Ireland, '91, 1,426.... 79 H 3
Keal, Loch na (inlet), Scotland 78 D 7
Kealakekua, Hawaii ... 117 O 3
Kealia, Hawaii ... 117 M 1
Keana, Africa ... 111 J 8
Keangning-fu, China (see Nanking) ... 107 K 4
Kearney, Ontario ... 60 F 2
Kearsney, England ... 77 M 6
Keates Island, Antarctic Region (see Dougherty) ... 2 G 9
Keats Bank, Gilbert Is. ... 117 M 4
Kebabo (oasis), Africa ... 110 M 4
Kebbi, Birni-n-, Africa ... 111 H 8
Kebilli, Tunis ... 111 J 2
Kebir, Wahu-el-, Africa ... 110 L 4
Kebir, Wady-el-, Algeria ... 111 H 1
Kebir, Mehallet-el-, Egypt, '82, 27,823 ... 110 O 3
Kebir, Abu, Egypt ... 110 T 4
Kebir, Tel-el-, Egypt ... 110 T 4
Kebir, Kasr-el-, Morocco, a25,000 ... 111 E 2
Kebir, Hamada-el- (region), Morocco ... 111 F 3
Kebir, Kuh-i- (Mt.), Persia.... 103 B 4

Kebir, Jebel (Mt.), Turkey in Asia ..... 101 K 5
Kebon Island, French Indo-China ..... 106 H 4
Kebock Head, Scotland (see Kabug) ..... 78 D 3
Kebsud, Turkey in Asia ..... 101 C 3
Kechi Megura, Turkey in Asia 101 G 3
Kechish Dagh (Mt.), Turkey in Asia ..... 101 C 3
Kerskemét, Hungary, '90, 48,-493 ..... 89 L 5
Keda, Russia ..... 101 J 2
Kedah (region), Siam ..... 106 E 12
Kedela Woati, Africa ..... 110 K 7
Kederi (well) Africa ..... 110 K 7
Kedge Island, Ireland ..... 79 C 9
Kediba, Africa ..... 112 O 9
Kedim, El, Africa ..... 111 D 5
Kedima, Morocco ..... 111 F 3
Kedingen, Germany ..... 86 O 3
Kedington, England ..... 77 K 2
Kediri, Java ..... 116 D 6
Kedit-el-Mesberi, Africa ..... 111 C 6
Kedja Ak (river), Turkey in Asia ..... 101 C 4
Kedron, Valley of the, Palestine 102 C 3
Kedugu, Africa ..... 111 D 7
Keefers, British Columbia .... 63 F 4
Keel, Ireland ..... 79 A 4
Keel Bay, Ireland ..... 79 A 4
Keeling Islands, Indian Ocean 2 M 5
Keels, Newfoundland ..... 62 K 5
Keenagh, Ireland ..... 79 F 4
Keene, Ontario ..... 60 G 3
Keepawa, Lake, Quebec .... 61 A 4
Keeper Mount, Ireland ..... 79 E 6
Keer-weer, Cape, Australia ... 115 G 2
Keetmanshoop, Africa, a1,300. 113 D 4
Keewatin (district), Canada... 63 M 1
Keewatin, Ontario ..... 60 G 5
Kef, El, Tunis ..... 111 J 1
Kefermarkt, Austria ..... 90 K 7
Keff, Tunis (see El-Keff)..... 111 J 1
Kefli, Africa ..... 111 J 8
Kelling Island, Molucca Is.... 116 H 5
Kefken Island, Turkey in Asia 101 D 2
Keflavik, Iceland ..... 88 M 3
Kefrein, Wady el-, Turkey in Asia ..... 102 C 8
Kefreiya, Turkey in Asia .... 102 D 4
Kefr-el-War (well), Africa.... 111 H 3
Kefri, Turkey in Asia, a4,500.. 101 L 5
Kefrien, Palestine ..... 102 B 7
Kefr Kara, Palestine ..... 102 B 7
Kega, Jebel (Mt.), Africa .... 110 O 8
Kegalla, Ceylon ..... 105 H 16
Kegel, Russia ..... 97 E 2
Kegel (river), Russia ..... 97 E 2
Kegueba, Africa ..... 111 C 7
Kehaleh, Turkey in Asia ..... 102 C 4
Kehefe, Arabia ..... 102 J 4
Kehl, Germany, '90, 5,890 .... 86 P 6
Keibeck, Cape, Solomon Is.... 117 L 5
Keidani, Russia ..... 97 E 4
Kei Dalan Island, Molucca Is.. 116 H 6
Keig, Scotland ..... 78 L 5
Keighley, England, '91, 30,811. 76 H 5
Kei Island, Great, Molucca Islands ..... 116 H 6
Kei Island, Little, Molucca Islands ..... 116 H 6
Kei Islands, Molucca Is., a21,-000 ..... 116 H 6
Keilak (river), Africa ..... 110 O 8
Keilberg (Mt.), Austria ..... 90 F 3
Keinis, Russia ..... 97 D 2
Keiran, Bander el (bay), Oman 102 P 5
Kei River, Great, Cape Colony. 113 J 7
Keis, Umm, Turkey in Asia... 102 D 7
Keish (island), Persia (see Kais) 103 E 7
Keiskamma River, Cape Colony 113 H 7
Keiss (village), Scotland, '91, 341 ..... 78 K 2
Keith (town), Scotland, '91, 4,622 ..... 78 L 4
Keith Bay, Canada ..... 59 F 3
Keithley Creek (place), British Columbia ..... 63 F 3
Kej, Baluchistan (see Kulatak) 103 K 7
Kej Valley, Baluchistan ..... 103 K 8
Keklries (ruins), Greece ..... 99 H 5
Kékkö, Hungary ..... 89 L 3
Kekova Island, Turkey in Asia. 101 D 4
Kekri, British India, '91, 7,100 104 E 7
Kekupee, Africa ..... 112 P 11
Kelab, El (well), Africa ..... 110 K 3
Kelat River, Borneo ..... 116 E 4
Kelam Swamp, Abu, Turkey in Asia ..... 101 M 7
Kelantan (river), Siam ..... 106 E 12
Kelantan (state), Siam ..... 106 E 12
Kelat (capital), Baluchistan, a14,000 ..... 103 M 6
Kelata, Afghanistan ..... 103 J 4
Kelat-i-Nadiri, Persia, a1,000.. 103 H 2
Kelb, Beni (tribe), Arabia .... 102 K 7
Kelb, Nahr-el-, Turkey in Asia 101 F 6
Kelberg, Germany ..... 86 M 4
Kelbia, Sebkha (salt lake), Tunis ..... 111 J 2
Kelek, Turkey in Asia ..... 101 K 4
Kelemen Gebirge (Mts.), Hungary ..... 89 R 4
Kelenföld, Hungary ..... 89 O 9
Kelgeress (tribe), Africa ..... 111 H 6
Kelheim, Germany ..... 86 P 14
Kelheim, Germany (on travel map) ..... 74 K 4
Kelhur, Turkey in Asia ..... 101 H 3
Kelkit, Turkey in Asia ..... 101 H 2
Kelkit (river), Turkey in Asia 101 G 2
Kellett, Cape, Arctic Region.. 3 D 7
Kellett (explorer), July, 1849, Arctic Region ..... 3 C 4
Kellett, Cape, Canada ..... 59 E 2
Kellett, Mount, Hongkong .... 107 D 6
Kellett Strait, Arctic Region. 3 E 7
Kellett Strait, Canada ..... 59 G 1
Kellinghusen, Germany, '95, 2,416 ..... 85 E 10
Kellmünz, Germany ..... 86 Q 11
Kells (Leinster), Ireland, '91, 2,427 ..... 79 H 4
Kells (Munster), Ireland ..... 79 A 7
Kells (Ulster), Ireland ..... 79 J 2
Kells River, Ireland ..... 79 J 2
Kelly, Scotland ..... 78 G 8
Kelly Law (Mt.), Scotland..... 78 L 7
Kellys Cross, Prince Edward Island ..... 62 F 3
Kelmis, Belgium (see Moresnet) 84 G 7
Kel-owi (tribe), Africa ..... 111 J 6
Kelp Point, British Columbia. 63 D 4
Kelsey Park, London, England 75 O 15
Kelshall, England ..... 77 G 2
Kelso, New Zealand, '91, 139.. 117 C 9
Kelso, Quebec, a1,100 ..... 61 F 8
Kelso (town), Scotland, '91, 4,184 ..... 78 M 8
Kelso Bank, Oceanica ..... 114 H 7
Kelt, Wady el-, Palestine..... 102 C 8
Keltechinar, Persia ..... 103 H 2
Keltma, Nijni (river), Russia.. 96 K 3
Kelty (village), Scotland, '91, 1,353 ..... 78 K 7
Kelung, Japan (see Kilung).... 108 L 6
Kelvedon, England ..... 77 K 3
Kelvedon Hatch, England ..... 77 J 4
Kelyshki, Russia ..... 97 H 4
Kem, Russia, est.2,218 ..... 96 F 3
Kem (river), Russia ..... 96 F 2
Kema, Celebes ..... 116 G 4
Kema (river), Russia ..... 97 L 1
Kemakh, Turkey in Asia, a4,000 101 H 3
Kemanlar, Bulgaria ..... 98 J 5
Kemba, Africa ..... 111 G 8
Kemberg, Germany, '95, 2,389 85 J 16
Kemble, Ontario ..... 60 D 3
Kemble Junction, England..... 75 J 10
Kemecse, Hungary ..... 89 N 3
Kemer, Turkey in Asia ..... 101 D 4
Kemi, Russia, a632 ..... 96 E 2
Kemi, Lake, Russia ..... 96 E 2
Kemi (river), Russia ..... 96 E 2
Kemitrask, Russia ..... 96 E 2
Kemmaret, Siam ..... 106 G 6
Kemnath, Germany ..... 86 N 14
Kemnay, Manitoba ..... 63 L 4
Kemnay (village), Scotland, '91, 660 ..... 78 M 5
Kemo, Africa ..... 112 L 9
Kemo (river), Africa ..... 110 L 9
Kempen (Posen), Germany, '95, 5,761 ..... 87 K 27
Kempen (Posen), Germany (on travel map) ..... 74 N 3
Kempen (Westphalia), Germany, '95, 5,825 ..... 85 K 3
Kempenich, Germany ..... 86 M 4
Kempfeld, Germany ..... 86 N 5
Kemp Island, Antarctic Region 2 J 8
Kempno, Germany (see Kempen) ..... 87 K 27
Kempsey, Australia, '91, 2,191. 115 J 6
Kempsey, England ..... 75 H 9
Kempston, England ..... 77 E 2
Kempten, Germany, '95, 17,353 86 R 11
Kempten, Germany (on travel map) ..... 74 K 5
Kempten, Switzerland, '88, 682 91 J 3
Kempt Lake, Nova Scotia..... 62 E 5
Kemptville, Nova Scotia..... 62 D 5
Kemptville, Ontario, '91, 1,226 60 K 2
Kemrathsofen, Germany ..... 86 R 11
Kemsing, England ..... 77 J 5
Ken, El, Arabia ..... 102 G 2
Ken (river), British India..... 104 H 7
Ken, Loch (lake), Scotland.... 78 H 9
Kenabutch Station, Ontario.... 60 C 1
Kenadsa, Morocco ..... 111 F 3
Kenaru, Turkey in Asia ..... 101 L 5
Kendal, England, '91, 14,430.. 76 G 4
Kendall, Cape, Arctic Region.. 3 D 9
Kendall, Cape, Canada..... 59 N 4
Kendrapara, British India, '91, 17,647 ..... 105 L 9
Kendrick Island, Oceanica (see Rasa Island) ..... 114 E 2
Kenedugu (native state), Africa 111 E 8
Kench, Egypt, '82, 15,402 ..... 110 P 4
Kenelssa, Bu (well), Algeria... 111 H 3
Keneses Lake, Ontario ..... 60 G 2
Kenga, Africa ..... 110 L 8
Keng-hung, China ..... 107 G 6
Keng Kho, French Indo-China. 106 F 4
Kenhardt (district), Cape Colony ..... 113 E 5
Kenhart, Cape Colony, '91, 364. 113 E 5
Keni, Africa ..... 110 L 8
Kenia, Mount, Africa ..... 112 Q 11
Kenieru, Africa ..... 111 D 8
Kenilworth, England, '91, 4,173 75 J 9
Kenilworth Castle, England.... 77 A 1
Kenish Ruins, Turkey in Asia 101 K 5
Kenmare, Ireland, '91, 1,189.. 79 B 8
Kenmare River, Ireland ..... 79 A 8
Kenmore, Ontario ..... 60 K 2
Kenmore, Scotland ..... 78 J 6
Kenn (island), Persia (see Kais) 103 E 7
Kennardington, England ..... 77 K 6
Kennaway, Ontario ..... 60 G 2
Kennedy, Lake, Arctic Region 3 H 10
Kennedy, Port, Arctic Region. 3 G 9
Kennedy Channel, Arctic Region ..... 3 H 7
Kennedy Range, Australia .... 115 A 4
Kennedy River, Australia .... 115 G 2
Kenneh, Egypt (see Keneh).... 110 P 4
Kennet, England ..... 77 K 1
Kennet, River, England ..... 77 C 5
Kennetcook, Nova Scotia, a800 62 E 4
Kenneth, Mount, Australia ... 115 B 5
Kennett, River, England (see Kennet) ..... 77 C 5
Kenninghall, England ..... 75 P 9
Kenn Reef, Australia ..... 115 K 4
Kenogami River, Ontario ..... 59 N 6
Kensington (part of London), England ..... 75 M 11
Kensington, Prince Edward Island, a1,500 ..... 62 F 3
Kensington Gardens, London, England ..... 75 M 14
Kensworth, England ..... 77 F 3
Kent (county), England, '91, 1,142,324 ..... 77 K 6
Kent (county), New Brunswick, '91, 23,815 ..... 62 D 3
Kent (county), Ontario, '91, 31,-434 ..... 60 C 5
Ken Tao, Siam ..... 106 E 6
Kentford, England ..... 77 K 1
Kentish Town (part of London), England ..... 75 N 13
Kent Islands, Australia ..... 115 K 6
Kent Junction, New Brunswick 62 D 3
Kenton (Devon), England .... 75 E 12
Kenton (Middlesex), England... 75 L 13
Kenton (Suffolk), England .... 77 M 2
Kentra, Scotland ..... 78 E 6
Kentville, Nova Scotia, a1,686 62 E 4
Kenuri, Greece ..... 99 G 3
Kenwyn, England ..... 75 B 13
Kenzingen, Germany ..... 86 Q 6
Kephala, Turkey in Asia ..... 101 E 4
Kephallenia (island), Greece (see Cephalonia) ..... 99 C 4
Kephalos, Cape, Greece..... 99 K 6
Keppel, North, Ontario ..... 60 E 3
Keppel Bay, Australia ..... 115 J 4
Kér, Ó-, Hungary ..... 89 L 6
Kera, Nicaragua ..... 66 M 7
Kerak (island), Persia (see Kharak) ..... 103 D 6
Kerak, Turkey in Asia, a8,000. 102 C 10
Kerak, Wady, Turkey in Asia. 102 D 10
Kerama Shima (island), Japan. 108 O 6
Keramidi, Greece, '89, 1,177... 99 G 1
Keramo, Turkey in Asia ..... 101 C 4
Kerang, Australia, a1,100 ..... 115 G 7
Kerasovo, Greece, '89, 827.... 99 E 3
Kerat, El (Mt.), Africa ..... 110 K 4
Keratea, Greece, '89, 1,817.... 99 J 5
Keraton, Crete ..... 99 E 9
Kerauli, British India, '91, 23,124 ..... 104 F 6
Kerawi, Bir (well), Egypt ..... 110 O 4
Kerbela, Turkey in Asia, a60,-000 ..... 101 K 6
Kerdaha, Turkey in Asia ..... 101 F 5
Kerdassa, Egypt, '82, 7,087.... 110 S 5
Keredi, Turkey in Asia ..... 101 E 2
Keremibeh, Cape, Turkey in Asia ..... 101 E 1
Keremlis, Turkey in Asia ..... 101 K 1
Keremos, British Columbia .... 63 F 4
Keren, Africa ..... 110 O 7
Kerensk, Russia, est.11,705.... 96 H 5
Kereson, Turkey in Asia, a3,000 101 H 2
Keret, Russia ..... 96 F 2
Keret Lake, Russia ..... 96 F 2
Kerewe (tribe on Ukerewe Island), Africa ..... 112 P 11
Kerezhskaia, Russia ..... 96 J 3
Kerguelen Current, Antarctic Ocean ..... I W 14
Kerguelen Island, Indian Ocean 2 M 6
Kerguelen Land, Indian Ocean (see Kerguelen Island) .... 2 M 6
Keri, Greece, '89, 528 ..... 99 C 5
Keri, Bay of, Greece ..... 99 C 5
Keria, East Turkestan, a15,000 107 C 3
Keria-daria (river), East Turkestan ..... 107 C 3
Kerikeri, New Zealand..... 117 E 2
Kerind, Persia ..... 103 B 3
Kerio (river), Africa ..... 112 P 10
Kerkenna Islands, Tunis ..... 111 J 2
Kerkerangu, New Zealand, '96, a63 ..... 117 E 6
Kerkhab (river), Persia ..... 103 C 5
Kerki, Bokhara ..... 103 L 2
Kerki, Central Asia ..... 100 J 5
Kerki Mountain, Samos ..... 99 P 5
Kerkisiah, Turkey in Asia (see Abu Seraf) ..... 101 J 5
Kerkrade, Netherlands (commune), '94, est.7,710 ..... 84 H 7
Kerkuk, Turkey in Asia, a15,000 101 L 5
Kerkyra (island), Greece (see Corfu) ..... 99 A 1
Kerling (Mt.), Iceland ..... 88 Q 2
Kerloch (Mt.), Scotland ..... 78 L 6
Kermadec Islands (British), Oceanica ..... 114 J 7
Kerman, Persia (see Kirman). 103 G 5
Kerman Desert, Persia ..... 103 H 6
Kermanshah, Persia, a30,000... 103 B 3
Kermanshah (district), Persia.. 103 B 3
Kermanshahan, Persia ..... 103 F 5
Kermendi, Eastern Rumelia ... 98 J 6
Kermi, Turkey in Asia ..... 101 L 4
Kerminch, Bokhara, a3,000.... 103 L 1
Kern, Jebel (Mt.), Arabia .... 102 K 9
Kernci, Straits Settlements... 105 N 14
Kernhof, Austria ..... 90 M 8
Kerns, Switzerland, '88, 453... 91 G 4
Keros (island), Greece..... 99 N 7
Keromane, Africa ..... 111 D 8
Kerowlee, British India (see Kerauli) ..... 104 F 6
Kerpe, Turkey in Asia ..... 101 D 2
Kerpen, Germany ..... 86 L 4
Kerphi, Greece, '89, 599 ..... 99 F 4
Kerrera (island), Scotland, '91, 92 ..... 78 E 7
Kerry (county), Ireland, '91, 179,136 ..... 79 C 7
Kerry, Wales ..... 76 F 7
Kerry Coast, Africa ..... 111 B 8
Kerry Head, Ireland ..... 79 A 7
Kerry Hill, Wales ..... 75 F 9
Kersey, England ..... 77 L 2
Kertch and Yenikale, Russia, est.30,892 ..... 97 L 9
Kertch Strait, Russia ..... 96 G 6
Kertezi, Greece, '89, 1,102.... 99 E 5
Kerull, British India ..... 105 P 10
Kerulun (lake), Mongolia .... 107 K 1
Kerulun River, Mongolia .... 107 J 1
Kerum, Ras-el- (cape), Turkey in Asia ..... 102 B 6
Kervenheim, Germany ..... 85 J 3
Kervo, Russia ..... 97 E 1
Kerynia, Cyprus (see Kyrenia). 101 E 5
Kerzers, Switzerland ..... 91 D 4
Kesangivara (Mt.), Sweden.... 95 N 2
Kesarlya, British India ..... 104 K 6
Kesarovo, Bulgaria ..... 98 J 5
Kesch, Piz, Switzerland ..... 91 M 5
Kesen, Africa ..... 110 M 6
Kesennuma, Japan, '86, est. 5,140 ..... 108 K 4
Kesgrave, England ..... 77 N 2
Kesh, Ireland ..... 79 F 2
Keshan, Turkey in Europe, a4,500 ..... 98 J 8
Keshef River, Persia ..... 103 J 2
Kesho, French Indo-China (see Hanoi) ..... 106 G 4
Kesma, Russia ..... 97 L 2
Késmárk, Hungary (see Käsmark) ..... 89 M 2
Kesuva Gora, Russia ..... 97 L 3
Kesri, Baluchistan ..... 103 K 7
Kessel, Netherlands (commune), '94, a392 ..... 84 G 6
Kessel-Loo, Belgium, '90, 6,115 84 E 7
Kesselsdorf, Germany, '95, 800 86 K 17
Kestambul, Turkey in Asia (see Kastamuni) ..... 101 E 2
Kestch, Turkey in Asia..... 101 E 4
Kestel, Turkey in Asia ..... 101 D 4
Kestelek, Turkey in Asia..... 101 C 3
Kestel Lake, Turkey in Asia... 101 D 4
Kesteubolz, Germany..... 86 Q 5
Kesteren, Netherlands (commune), '94, est.3,085 ..... 84 G 5
Kesteven (district), England... 76 M 6
Keston, England..... 77 H 5
Kestou Common, England ..... 77 H 5
Kestu, Mongolia ..... 107 H 2
Kesun, Turkey in Asia..... 101 G 4
Kesveh Ruins, Tel, Arabia.... 101 L 7
Keswch, Turkey in Asia..... 102 E 5
Keswick, England, '91, 3,905.. 76 F 3
Keswick, New Brunswick..... 62 C 3
Keswick, Upper, New Brunswick ..... 62 C 3
Keszthely, Hungary, '90, 6,195. 89 J 5
Ketang, French Indo-China... 106 H 8
Ketar, El, Africa ..... 111 C 5
Ketaravisai, Siam..... 106 F 7
Ketchourbi, Turkey in Asia... 101 D 4
Kete, Africa ..... 111 G 9
Kétegy-háza, Hungary..... 89 N 5
Ketlos, Siberia ..... 96 N 3
Ketmen, Chinese Empire..... 107 C 2
Ketoi Island, Japan..... 108 O 3
Ketoi Strait, Japan..... 108 O 3
Ketschdorf, Germany..... 87 L 22
Kettenhof, Alt, Austria..... 90 E 7
Kettenhof, Neu, Austria..... 90 E 7
Ketterich, Germany ..... 86 O 6
Kettering, England, '91, 19,454 75 L 9
Kettleburgh, England..... 77 N 2
Kettle Falls, Canada..... 63 L 3
Kettle River, Canada..... 63 N 2
Kettlewell, England ..... 76 H 4
Kelton, England ..... 76 L 7
Kettwig, Germany, '95, 6,016.. 85 K 5
Ketzin, Germany, '95, 3,515... 85 H 16
Keunjhar, British India ..... 104 K 9
Kevprikol, Turkey in Asia..... 101 K 2
Kevea, Bir, Africa ..... 110 M 7
Kevelaer, Germany ..... 85 J 3
Kevenach, Switzerland (see Chevenez) ..... 91 C 2
Kevsur (district), Russia..... 101 L 1
Kew (suburb of London), England ..... 75 L 14
Kew-Klang, China (see Kiu-Kiang) ..... 107 K 5
Kexholm, Russia, est.1,109 ... 97 G 1
Keyetern Shima (island), Japan (see Kater) ..... 108 P 7
Key Islands, Oceanica (see Kell 114 E 5
Key Lake, Ireland ..... 79 E 3
Keynsham, England ..... 75 G 11
Keysoe, England ..... 77 F 2

Keysoe Row, England 77 F 2
Kezanlik, Eastern Rumelia (see Kazanlik) 98 H 6
Kezanlyk, Eastern Rumelia (see Kazanlik) 98 H 6
Kézdi Vásárhely, Hungary 89 R 6
Kezkin Dagh (Mt.), Turkey in Asia 101 E 3
Kh. Sueïnech, Turkey in Asia 102 C 8
Khab, El (lake), Turkey in Asia 102 D 6
Khabarga, Mongolia 107 L 2
Khabarova, Arctic Region 3 L 1
Khabarova, Russia 96 M 2
Khabarovka, Siberia 107 O 1
Khabarovsk, Siberia, a2,500 100 Q 4
Khabis, Persia, a4,000 103 G 5
Khabnoe, Russia 97 G 6
Khabr, Kuh-i- (Mt.), Persia 103 G 6
Khabur (river), Turkey in Asia 101 J 5
Khabura, El, Oman 102 O 5
Khachi, Nepal 104 J 5
Khachi (region), Nepal 104 J 5
Khadasan, Mongolia 107 G 1
Khadda, Turkey in Asia (see Reda) 102 J 7
Khadder, El, Africa 110 L 3
Khadra, Algeria 111 G 2
Khadri, British India 104 H 8
Khaf, Persia, a3,000 103 H 3
Khaf (district), Persia 103 J 3
Khagan, British India 104 D 2
Khai, Afghanistan 103 N 4
Khaiban, Turkey in Asia 102 H 4
Khaibar Pass, British India (see Khyber Pass) 104 C 2
Khaidu-gol (river), East Turkestan 107 C 2
Khaidu-tag (Mt.), East Turkestan 107 D 2
Khail, Ras-el (cape), Africa 110 T 9
Khail, El, Turkey in Asia 101 H 5
Khai-phing, China 107 N 6
Khairabad, Afghanistan 103 O 2
Khairabad, British India, '91, 13,773 104 H 6
Khairabad, Persia 103 C 5
Khairabad, Persia 103 F 6
Khairagarh, British India 104 H 9
Khairkhyn, Mongolia 107 G 1
Khairpur (Bhawalpur), British India 104 D 5
Khairpur (Khairpur), British India 104 B 6
Khairpur (state), British India, '91, 131,937 104 B 6
Khaiwan, Turkey in Asia 102 J 8
Khaj, Afghanistan 103 K 5
Khajwana, British India 104 E 6
Khakhurd, Persia 103 B 3
Khaki Marsh, Russia 96 J 6
Khaklyarak, Afghanistan 103 L 4
Khalach, Persia 103 A 1
Khala-chi, Lake, Chinese Empire 107 E 2
Khalaga-gol (river), Manchuria 107 K 1
Khalar, Manchuria 107 K 1
Khalasah (ruin), Palestine 102 B 10
Khalasuta, Mongolia 107 K 1
Khalatse, British India 104 F 2
Khaledabad, Persia 103 E 4
Khalejistan (district), Persia 103 D 3
Khalfati, Turkey in Asia 101 H 4
Khalikl, Greece 99 D 1
Khalil Chai (river), Persia 103 B 1
Khalkopuli, Greece 98 D 3
Khallah, Burma 106 C 1
Khalm, Russia 97 K 2
Kham, Persia 103 F 6
Kham, Klang, Siam 106 E 5
Kham (district), Tibet 107 F 4
Khama, Kingdom of, Africa 113 G 1
Khaman, Ain, Egypt 110 O 4
Khamgaon, British India, '91, 15,598 105 F 9
Khamil, Chinese Empire 107 E 2
Khamis Mishet, Turkey in Asia 102 J 7
Khamol (river), Africa 113 D 4
Khamoung, British India 104 O 9
Kham Sao, Siam 106 F 7
Khamsara (river), Mongolia 107 F 1
Khamseh (province), Persia 103 C 2
Khamsi, El, Africa 111 F 5
Khamur, Turkey in Asia 101 K 3
Khan, Karam, Afghanistan 103 L 5
Khan, Klang, Siam 106 E 6
Khana, Russia 96 H 7
Khanabad, Afghanistan 103 N 2
Khanapur, British India 105 E 11
Khan-bagi-kum Sands, Turkestan 103 F 1
Khandak, Egypt 110 O 6
Khandek, Turkey in Asia 101 D 2
Khandela, British India, '91, 10,067 104 E 6
Khandpara, British India, '91, 5,051 105 K 9
Khandwa (and cantonment), British India, '91, 15,589 104 F 9
Khanch Khatun, Persia 103 G 6
Khanek, El (district), Africa 111 E 4
Khan-ez-Zeit, Turkey in Asia 102 D 8
Khang, French Indo-China 106 F 5
Khangai Mountains, Mongolia 107 G 1
Khangalakskii Island, Arctic Region 3 G 1
Khangalatskii Island, Siberia 100 P 1
Khangtu Mountains, Tibet 107 E 4
Khangtu, British India 104 D 6
Khanh Hoa, French Indo-China 106 J 8
Khania, Crete, a19,000 99 B 8
Khanibhana, British India 104 F 7
Khan-i Khet, Persia 103 E 6
Khanikin, Turkey in Asia 101 L 5
Khan-i Zhilan, Persia 103 E 6
Khanka, Lake, Asia 100 Q 4
Khankah, El, Egypt 110 S 5
Khanlain, Burma 106 C 2
Khanli, Turkey in Asia 101 G 3
Khan Md. Kot, British India 104 B 4
Khan Nashin, Kuh-i-, Afghanistan 103 L 5
Khanpur, British India 104 C 5
Khan River, Africa 113 B 2
Khansir, Ras el- (cape), Turkey in Asia 101 F 4
Khanskaia-Stavka, Russia 96 J 6
Khan-tengri (Mt.), East Turkestan 107 C 2
Khanu, Persia, a4,000 103 G 7
Khan Yunes, Egypt 110 P 3
Kharabat, Turkey in Asia 101 F 7
Kharak Island, Persia 103 D 6
Kharan, Baluchistan 103 L 6
Kharan, Desert of, Baluchistan 103 L 7
Kharan (district), Baluchistan 103 L 6
Khara-narin-ula (Mt.), Mongolia 107 H 2
Kharanan, Persia 103 B 2
Kharanduni, Mongolia 107 G 1
Kharar, British India 104 F 4
Kharas, Jebel (Mt.), Turkey in Asia 102 J 9
Kharbandse, British India 105 O 12
Kharbut, Baluchistan 103 L 6
Kharga, Egypt, '82, 3,787 110 O 4
Kharga, Oasis of, Egypt 110 O 4
Khargon, British India 104 E 9
Khargoshi, Persia 103 E 4
Khargu Island, Persia 103 D 6
Kharid, Wady, Arabia 102 J 8
Kharimkotan (island), Japan 108 Q 2
Kharkof, Russia, '97, 170,682 97 L 6
Kharkof (government), Russia, '97, 2,510,378 97 L 7
Khar Kuh (Mt.), Persia 103 E 5
Kharmang, British India 104 F 2
Kharmir, Turkey in Asia 102 J 8
Kharo Pass, Tibet 107 D 5
Kharosoval, Cape, Arctic Region 3 L 1
Kharoti, Afghanistan 103 N 4
Kharput, Turkey in Asia, a20,000 101 H 3
Kharra, British India 105 N 11
Kharsawan, British India 104 K 8
Khartat, Persia 103 G 2
Khartfa (district), Russia 101 K 2
Khartoum, Africa (see Khartum) 110 P 7
Khartum, Africa, a25,000 110 P 7
Khartum (region), Africa 110 P 7
Kharwar, British India, '91, 10,083 104 L 8
Kharzan Dagh (Mt.), Turkey in Asia 101 J 3
Khas, Mirpur, British India 104 B 7
Khasab, Oman 102 O 4
Khashatu, China 107 J 2
Khashm-el-Kurmi (Mt.), Palestine 102 C 9
Kha-shu, China 107 L 2
Khasia Hills, British India 104 N 7
Khaskan, Siberia 100 Q 3
Khaskioi, Eastern Rumelia (see Haskovo) 98 H 7
Khaskoi, Eastern Rumelia (see Haskovo) 98 H 7
Khassa, Turkey in Asia 101 G 4
Khassia, Greece 99 J 4
Khassia Mountains, Greece 99 D 1
Khassidiari Mountains, Greece 99 F 2
Khassy, French Indo-China 106 F 5
Khat, French Indo-China 106 F 5
Khatanga, Gulf of, Arctic Region 3 G 1
Khatanga, Gulf of, Siberia 100 O 1
Khatanga (river), Siberia 100 N 1
Khatangskoe, Siberia 100 N 1
Khatedem (region), Africa 111 D 6
Khatkhy, Mongolia 107 G 1
Khatmandu (capital), Nepal, a50,000 104 K 6
Khatsir River, Mongolia 107 K 1
Khatu, Africa 113 F 3
Khatunia Lake, Turkey in Asia 101 J 4
Khatun Serai, Turkey in Asia 101 E 4
Khatzi, Greece 99 E 6
Khavoun, Mount, Siberia 100 N 2
Khawa (district), Persia 103 B 3
Khawaha, Kala, Afghanistan 103 O 2
Khawak Fort, Afghanistan 103 N 3
Khawak Pass, Afghanistan 103 O 3
Khayara, Turkey in Asia 102 D 5
Khazrui, Russia 96 J 7
Khed, British India 105 D 11
Khed, British India 105 E 10
Khedir Lagoas, Africa 110 M 3
Khedro Mountain, Crete 99 C 8
Kheis, Cape Colony 113 F 5
Khekra, British India, '91, 10,315 104 F 5
Khelat, Baluchistan (see Kelat) 103 M 6
Khelat-i Ghilzai, Afghanistan, a10,000 103 M 4
Kheli, Africa 110 P 7
Kheli, Greece 99 G 5
Kheli, Porto (port), Greece 99 H 6
Khelidonia, Cape, Turkey in Asia 101 D 1
Khelidroni (islands), Greece (see Khillodromia) 99 J 2
Khelil, Sidi, Algeria 111 H 2
Khelmos (Mt.), Greece 99 F 5
Kheng, Klang, Burma 106 E 4
Kheralu, British India 104 D 8
Kheri, British India 104 H 6
Kherson, Russia, '97, 69,219 97 J 8
Kherson (government), Russia, '97, 2,728,508 97 H 8
Khersones, Cape, Russia 97 J 9
Khersu, Manchuria 107 M 2
Kherwara, British India 104 D 8
Khesmi, British India 104 L 7
Khet, Khan-i-, Persia 103 E 6
Khe-ti, China 107 K 2
Kheura, British India 104 D 3
Khiam, El, Turkey in Asia 102 C 5
Khiarazar, Afghanistan 103 J 4
Khibinskia Mountains, Russia 96 F 2
Khidhr, El, Turkey in Asia 101 L 7
Khidr, El, Arabia 101 K 6
Khillodromi (island), Greece (see Khillodromia) 99 J 2
Khillodromia (island), Greece 99 J 2
Khimara, Turkey in Europe 98 B 8
Khingan Mountains, Great, Manchuria 107 L 1
Khingan Mountains, Mongolia 107 K 2
Khingor River, Bokhara 103 O 1
Khing Plateau, Persia 103 E 3
Khio, Turkey in Asia (see Chios) 101 B 3
Khio (Island), Turkey in Asia (see Chios) 101 A 3
Khir, Persia 103 E 6
Khirki, British India (see Kirki) 105 D 10
Khisht Tepe, Afghanistan 103 N 2
Khislavichi, Russia 97 J 4
Khisün-el-Kulab, Turkey in Asia 102 D 6
Khiva, Central Asia, a5,000 100 H 4
Khiva (khanate), Central Asia, a700,000 100 J 4
Khlepen, Russia 97 K 4
Khlomos Mountain, Greece 99 H 3
Khmelt, Mount, Russia 96 L 4
Khmelnik, Russia, est.12,228 97 F 7
Khnis, Turkey in Asia 101 J 3
Kho, Keng, French Indo-China 106 F 4
Khoakh (well), Africa 110 L 7
Khobol, Mongolia 107 F 1
Khobr, China 107 J 2
Khodeib (river), Africa 113 D 2
Khodjend, Central Asia (see Khojent) 100 K 5
Khodjent, Central Asia, est.31,800 100 K 4
Khokand, Central Asia (see Kokand) 100 J 4
Khoki, Turkey in Asia 101 J 3
Khokong, Africa 113 F 3
Kholal, Turkey in Asia 102 G 6
Kholan, Russia 97 L 6
Kholbo-khiga Mountains, Mongolia 107 K 1
Kholm, Krasnia, Russia 96 K 5
Kholm, Krasnoi, Russia 97 L 2
Khólm (Poland), Russia, est. 11,240 97 D 6
Kholm (Pskof), Russia, est. 5,360 97 H 3
Kholm (Smolensk), Russia 97 J 4
Kholmitz, Russia 97 H 5
Kholmogory, Russia, est.1,116 96 H 3
Kholmy, Russia 97 J 6
Kholopheitza, Russia 97 G 4
Khomak Lake, Africa (see Kayar) 111 C 6
Khombu-kure, Mongolia 107 K 1
Khono, Burma 106 C 2
Khons, Africa 110 K 2
Khoanis, Turkey in Asia 101 H 4
Khonas, Turkey in Asia 101 C 4
Khong, French Indo-China 106 G 7
Khongmalong, Burma 106 C 1
Khoni, Russia 101 K 1
Khonilt, Mongolia 107 H 2
Khonsar (Farsistan), Persia 103 E 6
Khonsar (Irak-Ajemi), Persia, a12,000 103 C 4
Khonus, Africa 113 C 2
Khopa, Turkey in Asia 101 J 2
Khopersk, Novo, Russia, est. 5,720 96 H 5
Khor (river), Siberia 107 O 1
Khora (Arcadia), Greece 99 E 5
Khora (Cyclades), Greece 99 N 7
Khora, Samos, a2,000 99 P 5
Khora-mabad, Persia, a6,000 103 C 4
Khorantz, Turkey in Asia 101 K 3
Khorasan (district), Afghanistan 103 N 5
Khorasan (province), Persia 103 G 3
Khorassan (province), Persia (see Khorasan) 103 G 3
Khor Baraka (river), Africa 110 Q 6
Khores, Turkey in Asia 101 H 4
Khorkhol, Africa 111 C 7
Khormali, Chinese Empire 107 D 1
Khorol, Russia, est.6,631 97 J 7
Khorol (river), Russia 97 J 6
Khorremabad, Persia 103 D 2
Khorsabad, Turkey in Asia 101 K 4
Khorshat (river), Turkey in Asia 101 H 2
Khortli, British India 105 E 10
Khorya Morya Islands, Asia (see Kuria Muria) 100 H 7
Khosari Dagh (Mt.), Turkestan 103 F 1
Khosis, Africa 113 F 4
Khos Oika (Mt.), Russia 96 M 3
Khostla, Greece 99 G 4
Khotan, East Turkestan, a40,000 107 C 3
Khotan-daria River, East Turkestan 107 C 3
Khotar, British India 103 G 5
Khotar-khotan, Chinese Empire 107 E 2
Khotimsk, Russia 97 J 5
Khotin, Russia (see Chotin) 97 F 7
Khotnizhsk, Russia 97 K 6
Khowang, British India 106 B 1
Khozat, Turkey in Asia 101 H 3
Khozdar, Baluchistan, a5,000 103 M 7
Khrami (river), Russia 101 L 2
Khra-nor (lake), Tibet 107 F 3
Khrastin, Afghanistan 103 L 4
Khromskaia Bay, Arctic Region 3 E 1
Khromskaia Bay, Siberia 100 S 1
Khrub, Algeria 111 H 1
Khrysokhu, Cyprus 101 E 5
Khrysokhu Bay, Cyprus 101 E 5
Khua-keu, Mongolia 107 F 1
Khubr, Arabia 102 K 9
Khudabad, Persia 103 G 5
Khudadad, Afghanistan 103 N 4
Khudoferiuz, Russia 101 M 3
Khud River, Afghanistan 103 L 4
Khuduk, Mongolia 107 G 2
Khugi, Afghanistan 103 K 5
Khuilun-nor (lake), Tibet 107 E 3
Khuis, Africa 113 E 4
Khulan-chen, Mongolia 107 M 1
Khulan River, Manchuria 107 M 1
Khuldeh, Palestine 102 B 9
Khuleijah, El, Turkey in Asia 102 L 3
Khulil, El, Palestine (see Hebron) 102 C 9
Khu-lin-shu, China 107 M 6
Khulkur, British India 104 C 3
Khulm, Afghanistan, a10,000 103 M 2
Khulm (river), Afghanistan 103 N 2
Khulm Ruins, Afghanistan 103 M 2
Khulna, British India 104 M 8
Khulu-suta, Mongolia 107 J 1
Khulusutu, Chinese Empire 107 D 1
Khum, Kala, Bokhara 103 O 1
Khumur, Persia 103 B 1
Khun, Turkey in Asia 101 J 3
Khunasara, Turkey in Asia 101 G 5
Khun-chun, Manchuria 107 M 2
Khundwa, British India (see Khandwa) 105 F 9
Khung, French Indo-China 106 F 5
Khungchu, Burma 106 A 4
Khur, Persia 103 F 4
Khur, Persia 103 H 4
Khurasani, Baluchistan 103 M 6
Khurbet Bir-es-Seba (ruin), Palestine 102 B 10
Khurbet-el-Aseiferieh (ruin), Palestine 102 B 9
Khurbet el-Milh (ruin), Palestine 102 C 10
Khurbet-el-Mujedda, Palestine 102 C 7
Khurd, British India 104 O 2
Khurdah (Howrah), British India 104 L 4
Khurdah (Twentyfour Parganas), British India 104 N 2
Khurd Kabul, Afghanistan 104 B 2
Khurha, Persia 103 D 3
Khurja, British India, '91, 26,349 104 F 5
Khurkhra, Russia 97 K 6
Khurmagal, Baluchistan 103 L 6
Khurmakale, Turkey in Asia 101 G 3
Khurpi River, Manchuria 107 M 1
Khurra, Persia 103 D 5
Khurtuk-tau Mountains, East Turkestan 107 D 2
Khurwa, Persia 103 B 3
Khusf, Persia 103 H 4
Khushab, British India 104 C 3
Khushailak, Kuh (Mt.), Persia 103 F 2
Khushalgan, British India 104 D 3
Khushk, Persia 103 H 4
Khushnabad, Persia 103 C 3
Khuspas, Afghanistan 103 K 4
Khuss Nler (Mt.), Russia 96 L 3
Khusyta, Mount, Mongolia 107 L 1
Khutu (district), Africa 112 Q 12
Khuwelled, Beni (tribe), Arabia 102 N 7
Khuzar, Bokhara 103 M 1
Khuzirtu, Mongolia 107 J 2
Khuzistan (province), Persia 103 C 5
Khvalvusk, Russia, est.22,642 96 J 5
Khwajaghar, Afghanistan 103 N 2
Khwaja Nihang (Mt.), Afghanistan 103 K 3
Khwaja Shahaz, Kuh (Mt.), Persia 103 H 4
Khwaja Sultan, Afghanistan 103 L 5
Khwaja Uria, Afghanistan 103 K 4
Khwari, Baluchistan 103 L 8
Khybar (pass), British India (see Khyber Pass) 104 C 2
Khyber Pass, British India 104 C 2
Khyltyge, Chinese Empire 107 E 1
Khymor (river), Russia 96 L 2
Khyrabad, British India (see Khairabad) 104 H 6
Khyrigarh, British India 104 H 5
Khyrpur, British India (see Khairpur) 104 B 6
Ki, China 107 J 3
Kia, Africa 112 O 12

Kia (Ho-nan), China ... 107 J 4
Kia (Shen-si), China ... 107 J 3
Kia (inlet), Russia ... 96 H 2
Kinghat Khaaa Su (river), Turkey in Europe ... 98 E 1
Kia-hing, China ... 107 L 4
Kia Island, Fiji ... 117 B 2
Kiakhta, Siberia ... 100 N 3
Kiakhta, Turkey in Asia ... 101 H 4
Kiama, Australia, est4,550 ... 115 J 6
Kiamika, Lake, Quebec ... 61 E 5
Kiamika River, Quebec ... 61 D 5
Ki-an, China ... 107 J 5
Kianda, Russia ... 96 G 3
Kiandra, Australia, a240 ... 115 H 7
Kiane, Australia ... 115 F 6
Kiang, China ... 107 J 3
Kiang, French Indo-China ... 106 G 3
Kiang, Dao, Siam ... 106 D 5
Kiang Dam Chia, French Indo-China ... 106 G 10
Kiang Gai Giao, French Indo-China ... 106 G 10
Kiang Hai, Siam ... 106 D 5
Kiang-Hsen, Siam ... 106 D 4
Kiang Kham, Siam ... 106 E 5
Kiang Khan, Siam ... 106 E 6
Kiang Kheng, Burma ... 106 E 4
Kiang Kong, Siam ... 106 E 4
Kiang Kwang, French Indo-China ... 106 F 5
Kiang Mai, Siam, a100,000 ... 106 D 5
Kiang Ngan Von, French Indo-China ... 106 G 10
Kiang Quan Phu, French Indo-China ... 106 G 10
Kiang Rach Dina, French Indo-China ... 106 G 10
Kiang Rach Doc, French Indo-China ... 106 G 10
Kiangri, Turkey in Asia, a9,000 101 E 2
Kiang-si (province), China, '96, est.24,599,000 ... 107 K 5
Kiang-su (province), China, '96, est.21,974,000 ... 107 K 4
Kiangtung, Burma ... 106 D 4
Kiang-yin, China ... 107 L 4
Kian-ka, Tibet ... 107 F 5
Kiao-chau (German), China ... 107 L 3
Kiao-kia, China ... 107 G 5
Kiapha, Turkey in Europe ... 98 C 9
Kiardkendi, Persia ... 103 A 1
Kia Sauba, Africa ... 112 L 13
Kiasovka, Russia ... 97 L 4
Kia-ting, China, '96, a25,000 ... 107 G 5
Kiato, Greece, '89, 1,315 ... 99 G 4
Kiawa, Africa ... 111 H 7
Kia-yi, Japan ... 108 K 7
Kibalia, Africa ... 112 K 12
Kibamba, Africa ... 112 K 13
Kibanga, Kongo ... 112 O 12
Kibara, Mount, Kongo ... 112 N 13
Kibaranja, Africa ... 112 R 11
Kibashe, Africa ... 112 L 13
Kibau, Africa ... 112 L 13
Kibaxi, Africa ... 112 K 13
Kibbi, Africa ... 111 F 9
Kibbu (well), Africa ... 110 K 7
Kibde, Africa ... 110 L 7
Kiberg, Norway ... 95 R 1
Kibero, Africa ... 112 O 10
Kiblieh, Lake, Turkey in Asia. 101 G 6
Kibluch, Russia ... 97 G 7
Kibreali Volcano, Africa ... 110 R 7
Kibris (island), Turkey (see Cyprus) ... 101 E 5
Kibrit, Ain, Africa ... 110 L 3
Kichiginskoe, Siberia ... 100 T 3
Kidal (native state), Africa ... 111 G 6
Kidarnath Peak, British India 104 G 4
Kidbrooke, England ... 77 H 5
Kidderminster, England, '91, 24,803 ... 75 H 6
Kidillo, Africa ... 112 K 12
Kidingu, Karo, Africa ... 110 L 6
Kid Island, Ireland ... 79 B 3
Kidnapper, Cape, New Zealand. 117 G 5
Kido, Japan ... 108 G 6
Kidore, Africa ... 112 R 11
Kidros, Turkey in Asia, a1,500. 101 E 2
Kidu, Africa ... 112 L 9
Kidwelly, Wales, '91, 2,732 ... 75 D 10
Kidzuki, Japan, '86, est.8,286 .. 108 F 6
Kie (Kan-su), China ... 107 H 4
Kie (Shan-si), China ... 107 J 3
Kief, Russia, '97, 248,750 ... 97 H 6
Kief (government), Russia, '97, 3,564,433 ... 97 H 7
Kieferstädtel, Germany, '95, 966 ... 87 M 28
Kieff (government), Russia (see Kief) ... 97 H 7
Kieh, Ain-el, Africa ... 110 N 6
Kiel, Germany, '95, 85,668 ... 85 D 11
Kiel, Germany (on travel map) 74 J 1
Kielan, Germany ... 87 C 27
Kiel Bay, Germany ... 85 D 12
Kielce, Russia, est.17,488 ... 97 C 6
Kielce, Russia (on travel map). 74 P 3
Kielce (government), Russia, '97, 764,087 ... 97 C 6
Kiel Harbor, Germany ... 85 D 11
Kien, China ... 107 H 4
Kien, French Indo-China ... 106 E 4
Kienberg, Austria ... 90 L 8
Kienberg, Austria (on travel map) ... 74 M 5
Kienberg, Switzerland ... 91 F 2
Kien-chang (Chi-li), China ... 107 K 2
Kien-chang (Kiang-si), China ... 107 K 5
Kien-chau, China ... 107 H 5
Kien-chuan, China ... 107 F 5
Kiendela, Kongo ... 112 M 12
Kien-ho (river), China ... 107 N 6
Kienlen, Mount, Abyssinia ... 110 Q 8
Kien-liang (river), China ... 107 H 5
Kienkiet, French Indo-China .. 106 H 9
Kien-ning, China ... 107 K 5
Kien Suong, French Indo-China 106 H 4
Kierling, Austria ... 90 B 5
Kierlinger (forest), Austria ... 90 B 5
Kie-shi, China ... 107 K 6
Kietz, Germany ... 87 J 34
Kiev (government), Russia (see Kief) ... 97 H 7
Kifa, Africa ... 111 D 6
Kifan, Persia ... 103 G 2
Kifil, Turkey in Asia ... 101 L 6
Kifri, Turkey in Asia ... 101 L 5
Kifumuji Swamp, Africa ... 112 M 13
Kighi (district), Turkey in Asia 101 J 3
Kighi Kassaba, Turkey in Asia 101 J 3
Kiholo, Hawaii ... 117 O 2
Kihulla, Africa ... 112 L 13
Kii (old province), Japan ... 108 G 7
Kii Channel, Japan ... 108 G 7
Kikaiga Shima (island), Japan. 108 P 5
Kikalla, Africa ... 112 L 14
Kikassa, Kongo ... 112 M 12
Kikinda, Nagy-, Hungary, '90, 22,768 ... 89 M 6
Kikombo, Africa ... 112 K 13
Kikongoluka, Kongo ... 112 O 13
Kikunia, Africa ... 112 Q 12
Kikuyu (region), Africa ... 112 Q 11
Kil, Sweden ... 95 H 7
Kila Abdullah Khan, British India ... 104 A 4
Kila Akhand, Afghanistan ... 103 O 3
Kila Babar, British India ... 104 A 4
Kilafors, Sweden ... 95 K 6
Kilag-i Ab, Persia ... 103 J 5
Kila-i Maksud, Afghanistan ... 103 J 6
Kilakkari, British India, '91, 12,396 ... 105 G 15
Kilar, British India ... 104 F 3
Kila Sadat, Afghanistan ... 103 L 4
Kilauea, Volcano, Hawaii ... 117 O 3
Kilawalaks, British Columbia .. 63 D 3
Kilbaha, Ireland ... 79 B 6
Kilburchan (town), Scotland, '91, 2,747 ... 78 A 2
Kilbeggan, Ireland, '91, 960 ... 79 G 5
Kilber-alin, Mount, Mongolia ... 107 K 2
Kilberini Mountain, Turkey in Europe ... 99 C 2
Kilberry Head, Scotland ... 78 E 8
Kilbirnie (town), Scotland, '91, 3,528 ... 78 G 8
Kilbrannan Sound, Scotland .. 78 F 8
Kilbride, Ireland ... 79 J 6
Kilbride, West (village), Scotland, '91, 1,617 ... 78 G 8
Kilbride, East (village), Scotland, '91, 1,133 ... 78 H 8
Kilburn (part of London), England ... 75 M 13
Kilburn, New Brunswick ... 62 B 3
Kilcar, Ireland ... 79 D 2
Kilchipur, British India ... 104 F 7
Kilchreest, Ireland ... 79 D 5
Kilchrenan, Scotland ... 78 F 7
Kilcock, Ireland, '91, 647 ... 79 H 5
Kilcoo River, Ireland ... 79 E 3
Kilcullen, Ireland, '91, 676 ... 79 H 5
Kildalton, Scotland ... 78 D 8
Kildare, Ireland, '91, 1,172 ... 79 H 5
Kildare (county), Ireland, '91, 70,206 ... 79 H 5
Kildare, Prince Edward Island. 62 F 3
Kildare, Cape, Prince Edward Island ... 62 F 3
Kildare (parish), Quebec, '91, 1,706 ... 61 G 6
Kildimo, Ireland ... 79 D 6
Kildin Island, Russia ... 96 F 2
Kildonan, Scotland ... 78 J 3
Kildorrery, Ireland ... 79 D 7
Kilemba, Kongo ... 112 N 12
Kileredaun Point, Ireland. ... 79 B 6
Kilfinichen, Scotland ... 78 D 7
Kilfinnane, Ireland, '91, 1,173 .. 79 E 7
Kilfiyu, Ireland ... 79 B 7
Kilgerran, Wales ... 75 C 9
Kilgour River, Australia ... 115 F 3
Kilham, England ... 76 M 4
Kilhoan, Scotland ... 78 D 6
Kili (island), Marshall Is. ... 117 L 4
Kili, Turkey in Asia (see Chili) 101 G 2
Kilia, Russia, est.8,014 ... 97 G 9
Kilia, Turkey in Europe ... 98 F 1
Kilin Mouth, Russia ... 97 G 9
Kilian, East Turkestan ... 107 B 3
Kiliazi, Russia ... 96 J 7
Kilid Babr, Turkey in Europe .. 98 B 2
Kilif, Bokhara ... 103 M 2
Kilifi, Africa ... 112 R 11
Kilimane, Africa (see Quilimane) ... 112 Q 15
Kilimane (river), Africa (see Quilimane) ... 112 Q 15
Kilimanjaro, Mount, Africa ... 112 Q 11
Kilima Njaro (Mt.), Africa (see Kilimanjaro) ... 112 Q 11
Kilimatinde, Africa ... 112 P 12
Kilimodi, Greece ... 99 G 5
Kiliuga, Kongo ... 112 N 10
Kilinto, Africa ... 110 P 9
Kiliomenon, Greece, '89, 664 .. 99 C 5
Kilissa, Kara, Turkey in Asia. 101 K 3
Kilissa Hissar, Turkey in Asia, a3,000 ... 101 F 4
Kilissch, Kirk, Turkey in Europe, a16,000 ... 98 K 7
Kiliwa, Africa ... 112 O 12
Kil-ju, Korea ... 108 D 3
Kilkee, Ireland, '91, 1,556 ... 79 B 6
Kilkeel, Ireland, '91, 1,367 ... 79 J 3
Kilkelly, Ireland ... 79 D 4
Kilkenny, Ireland, '91, 11,048 .. 79 G 6
Kilkenny (county), Ireland, '91, 87,261 ... 79 G 6
Kilkenzie, Scotland ... 78 E 9
Kilkieran Bay, Ireland ... 79 B 5
Kilkivan, Australia, '91, 153; '96, a340 ... 115 J 5
Killadysert, Ireland ... 79 C 6
Killala, Ireland, '91, 588 ... 79 C 3
Killala Bay, Ireland ... 79 C 3
Killaloe, Ireland, '91, 1,079 .... 79 D 6
Killaloe, Ontario ... 60 H 2
Killard Point, Ireland ... 79 K 3
Killarney, Australia, '91, 387 .. 115 J 5
Killarney, Ireland, '91, 5,510 .. 79 C 7
Killarney, Lakes of, Ireland .... 79 B 7
Killarney, Manitoba, a500 ... 63 L 4
Killarney, Ontario ... 60 D 1
Killary Harbor, Ireland ... 79 A 4
Killashandra, Ireland, '91, 653. 79 F 3
Killashee, Ireland ... 79 F 4
Killbride, Scotland ... 78 B 5
Killconnell, Ireland ... 79 E 5
Killeagh, Ireland ... 79 E 8
Killean, Scotland ... 78 E 8
Killearn (village), Scotland, '91, 354 ... 78 C 1
Killeevan, Ireland ... 79 G 3
Killegray (island), Scotland .... 78 B 4
Killelu, Africa ... 110 R 8
Killenagh, Ireland ... 79 J 6
Killenaule, Ireland, '91, 647 ... 79 F 6
Killengus, Africa ... 112 K 14
Killes, Turkey in Asia ... 101 J 4
Killifenora, Ireland ... 79 C 6
Killiecrankie, Pass of, Scotland 78 J 6
Killimor, Ireland ... 79 E 5
Killin, Scotland, '91, 589 .... 78 H 7
Killinchy, Ireland ... 79 K 3
Killiney and Ballybrack, Ireland, '91, 2,649 ... 79 J 5
Killis, Turkey in Asia, a6,000. 101 G 4
Killochan, Scotland ... 78 G 9
Killoran Bay, Scotland ... 78 D 7
Killorglin, Ireland, '91, 1,178 .. 79 B 7
Killori, Africa ... 110 K 7
Killough, Ireland, '91, 585 .... 79 K 3
Killough Bay, Ireland ... 79 K 3
Killucan, Ireland ... 79 G 4
Killybegs, Ireland, '91, 639 ... 79 D 2
Killyleagh, Ireland, '91, 1,513 . 79 K 3
Kilmacreenan, Ireland ... 79 F 1
Kilmacthomas, Ireland ... 79 F 7
Kilmaine, Ireland ... 79 C 4
Kilmainham, Ireland ... 79 G 9
Kilmalcolm (village), Scotland, '91, 1,634 ... 78 B 2
Kilmallock, Ireland, '91, 1,159. 79 D 7
Kilmarnock (town), Scotland, '91, 28,447 ... 78 H 8
Kilmartin, Scotland ... 78 F 7
Kilmaurs (village), Scotland, '91, 1,713 ... 78 H 8
Kilmeedy, Ireland ... 79 D 7
Kilmelfort, Scotland ... 78 F 7
Kilmes (river), Russia ... 96 K 4
Kilmessan, Ireland ... 79 H 4
Kilmichael Point, Ireland .... 79 J 6
Kilmihil, Ireland ... 79 C 6
Kilmington, England ... 75 G 12
Kilmodan, Scotland ... 78 F 7
Kilmorack, Scotland ... 78 G 5
Kilmore, Australia, est.1,122 ... 115 H 7
Kilmore, Ireland ... 79 H 7
Kilmore, Scotland ... 78 F 7
Kilmuir (Isle of Skye), Scotland ... 78 D 4
Kilmuir (Ross and Cromarty), Scotland ... 78 H 4
Kilmun, Scotland, '91, 347 .... 78 G 7
Kilnaleck, Ireland ... 79 G 4
Kilninver, Scotland ... 78 E 7
Kilo Iwo-to (island), Japan (see Saint Augustino) ... 108 P 8
Kilonga Longa, Kongo ... 112 N 10
Kilossa, Africa ... 112 Q 12
Kilpatrick, New (village), Scotland ... 78 C 2
Kilpatrick, Old (village), Scotland, '91, 1,313 ... 78 C 2
Kilrea, Ireland, '91, 885 ... 79 H 2
Kilrenny (town), Scotland, '91, 2,610 ... 78 L 7
Kil River, Baluchistan ... 103 K 7
Kilronan, Ireland, '91, 518 .... 79 B 5
Kilrush, Ireland, '91, 4,095 ... 79 C 6
Kilsby, England ... 77 C 1
Kilsekoi, Turkey in Asia ... 101 C 3
Kilsheelan, Ireland ... 79 G 7
Kilsyth, Ontario ... 60 D 3
Kilsyth (town), Scotland, '91, 6,073 ... 78 H 8
Kilsyth (town), Scotland (on local map) ... 78 D 1
Kiltarlity, Scotland ... 78 H 5
Kiluata, Kongo ... 112 M 12
Kilumtah Lake, British Columbia ... 63 D 3
Kilung, Japan ... 108 L 6
Kilwa, Africa (see Kilwa Kisiwani) ... 112 Q 13
Kilwa, Africa (see Kilwa Kivinje) ... 112 Q 13
Kilwa Kisiwani, Africa, a500 .. 112 Q 13
Kilwa Kivinje, Africa, a10,000 112 Q 13
Kilwaru Island, Moluccas Is. .. 116 H 5
Kilwinning (town), Scotland, '91, 3,835 ... 78 G 8
Kilworth, Ireland ... 79 E 7
Kimama, Africa ... 112 K 12
Kimama (lake), Africa (see Salisbury) ... 112 P 10
Kimbe, Africa ... 111 D 7
Kimbenge, Africa ... 112 L 12
Kimberley, Australia ... 115 G 8
Kimberley (district), Australia. 115 C 3
Kimberley, Cape Colony, '91, 28,718 ... 113 G 5
Kimberley (district), Cape Colony, '91, 48,306 ... 113 G 5
Kimberley Goldfield (district), Australia ... 115 D 3
Kimberley Range, Australia .. 115 C 5
Kimble, England ... 77 D 4
Kimbolton, England ... 77 F 1
Kimbundu, Africa ... 112 L 13
Kimbu San (Mt.), Japan ... 108 J 6
Kim-hai, Korea ... 108 D 6
Kim-jong, Tibet ... 107 E 5
Kimkumbi, Africa ... 112 Q 12
Kimmarge, Ireland ... 79 G 9
Kinmeridge, England ... 75 H 12
Kim Ngoa, French Indo-China. 106 J 9
Kimolos, Greece, '89, 1,515 .... 99 L 7
Kimolos (island), Greece ... 99 K 7
Kimpa, Russia ... 97 L 3
Kimpesse, Kongo ... 112 K 12
Kimpoko, Kongo ... 112 K 12
Kimpoku San (Mt.), Japan .... 108 H 4
Kimpolung, Austria, '90, 6,402. 89 R 4
Kimpolung, Rumania, est.10,180 98 H 3
Kimpton, England ... 77 A 6
Kimpton, England ... 77 F 3
Kimpulung, Rumania (see Kimpolung) ... 98 H 3
Kim Son, French Indo-China .. 106 H 4
Kina, Persia ... 103 D 5
Kinabalu, Mount, North Borneo (British) ... 116 E 3
Kinachoshinai, Japan ... 108 L 1
Kinajy, Madagascar ... 112 S 14
Kinakombe, Africa ... 112 Q 11
Kinale, Lake, Ireland ... 79 G 4
Kinaros (island), Turkey in Asia ... 99 O 7
Kinbrace, Scotland ... 78 J 3
Kinbrae, Canada ... 63 L 4
Kinburn, Ontario ... 60 J 2
Kinburn, Russia ... 97 H 8
Kinburn Bay, Russia ... 97 H 8
Kincardine, New Brunswick .. 62 B 3
Kincardine, Ontario, '91, 2,631 60 D 3
Kincardine (Aberdeen), Scotland 78 L 5
Kincardine (county), Scotland, '91, 35,647 ... 78 L 6
Kincardine (Ross and Cromarty), Scotland ... 78 H 4
Kincardine (town), Scotland, '91, 2,007 ... 78 J 7
Kinchassa, Kongo ... 112 K 12
Kin-chau, Manchuria ... 107 L 2
Kin-chau, Manchuria ... 107 L 3
Kinchinjinga (Mt.), British India (see Kunchinjinga) ... 104 M 6
Kinclaven, Scotland ... 78 K 6
Kincolith, British Columbia ... 63 D 3
Kindat, Burma ... 106 B 3
Kindberg, Austria ... 90 M 8
Kinderscout (summit of High Peak), England ... 76 J 6
Kindongo, Africa ... 112 L 13
Kindumba, Africa ... 112 L 14
Kindunda, Africa ... 112 L 14
Kinekli, Turkey in Europe ... 98 K 7
Kinel, Great, Russia ... 96 K 5
Kineshma, Russia, est.4,085 ... 96 H 4
Kineton, England ... 77 A 2
Kinfare, England ... 75 H 9
King, Lake, Australia ... 115 H 7
King, Mount, Australia ... 115 H 5
King, China ... 107 H 3
Kingairloch House, Scotland .. 78 E 6
King Albert Strait, Solomon Is. 117 H 4
King and Queen Point, Saint Helena ... 109 F 7
Kinganga, Africa ... 112 K 12
King Arthur's Castle, England. 75 C 12
King Bay, Spitzbergen ... 3 N 9
King Cays, Nicaragua ... 66 M 7
King Charles Islands, Arctic Region ... 3 L 4
King Charles South Land (island), South America ... 72 D 14
King-chau, China ... 107 J 5
King Christian IX Land, Greenland ... 3 L 9
Kingdom of Khama, Africa ... 113 G 1
King Frederick VI Land, Greenland ... 3 L 10
King Frederick William IV Cataract, Dutch Guiana .... 71 F 3
King George Islands, Canada .. 59 O 5
King George Islands, Low Archipelago ... 117 M 7
King George IV Pond, Newfoundland ... 62 H 5
King George Sound, Australia. 115 B 7
King George Town, Africa .... 111 H 9
King-ho (river), China ... 107 H 3
Kinghorn (town), Scotland, '91, 2,036 ... 78 K 7
King Island, Australia ... 115 K 6
King Leopold Range, Australia 115 D 3
Kingman Shoal, Oceanica .... 114 L 4
King-men, China ... 107 J 4
King Oscar Harbor, Greenland. 3 L 9

King Oscar Land, Arctic Region 3 J 3
Kingross, Nova Scotia 62 J 3
Kings (county), Ireland, '91, 65,563 79 F 5
Kings, Jamaica 68 G 7
Kings (county), New Brunswick, '91, 23,090 62 D 4
Kings (county), Nova Scotia, '91, 22,489 62 E 5
Kings (county), Prince Edward Island, '91, 26,633 62 G 3
Kingsbarns (village), Scotland, '91, 348 78 L 7
Kings Bastion, Gibraltar 83 P 7
Kingsbridge, England 75 E 13
Kingsbury, England 75 L 13
Kingsbury, Quebec 61 K 7
Kings Cape, Arctic Region 3 H 10
Kings Cape, Canada 59 O 4
Kingsclere, England 77 B 5
Kings Cliffe, England 76 M 7
Kingscote, Ontario 60 E 3
Kingscourt, Ireland, '91, 873 79 H 4
Kingscourt, Ontario 60 D 5
Kings Cove (place), Newfoundland 62 K 5
Kingsenyll (village), Scotland, '91, 708 78 F 1
Kingsdown, England 77 K 5
Kingsey, Quebec 61 K 7
Kingsey Falls, Quebec, '91, 924 61 K 7
Kingsey Station, Quebec 61 L 7
Kingshill, Little, England 77 E 4
Kings Island, British Columbia 63 E 3
Kings Island, Burma 106 D 8
Kings Island, Low Archipelago (see Tatato) 117 M 8
Kings Kraal, South African Republic 113 K 4
Kingsland, England 75 G 9
Kings Langley, England 77 E 4
Kingsley, England 77 D 6
Kings Lynn, England, '91, 18,265 76 N 7
Kings Lynn, England (on travel map) 74 E 2
Kingsmill Islands, Oceanica (see Gilbert Islands) 114 J 4
Kingsnorth, England 77 L 6
Kings Norton (parish), England, '91, 48,331 75 H 9
Kingsport, Nova Scotia 62 E 4
Kings River, Ireland 79 G 6
Kings Sound, Australia 115 C 3
Kings Sutton, England 77 C 2
Kingsthorpe, England 77 D 1
Kingston, Australia, '91, 256 115 F 7
Kingston (Cambridge), England 77 G 2
Kingston (Kent), England 77 M 6
Kingston (suburb of London), England 75 L 15
Kingston (Surrey), England, '91, 27,059 77 F 5
Kingston (capital), Jamaica, '91, 46,542 68 J 6
Kingston, New Brunswick, n2,000 62 E 3
Kingston, New Zealand, '91, 49 117 B 9
Kingston, Nova Scotia 62 E 5
Kingston, Ontario, '91, 19,264 60 J 3
Kingston, West Indies (see Kingstown) 67 P 8
Kingstone, England 75 G 9
Kingstone Lisle, England 77 A 4
Kingston Harbor, Jamaica 68 J 7
Kingston-on-Thames, England, (see Kingston) 77 F 5
Kingston-upon-Hull, England, '91, 199,981 76 M 5
Kingston-upon-Hull, England (on travel map) 74 E 2
Kingstown, England 77 J 5
Kingstown, Ireland, '91, 17,352 79 J 5
Kingstown, Ireland (on travel map) 74 B 2
Kingstown, West Indies, '91, 4,547 67 P 8
Kingsville, Ontario, '91, 1,335 60 C 5
Kings Walden, England 77 F 3
Kingswear, England 75 F 13
Kingswell, Scotland 78 H 8
Kingswood, England 77 A 1
King-te-chen, China, n500,000 107 K 5
Kingteh-chin, China (see King-te-chen) 107 K 5
Kington, England 75 F 9
King-tung, China 107 G 6
Kinguenchi, Kongo 112 L 12
Kingussie (village), Scotland, '91, 740 78 H 5
King William, Cape, New Guinea (German) 116 H 2
King William Land, Arctic Region 3 F 9
King William Land, Canada 59 L 3
King William Land, Greenland 3 K 6
King William's Town, Cape Colony, '91, 7,226 113 H 7
King William's Town (district), Cape Colony, '91, 86,983 113 H 7
King Williamstown, Ireland 79 C 7
King-yang, China 107 H 3
King-yuan, China 107 H 6
Kinhama, Africa 112 M 11
Kin-hua, China 107 L 5
Kinlan, Africa 111 E 8
Kinlochbervie, Canada 63 K 3
Kinjama, Africa 112 M 11
Kinlochalort, Scotland 78 E 6
Kinloch Bervie, Scotland 78 I 3
Kinlochell, Scotland 78 F 6
Kinlochewe, Scotland 78 F 4
Kinloch Rannoch, Scotland 78 H 6
Kinloss, Scotland 78 J 4
Kinlough, Ireland 79 E 3
Kinmoto, Japan 108 H 7
Kinmount, Ontario 60 G 3
Kinnaird Head, Scotland 78 N 4
Kinnared, Sweden 85 H 8
Kinnears Mills, Quebec 61 M 6
Kinnegad, Ireland 79 G 5
Kinnitly, Ireland 79 F 5
Kinross (county), Scotland, '91, 6,280 78 K 7
Kinross (village), Scotland, '91, 1,902 78 K 7
Kinsale, Ireland, '91, 4,605 79 D 8
Kinsale Harbor, Ireland 79 E 8
Kinsale Head, Old, Ireland 79 D 8
Kinsan, Afghanistan 103 M 4
Kinsembo, Africa 112 K 12
Kin-sha-kiang (river), China 107 G 5
Kinsuka, Kongo 112 K 12
Kin-ta, China 107 F 3
Kintampo, Africa 111 F 8
Kintbury, England 77 B 5
Kintore, New Brunswick 62 B 3
Kintore (village), Scotland, '91, 686 78 M 5
Kintore Range, Australia 115 D 4
Kintyre, Mull of (cape), Scotland 78 E 9
Kintyre (peninsula), Scotland 78 E 8
Kinuacharach, Scotland 78 E 7
Kinvarra, Ireland 79 D 5
Kinyama, Mona, Africa 112 L 13
Kinyama, Kongo 112 O 13
Kinzig (river), Germany 86 M 9
Kinzig Pass, Switzerland 91 J 4
Kioga Saki (point), Japan 108 G 6
Kioko, Africa 112 K 13
Kioko (tribe), Africa 112 M 13
Kjölen (Mts.), Norway and Sweden (see Kjölen) 95 J 4
Klona Mountain, Greece 99 F 3
Kioni, Greece 99 C 4
Kiostendil, Bulgaria (see Kostendil) 98 E 6
Kioto, Japan, '94, est.328,411 108 G 6
Kioto (division), Japan, '96, est.914,000 108 E 1
Kipahulu, Hawaii 117 O 2
Kipfenberg, Germany 86 P 13
Kipirsi (region), Africa 111 F 8
Kipissia, Greece, '89, 938 99 J 4
Kipongwe, Kongo 112 O 12
Kippen, Ontario 60 D 4
Kippen, Scotland 78 H 7
Kippure, Mountain, Ireland 79 J 5
Kipsdorf, Germany 86 L 18
Kipungo, Africa 112 K 14
Kir, Persia 103 E 6
Kirali (river), British India 105 P 10
Kirambo, Africa 112 O 12
Kirando, Africa 112 O 12
Kiratpur, British India, '91, 14,823 104 G 5
Kirbe, Wady, Arabia 102 L 9
Kirbeh, Chah-I, Afghanistan 103 K 5
Kirbekan, Egypt 110 P 6
Kirbys Range, Australia 115 G 4
Kirchberg (Kingdom of Saxony), Germany, '95, 7,910 86 L 16
Kirchberg (Prussia), Germany, '95, 1,252 86 N 6
Kirchberg (Würtemberg), Germany 86 O 10
Kirchberg (Bern), Switzerland, '88, 1,126 91 E 3
Kirchberg (Saint Gall), Switzerland 91 J 2
Kirchbichel, Austria 90 E 9
Kirchdorf (Bavaria), Germany 86 P 17
Kirchdorf (Mecklenburg-Schwerin), Germany 85 E 14
Kirchdrauf, Hungary 89 M 2
Kirchenlaibach, Germany 86 N 14
Kirchenlamitz, Germany 86 M 15
Kirchhain (Brandenburg), Germany), '95, 4,067 85 J 18
Kirchhain (Hesse-Nassau), Germany, '95, 1,958 86 L 8
Kirchheim, Germany 86 Q 11
Kirchheimbolanden, Germany 86 N 6
Kirchheim-unter-Teck, Germany, '90, 6,984 86 P 9
Kirchhorslen, Germany 85 H 8
Kircubbin, Ireland, '91, 606 79 K 3
Kirdu, Persia 103 E 6
Kirdzhali, Turkey in Europe 98 H 7
Kirell Burun (cape), Turkey in Asia 101 H 2
Kirensk, Siberia, est.1,118 100 N 3
Kiresun, Turkey in Asia 101 B 3
Kirf, Germany 86 N 4
Kirghischansk, Russia 96 L 4
Kirghiz Horde, Inner (tribe), Russia 96 J 6
Kirghiz Steppe, Central Asia 100 K 4
Kirghiz Steppe, Russia 96 J 6
Kirgis-nor (lake), Mongolia 107 E 1
Kir Harman, Eastern Rumelia 98 K 6
Kirl Babar, British India 104 B 4
Kirikovka, Russia 97 K 6
Kirili, Turkey in Asia, n1,200 101 D 4
Kirili Lake, Turkey in Asia (see Bel Sheri) 101 D 4
Kirilof, Russia, est 1,450 96 G 4
Kirin, Africa 110 P 8
Kirin, Manchuria, n120,000 107 M 2
Kirin (province), Manchuria, '96, est.626,000 107 M 2
Kirin-ula River, Manchuria 107 M 2
Kirira, Kongo 112 N 13
Kiris, Persia 103 A 1
Kirishima Yama (Mt.), Japan 108 E 8
Kirjach, Russia, est.3,431 96 G 4
Kirka, Nova, Russia 97 G 1
Kirkagatch, Turkey in Asia 101 B 3
Kirkbean, Scotland 78 J 10
Kirkbeckstown, England 76 G 2
Kirkby, England 76 Q 2
Kirkby-Kendal, England (see Kendal) 76 G 4
Kirkby Lonsdale, England, '91, 1,802 76 H 4
Kirkby Malham, England 76 H 4
Kirkby Moorside, England, '91 (parish), 1,639 76 K 4
Kirkby Stephen, England 76 H 4
Kirkby Thore, England 76 H 3
Kirkcaldy (town), Scotland, '91, 27,151 78 K 7
Kirkcolm, Scotland 78 F 10
Kirkconnel, Scotland 78 H 9
Kirkcowan (village), Scotland, '91, 661 78 G 10
Kirkcudbright (county), Scotland, '91, 39,985 78 H 9
Kirkcudbright (town), Scotland, '91, 2,530 78 H 10
Kirkdale, England 76 P 3
Kirk Delim Dagh (Mt.), Turkey in Asia 101 F 2
Kirkelö, Denmark 88 B 2
Kirkebönaes (point), Denmark 88 B 2
Kirkeö (Island), Norway 95 E 3
Kirkestuen, Norway 95 G 6
Kirkfield, Ontario 60 G 3
Kirkham, England, '91, 3,995 76 G 5
Kirkham Abbey, England 76 K 4
Kirki, British India, '91, 10,951 105 D 10
Kirkinner, Scotland 78 G 10
Kirkintilloch (town), Scotland, '91, 10,312 78 H 8
Kirkintilloch (town), Scotland (on local map) 78 C 1
Kirkir, Turkey in Asia 101 F 3
Kirkjuvogr, Iceland 88 N 3
Kirk Kilisseh, Turkey in Europe, n16,000 98 K 7
Kirk Kilissia, Turkey in Europe (see Kirk Kilisseh) 98 K 7
Kirk Kiz Dagh (Mt.), Russia 101 M 3
Kirkmaiden, Scotland 78 G 10
Kirkmichael, Scotland 78 K 5
Kirk Mountains, Africa 112 P 14
Kirknewton (village), Scotland, '91, 337 78 G 2
Kirkoswald, England 76 G 3
Kirkpatrick, Scotland 78 K 9
Kirkpatrick Durham (village), Scotland, '91, 398 78 J 9
Kirkpatrick Juxta, Scotland 78 K 9
Kirks Ferry, Quebec 61 C 7
Kirkton of Largo (village), Scotland, '91, 337 78 L 7
Kirktown of Clatt, Scotland 78 L 5
Kirkwall, Scotland, '91, 3,926 78 L 2
Kirk-Yetholm, Scotland 78 M 8
Kirlent, Russia 97 J 9
Kirli, Turkey in Europe 98 H 7
Kirman, Persia, n40,000 103 G 5
Kirman (province), Persia, n300,000 103 G 6
Kirmanshahan, Persia (see Kermanshah) 103 B 3
Kirmasli, Turkey in Asia 101 C 3
Kirmir Chai (river), Turkey in Asia 101 E 2
Kirn, Germany, '95, 5,638 86 N 6
Kir-nor (lake), China 107 J 2
Kirong, Tibet 107 C 5
Kirotashi, Africa 111 G 7
Kirriemuir (town), Scotland, '91, 4,179 78 K 6
Kirsanof, Russia, est.7,193 96 H 5
Kir-Shehr, Turkey in Asia, n3,000 101 F 3
Kirta, British India 104 A 5
Kirthar Mountains, Baluchistan 103 M 7
Kirtling, England 77 J 2
Kirtling Green, England 77 K 2
Kirtlington, England 77 C 3
Kirton (Lincoln), England 76 N 7
Kirton (Suffolk), England 77 N 2
Kirton in Lindsey, England 76 M 6
Kirtorf, Germany 82 L 9
Kirtozani, Rumania 98 H 4
Kirtsini, Greece (see Amyros) 99 G 2
Kirubsk, Russia 97 E 3
Kirundu, Kongo 112 N 11
Kirunga Mountains, Kongo 112 O 11
Kirus, Africa 113 D 4
Kirwan, Tunis (see Kairwan) 111 J 2
Kisa, Sweden 95 J 8
Kisakaba, Kongo 112 L 12
Kisaki, Africa 112 Q 12
Kisala, Africa 112 P 10
Kisama (tribe), Africa 112 K 13
Kisamo Bay, Crete 99 A 8
Kisamos Kastell, Crete 99 A 8
Kisan, Turkey in Asia 101 K 3
Kisanga, Africa 112 R 14
Kisanga Sanga, Kongo 112 N 11
Kisantu, Kongo 112 K 12
Kis-Bér, Hungary 89 K 4
Kis-Czell, Hungary 89 J 4
Kis-Czell, Hungary (on travel map) 74 N 5
Kiselevka, Russia 96 H 6
Kiselin, Russia 97 E 6
Kisenga, Mona, Africa 112 M 13
Kishan, Baluchistan 103 M 6
Kishangarh, British India 104 C 6
Kishangarh, British India, '91, 15,457 104 E 6
Kishari, Baluchistan 103 M 7
Kishengarh, British India (see Kishangarh) 104 E 6
Kishi, Adi (Mt.), Africa 110 M 6
Kishika Misaki (cape), Japan 108 E 8
Kishikishi, Africa 110 L 6
Kishinef, Russia, '97, 108,506 97 G 8
Kishinowada, Japan, '87, est. 12,879 108 G 6
Kishiro (old province), Japan 108 M 2
Kishla, Turkey in Asia 101 H 5
Kishlak, Persia 103 E 3
Kishlanon, Russia (see Kishinef) 97 G 8
Kishm, Afghanistan 103 O 2
Kishm, Persia 103 G 7
Kishmamieh, Persia 103 C 5
Kishm Island, Persia 103 F 7
Kishorganj, British India, '91, 13,988 104 N 7
Kishorn Loch (Inlet), Scotland 78 E 5
Kishtwar, British India 104 E 3
Kishunguni, British India 104 M 6
Kis-Jenö, Hungary 89 N 5
Kis-Jenö, Hungary (on travel map) 74 P 5
Kiskapan, Turkey in Europe 98 J 8
Kiskha, Turkey in Asia 101 J 2
Kiskin, Turkey in Asia 101 J 2
Kiskisink, Quebec 61 K 3
Kis-Komárom, Hungary 89 J 5
Kis-Köre, Hungary 89 M 4
Kis-Körös, Hungary, '90, 7,878 89 L 5
Kis-Körös, Hungary (on travel map) 74 O 5
Kis-Kükülló (comitat), Hungary, '90, 101,045 89 Q 5
Kislianskoi, Russia 96 M 4
Kisliar, Russia (see Kizliar) 96 J 7
Kislovodskaia, Russia 96 H 7
Kis-Majtény, Hungary 89 O 4
Kismayu, Africa, a1,000 112 R 11
Kismut Burseah, British India 104 M 3
Kiso Gawa (river), Japan 108 H 6
Kisongo, Africa 112 K 13
Kispiox, British Columbia 63 E 3
Kissa Island, Dutch East India, n10,000 116 G 6
Kissango, Africa 112 M 13
Kissavos (Mt.), Greece 99 G 1
Kissell, Greece, '89, 366 99 F 4
Kissembo, Africa 112 L 14
Kissenge, Mona, Africa 112 M 13
Kisserawe, Africa 112 Q 12
Kissidugu, Africa 111 D 8
Kissing, Germany 86 Q 13
Kissingen, Germany, '90, 4,207 86 M 10
Kisslegg, Germany 86 R 10
Kissos, Greece, '89, 1,563 99 H 2
Kis-Szállás, Hungary 89 L 5
Kis-Szeben, Hungary 89 N 2
Kis-Szuglo, Hungary 89 R 7
Kistefjeld (Mt.), Norway 95 L 2
Kis-Telek, Hungary, '90, 7,459 89 L 5
Kisten Pass, Switzerland 91 J 4
Kis-Tereune, Hungary 89 L 3
Kistna, Mouths of the, British India 105 H 12
Kistna (river), British India 105 G 11
Kistrand, Norway 95 O 1
Kistufell (Mt., North Amti, Iceland 88 Q 2
Kistufell (Mt., South Amti, Iceland 88 P 2
Kis-Újszállás, Hungary, '90, 12,527 89 M 4
Kis-Várda, Hungary, '90, 6,458 89 O 3
Kiswani, Africa 112 Q 12
Kiswere Harbor, Africa 112 Q 13
Kisylsk, Russia 96 L 5
Kita, Africa 111 D 7
Kitabi, Africa 112 K 12
Kitab, Bokhara, a15,000 103 M 1
Kitalanja, Africa 112 L 12
Kitami (old province), Japan 108 L 1
Kitandu, Africa 112 K 13
Kitangule, Africa 112 O 11
Kitar esh Sheriab, Palestine (see River Jordan) 102 C 7
Kitchan, Turkey in Asia 101 L 5
Kitchen Shoals, Bermudas 67 P 2
Kitete, Kongo 112 N 12
Kiteve, Africa 112 K 15
Kitka Lake, Russia 96 E 2
Kitol (river), Siberia 100 N 3
Kitoka, Africa 112 K 14
Kitombo, Madagascar 112 R 15
Ki-ton Point, China 107 L 5
Kitriani (Island), Greece 99 L 7
Kitroso, Turkey in Europe, a800 98 E 8
Kitsalas, British Columbia 63 D 3
Kits Coty House, England 77 K 5
Kitsegueela, British Columbia 63 E 3
Kitsuki, Japan, '86, est.5,592 108 E 7
Kitta, Africa 111 G 9
Kitta, Lagoon of, Africa 111 G 9
Kitta, Greece, '89, 588 99 F 7
Kittamagh, Ireland, '91, 921 79 C 4
Kittharen Island, Burma 106 D 9
Kittl, Cyprus 101 E 5
Kittl, Turkey in Asia 101 L 7
Kittlila, Russia 96 E 2
Kitumba, Kongo 112 N 11
Kitungula Mountains, Africa 112 N 14

Kitwancoole, British Columbia. 63 D 3
Kitwanga, British Columbia ... 63 E 3
Kitwuntesilt, British Columbia. 63 D 3
Kitwyl (region), Africa ... 112 Q 11
Kitzbühel, Austria ... 90 E 9
Kitzbühl, Austria (see Kitzbühel) ... 90 E 9
Kitzbühler Alps (Mts.), Austria 90 E 9
Kitzingen, Germany, '95, 8,002 86 N 11
Kiu-chau, China ... 107 K 5
Kiu-ho (river), China ... 107 H 4
Kiu-kiang, China, '96, a53,000. 107 K 5
Kiun, China ... 107 J 4
Kiung, China ... 107 G 4
Kiunga, Africa ... 112 R 11
Kiung-chau, China, '96, a41,000 107 J 7
Kiungchow, China (see Kiung-chau) ... 107 J 7
Kiuprili, Turkey in Europe (see Köprili) ... 98 D 7
Kiurdamir, Russia ... 101 N 2
Kiushu Island, Japan, '94, est. 6,447,534 ... 108 F 7
Kiu-tiao-shan (Mts.), China ... 107 H 4
Kiu-tsing, China ... 107 G 5
Kiuvrakh, Russia ... 96 H 8
Kivau, Africa ... 112 Q 11
Kivari, Africa ... 112 O 10
Kiverichi, Russia ... 97 L 3
Kiveri Mountain, Greece ... 99 G 4
Kivik, Sweden ... 95 J 9
Kivu, Lake, Kongo ... 112 O 11
Kivunda, Kongo ... 112 K 12
Kiwai Island, New Guinea (British) ... 116 H 2
Kiwas, Africa ... 112 P 10
Kiyamu Saki (point) Japan ... 108 P 6
Ki-yuan (river), China (see San-ho) ... 107 N 6
Kiz Dagh, Kirk (Mt.), Russia .. 101 M 3
Kizil Agach, Persia ... 103 B 3
Kiziliagatch, Russia ... 101 N 3
Kizil Agatch Bay, Russia ... 96 J 8
Kizil Agatch Point, Russia (see Cape Kuriuskii) ... 101 N 3
Kizil Arvat, Turkestan, a1,800. 103 F 1
Kizilbulak, Persia ... 103 B 2
Kizil Irmak (river), Turkey in Asia ... 101 F 2
Kiziljakale, Turkey in Asia ... 101 E 3
Kizilkilissa, Turkey in Asia ... 101 J 2
Kizil-Kum, Desert of, Central Asia (see Kizyl-kum) ... 100 J 4
Kizilrobat, Turkey in Asia ... 101 L 5
Kizil Uzen (river), Persia ... 103 C 2
Kizimkas, Cape, Africa ... 112 Q 12
Kizinga (region), Africa ... 112 O 13
Kizliar, Russia, est.6,429 ... 96 J 7
Kizyl Agatch, Eastern Rumelia 98 J 6
Kizyl-kum, Desert of, Central Asia ... 100 J 4
Kizyl-su (river), East Turkestan 107 A 3
Kjellerup, Denmark ... 88 E 4
Kjellman Islands, Arctic Region 3 J 1
Kjelvik, Norway ... 95 P 1
Kjerteminde, Denmark, '90, 2,471 ... 88 H 6
Kjöbenhavn, Denmark (see Copenhagen) ... 88 M 5
Kjöbenhavn (amt), Denmark, '90, 152,706 ... 88 L 5
Kjöge, Denmark, '90, 3,282 ... 88 L 6
Kjöge Aa (river), Denmark ... 88 L 6
Kjöge Bay, Greenland ... 3 L 10
Kjöge Bugt (bay), Denmark .. 88 L 5
Kjölberg, Norway ... 95 E 3
Kjölen (Mts.), Norway and Sweden ... 95 J 4
Kjölhaugene (Mt.), Sweden ... 95 H 5
Kjöllefjord, Norway ... 95 P 1
Kjöng (Fünen), Denmark ... 88 G 6
Kjöng (Zealand), Denmark ... 88 K 6
Klaasjagersberg (Mt.), Cape Colony ... 113 B 7
Klabat, Mount (volcano), Celebes ... 116 F 4
Klabat Bay, Dutch East India. 116 C 5
Kladanj, Bosnia ... 89 K 7
Kladno, Austria, '90, 17,215 ... 90 J 3
Kladovo, Servia ... 98 E 4
Kladrub, Austria ... 90 M 3
Kladsko, Germany (see Glatz) .. 87 M 24
Klagenfurt, Austria, '90, 19,756 90 J 10
Klagenfurt, Austria (on travel map) ... 74 M 5
Klahrheim, Germany ... 87 F 27
Klamm, Austria ... 90 M 8
Klampenborg, Denmark ... 88 M 5
Klang, French Indo-China ... 106 G 6
Klang, Straits Settlements ... 105 N 15
Klardorf, Germany ... 86 O 15
Klar Elf (river), Sweden ... 95 H 6
Klarup, Denmark ... 88 G 2
Klatovy, Austria (see Klattau). 90 G 5
Klattau, Austria (commune), '90, 10,811 ... 90 G 5
Klattau, Austria (on travel map) ... 74 L 4
Klaus, Austria ... 90 J 8
Klaus, Austria (on travel map) 74 M 5
Klausen, Austria ... 90 D 10
Klausenburg, Hungary, '90, 35,855 ... 89 P 5
Klausenburg (comitat), Hungary (see Kolozsvár) ... 89 P 5
Klausen Pass, Switzerland ... 91 J 4
Klaussen, Germany ... 87 E 35
Klausthal, Germany, '95, 8,543 85 J 11
Klea, Abu, Africa ... 110 P 6
Kledering, Austria ... 90 E 7
Kleeberg, Germany ... 87 F 22
Klein Batanga, Africa ... 112 J 10
Kleine Emme (river), Switzerland ... 91 G 4
Kleine Karpaten (Mts.), Hungary ... 89 J 3
Kleinen, Germany ... 85 E 13
Kleingale, Germany ... 87 D 33
Klein Horst, Germany ... 85 D 21
Klein-Kopisch, Hungary ... 89 Q 5
Kleinkrug, Germany ... 87 E 28
Klein Lützel, Switzerland, '88, 595 ... 91 E 2
Klein München, Austria ... 90 J 7
Klein Plasten, Germany ... 85 E 16
Klein-Popo, Africa ... 111 G 9
Klein Reifling, Austria ... 90 J 8
Klein Schmalkalden, Germany .. 86 L 11
Klein Spiegel, Germany ... 87 F 22
Klein Veddel, Germany ... 87 M 32
Klejtrup, Denmark ... 88 F 3
Klekovača (Mt.), Bosnia ... 89 H 7
Klemutsi, Greece ... 99 D 5
Klemvotzari, Greece ... 99 J 4
Klenak, Hungary ... 89 L 7
Klenze, Germany ... 85 G 12
Klerksdorp, South African Republic, a1,500 ... 113 H 4
Kleshtchele, Russia, est.1,998. 97 D 5
Klettgau (mountainous region), Switzerland ... 91 H 1
Kletzk, Russia ... 97 F 5
Kletzko, Germany (see Cleves). 87 G 25
Klevan, Russia ... 97 E 6
Kleve, Germany (see Cleves) ... 85 J 3
Klhasitzi, Russia ... 97 G 4
Klidi, Turkey in Europe ... 98 E 8
Klieshe, Turkey in Europe ... 98 C 7
Klim, Denmark ... 88 E 2
Klimof, Russia, est.6,605 ... 97 J 5
Klimovichi, Russia, est.3,576 .. 97 J 5
Klin, Russia, '89, est.5,415 ... 97 L 3
Klingenberg, Germany ... 86 N 8
Klingnau, Switzerland, '88, 1,068 ... 91 G 2
Klinia Islands, Greece ... 99 K 7
Klinitz, Germany ... 87 J 22
Klinkang Mountains, Borneo .. 116 D 4
Klinovo, Turkey in Europe ... 98 E 7
Klinte, Denmark ... 88 G 5
Klintehamn, Sweden ... 95 L 8
Klintsi, Russia (see Klintzy) ... 97 J 5
Klintzy, Russia, '89, est.11,635. 97 J 5
Klip River (district), Natal ... 113 J 5
Klip River, South African Republic ... 113 M 8
Klipstapel (Mt.), South African Republic ... 113 J 4
Klisali, Turkey in Europe ... 98 F 8
Klishtoutsy, Russia ... 97 E 7
Klismata, Greece ... 99 C 4
Klissow, Russia ... 97 B 5
Klisura, Turkey in Europe ... 98 C 8
Klitmöller, Denmark ... 88 C 2
Klitschdorf, Germany ... 87 K 21
Klitten, Germany ... 86 K 20
Klixbüll, Germany ... 85 C 8
Ključ, Bosnia ... 89 H 7
Klocks Mills, Ontario ... 60 G 1
Klodnitz Canal, Germany ... 87 M 27
Klofa Jökull (glacier), Iceland. 88 Q 3
Klöfsjöbyn, Sweden ... 95 J 5
Klokova (Mt.), Greece ... 99 E 4
Klomo Mountain, Greece ... 99 G 2
Klondike Gold Fields, Canada. 59 C 4
Klön Thal (valley), Switzerland 91 J 3
Klopschen, Germany ... 87 J 22
Kloster, Alt, Germany ... 87 J 23
Kloster-Heilsbronn, Germany, (see Heilsbronn) ... 86 O 12
Klösterle, Austria ... 90 G 3
Klosterneuburg, Austria, '90, 8,988 ... 90 N 7
Klosterneuburg, Austria, '90, 8,988 (on local map) ... 90 C 5
Klosterneuburger Forest, Austria ... 90 B 5
Kloten, Sweden ... 95 J 7
Kloten, Switzerland, '88, 1,128. 91 H 2
Klötze, Germany, '95, 3,253 ... 85 G 13
Klöven, Norway ... 95 K 2
Kluchevskaia Volcano, Siberia. 100 T 3
Klundert, Netherlands (commune), '94, est.3,642 ... 84 D 5
Kluszin, Russia ... 97 K 4
Klütz, Germany ... 85 E 13
Klypa Mountain, Greece ... 99 H 4
Knap, Point of, Scotland ... 78 E 8
Knapdale, Scotland ... 78 E 8
Knapwell, England ... 77 G 2
Knäred, Sweden ... 95 H 8
Knaresborough and Tentergate, England, '91, 4,694 ... 76 J 4
Knebel, Denmark ... 88 H 4
Knebworth, England ... 77 G 3
Knee Lake (Athabasca), Canada 63 K 2
Knee Lake (Keewatin), Canada 63 N 3
Knesselacre, Belgium, '90, 4,475 84 B 6
Kniaginin, Russia ... 96 H 4
Kninja, Russia ... 96 F 2
Kniashn, Bulgaria ... 98 G 5
Kniash Lake, Russia ... 97 F 5
Kniazdwor, Austria ... 89 R 3
Kninzhevatz, Servia ... 98 E 5
Kniebis (Mt.), Germany ... 86 Q 7
Knighton, Wales, '91, 1,650 ... 75 F 9
Knin, Austria, '90, town, 1,270; commune, 21,077 ... 89 H 7
Knin, Austria (on travel map). 74 N 6
Knittelfeld, Austria, '90, 5,785. 90 K 9
Knittlingen, Germany ... 86 O 8
Knockadoon Head, Ireland ... 79 F 8
Knockalongy (Mt.), Ireland ... 79 D 3
Knockando, Scotland ... 78 K 5
Knockeven (Mt.), Ireland ... 79 D 6
Knockholt Beeches, England ... 77 H 5
Knockle, Fort, Cape Colony ... 113 B 6
Knockmahon, Ireland ... 79 G 7
Knockmealdown Mountains, Ireland ... 79 F 7
Knockmacarry, Ireland ... 79 K 1
Knocknagree, Ireland ... 79 C 7
Knole (abbey), England ... 77 H 5
Knole Park, England ... 77 H 5
Knonau, Switzerland, '88, 346 .. 91 H 3
Knossus, Crete ... 99 D 8
Knowlesville, New Brunswick. 62 B 3
Knowsley, England ... 76 Q 2
Knowsley Park, England ... 76 Q 3
Knowlton, England ... 77 N 6
Knowlton, Quebec, a1,000 ... 61 K 8
Knox, Cape, British Columbia. 63 C 3
Knox Land, Antarctic Region .. 2 J 9
Knudshoved (point, Fünen), Denmark ... 88 H 6
Knudshoved (point, Zealand), Denmark ... 88 K 6
Knul, French Indo-China ... 106 H 9
Knutsford, Australia ... 115 B 6
Knutsford, England ... 76 H 6
Knutwil, Switzerland, '88, 531. 91 G 3
Knyshin, Russia, est.6,840 ... 97 D 5
Knysna, Cape Colony (see Melville) ... 113 F 8
Knysna (district), Cape Colony, '91, 6,931 ... 113 F 7
Koadjuthen, Germany ... 87 B 34
Koara Fort, British India ... 104 C 6
Koba, Arabia ... 102 H 5
Koba, Dutch East India ... 116 C 5
Kobánya, Hungary (see Steinbruch) ... 89 R 8
Kobaš, Hungary ... 89 J 6
Kobbelbude, Germany ... 87 C 32
Kobbies Mountains, Cape Colony ... 113 D 6
Kobbo, Africa ... 110 Q 8
Kobdo, Mongolia ... 107 E 1
Kobdo (division), Mongolia ... 107 E 1
Kobdo River, Mongolia ... 107 E 1
Kobdo-ula, Mount, Chinese Empire ... 107 D 1
Kobe, Africa ... 112 N 16
Kobe, Japan, '94, est.158,993 .. 108 G 6
Kobeh, Africa ... 110 N 7
Kobelyaki, Russia, est.15,421 .. 97 K 7
Köben, Germany, '95, 989 ... 87 J 23
Koberwitz, Germany ... 87 L 24
Kobetat (tribe), Africa ... 111 E 6
Kobi, Africa ... 110 O 7
Kobilnik, Russia ... 97 F 4
Kobizcha, Russia ... 97 H 6
Koblenz, Germany, '95, 39,642. 86 M 5
Koblenz, Germany (on travel map) ... 74 H 3
Koblenz (bezirk), Germany, '95, 650,536 ... 86 M 5
Koblenz, Switzerland, '88, 477 91 G 2
Kobozha (river), Russia ... 97 K 2
Kobrin, Russia, est.9,345 ... 97 E 5
Kobrur Island, Dutch East India ... 116 H 6
Kobur, Mongolia ... 107 J 2
Koburg, Germany (see Coburg) 86 M 13
Kobylin, Germany, '95, 2,255 .. 87 J 25
Kochak Bay, Central Asia ... 96 K 7
Ko-chang, Korea ... 108 C 6
Kochanovo, Russia ... 97 G 4
Koch Behar, British India (see Kuch Behar) ... 104 M 6
Kochchi, British India (see Cochin) ... 105 F 15
Kochegotskala, Siberia ... 96 M 3
Kochel See (lake), Germany ... 86 R 13
Kochem, Germany, '95, 3,454 .. 86 M 5
Kocher (river), Germany ... 86 O 10
Kochi, Japan, '91, est.37,112 .. 108 F 7
Kochi (division), Japan, '96, est.600,000 ... 108 F 1
Kochstedt, Germany, '95, 2,000 85 J 13
Kock, Fort de, Sumatra ... 116 B 5
Kockelberg, Belgium, '90, 6,272 84 A 3
Kod, Denmark ... 88 H 4
Kodaeschi, Rumania ... 98 K 2
Kodak, Baluchistan ... 103 L 7
Kodalpoe, British India ... 104 M 2
Kodaungbo, Burma ... 106 B 3
Koddo, Africa ... 112 O 9
Koden, Russia ... 97 D 6
Kodi, Russia ... 96 H 7
Kodib, Dhar el- (Mt.), Turkey in Asia ... 101 F 5
Köditz, Germany ... 86 M 14
Kodjabunar, Turkey in Asia ... 101 J 2
Kodja Dagh (Mt.), Turkey in Asia ... 101 E 3
Kodor Mountain, Russia ... 101 L 1
Kodugwe, Burma ... 106 D 7
Koeberg (Mt.), Cape Colony ... 113 D 5
Koegas, Cape Colony ... 113 E 5
Koel (river), British India ... 104 J 7
Koema Bay, Borneo ... 116 D 5
Koesfeld, Germany, '95, 6,438. 85 J 5
Kœurs, France ... 82 M 3
Koevoot, Belgium ... 84 B 4
Koevorden, Netherlands ... 84 J 3
Köfering, Germany ... 86 P 15
Köflach, Austria ... 90 K 9
Kofod, Africa ... 110 N 7
Kofu, Japan, '90, est.32,052 ... 108 J 6
Koga, Japan, '86, est.8,647 ... 108 J 5
Kogan and Laur, Persia ... 103 D 6
Kogenheim, Germany ... 86 Q 6
Kogo Lake, Russia ... 96 F 2
Kogoro, Africa ... 111 H 9
Kögr (point), Iceland ... 88 N 1
Kohal, British India ... 105 G 10
Kohala Centre, Hawaii ... 117 O 2
Kohat (and cantonment), British India, '91, 27,003 ... 104 C 3
Koh-i-Bampusht (Mt.), Persia. 103 K 7
Kohima, British India ... 106 A 2
Kohistan (region), British India ... 104 D 2
Koh Kram (island), Siam ... 106 E 8
Köhlbrand, Germany ... 87 M 30
Köhlbrand (river), Germany ... 87 M 30
Kohlfleth (arm of river), Germany ... 87 M 30
Kohlfurt, Germany ... 87 K 21
Kohlfurt, Germany (on travel map) ... 74 M 3
Kohl-Janowitz, Austria ... 90 K 4
Kohlow, Germany ... 85 H 20
Koholalele, Hawaii ... 117 O 2
Koh Rah (island), Siam ... 106 D 10
Kohrnsar, Turkey in Asia ... 101 J 4
Koh si Chang (island), Siam .. 106 E 8
Kohukohu, New Zealand, '96, a300 ... 117 E 2
Kohuora, Craters of, New Zealand ... 117 H 10
Koh Wow (island), Siam ... 106 D 10
Koh Yai, Siam ... 106 E 7
Koi, Russia ... 97 L 3
Koianof, Russia ... 96 L 4
Koida, Russia ... 96 H 2
Koidanovo, Russia ... 97 F 5
Koil, British India, '91, 61,495. 104 F 6
Koilu Hissar, Turkey in Asia, a1,800 ... 101 H 2
Koimbatur, British India (see Coimbatore) ... 105 F 14
Koinas, Russia ... 96 J 3
Koindantare, Africa ... 111 D 8
Koita, Lake, Russia ... 96 F 3
Koja (lake), Africa ... 112 P 10
Kojadere, Turkey in Europe ... 98 B 1
Koja Ili (district), Turkey in Asia ... 101 C 2
Koji, Korea ... 108 D 6
Kojorup, Australia ... 115 B 6
Kokab, Persia ... 103 D 4
Kokah, Siam ... 106 D 10
Kokahu Pits, Africa ... 113 F 3
Kokamas (Indian tribe), Peru .. 70 C 4
Kokanar, British India ... 105 H 10
Kokanavichi, Russia ... 97 G 4
Kokand, Central Asia, '97, 54,452 ... 100 J 4
Kokanja, Africa ... 112 M 13
Kökar (island), Russia ... 97 C 2
Kokardzha, Bulgaria ... 98 J 5
Kokcha River, Afghanistan ... 103 O 2
Kokchetaf, Central Asia, est. 5,755 ... 100 J 3
Kok-dzurek, Mount, Mongolia .. 107 E 1
Kokel, Great (river), Hungary. 89 P 5
Kokelay, Ceylon ... 105 H 15
Kokfara, Abyssinia ... 110 R 8
Kokhla (Mt.), Greece ... 99 L 3
Kokhne-pende, Central Asia ... 100 J 5
Koki, Africa ... 111 C 7
Koki (native state), Africa ... 112 O 11
Kokoni, Rumania ... 98 J 4
Koko-nor (lake), Tibet (see Kuku-nor) ... 107 G 3
Kokos Island, Dutch East India 116 A 5
Kokpoktinsk, Central Asia, est.3,503 ... 100 L 4
Kokshal-tau (Mt.), East Turkestan ... 107 B 2
Kokskar Rocks, Japan ... 108 Q 2
Koksoak River, Canada ... 59 R 5
Kokstad, Cape Colony, '91, 2,059 ... 113 J 6
Kokura, Japan, '87, est.14,212 .. 108 E 7
Kokwal, French Indo-China .. 106 G 4
Kola, Russia, est.765 ... 96 F 2
Kola (river), Russia ... 96 F 2
Köla, Sweden ... 95 H 7
Kolab, Bokhara, a3,000 ... 103 N 2
Kolab (district), Bokhara ... 103 N 2
Kolaba, British India ... 105 N 12
Kolaba Point, British India .. 105 N 12
Kolaba Station, British India. 105 M 12
Kolabira, British India ... 104 K 9
Kolachul, British India ... 105 F 15
Kolaczyce, Austria ... 89 N 2
Kola Fjord, Arctic Region ... 3 M 3
Kolakh, Turkey in Asia ... 102 H 6
Kolan, China ... 107 J 3
Kola Peninsula, Russia ... 96 G 2
Kolapoor, British India (see Kolhapur) ... 105 E 11
Kolapur, British India (see Kolhapur) ... 105 E 11
Kolar, British India, '91, 12,148 ... 105 G 13
Kolar, Turkey in Europe ... 98 C 7
Kolari, Russia ... 96 D 2
Kolashin, Montenegro ... 98 B 6
Kolat Dagh (Mt.), Turkey in Asia ... 101 H 2
Kölbe, Germany ... 86 L 8
Kölbe, Germany (on travel map) ... 74 J 3
Kolberg, Germany, '95, 18,619 87 D 22
Kolberg, Germany (on travel map) ... 74 M 1
Kolbuszowa, Austria ... 89 N 1
Koldby, Denmark ... 88 G 5
Koldewey and Payer (explorers), April 15, 1870, Greenland 3 K 6
Koldewey Islands, Greenland .. 3 L 6

Kolding, Denmark, '90, 9,658 88 E 5
Kolding Fjord, Denmark 88 F 5
Kolditz, Germany, '95, 5,121 86 K 16
Kolea, Algeria, '91, 2,593 111 G 1
Kolejata Mountain, Africa 112 J 10
Kolenkontsy, Russia 97 F 7
Kolenkoviche, Russia 97 G 5
Kolessur, British India 104 M 4
Kolewar, British India 105 N 11
Kolff, Cape, New Guinea (Dutch) 116 J 6
Kolfreyjustadr, Iceland 88 R 2
Kolgueff Island, Russia (see Kolgujef Island) 96 J 2
Kolgujef Island, Arctic Region. 3 M 2
Kolgujef Island, Russia 96 J 2
Kolhapur, British India, '91, 45,815 105 E 11
Kolhapur (state), British India, '91, 913,131 105 E 11
Koli, Africa 111 E 7
Koli (river), Africa 111 G 8
Kolia, Africa 111 E 8
Kolias, Akroterion (point), Greece 99 O 3
Kolljnsplaat, Netherlands 84 C 5
Koll Kalan, British India 105 N 10
Kollkod, British India (see Calicut) 105 E 14
Kolima (river), Siberia (see Kolyma) 100 R 2
Kolin, Austria, '90, 13,268 90 L 3
Kolin, Austria (on travel map) 74 M 3
Kolind, Denmark 88 G 4
Kolind Sund (lake), Denmark 88 H 4
Kolinetz, Austria 90 G 5
Kolluchin Bay, Siberia 100 V 2
Kolkeu, Russia 97 D 3
Kolkl, Russia 97 E 6
Kolkol, Africa 110 M 7
Kolkwater, Africa (see Dabis). 113 E 2
Kollam, British India (see Quilon) 105 F 15
Kölleda, Germany, '95, 3,536 86 K 13
Kollerup, Denmark 88 E 2
Kolleschowitz, Austria 90 G 3
Kollett Bank, China 107 C 6
Kölliken, Switzerland, '88, 1,058 91 G 3
Kollin, Austria (see Kolin). 90 L 3
Kölln, Germany 87 D 27
Kollo, Mount, Abyssinia 110 Q 8
Kollos (Mts.), Hungary 90 N 11
Kollum, Netherlands 84 H 2
Kollur, British India 105 E 13
Kolmar (-im-Elsass), Germany, '95,, 33,146 86 Q 5
Kolmar (-im-Elsass), Germany (on travel map) 74 H 4
Kolmar (-in-Posen), Germany, '95, 3,569 87 G 24
Köln, Germany (see Cologne). 86 L 4
Köln (bezirk), Germany, '95, 905,506 86 L 5
Kolnelkala, Russia 97 K 2
Kolno, Russia, est.5,322 97 D 5
Kolno, Russia (on travel map). 74 P 2
Kolo, Russia, est.7,536 97 B 5
Kolo, Russia (on travel map). 74 O 2
Koloheng, Africa 113 G 3
Kolodugu, Africa 111 E 7
Kologrif, Russia, est.2,118 96 H 4
Kolokera (Mt.), Greece 99 H 7
Kolokolkovskii Bay, Russia 96 K 2
Kolokoltsof, Cape, Korea 108 D 3
Kolokythia, Gulf of, Greece 99 G 7
Kolokythia, Greece (see Phlomokhori) 99 F 7
Kololema, Russia 97 J 1
Kolomak, Russia 97 K 7
Kolomea, Austria, '90, (commune), 30,235 89 R 3
Kolomiagi, Russia 97 E 8
Kolomna (Moscow), Russia, '89, est.26,682 97 M 4
Kolomna (Novgorod), Russia 97 H 2
Kolomyia, Austria (see Kolomea) 89 R 3
Koloneschi (Great Wallachia), Rumania 98 G 4
Koloneschi (Moldavia), Rumania 98 K 2
Kolong River, South African Republic 113 G 4
Koloone, Ceylon 105 H 16
Kolor, Africa 111 C 7
Koloshenskol, Russia 97 K 1
Kolotaray, Madagascar 112 S 15
Kolozs, Hungary, '90, 3,099 89 P 5
Kolozsvár, Hungary (see Klausenburg) 89 P 5
Kolozsvár (comitat), Hungary, '90, 192,443 89 P 5
Kolp (river), Russia 97 K 2
Kolpichka, Russia 93 J 7
Kölpin See (lake), Germany 85 E 16
Kolse Nakke (point), Denmark 88 G 5
Kolter (Island), Denmark 88 B 2
Kolubara (river), Servia 98 C 4
Kolur, British India 105 H 10
Kolurl, Greece (see Salamis). 99 H 5
Koluszki, Russia 97 C 6
Koluszki, Russia (on travel map) 74 P 3
Kolva (river, Archangel), Russia 96 L 2
Kolva (river, Perm), Russia 96 L 3
Kolverehl, Norway 95 G 4
Kolvitzkol Lake, Russia 96 F 2
Kolyban, Russia 97 H 6
Kolyma (river), Siberia 100 R 2
Kolynsk, Nijni, Siberia, est 192 100 S 2
Kolynsk, Verkhni, Siberia 100 S 2
Kolymskiya Mountains, Siberia 100 S 2
Kolyvan, Siberia, est.13,359 100 L 3
Kom (Mt.), Montenegro 98 B 6
Kom, Persia (see Kum) 103 D 3
Koma, Africa 110 L 8
Komaga Take (Mt., Hokkaido), Japan 108 K 2
Komaga Take (Mt., Hokoro-kudo), Japan 108 J 5
Komalan, Japan (see Yi-lan). 108 L 7
Komam (river), Siberia 100 P 3
Komandorskii Islands, Siberia. 100 U 3
Komar, Defr-el-, Turkey in Asia 102 C 4
Komarno, Austria, '90, 5,239. 89 P 2
Komárom, Hungary (see Komorn) 89 J 4
Komárom (comitat), Hungary, '90, 146,428 89 K 4
Komárom, Kis-, Hungary 89 J 5
Komarova, Russia 96 M 4
Komati (river), South African Republic 113 K 3
Komati Gold Field, South African Republic 113 K 3
Komati Poort, Africa 113 L 3
Komatsu, Japan, '87, est.12,793 108 H 5
Komba, Africa 112 K 12
Kombe, Africa 112 K 10
Kombori (region), Africa 111 E 7
Kom-el-Nur, Egypt, '82, 5,869 110 S 4
Komgha, Cape Colony, '91, 432. 113 J 7
Komgha (district), Cape Colony, '91, 6,941 113 J 7
Kombuzz, Mexico 64 O 8
Komi, Greece, '89, 380 99 M 5
Komiaki, Greece, '89, 1,203 99 N 6
Komijat, Hungary 89 K 3
Komlos Bay, British India 106 A 10
Komisang (island), Japan. 108 O 6
Komisirevka, Russia 97 J 7
Komla Chuk, British India 104 L 3
Komodo Island, Dutch East India 116 E 6
Komoe (river), Africa 111 F 9
Komoka, Ontario 60 D 4
Komolie Planina (Mt.), Servia 98 D 4
Komo Mountains, Africa 110 P 8
Komono (native state), Africa. 111 E 8
Komono Peak, Africa 111 F 8
Komorn, Hungary, '90, 13,076. 89 J 4
Komorn, Hungary (on travel map) 74 O 5
Komorn (comitat), Hungary (see Komárom) 89 K 4
Komotau, Austria, '90, (commune), 13,050 90 G 3
Kompno, Germany (see Kempen) 87 K 27
Kompong Chenang, French Indo-China 106 G 8
Kompong Som Bay, Siam 106 F 9
Kompong Tom, French Indo-China 106 G 8
Kompongu, Africa 111 F 8
Komprec Ketinh, French Indo-China 106 F 8
Komrat, Russia 97 G 8
Komrong, French Indo-China. 106 J 8
Koms Berg (Mt.), Cape Colony 113 E 7
Komotro (tribe), Africa 112 P 9
Kom Yajuz (Mt.), Turkey in Asia 102 D 8
Kona, Africa 111 D 8
Kona, Africa 111 E 8
Konada, British India 105 J 10
Konafadie, Africa 111 D 8
Konakry, Africa 111 C 8
Konarnai River, Persia 103 H 6
Končnnica, Hungary 89 J 6
Konchitun (river), Turkey in Asia 101 L 6
Konda (river), Siberia 100 J 2
Kondakambru, British India. 105 H 10
Konde (district), Africa 112 P 13
Konde (tribe), Africa 112 Q 13
Kondinsk, Siberia 96 N 3
Kondo, Africa 112 L 9
Kondon, Africa 112 Q 12
Kondoros, Hungary 89 M 5
Kondovazena, Greece 99 E 5
Kondreva, Russia 97 L 4
Kondutshi, Africa 112 Q 12
Kone, British India 105 P 9
Konch, Turkey in Asia 101 F 3
Konck-tlup, Russia 97 K 9
Konevetz Island, Russia 97 H 1
Kong, Africa, a15,000 111 E 8
Kong (region), Africa 111 E 8
Kong, Kau, Siam 106 F 7
Kong, Klang, Siam 106 E 4
Kong, Koh (island), Siam. 106 F 9
Konga, Africa 112 L 9
Konga, Soba, Africa 112 K 15
Köngämä Elf (river), Sweden. 95 M 2
Kongo Au (river), Denmark. 88 D 6
Kongel, Africa 111 C 7
Kongelf, Sweden, '91, 947 95 G 8
Kongersley, Denmark 88 G 3
Kong-gam, Hongkong 107 E 6
Kong-heung, Korea 108 E 2
Kong-hwa, Korea 108 C 5
Kong-ju, Korea 108 C 5
Kongka Bay, Celebes 116 F 5
Kong Lak, Burma 106 E 4
Kongo, Africa (see São Salvador) 112 K 12
Kongo (native state), Africa. 112 K 12
Kongo, French (territory), Africa, a3,000,000 112 K 11
Kongo Free State, Africa, a14,000,000 109 H 5
Kongo Free State, Africa (large scale map of) 112 L 12
Kongo Independent State, Africa (see Kongo Free State) 109 H 5
Kongo River, Kongo 112 L 11
Kongo State, Africa (see Kongo Free State) 109 H 5
Kongsberg, Norway, '91, 5,297. 95 F 7
Kongsvinger, Norway, '91, 1,308 95 H 6
Kongsvold, Norway 95 F 5
Kongur Dagh (Mt.), Russia 101 M 2
Kongvara (Mt.), Sweden 95 M 2
Konia, Turkey in Asia (see Konieh) 101 E 4
Konlah, Turkey in Asia (see Konieh) 101 E 4
Koniakori, Africa 111 C 8
Konieh, Turkey in Asia, a25,000 101 E 4
Konieh (vilayet), Turkey in Asia, a1,088,000 101 E 4
Königgrätz, Austria, '90, 7,816. 90 M 3
Königgrätz, Austria (on travel map) 74 M 3
Königgrätz, Neu, Austria 90 M 3
Königinhof-an-der-Elbe, Austria, '90, 8,635 90 M 3
Königliches Schloss (royal palace), Berlin, Germany 87 H 32
Königsberg, Austria 90 F 3
Königsberg (bezirk), Germany, '95, 1,204,055 87 D 31
Königsberg (East Prussia), Germany, '95, 172,758 87 C 32
Königsberg (Lower Franconia), Germany 86 M 11
Königsberg - in - der - Neumark, Germany, '95, 6,043 85 G 19
Königsberg (East Prussia), Germany (on travel map) 74 P 1
Königsbronn, Germany 86 P 11
Königsbrück, Germany, '95, 3,101 86 K 18
Königsburg, Hungary 89 K 3
Königsee, Germany 86 L 13
Königseck, Austria 90 L 5
Königsfeld, Germany 86 Q 7
Königshofen, Germany 86 M 11
Königshütte, Germany, '95, 44,715 87 M 29
Königshütte, Germany (on travel map) 74 O 3
Königsjelt, Germany 87 L 24
Königslutter, Germany 85 H 12
Königsmachern, Germany 86 O 3
Königssee, Germany 86 R 16
Königs See (lake), Germany 86 R 16
Königstadt, Austria 90 L 3
Königstein, Germany, '95 4,160 86 L 19
Königstein, Germany (on travel map) 74 L 3
Königswalde, Germany, '95, 1,539 85 G 21
Königswart, Austria 90 F 3
Königswartha, Germany, '95, 1,121 89 K 19
Königswinter, Germany, '95, 3,559 86 L 5
Königswinter, Germany, (on travel map) 74 H 3
Königs Wusterhausen, Germany 85 H 18
König Wilhelms Canal, Germany 87 A 33
Koni Lan, French Indo-China. 106 J 7
Konin, Russia, est.7,143 97 B 5
Könings Diep (river), Netherlands 84 H 2
Konisha, Greece, '89, 1,030 99 E 3
Konistraes, Greece, '89, 511 99 K 3
Konitsa, Turkey in Europe, 4,000 98 C 8
Konitz, Germany, '95, 10,515. 87 E 25
Konitz, Germany (on travel map) 74 N 2
Könitz, Switzerland 91 E 4
Konji, Africa 112 O 15
Konjica, Bosnia 89 K 8
Konjo, Africa 112 J 11
Konjo, Africa 112 J 11
Konjščina, Hungary 89 H 5
Konkan Coast, British India. 105 D 10
Kon Kau, French Indo-China. 106 J 7
Kon Ken, Siam 106 F 6
Konkossu, Africa 111 F 8
Konkuati, Africa 112 J 11
Konkyr, Mount, China 107 G 3
Konnaja, Russia 97 D 8
Konni, Africa 111 H 7
Konnofer (river), Russia 97 E 2
Konnugur, British India 104 M 2
Konojad, Germany 87 F 29
Konollingen, Switzerland, '88, 287 91 F 4
Konorovo, Russia 97 L 6
Konotop, Russia, '89, est.18,420 97 J 6
Kon Pot, French Indo-China 106 H 8
Kon Sar, Siam 106 E 6
Konsawin, Burma 106 C 5
Konskie, Russia, est.5,973 97 C 6
Konso (tribe), Africa 112 Q 9
Konsolmi, Africa 111 O 8
Konstadt, Germany, '95, 2,880. 87 K 26
Konstantinhafen, New Guinea (German) 116 H 2
Konstantinof, Staro, Russia, a18,921 97 F 7
Konstantinof-kamen (Mt.), Siberia 96 N 2
Konstantinograd, Russia, est. 8,320 97 K 7
Konstantinos, Hagios, Greece. 99 N 1
Konstantinovka, Russia 97 H 8
Konstantinovka, Siberia 107 M 1
Konstantinovskaia, Russia, est. 2,217 96 H 6
Konstantinovskii, Siberia 100 Q 4
Konstanz, Germany (see Constance) 86 R 9
Kontagora, Africa 111 H 8
Kontak, Persia 103 G 7
Kontch Mountain, Africa 110 Q 8
Kontembe Island, Africa 111 C 8
Kontoma, Africa 110 Q 9
Kontoma (river), Africa 112 R 10
Kontsha, Africa 110 J 9
Konushin, Cape, Russia 96 H 2
Konzell, Germany 86 O 16
Konzhakovskii, Mount, Russia. 96 L 4
Koog (near Zaandam), Netherlands 84 A 1
Koog (on Texel Island), Netherlands 84 E 2
Kooringa, Australia, a2,600 115 F 6
Kooringwas, Rio (river), Nicaragua 66 L 7
Kootenay, British Columbia 63 H 4
Kootenay (district), British Columbia 63 G 4
Kootenay Lake, British Columbia 63 G 4
Kootenay River, British Columbia 63 H 4
Kopa, East Turkestan 107 C 3
Kopah, Siam 106 D 10
Kopah Inlet, Siam 106 C 10
Kopal, Central Asia, est.2,826. 100 K 4
Kopanes (cape), Iceland 88 M 2
Kopani, Bolshe, Russia 97 J 8
Kopaonik Mountains, Servia 98 C 5
Kopatkevichi, Russia 97 G 5
Köpenick, Germany, '95, 17,388 85 H 18
Kopervik, Norway, '91, 785 95 D 7
Kopet Dagh (Mt.), Turkestan. 103 G 1
Kophino Mountain, Crete 99 D 9
Kopiathi, Turkey in Asia 99 O 5
Kopidlno, Austria 90 L 3
Köping, Sweden, '96, 4,406 95 K 7
Kopisch, Klein, Hungary 89 Q 5
Kopmush, Cape, Turkey in Asia 101 J 2
Köpnick, Germany (see Köpenick) 85 H 18
Kopnitz, Germany, '95, 905 87 H 23
Kopong, Africa 113 G 3
Koporolo (river), Africa 112 K 14
Koppang, Norway 95 G 6
Kopparberg, Sweden 95 J 7
Kopparberg (län), Sweden, '95, est.206,774 95 J 6
Koppigen, Switzerland, '88, 930 91 E 3
Koprelnitz, Hungary, '90, 6,512 89 H 5
Kopria (island), Greece 99 N 7
Köprili, Turkey in Europe, a15,000 98 D 7
Koprukal, Turkey in Asia 101 E 3
Koptevo, Russia 97 J 4
Ko-pu, Korea 108 C 6
Kopurthella, British India (see Kapurthella) 104 E 4
Kopyczynce, Austria, '90, 6,967 89 R 2
Kopys, Russia, est.3,561 97 G 4
Kor, Africa 110 O 8
Kora, El (district), Arabia 102 J 6
Korn, Siam 106 D 10
Korabelni Point, Russia 96 H 2
Korahia, Rumania 98 G 5
Kor Abn Hable (river), Africa. 110 O 7
Koraka, Cape, Greece 99 M 6
Koraka (island), Greece 99 K 2
Koraka, Cape, Turkey in Asia. 101 B 3
Korako Mountain, Greece 99 N 7
Kor Alpe (Mt.), Austria 90 K 10
Koranna Land (region), Africa. 113 E 4
Korash, Turkey in Asia 101 E 4
Korasi, Africa 110 P 7
Korat, Siam, a6,000 106 E 7
Korata, Abyssinia, a2,000 110 Q 8
Korbach, Germany, '95, 2,530. 86 K 8
Korbul, Rumania 98 K 3
Korchemskof, Russia 96 L 3
Korcheva, Russia, est.3,438 97 L 3
Korczin, Russia, est.4,623 97 C 6
Kordinar, British India 104 C 9
Kordofan (country), Africa, a300,000 110 O 7
Köre, Kis-, Hungary 89 M 4
Korea (empire), Asia, a10,500,000 100 P 5
Korea (empire), large scale map of 108 C 4
Korea Bay, Korea 108 B 4
Korea Bay, Manchuria 107 L 3
Korean Archipelago, Korea 108 C 7
Korea Strait, Korea 108 D 6
Koreln, Arabia (see Karrain). 102 L 8
Koreish (tribe), Turkey in Asia 102 H 6
Korenevo, Russia 97 K 6
Korenica, Hungary 89 G 7
Koresh, Turkey in Asia 101 L 6
Koretz, Russia 97 F 6
Korgar, Persia 103 J 6
Korima, El, Morocco 111 F 2
Korl Mouth, British India 104 B 8
Korinchi, Lake, Sumatra 116 B 5
Korlunchi, Mount (volcano), Sumatra 116 B 5
Korinsau, Africa 110 K 6
Koritnitsa, Russia 97 E 6
Korito, Bosnia 89 K 9
Koriume, Africa 111 F 6

Koriyama, Japan,'87, est.13,242 108 H 6
Koriza, Turkey in Europe, a10,000 98 C 8
Korkiamiaki, Russia 97 H 1
Korkodon (river), Siberia 100 S 2
Korkol, Africa 111 D 6
Korkyra (island), Greece (see Corfu) 99 A 1
Körlin, Germany, '95, 3,041 87 D 22
Kormakiti, Cape, Cyprus 101 E 5
Körmend, Hungary, '90, 5,334 89 H 4
Körmöczbánya, Hungary (see Kremnitz) 89 K 3
Korna, Turkey in Asia (see Kurna) 101 M 7
Kornatowo, Germany 87 F 28
Kornegalle, Ceylon (see Kurunegala) 105 G 16
Kornenburg, Austria, '90, 7,271 90 N 7
Kornip, Russia 97 G 6
Kornya, Hungary 89 O 6
Koro (British East Africa), Africa 112 P 10
Koro (Sudan), Africa 111 E 8
Koro (Island), Fiji 117 B 3
Korobe, Africa 112 O 10
Korocha, Russia, est.9,725 97 L 6
Korodi (well), Africa 110 L 6
Korogo, Africa 111 F 8
Korogwe, Africa 112 Q 12
Koroka (river), Africa 112 K 15
Koroko, Africa 111 E 8
Koroleshtchevitzi, Russia 97 F 5
Korolevetz, Russia, '92, est.13,-208 97 J 6
Korolevskii, Russia 97 J 7
Koroli (tribe), Africa 112 Q 10
Koroli Mount, Africa 112 Q 10
Koromory Mountains, Africa 112 P 10
Koron, Gulf of, Greece 99 F 7
Koroni, Greece, '89, 2,267 99 E 7
Koroni (Mt.), Greece 99 M 6
Korop, Russia, est.5,463 97 J 6
Koropi, Greece, '89, 2,820 99 J 5
Koropo, Africa 111 C 7
Korora, Africa 112 L 15
Kororofa (native state), Africa 111 J 9
Körös, Kis-, Hungary, '90, 7,878 89 L 5
Körös, Nagy-, Hungary, '90, 24,584 89 L 4
Körös (river), Hungary 89 M 5
Körösbáuya, Hungary 89 O 5
Koro Sea, Fiji 117 C 3
Körös Hegy (Mt.), Hungary 89 J 4
Korosko, Egypt 110 P 5
Körösmezö, Hungary, '90, 7,620 89 Q 3
Korostishef, Russia 97 G 6
Koroteba, Russia (see Korocha) 97 L 6
Korotojak, Russia 96 G 5
Korpilombolo, Sweden 95 N 3
Korpö, Russia 97 C 1
Korpö (island), Russia 97 C 1
Korre, Africa 112 R 11
Korror Harbor, East India Is. 116 H 3
Korsakovski, Siberia 100 R 4
Korschen, Germany 87 D 33
Korschen, Germany (on travel map) 74 P 1
Korse Vaara (Mt.), Russia 96 D 2
Korsör, Denmark, '90, 4,685 88 J 6
Korsovka, Russia 97 F 3
Korsun (Kief), Russia 97 H 7
Korsun (Simbirsk), Russia, est. 5,621 96 J 5
Korti, Egypt 110 P 6
Kortkeros, Russia 96 K 3
Kortryk (Flemish), Belgium (see Courtrai) 84 B 7
Kortyshevskala, Russia 96 G 3
Korup, Denmark 88 G 2
Kos, Turkey in Asia 101 B 4
Kos, Gulf of, Turkey in Asia 101 B 4
Kosa (tribe), Africa (see Koza) 112 M 13
Kosair, Arabia 102 L 9
Ko Saki (point), Japan 108 D 6
Kosakof, Cape, Korea 108 D 3
Koschentin, Germany 87 L 28
Koschlau, Germany 87 F 30
Kosehmin, Germany, '95, 4,701 87 J 25
Koseb Dagh (Mt.), Turkey in Asia 101 G 3
Kosciusko, Mount, Australia 115 H 7
Kosel, Germany, '95, 6,529 87 M 27
Kosel, Germany (on travel map) 74 O 3
Koselesk, Russia (see Kozelsk) 97 K 5
Koseletz, Russia, est.4,882 97 H 6
Koselsk, Russia (see Kozelsk) 97 K 5
Kösen, Germany, '95, 2,786 86 K 14
Köseo, Germany (on travel map) 74 K 3
Kösfeld, Germany (see Koesfeld) 85 J 5
Koshab, Turkey in Asia 101 K 3
Koshchetr, Turkey in Asia 101 K 4
Koshiki, Shimo (island), Japan. 108 D 8
Koshiki Islands, Japan 108 D 8
Koshk Dagh (Mt.), Turkey in Asia 101 L 5
Koshva, Russia 96 L 2
Koshva (river), Russia 96 L 2
Kosi, Africa 112 Q 11
Kosi, Lake, Africa 113 L 4
Kosiani, Turkey in Europe 98 D 8
Kosiany, Russia 97 F 4
Kosila (river), British India 104 G 5
Kosi River, Africa 113 L 4
Kos Island, Turkey in Asia, a20,000 101 B 4
Koška, Hungary 89 K 6
Köslin, Germany, '95, 18,935 87 D 23
Köslin, Germany (on travel map) 74 N 1
Koslin (bezirk), Germany, '95, 574,427 87 D 24
Koslodui, Bulgaria 98 F 5
Koslof, Russia (see Eupatoria) 97 J 9
Kosloff, Russia (see Kozlof) 96 H 5
Kosludja, Bulgaria 98 K 5
Kosmanos, Austria 90 K 3
Kosmas, Greece, '89, 1,090 99 G 6
Kosmin (explorer), Feb., 1823, Arctic Region 3 D 2
Kosof, Russia 97 E 5
Koso-gol (lake), Mongolia 107 F 1
Kosovo (vilayet), Turkey in Europe, est.588,282 98 D 6
Kosovo Polje (plain), Turkey in Europe 98 D 6
Kosów, Austria, '90, 3,037 89 Q 3
Kosseir, Egypt, '82, 2,205 110 P 4
Kossiu (river), Russia 96 L 2
Kossol Pass, East India Is. 116 H 3
Kossovo (plain), Turkey in Europe (see Kosovo Polje) 98 D 6
Kosta, Sweden 95 J 8
Kostajnica, Bosnisch, Bosnia 89 G 6
Kostajnica, Hungary, '90, 2,093 89 H 6
Kostat, Montenegro 98 A 5
Kostau, Germany 87 K 27
Kostek, Russia 96 J 7
Kosteletz, Elbe, Austria 90 J 3
Kosteletz, Sehwarz, Austria 90 K 4
Kosteletz, Adler, Austria 90 N 3
Kosten, Germany, '95, 4,625 87 H 24
Kostendil, Bulgaria, '88, est. 10,689 98 E 6
Kosteschi, Rumania 98 G 4
Kostnitz, Germany (see Constance) 86 R 9
Kostoyo, Turkey in Europe, a2,500 98 C 7
Kostroma, Russia, '89, est.31,-981 96 H 4
Kostroma (government), Russia, '97, 1,428,893 96 H 4
Kostschin, Germany, '95, 2,265 87 H 25
Kosultira, Africa 112 T 9
Kosuta Gebirge (Mts.), Austria 90 J 11
Kosva (river), Russia 96 L 4
Koswig, Germany, '90, 6,476 85 J 16
Kosyrevskala, Siberia 100 S 3
Köszeg, Hungary 89 H 4
Kot, British India 104 F 6
Kota Bbaru, Siam 106 F 11
Kot Adu, British India 104 C 4
Kotab, British India, '91, 38,-624 104 E 7
Ko Takara Shima (island), Japan 108 P 5
Kotakota, Africa 112 P 14
Kotal, British India 104 A 5
Kotalparra, British India 104 L 2
Kotar, British India 105 F 15
Kota Salak, Siam 105 N 14
Kotayam, British India 105 E 14
Kotayam, British India 105 F 15
Kotchana, Turkey in Europe 98 E 7
Kotchas, Turkey in Europe 98 H 7
Kotchetovskoi, Russia 97 L 6
Kotchhissar (Diarbekir), Turkey in Asia 101 J 4
Kotchhissar (Kastamuni), Turkey in Asia, a5,000 101 E 2
Kotchhissar (Konieh), Turkey in Asia 101 E 3
Kotel, Eastern Rumelia 98 J 6
Kotelnitz, Russia, est.4,163 96 J 4
Kotelnoi Island, Arctic Region 3 F 2
Kotelnoi Island, Siberia 100 Q 1
Kotelva, Russia 97 K 6
Koterah, British India 104 L 4
Kotgala, British India 104 D 2
Kothapali, British India 105 G 10
Köthen, Germany, '95, 20,467 85 J 15
Köthen, Germany (on travel map) 74 L 3
Kothi, British India 104 H 7
Kothmaissling, Germany 86 O 16
Kotleni, Africa 111 E 8
Koti River, Borneo 116 E 4
Kotka, Russia, est.3,571 97 F 1
Kot Kasim, British India 104 F 6
Kotkina, Russia 96 K 2
Kotkozerskoi, Russia 96 F 3
Kotli, British India 104 E 3
Kotlin, Germany 87 J 26
Kotlin Island, Russia 97 B 8
Kotomka, Russia 97 L 5
Kotomia, Russia 97 L 7
Kotonu, Africa 111 G 9
Kotor, Hungary 89 H 5
Kotorkoshi, Africa 111 H 7
Kotorska, Bosnia 89 J 7
Kotovka, Russia 97 K 7
Kotpad, British India 105 J 10
Kotra, British India 104 D 7
Kotri, British India, a8,000 104 B 7
Kot Sarae, British India 104 B 8
Kötschach, Austria 90 F 10
Kotseri, Greece, '89, 740 99 F 2
Kotsuke (old province), Japan. 108 H 8
Kottapalle, British India 105 H 11
Kotthus, Germany, '95, 38,043 85 J 19
Kotthus, Germany (on travel map) 74 M 3
Kottla, Sweden 95 N 8
Kotu Islands, Tonga 117 A 6
Kotur, Persia 103 A 1
Kotur Chai (river), Persia 103 A 1
Kotur Mountains, Turkey in Asia 101 L 3
Kotzenau, Germany, '95, 3,654 87 K 22
Kotzmaau, Austria 89 R 3
Kötzting, Germany 86 O 16
Kouchibouguac, New Brunswick 62 D 3
Kouga Hills, Cape Colony 113 F 7
Koura, Japan 108 J 4
Kourou, French Guiana 71 G 2
Koushid Khan Kuleh, Turkestan, a11,000 103 K 2
Koutra Pass, Greece 99 E 1
Koval, Russia, est.4,541 97 B 5
Kovari Mountains, Greece 99 L 5
Kovászna, Hungary 89 S 6
Kovatchevec, Bulgaria 98 H 5
Kovchiu, Russia 97 H 6
Kovda, Russia 96 F 2
Kovd Lake, Russia 96 F 2
Kovel, Russia, est.14,517 97 E 6
Kövesd, Mezö-, Hungary, '90, 12,674 89 M 4
Kövesliget, Hungary 89 P 3
Kovno, Russia, '97, 73,513 97 D 4
Kovno (government), Russia, '97, 1,549,972 97 D 4
Kovongo, Africa 112 M 13
Kovrof, Russia, est.6,547 96 H 4
Kovtchas, Turkey in Europe 98 K 7
Kovzhskoi, Lake, Russia 97 L 1
Kowahlen, Germany 87 D 33
Kowain, Kut-el, Persia 103 C 5
Kow Chulai, Siam 106 E 8
Koweit, Turkey in Asia, a20,000 102 L 3
Koweyt, Turkey in Asia (see Koweit) 102 L 3
Kow Hlaywada, Siam 106 D 8
Kowirwi Mountain, Africa 112 P 14
Kowun, Korea 108 C 4
Koyaradugu, Africa 111 E 9
Koyeh, Egypt 110 O 5
Koyunjak, Turkey in Asia 101 F 2
Koza (tribe), Africa 112 M 13
Kozan (district), Turkey in Asia 101 F 4
Kozara Planina (Mt.), Bosnia 89 H 6
Kozbel Dagh (Mt.), Turkey in Asia 101 J 3
Kozel, Russia 97 H 6
Kozelsk, Russia, est.5,926 97 K 5
Koziakas Mountains, Greece 99 E 1
Kozienice, Russia, est.5,033 97 C 6
Kozli, Russia 96 H 2
Kozlof, Russia, est.34,986 96 H 5
Kozlovskaia, Siberia 101 N 1
Kozludzha, Eastern Rumelia 98 J 6
Kozmodemiansk, Russia, est. 5,221 96 J 4
Kozowa, Austria 89 R 2
Kozsha (river), Russia 97 L 1
Kra, Burma 106 D 9
Kraakstad, Norway 95 D 2
Kraenoi, Russia 97 L 2
Kragerö, Norway, '91, 5,509 95 F 7
Kragerö (island), Norway 95 E 3
Kragulevatz, Servia, '90, 12,663 98 C 4
Kragulevatz, Servia (on travel map) 74 P 6
Kragujevatz, Servia (see Kragulevatz) 98 C 4
Krah, Koh (island), Siam 106 E 10
Krailsheim, Germany, '90, 4,961 86 O 11
Krailsheim, Germany (on travel map) 74 J 4
Krain (province), Austria (see Carniola) 90 K 12
Kraina (district), Servia 98 E 4
Krainburg, Austria 90 J 11
Krajina (district), Bosnia 89 H 7
Krajova, Rumania, est.30,100 98 F 4
Krakar (island), New Guinea (German) 116 H 2
Krakatoa Island, Dutch East India (see Krakatua) 116 C 6
Krakatua Island (volcano), Dutch East India 116 C 6
Krakau, Austria, '90, 74,593 89 L 1
Krakau, Austria (on travel map) 74 P 3
Kraknof, Russia 97 D 4
Krakow, Germany 85 E 15
Krakowiec, Austria 89 P 2
Kralievo, Servia 98 C 5
Kralingen, Netherlands 84 E 5
Kralowitz, Austria 90 H 4
Kralup, Austria 90 J 3
Kram, Koh (island), Siam 106 E 8
Krames, Africa 111 F 5
Kramis, Cape, Algeria 111 G 1
Krang Revak, French Indo-China 106 F 9
Krania (Larissa), Greece 99 F 1
Krania (Trikala), Greece, '89, 627 99 D 1
Kranichfeld, Germany 86 L 13
Kranidi, Greece, '89, 5,500 99 H 6
Kranivka, Russia 97 J 5
Kranivna, Russia 97 J 4
Kranowitz, Germany 87 M 26
Krapata, Nicaragua 66 L 5
Krapina, Hungary 89 G 5
Krapivna, Russia, est.2,449 97 L 5
Krappitz, Germany, '95, 2,758 87 M 27
Krasebnitz, Germany 87 K 25
Krasilof, Russia 97 F 7
Krasna, Austria 89 Q 2
Krasnia Kholm, Russia 96 K 5
Krasnik, Russia, est.5,090 97 C 6
Krasnobor, Russia 96 L 2
Krasnoborsk, Russia, est.676 96 H 3
Krasnoborskol, Russia 96 K 2
Krasnoe, Siberia 100 P 2
Krasnoi (Pskof), Russia 97 G 3
Krasnoi (Smolensk), Russia, est. 4,388 97 H 4
Krasnoi (Vilna), Russia 97 F 4
Krasnoi Kholm, Russia 97 L 2
Krasnoi Yar, Russia, est.6,230 96 J 6
Krasnokutsk, Russia, est.6,087 97 K 6
Krasnoluki, Russia 97 G 4
Krasnoselie, Russia 97 J 7
Krasnoslobodsk, Russia, est.8,-372 96 H 5
Krasno-utimsk, Russia, est.5,-294 96 L 4
Krasnovo, Eastern Rumelia 98 G 6
Krasnovodsk, Central Asia, est. 665 100 H 4
Krasnovodsk, Turkestan 103 E 1
Krasnovodsk Bay, Turkestan 103 E 1
Krasnoyarsk, Siberia, est.16,235 100 M 3
Krasnyi, Russia (see Krasnoi) 97 H 4
Krasnyi Yar, Russia (see Krasnoi Yar) 96 J 6
Krasnystaw, Russia, est.7,951 97 D 6
Krassó-Szörény (comitat), Hungary, '90, 407,635 89 O 6
Kraszna Gebirge (Mts.), Hungary 89 P 5
Krat, Siam 106 F 8
Kratieh, French Indo-China 106 H 8
Kratji, Africa 111 G 9
Kratke Mountains, New Guinea (German) 116 H 2
Krattigen, Switzerland, '88, 393 91 F 5
Kratzau, Austria 90 K 2
Kratzeburg, Germany 85 F 17
Krauchenwies, Germany 86 Q 9
Krauchmar, French Indo-China 106 G 8
Krauchthal, Switzerland, '88, 536 91 E 3
Kraupischken, Germany 87 C 35
Krayova, Rumania (see Krajova) 98 F 4
Krebey, Koh (island), Siam 106 F 9
Krefeld, Germany, '95, 107,278 85 K 3
Krefeld, Germany (on travel map) 74 H 3
Kreibitz, Austria 90 J 2
Kreider, El, Algeria 111 F 2
Kreiensen, Germany 85 J 10
Kremasti, Greece, '89, 729 99 G 7
Kremenchug, Russia, '97, 57,879 97 J 7
Kremenetz, Russia, est.11,398 97 E 6
Kremenskala, Russia, est.9,873 96 H 6
Krementchug, Russia (see Kremenchug) 97 J 7
Kremlin, France 80 M 2
Kremlin, Mount, Tibet 107 D 3
Kremmen, Germany, '95, 2,798 85 G 16
Kremnitz, Hungary, '90, 9,179 89 K 3
Krempe, Germany, '95, 1,284 85 E 10
Krems, Austria, '90, commune, 10,584 90 M 7
Krems, Austria (on travel map) 74 M 4
Kremsier, Austria, '90, 12,480 89 J 2
Kremsmünster, Austria 90 J 7
Krenchela, Algeria 111 H 2
Kresnitz, Austria 90 K 11
Krestavka, Russia 97 F 4
Kresteua, Greece, '89, 1,367 99 E 5
Krestovol, Cape, Siberia 100 T 1
Krestovskoi, Russia 96 H 6
Krestovskoi Island, Russia 97 E 8
Krestzy, Russia, est.2,876 97 J 2
Krotinga, Russia 97 C 4
Kreutzburg, Russia 97 F 3
Kreutzburgerhütte, Germany 87 L 27
Kreuz, Germany 87 G 23
Kreuz, Germany (on travel map) 74 M 2
Kreuz, Hungary 89 H 5
Kreuz (comitat), Hungary (see Belovár-Körös) 89 H 6
Kreuzberg, Austria 90 M 4
Kreuz Berg (Mt.), Germany 87 J 31
Kreuzburg (East Prussia), Germany, '95, 1,895 87 D 32
Kreuzburg (Silesia), Germany, '95, 8,726 87 L 27
Kreuzburg, Germany (on travel map) 74 O 3
Kreuzenort, Germany 87 N 27
Kreuzlingen, Switzerland, '88, 2,034 91 K 2
Kreuzli Pass, Switzerland 91 J 4
Kreuznach, Germany, '95, 19,-342 86 N 6
Kreuznach, Germany (on travel map) 74 H 4
Kreuz Spitze (peak), Austria 90 C 11
Krevo, Russia 97 F 4
Kribi, Africa 112 J 10
Krichef, Russia 97 H 5
Krichilosk, Russia 97 F 6
Krieglach, Austria 90 M 8
Kriekuki, Greece, '89, 1,107 99 E 5
Kriekukion, Greece, '89, 1,815 99 H 4
Kriens, Switzerland, '88, 1,444 91 G 3
Kriesebt, Germany 85 G 21
Kriewen, Germany, '95, 1,586 87 J 24
Krikelo, Greece, '89, 538 99 E 3
Krikelo, Mount, Greece 99 O 7
Kriloff, Russia (see Novogeorgievsk) 97 J 7
Krim, Stary, Russia, est.3,264 97 K 9
Krim (peninsula), Russia (see Crimea) 97 K 9
Krimml, Unter, Austria 90 E 9
Krimmler Falls, Austria 90 E 9
Krimmo, Russia 97 E 6
Kringle Rön (island), Denmark. 88 H 2

Krinitsin, Cape, Japan ... 108 Q 2
Krio, Cape, Crete ... 99 A 8
Krio, Cape, Turkey in Asia ... 101 B 4
Krionori Bay, Greece ... 99 E 4
Krishnagar, British India, '91, 25,500 ... 104 M 8
Krishna River, British India (see Kistna River) ... 105 G 11
Krisso, Greece ... 99 F 4
Kristian (amt), Norway, '91, 108,076 ... 95 F 6
Kristiania (city), Norway, '97, est.200,000 ... 95 G 7
Kristiania (stift), Norway, '91, 576,436 ... 95 F 6
Kristiania, Norway (on local map) ... 95 C 1
Kristianiafjord (bay), Norway ... 95 G 7
Kristianiafjord, Norway (local map of) ... 95 D 3
Kristianopel, Sweden ... 95 K 8
Kristiansand (city), Norway, '91, 12,541 ... 95 E 7
Kristiansand (stift), Norway, '91, 368,823 ... 95 E 7
Kristianso (island), Denmark ... 88 B 6
Kristianstad, Sweden, '95, 10,-038 ... 95 J 9
Kristianstad (län), Sweden, '95, est.219,858 ... 95 H 8
Kristiansund, Norway, '91, 10,-130 ... 95 E 5
Kristinehamn, Sweden, '96, 6,-308 ... 95 J 7
Kritchma (river), Eastern Rumelia ... 98 G 7
Krithia, Turkey in Europe ... 98 B 2
Kritsa, Crete ... 99 E 8
Krivina, Bulgaria ... 98 H 5
Krivodozero, Russia ... 97 H 8
Krivoi-rog, Russia ... 97 J 8
Kröben, Germany, '95, 2,012 ... 87 J 25
Kroekow, Germany ... 87 C 27
Krüderen (lake), Norway ... 95 F 6
Kroer, Norway ... 95 D 2
Krogsbotle, Denmark ... 88 G 5
Kroia, Turkey in Europe ... 98 B 7
Krojanke, Germany, '95, 3,249 ... 87 F 25
Krokhino, Russia ... 96 G 3
Krolevetz, Russia (see Korolevetz) ... 97 J 6
Krolewlee, Germany (see Königsberg) ... 87 C 32
Krollevetz, Russia (see Korolevetz) ... 97 J 6
Kromau, Austria ... 90 N 5
Kromeřiž, Austria (see Kremsier) ... 89 J 2
Kromme River, Cape Colony ... 113 B 7
Kromy, Russia, est.3,078 ... 97 K 5
Kronach, Germany ... 86 M 13
Kronau, Austria ... 90 H 11
Kronberg, Cape, Japan ... 108 N 1
Kronborg, Denmark ... 88 M 4
Krone, Germany, '95, 3,856 ... 87 F 26
Krone, Deutsch, Germany, '95, 7,140 ... 87 F 23
Kronenberg, Germany, '95, 8,-821 ... 86 K 5
Krönlet (Mt.), Switzerland ... 91 H 4
Kronoberg (län), Sweden, '95, est.158,838 ... 95 J 8
Kronoborg, Russia ... 97 H 1
Kronotzkaia (Mt.), Siberia ... 100 S 3
Kronotzki, Gulf of, Siberia ... 100 T 3
Kronslot Island, Russia ... 97 B 8
Kronstadt, Austria ... 90 N 3
Kronstadt, Hungary, '90, 30,739 ... 89 R 6
Kronstadt (comitat), Hungary (see Brassó) ... 89 R 6
Kronstadt, Bay of, Russia ... 97 D 9
Kronstadt, Russia, '97, 59,539 ... 97 G 2
Kronstadt, Russia (on local map) ... 97 C 8
Kronweissenburg, Germany (see Weissenburg) ... 86 O 6
Kroonstad, Orange Free State, '90, 846 ... 113 H 4
Kroonstad (district), Orange Free State ... 113 H 4
Kroonstad, South African Republic ... 113 L 6
Kröpelin, Germany ... 85 D 14
Kroppenstedt, Germany, '95, 2,463 ... 85 J 13
Kropswolde, Netherlands ... 84 J 2
Krosno, Austria ... 89 N 2
Kross, Iceland ... 88 O 3
Krossanes (point), Iceland ... 88 R 3
Krossen (Brandenburg), Germany, '95, 7,911 ... 85 H 21
Krossen (Saxony), Germany ... 86 L 14
Krotoschin, Germany, '95, 11,-520 ... 87 J 26
Krotoschin, Germany (on travel map) ... 74 N 3
Krotoszyn, Germany (see Krotoschin) ... 87 J 26
Kroze, Russia ... 97 D 4
Crozet Islands, Indian Ocean (see Crozet Islands) ... 1 W 14
Kru (tribe), Liberia ... 111 D 9
Kru-boys (tribe), Liberia (see Krut ... 111 D 9
Krückau (river), Germany ... 85 E 10
Krugersdorp, South African Republic ... 113 H 4
Krugers Post, South African Republic ... 113 K 3
Kruglii, Cape, Siberia ... 100 K 2
Kruiningen, Netherlands (commune), '94, est 3,000 ... 84 D 6
Krukof, Russia ... 97 J 7
Krumau, Austria, '90, 8,331 ... 90 J 6
Krumbach, Austria ... 90 N 8
Krumbach, Germany ... 86 Q 11
Krumbach, Germany (on travel map) ... 74 K 4
Kru-men (tribe), Liberia (see Kru) ... 111 D 9
Krummhübel, Germany ... 87 L 22
Krupa, Bosnia ... 89 H 7
Krupani, Servia ... 98 B 4
Krupista, Turkey in Europe ... 98 D 8
Kruschwitz, Germany, '95, 2,-269 ... 87 G 27
Krusenstern, Cape, Canada ... 59 G 3
Krusenstern Island, Low Archipelago (see Tikehau) ... 117 L 7
Krusenstern Rock, Oceanica ... 114 K 2
Krusha, Turkey in Europe ... 98 C 6
Krushevo, Turkey in Europe, 10,000 ... 98 D 7
Krushova, Rumania ... 98 G 5
Krutchevo, Turkey in Europe ... 98 C 7
Krutí, Russia ... 97 G 8
Krutoe, Russia ... 97 L 5
Krym (peninsula), Russia (see Crimea) ... 97 K 9
Kryulca, Austria ... 89 M 2
Krysapha, Greece ... 99 G 6
Kryshpol, Russia ... 97 G 7
Krystynopol, Austria ... 89 Q 1
Krzeszowice, Austria ... 89 L 1
Ksebea, Africa ... 110 L 3
Ktima, Cyprus ... 101 E 5
Ku, China ... 107 K 3
Kua, Africa ... 110 P 8
Kua (tribe), Africa (see Makua) 112 Q 14
Kua, French Indo-China ... 106 F 4
Kuaka, Russia ... 96 J 7
Kua Kavol, Kongo ... 112 N 14
Kuala Lebir, Siam ... 106 F 12
Kua-liang Bay, Japan ... 108 K 8
Kualoe, Hawaii ... 117 N 1
Kua Luziga, Kongo ... 112 N 13
Ku-an, China ... 107 M 6
Kuandekuando, Africa ... 111 G 8
Kuando, Muene, Africa ... 112 L 14
Kuang, China ... 107 K 4
Kuang-nan, China ... 107 G 6
Kuango, Africa ... 112 M 9
Kuango (river), Africa ... 112 M 9
Kuang-ping, China ... 107 K 3
Kuang-si (province), China (see Kwang-si) ... 107 H 6
Kuang-sin, China ... 107 K 5
Kuangu (river), Africa ... 112 L 13
Kuano-henze, Mongolia ... 107 L 2
Kuanza, Africa ... 112 K 13
Kuanza (river), Africa ... 112 L 13
Kuassi, Africa ... 111 F 9
Kuba, Africa ... 111 E 8
Kuba, Algeria, a2,000 ... 111 G 2
Kuba, Russia, '91, est.13,917 ... 96 J 7
Kuba, Kwala, Straits Settlements ... 105 N 15
Kuba, Abu, Turkey in Asia ... 101 M 7
Kuban (government), Russia, '97, 1,919,627 ... 96 G 6
Kuban (river), Russia ... 96 H 6
Kubanga (river), Africa ... 112 L 14
Kubangi (river), Africa ... 112 L 14
Kubango (river), Africa ... 112 L 15
Kubeibeh, El, Palestine ... 102 B 9
Kubeisa, Arabia ... 102 H 1
Kubeisa, Turkey in Asia, a500 101 K 6
Kubenskoi, Russia ... 97 M 2
Kubenskoi, Lake, Russia ... 97 M 2
Kubin (Árva), Hungary ... 89 L 2
Kubin (Temes), Hungary, '90, 5,030 ... 89 M 7
Kubinskoi, Russia ... 97 L 4
Küblis, Switzerland, 88, 236 ... 91 M 4
Kubolta (river), Russia ... 97 F 8
Kubra, Aghur-el-, Egypt ... 110 S 5
Kubub, Africa ... 113 C 4
Kubu River, Sumatra ... 116 B 4
Kucha, Afghanistan ... 103 L 3
Kucha, East Turkestan ... 107 C 2
Kuchan, Persia, a12,000 ... 103 H 2
Kuchan (district), Persia ... 103 G 2
Kuch Behar, British India, '91, 11,491 ... 104 M 6
Kuchi (river), Africa ... 112 L 14
Kuchina, Bulgaria ... 98 H 5
Kuching (capital), Sarawak, a12,000 ... 116 D 4
Kuchi-no Shima (island), Japan 108 Q 4
Kuchuk Ali, Africa ... 110 O 8
Kuczurmare, Austria, '90, 8,566 89 S 3
Kud, Turkey in Asia ... 101 G 4
Kudat, North Borneo (British) .. 116 E 3
Kuddern, Germany ... 87 D 35
Küddow (river), Germany ... 87 F 24
Kudial (river), Russia ... 101 N 2
Kudligi, British India ... 105 F 12
Kudrova, Russia ... 97 H 3
Kuds, El, Palestine (see Jerusalem) ... 102 C 9
Kuds, El (mutessarifat), Palestine (see Jerusalem) ... 102 B 9
Kudue, Africa ... 112 P 15
Kudurma, Africa ... 112 O 9
Kued, El, Arabia ... 102 K 5
Kuek, Africa ... 110 P 8
Kuem-song, Korea ... 108 D 4
Kueng, French Indo-China ... 106 H 8
Kuen-Lun Mountains, East Turkestan ... 107 C 3
Kufa Rufus, Turkey in Asia ... 101 L 6
Kufe (well), Africa ... 110 K 7
Kuffa, El, Arabia, a8,000 ... 102 H 4
Kuflh, Palestine ... 102 B 7
Kuh, Chinese Empire ... 107 F 2
Kufrah, Oasis of, Africa ... 110 M 4
Kufstein, Austria ... 90 E 8
Kuglar, East Turkestan ... 107 B 3
Kugu, Persia ... 103 G 6
Kuh, Ras-el (cape), Oman ... 102 O 4
Kuh, Kaleh (Mt.), Persia ... 103 C 4
Kuhak, Afghanistan ... 103 J 5
Kuhak, Persia ... 103 K 7
Kuh Alijuk (Mt.), Persia ... 103 D 5
Kuhanto-kang-la (Mt.), Tibet .. 107 C 4
Kuh Anderushk (Mt.), Persia .. 103 F 5
Kühbach, Germany ... 86 Q 13
Kuh Bagabund (Mt.), Persia .. 103 J 7
Kuh Bakaran (Mt.), Persia ... 103 H 4
Kuhbenan, Persia ... 103 G 5
Kuh Benitak (Mt.), Persia ... 103 J 3
Kuh Burz (Mt.), Persia ... 103 H 3
Kuh Chastab, Persia ... 103 F 4
Kuh Delu (Mt.), Persia ... 103 E 6
Kuh Derbend (Mt.), Persia ... 103 G 5
Kuh Derfakh (Mt.), Persia ... 103 C 2
Kuh Fighan (Mt.), Persia ... 103 H 3
Kuh Furkun (Mt.), Persia ... 103 G 7
Kuh Gargish (Mt.), Persia ... 103 D 4
Kuh Gehlu (Mt.), Persia ... 103 D 5
Kuh Gluau (Mt.), Persia ... 103 F 7
Kuh Gurganak (Mt.), Persia ... 103 D 4
Kuh Hazar Masjid (Mt.), Persia ... 103 H 2
Kuh-i-Arbu (Mt.), Afghanistan. 103 K 6
Kuh-i-Ayub (Mt.), Persia ... 103 F 5
Kuh-i-Baba (Mt.), Afghanistan 103 M 3
Kuh-i-Baran (Mt.), Persia ... 103 J 4
Kuh-i-Besha (Mt.), Afghanistan 103 K 4
Kuh-i-Bidkhan (Mt.), Persia .. 103 G 6
Kuh-i-Birg (Mt.), Persia ... 103 J 7
Kuh-i-Bon Bala (Mt.), Persia .. 103 F 4
Kuh-i-Bul (Mt.), Persia ... 103 E 5
Kuh-i-Dal (Mt.), Persia ... 103 J 3
Kuh-i-Dil (Mt.), Persia ... 103 D 5
Kuh-i-Dokhter (Mt.), Persia ... 103 F 3
Kuh-i-Duchab (Mt.), Persia ... 103 F 3
Kuh-i-Gerra (Mt.), Persia ... 103 D 5
Kuh-i-Gugird (Mt.), Persia ... 103 E 3
Kuh-i-Hazar, Persia ... 103 G 6
Kuh-i-Hissar (Mt.), Afghanistan ... 103 M 3
Kuh-i-Hormuz (Mt.), Persia ... 103 F 7
Kuh-i-Isfidan (Mt.), Persia ... 103 J 7
Kuh-i-Kafut (Mt.), Persia ... 103 H 6
Kuh-i-Karagach (Mt.), Persia .. 103 E 3
Kuh-i-Kebir (Mt.), Persia ... 103 B 4
Kuh-i-Khabr (Mt.), Persia ... 103 G 6
Kuh-i-Khan Nashin (Mt.), Afghanistan ... 103 L 5
Kuh-i-Mamsar (Mt.), Persia ... 103 F 5
Kuh-i-Mish (Mt.), Persia ... 103 G 3
Kuh-i-Nasr (Mt.), Persia ... 103 G 5
Kuh-i-Nizwah (Mt.), Persia ... 103 E 2
Kuh-i-Nuk (Mt.), Persia ... 103 F 5
Kuh-i-Pirkhalach (Mt.), Afghanistan ... 103 K 4
Kuh-i-Rasvend (Mt.), Persia ... 103 C 4
Kuh-i-Sangan (Mt.), Afghanistan ... 103 L 4
Kuh-i-Shahri (Mt), Persia ... 103 G 7
Kuh-i-Shutur (Mt.), Persia ... 103 F 3
Kuh-i-Siah, Persia ... 103 E 6
Kuh-i-Sin (Mt.), Persia ... 103 H 5
Kuhistak, Persia ... 103 G 7
Kuh-i-Sukhtak (Mt.), Persia .. 103 F 6
Kuh-i-Tuftan (Mt.), Persia ... 103 J 6
Kuh-i-Tulha, Persia ... 103 E 3
Kuh Karawal (Mt.), Persia ... 103 C 2
Kuh Khushallak (Mt.), Persia .. 103 F 2
Kuh Khwaja Shahaz (Mt.), Persia ... 103 H 4
Kuh Mahalla (Mt.), Persia ... 103 E 4
Kuh Makhunak (Mt.), Persia ... 103 J 4
Kuh Malek Siah (Mt.), Persia .. 103 J 6
Kuh Mukh-i Surkh (Mt.), Persia ... 103 H 5
Kuh Murghab (Mt.), Persia ... 103 G 5
Kuh Nalband (Mt.), Persia ... 103 G 4
Kühnsdorf, Austria ... 90 K 10
Kuhpa, Persia, a2,500 ... 103 E 4
Kuh Range (Mt.), Persia ... 103 D 5
Kuh Rizeh (Mt.), Persia ... 103 H 2
Kuhrud, Persia ... 103 D 4
Kuh Safied (Mt.), Persia ... 103 G 3
Kuh Saljdi (Mt.), Baluchistan .. 103 D 5
Kuh Salukh (Mt.), Persia ... 103 G 2
Kuhsan, Afghanistan, a2,000 .. 103 J 3
Kuhschmalz, Germany ... 87 L 25
Kuh Tabatkan (Mt.), Persia ... 103 J 2
Kuh Yak-ab (Mt.), Persia ... 103 G 3
Kuh Zuramat (Mt.), Persia ... 103 F 4
Kui, China ... 107 J 4
Kui-chau, China ... 107 H 4
Kui-chau (province), China, '96, est.4,841,000 ... 107 H 5
Kui-ho (river), China ... 107 K 4
Kuik, Netherlands ... 84 G 5
Kuilenburg, Netherlands (commune), '89, 7,653; '94, est.7,-922 ... 84 F 5
Kui-lin, China ... 107 H 5
Kuilu (river), Africa (see Kwilu) ... 112 J 12
Kuinder Tjonger (river), Netherlands ... 84 H 3
Kui-shun, China ... 107 H 6
Kuisseb River, Africa ... 113 C 2
Kuisu, Mongolia ... 107 E 1
Kui-te (Ho-nan), China ... 107 K 4
Kui-te (Kan-su), China ... 107 G 3
Kui-te (Kwang-si), China ... 107 H 6
Kuito (river), Africa ... 112 M 15
Kuitun, China ... 107 K 2
Kui-yang (Hu-nan), China ... 107 J 5
Kui-yang (Kui-chau), China ... 107 H 5
Kuja, Russia ... 96 K 2
Kujan, Germany ... 87 F 25
Kujao, Germany ... 87 M 26
Kujenia (well), Africa ... 110 L 7
Kujuk Kara Burun (cape), Turkey in Europe ... 98 E 1
Kuka, Abu, Africa ... 112 O 9
Kuka (Bornu), Africa, a50,000 110 K 7
Kuku (tribe), Africa (see Bulala) ... 110 L 7
Kuka (Wadai), Africa ... 110 M 8
Kukan, Siam ... 106 G 7
Kukana, Africa (see Kuka) ... 110 K 7
Kukarka, Russia ... 96 J 4
Kukawa, Africa (see Kuka) ... 110 K 7
Kukeh, Egypt ... 110 O 5
Kukeleva, Siberia ... 107 O 1
Kukenwalla, Nicaragua ... 66 L 7
Kukl, Moluccas Is. ... 116 G 4
Kuklena, Austria ... 90 M 3
Kukli, Russia ... 97 J 2
Kuklia, Cyprus ... 101 E 5
Kukoreiten, Germany ... 87 B 34
Kukub Island, Straits Settlements ... 105 O 16
Kuku-khoto, China, '96, a80,000 107 J 2
Kukulaya, Rio (river), Nicaragua 66 L 6
Kiiküllö, Kis (comitat), Hungary, '90, 101,045 ... 89 Q 5
Kükülló, Nagy- (comitat), Hungary, '90, 135,312 ... 89 Q 6
Kukuna, Africa ... 111 C 8
Kuku-nor (district), Tibet ... 107 E 3
Ku-ku-nor (lake), Tibet ... 107 G 3
Kuku-nor Mountains, South Tibet ... 107 F 3
Kukure (river), Africa ... 111 C 8
Kukuru (river), Africa ... 110 M 9
Kukus, Turkey in Europe, a4,-300 ... 98 C 6
Kuku-Shili Mountains, Tibet .. 107 E 3
Kula, Bulgaria ... 98 E 5
Kula, Hungary, '90, 8,480 ... 89 L 6
Kula, Russia ... 101 K 2
Kulachi, British India ... 104 C 4
Kulah, El, Palestine (see Caesarea) ... 102 B 7
Kulah, Turkey in Asia, a8,000 .. 101 C 3
Kula Matese, Turkey in Europe 98 C 7
Kulambangra Island, Solomon Islands ... 117 J 5
Ku-lang, China ... 107 G 3
Kulanjio, Persia ... 103 C 3
Kular Mountains, Siberia ... 100 P 2
Kulatak, Baluchistan ... 103 K 7
Kulatash Peak, Persia ... 103 C 1
Kulat Balua, Turkey in Asia .. 102 D 9
Kulat-el-Mefrak, Turkey in Asia ... 102 D 7
Kulat Esdein, Turkey in Asia .. 102 D 7
Kulat Shema, Turkey in Asia .. 102 C 6
Kulat Zerka, Turkey in Asia .. 102 D 8
Kulban, Um-el-, Arabia ... 102 H 3
Kulbi, Jebel (Mt.), Egypt ... 110 O 5
Kuldiga, Russia (see Goldingen) 97 C 3
Kuldja, Chinese Empire, a12,500 107 C 2
Kuldun, Persia ... 103 F 6
Kuleba, Africa ... 110 K 2
Kuleku, Mount, Mongolia ... 107 L 1
Kuleli Burgas, Turkey in Europe ... 98 J 7
Kulema-Museya, Kongo ... 112 N 12
Kulhakangri, Mount, India .. 104 N 5
Kulliba, Turkey in Europe ... 98 K 7
Kulicheni, Rumania ... 98 J 1
Kulikan, Turkey in Asia ... 101 L 5
Kulikoro, Africa ... 111 E 7
Kulinga, Africa ... 111 D 8
Kulischu, River, Brazil ... 71 G 6
Kulitalai, British India ... 105 G 14
Kullen (point), Sweden ... 95 H 8
Kulli, Turkey in Asia ... 101 J 3
Kulm, Austria ... 90 H 2
Kulm, Germany, '95, 10,502 ... 87 F 28
Kulm, Germany (on travel map) 74 O 2
Kulm, Switzerland ... 91 H 3
Kulmbach, Germany, '95, 8,112. 86 M 13
Kulmerland (district), Germany 87 F 28
Kulm Island, Arctic Region ... 3 L 7
Kulmsee, Germany, '95, 7,580. 87 F 28
Kulmsee, Germany (on travel map) ... 74 O 2
Kulmskaia, Russia ... 97 G 8
Kulmurud, Afghanistan ... 103 J 5
Kulol (river), Russia ... 96 H 2
Kulol Mount, Africa ... 112 Q 10
Kuloiskoi, Russia ... 96 H 3
Kulp, Russia ... 101 K 2
Kulpa (river), Hungary ... 89 G 6
Kulset, British India ... 105 O 9
Kuluene, River, Brazil ... 71 G 6
Kulukol, Turkey in Asia ... 101 E 3
Kulule, Africa ... 110 T 8
Kuluma, Africa ... 112 Q 9
Kulun, Lake, Manchuria ... 107 K 1
Kulun, Kalesi, Persia ... 103 G 1
Kulundinskain Steppe, Siberia .. 100 L 3
Kulwe, British India ... 105 P 13
Kum, Persia, a20,000 ... 103 D 3
Kum (district), Persia ... 103 D 3
Kum (river), Persia ... 103 D 3
Kuma, Gulf of, Russia ... 96 J 7
Kuma (river), Russia ... 96 H 7
Kumadau Lake, Africa ... 113 G 1
Kumagaya, Japan, '86, est.10,-461 ... 108 J 5
Kumain, Persia ... 103 C 4
Kumaishi, Japan ... 108 J 2
Kumakhana, Africa ... 111 D 8

Kumamoto (division), Japan,'96, est.1,112,000 ..... 108 G 1
Kumana, Ceylon ..... 105 H 16
Kumania, Great (district), Hungary ..... 89 M 4
Kumania, Little (district), Hungary ..... 89 L 5
Kumanoto, Japan, '94, est.71,-022 ..... 108 E 7
Kumanova, Turkey in Europe, a5,700 ..... 98 D 6
Kumara, New Zealand,'91, 1,176 117 D 7
Kumara River, Manchuria ..... 107 M 1
Kumareda, Africa ..... 111 E 7
Kumassi, Africa, a18,000 ..... 111 F 9
Kumba, Africa ..... 112 J 9
Kumbala Hill, British India.. 105 M 11
Kumbet, Turkey in Asia ..... 101 H 2
Kumbhakonam, British India, '91, 54,307 ..... 105 G 14
Kumblah, British India ..... 105 E 13
Kumbombo, Africa ..... 112 K 15
Kum-el-Akdhar, Egypt ..... 110 Q 3
Kum-el-Tawil, Egypt ..... 110 S 3
Kumeshah, Persia ..... 103 E 4
Kum-et-Tin, Egypt ..... 110 S 3
Kum Hamada, Egypt ..... 110 R 4
Kumi, Africa ..... 111 E 7
Kumi, Greece, '89, 4,417 ..... 99 K 3
Kumi, Cape, Greece ..... 99 K 3
Kumlisko, Germany ..... 87 E 35
Kumlsbah, Persia, a4,000 ..... 103 E 5
Kum Kaleh, Turkey in Asia ... 98 A 2
Kum Kang, French Indo-China 106 H 7
Kumlinge, Russia ..... 97 C 1
Kumlinge (island), Russia ..... 97 C 1
Kummerow See (lake), Germany 85 E 16
Kumno (river), Russia ..... 97 D 1
Kumpra Wa Pi, Siam ..... 106 F 6
Kumpta, British India, '91, 10,-714 ..... 105 E 12
Kumra, Africa ..... 110 L 8
Kumrah, British India ..... 104 O 2
Kumtag Sands, East Turkestan 107 E 3
Kumukahi, Cape, Hawaii ..... 117 P 3
Kumukahi Channel, Hawaii ... 117 L 1
Kumakhkent, Russia ..... 101 N 2
Kumar, Afghanistan ..... 103 O 3
Kunar (river), Afghanistan .... 103 O 3
Kunashiri (island), Japan ..... 108 N 1
Kunashiri Channel, Japan ... 108 N 1
Kunawat, Turkey in Asia ..... 102 E 6
Kunch, British India, '91, 13,408 ..... 104 G 7
Kunchinjinga, Mount, British India ..... 104 M 6
Kunda, Africa ..... 112 K 13
Kundaira, British India ..... 104 C 5
Kundar, Persia ..... 103 J 5
Kundar or Sharan River, India 103 N 5
Kundaw, Burma ..... 106 B 5
Kunde, Africa ..... 110 K 9
Kundiam, British India ..... 104 A 5
Kundi Shor, Baluchistan ..... 103 K 8
Kundrovka, Russia ..... 96 L 5
Kundu, Africa ..... 111 D 7
Kunduk, Turkey in Asia ..... 101 K 3
Kundura, Greece ..... 99 H 4
Kunduz, Afghanistan, a2,000 .. 103 N 2
Kunduz River, Afghanistan ... 103 N 2
Kuneitrah, El, Turkey in Asia. 102 D 6
Kunene, Africa ..... 112 J 15
Kunene (river), Africa ..... 112 K 15
Kunersdorf, Germany ..... 85 H 20
Kunest, Russia ..... 97 G 2
Kunfuda, Turkey in Asia ..... 102 H 7
Kung, Mong, Burma ..... 106 B 2
Kungala Pass, China ..... 107 G 4
Kung-chang, China, '96, a50,000 107 H 3
Kunge, Africa ..... 112 L 14
Kungnung, British India ..... 104 O 8
Kungrad, Central Asia ..... 100 H 4
Kungsbacka, Sweden, '91, 816.. 95 G 8
Kungur, Russia, est.12,106 .... 96 L 4
Kunhegyes, Hungary, '90, 8,465 89 M 4
Kunia (river), Russia ..... 97 H 3
Kuniakari, Africa ..... 111 D 7
Kunian, Africa ..... 111 E 8
Kunimi Toge (mountain pass), Japan ..... 108 K 4
Kunino, Russia ..... 97 G 3
Kunjuk, Persia ..... 103 F 2
Kunke, Burma ..... 106 C 2
Kunkels Pass, Switzerland ... 91 L 4
Kun-lon, China ..... 107 F 6
Kunö (island), Denmark ..... 88 B 1
Kunö (island), Russia ..... 97 D 2
Kunovat Yugan (river), Siberia 96 N 3
Kún-Szent-Marton, Hungary, 12,-554 ..... 89 M 5
Kun-Szent-Miklós, Hungary,'90, 8,239 ..... 89 L 4
Kuntha (tribe), Africa ..... 111 D 6
Kunto, Japan ..... 108 K 2
Kunto Lake, Russia ..... 96 F 2
Kunwald, Austria ..... 90 N 3
Kunwana, South African Republic ..... 113 G 4
Künzelsau, Germany ..... 86 O 10
Künzelsau, Germany (on travel map) ..... 74 J 4
Kuobun, Africa ..... 111 F 9
Kuolajärvi, Russia ..... 96 E 2
Kuopio, Russia, '90, est 8,882.. 96 E 3
Kuopio (government), Russia, '96, est.305,000 ..... 96 E 3
Kuoro, Africa ..... 111 E 8
Kupang, Dutch East India, a7,000 ..... 116 F 7
Kupcina (river), Hungary ..... 90 L 12
Kupela, Africa ..... 111 F 7
Kupe Mountain, Africa ..... 112 J 9
Kupeni, Africa ..... 111 F 8
Kuper Harbor, Korea ..... 108 C 6
Kupho (island), Greece ..... 99 N 7
Kupho Channel, Crete ..... 99 F 9
Kuphonisi (island), Crete ..... 99 F 9
Kuplansk, Russia, est.3,319 ... 96 G 6
Kuplnovo, Hungary ..... 89 L 7
Kuprili, Turkey in Europe (see Koprili) ..... 98 D 7
Kur (river), Russia ..... 96 J 7
Kura, Africa ..... 110 Q 8
Kura, Chah-i, Persia ..... 103 G 3
Kura (river), Russia (see Kur). 96 J 7
Kural, British India ..... 104 G 7
Kurakh, Russia ..... 101 N 2
Kuram (river), British India .. 104 C 3
Kuram Fort, British India .... 104 C 3
Kuraniali, Africa ..... 110 R 8
Kuran, El, Africa ..... 112 R 10
Kurayoshi, Japan, '86, est.7,095 108 F 6
Kurbata, Africa ..... 110 R 7
Kurb-es-Simbel, Africa ..... 110 M 5
Kurchi, Afghanistan ..... 103 L 3
Kurd Dagh (Mt.), Turkey in Asia ..... 104 G 4
Kurdistan (region), Asia ..... 101 J 3
Kurds, Asia (see Kurdistan) ... 101 J 3
Kurel, British India ..... 105 O 12
Kurfat, Africa ..... 111 G 7
Kurg (province), British India, '91, 173,055 ..... 105 E 13
Kurgan, Siberia, est.9,189 ..... 100 J 3
Kurgan, Kata, Turkestan, a16,-000 ..... 110 M 1
Kurgannala, Russia ..... 96 H 7
Kurgan Tepe, Bokhara ..... 103 N 2
Kurgomaal, British India ..... 104 J 8
Kuria (islands), Gilbert Islands. 117 M 5
Kuria Muria Bay, Oman ..... 102 O 8
Kuria Muria Islands (British), Arabia ..... 102 O 8
Kuri Burun (cape), Turkey in Europe ..... 98 L 7
Kurijumpa, Bhutan ..... 104 N 6
Kurikl Dagh (Mt.), Turkey in Asia ..... 101 K 4
Kurile Deep, Pacific Ocean .... 2 O 2
Kurile Islands, Japan ..... 108 N 1
Kurile Islands, Japan (local map of) ..... 108 O 3
Kurile Strait, Asia ..... 100 S 3
Kurile Strait, Little, Japan.... 108 Q 1
Kurinskii, Cape, Russia ..... 96 J 8
Kuriuyo, Africa ..... 110 L 5
Kurische Nehrung (tongue of sand), Germany ..... 87 B 32
Kurisches Haff (lagoon), Germany ..... 87 B 33
Kurken, Germany ..... 87 E 32
Kurkin, Abu (Mt.), Morocco ... 111 E 3
Kurkli, Russia ..... 97 E 4
Kurkula, Mount, Greece ..... 99 G 7
Kurkur, Oasis of, Egypt ..... 110 O 4
Kurla, British India, '91, 11,-469 ..... 105 D 10
Kurla, British India (on local map) ..... 105 N 10
Kurla, East Turkestan ..... 107 D 2
Kurland (government), Russia (see Courland) ..... 97 D 3
Kürlibaba, Austria ..... 89 R 4
Kurlyk-nor (lake), Tibet ..... 107 F 3
Kurm, Khashm-el- (Mt.), Palestine ..... 102 C 9
Kurmish, Russia ..... 96 J 4
Kurmul, Jebel (Mt.), Palestine (see Mount Carmel) ..... 102 B 6
Kürn, Germany ..... 86 O 15
Kurn, Wady-el-, Turkey in Asia 102 B 6
Kurna, Turkey in Asia, a4,000 101 M 7
Kurnala Fort, British India ... 105 P 12
Kurnala Hill, British India .. 105 P 12
Kurnegalle, Ceylon (see Kurunegala) ..... 105 G 16
Kurnik, Germany, '95, 2,503 .. 87 H 25
Kuro Surtubeh (Mt.), Palestine 102 C 8
Kurnub, Turkey in Asia ..... 101 F 7
Kurochkinskaia, Russia ..... 96 J 6
Kuro Shima (island), Japan ... 108 D 8
Kuroshiwo (ocean current), Pacific Ocean ..... 1 D 6
Kurow, New Zealand,'96, a1,000 117 C 8
Kurra, Kala, Africa ..... 110 K 8
Kurrachee, British India (see Karachi) ..... 104 A 7
Kurrefi, Africa ..... 111 H 7
Kurri, Africa ..... 110 L 6
Kurrimabad, British India .... 104 N 3
Kurri-Torrao, Africa ..... 110 L 7
Kurrola, British India ..... 105 P 10
Kurrumbah, British India ..... 104 O 3
Kurschani, Russia ..... 97 D 3
Kur Selban, Jebel (Mt.), Arabia 102 L 8
Kurshumlia, Servia ..... 98 D 5
Kursinskii, Russia ..... 96 K 4
Kursk, Russia, '97, 52,908 .... 97 K 6
Kursk (government), Russia, '97, 2,394,893 ..... 97 L 6
Kurte Arjish, Rumania ..... 98 G 3
Kuru, Africa ..... 112 R 11
Kurublia Mountain, Greece .... 99 H 3
Kurug-tag (Mt.), East Turkestan ..... 107 D 2
Kuruk, Afghanistan ..... 103 K 3
Kurukel, Egypt ..... 110 O 6
Kurukoro, Africa ..... 111 E 8
Kuru-Kuh (Mt.), Persia ..... 103 D 3
Kuruman, Africa ..... 113 F 4
Kuruman River, Africa ..... 113 F 4
Kurume, Japan, '87, est.23,982. 108 E 7
Kurun, Jebel (Mt.), Africa.... 110 P 7
Kurun, Birket-el- (lake), Egypt 110 O 3
Kurun, Turkey in Asia ..... 102 C 5
Kurunegala, Ceylon ..... 105 G 16
Kurus, Cape, Dutch East India 116 F 6
Kurussa, Africa ..... 111 D 8
Kurustad Ruins, Turkey in Asia ..... 101 L 6
Kurwien, Germany ..... 87 E 34
Kuryat, Oman ..... 102 P 5
Kuryet el-Enab, Palestine .... 102 C 8
Kurzolari Islands, Greece ..... 99 C 4
Kus, Egypt, '82, 10,282 ..... 110 P 4
Kusai (island), Oceanica (see Strong Island) ..... 114 H 4
Kusaie Island, Oceanica (see Strong Island) ..... 114 H 4
Kusakaki Shima (Island), Japan 108 D 8
Kusamba, Africa ..... 112 O 13
Kuschevka, Russia ..... 96 G 6
Kusel, Germany ..... 86 N 5
Kush-Adassi, Turkey in Asia (see Scala Nova) ..... 101 B 4
Kushallno, Russia ..... 97 L 3
Kushan, Persia (see Kuchan).. 103 G 2
Kush Asia, Afghanistan ..... 103 K 3
Kush Dagh (Mt.), Turkey in Asia ..... 101 F 2
Kushevatskoi, Siberia ..... 100 J 2
Kushiro, Japan ..... 108 M 2
Kushita, Africa ..... 112 N 14
Kushk, Afghanistan ..... 103 K 3
Kushk, Persia ..... 103 H 5
Kushk-i-Nakhud, Afghanistan.. 103 L 5
Kushk River, Turkestan ..... 103 K 3
Kushmore, British India ..... 104 B 5
Kushnob, British India..... 104 B 4
Kushtcha, Russia ..... 101 L 2
Kushtchi, Russia ..... 101 N 2
Kusi (river), British India..... 104 L 6
Kuskh, Kavir, Persia ..... 103 G 3
Küsnacht, Switzerland, '88, 1,-366 ..... 91 H 3
Kusnetsk, Russia, '93, est.20,-919 ..... 96 J 5
Kusnetzk, Siberia, est.5,726 .. 100 L 3
Kusnetzky Mountains, Siberia.. 100 L 3
Kusomen, Russia ..... 96 G 2
Kusr Hamra (tower), Turkey in Asia ..... 102 D 8
Kussan, Africa ..... 111 E 8
Kussen, Germany ..... 87 C 35
Kusshaili, British India ..... 105 P 9
Kussi, Jebel (Mt.), Africa .... 110 L 6
Kussiogo, Africa ..... 111 F 8
Küssnach, Switzerland (see Küssnacht) ..... 91 H 3
Küssnacht, Switzerland, '88, 1,-210 ..... 91 H 3
Kustanai, Central Asia, est.7,-325 ..... 100 J 3
Kustendje, Rumania, est.10,689 98 L 4
Küstendje, Rumania (see Kustendje) ..... 98 L 4
Küstenland (province), Austria, (see Constland) ..... 90 H 12
Kustia, British India, '91, 11,-199 ..... 104 M 8
Küstrin, Germany, '95, 17,550. 85 G 20
Küstrin, Germany (on travel map) ..... 74 M 2
Kusuri Ko (lake), Japan ..... 108 L 2
Kut, Burma ..... 106 D 4
Kut, Koh (island), Siam ..... 106 F 9
Kut, Turkey in Asia, a10,000.. 101 L 6
Kutabdia Island, British India ..... 104 N 9
Kutahia, Turkey in Asia (see Kutaia) ..... 101 C 3
Kutaia, Turkey in Asia, a60,-000 ..... 101 C 3
Kutais, Russia, '92, est.22,643. 96 H 7
Kutais (government), Russia, '97, 1,144,459 ..... 96 H 7
Kutak, Jebel (Mt.), Africa .... 110 O 8
Kutakuli, British India ..... 104 N 7
Kutala, Porto (port), Greece .. 99 K 6
Kutas, Hungary ..... 89 J 5
Kutaya, Turkey in Asia (see Kutaia) ..... 101 C 3
Kut Bender, Turkey in Asia ... 101 N 7
Kutchur, British India ..... 104 B 5
Kutchurgan (river), Russia .... 97 G 8
Kutchilan Mountains, Russia... 101 L 3
Kuteibeh, Turkey in Asia ..... 102 D 6
Kuteifeh, Turkey in Asia..... 101 G 6
Kut-el-Hai, Turkey in Asia.... 101 M 6
Kut-el Kowain, Persia ..... 103 C 5
Kuterma, Kongo ..... 112 O 9
Kuti (tribe), Africa..... 110 M 8
Kuti, Bahr el (river), Africa... 110 L 9
Kutia, Africa ..... 111 C 7
Kuti-Fama, Africa..... 110 M 8
Kutiphari, Greece ..... 99 E 6
Kutishi, Russia ..... 96 J 7
Kutjevo, Hungary ..... 89 J 6
Kutlovitza, Bulgaria (see Ferdinandova) ..... 98 F 5
Kut Maron, Persia ..... 103 C 5
Kutno, Russia, '90, est.10,056.. 97 B 5
Kutno, Russia (on travel map). 74 O 2
Kuto, Africa ..... 111 E 8
Kutoki, Russia ..... 97 K 5
Kutom, British India ..... 106 B 2
Kutregam, Ceylon ..... 105 H 16
Kutrn, Africa ..... 111 E 9
Kutru, British India ..... 105 H 10
Kutsi-no-Erabu Jima (island), Japan (see Nagarobe)..... 108 D 8
Kutskoe, Ust, Siberia ..... 100 N 3
Kutsopodi (Argolis and Corinth), Greece ..... 99 G 5
Kutsopodi (Bœotia and Attica), Greece ..... 99 P 2
Kuttack, British India (see Cuttack) ..... 105 L 9
Kuttenberg, Austria (commune), '90, 13,563 ..... 90 L 4
Kuttenberg, Austria (on travel map) ..... 74 M 4
Küttigen, Switzerland, '88, 1,-459 ..... 91 F 2
Kuttuaka, Africa ..... 110 M 8
Kutun-gol (river), Mongolia ... 107 J 1
Kutusof (island), Marshall Is. (see Utirik) ..... 117 L 2
Kuty, Austria, '90, 6,553 ..... 89 R 3
Kuvikr, Iceland ..... 88 N 2
Kuvo (river), Africa..... 112 K 13
Kuwana, Japan, '87, est.16,348 108 H 6
Kuwelt, Turkey in Asia (see Kowelt) ..... 102 L 3
Kuwl, Siam ..... 106 E 8
Kuwisis (tribe), Africa..... 113 D 3
Kuxhaven, Germany (see Cuxhaven) ..... 85 E 8
Ku-yuan, China ..... 107 H 3
Kuyunjik (ruins), Turkey in Asia ..... 101 K 4
Kuzmano, Russia ..... 97 F 7
Kuznetsk, Russia (see Knsnetsk) ..... 96 J 5
Kuznetzovskaia, Russia ..... 96 G 3
Kvadfjord, Norway ..... 95 K 2
Kvænangenfjord (bay), Norway 95 M 1
Kvalbö, Denmark ..... 88 A 3
Kvalbö Fjord, Denmark ..... 88 B 3
Kvalnæs (cape), Denmark ..... 88 B 3
Kvalö, Nord (island), Norway.. 95 L 1
Kvalö, Syd (island), Norway... 95 L 2
Kvalö (island, Finmarken), Norway ..... 95 N 1
Kvalö (island, Nordre Trondhjem), Norway ..... 95 G 4
Kvalsund, Norway ..... 95 O 1
Kvalvig, Denmark ..... 88 B 2
Kvareli, Russia ..... 101 M 2
Kvenæs (point), Norway ..... 95 E 5
Kverkfjöll (Mt.), Iceland .... 88 Q 3
Kvernbergvand (lake), Sweden. 95 J 4
Kvikne, Norway ..... 95 G 5
Kvinesdal, Norway ..... 95 E 7
Kvirila (river), Russia ..... 101 K 1
Kvisberg, Norway ..... 95 F 6
Kvivig, Denmark ..... 88 B 2
Kwa Chavira, Africa..... 112 O 14
Kwadiokofi, Africa ..... 111 E 9
Kwa Ebo, Africa ..... 111 H 9
Kwafi (tribe), Africa ..... 112 P 11
Kwa Hindi, Africa..... 112 P 11
Kwahu (native state), Africa.. 111 F 9
Kwajalong (island), Marshall Island ..... 117 L 3
Kwakanyesha, Africa ..... 112 O 14
Kwakatra, Africa ..... 112 O 14
Kwako, Mnene, Kongo ..... 112 L 12
Kwa Kwa (river), Africa ..... 112 O 15
Kwakwa (tribe), Africa ..... 111 E 9
Kwala Kuba, Straits Settlements ..... 105 N 15
Kwala Lumpur, Straits Settlements ..... 105 N 15
Kwala Pilah, Straits Settlements ..... 105 N 15
Kwale Island, Africa ..... 112 Q 12
Kwalla Muar (river), Straits Settlements ..... 105 N 16
Kwambonambi, Africa ..... 113 L 5
Kwa Mtoro, Africa ..... 112 P 12
Kwanansara, Africa ..... 112 O 14
Kwandang Bay, Celebes..... 116 F 4
Kwando (river), Africa ..... 112 N 15
Kwang, Kiang, French Indo-China ..... 106 F 5
Kwang-Chow Fu, China (see Canton) ..... 107 J 6
Kwang-ju, Korea ..... 108 C 6
Kwanguam, French Indo-China 106 H 7
Kwang Ngai, French Indo-China 106 J 7
Kwango (river), Kongo ..... 112 L 12
Kwango Oriental (district), Kongo ..... 112 L 12
Kwang-si (province), China, '96, est.8,527,000..... 107 H 6
Kwang Tri, French Indo-China. 106 H 6
Kwang-tung (province), China, '96, est.29,852,000 ..... 107 J 6
Kwangyen, French Indo-China. 106 H 4
Kwanlun (Mts.), Tibet (see Kuen-lun Mountains) ..... 107 C 3
Kwanza (river), Africa ..... 112 K 13
Kwara (river), Africa..... 111 G 7
Kwatsalix, British Columbia .. 63 D 3
Kweichow (province), China (see Kui-chau) ..... 107 H 5
Kwia, Africa ..... 112 L 11
Kwila (river), Kongo..... 112 L 12
Kwiltsch, Germany ..... 87 G 23
Kwilu, Africa ..... 112 J 12
Kwilu (river), Africa..... 112 J 12
Kwimlo (river), Africa ..... 112 L 14
Kwinh Lau, French Indo-China 106 G 5
Kwinhon, French Indo-China... 106 J 8
Kwio (river), Africa ..... 112 M 14
Kwi Phong, French Indo-China 106 G 5
Kwiringa, Africa ..... 112 P 12
Kwi-san, Korea ..... 108 C 5
Kworra (river), Africa (see Niger) ..... 111 F 6
Kwunlun (Mts.), Tibet (see Kuen-lun Mountains) ..... 107 C 3

Ky, French Indo-China 106 F 5
Kyabra Creek, Australia 115 G 5
Kyahwilgate, British Columbia 63 E 3
Kyaikthin, Burma 106 B 3
Kyanh, French Indo-China 106 H 5
Kyaring-cho (lake), Tibet 107 D 4
Kyarra, Australia 115 B 5
Kyauhka, Burma 106 C 4
Kyaukpyauk, Burma 106 B 3
Kyaukpyu, Burma 106 A 5
Kyaukpyu (district), Burma 106 B 5
Kyaukse, Burma, a7,000 106 C 4
Kyaukse (district), Burma 106 C 4
Kyauksin, Burma 106 D 8
Kyauktaga, Burma 106 C 5
Kyauktan, Burma 106 C 6
Kyauktaw, Burma 106 A 4
Kyeintall, Burma 106 B 6
Kyenerup, Mount Australia 115 B 6
Kyffhäuser (Mt.), Germany 86 K 13
Kyholm (island), Denmark 88 H 5
Kyker, Siberia 109 O 3
Kyl (river), Central Asia 96 K 6
Kyle (district), Scotland 78 H 8
Kyleakin, Scotland 78 E 5
Kyleleg (Mt.), Ireland 78 D 5
Kyle of Tongue (inlet), Scotland 78 H 2
Kyle Rhea, Scotland 78 E 5
Kylesmore, Scotland 78 E 6
Kyles of Bute, Scotland 78 F 8
Kylestrome, Scotland 78 G 3
Kyll (river), Germany 86 N 4
Kynance Cove, England 75 E 14
Kyndby, Denmark 88 K 5
Kyodan, Old, Burma (see Naelchaung) 106 D 7
Kyong-ju, Korea 108 D 6
Kyong-wan, Korea 108 D 2
Kyöprülü, Turkey in Europe (see Koprlli) 98 D 7
Kyoto, Japan (see Kioto) 108 G 6
Kyparissi, Greece 99 H 3
Kyparissi, Greece, '89, 707 99 H 7
Kyparissia, Greece (see Arcadia) 99 E 6
Kyparissia (gulf), Greece (see Gulf of Arcadia) 99 D 6
Kypros (island), Turkey in Asia (see Cyprus) 101 E 5
Kyrenia, Cyprus, '91, 1,322 101 E 5
Kyritz, Germany, '95, 5,318 85 G 15
Kythera, Cyprus 101 E 5
Kytherlou (island), Greece (see Cerigo) 99 H 8
Kythnos, Greece, '89, 1,487 99 K 6
Kythnos (island), Greece 99 L 6
Kythul, British India (see Kaithal) 104 F 5
Kyttinge, Sweden 95 N 8
Kyu-bu, Burma 106 D 6
Kyuk pan dung, Burma 106 C 7
Kyung-song, Korea 108 D 3
Kywegon, Burma 106 C 3

L

Laa, Austria 90 N 6
Laa, Ober, Austria 90 D 7
Laa, Unter, Austria 90 D 7
Laage, Germany 85 E 15
Laagen (river), Norway 95 F 6
Laaland (island), Denmark 88 K 7
Laaland (island), Denmark (on travel map) 74 K 1
La Alcarria (district), Spain 83 K 4
La Alumnia de Doña Godina, Spain 83 L 3
La Antigua, Mexico 65 K 4
Laas (Carniola), Austria 90 K 12
Laas (Tyrol), Austria 90 B 10
Laasby, Denmark 88 F 4
Laasphe, Germany, '95, 2,189 86 L 7
Laasphe, Germany (on travel map) 74 J 3
Laba (river), Africa 111 E 9
La Baie, Quebec 61 J 6
Laba Koran, Africa 110 T 8
La Ballsa (island), Cuba 68 G 2
Laban, Burma 106 C 2
Laban, Gar-el-, (Mt.), Egypt 110 N 3
La Bañeza, Spain 83 F 2
La Barca, Mexico, '94, 8,352 65 D 3
La Barca (canton), Mexico, '94, 201,183 65 D 3
Labarge, Lake, Canada (see Labarge) 63 C 1
La Barre, France 82 B 3
La Barrilla (bay), Mexico 65 M 5
La Bassée, France 80 H 2
La Bastide-des-Jourdans, France 81 F 11
La Bastille, France (see Place de la Bastille) 80 M 2
La Bâtie-Neuve, France 81 L 8
La Bazoche-Gouet, France 82 B 4
Labba, Africa 111 C 5
Labe, Africa 111 C 8
La Beance, Quebec, a3,000 61 N 6
La Bégude, France 81 C 12
La Belle, Quebec 61 E 6
Laben, Austria (see Aussig) 90 H 2
Laberge, Quebec 61 G 8
La Berra (Mt.), Switzerland 91 D 5
Laberweinting, Germany 86 P 15
Labes, Germany, '95, 5,185 87 E 22
Labes Station, Germany 87 E 22
Lablana, Spain, '87, 7,913 83 G 1
Lablau, Germany, '95, 1,506 87 C 33
La Biche, Lake, Canada 63 H 3
Lablinskaia, Ust, Russia, a4,238 96 H 6
La Bisbal, Spain 83 Q 3
Labischin, Germany, '95, 2,334 87 G 26
La Bocayna, Spain 83 O 8
La Bonneville, France 82 C 3
Laborcz, Mezö, Hungary 89 N 2
Labore, Africa 112 O 10
Labouchere, Mount, Australia 115 B 4
La Bouillardiere, France 81 G 11
La Bouille, France 82 B 2
La Boulay, France 82 E 5
Labourd (old name for vicinity of Bayonne), France 81 D 9
La Bouteille, France 82 H 1
La Bouvêrles, Belgium, '90, 6,552 84 C 8
Labra, Peña (Mt.), Spain 83 H 1
Labrador (dependency of Newfoundland), a5,000 59 S 6
Labrador Basin, Atlantic Ocean 2 F 1
Labrador Current, Atlantic Ocean 1 P 4
Labrador Peninsula, Canada 59 Q 6
Labranza, Colombia 70 C 2
Labren, Brazil 70 E 5
La Brea (colon), Honduras 66 J 4
La Brea (valle), Honduras 66 H 6
La Brea, Point, Trinidad 68 K 7
Labrède, France 81 E 8
La Brevine, Switzerland, '88, 485 91 B 4
La Brillanne, France 81 G 11
Labrit, France 81 E 8
Labro, Italy 94 N 9
Labruguière, France 81 H 9
La Broquerie, Manitoba 63 M 4
La Brosse, France 82 E 4
La Bruère, France 82 A 5
Labuan-dede, Celebes 116 F 4
Labuan Island, East India Is. (British), '91, 5,853 116 D 3
Labuk Bay, North Borneo (British) 116 E 3
Labun, Russia 97 F 6
La Burela (district), Spain 83 J 2
La Bussière, France 82 F 5
Labutta, Burma 106 B 6
La Cabrière (Mt.), France 81 H 11
L'Acadie, Quebec 61 H 8
Lac à la Tortue, Quebec 61 J 5
La Calderina (Mt.), Spain 83 J 5
La Calera, Chile 72 H 14
La Calera, Mexico 64 H 6
La Calle, Algeria, '91, 3,086 111 J 1
La Calmette, France 81 D 11
La Campana (Mt.), Chile 72 H 14
La Campana, Colombia 69 N 2
La Campana, Mexico 64 H 4
La Canourgue, France 81 J 8
La Capelle-en-Thiérache, France 82 H 1
La Capelle-Marival, France 81 H 8
La Carlota, Spain, '87, 5,458 83 G 7
La Carolina, Spain, '87, 8,460 83 J 6
Lacaune, France 81 H 9
Lacaune, Monts de (Mts.), France 81 H 9
La Cava, Italy, '81, 6,339 94 R 13
La Cava, Italy (on local map) 94 U 9
La Cavalerie, France 81 B 10
La Cave, France 82 A 6
Lac Brule (lake), Canada 63 G 3
Laccadive Islands, British India, '91, 14,440 105 D 14
Laccadives (islands), British India (see Laccadive Islands) 105 D 14
Lacco Ameno, Italy 94 R 9
Lac d'Annecy (lake), France 81 M 7
Lac de Come (lake), Italy (see Lago di Como) 93 F 2
Lac de Grand Lieu (lake), France 80 D 5
Lac de Joux (lake), Switzerland 91 A 5
Lac de Milles Lacs (lake), Ontario 60 H 5
Lac de Neuchâtel (lake), Switzerland (see Lake of Neuchâtel) 91 C 4
Lac des Brenets (lake), Switzerland 91 B 3
Lac des Corpes (lake), Quebec 61 D 5
Lac des Isles (lake), Quebec 61 L 3
Lac d'Omenaz (lake), Switzerland (see Schwarzer See) 91 D 4
Lac Domène (Fr., lake), Switzerland (see Schwarzer See) 91 D 4
Lac du Bourget (lake), France 81 L 7
La Cebollera (Mt.), Spain 83 J 3
Lacedonia, Italy, '81, 5,822 94 S 12
La Ceiba, Cuba 68 F 3
La Celle, France 82 G 3
La Cenia, Spain 83 N 4
Lacepede Bay, Australia 115 F 7
Lacepedes Islands, Australia 115 C 3
Lacha, Lake, Russia 96 G 3
La Chambre, France 81 M 7
La Chapelle (Loire-Inférieure), France 80 D 5
La Chapelle (Oise), France 82 D 2
La Chapelle (Saint-Mesmin), France 82 D 5
La Chapelle (Sarthe), France 82 A 5
La Chapelle (sur-Loire), France 82 A 6
La Chapelle, Haiti 68 C 6
La Chapelle-d'Angillon, France 80 H 5
La Chapelle-en-Serval, France 82 F 2
La Chapelle-en-Vercors, France 81 L 8
La Chapelle-Gauthier, France 82 A 3
La Chapelle-la-Reine, France 82 F 4
La Chapelle-Saint-Ursin, France 82 E 6
La Chapelle-Vendômoise, France 82 C 5
La Chapelotte, France 82 F 6
La Charité, France, '91, 5,443 82 G 6
La Chartre-sur-le-Loir, France 82 A 5
La Châtaigneraie, France 80 E 6
La Châtre, France 80 G 6
La Chaussée, France 82 K 3
La Chaux-de-Fonds, Switzerland, '88, 23,531 91 C 3
Lachen, Switzerland, '88, 1,453 91 J 3
Lachenaie, Quebec, '91, 608 61 G 7
La Chevrotière, Quebec 61 K 5
La Chèze, France 80 C 4
Lachiguirl, Mexico 65 L 7
Lachilung-lango, British India 104 F 3
Lachine, Quebec, '91, 3,761 61 O 8
Lachine Canal, Quebec 61 P 8
Lachine Rapids, Quebec 61 P 9
Lachlan River, Australia 115 H 6
Lachsenburg, Austria (see Laxenburg) 90 N 7
Lachung, British India 104 M 6
Lachute, Quebec, '91, 1,751 61 F 7
La Ciotat, France, '91, 12 223 81 G 12
Lackagh Hills, Ireland 79 E 3
Lac la Hache, British Columbia 63 F 4
Lac la Plonge (lake), Canada 63 K 3
La Clayette, France 80 K 6
Lac Léman (lake), Switzerland (see Lake of Geneva) 91 B 5
Lac Leopold II. (district), Kongo 112 M 11
Lac Majeur (lake), Italy (see Lago Maggiore) 93 E 3
Lac Masson, Quebec, a650 61 F 7
La Cocha, Argentina, '90, a1,000 72 D 9
Lacolle, Quebec, a700 61 H 8
La Colle Noire, France 81 J 11
La Coloma, Cuba 68 B 2
Lacombe, Canada 63 H 3
La Compania, Mexico 65 H 4
La Concepcion, Cuba 68 E 2
Laconi, Italy 92 C 8
Laconia (province), Greece, '89, 126,888 99 G 7
La Coruña, Spain, '87, 36,200 83 D 1
La Coruña (province), Spain, '87, 613,881 83 D 1
La Côte-Saint-André, France 81 L 7
La Courneuve, France 80 M 1
Lacova, Mexico 65 L 6
Lacovia, Jamaica 68 H 6
La Crau, France 81 H 12
Lacrête, France 82 L 4
La Croce, Monte (Mt.), Italy 94 U 12
La Croix, France 82 M 3
La Croix des Bouquets, Haiti, a20,000 68 C 6
La Croix Saint Ruen, France 82 F 2
Lacrosse Lake, Canada (see Cross Lake) 63 J 3
La Crucitas, Mexico 65 H 1
La Cruz, Cuba 68 F 2
La Cruz, Mexico 64 F 4
Lactarius, Mons (Mt.), Italy (see Monte Lettere) 94 U 9
La Cuesta, Honduras 66 K 4
L'Acul du Nord, Haiti, a10,000 68 C 5
Lacus Fucinus (lake), Italy (see Lago di Fucino) 94 P 11
Laczháza, Hungary 89 L 4
Lada, Rumania 98 H 4
Ladak or Ladakh (province), British India, '91, 28,274 104 F 2
Ladam, El Arabia 102 J 6
Ladbergen, Germany 85 H 6
Ladbroke, England 77 B 2
Ladd Reef, East India Is. 116 D 3
Ladegaards Aa (river), Denmark 88 N 4
Lademan, Africa 111 H 7
Ladenburg, Germany 86 N 8
La Désirade (island), West Indies (see Désirade) 67 P 6
Ladgasht, Baluchistan 103 K 7
Ladi, Africa 111 H 8
La Digue (island), Africa 109 L 5
Ladik, Turkey in Asia, a2,000 101 G 2
Ladikiyeh, Turkey in Asia (see Latakia) 101 F 5
Ladimi, Turkey in Europe 98 E 7
Ladis, Persia 103 J 6
Ladismith, Cape Colony, '91, 596 113 E 7
Ladismith (district), Cape Colony, '91, 6,704 113 E 7
Ladners Landing, British Columbia, est.1,250 63 E 4
Lado, Africa 112 O 9
Ladoga, Lake, Russia 97 H 1
Ladoga, Novala, Russia, est. 4,159 97 J 1
Ladoga Canal, Russia 97 J 1
La Dôle (Mt.), Switzerland 91 A 5
La Dominique (island), West Indies (see Dominica) 67 P 7
Ladon, France 82 F 5
Ladon (river), Greece 99 E 5
Ladore Fall (cascade), England 76 F 3
La Dorlak, Africa 112 Q 11
La Dormida, Chile 72 H 14
La Doux, Switzerland 91 B 4
Ladozhskol, Ozero (lake), Russia (see Ladoga) 97 H 1
Ladrone (islands), Spanish, Oceanica (see Marianne Islands) 114 G 3
La Duquesa, Cuba 68 G 4
Ladvinskol, Russia 97 K 1
Lady Ann Strait, Arctic Region 3 A 10
Ladybank (village), Scotland, '91, 1,198 78 K 7
Ladybrand, Orange Free State, '90, 868 113 H 5
Ladybrand (district), Orange Free State 113 H 5
Lady Edith's Lagoon (lake), Australia 115 D 4
Lady Elliott Island, Australia 115 J 4
Lady Franklin Bay, Arctic Region 3 A 7
Lady Frere, Cape Colony, '91, 260 113 H 6
Lady Gray, Cape Colony, '91, 967 113 H 6
Lady Green, England 76 O 2
Lady Grey, Cape, Africa (see Barra Falsa) 113 M 2
Lady Grey, Cape Colony, '91, 767 113 E 7
Lady Place, England (see Hurley Lock) 77 D 4
Lady Robinson's Beach, Australia 115 J 3
Ladys Hill, Ascension 109 C 7
Lady Skerry (island), Scotland. 78 M 3
Ladysmith, Natal, '91, 2,069 113 K 5
Ladys Rock, Cape Colony 113 B 6
Laeborg, Denmark 88 E 5
Lae Islands, Marshall Is. 117 K 3
Laeken, Belgium, '90, 25,2.9 84 D 7
Laeken, Belgium (on local map) 84 B 3
La Enramada, Mexico 64 G 4
La Ensenada, Mexico 64 A 2
Lærdalsören, Norway, a650 95 E 6
La Ermita, Haiti 68 C 6
Læso (island), Denmark 88 H 2
Læsö Channel, Denmark 88 H 2
La Estancia, Santo Domingo 68 G 6
La Estrada, Spain, '87, 24,891 83 D 2
Laey, Mount, French Indo-China 106 F 4
Lafa Danaba, Africa 112 Q 10
La Fain, French Indo-China 106 H 8
La Fangeira, Brazil 71 J 3
Lafarok, Africa 110 S 8
La Fayette, Quebec 61 O 5
Lafer, Austria 90 F 8
La Fère, France, '91, 5,394 82 G 1
La Fère Champenoise, France (see Fère Champenoise) 82 H 3
La Ferme-de-Paris, France 82 G 2
La Ferrière, France 82 B 5
La Ferrière, Switzerland, '88, 356 91 C 3
Laferté, France 82 M 5
La Ferté-Bernard, France, '91, 5,239 82 B 4
La Ferté-Chevresis, France 82 H 1
La Ferté-Fresnel, France 82 B 3
La Ferté-Gaucher, France 82 G 3
La Ferté-Macé, France, '91, 8,121 80 E 4
La Ferté-Saint-Aignan, France 82 D 5
La Ferté-Saint-Aubin, France 82 E 5
La Ferté-sous-Jouarre, France, '91, 4,670 82 G 3
La Ferté-Vidame, France 82 B 3
La Feuillée, France 82 D 2
Lafia-berebere, Africa 111 J 8
Lafia Nufawa, Africa 111 J 9
La Flèche, France, '91, 10,249 80 E 5
La Flèche, France (on travel map) 74 E 5
La Flora, Nicaragua 66 K 8
La Florida (battlefield), Bolivia 70 E 7
La Foux, France 81 E 11
La Fregeneda, Portugal 83 E 3
La Fresnaye, France 82 A 4
Laftu, Africa 110 R 8
Lagabura, Africa 110 R 8
Lagacalaca, Africa 110 T 9
Lagan River, Ireland 79 J 3
La Garde, France 81 G 12
Lagar Fljot (lake), Iceland 88 O 2
Lage, Fort, Brazil 71 K 3
Lage, Germany 85 J 8
Lage, Spain 83 C 1
Lages, Brazil 72 G 9
Lagens, Portugal 83 D 8
Lagerlechfeld, Germany 86 Q 13
Lage Zwaluwe, Netherlands (commune), '94, est.4,331 84 E 5
Lagg, Scotland 78 E 8
Laggan, Canada 63 H 4
Laggau, Scotland 78 H 5
Laggan, Loch (lake), Scotland. 78 H 6
Laggan Bay, Scotland 78 D 8
Laghurek Pass, Persia 103 E 4
Laghi, Cape, Turkey in Europe. 98 B 7
Laghouat, Algeria (see El Aghuat) 111 G 2
Laghy, Ireland 79 E 2
Lagia, Greece, '89, 641 99 F 8
La Gineta, Spain 83 L 5
Lagliolo, China 107 G 3
L'Agly (river), France 81 H 10
Lagny, France, '91, 4,998 82 F 3
Lagoa, Portugal, '78, 5,273 83 D 7
Lago Agnano (lake), Italy (crater drained) 94 S 9
Lago Amana (lake), Brazil 70 E 4
Lago Amuki (lake), Brazil 70 F 3

Lago Araray (lake), Brazil ... 71 H 4
Lago Argentina (lake), Argentina ... 72 C 14
Lago Atininemy (lake), Brazil.. 70 E 4
Lago Atua (lake), Brazil ... 71 H 4
Lago Autaz (lake), Brazil ... 70 E 4
Lagoa Vermella, Brazil ... 72 G 9
Lago Ayama (lake), Brazil ... 70 D 4
Lago Boca (lake), Colombia ... 70 C 4
Lago Burigiativa (lake), Brazil. 71 H 4
Lago Ceresio (lake), Italy (see Lugano Lake) ... 93 F 3
Lago Cocha (lake), Colombia .. 70 B 3
Lago Cudajaz (lake), Brazil ... 70 E 4
Lago Cusio (lake), Italy (see Lago di Orta) ... 93 D 3
Lago da Mangueiro (lake), Brazil ... 72 G 10
Lago da Matta (lake), Brazil.. 71 J 5
Lagodekhl, Russia ... 101 M 2
Lago de la Plata (lake), Argentina ... 72 C 13
Lago del Arbolito (lake), Argentina ... 72 E 11
Lago del Monte (lake), Argentina ... 72 E 11
Lago de Ranco (lake), Chile.. 72 C 12
Lago de Zulia (lake), Venezuela 70 C 2
Lago di Castello (lake), Italy (see Albano) ... 94 N 11
Lago di Chiusi (lake), Italy.... 94 M 8
Lago di Como (lake), Italy..... 93 F 2
Lago di Como (lake), Italy (on travel map) ... 74 J 6
Lago di Fogliano (lake), Italy. 94 N 12
Lago di Fondi (lake), Italy..... 94 O 12
Lago di Fucino (lake), Italy (crater drained) ... 94 P 11
Lago di Garda (lake), Italy ... 93 J 3
Lago di Garda (lake), Italy (on travel map) ... 74 K 6
Lago di Lecco (lake), Italy .... 93 F 3
Lago di Lesina (lake), Italy ... 94 S 11
Lago di Lugano (lake), Italy... 93 F 3
Lago di Lugano (lake), Switzerland ... 91 J 7
Lago di Orta (lake), Italy ..... 93 D 3
Lago di Patria (lake), Italy ... 94 P 13
Lago di Perugia (lake), Italy (see Trasimeno or Perugia Lake) ... 94 M 8
Lago di Salpi (lake), Italy..... 94 T 12
Lago d' Iseo (lake), Italy ..... 93 H 3
Lago di Varano (lake), Italy... 94 T 11
Lago di Vico (lake), Italy..... 94 M 10
Lago do Imbuy, Brazil ..... 71 K 3
Lago dos Patos (lake), Brazil.. 72 G 10
Lago Feia (lake), Brazil ..... 71 J 8
Lago Gio (lake), Argentina .... 72 C 13
Lago Grande (lake), Brazil .... 71 F 4
Lago Grande de Jacare (lake), Brazil ... 70 E 3
Lago Icotea de Limon (lake), Santo Domingo... 68 D 7
Lago Idro (lake), Italy ..... 93 H 3
Lago Juparana (lake), Brazil .. 71 K 7
Lago Maggiore (lake), Italy ... 93 E 3
Lago Manacapuru (lake), Brazil 70 E 4
La Gomera, Guatemala ..... 66 D 5
Lago Mirim (lake), Brazil .... 72 G 10
La Gonaive (island), Haiti (see Gonaive I.) ... 68 B 6
Lagonegro, Italy, '81, 3,954.... 94 T 14
Lago Novo (lake), Brazil ..... 71 G 3
Lagonoy Bay, Philippine Is... 116 F 2
Lagoon of Kitta, Africa ..... 111 G 9
Lagoon of Venice (lake), Italy (ou local map) ... 92 K 2
Lago Paratary (lake), Brazil.. 70 E 4
Lago Poopo or Aullagas (lake), Bolivia ... 70 D 7
Lagos, Africa, a100,000 ..... 111 G 9
Lagos (region), Africa..... 111 H 9
Lagos, Mexico, '94, 14,297 .... 65 D 2
Lagos (canton), Mexico, '94, 107,714 ... 65 E 2
Lagos, Portugal, '78, 7,279 .... 83 D 7
Lagos, Bay of, Turkey in Europe ... 98 H 8
Lago Salso (lake), Italy ..... 94 T 11
Lago San Martin (lake), Argentina ... 72 C 13
Lago San Rafael (lake), Chile. 72 C 13
Lago Santa Croce (lake), Italy. 93 M 2
Lago Sapucua (lake), Brazil .. 71 F 4
Lagosta (island), Austria ..... 89 H 9
Lago Taplira (lake), Brazil.... 70 E 4
La Goulette, Tunis (see Goletta) 111 J 1
Lago Urubucuara (lake), Brazil 71 G 4
Lago Uva (lake), Colombia .... 70 C 3
Lago Valencia (lake), Venezuela 70 D 2
Lagow, Germany ... 87 H 21
Lago Zapatosa (lake), Columbia 70 C 2
La Grande, Cuba ... 68 E 2
Lagrange Bay, Australia ..... 115 C 3
La Granja, Spain ... 83 H 4
La Grave, France ... 81 M 7
La Grita, Venezuela, a10,500... 70 C 2
La Guaira, Venezuela, a8,000.. 70 D 1
La Guardia, Chile ... 72 J 13
La Guardia, Spain, '87, 6,636.. 83 C 3
La Guayra, Venezuela (see La Guaira) ... 70 D 1
Lagudia (island), Greece ..... 99 A 2
La Guerche (Chêr), France, '91, 3,515 ... 80 H 6
La Guerche (de-Bretagne), France, '91, 4,933 ... 80 D 5
La Guerre, Quebec ... 61 F 8
La Guleroche, France ... 82 A 4
Laguna, Brazil... 72 H 9
Laguna, Mexico ... 64 D 5
Laguna, Peru ... 70 B 5
Laguna, Spain, '78, 11,406 .... 83 M 8
Laguna Agua Verde (lake), Mexico ... 64 H 4
Laguna Barragan (lake), Argentina ... 72 F 13
Laguna Bay, Australia ..... 115 J 5
Laguna Blanca, Nevada de (Mt.), Argentina ... 72 D 9
Laguna Camaronora (lake), Mexico ... 65 L 5
Laguna Castillo Grande (lake), Uruguay ... 72 G 10
Laguna de Allotongo (lagoon), Mexico ... 65 H 7
Laguna de Bacalar (lake), Mexico ... 64 P 8
Laguna de Chalco (lake), Mexico ... 65 C 7
Laguna de Chapala, Mexico ... 65 C 3
Laguna de Cortes (lake), Cuba.. 68 B 2
Laguna de Cuitzeo, Mexico .... 65 E 4
Laguna de Cuyutlan (lake), Mexico ... 65 B 5
Laguna de Guzman (lake), Mexico ... 64 E 2
Laguna de Junin (lake), Peru (see Chiachaycocha) ... 70 B 6
Laguna de la Janda (lake), Spain ... 83 G 8
Laguna de la Neva (lake), Spain 83 H 2
Laguna de Mayran (lake), Mexico ... 64 H 5
Laguna de Ori (lake), Santo Domingo ... 68 E 5
Laguna de Parras (lake), Mexico ... 64 H 5
Laguna de Sau Cristobal (lake), Mexico ... 65 B 5
Laguna de Tamiahua (lake), Mexico ... 65 J 2
Laguna de Tampamachoco (lake), Mexico ... 65 J 3
Laguna de Texcoco (lake), Mexico ... 65 C 6
Laguna de Xochimilco (lake), Mexico ... 65 C 7
Laguna de Zipimeo (lake), Mexico ... 65 E 4
Laguna Fisofe, Batteria di, Italy ... 92 K 3
Laguna Inferior (lake), Mexico 65 M 7
Laguna Patzcuaro (lake), Mexico ... 65 E 4
Laguna Podo, Batteria di, Italy 92 K 3
Lagunas, Chile... 70 D 8
Laguna Salada (lake), Spain... 83 H 7
Laguna San Juan (lake), Mexico 64 D 4
Laguna Santa Maria (lake), Mexico ... 64 E 4
Laguna Santa Maria (lake), Mexico ... 64 H 4
Laguna Superior (lake), Mexico 65 M 7
Laguna Verde, Barra (bar), Mexico ... 65 K 4
Lagunetta, Haiti ... 68 D 6
Lagunillas, Bolivia, a500 ..... 70 E 7
Lagunillas, Mexico ... 65 E 6
Lagunillas, Mexico, '94, 6,532. 65 G 1
Lagunillas, Venezuela ..... 70 C 1
La Habana, Cuba (see Havana) 68 C 1
La Habana (province), Cuba, est.435,896 ... 68 C 2
La Haie ... 80 F 6
Lahaina, Hawaii... 117 O 1
Labar, Baluchistan ... 103 M 6
Lahara, British India ..... 104 K 9
Laharpur, British India, '91, 11,452 ... 104 H 6
La Havane, Cuba (see Havana) 68 C 1
La Have Cross Roads, Nova Scotia ... 62 E 5
La Haye-du-Puits, France .... 80 D 3
La Haye-Pesnel, France ..... 80 D 4
Lahej, Arabia ... 102 K 9
Lahelle, Norway ... 95 C 3
Laheycourt, France ... 82 K 3
Lahidjan, Persia, a7,000 ..... 103 D 2
Lahijan Sakiz (district), Persia 103 A 2
Lähn, Germany, '95, 1,116 .... 87 K 22
Lahn (river), Germany ..... 86 L 8
Lahnstein, Nieder, Germany '95, 3,418 ... 86 M 6
La Hogue (cape), France (see Hogue) ... 80 D 3
Laholm, Sweden, '96, 1,686 .... 95 H 8
Laholm Bugt (bay), Sweden.... 95 H 8
La Honda, Mexico ... 65 E 1
Lahor, British India (see Lahore) ... 104 D 4
Lahore (and cantonment), British India, '91, 176,854 ... 104 D 4
La Honssoye, France... 82 E 2
Lahr, Germany, '95, 11,075.... 86 Q 6
Lahul, British India ... 104 L 3
La Hune Bay, Newfoundland... 62 J 6
Lahu Solo River, Celebes .... 116 F 5
La Hutte, Switzerland, '88, 313 91 D 3
Lai, Africa ... 110 L 8
Laibach, Austria, '90, 20,505... 90 J 11
Laibach, Austria (on travel map) ... 74 M 5
Laibach, Oker, Austria ..... 90 J 12
Lai-chau, China ... 107 L 3
Lai Chau, French Indo-China.. 106 F 3
Laidon, Loch (lake), Scotland. 78 G 6
Laie, Hawaii ... 117 N 1
Laifour, France ... 82 K 1
Laigle, France, '91, 5,078 ..... 82 B 3
Laigle, France (on travel map) 74 E 4
Laigné, France ... 82 A 5
Laignes, France ... 82 J 5
Laikipia (district), Africa .... 112 Q 10
Lailik, East Turkestan ..... 107 B 3
Lain, France ... 82 G 5
Laindon, England ... 77 J 4
Laingarh, British India ..... 104 K 8
Laing's Neck, Battle of, Natal. 113 I 4
Lai Nheu, French Indo-China.. 106 J 9
Lainio Elf (river), Sweden .... 95 N 3
Lainz, Austria ... 90 C 6
Lairg, Scotland ... 78 H 3
Lairi, Africa ... 110 L 8
La Isabela, Cuba ... 68 E 2
La Isabela, Porto Rico, '87, 12,450 ... 68 H 1
Laischef, Russia, est.5,447.... 96 J 4
Laiself (river), Sweden ..... 95 K 4
La Isleta (peninsula), Spain.... 83 N 8
Laissey, France ... 82 N 6
Laita (river), France ..... 80 B 5
Laitwe, Burma ... 106 A 3
Lai-wu, China ... 107 K 3
Lai-yang, China, a50,000..... 107 L 3
Laiyang, Manchuria (see Liauyaug) ... 107 L 2
Laja (river), Russia ..... 96 L 2
La Jaine, Nicaragua ..... 66 E 9
La Jara (district), Spain ..... 83 G 5
La Jarilla (Mt.), Chile. ... 72 H 13
Lajas, Las (Puerto Principe), Cuba ... 68 H 4
Lajas, Las (Santa Clara), Cuba, '87, 8,014 ... 68 E 2
Lajas, Los, Mexico ... 65 H 4
Lajas, Rio (river), Nicaragua.. 66 C 10
Lajos-Mizse, Hungary, '90, 7,561 ... 89 L 4
Lajos Mizse, Hungary (on travel map) ... 74 O 5
Lak, Nagy, Hungary, '90, 12,800 89 M 5
Lakadiya, British India ..... 104 C 8
Lakadundo (river), Africa ..... 110 K 5
Lakanga, Kongo ... 112 L 11
Lakania, Turkey in Asia ..... 101 B 5
Lakatnik, Bulgaria ... 98 F 5
Lakaträsk, Sweden ... 95 M 3
Lake Aballouia, Turkey in Asia 101 C 2
Lake Alnslie, Nova Scotia .... 62 H 3
Lake Alebad, Africa ... 110 R 7
Lake Alexandrina, Australia .. 115 F 7
Lake Allen, Ireland ... 79 F 3
Lake Alna, Ireland ... 79 C 8
Lake Amadeus, Australia ..... 115 D 4
Lake Amaroo, Australia ..... 115 F 4
Lake Angera, Russia ... 97 D 3
Lake Anure, Ireland ... 79 E 1
Lake Arkell, Canada ... 63 B 1
Lake Arrow, Ireland ... 79 E 3
Lake Ashangi, Abyssinia ... ... 110 R 7
Lake Athabasca, Canada ..... 63 J 2
Lake Atitlan, Guatemala ..... 66 D 5
Lake Austin, Australia ..... 115 B 5
Lake Ayarza, Guatemala ..... 66 F 5
Lake Aylmer, Quebec ... 61 M 7
Lake Aylmer (place), Quebec.. 61 M 7
Lakeba (island), Fiji ... 117 C 4
Lake Balkal, Siberia ... 100 O 3
Lake Balkash, Central Asia ... 100 K 4
Lake Bally, Ireland ... 79 E 4
Lake Bangweolo, Africa ..... 112 O 13
Lakeba Pass, Fiji ... 117 D 3
Lake Barlee, Australia ..... 115 C 5
Lake Baskatong, Quebec ..... 61 C 5
Lake Bay, Philippine Is. ..... 116 F 2
Lake Beauport (place), Quebec. 61 M 5
Lake Belanona, Nicaragua .... 66 M 5
Lake Belbaivel, Ireland ..... 79 E 3
Lake Beltra, Ireland ... 79 C 4
Lake Bennett, Canada ..... 63 C 1
Lake Bernard, Nicaragua .... 66 G 10
Lake Biclo, Russia ... ... 96 G 3
Lake Blanche, Australia ..... 115 F 5
Lake Bluefield, Nicaragua .... 66 G 8
Lake Boderg, Ireland ... 79 E 4
Lake Bofin, Ireland... 79 F 4
Lake Bouchette, Quebec..... 61 K 2
Lake Bouchette (place), Quebec 61 K 2
Lake Bring, Australia ..... 115 E 6
Lake Brule, Quebec ... 61 E 5
Lake Brunner, New Zealand... 117 D 7
Lake Brus, Honduras ... 66 L 4
Lake Buchanan (salt), Australia 115 H 4
Lake Buenos Aires, Argentina.. 72 C 13
Lake Bullvarry, Australia .... 115 G 5
Lake Buluan, Philippine Is. ... 116 F 3
Lake Burdur, Turkey in Asia.. 101 D 4
Lake Burlus, Egypt ... 110 O 3
Lake Cagayan, Philippine Is.... 116 F 1
Lake Caragh, Ireland... 79 B 7
Lake Carey (salt), Australia... 115 C 5
Lake Carra, Ireland ... 79 C 4
Lake Carrowmor, Ireland ..... 79 B 3
Lake Castlehar, Ireland ..... 79 C 4
Lake Católica, Argentina ..... 72 D 12
Lake Caucagua, Colombia ..... 70 D 3
Lake Chad, Africa ... 110 K 7
Lake Chamouchouan, Quebec .. 61 C 3
Lake Chaud, Quebec ... 61 E 6
Lake Chernoe, Russia ... 97 E 5
Lake Chinchaycocha, Peru .... 70 B 6
Lake Christopher, Australia ... 115 D 4
Lake Clair, Quebec ... 61 K 4
Lake Clear, Quebec ... 61 G 4
Lake Cloonaghlin, Ireland ..... 79 B 8
Lake Coleridge, New Zealand.. 117 D 7
Lake Colhues, Argentina ..... 72 D 13
Lake Concepcion, Bolivia ..... 70 E 7
Lake Conn, Ireland ... 79 C 3
Lake Constance, Switzerland... 91 L 2
Lake Cooter, Ireland ... 79 D 5
Lake Corklp, Ireland ... 79 E 5
Lake Cowan, Australia ..... 115 C 6
Lake Cowcowing, Australia ... 115 B 6
Lake Croche, Quebec ... 61 G 6
Lake Cullin, Ireland ... 79 C 4
Lake Currane, Ireland ..... 79 A 8
Lake Dahybaun, Ireland ..... 79 C 3
Lake Dan, Ireland ... 79 J 5
Lake Darlot (salt), Australia... 115 C 5
Lake Dauphin (place), Manitoba 63 M 4
Lake Debord, Canada ... 63 J 1
Lake de Canaren, Philippine Is. 116 F 1
Lake de l'Est, Quebec ... 61 P 4
Lake Derg, Ireland ... 79 F 2
Lake Derg, Ireland ... ... 79 E 6
Lake Derriana, Ireland ..... 79 B 8
Lake Derryclare, Ireland ..... 79 B 5
Lake des Baies, Quebec ..... 61 E 5
Lake Desert, Quebec ... 61 B 5
Lake des Isles, Canada ..... 63 J 3
Lake des Isles, Quebec ..... 61 D 6
Lake des Isles, Quebec ..... 61 F 6
Lake des Sables, Quebec ..... 61 K 5
Lake District, Australia ..... 115 F 5
Lake Dobble, Australia ..... 115 F 5
Lake Doo (Clare), Ireland ..... 79 C 6
Lake Doo (Mayo), Ireland ..... 79 B 4
Lake Dumont, Quebec ... 61 B 6
Lake Eask, Ireland ... 79 F 2
Lake Edward, Quebec ... 61 K 3
Lake Edward (place), Quebec.. 61 K 3
Lake Eglish, Ireland ... 79 H 3
Lake Ellesmere, New Zealand. 117 D 8
Lake Ennell, Ireland ... 79 G 5
Lake Erie, Ontario ... 60 D 5
Lake Erne, Ireland ... 79 F 3
Lake Erne, Upper, Ireland .... 97 F 3
Lake Etchemin, Quebec ..... 61 O 6
Lake Everard, Australia ..... 115 E 6
Lake Eyre, Australia ... ... 115 F 5
Lake Fabre, Canada ... 63 C 1
Lakefield, Ontario, '91, 1,120.. 60 G 3
Lakefield, Quebec ... 61 F 7
Lake Finn, Ireland ... ... 79 E 2
Lake Florence, Australia ..... 115 F 5
Lake Foe, Ireland ... ... 79 B 4
Lake Fontana, Argentina ..... 72 C 12
Lake Forbes, Ireland ... 79 F 4
Lake Frances, Canada ... 63 D 1
Lake Frome, Australia ..... 115 G 6
Lake Funsbinagh, Ireland ..... 79 E 5
Lake Fuquene, Colombia ..... 70 C 2
Lake Gaiba, Bolivia ... 70 F 7
Lake Gairdner, Australia ..... 115 F 6
Lake Galilee, Australia ..... 115 H 4
Lake Gamrek, Africa ... 111 J 7
Lake Gara, Ireland ... 79 D 4
Lake George, Australia ..... 115 H 7
Lake George (place), New Brunswick ... 62 C 4
Lake Gill, Ireland ... 79 E 3
Lake Gillies, Australia ..... 115 F 6
Lake Glenade, Ireland ... 79 E 3
Lake Golagh, Ireland ... 79 E 2
Lake Gowna, Ireland ... 79 F 4
Lake Grandin, Canada ... 63 G 1
Lake Graney, Ireland ... 79 D 6
Lake Gregory, Australia ..... 115 F 5
Lake Guano, Nicaragua ..... 66 M 5
Lake Guija, Salvador ... 66 F 5
Lake Guitane, Ireland ... 79 C 7
Lake Gulique, Argentina ..... 72 D 12
Lake Gulladoo, Ireland ..... 79 F 4
Lake Gur, Ireland ... 79 D 6
Lake Haarlem, Africa ..... 110 P 8
Lake Harris, Australia ..... 115 E 6
Lake Hart, Australia ..... 115 F 6
Lake Hawea, New Zealand ... 117 C 8
Lake Hazen, Arctic Region .... 3 A 7
Lake Heron, New Zealand .... 117 C 7
Lake Howitt, Australia ..... 115 F 5
Lake Huron, Ontario ... 60 C 3
Lake Idaiquin, Argentina ..... 72 D 12
Lake Ilmen, Russia ... 97 H 2
Lake Imandra, Russia ... ... 96 F 2
Lake Inagh, Ireland ... ... 79 B 4
Lake Iron, Ireland ... 79 G 4
Lake Isabella, Australia ..... 115 D 4
Lake Islandeady, Ireland ..... 79 C 4
Lake Isla, Persia ... 103 C 3
Lake Izabal, Guatemala ..... 66 F 4
Lake Joseph, Ontario ... 60 F 2
Lake Kahwcambelewaganoot, Ontario ... 60 G 2
Lake Kakebonga, Quebec ..... 61 B 3
Lake Kalla, Russia ... 96 E 3
Lake Kamenno, Russia ... ... 96 F 3
Lake Kan, Russia ... ... 96 G 2
Lake Karla, Greece ... 99 G 1
Lake Keepawa, Quebec ..... 61 A 4
Lake Kemi, Russia ... 96 E 2
Lake Kennedy, Arctic Region.. 3 H 10
Lake Kenogami, Quebec ..... 61 L 2
Lake Key, Ireland ... 79 E 3
Lake Khalebleh, Africa ..... 111 G 7
Lake Kiamika, Quebec ..... 61 E 5
Lake Kinale, Ireland ... 79 G 4
Lake King, Australia ..... 115 H 7
Lake Kolta, Russia ... 96 F 3
Lake Korinchl, Sumatra ..... 116 B 5
Lake Kosi, Africa ... ... 113 L 4
Lake Kovzhskol, Russia ... 97 L 1
Lake Kubenskol, Russia ..... 97 M 2
Lake La Biche, Canada ... 63 H 3
Lake Lacha, Russia ... ... 96 G 3
Lake Ladoga, Russia ... ... 97 H 1
Lake La Martre, Canada ..... 63 G 1

Lake Lamlina, Africa 110 Q 9
Lake La Ronge, Canada 62 K 3
Lake L'Assomption, Quebec 61 F 6
Lake Lebunge, Canada 63 C 1
Lake Lefroy, Australia 115 C 6
Lake Leksua, Russia 96 F 3
Lake Leman, Switzerland (see Lake of Geneva) 91 B 5
Lake Leopold, Africa 112 O 13
Lake Leopold II., Kongo 112 L 11
Lake Levally, Ireland 79 C 4
Lake Lgunsin, Philippine Is. 116 F 3
Lake Limlotto, Celebes 116 F 4
Lake Llanquihue, Chile 72 C 12
Lake Lof, Russia 96 G 2
Lake Lojo, Russia 97 D 1
Lake Lubahn, Russia 97 F 3
Lake Lucas, Australia 115 D 4
Lake Macdonald, Australia 115 D 4
Lake Macklllop, Australia 115 G 5
Lake Macnean, Lower, Ireland 79 E 3
Lake Macnean, Upper, Ireland 79 E 3
Lake Mahurlu, Persia 103 E 6
Lake Malalhue, Argentina 72 D 11
Lake Malanao, Philippine Is. 116 F 3
Lake Managua, Nicaragua 66 J 7
Lake Managua, Nicaragua (on local map) 66 B 8
Lake Manati, Costa Rica 66 F 11
Lake Mandlore, Bolivia 70 F 7
Lake Manitoba, Manitoba 63 M 4
Lake Manlyas, Turkey in Asia 101 B 2
Lake Maracaibo, Venezuela 70 C 2
Lake Maravilla, Argentina 72 C 14
Lake Marlut, Egypt 110 O 3
Lake Marsh, Canada 63 C 1
Lake Mask, Ireland 79 C 4
Lake Maskinongé, Quebec 61 H 6
Lake Massawippi, Quebec 61 K 8
Lake Mattawin, Quebec 61 E 5
Lake Meelbegh, Newfoundland 62 J 5
Lake Megantic, Quebec 61 N 7
Lake Megantic (placet, Quebec, est.743 61 N 7
Lake Mekinak, Quebec 61 J 4
Lake Melville, Labrador 59 T 6
Lake Memphremagog, Quebec 61 K 8
Lake Menkhugh, Africa 111 J 4
Lake Mindanao, Philippine Is. 116 F 3
Lake Miragoâne, Haiti 68 B 7
Lake Mistassini, Canada 61 C 2
Lake Moero, Kongo 112 O 13
Lake Moher, Ireland 79 B 4
Lake Monger, Australia 115 B 5
Lake Montauban, Quebec 61 K 5
Lake Moore, Australia 115 B 5
Lake Mourne, Ireland 79 F 2
Lake Muckanagh, Ireland 79 C 6
Lake Muia Jisa, Africa 110 P 7
Lake Musters, Argentina 72 D 13
Lake Nacung, Ireland 79 E 1
Lake Nafooey, Ireland 79 B 4
Lake Nahuel Huapi, Argentina 72 C 12
Lake Nash Telegraph Station, Australia 115 F 4
Lake Nawar, Afghanistan 103 M 4
Lake Nepigon, Ontario 60 H 5
Lake Nicaragua, Nicaragua 66 K 8
Lake Nipissing, Ontario 60 F 1
Lake Niriz, Persia 103 E 6
Lake Njuk, Russia 96 F 3
Lake Nominingue, Quebec 61 D 6
Lake Nout, Russia 96 F 2
Lake Nyassa, Africa 112 P 13
Lake of Albano, Italy 94 N 11
Lake of Bienne, Switzerland 91 D 3
Lake of Bolsena, Italy 94 L 9
Lake of Bracciano, Italy 94 M 10
Lake of Brienz, Switzerland 91 F 4
Lake of Constance, Germany 86 R 9
Lake of Constance, Switzerland (on travel map) 74 J 5
Lake of Egeri, Switzerland (see Ageri See) 91 H 3
Lake of Fusaro, Italy 94 R 9
Lake of Garda, Italy 93 J 3
Lake of Garda, Italy (on travel map) 74 K 6
Lake of Geneva, Switzerland 91 B 5
Lake of Geneva, Switzerland (on travel map) 74 H 5
Lake of Gennesaret, Palestine (see Sea of Galilee) 102 C 6
Lake of Janina, Turkey in Europe 98 D 9
Lake of Lecola, Italy 93 R 9
Lake of Lucerne, Switzerland 91 H 3
Lake of Lucerne, Switzerland (on travel map) 74 J 5
Lake O'Flyn, Ireland 79 D 4
Lake of Murat, Switzerland 91 D 4
Lake of Neuchâtel, Switzerland 91 C 4
Lake of Ohrida, Turkey in Europe 98 C 7
Lake of Perugia, Italy (see Lake Trasimeno) 94 M 8
Lake of Sarnen, Switzerland (see Sarnen See) 91 G 4
Lake of Schwerin, Germany (see Schwerimer See) 85 E 14
Lake of Scutari, Montenegro 98 B 6
Lake of Sempach, Switzerland (see Sempacher See) 91 G 3
Lake of Sllico, Nicaragua 66 G 11
Lake of the Four Forest Cantons, Switzerland (see Lake of Lucerne) 91 H 3
Lake of the Hauz-I Sultan Kavir, Persia 103 D 3
Lake of the Hills, Canada (see Lake Athabasca) 63 J 2
Lake of the Thousand Lakes, Russia (see Saimaa) 97 G 1
Lake of the Trembling Mountain, Quebec 61 E 6
Lake of the Two Mountains, Quebec 61 F 8
Lake of the Woods, Ontario 60 H 5
Lake of Thun, Switzerland 91 F 4
Lake of Url, Switzerland (see Bay of Url) 91 H 4
Lake of Wallenstadt, Switzerland (see Wallensee) 91 K 3
Lake of Zürich, Switzerland 91 H 3
Lake Omega, Russia 96 G 3
Lake Ontario, Ontario 60 G 4
Lake Osvela, Russia 96 E 4
Lake Owel, Ireland 79 G 4
Lake Pabedognany, Quebec 61 H 4
Lake Päljänne, Russia 97 E 1
Lake Papineau, Quebec 61 E 7
Lake Peche, Quebec 61 B 7
Lake Peten, Guatemala 66 E 2
Lake Phillipl, Australia 115 F 4
Lake Phillipson, Australia 115 F 5
Lake Pinage, Ontario 60 D 1
Lake Plus IX., Canada 59 F 3
Lake Poopelloe, Australia 115 G 6
Lake Poso, Celebes 116 F 5
Lake Pskofskol, Russia 97 G 2
Lake Pukaki, New Zealand 117 C 8
Lake Pytongo, Quebec 61 B 6
Lake Quemada, Honduras 66 H 4
Lake Ramon, Guatemala 66 E 2
Lake Ramor, Ireland 79 G 4
Lake Ranu, Celebes 116 F 5
Lake Rasna, Russia 97 F 3
Lake Rea, Ireland 79 D 5
Lake Roe, Australia 115 C 6
Lake Rogagua, Bolivia 70 D 6
Lake Rogau, Quebec 61 L 3
Lake Rojoagua, Bolivia 70 D 6
Lake Ross (Fermanagh), Ireland 79 F 3
Lake Ross (Galway), Ireland 79 C 5
Lake Rosseau, Ontario 60 F 2
Lake Rossignol, Nova Scotia 62 D 5
Lake Rotoroa, New Zealand 117 D 6
Lake Rotorua, New Zealand 117 F 4
Lake Rudolf, Africa 112 Q 10
Lake Saccacomi, Quebec 61 H 6
Lake Saima, Russia 97 G 1
Lake Sainte Croix, Canada 63 G 1
Lake Saint Francis, Ontario 60 L 2
Lake Saint Francis, Quebec 61 M 7
Lake Saint John, Quebec 61 K 1
Lake Saint Joseph, Ontario 60 H 5
Lake Saint Joseph, Quebec 61 L 5
Lake Saint Louis, Quebec 61 G 8
Lake Saint Peter, Quebec 61 J 6
Lake Saisan, Central Asia (see Nor Zaisan) 100 L 4
Lake Saki, Russia 97 J 9
Lake Sambo, Nicaragua 66 M 5
Lake San Carlos, Costa Rica 66 L 9
Lake San Pedro, Guatemala 66 E 2
Lake Santo Andres, Guatemala 66 E 2
Lake Scugog, Ontario 60 G 3
Lake Selgner, Russia 97 J 3
Lake Seul, Ontario 60 H 5
Lake Shaiskoi, Russia 96 H 3
Lake Sheelin, Ireland 79 G 4
Lake Sherbrooke, Nova Scotia 62 E 5
Lake Shirwa, Africa 112 P 14
Lakeside, Ontario 60 D 4
Lake Sierpe, Costa Rica 66 M 11
Lake Sillan, Ireland 79 H 3
Lake Simcoe, Ontario 60 F 3
Lake Simon, Quebec 61 D 7
Lakes of Killarney, Ireland 79 B 7
Lake Sostunskaia, Russia 96 J 6
Lake Suwaraima, British Guiana 70 F 2
Lake Sylvester, Australia 115 F 3
Lake Taal, Philippine Is. 116 F 2
Lake Tafuti, Celebes 116 F 5
Lake Tagish, Canada 63 C 1
Lake Talon, Ontario 60 F 1
Lake Talon (place), Ontario 60 G 1
Lake Talt, Ireland 79 D 3
Lake Tandou, Australia 115 G 6
Lake Tanganylka, Africa 112 O 12
Lake Tashk or Nargis, Persia 103 E 6
Lake Tasmassino, Quebec 61 B 5
Lake Taupo, New Zealand 117 F 4
Lake Tekapo, New Zealand 117 C 8
Lake Temiscaming, Quebec 61 A 3
Lake Témiscouata, Quebec 61 R 3
Lake Tempe, Celebes 116 E 5
Lake Teslyn, Canada 63 D 1
Lake Thomas, Australia 115 F 5
Lake Tipu, Guatemala 66 F 2
Lake Titicaca, Peru 70 D 7
Lake Toba, Sumatra 116 A 4
Laketon, British Columbia 63 D 2
Lake Tondano, Celebes 116 G 4
Lake Torrens, Australia 115 F 6
Lake Tota, Colombia 70 C 2
Lake Town, New Zealand 117 D 7
Lake Trasimeno or Perugia, Italy 94 M 8
Lake Tsana, Abyssinia 110 Q 7
Lake Tsukalia, Greece 93 C 2
Lake Tunpl, Nicaragua 66 M 5
Lake Tucker, Ireland 79 G 3
Lake Tulos, Russia 96 F 3
Lake Tumba, Kongo 112 L 11
Lake Uberaba, Bolivia 70 F 7
Lake Upikauba, Quebec 61 L 3
Lake Van, Turkey in Asia 101 K 3
Lake Varsh, Russia 96 J 2
Lake Vehar, British India 105 N 10
Lake Victoria, Australia 115 G 6
Lake Victoria, Australia (see Lake Alexandrina) 115 F 7
Lake Vledma, Argentina 72 C 13
Lake Villarica, Chile 72 C 11
Lakeville, Nova Scotia, '91, 1,340 62 E 4
Lake Volga, Russia 97 J 3
Lake Vozhe, Russia 96 G 3
Lake Vzeluk, Russia 97 J 3
Lake Waikolo, Moluccn Is. 116 G 5
Lake Wairarapa, New Zealand 117 F 6
Lake Wakatipu, New Zealand 117 B 8
Lake Wanaka, New Zealand 117 B 8
Lake Wava, Nicaragua 66 M 6
Lake Way (salt), Australia 115 C 5
Lake Weedon (place), Quebec 61 M 7
Lake Wells, Australia 115 C 5
Lake White, Australia 115 D 4
Lake Winnepegoose, Manitoba (see Lake Winnipegoosis) 63 L 3
Lake Winnipeg, Manitoba 63 M 3
Lake Winnipegoos, Manitoba (see Winnipegoosist 63 L 3
Lake Winnipegoosis, Manitoba 63 L 3
Lake Winnipigoos, Manitoba (see Lake Winnipegoosis) 63 L 3
Lake Woods, Australia 115 E 3
Lake Woorong, Australia 115 E 5
Lake Yarra Yarra, Australia 115 A 5
Lake Ybera, Argentina 72 F 9
Lake Yojoa, Honduras 66 G 5
Lakhimpur, British India (see Dibrugarh) 106 B 1
Lakhnadon, British India 104 G 8
Lakhuan, British India (see Lucknow) 104 H 6
Lakhomlo, Africa 112 O 16
Lakhon, Siam 106 G 6
Lakhpat, British India 104 B 8
Lakhsar, Baluchistan 103 L 7
Lakhtor, British India 104 C 8
Laki (Mt.), Iceland 88 P 3
La-klang, China 107 G 5
Lakka, Greece, '89, 463 93 B 2
Lakkadiv Islands, British India (see Laccadive Islands) 105 D 14
Lakodechi (river), Kongo 112 N 13
Lakon (Malay Peninsula), Siam, a12,000 106 E 10
Lakon (Shan States), Siam, a25,000 106 D 5
Lakon Roads (harbor), Siam 106 E 10
Lakor Island, Dutch East India 116 G 6
Lakotz (Mt.), Hungary 98 J 3
Laksevaag, Norway, est.1,350 95 D 6
Laksmeshwar, British India, '91, 11,842 105 E 12
Lakta, Russia 97 D 8
La Landeron, Switzerland, '88, 1,082 91 D 3
Lalbenque, France 81 G 8
Lale, Africa 111 F 7
Lalendorf, Germany 85 E 16
Laleston, Wales 75 E 10
Lalganj, British India, '91, 12,493 104 K 7
Lalibala, Abyssinia 110 Q 7
Lalibela, Africa 110 R 8
La Libertad, Guatemala 66 E 3
La Libertad, Nicaragua 66 L 7
La Libertad, Salvador 66 F 6
La Libertad (department), Salvador, '92, 49,000 66 F 6
La-lin, Manchuria 107 M 2
Lalin, Spain, '87, 16,336 83 D 2
Lalinea, Spain, '87, 13,862 83 G 8
La-lin River, Manchuria 107 M 2
Lalitpur, British India, '91, 11,348 104 G 7
Lalla Marnia, Algeria 111 F 2
La Lora (district), Spain 83 H 2
La Loupe, France 82 B 4
La Louvière, Belgium, '90, 14,257 84 D 8
Lalsk, Russia, est.695 96 J 3
Lalsot, British India 104 F 6
Laltona, Burma 106 A 3
Lalu, Afghanistan 103 L 4
La Luna, Cuba 68 E 2
La Luz, Mexico 65 E 2
La Luz (distrito), Mexico, '94, 12,926 65 E 2
Lam, Beni (tribe), Arabia 102 K 2
Lam, French Indo-China 106 H 4
Lam, Germany 86 O 17
L'Amable, Ontario 60 H 2
Lama Channel, West, China 107 G 7
Lama Dat, Africa 112 R 10
Lama dei Peligni, Italy 94 Q 10
La Magdalena, Mexico 65 A 6
La Magdalena, Mexico 65 B 7
La Maladetta (Mts.), Spain 83 N 2
Lamalou-les-Bains, France 81 B 11
Lama-miao, Mongolia (see Dolon-nor) 107 K 2
Lama Mocogno, Italy 93 J 6
La Mancha (ancient province), Spain 83 K 5
La Manche, France (see English Channel) 80 E 2
Lamandu River, Borneo 116 D 5
La Manga, Nicaragua 66 L 8
Lamanon, France 81 F 11
Lamarche, France 82 M 4
La Marche, France 82 L 6
Lamargelle, France 82 K 5
Lamar Puerto (port), Chile 70 C 8
La Marsh, England 77 L 3
Lamartine, Quebec 61 O 4
La Martre, Lake, Canada 63 G 1
Lamas, Peru, a4,000 70 B 5
Lamas (river), Turkey in Asia 101 F 4
La Mastre, France 81 K 8
Lamba, Kongo 112 K 12
Lambalby (suburb of London), England 75 P 15
Lambach, Austria 90 H 7
Lambach, Austria (on travel map) 74 L 4
Lamballe, France, '91, 4,521 80 C 4
Lambarene, Africa 112 J 11
Lambayeque, Peru, a6,000 70 A 5
Lambayeque (department), Peru, '76, 85,984 70 B 5
Lambay Island, Ireland 79 K 5
Lambay Island, Ireland (on travel map) 74 B 2
Lambay Island, Japan 108 K 8
Lamberhurst, England 77 J 6
Lambert (explorer), 1650, Greenland 3 K 6
Lambese, France 81 F 11
Lambèse, Algeria (see Lambèze) 111 H 2
Lambessa, Algeria (see Lambèze) 111 H 2
Lambeth (part of London), England, '91, 275,203 75 N 14
Lambèze, Algeria 111 H 2
Lamb Head, Scotland 78 L 1
Lambir, Mount, Brunei 116 D 4
Lambo, Kongo 112 O 12
Lambourn, England 77 B 4
Lambourn Downs (range of hills), England 77 A 4
Lambro (river), Italy 93 F 4
Lambs Head, Ireland 79 A 8
Lambton, Port, Ontario 60 C 5
Lambton (county), Ontario, '91, 47,718 60 C 5
Lambton, Quebec, '91, 1,780 61 M 7
Lambui, British India 106 A 2
Lame, Africa 110 K 8
Lamego, Portugal, 8,124 83 E 3
La Mesa, Colombia 70 C 3
Lamia, Greece, '89, 6,888 99 F 3
Lamia, Gulf of, Greece 99 G 3
La Millerette, France 82 C 3
Lamina, Lake, Africa 110 Q 9
La Mine, France 80 J 6
La Mine, France (on travel map) 74 F 5
Lamington, Scotland 78 J 8
Lamlash (village), Scotland, '91, 314 78 F 8
Lamlun, Turkey in Asia 101 L 7
Lamma Channel, East, China 107 D 7
Lamma Island, China 107 C 7
Lammas, Mount, Solomon Is. 117 K 5
Lamme Fjord, Denmark 88 K 5
Lammermoor (hills), Scotland, (see Lammermuir) 78 L 8
Lammermuir Hills, Scotland 78 L 8
Lamon Bay, Philippine Is. 116 F 2
Lamone (river), Italy 93 M 6
La Montana (region), Peru 70 C 6
Lamont Island, Franz Josef Land 3 B 2
Lamordé, Africa 111 F 7
La Morra, Italy 93 D 5
La Motbe Sainte-Héraye, France 80 F 6
La Motte Achard, France 80 D 6
La Motte-Beuvron, France 82 E 5
La Motte-Chalançon, France 81 L 8
Lamouilly, France 82 L 1
Lampa, Chile 72 H 14
Lampa, Rio (river), Chile 72 J 14
Lampa, Peru, a2,500 70 C 7
Lampaolo, Madagascar 112 R 15
Lampazos, Mexico, '94, 7,704 64 J 4
Lampedusa, Italy 92 F 12
Lampedusa (island), Italy 92 F 12
Lamperthelm, Germany, '90, 6,218 86 N 8
Lampeter, Wales, '91, 1,569 75 D 19
Lampi Island, Burma (see Sullivan Island) 106 D 9
Lampongs (residency), Sumatra 116 B 5
Lampongsche (residency), Sumatra (see Lampongs) 116 C 6
Lamprechtshausen, Austria 90 G 7
Lampun, Siam 106 D 5
Lamu, Africa, a5,000 112 R 11
Lamud, Peru, a2,200 70 B 5
La Mure (Isère), France 81 L 8
La Mure (Rhône), France 81 K 7
Lamyet Island, China 107 K 5
Lan, China 107 J 3
Lan, French Indo-China 106 G 5
Lanacken, Belgium, '90, 2,766 84 G 7
Lanai (island), Hawaii 117 N 2
La Naja, Spain 83 M 3
Lanak Pass, Tibet 107 B 4
Lanark, Ontario, '91, 859 60 J 2
Lanark (county), Ontario, '91, 39,129 60 J 2
Lanark (county), Scotland, '91, 1,046,040 78 J 8
Lanark (town), Scotland, '91, 4,579 78 J 8
Lanark, New (village), Scotland, '91, 672 78 J 8
Lancashire (county), England (see Lancaster) 76 G 5
Lancaster, England, '91, 31,038 76 G 4
Lancaster, England (on travel map) 74 C 1

Lancaster

Lancaster (county), England, '91, 3,926,760 ... 76 G 5
Lancaster, Ontario, '91, 700 ... 60 L 2
Lancaster Sound, Arctic Region ... 3 G 8
Lancelin Island, Australia ... 115 A 6
Lancelot, Ontario, ... 60 F 2
Lan-chau, China, '96, a100,000. 107 G 3
Lanchester, England ... 76 J 3
Lanchow, China (see Lan-chau). 107 G 3
Lanciano, Italy, '81, 8,234 ... 94 Q 10
Lançoes, Brazil ... 71 J 6
Lancy, Switzerland, '88, 520 ... 91 A 6
Land (district), Norway ... 95 F 6
Landana, Africa ... 112 J 12
Landau (-an-der-Isar), Germany. 86 P 16
Landau (-in-der-Pfalz), Germany, '95, 13,617 ... 86 O 7
Landau, Germany (on travel map) ... 74 H 4
Landbeach, England ... 77 H 1
Landeck, Austria ... 90 A 9
Landeck, Austria (on travel map) ... 74 K 5
Landeck (Silesia), Germany, '95, 3,403 ... 87 M 24
Landeck (West Prussia), Germany, '95, 937 ... 87 E 25
Landeck, Germany (on travel map) ... 74 N 3
Landen, Belgium, '90, 2,174 ... 84 F 7
Landerneau, France, '91, 8,497 80 A 4
Landeron, La, Switzerland, '88, 1,082 ... 91 D 3
Landes, Grandes, France ... 81 D 8
Landes, The, France, ... 81 E 8
Landes (department), France, '96, 292,884 ... 81 E 9
Landeshut, Germany, '95, 7,677 87 L 22
Landewednack, England ... 75 B 14
Landfall Island, British India. 106 A 8
Landfall Island, Chile ... 72 C 14
Landivy, France ... 80 E 4
Landon, Château, France ... 82 F 4
Landovery, Wales ... 74 C 2
Landrecies, France, '91, 3,867.. 80 J 2
Landrecy, France (see Landrecies) ... 80 J 2
Landsberg, Austria ... 90 L 10
Landsberg, Alt, Germany, '95, 2,348 ... 85 G 18
Landsberg (Bavaria), Germany, '95, 5,650 ... 86 Q 12
Landsberg (East Prussia), Germany, '95, 2,393 ... 87 D 31
Landsberg (Silesia), Germany, '95, 1,061 ... 87 K 27
Landsberg, Germany (on travel map) ... 74 M 2
Landsberg-on-the-Warthe, Germany, '95, 30,485 ... 85 G 21
Lands End, Arctic Region ... 3 E 7
Lands End, England ... 75 A 13
Lands End (cape), England (on travel map) ... 74 B 4
Landshut, Germany, '95, 20,553 86 P 15
Landshut, Germany (on travel map) ... 74 K 4
Landskron, Austria, '90, 5,843 . 90 N 4
Landskrona, Sweden, '96, 13,516 95 H 9
Landsmeer, Netherlands (commune), '94, est.1,908 ... 84 B 2
Landstuhl, Germany, '90, 3,642. 86 O 5
Land Villa, Quebec ... 61 N 5
Landvorovo (river), Russia ... 97 E 4
Landwade, England ... 77 J 1
Landwasser (river), Switzerland 91 M 4
Lane Cove River, Australia ... 115 H 2
Lane End, England ... 77 D 4
Laneffe, Belgium, '90, 736 .... 84 D 8
Lanesborough, Ireland ... 79 E 4
La Neuve-Lyre, France ... 82 B 3
La Neuvilles-les-Islettes, France 82 K 2
Laneuville-sur-Meuse, France .. 82 L 2
Lanfiera, Africa ... 111 F 7
Lang, Africa ... 110 O 9
Lang, Mount, Australia ... 115 H 3
Lang, Siam ... 106 D 10
Langaa, Denmark ... 88 F 4
Langaa, Denmark ... 88 H 6
Langadia, Greece, '89, 5,375 .. 99 E 5
Langadia, Greece, '89, 645.... 99 O 7
Lang An (river), Sweden ... 95 J 5
Langanes (cape), Iceland ... 88 R 1
Langat (river), Straits Settlements ... 105 N 15
Langat, Sumatra ... 116 A 4
Lang Chau, French Indo-China. 106 G 3
Langdon, Canada ... 63 H 4
Langdon Hills, England ... 77 J 4
Lange (tribe), Kongo (see Baluba) ... 112 N 12
Langeac, France ... 81 J 7
Langeais, France ... 82 A 6
Lange Bergen (Mts.), Cape Colony ... 113 E 7
L'Ange Gardien, Quebec (see Angers) ... 61 C 7
Langeland (island), Denmark .. 88 H 7
Langelands Belt (sound), Denmark ... 88 H 7
Langelsheim, Germany ... 85 J 12
Langemarck, Belgium, '90, 7,037 84 A 7
Langen, Austria ... 91 N 3
Langen, Germany, '90, 4,775... 86 N 8
Langenau, Austria ... 90 M 2
Langenau, Germany ... 86 P 11
Langenberg, Germany, '95, 9,079 ... 86 K 4
Langenbielau, Germany, '90, (commune), 15,768 ... 87 L 24
Langenbruck, Germany ... 86 N 14
Langenbruck, Switzerland, '88 578 ... 91 E 2
Langenburg, Africa ... 112 P 13
Langenburg, Germany ... 86 O 10
Langenburg, Manitoba ... 63 L 4
Längendorf, Switzerland ... 91 E 3
Langenes, Norway ... 95 J 2
Längenfeld, Unter, Austria ... 90 C 9
Langenfeld, Germany ... 86 N 12
Langenfelde, Germany ... 87 L 30
Langenhoe, England ... 77 L 3
Langenisarhofen, Germany ... 86 P 17
Langenlois, Austria ... 90 M 7
Langenneufnach, Germany ... 86 Q 12
Langensalza, Germany, '95, 11,472 ... 86 K 11
Langensalza, Germany (on travel map) ... 74 K 3
Langenschemmern, Germany .. 86 Q 10
Langenschwalbach, Germany, '95, 2,702 ... 86 M 7
Langenthal, Switzerland, '88, 3,619 ... 91 F 3
Lang Enzersdorf, Austria ... 90 C 5
Langeoog (Island), Germany ... 85 E 5
Lange Rön (Island), Denmark.. 88 J 2
Langerud, Persia ,a3,000 ... 103 D 2
Lange S5 (lake), Denmark ... 88 K 6
Langesund, Norway, '91, 1,234. 95 F 7
Langevia, Canada ... 63 J 4
Langevin, Quebec ... 61 O 6
L'Angevin, Pointe de (cape), Réunion Island ... 109 L 8
Langfjeld (Mts.), Norway ... 95 E 6
Langford (Bedford), England... 77 F 2
Langford (Essex), England.... 77 K 3
Langford (Oxford), England.... 77 A 4
Lang Gia, French Indo-China.. 106 J 7
Langham, England ... 77 L 3
Langhirano, Italy ... 93 H 5
Langholm (town), Scotland, '91, 3,643 ... 78 K 9
Langholt, Iceland ... 88 P 3
Lang Jökull (glacier), Iceland.. 88 O 2
Langkawi, Po (island), Siam... 106 D 11
Lang-kiao Bay, Japan ... 108 K 8
Langlau, Germany ... 86 O 12
Langley (Essex), England..... 77 H 3
Langley (Kent), England..... 77 K 6
Langley Bury, England ... 77 E 4
Langley Marsh, England ... 77 E 4
Langlo River, Australia ... 115 H 5
Langnau (Bern), Switzerland, '88, 2,438 ... 91 F 4
Langnau (Zurich), Switzerland, '88, 972 ... 91 H 3
Langness (peninsula), Isle of Man ... 76 C 4
Langö (island), Norway ... 95 F 7
Langö (island), Norway ... 95 J 2
Langogne, France ... 81 J 8
Langogne, France (on travel map) ... 74 F 6
Langon, France, '91, 4,733 .... 81 E 8
Langon, France (on travel map) 74 D 6
Langöre, Denmark ... 88 H 5
Langport, England ... 75 G 11
Langreo, Spain, '87, 14,014 .... 83 G 1
Langres, France, '91, 10,719 ... 82 L 5
Langres, France (on travel map) ... 74 G 5
Langres, Plateau de, France... 82 L 5
Langsele, Sweden ... 95 K 5
Langside, Scotland ... 78 C 2
Lang S5 (lake), Denmark ... 88 F 3
Lang Son, French Indo-China.. 106 H 4
Lang Suan, Siam ... 106 D 10
Lang-tai, China ... 107 H 5
Langtean, Burma ... 106 C 1
Lang Thuong, French Indo-China ... 106 H 4
Längtjern, Sweden ... 95 K 4
Languard, Plz (peak), Switzerland ... 91 M 5
Laague, Canal du, France (see Canal du Midi) ... 81 H 9
Langue, Honduras ... 66 H 6
Languedoc (old province), France ... 80 B 3
Langwedel, Germany ... 85 G 9
Langwiler, Switzerland (see Grandvillard) ... 91 D 5
Lanla, Sumatra ... 116 B 5
Lanjarivo, Madagascar ... 112 R 15
Lanjaron, Spain ... 83 J 8
Lanji, British India ... 104 H 9
Lankar-cho (lake), Tibet ... 107 C 4
Lankhuti, Russia ... 101 J 1
Lannavara, Sweden ... 95 M 2
Lannemezan, France ... 81 F 9
Lannilis, France ... 80 A 4
Lannion, France, '91, 6,002 .... 80 B 4
L'Annunziatella, Italy ... 92 D 12
Lanoraie, Quebec ... 61 H 7
La Noria, Chile, '85, 1,560 .... 70 C 8
Lansdowne, Nova Scotia ... 62 G 4
Lansdowne, Ontario ... 60 J 3
L'Anse à Giles, Quebec ... 61 N 4
L'Anse au Foin, Quebec ... 61 N 2
L'Anse aux Gascons, Quebec .. 61 G 3
L'Anse Saint Jean, Quebec .... 61 O 2
Lanshani, Africa ... 112 R 10
Lansleburg, France ... 81 N 7
Lanta, France ... 81 G 9
Lanterne (river), France ... 82 N 5
Lantok, Burma ... 106 A 3
Lanton, Po (island), Siam .... 106 D 11
Lantosque, France ... 81 K 10
Lan-tsang (river), China ... 107 F 5
Lantsoi, Greece, '89, 465 .... 99 E 5
Lanusei, Italy ... 92 C 8
Lanvollon, France ... 80 C 4
Lanywa, Burma ... 106 A 4
Lanz, Germany ... 85 F 14
Lanz, Spain ... 83 L 1
Lanza, Austria ... 90 B 11
Lanza del Norte, Point, Santo Domingo ... 68 F 6
Lanzarote (island), Spain, a16,000 ... 83 O 8
Lanzo, Italy ... 93 B 4
Lanzo, Italy (on travel map).. 74 H 6
Lao, French Indo-China ... 106 J 8
Laong, Philippine Islands, '87, 30,642 ... 116 F 1
Lao-an, Japaa ... 108 L 7
Lao-chang-ho (river), China ... 107 K 3
Laodicea, Ruins of, Turkey in Asia ... 101 C 4
Laodicea ad Mare, Turkey in Asia (see Latakia) ... 101 F 5
Laoghal, Loch (lake), Scotland 78 H 3
Lao-ho (river), China ... 107 K 2
Lao-kai, China ... 107 G 6
Lao Kai, French Indo-China... 106 G 3
Laon, France, '91, 14,129 ... 82 H 1
Laon, France (on travel map). 74 F 4
Laos States, Siam (see Shan States) ... 106 E 5
La Pacandière, France ... 80 J 6
Lapac Island, Philippine Is.... 116 F 3
La Palisse, France ... 80 J 6
La Palizada, Cuba ... 68 G 4
La Palma, Spain (see Palma).. 83 F 7
La Palmilla, Santo Domingo.. 68 F 7
La Pascua, Venezuela ... 70 D 2
La Paz (Buenos Aires), Argentina ... 72 F 13
La Paz (Entrerios), Argentina, '90, a7,000 ... 72 E 10
La Paz (Meadoza), Argentina.. 72 D 10
La Paz, Bolivia, '93, a35,000.. 70 D 7
La Paz (department), Bolivia '93, est.593,779 ... 70 D 7
La Paz, Honduras ... 66 H 5
La Paz (department), Honduras, '87, 18,800 ... 66 H 5
La Paz, Mexico, '95, 4,737.... 64 D 5
La Paz, Bahia de (bay), Mexico 64 D 5
La Paz, Nicaragua ... 66 J 7
La Paz (department), Salvador, '92, a70,000 ... 66 G 6
La Penne, France ... 81 G 12
La Pérouse, Australia, a120.... 115 J 3
La Pérouse Strait, Asia ... 100 R 4
Lapford, England ... 75 E 12
Lapichl, Russia ... 97 G 5
La Piedad, Mexico, '94, 15,123 65 D 3
La Piedad (distrito), Mexico, '94, 77,698 ... 65 D 3
La Pierre's House, Canada.... 59 C 3
Lapis Lazuli (mines), Afghanistan ... 103 O 2
Lapithos, Cypras ... 101 E 5
La Placilla, Chile ... 72 H 13
La Plaine, Quebec ... 61 G 7
La Plaine du Nord, Haiti, a5,000 68 C 5
Lapland (district), Russia, a28,000 ... 96 E 2
La Plata, Argentina, '95, 43,406 72 F 11
La Plata, Argentina (on local map) ... 72 G 13
La Plata, Rio de (river), Argentina ... 72 F 11
La Plata (river), Argentina (see Rio de la Plata) ... 72 F 11
La Plata (island), Ecuador.... 70 A 4
La Plata (estuary), South America (see Rio de la Plata).... 72 F 11
Lapleau, France ... 81 H 7
La Plonge, Lac (lake), Canada 63 K 3
La Poile Bay, Newfoundland.. 62 H 6
La Pont, Rumania ... 98 J 3
La Porcelette, France ... 81 E 11
Lápos, Magyar, Hungary .... 89 P 4
Lápos, Oláh, Hungary ..... 89 Q 4
Lápos (river), Hungary ..... 89 P 4
Lápos Gebirge (Mts.), Hungary 89 Q 4
La Possession, Réunion Island 109 L 7
Lappland (district), Sweden.... 95 M 3
Lapptrask, Russia ... 97 E 1
La Prairie, Quebec, '91, 1,246. 61 H 8
La Prairie (county), Quebec, '91, 10,900 ... 61 G 8
Lapsaki, Turkey in Asia .... 98 C 1
Lapsista, Turkey in Europe, a4,000 ... 98 D 8
Laptlef, C. (explorer), 1740, Arctic Region ... 3 G 1
Laptlef, D. (explorer), 1742, Arctic Region ... 3 C 2
La Puebla, Spain, '87, 5,681.. 83 P 5
La Puebla de Castro, Spain ... 83 N 2
La Puebla de Montalbán, Spain, '87, 6,067 ... 83 H 5
La Punta, Cuba ... 68 H 4
La Pupusa (Mt.), Rumania ... 98 H 3
La-Puy-en-Velay, France (see Le Puy) ... 81 J 7
Lapvome, British India ..... 106 B 2
La Queue, France ... 82 D 3
Lar, Persia, a12,000 ..... 103 F 7
Lara, Africa ... 110 K 8
Lara, Punta de (point), Argentina ... 72 G 13
Lara, Australia, a200 ..... 115 B 2
Lara (state), Venezuela, '91, 246,760 ... 70 D 2
Laraba (district), Africa ..... 111 G 7

Lasalle

La Rabida, Spain .... 83 E 7
Larache, Morocco (see Larash). 111 E 2
Laragh, Ireland ... 79 J 5
Laragne, France ... 81 L 8
Larak Island, Persia ..... 103 G 7
Laram (Mt.), Afghanistan..... 103 N 4
La Rambla, Spain, '87, 6,197.. 83 H 7
Larnada, Turkey in Asia (see Karamna) ... 101 E 4
Larangeiras, Brazil ... 71 K 6
Laranjal, Brazil ... 70 F 4
Larantuk, Dutch East India.. 116 F 6
Larash, Morocco ... 111 E 2
Larat Island, Dutch East India ... 116 H 6
Larche, France ... 81 G 7
Larch River, Canada..... 59 Q 5
Larchwood, Ontario ..... 60 D 1
Lardier, Cap (cape), France.... 81 J 12
Lardy, France ... 82 E 3
Laredo, Spain, '87, 4,850 ..... 83 J 1
Laredo, Nuevo, Mexico, '94, 5,053 ... 64 J 4
Laremeti (tribe), Africa ..... 112 P 10
Laren, Netherlands (commune), '94, est.2,220 ... 84 F 4
Laren, Netherlands (commune), '94, est.3,794 ... 84 H 4
La Reole, France, '91, 4,177.. 81 F 8
Lares, Porto Rico, '87, 17,097. 68 J 1
Larga, Africa ... 111 E 4
Larga, Rumania ... 98 H 1
Largentière, France ... 81 K 8
L'Argentière, France ... 81 M 8
Large River, New Guinea (Dutch) ... 116 J 5
Largo, Campo, Brazil ..... 71 J 6
Largo, Cayo (island), Cuba.... 68 D 3
Largo, Kirkton of (village), Scotland, '91, 337 ... 78 L 7
Largo, Cerro (department), Uraguay, '95, est.28,795 ..... 72 G 10
Largs (town), Scotland, '91, 3,187 ... 78 G 8
Larl, Italy ... 93 J 7
Larl, Mount, Tibet ..... 107 F 4
Larlans, France ... 82 N 6
Larig Hill, Scotland ..... 78 J 5
Larino, Italy, '81, 5,879 ..... 94 R 11
La Rioja, Argentina, '95, 6,425 72 D 9
La Rioja (province), Argentina, '95, 69,228 ... 72 D 9
La Rioja (plain), Spain ..... 83 K 2
Larisa, Greece (see Larissa).. 99 F 1
Larissa, Greece, '89, 13,610... 99 F 1
Larissa (province), Greece, '89, 168,034 ... 99 G 2
Laristan (province), Persia, a90,000 ... 103 E 7
La Rita, Venezuela ..... 70 C 1
La Rivière, France ..... 82 E 2
Lark, River, England ..... 77 K 1
Larkana, British India, '91, 12,019 ... 104 A 6
Larkhall (town), Scotland, '91, 8,349 ... 78 H 8
Larkin Point, Newfoundland... 62 H 5
Larkollen, Norway ..... 95 D 3
Lar Kuh (Mt.), Afghanistan.. 103 G 4
Larnaca, Cyprus (see Larnaka). 101 E 5
Larnaka, Cyprus, '91, 7,593... 101 E 5
Larne, Ireland, '91, 4,217..... 79 K 2
Larne Lough (lake), Ireland.... 79 K 2
Larnica, Cyprus (see Larnaka). 101 E 5
La Robla de Gordon, Spain ... 83 G 2
La Roca, Cape, Santo Domingo 68 E 5
La Roche, Belgium, '90, 1,985. 84 G 8
La Roche, France ..... 82 G 5
La Roche, Switzerland ..... 91 D 4
La Roche-Bernard, France ... 80 G 5
La Roche-Canillac, France ... 81 H 7
La Roche-en-Brénil, France.... 82 J 6
La Rochefoucauld, France .... 81 F 7
La Rochelle, France, '91, 26,808 80 D 6
La Rochelle, France (on travel map) ... 74 D 5
La Roche-sur-Yon, France, '91, 12,215 ... 80 D 6
La Roche-sur-You, France (on travel map) ... 74 D 5
Larochette, Luxemburg ..... 84 H 9
La Roda, Spain, '87, 6,569.... 83 K 5
La Rogue Point, Channel Islands ... 75 J 15
La Rolla, Spain ... 83 G 2
La Romona, Santo Domingo ... 68 F 6
La Ronge, Lake, Canada ..... 63 K 3
La Roquebron, France ..... 81 H 8
La Roquebrussanne, France.... 81 G 12
La Roque-d'Anthéron, France.. 81 F 12
La Rothière, France ..... 82 K 4
Larouco, Serra de (Mt.), Portugal ... 83 E 3
Larrain, Chile ... 72 H 14
Larrivour, France ... 82 J 4
Larrys Cove (place), Nova Scotia ... 62 H 4
Larta, Italy ... 94 L 9
Laruns, France ... 81 E 10
Larnus, France (on travel map) 74 D 7
Larvik, Norway, '91, 10,932.... 95 G 7
Larymna, Greece ... 99 H 3
Larzicourt, France ... 82 K 3
La Sabana, Argentina ..... 72 F 9
La Sabina (district), Italy..... 94 N 10
La Sagne, Switzerland, '88, 875 91 C 3
La Sagra (Mt.), Spain ..... 83 K 7
La Sal, Cuba ... 68 J 4
La Salina, Santo Domingo .... 68 E 7
Lasalle, France ... 81 C 10

Lasalle, Manitoba . . . 63 M 4
La Salle (explorer's route) . . . 4 O 8
Lasamis, Africa . . . 112 Q 10
Las Animas, Chile . . . 72 C 9
Las Animas, Mexico . . . 65 J 5
Las Bárdenas (district), Spain . . . 83 L 2
Las Cahobas, Haiti, a12,000 . . . 68 C 6
Lascar, Cerro (Mt.), Chile . . . 70 D 8
Lascelles, Quebec . . . 61 B 7
Las Chambras, Cuba . . . 68 F 2
Las Colonias, Cuba . . . 68 G 3
Las Cruces (Santa Clara), Cuba, '87, 6,490 . . . 68 E 2
Las Cruces (Santiago), Cuba . . . 68 J 3
Las Cruces, Mexico . . . 65 G 4
Lasdehnen, Germany . . . 87 C 35
La Selba, Venezuela . . . 70 C 2
La Serena, Chile, '85, 17,230 . . . 72 C 9
La Serena (district), Spain . . . 83 G 6
La Seyne, France, '91, 14,332 . . . 81 G 12
Lasgird, Persia . . . 103 E 3
Lash, Afghanistan . . . 103 J 5
La Sierra, Cuba . . . 68 E 3
Lasithi Effendi (Mt.), Crete . . . 99 D 8
Lasithi Mountains, Crete . . . 99 E 8
Lask, Russia, '90, est.5,677 . . . 97 B 6
Laskowitz, Germany . . . 87 F 27
Laskowitz, Germany (on travel map) . . . 74 O 2
Las Lajas (Puerto Principe), Cuba . . . 68 H 4
Las Lajas (Santa Clara), Cuba, '87, 8,014 . . . 68 E 2
Lasli, Cape, Russia . . . 97 J 9
Las Mangas, Cuba, '79, est. 3,622 . . . 68 C 2
Las Marismas (district), Spain . . . 83 F 7
Las Matas de Farfan, Haiti . . . 68 D 6
Las Medidas, Cuba . . . 68 E 2
Las Nevas, Cuba . . . 68 B 3
La Solana, Spain, '87, 7,508 . . . 83 J 6
La Soledad, Cuba . . . 68 G 2
La Solfatara (Mt.), Italy . . . 94 S 9
La Souterraine, France . . . 80 G 6
La Soutrière (Mt.), West Indies . . . 67 P 8
Las Palmas, Mexico . . . 65 H 1
Las Palmas, Spain, '78, 20,756 . . . 83 N 8
Las Parras, Cuba . . . 68 G 3
Las Patas, Nicaragua . . . 66 D 10
Las Piedras, Argentina . . . 72 E 9
Las Piedras, Cuba . . . 68 G 3
Lassa, Tibet (see Lhasa) . . . 107 E 5
Las Salinas, Nicaragua . . . 66 B 9
Las Salinas (battlefield), Peru . . . 70 C 6
Lassan, Germany, '95, 2,248 . . . 85 E 18
Las Sedas, Mexico . . . 65 K 6
Lassham, England . . . 77 C 6
Lassigny, France . . . 82 F 1
L'Assomption, Lake, Quebec . . . 61 F 6
L'Assomption, Quebec, '91, 1,256 . . . 61 H 7
L'Assomption (county), Quebec, '91, 13,674 . . . 61 G 7
Lassowitz, Germany . . . 87 L 27
Lasta (district), Abyssinia . . . 110 Q 7
Lasta, Russia . . . 96 K 3
Las Tablas, Colombia . . . 70 A 2
Las Tablas, Mexico . . . 65 G 1
Last Hills Mountain, Canada . . . 63 K 4
Last Mountains, Canada (see Horn Mountains) . . . 63 G 1
Last Mountain Lake, Canada (see Long Lake) . . . 63 K 4
Lastoursville, Africa . . . 112 K 11
Lastra a Signia, Italy . . . 93 J 7
Lástres, Cabo de (cape), Spain . . . 83 G 1
Las Tres Bocas (bay), Brazil . . . 71 G 3
Las Trincheras (battlefield), Venezuela . . . 70 D 1
Las Trojes, Mexico . . . 65 F 4
Las Tunas, Cuba . . . 68 F 3
Lasumi, Africa . . . 111 J 8
La Suze, France . . . 80 E 5
Las Vigas, Mexico . . . 65 J 4
Laswari, British India . . . 104 F 6
Latacunga, Ecuador, '91, a12,000 . . . 70 B 4
Latakia, Turkey in Asia, a6,000 . . . 101 F 5
Latakiyah, Turkey in Asia (see Latakia) . . . 101 F 5
Latanlers, Point, Haiti . . . 68 B 7
Latanlers, Point des, Haiti . . . 68 B 6
Latas (river), Portugal . . . 83 D 6
La Tayo, France . . . 82 C 4
Latera, Italy . . . 94 L 9
Laterriena, Santo Domingo . . . 68 F 6
Laterrière, Quebec, est.1,325 . . . 61 M 2
Laterza, Italy, '81, 6,219 . . . 94 V 13
La Teste de Buch, France, '91, 6,480 . . . 81 D 8
Lathen, Germany . . . 85 G 5
Latheron, Scotland . . . 78 K 3
Lathi, British India . . . 104 C 6
Lathom, Canada . . . 63 H 4
Lathom, England . . . 76 Q 1
La Tigra, Rio (river), Nicaragua . . . 66 F 8
Latimojong, Mount Celebes . . . 116 E 5
La Tinaja, Mexico . . . 65 F 1
Latinovics, Villa, Hungary . . . 89 N 8
Latisana, Italy, '81, 2,669 . . . 93 O 3
Latitude of nearest approach to the pole, by Nansen and Johansen, April 7, 1895, 86 degrees, 14 minutes, Arctic Region . . . 3 G 5
Latitun, Persia . . . 103 F 7
La Toba, Ecuador . . . 70 B 3
Latoma, Argentina . . . 72 D 10
Latorre Mountains, Argentina . . . 72 C 14
La Tortuga (island), Venezuela . . . 70 D 1
La-Tour du-Pin, France . . . 81 L 7
Latrecey, France . . . 82 K 5
La Tremblade, France . . . 81 D 7
La Trétoire, France . . . 82 G 3
La Trimouille, France . . . 80 G 6
La Trinité (Eure), France . . . 82 B 3
La Trinité (Morbihan), France . . . 80 C 4
Latronico, Italy . . . 94 T 14
La Tronquière, France . . . 81 G 8
Latsch, Austria . . . 90 B 10
Latton, England . . . 77 H 3
Latu, British India . . . 104 O 7
Latuka (tribe), Africa . . . 112 P 9
La Tuque, Quebec . . . 61 J 4
Latze-shan, China . . . 107 K 2
Laubach, Germany . . . 86 L 9
Laubach, Germany . . . 86 M 6
Lauban, Germany, '95, 12,634 . . . 87 K 22
Lauban, Germany (on travel map) . . . 74 M 3
L'Aubron, France . . . 82 G 6
Laubusseschbach, Germany . . . 86 M 8
Lauca, River, Bolivia . . . 70 D 7
Laucha, Germany, '95, 2,421 . . . 86 K 14
Lauchhammer, Germany . . . 86 K 18
Lauchstädt, Germany, '95, 2,106 . . . 86 K 15
Lauda, Germany . . . 86 N 10
Lauda, Germany (on travel map) . . . 74 J 4
Lauder (village), Scotland, '91, 719 . . . 78 L 8
Laudon, Africa . . . 110 L 8
Laudon, Russia . . . 97 F 3
Laudun, France . . . 81 E 10
Lauenburg, New (island), Bismarck Archipelago . . . 116 J 2
Lauenburg (Schleswig - Holstein), Germany, '95, 5,300 . . . 85 F 12
Lauenburg (Pomerania), Germany, '95, 9,036 . . . 87 C 26
Lauenburg (district), Germany . . . 85 E 12
Lauenburg, Germany (on travel map) . . . 74 N 1
Lauenen, Switzerland, '88, 87 . . . 91 E 5
Lauf, Germany . . . 86 N 13
Laufach, Germany . . . 86 M 9
Laufelfingen, Switzerland . . . 91 F 2
Laufen, Austria . . . 90 G 8
Laufen, Germany . . . 86 R 16
Laufen, Switzerland . . . 91 H 1
Laufen, Switzerland, '88, 1,217 . . . 91 E 2
Laufenburg, Switzerland . . . 91 G 2
Lauffen, Germany . . . 86 O 9
Laufon, Switzerland (see Laufen) . . . 91 L 2
Laugachat, Loch (lake), Scotland . . . 78 C 3
Laugen (river), Norway . . . 95 F 6
Laugharne, Wales . . . 75 C 10
Laugszargen, Germany . . . 87 B 34
Lauingen, Germany, '90, 3,845 . . . 86 P 11
Lauis, Switzerland (see Lugano) . . . 91 J 6
Laukischken, Germany . . . 87 C 33
Laukna, Russia . . . 97 E 2
Laukne (river), Germany . . . 87 C 33
Laukneu, Germany . . . 87 C 33
Laumes, Les, France . . . 82 J 5
Laun, Austria, '90, 6,346 . . . 90 H 3
Laun, British India . . . 104 J 9
Launceston, Australia, '91, 17,208; '95, est.18,103 . . . 115 K 6
Launceston, England, '91, 4,345 . . . 75 D 12
Laune, River, Ireland . . . 79 B 7
La Union (Cortes Yoro), Honduras . . . 66 J 5
La Union (Gracias), Honduras . . . 66 G 5
La Union, Mexico . . . 65 F 5
La Union, Salvador, '92, a3,000 . . . 66 H 6
La Union (department), Salvador, '92, a35,000 . . . 66 H 6
La Union, Spain, '87, 20,966 . . . 83 M 7
Launoy, France . . . 82 K 1
Launsdorf, Austria . . . 90 J 10
Launton, England . . . 77 C 3
Lau or Eastern Group, Fiji . . . 117 D 3
Laupahoehoe, Hawaii . . . 117 O 2
Laupen, Switzerland, '88, 891 . . . 91 D 4
Lauphelm, Germany . . . 86 Q 10
Laura (Queensland), Australia . . . 115 G 3
Laura (South Australia), Australia . . . 115 F 6
Laur and Kogan, Persia . . . 103 D 6
La Urbana, Venezuela . . . 70 D 2
Laurel, Mexico . . . 65 D 2
Laurelvale, Ireland, '91, 574 . . . 79 J 3
Laurencekirk (village), Scotland, '91, 1,426 . . . 78 M 6
Laurencetown, Ireland . . . 79 E 5
Laurens, France . . . 81 B 11
Laurentian Mts., Canada (see Height of Land) . . . 59 Q 6
Laurentides, Quebec, '91, 930 . . . 61 G 7
Laurentides, Quebec . . . 61 K 4
Laurenzana, Italy, '81, 6,201 . . . 94 U 14
Lauria, Italy, '81, 10,179 . . . 94 T 14
Laurière, France . . . 81 G 7
Laurière, France (on travel map) . . . 74 E 5
Laurino, Italy . . . 94 S 14
Laurkston, Scotland, '91, 1,725 . . . 78 F 1
Laurito, Italy . . . 94 S 14
Laurium, Greece (see Ergasteria) . . . 99 J 5
Lauro, Italy, '81, 1,283 . . . 94 U 9
Laurvig, Norway (see Larvik) . . . 95 G 7
Laurvik, Norway (see Larvik) . . . 95 G 7
Lausanne, Switzerland, '88, 26,324; '94, est.36,121 . . . 91 C 5
Lausanne, Switzerland (on travel map) . . . 74 H 5
Lausche, Germany . . . 86 M 13
Lausen, Switzerland, '88, 743 . . . 91 F 2
Lausigk, Germany, '95, 3,680 . . . 86 K 16
Lausitzer Mountains, Austria . . . 90 K 2
Lautenbach, Germany . . . 86 R 5
Lautenburg, Germany, '95, 3,637 . . . 87 F 30
Lautenthal, Germany, '95, 2,669 . . . 85 J 11
Lauter (river), Germany . . . 86 O 6
Lauterbach, Germany . . . 85 D 18
Lauterbach, Germany . . . 86 L 9
Lauterberg, Germany, '95, 4,724 . . . 85 J 12
Lauterbrunnen, Switzerland, '88, 217 . . . 91 F 5
Lauterburg, Germany . . . 86 P 7
Lauterecken, Germany . . . 86 N 5
Lautern, Germany . . . 87 D 32
Lautern See (lake), Germany . . . 87 E 32
Laut Island, Dutch East India . . . 116 E 5
Laut Islands, Po, Dutch East India . . . 116 E 6
Lauto (Mt.), Samoa . . . 117 B 1
Lautrach, Austria-Hungary . . . 91 M 2
Lautree, France . . . 81 H 9
Lauwers Zee (sea), Netherlands . . . 84 H 2
Lauzes, France . . . 81 G 8
Lauzon, Quebec, '91, 3,551 . . . 61 M 5
Lauzun, France . . . 81 F 8
Lava, Nossi (island), Madagascar . . . 112 S 13
Lava, Vanua-, (island), New Hebrides Islands . . . 117 J 7
Lava Beds, Hawaii . . . 117 O 2
Lavagna, Italy, '81, 3,751 . . . 93 F 6
Laval, France, '91, 30,374 . . . 80 E 4
Laval, France (on travel map) . . . 74 D 4
Laval, Quebec, at600 . . . 61 M 4
Laval (county), Quebec, '91, 9,436 . . . 61 G 7
Lavalle, Fort, Argentina . . . 72 E 8
Lavaltrie, Quebec, '91, 987 . . . 61 H 7
Lavamünd, Austria . . . 90 L 10
Lavanderas Rocks, West Indies . . . 68 E 1
La Vandola (island), Bismarck Archipelago . . . 116 J 1
Lavanna, Africa . . . 111 D 9
Lavant Station, Ontario . . . 60 J 2
Lavant Thal, Unter (valley), Austria . . . 90 K 10
Lava-Plains, Korea . . . 108 C 4
Lavardac, France . . . 81 F 8
Lavarone, Austria . . . 90 C 12
Lavaur, France, '91, commune, 6,477; town, 4,008 . . . 81 G 9
Lavaux (district), Switzerland . . . 91 C 5
La Vecilla, Spain . . . 83 G 2
La Vega, Mexico . . . 65 C 3
La Vega (district), Spain . . . 83 J 7
La Vela, Venezuela . . . 70 D 1
Lavello, Italy, '81, 6,288 . . . 94 T 12
Laven, Denmark . . . 88 F 4
Lavenden, England . . . 77 E 2
Lavenham, England . . . 77 L 2
Laveno, Italy, '81, 2,199 . . . 93 E 3
Lavensar (island), Russia . . . 97 F 1
La Ventura, Mexico . . . 64 H 5
Laver, Little, England . . . 77 H 3
La Vera (district), Spain . . . 83 G 4
Laverdie, Cape, Solomon Is . . . 117 J 4
La Verdière, France . . . 81 G 11
La Verrière, France . . . 82 D 3
Laverstock, England . . . 77 B 6
La Veuve, France . . . 82 J 2
Lavlano, Italy . . . 94 S 13
Lavigerieville, Kongo . . . 112 O 12
La Villeneuve, France . . . 82 K 5
La Virgen, Nicaragua . . . 66 K 8
Lavis, Austria . . . 90 C 11
Lavit-de-Lomagne, France . . . 81 F 9
Lavko, Greece, '89, 1,957 . . . 99 H 2
Lavorgo, Switzerland, '88, 173 . . . 91 J 5
Lavos, Portugal, '78, 6,171 . . . 83 D 4
La Voulte, France . . . 81 K 8
Lavras, Brazil . . . 71 H 8
Lavras, Brazil . . . 71 K 5
Lavre, Portugal, '78, 1,284 . . . 83 D 6
Law (village), Scotland, '91, 1,532 . . . 78 J 8
Lawa, British India . . . 104 E 6
Lawers, Ben (Mt.), Scotland . . . 78 H 6
Lawford, England . . . 77 L 3
Lawk Sawk, Burma . . . 106 C 4
Lawlers, Australia . . . 115 B 5
Lawn Hill, British Columbia . . . 63 D 3
Lawoczne, Austria . . . 89 P 3
Lawrence, Australia, a350 . . . 115 J 5
Lawrence, New Brunswick . . . 62 B 4
Lawrence, New Zealand, '91, 1,026 . . . 117 C 9
Lawrence Island, Henry, British India . . . 106 A 8
Lawrence Mills, Ontario . . . 60 F 2
Lawrencetown, Nova Scotia . . . 62 D 5
Lawrencetown, Nova Scotia . . . 62 F 5
Lawrenceville, Quebec . . . 61 K 8
Lawriston, Scotland . . . 78 J 10
Lawshall, England . . . 77 K 2
Lawu, Mount, Java . . . 116 D 6
Laxå, Sweden . . . 95 J 7
Laxay, Scotland . . . 78 C 3
Laxdale, Scotland . . . 78 D 3
Laxedy (river), Norway . . . 95 O 2
Laxefjord (bay), Norway . . . 95 P 1
Laxelvens Kapel, Norway . . . 95 O 1
Laxenburg, Austria . . . 90 N 7
Laxey, Isle of Man . . . 76 D 4
Laxfield, England . . . 77 N 1
Laxford, Loch (inlet), Scotland . . . 78 G 3
Laxsjö, Sweden . . . 95 J 5
Lay (river), France . . . 80 D 6
Laybach, Austria (see Laibach) . . . 90 J 11
Laye (river), France . . . 81 G 11
Layer Marney, England . . . 77 L 3
Layfield, British Guiana . . . 71 F 2
Laykho, Burma . . . 106 C 6
Laysan Island, Oceanica . . . 114 K 2
Layston, England . . . 77 H 3
La Yunta, Spain . . . 83 L 4
Lazaref, Port, Korea . . . 108 C 4
Lazareff (island), Low Archipelago (see Matadhiva) . . . 117 K 7
Lazarevskii, Russia . . . 96 G 7
Lazaro, Cuba . . . 68 G 3
Lazaro, Canal de San, Mexico . . . 65 B 6
Lazaro Lopez, Cuba . . . 68 F 3
Lazlali, Monti (Mts.), Italy (see Alban) . . . 94 N 11
Lazistan (district), Turkey in Asia . . . 101 J 2
Lazonby, England . . . 76 G 3
Lazzaretto Nuovo, Port, Italy . . . 92 L 2
Le, British India (see Leh) . . . 104 F 2
Le, Denmark . . . 88 F 4
Lea, River, England . . . 77 G 4
Leach, Mount, Australia . . . 115 H 3
Leadenham, England . . . 76 M 6
Leaden Roding, England . . . 77 J 3
Leadhill, Scotland . . . 78 J 9
Leafield, England . . . 77 A 3
Leaf Lake, Manitoba . . . 63 M 3
Leaf Lakes, Canada . . . 59 Q 3
Leaga Bay, Sumatra . . . 116 A 4
League, Slieve (Mt.), Ireland . . . 79 D 2
Leahi or Diamond Head, Hawaii . . . 117 N 1
Leake, England . . . 76 N 6
Leal, Russia . . . 97 D 2
Lealoa, Mexico . . . 65 L 6
Lealt, Scotland . . . 78 E 7
Leamington, England, '91, 26,930 . . . 77 B 1
Leamington, Ontario, '91, 1,910 . . . 60 C 5
Leamington Priors, England (see Leamington) . . . 77 B 1
Lean, Coast of, Honduras . . . 66 H 4
Leancholl, British Columbia . . . 63 G 4
Leane, Lough (lake), Ireland . . . 79 C 7
Learned Plain, Quebec . . . 61 M 8
Leatherhead, England . . . 77 F 5
Léau, Belgium, '90, 2,054 . . . 84 F 7
Leavenheath, England . . . 77 L 3
Leavesden, England . . . 77 F 4
Leavings, Canada . . . 63 H 4
Leba, Africa . . . 110 K 5
Leba, Africa . . . 111 H 8
Leba (river), Germany . . . 87 C 26
Leba, Germany, '95, 1,905 . . . 87 C 26
Lebach, Germany . . . 86 O 4
Lebak, Java . . . 116 C 6
Lebak, Port, Philippine Islands . . . 116 F 3
Lebango, Africa . . . 112 K 11
Lebanie Bay, Celebes . . . 116 E 5
Lebanon, Mt., Turkey in Asia . . . 102 C 4
Lebanon (province), Turkey in Asia, a245,000 . . . 102 C 5
Lebar, Africa . . . 111 B 7
Le Bar, France . . . 81 J 11
Lebarge, Lake, Canada . . . 63 C 1
Leba See (lake), Germany . . . 87 C 25
Lebaya, Africa . . . 111 D 8
Lebba, Africa . . . 110 M 3
Lebbeke, Belgium, '90, 6,573 . . . 84 D 7
Lebda, Africa . . . 110 K 2
Lebdi, Jebel (Mt.), Turkey in Asia . . . 101 H 5
Le Beausset, France . . . 81 G 12
Lebedin, Russia, '93, est.16,419 . . . 97 K 6
Lebedyan, Russia, '93, est.7,250 . . . 96 G 5
Lébeny, Hungary . . . 89 J 4
Lebesby, Norway . . . 95 P 1
Lebir, Kuala, Siam . . . 106 F 12
Lebkak, Jebel (Mt.), Egypt . . . 110 O 4
Le Blanc, France, '91, 7,389 . . . 80 G 6
Le Blanc, France (on travel map) . . . 74 E 5
Lebombo Mountains, Africa . . . 113 L 4
Le Bordeaux, France . . . 82 D 2
Le Bourg-d'Oisans, France . . . 81 M 7
Le Bourg-Dun, France . . . 82 B 1
Le Bourget, France . . . 80 M 1
Le Breuil, France . . . 82 A 2
Lebrija (river), Colombia . . . 70 C 2
Lebrija, Spain, '87, 11,963 . . . 83 F 8
Lebrer, Canada . . . 63 L 4
Lebsenfa, Africa . . . 111 C 5
Lebu, Chile, '85, 2,639 . . . 72 C 11
Le Bugue, France . . . 81 F 8
Lebuk, Bir, Egypt . . . 110 O 3
Lebus, Germany, '95, 2,497 . . . 85 H 20
Lebweh, Turkey in Asia . . . 101 G 5
Le Cailar, France . . . 81 D 11
Le Cambre, Belgium . . . 84 B 4
Lecarrow, Ireland . . . 79 C 4
Le Cateau, France, '91, 10,544 . . . 80 J 2
Le Catelet, France . . . 80 J 2
Le Caylar, France . . . 81 C 11
Lecce, Italy, '81, town, 21,742; commune, 25,934; '95, commune, est.31,100 . . . 92 M 7
Lecce (province), Italy, '81, 553,298; '95, est.647,051 . . . 92 L 7
Lecco, Italy, '81, 6,075 . . . 93 F 3
Lecco, Italy (on travel map) . . . 74 J 6
Lecco, Lago di (lake), Italy . . . 93 F 3
Lécera, Spain . . . 83 M 3
Lech, Austria . . . 90 B 9
Lech (river), Austria-Hungary . . . 91 N 3
Lech (river), Germany . . . 86 Q 12
Lech Alps (Mts.), Austria . . . 90 B 9
Le Chat, Belgium . . . 84 B 4
Le Châtelet (Ardennes), France . . . 82 J 2
Le Châtelet (Cher), France . . . 80 H 6

Le Châtelet (Seine-et-Marne), France ..... 82 F 3
Lecherla, Mexico ..... 65 B 5
Le Chesne, France ..... 82 K 1
Le Cheylard, France ..... 81 K 8
Lechfeld (plain), Germany .... 86 R 12
Lechhausen, Germany, '95, 11,-093 ..... 86 Q 13
L'Echiquier Islands, New Guinea (German) ..... 116 H 1
Lechlade, England ..... 77 A 4
Lechnitz, Hungary ..... 89 Q 4
Lech Thal (valley), Austria.... 90 B 9
Lechthal Alps, Austria (see Lech Alps) ..... 90 B 9
Leck, Germany ..... 85 C 9
Leckford, England ..... 77 B 6
Leckmelm, Scotland ..... 78 F 4
Leclercville, Quebec ..... 61 K 5
L'Ecluse, Netherlands (see Sluis) 84 B 6
Le Coudray-Saint Germer, France ..... 82 D 2
Le Creusot, France (see Le Crenzot) ..... 80 K 6
Le Creuzot, France, '96, 32,034. 80 K 6
Le Creuzot, France (on travel map) ..... 74 F 5
Le Croisic, France ..... 80 C 5
Le Croisic, France (on travel map) ..... 74 C 5
Lectoure, France, '91, 2,931.... 81 F 9
Lectoure, France (on travel map) ..... 74 E 7
Leda, Crete ..... 99 D 9
Leda (river), Germany ..... 85 F 6
Ledbury, England ..... 75 H 9
Lede, Belgium, '90, 4,607 .... 84 C 7
Ledeberg, Belgium, '90, 12,362 84 C 6
Ledeberg, Belgium (on travel map) ..... 74 F 3
Ledeč, Austria ..... 90 L 4
Ledesma, Argentina, '90, a2,000 72 E 8
Ledesma, Mexico ..... 65 E 2
Ledesma, Spain ..... 83 F 3
Ledge Flat, East, Bermudas.. 67 P 2
Ledge Flats, Western, Bermudas ..... 67 N 2
Ledge Flats, Bermudas ..... 67 P 2
Ledi, Ben (Mt.), Scotland..... 78 H 7
Lédignan, France ..... 81 D 10
Ledja (Mt.), Turkey in Asia.. 101 G 6
Ledmore, Scotland ..... 78 G 3
Ledo, Cape, Africa ..... 112 K 13
Le Dorat, France ..... 80 F 6
Ledue, Canada ..... 63 H 3
Lee, England ..... 77 E 4
Leeds (York), England, '91, 367,505 ..... 76 K 5
Leeds, England (on travel map) 74 D 2
Leeds (Kent), England ..... 77 K 6
Leeds, Quebec, a600 ..... 61 M 6
Leeds and Grenville (county), Ontario, '91, 48,905 ..... 60 K 3
Leeds South (county), Ontario, '91, 22,451 ..... 60 J 3
Leeds Village, Quebec, a500.. 61 M 6
Lee Hall, England ..... 76 Q 3
Leek, England, '91, 14,128.... 76 J 6
Leek, De, Netherlands ..... 84 H 2
Leek Wootton, England ..... 77 A 1
Leende, Netherlands (commune), '94, est.1,247 ..... 84 G 6
Lecpaja, Russia (see Libau)... 97 C 3
Leer, Germany, '95, 11,470 ... 85 F 5
Leer, Germany (on travel map) 74 H 2
Leerdam, Netherlands (commune), '94, est.4,480 ..... 84 F 5
Lee River, Ireland ..... 79 C 8
Leer or Kör Sö (lake), Denmark 88 O 4
Leer Sö (lake), Denmark ..... 88 O 4
Lee's Castle, Africa (see Mangwe) ..... 112 O 16
Leestone Point, Ireland ..... 79 K 3
Leeuwarden, Netherlands (commune), '89, 30,976; '95, est. 31,292 ..... 84 G 2
Leeuwarden, Netherlands (on travel map) ..... 74 G 2
Leeuwin, Cape, Australia ..... 115 A 6
Leeuw Saint Pierre, Belgium, '90, 5,940 ..... 84 D 7
Leeward Group, Society Islands 117 O 7
Leeward Islands, West Indies, '91, 127,723 ..... 67 O 6
Lefega, Samoa ..... 117 A 1
Lefevre Point, Loyalty Islands. 117 J 10
Lefke, Turkey in Asia, a2,000. 101 D 2
Lefkosia, Cyprus (see Nicosia). 101 E 5
Lefroy, Lake, Australia ..... 115 C 6
Lefroy, Ontario ..... 60 F 3
Lefuka (island), Tonga ..... 117 B 6
Leg (river), Austria ..... 89 O 1
Legait, Turkey in Asia..... 102 L 3
Leganes, Spain ..... 83 J 4
Legau, Germany ..... 86 R 11
Le Gault, France ..... 82 H 3
Le Gault-Saint Denis, France.. 82 D 4
Légé, France ..... 80 D 6
Lège, France ..... 81 D 8
Legenye Mihályi, Hungary .... 74 P 4
Legerwood, Scotland ..... 78 L 8
Leggiji Ruins, Egypt ..... 110 O 5
Leghorn, Italy, '81, town, 78,-998; commne, 97,615; '95, commune, est.104,500 ..... 93 H 7
Leghorn, Italy (on travel map) 74 K 7
Leghorn (province), Italy '81, 121,612; '95, est.125,800 .... 93 H 7
Legnago, Italy, '81, 3,514..... 93 K 4
Legnano, Italy, '81, 5,378 ..... 93 E 3
Legoniel, Ireland, '91, 4,023... 79 J 2
Le Grand-Lemps, France ..... 81 L 7
Le Grand-Pressigny, France .. 80 F 6
Le Gros Dizy, France (see Dizy-le-Gros) ..... 82 J 1
Leh, British India ..... 104 F 2
Lehansa, Madagascar ..... 112 S 13
Le Havre, France, '96, 119,470. 82 A 2
Le Havre, France (on travel map) ..... 74 D 4
Lehe, Germany, '95, 19,152.... 85 E 8
Lehel, Africa ..... 112 S 10
Le Hele Falls, Africa ..... 112 R 10
Lehesten, Germany ..... 86 M 14
Lehmans Landing, Ontario .... 60 C 2
Lehnin, Germany ..... 85 H 16
Lehraghat, Nepal ..... 104 J 6
Lehrte, Germany ..... 85 H 10
Lehrte, Germany (on travel map) ..... 74 K 2
Lehrter Bahnhof (station), Berlin, Germany ..... 87 H 31
Lehuttung, Africa ..... 113 E 2
Leia, British India (see Lelah). 104 C 4
Lelah, British India ..... 104 C 4
Leibitsch, Germany ..... 87 F 28
Leibnitz, Austria ..... 90 L 10
Leibstadt, Switzerland, '88, 582 91 G 2
Leicester, England, '91, 142,045 76 K 7
Leicester, England (on travel map) ..... 74 D 2
Leicester (county), England, '91, 373,584 ..... 76 K 7
Lei-chau, China ..... 107 H 6
Leichhardt, Australia, a16,900. 115 J 2
Leichhardt River, Australia ... 115 F 3
Leichlingen, Germany, '95, 5,-758 ..... 86 K 5
Leiden, Netherlands (commune), '89, 43,127; '95, est.44,711... 84 E 4
Leiden, Netherlands (on travel map) ..... 74 G 2
Leidenborn, Germany ..... 86 M 3
Leifers, Austria ..... 90 C 11
Leigh, North, England ..... 77 B 3
Leigh, South, England ..... 77 B 3
Leigh (Essex), England..... 77 K 4
Leigh (Kent), England ..... 77 H 6
Leigh (Lancaster), England, '91, 28,708 ..... 76 H 6
Leigh (Surry), England ..... 77 F 6
Leigh Creek, Australia ..... 115 F 6
Leigh Green, England ..... 77 E 4
Leighlinbridge, Ireland, '91, 744 79 G 6
Leighs, Great, England ..... 77 K 3
Leighs, Little, England ..... 77 J 3
Leigh Smith, Cape, Spitzbergen ..... 3 P 8
Leighton Buzzard, England, '91, 6,704 ..... 77 E 3
Leignon, Belgium, '90, 1,480.. 84 F 8
Leile, Vatu (island), Fiji..... 117 A 4
Leilelel, Africa ..... 112 P 11
Leimbach, Germany, '95, 3,484. 85 J 13
Leimona, Greece, '89, 422..... 99 G 7
Leine (river), Germany..... 85 G 10
Leinefelde, Germany ..... 86 K 11
Leinesa, Russia ..... 96 H 3
Leinster, Mount, Ireland ..... 79 H 6
Leinster (province), Ireland, '91, 1,187,760 ..... 79 G 5
Leinster, New (island), New Zealand (see Stewart) ..... 117 B 10
Leintwardine, England ..... 75 G 9
Leipa, Böhmisch-, Austria, '90, commune, 10,406; town, 9,269 90 J 2
Leipsic, Germany (see Leipzig) 86 K 16
Leipzig, Germany, '95, 399,969 86 K 16
Leipzig, Germany (on travel map) ..... 74 L 3
Leipzig (district), Germany, '95, 945,120 ..... 86 K 16
Leipzig, Russia ..... 97 G 8
Leiria, Portugal, '78, 3,570 ... 83 D 5
Leiria (district), Portugal, '90, 215,912 ..... 83 D 5
Leisler, Mount, Australia .... 115 D 4
Leisnig, Germany, '95, 7,761... 86 K 17
Leisser Mountains, Austria.... 90 N 6
Leiston, England ..... 75 Q 9
Leitenhofen, Austria-Hungary . 91 M 2
Leith (town), Scotland, '91, 68,707 ..... 78 K 8
Leith (town), Scotland (on local map) ..... 78 J 1
Leitha Gebirge (Mts.), Hungary 89 H 4
Leith Hill Common, England.. 77 F 6
Leitmeritz, Austria, '90, 11,342 90 J 2
Leitmeritz, Austria (on travel map) ..... 74 M 3
Leitomischl, Austria, '90, 5,576 90 N 4
Leitrim, Ireland ..... 79 F 4
Leitrim (county), Ireland, '91, 78,618 ..... 79 E 3
Leitzhau, Germany ..... 85 H 14
Leixlip, Ireland, '91, 679 ..... 79 H 5
Lei-yang, China ..... 107 J 5
Leiza, Spain ..... 83 L 1
Lek (river), Netherlands ..... 84 E 5
Lekaklsera, Mount, Africa .... 112 P 10
Lekanger, Norway ..... 95 D 5
Leke Bay, New Hebrides Is ... 117 J 8
Lekei, Africa ..... 112 K 11
Lekenik, Hungary ..... 89 H 6
Lekhæna, Greece, '89, 2,452 ... 99 D 5
Leki, Africa ..... 111 H 9
Lekkaz, El, Algeria ..... 111 H 2
Lekkersing, Cape Colony ..... 113 C 5
Lekno, Germany ..... 87 G 25
Lekö (island), Norway ..... 95 G 4
Leksand, Sweden ..... 95 J 6
Leksha, Lake, Russia ..... 96 F 3
Leksviken, Norway ..... 95 G 5
Lelan, Turkey in Asia ..... 101 J 4
Lelant, England ..... 75 A 13
Lelciwi Point, Hawaii ..... 17 P 2
Lelema, Kongo ..... 112 O 10
Le Liége, France ..... 82 C 6
Lelingluan, Dutch East India. 116 H 6
Le Lion-d'Angers, France .... 80 D 5
Lelja (Mt.), Bosnia ..... 89 K 8
Lellea Lake, Canada ..... 59 E 3
Lelmis, Mount, Africa ..... 112 S 9
Le Locle, Switzerland, '88, 8,-480 ..... 91 C 3
Le Loup (river), France ..... 81 J 11
Le Louroux, France ..... 80 D 5
Le Luc, France ..... 81 H 11
Le Lude, France..... 82 A 5
Lemagoris, Africa ..... 112 P 10
Léman, Lake, Switzerland (see Lake of Geneva) ..... 91 B 5
Le Mans, France, '96, 60,075.. 82 A 4
Le Mans, France (on travel map) ..... 74 E 4
Lemanus Lacus (lake), Switzerland (see Lake of Geneva)... 91 B 5
Le Massegros, France ..... 81 J 8
Lemb, Denmark ..... 88 C 4
Lembach, Germany ..... 86 P 6
Lemberg, Austria, '90, 127,943. 89 P 2
Lemberg, Germany ..... 86 O 5
Lembeye, France ..... 81 E 9
Lembruch, Germany ..... 85 G 7
Lem Chang Hin (point), Siam.. 106 D 9
Lem Chong Pra (point), Siam.. 106 D 9
Le Meix, France ..... 82 H 3
Leme Point, Brazil ..... 71 J 3
Le Merlerault, France ..... 82 A 3
Le Mesle-sur-Sarthe, France .. 82 A 3
Lemförde, Germany, '95, 833.. 85 H 7
Lemgo, Germany, '90, 7,200... 85 H 9
Lemin, Kongo ..... 112 O 10
Lemington, Lower, England ... 77 A 3
Lem Krang Jai (point), Siam.. 106 C 10
Lemmala, Russia ..... 97 C 2
Lemmer, Netherlands ..... 84 G 3
Lemming, Denmark ..... 88 F 4
Lemnos (island), Turkey in Asia 101 A 2
Lemone (river), Africa ..... 112 M 15
Le Monêtier, France ..... 81 M 8
Lemon Valley Bay, Saint Helena ..... 109 E 7
Le Moule, West Indies ..... 67 P 6
Lempa (river), Salvador..... 66 G 6
Lem Sahem San (cape), Siam. 106 E 8
Lemsal, Russia ..... 97 E 3
Lem Tane (point), Siam ..... 106 D 9
Lem Tawng Lang (point), Siam 106 D 9
Lem Thom Tjoh (point), Siam 106 C 10
Lem Toug Won (point), Siam.. 106 D 9
Le Muy, France ..... 81 J 11
Lemva (river), Russia ..... 96 M 2
Lemvig, Denmark, '90, 2,413 .. 88 C 3
Lemye, Burma ..... 106 B 3
Lemyo (river), Burma..... 106 A 4
Len, Siam ..... 106 E 5
Leña, Cuba ..... 68 B 2
Lena (river), Siberia ..... 100 P 2
Lena, Spain, '87, 13,064 ..... 83 G 1
Lena Delta, Arctic Region .... 3 F 1
Lenadoon Point, Ireland ..... 79 C 3
Lencloître, France ..... 80 F 6
Lençoes, Brazil ..... 71 J 6
Lenczyca, Russia, est.8,638.... 97 B 5
Lend, Austria ..... 90 G 9
Lend, Austria (on travel map). 74 L 5
Lendalfoot, Scotland ..... 78 F 9
Lendera, Russia ..... 96 F 3
Lendinara, Italy, '81, 2,559 .... 93 L 4
Lendva, Alsó-, Hungary ..... 89 H 5
Lene, Lough (lake), Ireland.... 79 G 4
Le Neubourg, France ..... 82 B 2
L'Enfer, Mount, Trinidad ..... 68 K 7
Lengbach, Neu, Austria ..... 90 M 7
Lengefeld, Germany, '95, 3,431. 86 L 17
Lengenfeld, Austria ..... 90 J 11
Lengenfeld, Germany, '95, 5,139 86 L 15
Lengerich, Germany, '95, 2,184. 85 H 6
Lenglung, Bhutan ..... 104 N 6
Lengnau, Switzerland ..... 91 D 3
Lengo, Kongo ..... 112 M 9
Leng Teng, French Indo-China. 106 H 8
Lenham, England ..... 77 K 6
Lenharrée, France ..... 82 J 3
Lenja, Africa ..... 112 Q 9
Lenk, Switzerland ..... 91 E 5
Lenkoran, Russia, est.4,222.... 96 J 8
Lenna, Sweden ..... 95 L 7
Lennep, Germany, '95, 8,806... 86 K 5
Lennewaden, Russia ..... 97 E 3
Lennox (county), Ontario, '91, 14,902 ..... 60 J 3
Lennoxtown (town), Scotland, '91, 2,838 ..... 78 C 1
Lennoxville, Quebec ..... 61 L 8
Leno, Italy ..... 93 H 4
Leno, Philippine Islands .... 116 F 3
Lenola, Italy ..... 94 P 12
Le Nouvion, France ..... 80 J 2
Lens, France, '91, 13,862 .... 80 H 2
Lens, France (on travel map).. 74 F 3
Lens, Switzerland, '88, 925.... 91 E 6
Lensahn, Germany ..... 85 D 12
Lentekhi, Russia ..... 96 H 7
Lentini, Italy, '81, 12,740 .... 94 M 14
Lenua Island, Hawii ..... 117 L 1
Lenvik, Norway ..... 95 L 2
Lenya, Burma ..... 106 D 9
Lenz (explorer's route), Africa. 109 E 1
Lenz, Switzerland ..... 91 L 4
Lenzburg, Switzerland, '88, 2,-397 ..... 91 G 2
Lenzen, Germany, '95, 2,778... 85 F 14
Lenzerhorn (Mt.), Switzerland.. 91 L 4
Lenzkirch, Germany ..... 86 R 7
Leo, French Indo-China ..... 106 F 4
Leoben (Carinthia), Austria .... 90 H 10
Leoben (Styria), Austria, '90, 6,513 ..... 90 L 9
Leobersdorf, Austria ..... 90 N 8
Leobschütz, Germany, '95, 12,-601 ..... 87 M 26
Leocadio, Brazil ..... 70 E 5
Léogane, Haiti, a30,000 ..... 68 C 7
Léogane, Gulf of, Haiti (see Gulf of Gonaive)..... 68 B 6
Leominster, England, '91, (parish, 4,588; (borough), 5,675.. 75 G 9
Leon, Ponce de (explorer's route) ..... 4 S 12
Leon, Rio (river), Colombia ... 70 B 2
Leon (province), Ecuador, '89, a109,600 ..... 70 B 4
Leon, Mexico, '94, 47,739 ..... 65 E 2
Leon (distrito), Mexico, '94, 77,018 ..... 65 E 2
Leon, Nuevo (state), Mexico, '95, 311,734 ..... 64 J 4
Leon, Nicaragua, '90, a31,000.. 66 J 7
Leon (department), Nicaragua, '90, a65,000 ..... 66 J 7
Leon, Spain, '87, 13,446 ..... 83 G 2
Leon (ancient province), Spain 83 G 3
Leon (province), Spain, '87, 380,637 ..... 83 F 2
Leona Punta (point), Morocco. 111 E 1
Leonardville, New Brunswick.. 62 B 5
Leonas Island, Argentina ..... 72 D 13
Leonberg, Germany ..... 86 P 8
Leondari, Greece ..... 99 F 6
Leon de los Aldamas, Mexico (see Leon) ..... 65 E 2
Leone, Samoa ..... 117 B 2
Leone, Monte (Mt.), Switzerland ..... 91 G 6
Leonessa, Italy, '81, 1,358 .... 94 O 9
Leonforte, Italy, '81, 15,045... 94 L 13
Leonidion, Greece, '89, 3,426... 99 G 6
Leonine City, Italy ..... 92 B 10
Leonstein, Austria ..... 90 J 8
Leopold, Lake, Africa ..... 112 O 13
Leopold, Port, Arctic Region.. 3 G 8
Leopold, Australia ..... 115 B 2
Leopoldau, Austria ..... 90 E 5
Leopold II., Las (district), Kongo ..... 112 M 11
Leopold II. (lake), Kongo .... 112 L 11
Leopoldina, Brazil ..... 71 G 7
Leopold Island, Arctic Region.. 3 G 8
Leopoldville, Kongo ..... 112 K 12
Leo-porgyui (Mt.), Tibet ..... 107 B 4
Leovo, Russia, est.2,422 ..... 97 G 8
Lepaguare, Honduras ..... 66 K 5
Le Palais, France, '91, 2,967. 80 B 5
L'Epan, France ..... 82 G 6
Lepanto, Greece, '89, 2,296.... 99 E 4
Lepanto, Battle of, Greece .... 99 D 4
Lepanto, Gulf of, Greece .... 99 F 4
Lepar Island, Dutch East India 116 C 5
Lepe, Spain, '87, 5,505 ..... 83 E 7
Le Peage, France ..... 82 C 3
Lepel, Russia, est.6,768 ..... 97 G 4
Lepenu, Greece, '89, 1,002 .... 99 D 3
Le Perray, France ..... 82 D 3
Leper Settlement, Hawaii .... 117 N 1
Lepers Island, New Hebrides Islands ..... 117 J 8
Lepetikha, Russia ..... 97 K 8
Le Pin (Bouches-du-Rhône), France ..... 81 F 12
Le Pin (Orne), France ..... 82 A 4
Le Pin-au-Haras, France ..... 82 A 3
L'Epiphanie, Quebec, a1,100... 61 G 7
Le Plande-la-Tour, France .... 81 J 12
Lepoglava, Hungary ..... 89 G 5
Le Pont, Switzerland, '88, 329. 91 A 5
Le Pont-de-Braye, France .... 82 B 5
Le Pont-d'Ouche, France .... 82 K 6
Le Pont-d'Ouche, France (on travel map) ..... 74 G 5
Le Pontet, France ..... 87 E 11
Lepontine Alps, Switzerland .. 91 G 5
Le Port-aux-Perches, France .. 82 G 2
Le Poujol, France ..... 81 B 11
Lepreaux, New Brunswick .... 62 C 4
Lepsény, Hungary ..... 89 K 5
Lepsia (island), Turkey in Asia 99 P 6
Lepsinsk, Central Asia, est. 2,133 ..... 100 K 4
Le Puy, France, '91, 20,308 ... 81 J 7
Le Puy, France (on travel map) 74 G 6
Le Puy-en-Velay, France (see Le Puy) ..... 81 J 7
Lequeitio, Spain ..... 83 K 1
Le Quesnel, France ..... 82 F 1
Le Quesnoy, France, '91, 3,844 80 J 2
Lequille, Nova Scotia..... 62 D 5
Lera, Africa ..... 111 E 8
Le Raincy, France ..... 82 F 3
Lerashnia, Russia ..... 97 F 7
Lerbjerg, Denmark ..... 88 G 4
Lercara Friddi, Italy, '81, 13,-324 ..... 94 K 13
Lerdo, Mexico, '94, 10,000 .... 64 G 5
Léré, France ..... 82 F 6
Lère (river), France ..... 81 G 8
Le Reculet, France ..... 80 L 6
Lerfos (waterfall), Norway ... 95 G 5
Lerle, France ..... 81 M 12
Lerlci, Italy ..... 93 G 6
Lérida, Spain, '87, 21,885 ..... 83 N 3

Lerida (province), Spain, '87, 285,417 ... 83 O 2
Lerigovo, Turkey in Europe ... 98 F 8
Lérins, Ile de (island), France. 81 K 11
Lerma, Mexico ... 65 G 4
Lerma (distrito), Mexico, '94, 39,910 ... 65 G 4
Lerma, Rio (river), Mexico ... 65 F 4
Lerma, Spain ... 83 J 3
Lermoos, Austria ... 90 B 9
Lerma, Rio (river), Mexico ... 65 D 3
Lero, Turkey in Europe (see Leros) ... 101 B 4
Leros (island), Turkey in Asia. 101 B 4
Léronville, France ... 82 L 3
Léronville, France (on travel map) ... 74 G 4
Lerrain, France ... 82 N 4
Lersund, Norway ... 95 E 1
Lerum, Sweden ... 95 H 8
Lerup, Denmark ... 88 E 2
Lervigs Fjord, Denmark ... 88 C 2
Lerwick, Scotland, '91, 3,630 . 78 M 3
Lesa, Italy ... 93 E 3
Les Aix-d'Angillon, France ... 82 F 6
Les Andelys, France, '91, commune, 6,040; town, 3,907 ... 82 C 2
Les Ares, France ... 81 H 11
Les Aubrais, France ... 82 D 5
Les Bains du-Mont-Dore, France 81 H 7
Les Banges, France ... 81 L 7
Les Baux, France ... 81 E 11
Les Bois, Switzerland, '88,433.. 91 C 3
Les Bordes, France ... 82 E 5
Lesbos (island), Turkey in Asia (see Mytilene) ... 101 A 3
Les Boucheries, France ... 81 E 11
Les Brenets, Switzerland, '88, 676 ... 91 C 3
Les Breuleux, Switzerland, '88, 948 ... 91 C 3
Les Cabannes, France ... 81 G 10
Les Cayes, Haiti (see Aux Cayes) ... 68 A 7
Leschelles, France ... 82 H 1
Leschen, Lower, Germany ... 87 J 22
Leschkirch, Hungary ... 89 Q 6
Leschnitz, Germany, '95, 1,553 87 M 27
Leschtina, Austria ... 90 L 4
Les Eboulements, Quebec ... 61 O 4
Les Ecureuils, Quebec ... 61 L 5
Les Eplatures, Switzerland, '88, 1,147 ... 91 C 3
Les Escoumains, Quebec, a1,200 61 P 2
Les Essarts, France ... 80 D 6
Les Essarts-le-Vicomte, France 82 G 3
Lesgewangminnen, Germany ... 87 C 35
Lesghia (district), Russia ... 101 M 1
Les Gonaives, Haiti (see Gonaives) ... 68 C 6
Les Grandes-Loges, France ... 82 J 2
Les Granges, France ... 82 H 4
Les Grez, France ... 82 H 4
Les Héaux (lighthouse), France 80 B 4
Leshnitza, Servia ... 98 B 4
Les Ifs, France ... 82 A 1
Lesina, Austria, '90, 2,013 ... 89 H 8
Lesina, Canale di (channel), Austria ... 89 H 8
Lesina (island), Austria ... 89 H 8
Lesina, Lago di (lake), Italy .. 94 S 11
Lesje, Norway ... 95 F 5
Lesjeskogens Vand (lake), Norway ... 95 F 5
Leskovatz, Servia, '90, 12,132.. 98 D 6
Les Launes, France ... 82 J 5
Les Launes, France (on travel map) ... 74 G 5
Leslie, Scotland, '91, 3,421.... 78 K 7
Leslie, Scotland ... 78 L 5
Les Loges-Margueron, France. 82 J 4
Lesmahagow (village), Scotland, '91, 1,537 ... 78 H 8
Les Matelles, France ... 81 C 11
Les Mazes, France ... 81 D 11
Les Mées, France ... 82 A 4
Les Millas, France ... 81 F 11
Les Minquiers (island), France 80 C 4
Lesmont, France ... 82 J 4
Lesneven, France ... 80 A 4
Les Onglous, France ... 81 C 12
Les Ormes, France ... 82 G 4
Lesparre, France ... 81 D 7
Lesparre, France (on travel map) ... 74 D 6
L'Esperance Rock, Oceanica .. 114 K 8
L'Espérou (Mt.), France ... 81 C 10
Les Petites-Bergeronnes, Quebec ... 61 P 2
Lespézille, Rumania ... 98 J 1
Les Pieux, France ... 80 D 3
Les Ponts, France ... 80 E 5
Les Ponts, Switzerland, '88, 1,319 ... 91 C 3
Les Rabies Rapids, Ontario .. 60 G 1
Les Riceys, France ... 82 J 5
Les Sables-d'Olonne, France, '91, 11,557 ... 80 C 6
Les Sables-d'Olonne, France (on travel map) ... 74 C 5
Lessach, Austria ... 90 H 9
Les Saintes Maries, France ... 81 D 12
Les Saintes Maries, France (on travel map) ... 74 G 7
Lessay, France ... 80 D 3
Lessebo, Sweden ... 95 J 8
Les Ségonnaux, France ... 81 E 11
Lessen, Germany, '95, 2,387... 87 E 29
Lessen, Gross, Germany ... 87 J 21
Les Sept-Iles, France... 80 D 4
Lesser Antilles (group of islands), West Indies ... 67 N 6
Lesser Haff (bay), Germany ... 85 E 19
Lesser Slave River, Canada .. 63 H 3
Lessines, Belgium, '90, 8,225 .. 84 C 7
Lessinian Alps (Mts.), Italy ... 90 C 12
Lessolo, Italy ... 93 C 4
Lessudden, Scotland (see Saint Boswells) ... 78 L 8
L'Estaque, France ... 81 F 12
L'Esterel, France ... 81 J 11
L'Esterel (Mt.), France ... 81 J 11
Les Thilliers, France ... 82 D 2
Les Trois-Moûtiers, France .... 80 E 5
Les Trous, France ... 82 D 3
Lesum, Germany ... 85 F 8
Les Vases, Haiti ... 68 C 6
Les Verrières, Switzerland, '88, 1,411 ... 91 B 4
Leszno, Germany (see Lissa) ... 87 J 24
Letaba Gold Field, Little, South African Republic ... 113 K 2
Letaba River, Great, South African Republic ... 113 K 2
Letaba River, Little, South African Republic ... 113 K 2
Letchworth, England ... 77 G 3
Letcombe Basset, England .... 77 B 4
Letcombe Regis, England .... 77 B 4
Letenye, Hungary ... 89 H 5
L'Etete, New Brunswick ... 62 C 4
Letham (village), Scotland, '91, 798 ... 78 L 6
Lethbridge, Canada, a2,200 ... 63 H 4
Lethbridge Bay, Australia .... 115 E 2
Le Theil (Ardèche), France .... 81 K 8
Le Theil (Orne), France ... 82 B 4
Letichef, Russia, est.7,327 .... 97 F 7
Leti Island, Rumania ... 98 M 3
Leting, China ... 107 K 3
Letnica, Bulgaria ... 98 G 5
Leto, Africa ... 110 L 8
L'Etoile, France ... 81 G 12
Letpadan, Burma ... 106 C 6
Le Tréport, France (see Tréport) 80 G 2
Letschin, Germany ... 85 G 19
Lette (volcano), Tonga ... 117 A 5
Lettere, Italy, '81, 156 ... 94 U 9
Lettere, Monte (Mt.), Italy ... 94 U 9
Letterkenny, Ireland, '91, 2,320. 79 F 2
Lettermullan Island, Ireland .. 79 B 5
Letterston, Wales ... 75 B 10
Letti Island, Dutch East India. 116 G 6
Letzlingen, Germany ... 85 H 14
Leucadia (island), Greece (see Santa Maura) ... 99 B 3
Leucate, Étang de (pond), France ... 81 J 10
Leucate (cape), Greece (see Cape Dukato) ... 99 B 3
Leuchars (village), Scotland, '91, 689 ... 78 L 7
Leuezon, Monts de (Mts.), France ... 81 H 8
Leuglay, France ... 82 K 5
Leuk, Switzerland, '88, 1,061 .. 91 E 6
Leuk, Baths of, Switzerland.. 91 F 5
Leukerbad, Switzerland (see Baths of Leuk) ... 91 F 5
Leuktra, Greece ... 99 H 4
Le bost (village), Scotland, '91, 608 ... 78 C 3
Leutenberg, Germany ... 86 L 13
Leuthen, Germany ... 87 K 24
Leutkirch, Germany ... 86 R 11
Leutschau, Hungary, '90, 6,318 89 M 2
Leuven, Belgium (see Louvain). 84 E 7
Lèuze, Belgium, '90, 5,837 .... 84 C 7
Léva, Hungary, '90, 7,400 .... 89 K 3
Léva, Hungary (on travel map) 74 O 4
Levadia, Greece, '89, 4,930 ... 99 G 4
Le Valdahon, France ... 82 N 6
Levallois-Perret, France, '96, 47,315 ... 80 L 1
Levally, Lake, Ireland ... 79 C 4
Levanger, Norway, '91, 902 ... 95 G 5
Levani, Turkey in Europe .... 98 B 8
Levanna (Mt.), France ... 81 N 7
Levant, Ile du (island), France 81 H 12
Levante, Riviera di (coast), Italy ... 93 F 6
Levantina, Valle (valley), Switzerland (see Valle Leventina) 91 J 5
Levanto, Italy, '81, 1,643 .... 93 G 6
Levanzo, Isola (island), Italy.. 94 H 13
Le Vandreuil, France ... 82 C 2
Level, France ... 80 H 6
Leveland, England ... 77 L 5
Leven, Loch (lake), Scotland ... 78 F 6
Leven, Loch (lake), Scotland ... 78 K 7
Leven (town), Scotland, '91, 4,577 ... 78 L 7
Leven Island, Madagascar .... 112 R 16
Levens, France ... 81 K 11
Leventina, Valle (valley), Switzerland ... 91 J 5
Lévêque, Cape, Australia ..... 115 C 3
Le Verdon, France ... 81 D 7
Le Verdon, France (on travel map) ... 74 D 6
Levergera, Brazil ... 71 F 8
Levern, Germany ... 85 H 7
Levetsova, Greece, '89, 1,610 .. 99 G 7
Levico, Austria, '90, 3,988 .... 90 C 11
Levidi, Greece, '89, 2,012 .... 99 F 5
Le Vieil-Dampierre, France ... 82 K 2
Le Vigan, France ... 81 C 10
Le Vigan, France (on travel map) ... 74 F 7
Levignen, France ... 82 F 2
Levington, England ... 77 M 2
Lévis, Quebec, '91, 7,301 .... 61 M 5
Lévis (county), Quebec, '91, 25,995 ... 61 M 5
Levisa, Puerto (harbor), Cuba 68 K 4
Levisham, England ... 76 L 4
Levisi, Turkey in Asia, a2,000. 101 C 4
Levitha (island), Turkey in Asia ... 101 B 4
Levka, Cyprus ... 101 F 5
Levkas, Greece (see Amaxichi). 99 C 3
Levkonikon, Cyprus ... 101 F 5
Levkosia, Cyprus (see Nicosia) 101 E 5
Lévrier, Baie du (bay), Africa . 111 B 5
Levroux, France, '91, 4,203 .... 80 G 6
Levsing, Greece ... 99 H 4
Levu, Vanua (island), Fiji .... 117 B 3
Levuka, Fiji ... 117 B 3
Lew-chew (islands), Japan (see Liu-kiu) ... 108 N 7
Lewes, England, '91, 10,397 ... 75 N 12
Lewes, England (on travel map) ... 74 E 3
Lewes River, Canada ... 63 B 1
Lewin, Germany, '95, 1,425 ... 87 M 23
Lewis, Port, Quebec ... 61 F 8
Lewis, Butt of, Scotland ... 78 D 2
Lewis (island), Scotland, '91, 30,726 ... 78 C 3
Lewis Bay (place), Nova Scotia. 62 J 4
Lewisham (part of London), England ... 75 O 14
Lewis River, Canada (see Lewes River) ... 63 B 1
Lewknor, England ... 77 C 4
Lexos, France ... 74 E 6
Leybourn, England ... 77 J 5
Leyburn, Australia, '91, 216 ... 115 J 5
Leyburn, England ... 76 J 4
Leyden, Netherlands (see Leiden) ... 84 E 4
Leye (river), Belgium (see Lys) 84 B 7
Leyre, France ... 82 N 3
Leyre (river), France ... 81 E 8
Leysdown, England ... 77 L 5
Leyte Island, Philippine Is., est.278,852 ... 116 F 2
Leyton, England, '91, 63,056 .. 77 G 4
Leyton (suburb of London), England ... 75 O 13
Leytonstone (suburb of London), England ... 75 O 13
Leytron, Switzerland, '88, 528.. 91 D 6
Lez (river), France ... 81 H 11
Ležajsk, Austria ... 89 G 1
Lèze (river), France ... 81 G 9
Lézignan, France ... 81 H 9
Lézignan-la-Cèbe, France .... 81 C 11
Lézinnes, France ... 82 J 5
Lgof, Russia, est.4,511 ... 97 K 6
Lhanbryde (village), Scotland, '91, 316 ... 78 K 4
Lhasa, Tibet ... 107 E 5
L'Herbergement, France ..... 80 D 6
L'Hôpital-du-Grosbois, France. 82 N 6
Li, China ... 107 H 4
Li, Siam ... 106 D 6
Liachia, Russia ... 97 F 5
Liadi, Russia ... 97 H 4
Liakhof Island, Arctic Region.. 3 E 1
Liakhof Island, Siberia. .... 100 R 1
Liakhof Islands, Arctic Region. 3 E 2
Liakhof Islands, Siberia ..... 100 Q 1
Lialai, Africa ... 112 M 14
Lialai Hills, Africa ... 112 Q 14
Liambai (river), Africa ..... 112 M 14
Liamenga, Russia ... 96 J 4
Liancourt (-Saint - Pierre), France ... 82 D 2
Liancourt (-sous - Clermont), France, '91, 4,033 ... 82 E 2
Liancourt Rocks, Japan (see Hornet) ... 108 F 5
Lianga, Philippine Is. ... 116 G 3
Liang-chau, China, '96, a40,000 107 G 3
Liang-tang, China ... 107 H 4
Liani, Cape, Turkey in Asia ... 99 O 7
Liano, Cape, Crete ... 99 O 8
Lianokladi, Greece ... 99 F 3
Liant, Cape, Siam ... 106 E 8
Liao-ho (river), Manchuria .... 107 L 2
Liao-tung (province), Manchuria 107 L 3
Liao-tung Gulf, Manchuria .... 107 L 2
Liard, Fort, Canada ... 63 F 1
Liard River, Canada ... 63 F 1
Liart, France ... 82 J 1
Lia-shua, Chinese Empire ..... 107 E 2
Liaskovik, Turkey in Europe, 2,500 ... 98 C 8
Liau-tung (province), Manchuria (see Sheng-king) ... 107 L 2
Liau-yang, Manchuria ... 107 L 2
Lib (island), Marshall Is ..... 117 K 3
Libahell, Africa ... 110 S 8
Libango, Kongo ... 112 M 10
Libanos, Abyssinia ... 110 Q 8
Libanovo, Turkey in Europe.. 98 E 8
Libanus, Anti (Mts.), Turkey in Asia ... 101 G 6
Libau, Russia, '97, 64,500 ... 97 C 3
Libava, Russia (see Libau) .... 97 C 3
Libbytown, Quebec ... 61 L 8
Liberia (republic), Africa, est. 1,068,000 ... 109 E 4
Liberia, Africa (large scale map of) ... 111 D 9
Liberia, Costa Rica, '97, a6,000 66 K 9
Libertad, Argentina ... 72 F 10
Libertad, La, Guatemala ..... 66 E 3
Libertad, Honduras ... 66 H 6
Libertad, La, Nicaragua ... 66 L 7
Libertad (department), Peru, '76, 147,541 ... 70 B 5
Libertad, La, Salvador ... 66 F 6
Libertad, La (department), Salvador, '92, 49,000 ... 66 F 6
Liberté, Fort, Haiti ... 68 C 5
Libethen, Hungary ... 89 L 3
Libin, Belgium, '90, 1,242 .... 84 F 8
Libnan, Jebel (Mt.), Turkey in Asia ... 102 C 4
Libobo, Cape, Molucca Is. .... 116 G 5
Liboch, Austria ... 90 J 3
Libochovom, Turkey in Europe, 3,000 ... 98 C 8
Libochowitz, Austria ... 90 H 3
Libon, Rio (river), Santo Domingo ... 68 D 6
Libonta, Africa ... 112 M 14
Libos, France ... 74 E 6
Libon Reef, Oceanica ... 114 G 6
Libourne, France, '91, 17,867... 81 E 8
Libourne, France (on travel map) ... 74 E 6
Librasht, Turkey in Europe .... 98 C 7
Libres (distrito), Mexico, '94, 27,314 ... 65 J 4
Libreville, Africa ... 112 J 10
Libso, Abyssinia ... 110 R 8
Libtako (district), Africa ..... 111 G 7
Libyan Desert, Africa ..... 110 M 4
Libyan Desert-Plateau, Egypt. 110 N 3
Licancaur, Volcano, Bolivia ... 70 D 8
Licata, Italy, '81, 17,478 ..... 94 K 14
Licata, Campobello di, Italy, '81, 7,481 ... 94 K 14
Lice Bhuidhe, Rudha na (point), Scotland ... 78 D 7
Lich, Germany ... 86 L 8
Licha, Kongo ... 112 L 12
Lichères, France ... 82 H 5
Lichfield, England, '91, 7,864.. 76 J 7
Lichfield, England (on travel map) ... 74 D 2
Lichfield, New Zealand, '96, a36 117 F 3
Lichtenau, Germany ... 85 J 8
Lichtenberg (Bavaria), Germany ... 86 M 14
Lichtenberg (near Berlin), Germany ... 87 H 34
Lichtenburg, South African Republic ... 113 H 4
Lichtenburg (district), South African Republic ... 113 G 4
Lichtenfels, Germany ... 86 M 13
Lichtenfels, Germany (on travel map) ... 74 K 3
Lichtensteig, Switzerland, '88, 1,151 ... 91 K 3
Lichtenstein, Germany, '95, 6,468 ... 86 L 15
Lichtenvoorde, Netherlands (commune), '94, est.4,485.... 84 H 4
Lichtenwald, Austria ... 90 L 11
Lichterfelde, Germany ..... 85 H 17
Lichterfelde, Neu, Germany.... 87 K 29
Lichtervelde, Belgium, '90, 6,524 ... 84 B 6
Lichvin, Russia, est.2,700 .... 97 L 4
Licodia, Italy, '81, 6,159 ..... 94 M 14
Licola, Lake of, Italy ..... 94 R 9
Licosa, Punta (point), Italy.... 94 R 14
Liczwarta (river), Germany ... 87 L 28
Lid (river), Russia ... 97 K 2
Lida, Russia, est.7,546 ..... 97 E 5
Liddell Water (river), England. 76 G 2
Liddes, Switzerland, '88, 491 .. 91 D 7
Liddesdale (valley), Scotland .. 78 L 9
Liddington, England ... 77 A 4
Liddon Gulf, Arctic Region .... 3 E 7
Lidén, Sweden ... 95 K 5
Lidgate, England ... 77 K 2
Lidingö, Sweden ... 95 N 8
Lidir, Ait, Morocco ... 111 E 3
Lidja, Turkey in Asia, a4,500. 101 J 3
Lidköping, Sweden, '91, 5,228.. 95 H 7
Lidlington, England ... 77 E 2
Lido, Porto di (port), Italy .... 93 M 4
Lidoriki, Greece, '89, 967..... 99 F 9
Lidsing, England ... 77 K 5
Liebau, Germany, '95, 4,977 ... 87 L 23
Liebemühl, Germany, '95, 2,230. 87 E 30
Lieben, Austria '90, 9,000 .... 90 J 3
Liebenau, Austria ... 90 L 2
Liebenau (Hannover), Germany, '95, 1,125 ... 85 G 9
Liebenau (in-der - Neumark), Germany, '95, 1,265 ..... 87 H 22
Liebenstein, Germany ..... 86 L 12
Liebenthal, Austria ... 90 N 4
Liebenthal, Germany, '95, 1,643 87 L 22
Liebenthal, Russia ... 97 H 8
Liebenwalde, Germany, '95, 2,737 ... 85 G 17
Liebenwerda, Germany, '95, 2,856 ... 86 K 17
Lieber, Cape, Arctic Region ... 3 A 7
Liebersee, Germany, '95, 1,508. 85 J 19
Liebig, Mount, Australia ..... 115 E 4
Liebstadt, Germany, '95, 2,302. 87 D 31
Liebstadtl, Austria ... 90 L 2
Liebthal, Germany ... 85 J 21
Liechtenstein (principality), '86, 9,593 ... 91 L 3
Liechtenstein (principality), Europe (on travel map) ..... 74 J 5
Liefland (government), Russia (see Livonia) ... 97 E 3
Liefouw, Dutch East India.... 116 F 6
Liège, Belgium, '90, 117,360; '95, est 163,267 ... 84 G 7
Liège, Belgium (on travel map) 74 G 3

Liège (province), Belgium, '90, 756,734; '95, est.807,467..... 84 G 7
Liège, Le, France ..... 82 C 6
Liegnitz, Germany, '95, 51,519.. 87 K 22
Liegnitz, Germany (on travel map) ..... 74 M 3
Liegnitz (bezirk), Germany, '95, 1,066,739 ..... 87 K 22
Lien, China ..... 107 J 6
Lien-chau, China, '96, a12,000.. 107 H 6
Lienden, Netherlands (commune), '94, est.4,124 ..... 84 F 5
Lien-hua, China ..... 107 J 5
Lien-kiang, China, '96, a300,000 107 L 5
Lien-ping, China ..... 107 J 6
Lien-shan, China ..... 107 J 6
Lienz, Austria ..... 90 F 10
Lienz, Austria (on travel map). 74 L 5
Liep, Siam ..... 106 E 5
Liepnitz, Germany ..... 87 E 26
Lier, Belgium (see Lierre) .... 84 E 6
Lier (Buskerud), Norway ..... 95 B 2
Lier (Hedemarken), Norway .. 95 G 6
Liernais, France ..... 82 J 6
Lierne, Norway ..... 95 H 4
Lierre, Belgium, '90, 20,133 .... 84 E 6
Liesing (river), Austria ..... 90 K 9
Liesing (upper and lower), Austria, '90, 5,455 ..... 90 N 7
Liesing Thal (valley), Austria. 90 K 9
Lieskovetz, Bulgaria ..... 98 H 5
Lieskov Island, South America. 69 P 15
Liestal, Switzerland, '88, 4,427. 91 F 2
Liétard, Hônin, France, '91, 9,467 ..... 80 H 2
Lietingen, Switzerland (see Glovelier), '88, 398 ..... 91 D 3
Lietuikoie, Russia ..... 96 H 6
Lietzen See (lake), Germany .. 87 H 29
Lieu, Lac de Grand (lake), France ..... 80 D 5
Lieuran, France ..... 81 B 12
Lieurey, France ..... 82 A 2
Lieusaint, France ..... 82 F 3
Liévin, France, '91, 12,417 .... 80 H 2
Lièvre, Rivière du (river), Quebec ..... 61 C 7
Liezen, Austria ..... 90 J 8
Lif, Africa ..... 110 N 8
Lifedschi, Turkey in Europe .. 98 J 7
Liffey, River, Ireland ..... 79 H 5
Liffol-le-Grand, France ..... 82 M 4
Lifford, Ireland ..... 79 F 2
Lifjeld (Mt.), Norway ..... 95 F 7
Lifu (Island), Loyalty Islands.. 117 J 10
Liganga, Africa ..... 112 L 10
Ligerz, Switzerland, '88, 241 .. 91 D 3
Ligger Bay, England ..... 75 B 13
Lighthorne, England ..... 77 B 2
Lighthouse Point, Arctic Region 3 F 1
Lighthouse Reef, British Honduras ..... 66 H 2
Lignano, Porto (bay), Italy .... 93 O 3
Ligné, France ..... 80 D 5
Ligne, Grand, Quebec ..... 61 H 8
Lignerolles, France ..... 82 B 3
Lignitz, Germany (see Liegnitz) 87 K 22
Ligny, Belgium, '90, 1,591 .... 84 E 7
Ligny-en-Barrois, France, '91, 5,101 ..... 82 L 3
Ligny-le-Châtel, France ..... 82 H 5
Ligonya River, Africa ..... 112 Q 14
Ligova, Russia ..... 97 E 9
Ligua, Chile, '85, 2,047 ..... 72 C 10
Ligua, Rio de la (river), Chile.. 72 H 13
Liguasin, Lake, Philippine Is.. 116 F 3
Liguditsa, Greece, '89, 2,661 .. 99 E 6
Ligure, Campo, Italy ..... 93 E 5
Ligure, Mare (sea), Italy ..... 93 E 7
Liguri, Greece, '89, 1,300 ..... 99 H 5
Liguria (compartimento), Italy, '81, 892,373; '95, est.976,654.. 93 D 6
Ligurian Alps (Mts.), Italy ... 93 C 6
Ligurian Apennines (Mts.), Italy 93 E 5
Ligurian Sea, Italy ..... 93 E 7
Ligurian Sea, Italy (on travel map) ..... 74 J 7
Li-hien (river), China ..... 107 G 6
Limfjord, Denmark (see Limfjord) ..... 88 D 3
Lika-Krbava (comitat), Hungary, '90, 187,532 ..... 89 G 7
Likeri Lake, Greece ..... 99 H 4
Likhovka, Russia ..... 97 J 7
Li-kia-khou, China ..... 107 M 6
Li-kiang, China ..... 107 F 5
Likieb Islands, Marshall Islands 117 L 2
Likorima (island), Greece ..... 99 K 2
Likuala-Essubi (river), Africa.. 112 L 10
Likuba, Africa ..... 112 L 11
Likunda, Africa ..... 112 L 11
Lild, Denmark ..... 88 D 2
L'Ile, France (see Ille) ..... 81 H 10
L'Ile-Bouchard, France ..... 82 A 6
Lile Burgas, Turkey in Europe. 98 K 7
L' Île Rousse, France ..... 81 L 11
Liliefontain, Cape Colony ..... 113 C 6
Lilienfeld, Austria ..... 90 L 7
Liliuta, New Guinea (Dutch).. 116 G 5
Liljeholmen Station, Sweden .. 95 M 8
Liljendal, Russia ..... 97 F 1
Lilla Edet, Sweden ..... 95 G 7
Lilla Värtan (bay), Sweden .... 95 N 8
Lille, France, '96, 216,276 .... 80 J 2
Lille, France (on travel map).. 74 F 3
Lille Belt (sound), Denmark... 88 F 6
Lillebonne, France, '91, 6,500. 82 B 1
Lille Dimon (island), Denmark. 88 B 3
Lillevlevdal, Norway ..... 95 G 5
Lillehammer, Norway, '91, 1,866 95 G 6
Lilleö (island), Denmark ... 88 K 7
Lilleröd, Denmark ..... 88 L 5
Lillers, France, '91, 7,609 ..... 80 H 2
Lillesand, Norway, '91, 1,376.. 95 F 7
Lilleström, Norway ..... 95 G 6
Lille Vildmose (swamp), Denmark ..... 88 G 2
Lilley, England ..... 77 F 3
Lillherdal, Sweden ..... 95 H 6
Lilliesleaf (village), Scotland, '91, 302 ..... 78 L 8
Lillington, England ..... 77 D 2
Lillington, England ..... 77 B 1
Lillo, Belgium, '90, 1,372 ..... 84 D 6
Lillo, Spain ..... 83 J 5
Lillooet, British Columbia .... 63 F 4
Lillooet (district), British Columbia ..... 63 F 4
Lillooet Lake, British Columbia 63 F 4
Lim (river), Bosnia ..... 89 L 8
Lim (river), Turkey in Europe. 98 E 5
Lima, Africa ..... 112 K 10
Lima, Peru, '91, 103,956 ..... 70 B 6
Lima (department), Peru, '76, 226,922 ..... 70 B 6
Lima, Ponte de, Portugal, '78, 2,441 ..... 83 D 3
Lima (river), Portugal ..... 83 D 3
Lima, Sweden ..... 95 H 6
Limache, Chile, '85, 6,442 ..... 72 H 14
Limache, Rio (river), Chile ... 72 H 14
Limagne (plain in Puy de Dome), France ..... 81 J 7
Limah, Ras (cape), Oman .... 102 O 4
Limanowa, Austria ..... 89 M 2
Limasol, Cyprus, '91, 7,388 ... 101 E 5
Limassol, Cyprus (see Limasol) 101 E 5
Limavady, Ireland (see Newton Limavady), '91, 2,796 ..... 79 H 1
Limay, Rio (river), Argentina.. 72 D 11
Limay, France ..... 82 D 2
Limbach, Germany, '95, 11,429. 86 L 16
Limbach, Ober, Hungary ..... 89 H 5
Limbdi, British India, '91, 13,497 ..... 104 C 8
Limbé, Haiti, a16,000..... 68 C 5
Limburg, Belgium, '90, 4,805... 84 G 7
Limburg (province), Belgium, '90, 222,814; '95, est.231,781. 84 F 6
Limburg (province), Netherlands, '89, 255,721, '95, est. 272,044 ..... 84 G 6
Limburg-on-the-Lahn, Germany, '95, 7,527 ..... 86 M 7
Limburg-on-the-Lenne, Germany (see Hohenlimburg) ..... 86 K 6
Limehouse, Ontario ..... 60 E 4
Limejuice Camp, Australia.... 115 D 5
Limeray, France ..... 82 B 6
Limerick, Ireland, '91, 37,155.. 79 D 6
Limerick (county), Ireland, '91, 158,912 ..... 79 D 7
Limerick Junction, Ireland ... 79 E 6
Lime Ridge, Quebec ..... 61 L 7
Limfjord, Denmark..... 88 G 3
Limfjord (channel), Denmark.. 88 D 3
Limingen (lake), Norway..... 95 H 4
Limita, Honduras ..... 66 K 4
Limit of Ice Pack, Antarctic Region ..... 2 H S
Limit of Ice Pack, Arctic Region ..... 3 E 3
Limmat (river), Switzerland (see Linth) ..... 91 K 3
Limmen Bight (bay), Australia 115 F 2
Limmritz, Germany ..... 85 G 21
Limnæs, Greece, '89, 1,007.... 99 G 5
Limni, Greece, '89, 1,869 ..... 99 H 3
Limni (island), Turkey in Asia (see Lemnos) ..... 101 A 2
Limno (island), Turkey in Asia (see Lemnos) ..... 101 A 2
Limoeiro, Brazil ..... 71 K 5
Limoges, France, '96, 77,703.. 81 G 7
Limoges, France (on travel map) ..... 74 E 6
Limón, Costa Rica, '97, est.7,484 66 M 10
Limón, Point, Costa Rica .... 66 N 9
Limón (province), Costa Rica, '92, 7,484..... 66 M 10
Limón, Honduras ..... 66 K 4
Limón, Santo Domingo ..... 68 D 7
Limonade, Haiti, a8,000..... 68 C 5
Limon Bay, Colombia..... 69 M 2
Limone, Italy, '81, 1,201..... 93 C 6
Limones, Punta de (point), Cuba 68 H 5
Limones (Puerto Principe), Cuba 68 H 3
Limones (Santa Clara), Cuba... 68 E 2
Limones (Santiago de Cuba), Cuba ..... 68 H 5
Limours, France ..... 82 E 3
Limours, France (on travel map) 74 E 4
Limousin, Montagnes du (Mts.), France ..... 81 G 7
Limousin (old province), France 80 B 2
Limoux, France, '91, 6,371.... 81 H 9
Limoux, France (on travel map) 74 F 7
Limpopo River, Africa..... 113 L 2
Limpsfield, England ..... 77 H 5
Limu Island, Tonga ..... 117 E 6
Limvubu (river), South African Republic ..... 113 K 2
Lin, China ..... 107 J 3
Linacapan Island, Philippine Is. 116 E 2
Linah, Arabia..... 102 J 3
Lin-an, China ..... 107 G 6
Linard, Piz (peak), Switzerland 91 N 4
Linares, Chile, '85, 7,711..... 72 C 11
Linares (province), Chile, '95, 101,858 ..... 72 C 11
Linares, Mexico, '94, 20,630... 64 J 5
Linares, Spain, '87, 29,692..... 83 J 6
Linaro, Capo (cape), Italy..... 94 L 10
Lincoln, North (land), Arctic Region ..... 3 G 8
Lincoln, Argentina ..... 72 E 11
Lincoln, England, '91, 41,491.. 76 L 6
Lincoln, England (on travel map) ..... 74 D 2
Lincoln (county), England, '91, 472,878 ..... 76 M 6
Lincoln, New Brunswick ..... 62 C 4
Lincoln and Niagara (counties), Ontario, '91, 21,806 ..... 60 F 4
Lincoln Heights, England..... 76 M 6
Lincoln Island, East India Is. . 116 D 1
Lincoln Sea, Arctic Region .... 3 H 6
Lincoln Wolds (hills), England. 76 M 6
L' Incudine, Mont (Mt.), France 81 M 12
Linda, Quebec ..... 61 L 8
Lindaas, Norway ..... 95 D 6
Lindau (Anhalt), Germany..... 85 H 15
Lindau (Bavaria), Germany, '95, 5,629 ..... 86 R 10
Lindau, Germany (on travel map) ..... 74 J 5
Lindaunis, Germany ..... 85 C 10
Linde, Germany ..... 87 F 25
Lindelse, Denmark ..... 88 H 7
Linden, Germany, '95, 35,860.. 85 H 10
Linden, Nova Scotia..... 62 F 4
Lindeman, Gross, Germany.... 87 C 32
Lindenberg Aa (river), Denmark 88 F 3
Lindenow Fjord, Greenland.... 3 M 10
Linderos, Los, Chile..... 72 J 15
Lindesberg, Sweden, '91, 1,530. 95 J 7
Lindesey (district), England (see Lindsey) ..... 76 M 6
Lindesnæs (cape), Norway .... 95 E 8
Lindfield, England ..... 75 M 11
Lindi, Africa, a1,400..... 112 O 13
Lindi, Kongo ..... 112 M 12
Lindi, Kongo ..... 112 O 10
Lindi, (river), Kongo..... 112 N 10
Lindisfarne Island, England... 76 J 1
Lind Island, Arctic Region..... 3 E 9
Lindlar, Germany ..... 86 K 5
Lindley, Orange Free State, '90, 181 ..... 113 H 4
Lindon River, Australia ..... 115 A 4
Lindos, Turkey in Asia ..... 101 B 4
Lindow, Germany, '95, 1,859... 85 G 17
Lindsay, Mount (New South Wales), Australia ..... 115 H 6
Lindsay, Mount (New South Wales), Australia ..... 115 J 5
Lindsay, Mount (Western Australia), Australia ..... 115 B 6
Lindsay, Mount, British Columbia ..... 63 G 3
Lindsay, British India ..... 104 B 5
Lindsay, Ontario, '91, 6,081.... 60 G 3
Lindsay Island, Antarctic Ocean 2 K 7
Lindsay Island, Arctic Region.. 3 G 7
Lindsell, England ..... 77 J 3
Lindsey, England ..... 77 L 2
Lindsey (district), England.... 76 M 6
Line, River, England..... 76 G 2
Linea, La, Spain, '87, 13,862... 83 G 8
Line of Forts, Argentina..... 72 E 11
Linford, Little, England..... 77 E 2
Ling, China ..... 107 H 3
Linga (island), Scotland..... 78 N 2
Lingagiri, British India..... 105 H 10
Lingah, Persia, a7,000..... 103 F 7
Linga Island, Dutch East India 116 C 5
Lingalo, Africa ..... 112 N 15
Lingan, Nova Scotia ..... 62 J 3
Lingarab, Nepal ..... 104 H 5
Lingayen, Philippine Is., est. 16,200 ..... 116 F 1
Lingayen Gulf, Philippine Is... 116 E 1
Lingen, Germany, '95, 6,732.... 85 G 5
Lingfield, England ..... 77 G 6
Ling-ho (river), China ..... 107 N 7
Ling-shi, China ..... 107 J 3
Lingsugur, British India ..... 105 F 11
Linguaglossa, Italy, '81, 9,952. 94 M 13
Linguetta, Cape, Turkey in Europe ..... 98 B 8
Lingzi Thang, British India... 104 G 2
Lingzi Thang Plains, British India ..... 104 G 2
Linhares, Brazil ..... 71 K 7
Linière, Quebec ..... 61 N 6
Linkany, Russia ..... 97 F 7
Linkenholt, England ..... 77 E 5
Lin-kiang, China ..... 107 K 5
Linköping, Sweden, '91, 12,968. 95 J 7
Linkovo, Russia ..... 97 D 3
Linlithgow (county), Scotland, '91, 52,808 ..... 78 J 8
Linlithgow (town), Scotland, '91, 4,155 ..... 78 J 8
Linney Head, Wales ..... 75 B 10
Linnhe, Loch (inlet), Scotland. 78 F 6
Linnich, Germany, '95, 2,079.. 86 L 3
Linosa (island), Italy..... 92 F 12
Linschoten Islands, Japan ..... 108 P 5
Linsell, Sweden ..... 95 J 5
Linslade, England ..... 77 E 3
Linson, Africa ..... 111 E 8
Linstead, Jamaica ..... 68 H 6
Linsted, England ..... 77 L 5
Lintang, Mount, Borneo..... 116 E 5
Lintgen, Luxemburg..... 84 H 9
Linth (river), Switzerland .... 91 K 3
Lin-thing-chen, China ..... 107 N 6
Linthtal, Switzerland, '88, 809 91 K 4
Linthtal, Switzerland (on travel map) ..... 74 J 5
Linton, Australia, est.630 .... 115 G 7
Linton (Cambridge), England... 77 H 2
Linton (Kent), England ..... 77 K 6
Linton, New Brunswick..... 62 C 3
Linton (village), Scotland, '91, 359 ..... 78 K 8
Linton, East (village), Scotland, '91, 1,111 ..... 78 L 7
Linuangi, Africa ..... 112 K 11
Linum, Germany ..... 85 G 16
Linwood, Nova Scotia ..... 62 H 4
Linxe, France ..... 81 D 9
Linyante, Africa ..... 112 N 15
Linz, Austria, '90, 47,685..... 90 J 7
Linz, Austria (on travel map).. 74 M 4
Linz, Germany, '95, 3,354..... 86 L 5
Lion, Golfe du (gulf), France 81 K 9
Lion, Golfe du (gulf), France (on travel map) ..... 74 G 7
Lion-d'Angers, Le, France..... 80 D 5
Lion Hill, Colombia ..... 69 M 2
Lionshall, England ..... 75 G 9
Lions Head (Mt.), Cape Colony. 113 B 6
Lions Head, Little (Mt.), Cape Colony ..... 113 B 6
Lions Head (place), Ontario... 60 D 3
Lions Head (Mt.), Solomon Is. 117 K 5
Lions Rump (Mt.), Cape Colony 113 B 6
Liopesi, Greece, '89, 1,581..... 99 J 5
Liova, Africa ..... 112 M 15
Lipa, Africa ..... 112 K 10
Lipa, Austria ..... 90 J 13
Lipa, Rio (river), Colombia.... 70 C 2
Lipa, Philippine Is., est.43,408 116 F 2
Lipalule (river), South African Republic ..... 113 K 3
Lipara (island), Italy (see Lipari) ..... 94 M 12
Lipari, Italy ..... 94 M 12
Lipari, Isola (island), Italy.... 94 M 12
Lipari or Æolian Islands, Italy 92 H 9
Lipari or Æolian Islands, Italy (on local map) ..... 94 L 12
Lipcse, Nemet, Hungary ..... 89 L 2
Lipenda, Africa ..... 112 K 11
Lipepe, Kongo ..... 112 L 10
Lipes, Rio Grande de (river), Bolivia ..... 70 D 8
Lipetsk, Russia, '93, est.16,834 96 G 5
Lipetskoe, Russia ..... 97 G 8
Lipez, Nevada (Mt.), Bolivia.. 70 D 8
Liphook, England ..... 77 D 6
Lipik, Hungary ..... 89 J 6
Lipingo Mountains, Africa..... 112 P 13
Lip Island, Marshall Is. (see Lib) ..... 117 K 3
Lipke, Germany ..... 87 G 22
Lipnitza, Bulgaria ..... 98 H 5
Lipnitza, Turkey in Europe.... 98 F 7
Lipno, Russia, est.6,046..... 97 B 5
Li-po, China ..... 107 H 5
Lipovetz, Russia, est.7,691..... 97 G 7
Lipovik, Turkey in Europe .... 98 E 7
Lipovka, Russia ..... 97 F 2
Lipovskoi, Russia ..... 97 L 6
Lipowitz, Germany ..... 87 F 33
Lippa, Hungary, '90, 7,000..... 89 N 5
Lippe (principality), Germany, '95, 134,854 ..... 85 J 8
Lippe (river), Germany ..... 85 J 5
Lippe - Detmold (principality), Germany (see Lippe) ..... 85 J 8
Lippehne, Germany, '95, 4,010. 85 P 20
Lippspringe, Germany..... 85 J 8
Lippstadt, Germany, '95, 11,118 85 J 7
Lippstadt, Germany (on travel map) ..... 74 J 3
Lipsi, Russia ..... 97 L 6
Lipsia, Germany (see Leipzig).. 86 K 16
Lipsk, Russia ..... 97 D 5
Lipsko, Austria ..... 89 P 1
Lipso, Greece, '89, 713..... 99 H 3
Lipsos (island), Turkey in Asia 101 B 4
Liptau (comitat), Hungary (see Liptó) ..... 89 L 3
Lipthay, Villa, Hungary..... 89 O 8
Liptingen, Germany ..... 86 R 8
Liptó (comitat), Hungary, '90, 76,850 ..... 89 L 2
Liptó-Szent Miklós, Hungary... 89 L 2
Liptrap, Cape, Australia ..... 115 H 7
Lira, Africa ..... 112 P 10
Liranga, Africa ..... 112 L 11
Lirang Point, Java..... 116 D 6
Lirem (region), Africa ..... 112 P 10
Liria, Spain, '87, 9,089..... 83 M 5
Liris (river), Italy (see Garigliano) ..... 94 P 12
Lisaine (river), France..... 80 M 5
Lisan-el-Kabeh, Cape, Turkey in Asia ..... 101 F 4
Lisanelly, Ireland ..... 79 G 2
Lisbjerg, Denmark ..... 88 G 4
Lisboa, Portugal (see Lisbon).. 83 D 6
Lisbon (capital), Portugal, '91 (with Belem), est.308,701.... 83 D 6
Lisbon (district), Portugal, '90, 617,191 ..... 83 D 6
Lisbonne (Fr.), Portugal (see Lisbon) ..... 83 C 6
Lisburn, Ireland, '91, 12,250... 79 K 3
Liscanor Bay, Ireland ..... 79 B 6
Liscarroll, Ireland ..... 79 D 7
Lischau, Austria ..... 90 H 3
Lischau, Austria ..... 90 K 5
Lischnitz, Germany ..... 87 C 26
Liscomb, Nova Scotia ..... 62 G 4
Liscomb Island, Nova Scotia.. 62 H 5
Lisdoonvarna, Ireland ..... 79 C 5
Lisdowney, Ireland ..... 79 G 6
Lisgar, Quebec ..... 61 K 7

Lisgar (district), Manitoba, '91, 22,104 ... 63 M 4
Lisha, Russia ... 96 L 2
Lishneyka, Russia ... 97 E 6
Li-shui (river), China ... 107 J 5
Lisiansky Island, Oceanica ... 114 K 2
Lisieux, France, '91, 16,260 ... 80 F 3
Lisieux, France (on travel map) ... 74 D 4
Lisif, Cape, Russia ... 97 C 8
Liskaschanken, Germany ... 87 C 32
Liskeard, England, '91, 3,984 ... 75 D 13
Lisko, Austria ... 89 O 2
L'Isle, France (see Lille) ... 80 J 2
L'Isle, France ... 82 J 5
Lisle, Ontario ... 60 F 3
L'Isle, Switzerland, '88, 529 ... 91 B 5
L'Isle-Adam, France ... 82 E 2
L'Isle d'Albi, France ... 81 G 9
L'Isle-Jourdain, France ... 80 F 6
L' Isle-Jourdain, France ... 81 F 9
L' Isle-sur-Doubs, France ... 80 M 5
L'Isle-sur-Sorgue, France ... 81 F 11
L'Islet, Quebec, est.2,950 ... 61 O 4
L'Islet (county), Quebec, '91, 13,822 ... 61 O 4
Lismore, Ireland, '91, 1,632 ... 79 F 7
Lismore (island), Scotland, '91, 561 ... 78 E 6
Lismusken, Ireland, '91, 773 ... 79 G 3
Liss, England ... 77 D 6
Liss, Switzerland (see Lyss) ... 91 E 3
Lissa, Austria (communel, '90, 4,822 ... 89 H 8
Lissa, Canale di (channel), Austria ... 89 H 8
Lissa (island), Austria, '80, 7,871 ... 89 H 9
Lissa, Germany, '95, 13,599 ... 87 J 24
Lissa, Deutsch, Germany ... 87 K 24
Lissa, Germany (on travel map) ... 74 N 3
Lissabon (Ger.), Portugal (see Lisbon) ... 83 C 6
Lissa-an-der-Elbe, Austria ... 90 K 3
Lissar, Persia ... 103 C 2
Lissau, Germany ... 87 L 28
Lisse, Netherlands (commune), '94, est.3,277 ... 84 E 4
Lissongo, Africa ... 112 L 10
Lister and Mandal (amt), Norway, '91, 78,738 ... 95 E 7
Listerfjord (bay), Norway ... 95 E 7
Lister Lighthouse, Norway ... 95 E 7
Listowel, Ireland, '91, 3,506 ... 79 C 7
Listowel, Ontario, '91, 2,587 ... 60 E 4
Lisza Pass, Austria ... 89 J 2
Lit, Sweden ... 95 J 5
Litany, Nahr (river), Turkey in Asia ... 102 C 5
Litarole, Italy ... 92 M 2
Litauen (region), Russia (see Lithuania) ... 97 E 5
Litava (river), Austria ... 90 H 4
Litcham, England ... 76 O 7
Litchborough, England ... 77 C 2
Litchfield, England ... 77 B 5
Litchig, Turkey in Asia ... 101 J 3
Lith, Turkey in Asia ... 102 H 6
Lithari, Cape, Greece ... 99 L 3
Litherland, England ... 76 O 2
Lithgow, Australia, a4,000 ... 115 H 6
Lithing, River, England ... 76 G 2
Lithuania (region), Russia ... 97 E 5
Lithuanie (region), Russia (see Lithuania) ... 97 E 5
Litin, Russia, est.10,115 ... 97 F 7
Litino, Cape, Crete ... 99 C 9
Lit Island, Dutch East India ... 116 E 5
Litlington, England ... 77 G 2
Litochori, Turkey in Europe ... 98 E 8
Litoral (former department of Bolivia), Chile ... 72 D 8
Litorale, Austria (see Coastland) ... 90 H 12
Litorale di Malamocco (island), Italy ... 92 K 3
Litschau, Austria ... 90 L 6
Littal, Austria ... 90 K 11
Littau, Austria ... 89 H 2
Littau, Switzerland, '88, 258 ... 91 G 3
Littis, Russia ... 97 F 1
Little Abaco (island), Bahama Islands ... 67 G 1
Little Altcar, England ... 76 N 2
Little Andaman Island, British India ... 106 A 9
Little Athabasca River, Canada (see Clearwater River) ... 63 J 2
Little Bahama Bank, Bahama Islands ... 67 F 1
Little Balkan (Mt.), Central Asia ... 100 H 5
Little Bar, Bermudas ... 67 M 4
Little Barford, England ... 77 F 2
Little Barrier Island, New Zealand ... 117 E 2
Little Barton, England ... 77 K 1
Little Bassa, Liberia ... 111 D 9
Little Bassam, Africa ... 111 E 9
Little Basses (rocks), Ceylon ... 105 H 16
Little Bay, Australia ... 115 J 3
Little Bay, Jamaica ... 68 G 6
Little Bedwin, England ... 77 A 5
Little Belt, Denmark (see Lille Belt) ... 88 F 6
Little Bentley, England ... 77 M 3
Little Billing, England ... 77 D 1
Little Black River, Canada ... 63 M 3
Little Botel Tabago (island), Japan ... 108 L 8
Little Bras d' Or, Nova Scotia. 62 J 3
Little Bras d' Or Lake, Nova Scotia ... 62 J 3
Little Braxted, England ... 77 K 3
Little Britain, Ontario ... 60 G 8
Little Bromley, England ... 77 M 3
Little Brosna River, Ireland ... 79 E 5
Little Burn Point, Canada ... 63 H 1
Littlebury, England ... 77 H 2
Little Candield, England ... 77 J 3
Little Cayman (island), West Indies ... 67 E 5
Little Chart, England ... 77 K 6
Little Chesterford, England ... 77 H 2
Little Chishall, England ... 77 H 2
Little Churchill River, Canada. 63 M 2
Little Colonsay (island), Scotland ... 78 D 7
Little Compton, England ... 77 A 3
Little Corn Island, Nicaragua ... 66 N 7
Little Crosby, England ... 76 O 2
Little Cumbrae Island, Scotland, '91, 17 ... 78 F 8
Little Current, Ontario ... 60 D 2
Little Dean, England ... 75 G 10
Little Desert, Africa (see Afelele) ... 111 F 5
Little Dunmow, England ... 77 J 3
Little Easton, England ... 77 J 3
Little Finborough, England ... 77 L 2
Little Fish Rapid, Canada ... 63 E 1
Little Gaddesden, England ... 77 F 3
Little Gandak (river), British India ... 104 K 6
Little Glace Bay (place), Nova Scotia, a3,000 ... 62 K 3
Little Gransden, England ... 77 G 2
Little Green, England ... 77 K 2
Little Hallingbury, England ... 77 H 3
Little Hampton, England, '91, 4,452 ... 75 M 12
Little Hampton, England (on travel map) ... 74 D 3
Little Holland, England ... 77 M 3
Little Ilford, England ... 75 P 13
Little Inagua Island, Bahama Islands ... 67 J 1
Little Kei Island, Molucca Is ... 116 H 6
Little Kingshill, England ... 77 E 4
Little Kumania (district), Hungary ... 89 L 5
Little Kurile Strait, Japan ... 108 Q 1
Little Lahu, Africa ... 111 E 9
Little Lake, Canada ... 63 G 1
Little Lake Ha Ha, Quebec ... 61 N 2
Little Laver, England ... 77 H 3
Little Leighs, England ... 77 J 3
Little Letaba Gold Field, South African Republic ... 113 K 2
Little Letaba River, South African Republic ... 113 K 2
Little Linford, England ... 77 E 2
Little Lions Head (Mt.), Cape Colony ... 113 B 6
Little Loch Broom (inlet), Scotland ... 78 F 4
Little London, Jamaica ... 68 G 6
Little Lorraine, Nova Scotia ... 62 K 4
Little Maplestead, England ... 77 K 3
Little Marlow, England ... 77 D 4
Little Mecattina River, Quebec 61 J 2
Little Melch Thal (valley), Switzerland ... 91 G 4
Little Minch, The (strait), Scotland ... 78 C 4
Little Mistassini Lake, Canada 61 D 2
Little Munden, England ... 77 G 3
Little Namaqualand (region), Cape Colony ... 113 C 5
Little Neva (river), Russia ... 97 E 8
Little Newcastle, Wales ... 75 C 10
Little Nicobar (island), British India ... 106 A 11
Little Nosob (river), Africa ... 113 D 2
Little Oakley, England ... 77 M 3
Little Ofner Island, Hungary ... 89 P 7
Little Okhta, Russia ... 97 F 9
Little Ombongo (district), Africa ... 112 L 15
Little Opeongo Lake, Ontario ... 60 H 2
Little Ormes Head, Wales ... 76 E 6
Little Ouob (river), Africa (see Khodeib) ... 113 D 2
Little Parndon, England ... 77 H 3
Little Paternoster Islands, Dutch East India ... 116 E 5
Little Popo, Africa (see Klein-Popo) ... 111 G 9
Littleport, England ... 75 N 9
Little Quill Lake, Canada ... 63 L 3
Little Redang Island, Siam ... 106 F 12
Little River, Australia ... 115 B 1
Little River (place), Australia, a250 ... 115 B 1
Little River (place), Jamaica ... 68 H 6
Little River, New Brunswick ... 62 C 3
Little River, Newfoundland ... 62 J 6
Little River (place), Nova Scotia ... 62 C 5
Little River (place), Nova Scotia ... 62 F 5
Little River Cheticamp (place), Nova Scotia ... 62 H 3
Little Ross (point), Scotland ... 78 J 10
Little Russia (division), Russia, '97, 14,222,614 ... 97 J 7
Little Saint Bernard (pass), France ... 81 N 7
Little Saling, England ... 77 J 3
Little Salmon River, Canada ... 63 C 1
Little Sampford, England ... 77 J 3
Little Sands, Prince Edward Island ... 62 G 4
Little San Salvador (island), Bahama Islands ... 67 G 2
Little Scheidegg (Mt.), Switzerland ... 91 F 5
Little Schütt Island, Hungary ... 89 J 4
Little Sesters, Liberia ... 111 D 9
Little Slave Lake, Canada ... 63 H 3
Little Smoky River, Canada 63 G 3
Little Sombourn, England ... 77 B 6
Little Sound, Bermudas ... 67 P 3
Little Spree (river), Germany ... 86 K 19
Little Stambridge, England ... 77 L 4
Little Staughton, England ... 77 F 1
Little Stonham, England ... 77 M 2
Little Table Island, Spitzbergen 3 O 8
Little Tey, England ... 77 K 3
Little Thurlow, England ... 77 J 2
Little Tibet (province), British India (see Baltistan) ... 104 E 2
Littleton, England ... 77 B 6
Littleton, Ireland ... 79 F 6
Littleton Island, Greenland ... 3 B 9
Little Totham, England ... 77 L 3
Little Utzen (river), Russia ... 96 J 6
Little Wallachia (division), Rumania ... 98 F 1
Little Waltham, England ... 77 K 3
Little Wenham, England ... 77 L 2
Little White River, Ontario ... 60 B 1
Little Wigborough, England ... 77 L 3
Little Wilbraham, England ... 77 J 2
Little Winnipeg Lake, Manitoba (see Lake Winnipegosis) ... 63 L 3
Little Woolston, England ... 77 E 2
Little Wymondley, England ... 77 G 3
Little Yeldham, England ... 77 K 2
Litterale, Austria (see Coastland) ... 90 H 12
Lituania (region), Russia (see Lithuania) ... 97 E 5
Litubi, Africa ... 112 P 16
Litwa, Russia (see Lithuania) ... 97 E 5
Litwa, Russia, est.3,438 ... 96 H 4
Llubitchna Planina (Mt.), Turkey in Europe ... 98 B 5
Lluboml, Russia ... 97 E 6
Liubovia, Servia ... 98 B 4
Liu-chan, China ... 107 H 6
Liu-kiu, Great (Island), Japan ... 108 P 6
Liu-kiu Islands, Japan, '93, est.410,881 ... 108 M 7
Liu-pa, China ... 107 H 4
Liu-yang, China ... 107 J 5
Livada Bay, Greece ... 99 B 4
Livadia, Greece (see Levadia) ... 99 G 4
Livadia, Cape, Greece ... 99 M 5
Livadia, Russia ... 97 K 9
Livanates, Greece, '89, 1,021 ... 99 H 3
Livarot, France ... 82 A 2
Livarzi, Greece, '89, 1,072 ... 99 E 5
Lively Island, Falkland Islands, South America ... 72 F 14
Livenhof, Russia ... 97 F 3
Livenza (river), Italy ... 93 N 3
Liverdun, France ... 82 N 3
Livermere, England ... 77 L 1
Livernon, France ... 81 G 8
Liverpool, Australia, est.4,460 ... 115 J 6
Liverpool, England, '91, 517,980 ... 76 F 6
Liverpool, England (on travel map) ... 74 C 2
Liverpool (local map of), England ... 76 P 3
Liverpool, Port, Madagascar ... 112 T 12
Liverpool, Nova Scotia, '91, 2,465 ... 62 E 5
Liverpool, New, Quebec ... 61 Q 6
Liverpool Coast, Greenland ... 3 L 7
Liverpool Range, Australia ... 115 J 6
Liverpool River, Australia ... 115 E 2
Livigno, Valle di (valley), Italy 93 H 2
Livinenthal (valley), Switzerland (see Valle Leventina) ... 91 J 5
Livings Creek, Nicaragua ... 66 M 4
Livingston, Guatemala, '93, 1,978 ... 66 F 4
Livingston, Scotland ... 78 F 2
Livingstone (explorer's route), Africa ... 109 H 6
Livingstone, Canada ... 63 L 4
Livingstone (river), Kongo (see Kongo) ... 112 M 10
Livingstone Mountains, Africa. 112 P 13
Livingstonia, Africa ... 112 P 14
Livinuen, Africa ... 112 Q 10
Livland (government), Russia (see Livonia) ... 97 E 3
Livno, Bosnia ... 89 J 8
Livny, Russia, est.20,358 ... 97 L 5
Livö (island), Denmark ... 88 E 3
Livonia (government), Russia, '97, 1,300,401 ... 97 E 3
Livonie (government), Russia (see Livonia) ... 97 E 3
Livorno, Italy (see Leghorn) ... 93 H 7
Livourne, Italy (see Leghorn) 93 H 7
Livron, France ... 74 G 6
Llwa, Wady, Turkey in Asia ... 102 E 5
Lixnaw, Ireland ... 79 B 7
Lixouri, Greece (see Lixuri) ... 99 B 4
Lixuri, Greece, '89, 5,740 ... 99 B 4
Liz, Turkey in Asia ... 101 I 3
Lizard (point), England (see Lizard Head) ... 75 B 4
Lizard Head, England ... 75 B 11
Lizard Island, Australia ... 115 H 2
Lizard Point, England (see Lizard Head) ... 75 B 4
Lizy-sur-Ourcq, France ... 82 G 2
Ljan, Norway ... 95 G 7
Ljubinje, Bosnia ... 89 K 9
Ljubuski, Bosnia ... 89 J 8
Ljungan (river), Sweden ... 95 K 5
Ljusä, Sweden ... 95 M 3
Ljusdal, Sweden ... 95 J 6
Ljusne, Sweden ... 95 K 6
Ljusne Elf (river), Sweden ... 95 H 5
Ljusterö, Sweden ... 95 L 7
Llacostera, Spain ... 83 P 3
Llaimas, Volcano, Chile ... 72 C 11
Llalai Hills, Africa ... 112 Q 15
Llama, Peru ... 70 B 5
Llamanillo, Cayo (Island), Cuba 68 F 2
Llanasa, Santo Domingo ... 68 E 6
Llana, Cayo de la (island), Cuba ... 68 G 4
Llana, Rio de la (river), Cuba ... 68 G 2
Llanarth, Wales ... 75 D 9
Llandabarn fyndyy, Wales ... 75 F 9
Llanberis, Wales ... 76 E 6
Llanberis, Pass of, Wales ... 76 D 6
Llanbrynmair, Wales ... 76 E 7
Llandaff, Wales ... 75 F 11
Llanddwyn Island, Wales ... 76 C 6
Llanddwywe, Wales ... 76 E 7
Llandebie, Wales ... 75 E 10
Llandeloy, Wales ... 75 B 10
Llandilofawr, Wales ... 75 E 10
Llandovery, Wales, '91, 1,728 ... 75 E 9
Llandowror, Wales ... 75 C 10
Llandrillo, Wales ... 76 F 7
Llandudno, Wales, '91, 7,348 ... 76 E 6
Llandudno, Wales (on travel map) ... 74 C 2
Llandyssil, Wales ... 75 D 9
Llanelly (Brecon), Wales ... 75 F 10
Llanelly (Carmarthen), Wales, '91, 23,937 ... 75 D 10
Llanelly, Wales (on travel map) 74 C 3
Llanerchymedd, Wales ... 76 C 6
Llanes, Spain, '87, 18,808 ... 83 H 1
Llanfair, Wales ... 76 F 7
Llanfairfechan, Wales, '91, 2,407 ... 76 E 6
Llanfechell, Wales ... 76 C 6
Llanfihangel ar Arth, Wales ... 75 D 9
Llanfyllin, Wales, '91, 1,753 ... 76 F 7
Llangadock, Wales ... 75 E 10
Llangafelach, Wales ... 75 D 10
Llangefni, Wales, '91, 1,624 ... 76 D 6
Llangeitho, Wales ... 75 D 9
Llangennech, Wales ... 75 E 10
Llangollen, Wales, '91, 3,225 ... 76 F 6
Llangorse, Wales ... 75 F 10
Llangranog, Wales ... 75 D 9
Llangurig, Wales ... 75 E 9
Llangynidr, Wales ... 75 F 10
Llanidloes, Wales, '91, 2,574 ... 75 E 9
Llanllwchairn, Newtown and, Wales, '91, 6,610 ... 76 F 8
Llannon, Wales ... 75 D 10
Llano, Puente, Spain ... 83 J 6
Llano del Chilicote (plain), Mexico ... 64 G 3
Llano de los Cristianos (plain), Mexico ... 64 G 3
Llanos (plain), Brazil ... 70 D 4
Llanos, Los, Santo Domingo ... 68 F 6
Llanos de Chiquitos (plain), Bolivia ... 70 E 8
Llanos de Guaraos (plain), Bolivia (see Llanos de Guarayos). 70 E 7
Llanos de Guarayos (plain), Bolivia ... 70 E 7
Llanos de los Chiquitos (plain), Bolivia (see Llanos de Chiquitos) ... 70 E 8
Llanos del Urgel (plain), Spain 83 N 3
Llanos de Manso (plain), Bolivia ... 70 E 8
Llanos de Manzo (plain), Bolivia (see Llanos de Manso).. 70 E 8
Llanos de Mojos (plain), Bolivia 70 E 6
Llanos de Temalhuacan, Mexico 65 E 6
Llanquihue, Lake, Chile ..... 72 C 12
Llanquihue (province), Chile, '95, 78,315 ... 72 C 12
Llanrhaindr yn Mochnant, Wales ... 76 F 7
Llanrhystyd, Wales ... 75 D 9
Llanrwst, Wales ... 76 E 6
Llansá, Spain ... 83 Q 2
Llansantffraid, Wales ... 75 D 9
Llansawel, Wales ... 75 E 9
Llanstephan, Wales ... 75 D 10
Llantada, Cuba ... 68 F 3
Llanthony Abbey, England .... 75 F 10
Llantrissant, Wales ... 75 F 10
Llantwitt Major, Wales ..... 75 E 11
Llanuras (trffic), Costa Rica .. 66 M 9
Llanuwchllyn, Wales ... 76 E 7
Llanwrtyd, Wales ... 75 E 9
Llanybyther, Wales ... 75 D 9
Llan-y-mynech, England ..... 76 F 7
Llata, Peru ... 70 B 5
Llechrhyd, Wales ... 75 C 9
Llera, Mexico ... 64 J 6
Llerena, Spain, '87, 6,179 ..... 83 G 6
Lleyn Peninsula, Wales ..... 76 C 7
Llico, Chile ... 72 C 10
Llorena, Point, Costa Rica ... 66 M 11
Lloyd, Port, Africa ... 108 P 7
Lloyd Bay, Australia ... 115 G 2
Llullaillaco, Volcano, Chile .... 72 D 8
Llummayor, Spain, '87, 9,194 .. 83 P 5
Llyn Tegid Lake, Wales ..... 76 E 7
Lobanno, Germany ... 87 E 27
Lo, French Indo-China ..... 106 F 3

Loa (river), Chile, '85, 1,101 ... 70 D 8
Loa, Mauna (volcano), Hawaii. 117 O 3
Loai-ta Bank, East India Is.... 116 E 2
Loamba (river), Africa ..... 112 N 14
Loa-un, Chlon ..... 107 K 5
Loanda, Africa (see São Paulo de Loanda) ..... 112 K 13
Loanda (native state), Africa.. 112 K 13
Loange (river), Kongo ..... 112 L 12
Loango (French Kongo), Africa 112 J 12
Loango (region), Africa ..... 112 J 12
Loango, Kongo ..... 112 K 12
Loangwa River, Africa ..... 112 O 14
Loanhead, Scotland, '91, 3,241.. 78 J 2
Loano, Italy, '81, 2,734 ..... 93 D 6
Loarre, Spain ..... 83 M 2
Loba (river), Colombia ..... 70 C 2
Loban Basty, Cape, Russia .... 97 K 9
Lobaskol Island, Russia ..... 96 K 2
Lobatani, Africa ..... 113 H 2
Löbau (island), Austria ..... 90 F 6
Löbau (Prussia), Germany, '95, 4,404 ..... 87 E 30
Löbau (Prussia), Germany (on travel map) ..... 74 M 3
Löbau (Saxony), Germany, '95, 8,694 ..... 86 K 20
Lobcombe Corner, England .... 77 A 6
Lobe (river), Africa ..... 111 J 10
Löbejün, Germany, '95, 3,216... 85 J 14
Lobenstein, Germany, '90, 2,603 86 M 13
Lobetob, Mount, Dutch East India ..... 116 F 6
Lobi (native state), Africa .... 111 F 8
Löbnitz, Germany ..... 85 J 15
Lob-nor (lake), East Turkestan. 107 D 3
Lobo, Africa ..... 112 Q 15
Lobos, Argentina ..... 72 F 11
Lobos, Cayo (island), Bahama Islands ..... 67 G 3
Lobos, Cayo (island), Cuba .... 68 H 2
Lobos, Cabo (cape), Mexico .... 64 C 3
Lobos, Isla de (island), Mexico.. 64 D 4
Lobos, Isla de (island), Mexico.. 65 J 2
Lobos (island), Spain ..... 83 O 8
Lobos de Afuera (rock), Peru .. 70 A 5
Lobos de Tierra (rock), Peru... 70 A 5
Lobositz, Austria, '90, 4,269 ... 90 H 2
Lobos ó del Cerro (Mt.), Uruguay ..... 72 H 13
Lobsens, Germany, '95, 2,285.. 87 F 25
Lobsonka (river), Germany .... 87 F 25
Loburg, Germany, '95, 2,196 .. 85 H 15
Locana, Italy, '81, 458..... 93 B 4
Locarno, Switzerland, '88, 2,556 91 J 6
Locate, Italy ..... 93 F 4
Loch, Ile du (island), France... 80 A 5
Loch, Cam (lake), Scotland .... 78 G 3
Lochaber, Nova Scotia ..... 62 H 4
Lochaber (district), Scotland.. 78 G 6
Lochaber Bay, Quebec ..... 61 D 7
Loch a Bhealaich (lake), Scotland ..... 78 E 4
Loch Achray (lake), Scotland.. 78 H 7
Loch a Chroisg (lake), Scotland 78 F 4
Loch Affric (lake), Scotland ... 78 F 5
Loch a Chriama (lake), Scotland 78 G 3
Lochaline, Scotland ..... 78 E 6
Loch Alsh (inlet), Scotland .... 78 E 5
Lochaa Fada (lake), Scotland.. 78 F 4
Lochan na Hearba (lake), Scotland ..... 78 H 6
Loch Arienas (lake), Scotland . 78 E 6
Loch Arkaig (lake), Scotland.. 78 F 6
Loch Assynt (lake), Scotland .. 78 G 3
Loch Avich (lake), Scotland .... 78 F 7
Loch Awe (lake), Scotland .... 78 F 7
Loch Bad a Ghaill (lake), Scotland ..... 78 F 3
Loch Beunnachan (lake), Scotland ..... 78 F 4
Loch Bee (lake), Scotland ..... 78 B 5
Loch Beinn a' Mheadhoin (lake), Scotland ..... 78 G 5
Loch Boisdale (inlet), Scotland. 78 B 5
Loch Bracadale (inlet), Scotland 78 C 5
Loch Broom (inlet), Scotland.. 78 F 4
Loch Broom, Little (inlet), Scotland ..... 78 F 4
Loch Brora (lake), Scotland ... 78 J 3
Loch Buy (inlet), Scotland .... 78 E 7
Loch Calder (lake), Scotland.. 78 J 2
Loch Caolisport (inlet), Scotland ..... 78 E 8
Lochcarron, Scotland ..... 78 F 5
Loch Carron (inlet), Scotland. 78 F 5
Loch Chlair (lake), Scotland ... 78 J 3
Loch Coir an Fhearna (lake), Scotland ..... 78 H 3
Loch Creran (inlet), Scotland. 78 F 6
Loch Damh (lake), Scotland .... 78 E 5
Loch Dee (lake), Scotland .... 78 H 9
Loch Dochart (lake), Scotland 78 H 7
Loch Donvegan (inlet), Scotland 78 C 4
Loch Dornal (lake), Scotland.. 78 G 9
Loch Dulch (inlet), Scotland .. 78 F 5
Loch Dungeon (lake), Scotland. 78 H 9
Loch Duu na Seilcheig (lake), Scotland ..... 78 H 5
Loche, Fort La, Canada ..... 63 J 2
Loché, France ..... 82 C 6
Loch Earn (lake), Scotland .... 78 H 7
Loch Eck (lake), Scotland .... 78 F 7
Loch Eford (inlet), Scotland .... 78 B 4
Loch Eil (lake), Scotland ..... 78 F 6
Loch Eirebuil (inlet), Scotland 78 G 3
Lochem, Netherlands (commune), '94, est.3,797 ..... 84 H 4
Loch Erlcht (lake), Scotland.. 78 H 6
Loch Erisort (inlet), Scotland.. 78 D 3
Loches, France, '91, commune, 5,132; town, 3,655..... 82 B 6
Loch Etive (lake), Scotland .... 78 F 6
Loch Ewe (inlet), Scotland .... 78 E 4
Loch Eye (lake), Scotland .... 78 H 4
Loch Eynort (inlet), Scotland. 78 B 5
Loch Fannich (lake), Scotland.. 78 F 4
Loch Finlas (lake), Scotland... 78 H 9
Loch Frenchie (lake), Scotland 78 J 7
Loch Frisa (lake), Scotland .... 78 D 6
Loch Fyne (inlet), Scotland .... 78 F 7
Loch Gair (inlet), Scotland .... 78 E 4
Loch Garry (lake), Scotland .... 78 G 5
Loch Garry (lake), Scotland .... 78 H 6
Lochgelly, Scotland, '91, 4,133 78 K 7
Lochgilphead (village), Scotland, '91, 1,320 ..... 78 E 7
Loch Glass (lake), Scotland ... 78 G 4
Loch Glencoul (inlet), Scotland. 78 G 3
Lochgoilhead, Scotland ..... 78 G 7
Loch Gorm (lake), Scotland .... 78 D 8
Loch Grennoch (lake), Scotland. 78 H 9
Loch Gruinart (inlet), Scotland. 78 D 8
Loch Hope (lake), Scotland .... 78 G 3
Loch Hourn (inlet), Scotland.. 78 E 5
Loch Indaal (inlet), Scotland.. 78 D 8
Loch Insh (lake), Scotland .... 78 H 5
Lochinver, Scotland ..... 78 F 3
Loch Inver (inlet), Scotland .. 78 F 3
Loch Katrine (lake), Scotland. 78 H 7
Loch Ken (lake), Scotland .... 78 H 9
Loch Kishorn (inlet), Scotland. 78 E 5
Loch Laggan (lake), Scotland.. 78 H 6
Loch Laidon (lake), Scotland.. 78 G 6
Loch Langabhat (lake), Scotland 78 C 3
Loch Laoghal (lake), Scotland.. 78 H 3
Loch Laxford (inlet), Scotland. 78 G 3
Lochlee, Scotland ..... 78 L 6
Loch Leven (lake), Scotland ... 78 F 6
Loch Leven (lake), Scotland .. 78 K 7
Loch Limhe (inlet), Scotland.. 78 F 6
Loch Lochy (lake), Scotland .. 78 G 6
Loch Lomond, Nova Scotia, a400 62 J 4
Loch Lomond (lake), Scotland. 78 G 7
Loch Lubnaig (lake), Scotland. 78 H 7
Loch Luichart (lake), Scotland. 78 G 4
Loch Lyon (lake), Scotland ... 78 G 6
Lochmaben (village), Scotland, '91, 1,038 ..... 78 K 9
Loch Macaterick (lake), Scotland ..... 78 H 9
Loch Maree (lake), Scotland.. 78 F 4
Loch Menteith (lake), Scotland 78 H 7
Loch Monar (lake), Scotland.. 78 F 5
Loch Morar (lake), Scotland .. 78 E 6
Loch Morie (lake), Scotland ... 78 G 4
Loch Morlich (lake), Scotland. 78 J 5
Loch Mnlek (lake), Scotland ... 78 K 6
Loch Mullardoch (lake), Scotland ..... 78 F 5
Lochnagar (Mt.), Scotland .... 78 K 6
Loch na Keal (inlet), Scotland. 78 D 7
Loch na Meide (lake), Scotland 78 G 3
Loch na Sheallag (lake), Scotland ..... 78 F 4
Loch Naver (lake), Scotland ... 78 H 3
Loch Ness (lake), Scotland ... 78 G 5
Loch Nevis (inlet), Scotland ... 78 E 5
Loch of Hartray (lake), Scotland ..... 78 K 1
Loch of Stenness (lake), Scotlaod ..... 78 K 2
Loch Oich (lake), Scotland .... 78 G 5
Loch Ossian (lake), Scotland... 78 G 6
Loch Quoich (lake), Scotland.. 78 F 5
Loch Rannoch (lake), Scotland. 78 H 6
Lochranza, Scotland ..... 78 F 8
Loch Riceawr (lake), Scotland. 78 H 9
Loch Riddon, Scotland ..... 78 F 8
Loch Roag (inlet), Scotland ... 78 C 3
Loch Ruthven (lake), Scotland. 78 H 5
Loch Ryan (inlet), Scotland ... 78 F 10
Loch Scammadale (lake), Scotland ..... 78 F 7
Loch Scavaig (inlet), Scotland. 78 D 5
Loch Seresort (inlet), Scotland. 78 D 5
Loch Seridain (inlet), Scotland. 78 D 7
Loch Seaforth (inlet), Scotland. 78 C 3
Loch Sealg (inlet), Scotland ... 78 D 3
Loch Shiel (lake), Scotland .... 78 E 6
Loch Shin (lake), Scotland .... 78 G 3
Loch Skinaskink (lake), Scotland ..... 78 F 3
Loch Snizort (inlet), Scotland. 78 D 4
Loch Spelve (inlet), Scotland... 78 E 7
Loch Staosunaig (inlet), Scotland ..... 78 D 7
Loch Stornoway (inlet), Scotland ..... 78 E 8
Loch Strathbeg (lake), Scotland 78 N 4
Loch Sunart (inlet), Scotland... 78 E 6
Loch Sween (inlet), Scotland .. 78 E 8
Loch Tarbert (inlet), Scotland.. 78 D 8
Loch Tarbert, West (inlet), Scotland ..... 78 E 8
Loch Tarbert, West (inlet, Hebrides), Scotland ..... 78 C 4
Loch Tay (lake), Scotland..... 78 H 6
Loch Torridon (inlet), Scotland. 78 E 4
Loch Torridon, Upper (inlet), Scotland ..... 78 E 4
Loch Treig (lake), Scotland ... 78 G 6
Loch Trool (lake), Scotland ... 78 G 9
Loch Tuath (inlet), Scotland .. 78 D 6
Loch Tulla (lake), Scotland.... 78 G 6
Loch Tummel (lake), Scotland. 78 J 6
Loch Urr (lake), Scotland .... 78 H 9
Loch Uskavagh (inlet), Scotland 78 B 5
Loch Venuachar (lake), Scotland 78 H 7
Lochwinnoch (village), Scotland, '91, 1,413 ..... 78 A 2
Lochy, Loch (lake), Scotland ... 78 G 6
Locke (Mt.), Bosnia ..... 89 J 8
Locken, Germany ..... 87 E 31
Lockeport, Nova Scotia, a750.. 62 D 6
Lockerbie (town), Scotland, '91, 2,391 ..... 78 K 9
Lockinge, East, England ..... 77 B 4
Lücknitz, Germany ..... 85 F 19
Lockwood, Cape, Arctic Region. 3 G 7
Lockwood (explorer), May, 1883, Arctic Region ..... 3 A 8
Lockwood and Brainard (explorers), May, 1882, Arctic Region ..... 3 H 6
Lockwood Island, Arctic Region 3 H 6
Locle, Le, Switzerland, '88, 8,480 ..... 91 C 3
Locmariaquer, France ..... 80 B 5
Locmine, France ..... 80 C 5
Loco, Switzerland, '88, 392 ... 91 J 6
Löcse, Hungary (see Leutschau) 89 M 2
Locumba, Rio (river), Peru .... 70 C 7
Locust Hill (place), Ontario... 60 F 4
Loda, Russia ..... 97 F 2
Lodafe, Africa ..... 112 O 9
Lodalskaupen (Mt.), Norway.. 95 E 6
Loddon, England ..... 76 Q 7
Lodeinoi Polie, Russia, est.1,449 96 F 3
Lodève, France, '91, 9,650 .... 81 C 11
Lodève, France (on travel map) 74 F 7
Lodhikhera, British India ..... 104 G 9
Lodhran, British India ..... 104 C 5
Lodi, Italy, '81, 18,689 ..... 93 F 4
Lödingen, Norway ..... 95 J 2
Lodji, Kongo ..... 112 M 11
Lodore Fall, England ..... 76 F 3
Lodosa, Spain ..... 83 L 2
Lodrone, Austria ..... 90 B 12
Lódz, Russia, '97, 314,780 .... 97 B 6
Lódz, Russia (on travel map) .. 74 O 3
Löcche, Switzerland (see Leuk). 91 E 6
Loenen, Netherlands ..... 83 G 4
Loengwe River, Africa ..... 112 N 14
Lof, Lake, Russia ..... 96 G 2
Löfänger, Sweden ..... 95 M 4
Löffingen, Germany ..... 86 R 7
Loffoden (islands), Norway (see Lofoten) ..... 95 H 3
Lofley, Cape, Franz Josef Land 3 A 2
Lofoden (islands), Norway (see Lofoten) ..... 95 H 3
Lofoten (islands), Norway .... 95 H 3
Loftcha, Bulgaria (see Lovatz) 98 G 5
Lofthouse (parish), England, '91, 3,967 ..... 76 L 3
Loftus, England (see Lofthouse) 76 L 3
Lofu (river), Africa ..... 112 O 13
Logan, Australia, '91, GI ..... 115 H 4
Logan, Mount, Canada ..... 63 A 1
Logan Rock, England ..... 75 C 15
Loganville, Nova Scotia ..... 62 F 4
Logaru Lake, Greece ..... 99 C 2
Lögde Elf (river), Sweden ..... 95 L 4
Logéard, France ..... 82 A 3
Logh, Africa ..... 110 R 9
Logie, Scotland ..... 78 K 7
Logie Buchan, Scotland ..... 78 N 5
Logie Head, Scotland ..... 78 L 4
Logierait, Scotland ..... 78 J 6
Lognina, Capo (cape), Italy ... 94 N 14
Logone, Africa, a15,000 ..... 110 K 8
Logone (district), Africa ..... 110 K 8
Logone (river), Africa ..... 110 K 8
Logor Kuh (Mt.), Baluchistan.. 103 L 7
Logroño, Spain, '87, 15,567 .... 83 K 2
Logroño, Spain (on travel map). 74 C 7
Logroño (province), Spain, '87, 181,465 ..... 83 K 2
Logrosan, Spain ..... 83 G 5
Lögstör, Denmark, '90, 1,556 .. 88 E 3
Lögstör Bredning (fiord), Denmark ..... 88 E 3
Lögten, Denmark ..... 88 G 4
Lognno, Cape, Africa ..... 112 R 14
Lohals, Denmark ..... 88 H 6
Lohamuren River, China ..... 107 K 2
Lohara, British India ..... 104 H 9
Loharano, Madagascar ..... 112 S 15
Lohardaga, British India ..... 104 K 8
Lohardugga, British India (see Lohardaga) ..... 104 K 8
Loharo, British India ..... 104 F 5
Lohe (river), Germany ..... 87 K 24
Lohcia, Turkey in Asia, a6,000. 102 H 8
Lobeya, Turkey in Asia (see Lohela) ..... 102 H 8
Lobeyyah, Turkey in Asia (see Lohela) ..... 102 H 8
Lobhof, Germany ..... 86 Q 14
Lohne, Germany ..... 85 G 7
Löhne, Germany ..... 85 H 8
Löhne, Germany (on travel map) 74 J 2
Lo-ho (river), China ..... 107 J 4
Lohr, Germany, '90, 4,207 .... 86 N 10
Lohsul, British India ..... 104 E 6
Loi, Mong, Burma ..... 106 D 3
Loief, Russia ..... 97 H 6
Loigny, France ..... 82 D 4
Loin (river), France ..... 82 B 5
Loing, Canal de, France ..... 82 F 4
Loing (river), France ..... 82 F 5
Loi Nung, Burma ..... 106 D 3
Loir (river), France ..... 82 C 4
Loire, Haute- (department), France, '96, 316,699 ..... 81 J 7
Loire (department), France, '96, 625,336 ..... 81 K 7
Loire (river), France ..... 80 D 5
Loire (river), France ..... 81 K 7
Loire (river), France (on travel map) ..... 74 D 5
Loire-Inférieure (department), France, '96, 646,172 ..... 80 D 5
Loiret (department), France, '96, 371,019 ..... 82 E 4
Loiret (river), France ..... 82 E 5
Loir-et-Cher (department), France, '96, 278,153 ..... 82 C 5
Loitsch, Unter, Austria ..... 90 J 12
Loitz, Germany, '95, 3,893 .... 85 E 17
Loivre, France ..... 82 H 2
Loiza, Porto Rico, '87, 9,549 ... 68 K 1
Loja, Ecuador, a10,000 ..... 70 B 4
Loja (province), Ecuador, '89, est.66,456 ..... 70 B 4
Loja, Spain, '87, 19,120 ..... 83 H 7
Lojano, Italy ..... 93 K 6
Loje (river), Africa ..... 112 K 12
Lojo, Russia ..... 97 E 1
Lojo, Lake, Russia ..... 97 D 1
Loka, Africa ..... 112 J 10
Lokchima (river), Russia ..... 96 K 3
Lokera, Africa ..... 112 O 14
Lokeren, Belgium, '90, 19,667.. 84 C 6
Lokhoguile, Africa ..... 111 E 8
Lokhum, Nepal ..... 104 L 6
Lokhvitza, Russia, est.10,409 .. 97 J 6
Lökken, Denmark ..... 88 F 2
Lokko, Port, Africa ..... 111 C 8
Loklon River, Chinese Empire.. 107 D 2
Loknia, Russia ..... 97 H 3
Loko (French Kongo), Africa.. 112 L 10
Loko (Niger Territories), Africa 111 J 8
Lokofe, Africa ..... 112 O 9
Lokoja, Africa ..... 111 H 9
Lokon, Mount (volcano), Celebes 116 F 4
Lokongo, Africa ..... 112 K 11
Loky, Fort, Madagascar ..... 112 T 13
Lolland, Denmark (see Laaland) 88 K 7
Lolo (river), Africa ..... 112 K 11
Lolo (tribe), Kongo (see Baloloi 112 M 11
Loloda, Molucca Is. ..... 116 G 4
Lolodorf, Africa ..... 112 J 10
Lolos (tribe), China ..... 107 G 5
Lom (river), Africa ..... 110 K 9
Lom (river), Africa (see Sanaga) ..... 111 J 10
Lom (river), Bulgaria ..... 98 F 5
Lom, Kara (river), Bulgaria .. 98 K 5
Lom, Norway ..... 95 F 6
Lom, Siam ..... 106 E 6
Loma, Mexico ..... 64 G 5
Loma Loma, Fiji ..... 117 D 3
Lomami (river), Kongo ..... 112 M 11
Lomas, Cape, Peru ..... 70 B 7
Lombardia, Italy ..... 93 G 4
Lombardia (compartimento), Italy (see Lombardy) ..... 93 F 3
Lombard Range, Brazil ..... 71 G 3
Lombardy (compartimento), Italy, '81, 3,680,615; '95, est. 4,032,668 ..... 93 F 3
Lombez, France ..... 81 F 9
Lomblen Island, Dutch East India ..... 116 F 6
Lomboe Island, Dutch East India (see Lombok Island) .... 116 E 6
Lombok, Dutch East India .... 116 E 6
Lombok, Mount, Dutch East India ..... 116 E 6
Lombok Island, Dutch East India (large scale map of) .. 116 E 6
Lombok (island, Dutch), Oceanica, a540,000 ..... 114 C 5
Lombok Strait, Dutch East India ..... 116 E 6
Lombotina, Greece ..... 99 E 3
Lommatzsch, Germany, '95, 2,971 ..... 86 K 17
Lommel, Belgium, '90, 3,252 ... 84 F 6
Lomnitz, Austria ..... 90 K 5
Lomnitz, Austria ..... 90 L 2
Lomof, Nijni, Russia, est.9,482 ..... 96 H 5
Lomond, Ben (Mt.), Australia.. 115 K 6
Lomond, Loch (lake), Scotland.. 78 G 7
Lomond, Ben (Mt.), Scotland .. 78 G 7
Lomond Hill, Scotland ..... 78 K 7
Lomont, Mootagnes (Mt.), France ..... 80 M 5
Lom Palanka, Bulgaria, a8,200. 98 F 5
Lom Pat, French Indo-China .. 106 H 8
Lompul, Africa ..... 111 B 7
Lomsha, Russia (see Lomzha).. 97 C 5
Lomwe (district), Africa ..... 112 Q 14
Lomza (government), Russia (see Lomzha) ..... 97 C 5
Lomzha, Russia, '90, est.18,405. 97 C 5
Lomzha (government), Russia, '97, 585,781 ..... 97 C 5
Lon (river), Russia ..... 97 F 5
Lonato, Italy, '81, 2,006 ..... 93 H 4
Lonban, Burma ..... 106 A 3
Lonbok Bay, Celebes ..... 116 F 4
Londa, British India ..... 105 E 12
Londerzeel, Belgium, '90, 4,707. 84 D 7
Londesborough, Ontario ..... 60 D 4
Londhu, Scotland ..... 78 E 4
Londinières, France ..... 82 C 1
London, East, Cape Colony, '91, 6,924 ..... 113 J 7
London (capital, city proper), England, '91 (day pop.), 301,384 ..... 75 N 14
London (capital, city proper), England, '91 (night pop.), 37,694 ..... 75 N 14
London (county), England, '91, 4,232,118 ..... 77 G 5
London (greater), England, '91, 5,633,332; '96, est.6,177,913.. 77 G 4

London

London (inner), England, '91, 4,211,056; '96, est.4,411,271.. 77 G 4
London (outer ring), England, '91, 1,422,276; '96, est.1,756,421 .. 77 G 4
London, England (on travel map) .. 74 D 3
London, Little, Jamaica .. 68 G 6
London, Ontario, '91, 31,977 .. 60 D 5
London, New, Prince Edward Island .. 62 F 3
London Bridge Station, London, England .. 77 G 5
London Colney, England .. 77 F 4
Londonderry, Cape, Australia .. 115 D 2
Londonderry, Ireland, '91, 33,200 79 G 2
Londonderry (county), Ireland, '91, 152,009 .. 79 H 2
Londonderry, Nova Scotia .. 62 F 4
Londonderry Islands, Chile .. 72 C 15
London Reef, Central America .. 66 N 5
London Reefs, East India Is. .. 116 D 3
Lonely Island, Arctic Region .. 3 J 2
Lonely Island, Ontario .. 60 D 2
Lonely Island, Siberia .. 100 L 1
Long (explorer), Aug., 1867, Arctic Region .. 3 D 3
Long, Mong, French Indo-China 106 E 4
Longa, Cape, Africa .. 112 K 13
Longa (river), Africa .. 112 K 13
Longa, Rio (river), Brazil .. 71 J 4
Longa, Kilonga, Kongo .. 112 N 10
Longamo, Africa .. 112 N 14
Longarone, Italy, '81, 988 .. 93 M 2
Longashek, Mount, Siberia .. 100 M 2
Longay (island), Scotland .. 78 E 5
Long Bar, Bermudas .. 67 M 3
Long Bay, Australia .. 115 J 1
Long Bay, Australia .. 115 J 3
Long Bay, Cape Colony .. 113 B 6
Long Bay, Jamaica .. 68 G 6
Long Bird Island, Bermudas .. 67 P 3
Long Buckby, England .. 77 C 1
Long Cay, British Honduras .. 66 H 2
Long Chuyan, French Indo-China 106 G 9
Long Compton, England .. 77 A 3
Longcott, England .. 77 A 4
Long Creek, Canada .. 63 K 4
Long Creek (place), Prince Edward Island .. 62 F 3
Long Crendon, England .. 77 D 3
Long Eaton, England .. 76 F 4
Longeau, France .. 82 L 5
Longecourt, France .. 82 L 6
Longelse, Denmark .. 88 H 7
Longendeti (Mt.), Africa .. 112 Q 10
Longeville, France .. 82 L 3
Longford, Australia, '91, 1,084. 115 K 6
Longford, Ireland, '91, 3,827 .. 79 F 4
Longford (county), Ireland, '91, 52,647 .. 79 F 4
Longford Castle, England .. 77 A 6
Longford Mills, Ontario .. 60 F 3
Longformacus, Scotland .. 78 L 8
Long Harbor, Newfoundland .. 62 J 6
Long Head (Mt.), Australia .. 115 H 4
Long Island, Bahama Islands.. 67 H 3
Long Island, Bermudas (see Hamilton Island) .. 67 P 3
Long Island, Canada .. 59 O 5
Long Island, New Guinea (Dutch) .. 116 H 5
Long Island, New Guinea (German) .. 116 H 2
Long Island, New Zealand .. 117 B 10
Long Island, Nova Scotia .. 62 O 5
Long Island Bay, Ireland .. 79 B 9
Longjumeau, France, '91, 2,551. 82 E 3
Long La, French Indo-China .. 106 J 7
Long Lake, Canada .. 63 K 4
Long Lake, New Brunswick .. 62 O 2
Long Lake, Ontario .. 60 J 5
Long Lake (Champdaln), Quebec .. 61 H 4
Long Lake (Ottawa), Quebec .. 61 D 6
Long Lake (Témiscouata), Quebec .. 61 R 4
Longlaketon, Canada .. 63 K 4
Longlier, Belgium, '90, 1,141 .. 84 G 9
Long Marston, England .. 77 E 3
Long Melford, England .. 77 L 2
Longmerah, Borneo .. 116 D 4
Longnl, France .. 82 B 3
Longnor, England .. 76 J 6
Longo, Africa .. 112 L 10
Longobary, Lake, Siberia .. 96 N 2
Longobucco, Italy, '81, 2,240.. 92 K 8
Longoli, Kongo .. 112 M 10
Longone, Porte, Italy, '81, 1,168 94 H 9
Longonot, Mount, Africa .. 112 Q 11
Longos (peninsula), Turkey in Europe .. 98 F 8
Longotoma, Chile .. 72 H 13
Long Point, Canada .. 63 M 3
Long Point, New Brunswick .. 62 D 4
Long Point, Newfoundland .. 62 H 5
Long Point, New Zealand .. 117 C 9
Long Point (place), Nova Scotia 62 H 4
Long Point, Ontario .. 60 E 5
Long Point, Quebec, a1,400.. 61 H 7
Long Point Bay (place), Ontario 60 E 5
Long Pond, Newfoundland .. 62 J 5
Longpont, France .. 82 G 2
Longpré, France .. 80 G 2
Long Preston, England .. 76 H 4
Long Range (Mts.), Newfoundland .. 62 J 5
Long Range (Mt.), St. Helena. 109 F 7
Long Range Point, Saint Helena .. 109 F 7
Longreach, Australia, '91, 157.. 115 G 4
Longridge, England .. 76 G 5
Longriggend (village), Scotland, '91, 1,403 .. 78 J 8
Long Sault, Ontario .. 60 G 1
Long Stanton, England .. 77 H 1
Long Stowe, England .. 77 G 2
Long Strait, Arctic Region .. 3 C 3
Long Stratton, England .. 76 P 8
Long Sutton, England .. 77 D 6
Longton, England, '91, 31,327.. 76 H 7
Longton Green, England .. 77 M 1
Longtown, England .. 76 G 3
Longue, France .. 80 F 5
Longueau, France .. 82 E 1
Longueuil, Quebec, '91, 2,757 .. 61 H 7
Longueville, Australia .. 115 J 2
Longueville (Seine-et-Marne), France .. 82 G 3
Longueville (Seine-Inférieure), France .. 82 C 1
Longuimai, Volcano, Chile .. 72 C 11
Longuyon, France, '91, 2,618 .. 82 M 2
Longuyon, France (on travel map) .. 74 G 4
Longwood, Ireland .. 79 H 5
Longwood, Saint Helena .. 109 F 7
Longworth, England .. 77 B 4
Longwy, France, '91, 6,978 .. 82 M 1
Lonigo, Italy, '81, 4,054 .. 93 K 4
Löningen, Germany .. 85 G 6
Lonneker, Netherlands (commune), '94, est.8,424 .. 84 J 4
Lonny, France .. 82 K 1
Lonona, Celebes .. 116 F 5
Lonsdale, Point, Australia .. 115 B 2
Lonsdale, Kirkby, England, '91, 1,802 .. 76 H 4
Lonsee, Germany .. 86 P 10
Lons-le-Saunier, France, '91, 12,610 .. 80 L 6
Lons-le-Saunier, France (on travel map) .. 74 G 5
Lönstrup, Denmark .. 88 F 2
Lonyabánya, Hungary .. 89 L 3
Lonza (river), Switzerland .. 91 F 5
Loochoo Islands, Japan (see Liu-kiu) .. 108 N 7
Looe, West, England .. 75 D 13
Looe Bay, England .. 75 D 13
Lookout, Cape, Canada .. 59 O 5
Lookout Point, Argentina .. 72 D 13
Loon Lake, Canada .. 63 G 2
Loon Lake, Ontario .. 60 G 3
Loon-op-Zand, Netherlands (commune), '94, est.7,453 .. 84 F 5
Loon River, Canada .. 59 G 5
Loon River, Canada .. 63 H 2
Loop Head, Ireland .. 79 B 6
Loos, France, '91, 7,924 .. 80 H 2
Loosdrecht, Netherlands (commune), '94, est.3,135 .. 84 F 4
Loosduinen, Netherlands (commune), '94, est.4,643 .. 84 D 4
Loose, England .. 77 K 6
Looz, Belgium, '90, 2,349 .. 84 F 7
Lopashicheskaya, Russia .. 97 F 6
Lopatka, Cape, Siberia .. 100 S 3
Lope, Africa .. 112 J 11
Lopepe, Africa .. 113 H 2
Lopevi Volcano, New Hebrides Islands .. 117 K 8
Lopez, Cape, Africa .. 112 J 11
Lopez, Island, Uruguay .. 72 F 12
Loplenno, Germany .. 87 G 25
Lopori (river), Kongo .. 112 M 10
Loppen (island), Norway .. 95 M 1
Loppington, England .. 76 G 7
Lopuszna, Austria .. 89 R 3
Loquillo, Porto Rico .. 68 K 1
Lora (river), Afghanistan .. 104 A 4
Lora, La (district), Spain .. 83 H 2
Lora del Rio, Spain, '87, 8,341. 83 G 7
Lora Hamun, Baluchistan .. 103 L 6
Loralai, British India .. 104 B 4
Loran, Island, Venezuela .. 70 E 2
Loran, Isla (island), Venezuela. 70 E 2
Lorca, Spain, '87, 58,327 .. 83 L 7
Lorch (am-Rhein), Germany, '95, 2,150 .. 86 M 6
Lorch (Württemberg), Germany 86 P 10
Lorey, France .. 82 E 4
Lord Howe Island, Low Archipelago (see Marutea) .. 117 P 10
Lord Howe Island, Oceanica .. 114 H 8
Lord Howe Islands, Solomon Islands (see Ongtong Java).. 117 K 3
Lord Loughborough's Island, Burma .. 106 C 9
Lord Mayor Bay, Arctic Region .. 3 F 9
Lord Mayor Bay, Canada .. 59 M 2
Lord North (island), East India Islands .. 116 H 4
Lords Cove (place), New Brunswick .. 62 B 4
Lordel (ledge of rock), Germany .. 86 M 6
Lorelay, Germany (see Lorelei). 86 M 6
Lörenskog, Norway .. 95 D 1
Lorenzana, Spain, '87, 5,099 .. 83 E 1
Lorenzdorf, Germany .. 87 K 22
Lorenzo, Cerra de San (Mt.), Spain .. 83 J 2
Lorenzo Marques (province), Africa (see Lourenço Marquez).. 113 L 3
Loreo, Italy .. 93 M 4
Loreto, Argentina, '90, a1,500. 72 E 9
Loreto, Bolivia .. 70 E 7
Loreto, Colombia .. 70 C 4
Loreto (Ancona), Italy, '81, 4,134 93 P 8
Loreto (Teramo), Italy .. 94 Q 10
Loreto (department), Peru, '76, 61,125 .. 70 B 5
Lorette, Quebec .. 61 M 5
Lorette, Anchemme, Quebec .. 61 M 5
Loretto, Italy (see Loreto) .. 93 P 8
Lorgues, France .. 81 H 11
Lorian Lake, Africa .. 112 Q 10
Larien, Columbia .. 70 B 2
Lorient, France, '96, 41,894 .. 80 B 5
Lorient, France (on travel map) 74 C 5
L'Orient, France (see Lorient). 80 B 5
L'Original, Ontario, '91, 1,002. 60 L 2
Loring, Ontario .. 60 E 2
Lorlol, France .. 81 K 8
Lormes, France, '91, 2,079 .. 82 H 6
Lorne, Mount, Canada .. 63 C 1
Lorne, Nova Scotia, a1,400.. 62 G 4
Lorne, Port, Nova Scotia .. 62 D 5
Lorne, West, Ontario .. 60 D 5
Lorne, Quebec .. 61 L 7
Lorne, Firth of (channel), Scotland .. 78 E 7
L'Orne Bank, Oceanica .. 114 M 7
Lorneville Junction, Ontario.. 60 G 3
Loroybi Mountains, Africa .. 112 Q 10
Lorquin, Mount, French Guiana 71 G 3
Lörrach, Germany, '90, 9,147.. 86 K 6
Lörrach (kreis), Germany, '90, 95,143 .. 86 K 6
Lorraine (old province), France 80 C 2
Lorraine (bezirk), Germany, '95, 524,885 .. 86 O 4
Lorraine (territory), Germany (on travel map) .. 74 H 4
Lorraine, Little, Nova Scotia.. 62 K 2
Lorrez-le-Bocage, France .. 82 F 4
Lorrha, Ireland .. 79 E 5
Lorri, Turkey in Asia .. 101 H 2
Lorris, France .. 82 F 5
Lorsch, Germany, '90, 3,683 .. 86 N 8
Lorup, Germany .. 85 G 6
Los, Sweden .. 95 J 6
Los Andes, Chile, '85, 7,533 .. 72 J 14
Losandes (state), Venezuela, '91, 336,146 .. 70 C 2
Los Angeles, Chile .. 72 H 13
Los Angeles, Peru .. 70 D 7
Los Aves (islands), Venezuela.. 70 D 1
Los Cabezas, Spain .. 83 G 8
Los Cochinos (rocks), Honduras 66 J 3
Los Conucos, Santo Domingo.. 68 D 7
Los dos Montones, Santo Domingo .. 68 D 6
Losenstein, Austria .. 90 J 8
Los Falcones (islands), Cuba.. 68 E 1
Losheim, Germany .. 86 M 3
Losheim, Germany .. 86 N 4
Los Hermanos (islands), Cuba.. 68 C 2
Los Hermanos (island), Venezuela .. 70 E 1
Loshnitza, Russia .. 97 G 4
Lo-shui (river), China .. 107 H 3
Losice, Russia .. 97 D 5
Los Indios, Santo Domingo.... 68 D 5
Losinoyka, Russia .. 97 H 6
Los Islands (British), Africa... 111 C 8
Los Jardines (island), Oceanica. 114 G 2
Los Lajas, Mexico .. 65 H 4
Loslau, Germany, '95, 2,458... 87 N 28
Los Linderos, Chile .. 72 J 15
Los Llanos, Santo Domingo ... 68 F 6
Los Monegros (district), Spain.. 83 M 3
Lösning, Denmark .. 88 F 5
Losoncz, Hungary, '90, 7,460.. 89 L 3
Losovaia, Russia .. 97 L 7
Los Palitos, Santo Domingo ... 68 F 6
Los Pedroches (district), Spain. 83 H 6
Losper Plaats (settlement), Cape Colony .. 113 D 6
Los Rios, Santo Domingo .. ... 68 D 7
Los Roques (islands), Venezuela 70 D 1
Los Salas, Mexico .. 65 E 2
Los Santos, Colombia .. 70 A 2
Los Santos, Spain, '87, 6,500.. 83 F 6
Los Santos (islands), West Indies (see Iles des Saintes).... 67 O 7
L'Osse (river), France .. 81 F 9
Losser, Netherlands (commune), '94, est.5,058 .. 84 J 4
Losset, Scotland .. 78 E 9
Lossiemouth (village), Scotland, '91, 3,486, with Branderburgh 78 K 4
Lössnitz, Germany, '95, 5,902.. 86 L 16
Lostallo, Switzerland, '88, 201.. 91 K 6
Los Tocones, Santo Domingo... 68 F 6
Lostorf, Switzerland, '88, 768.. 91 F 2
Lost River, Quebec .. 61 F 7
Lostwithiel, England, '91, 1,379 75 C 13
Losva (river), Russia .. 96 M 3
Los Vasquez, Chile .. 72 H 14
Los Yebenes, Spain, '87, 5,019 . 83 H 5
Lot (department), France, '96, 240,403 .. 81 G 8
Lot (river), France .. 81 F 8
Lotbinière, Quebec, est.1,425... 61 L 5
Lotbinière (county), Quebec, '91, 20,688 .. 61 L 6
Lot - et - Garonne (department), France, '96, 286,377 .. 81 F 8
Loth, Scotland .. 78 J 3
Lothringen (bezirk), Germany (see Lorraine) .. 86 O 4
Lothrops Reef, Brazil .. 71 K 7
Loting, China .. 107 J 6
Lotlokani, Africa .. 113 G 1
Lot No. 11, Prince Edward Island .. 62 F 3
Lötschen Thal (valley), Switzerland .. 91 F 5
Lots Wife (island), Oceanica... 114 F 2
Lots Wife (Mt.), Saint Helena.. 109 E 7

Löwenhagen

Lottin, Germany .. 87 E 24
Lotus, Africa .. 110 Q 8
Lötzen, Germany, '95, 5,602 .. 87 D 34
Lötzen, Germany (on travel map) .. 74 Q 1
Lotzwil, Switzerland, '88, 1,039 91 F 3
Louans, France .. 82 B 6
Loudéac, France .. 80 C 4
Loudun, France, '91, 4,052.... 80 F 6
Loudun, France (on travel map) 74 D 5
Loudwater, England .. 77 D 4
Loue (river), France .. 81 G 7
Loueche, Switzerland (see Leuk) 91 E 6
Louezon, Monts de (Mts.), France .. 81 H 8
Loughbeg, Ireland, '91, 536.... 79 E 8
Lough Beg (lake), Ireland.... 79 H 2
Loughborough, England, '91, 18,196 .. 76 K 7
Loughbrickland, Ireland .. 79 J 3
Lough Corrib (lake), Ireland.. 79 C 5
Lough Derravaragh (lake), Ireland .. 79 G 4
Lough Foyle (bay), Ireland.... 79 G 1
Loughgall, Ireland .. 79 H 3
Loughgilly, Ireland .. 79 E 4
Lough Lene (lake), Ireland .... 79 G 4
Lough Melvin (lake), Ireland... 79 E 3
Lough Neagh (lake), Ireland... 79 J 2
Lough Oughter (lake), Ireland.. 79 G 3
Loughrea, Ireland, '91, 2,815... 79 D 5
Lough Ree (lake), Ireland..... 79 F 4
Loughros Beg Bay, Ireland.... 79 D 2
Loughros More Bay, Ireland.... 79 D 2
Lough Sheelin (lake), Ireland... 79 G 4
Lough Swilly (bay), Ireland.... 79 F 1
Loughton, England .. 77 D 2
Loughton, England .. 77 H 4
Louhans, France, '91, 4,548.... 80 L 6
Louis, Port (Falkland Islands), South America .. 72 F 14
Louisa, Quebec .. 61 F 7
Louisburg, Nova Scotia, est. 1,116 .. 62 J 4
Louisburgh, Ireland, '91, 400.. 79 B 4
Louise Island, British Columbia 63 D 3
Louiseville, Quebec, '91, 1,740. 61 H 6
Louis Fontein, Cape Colony ... 113 C 6
Louisiade Archipelago, Oceanica 114 G 6
Loulé, Portugal, '90, est.18,872 83 D 7
Loup, La (river) France..... 81 J 11
Loup, Rivière du, Quebec, a300 61 F 3
Loup, Rivière du, Quebec..... 61 H 6
Loup, Rivière du (river), Quebec 61 H 5
Loupe, La, France .. 82 B 4
Loup en Bas, Rivière du, Quebec .. 61 Q 3
Loup Station, Rivière du, Quebec .. 61 P 3
Lourdes, France, '91, 6,976.... 81 F 9
Lourdes, France (on travel map) 74 E 7
Lourenço Marquez, Africa, a8,000 .. 113 L 3
Lourenço Marquez (province), Africa .. 112 P 15
Lourenço Marquez (province), Africa .. 113 L 3
Lourenzo Point, Portugal..... 83 O 7
L'Ourcq, Canal de, France .... 82 F 3
Lourical, Portugal, '78, 5,148.. 83 D 5
Lourmarin, France .. 81 F 11
Lourons, Le, France .. 80 D 5
Loury, France .. 82 E 4
Lousa Candal, Sierra de (Mt.), Portugal .. 83 E 4
Louth, Australia, a150..... 115 G 6
Louth, England, '91, 10,010.... 76 M 6
Louth, England (on travel map) 74 D 2
Louth, Ireland ..... 79 H 4
Louth (county), Ireland, '91, 71,038 .. 79 J 4
Louvain, Belgium, '90, 40,624; '95, est.41,547 .. 84 E 7
Louvain, Belgium (on travel map) .. 74 G 3
Louve, France .. 80 L 2
Louvemont, France .. 82 L 3
Louvière, La., Belgium, '90, 14,257 .. 84 D 8
Louviers, France, '91, 9,979.... 82 C 2
Louvres, France .. 82 F 2
Lovale (region), Africa .. 112 M 14
Lovania (L.), Belgium (see Louvain) .. 84 E 7
Lovar, Persia (see Rawar) .... 103 G 5
Lovat (river), Russia ..... 97 H 3
Lovatz, Bulgaria, est.7,092 .... 98 G 5
Loven, Belgium (see Louvain) . 84 E 7
Lovere, Italy, '81, 2,530 ..... 93 H 3
Lovetch, Bulgaria (see Lovatz). 98 G 5
Lovisa, Russia, est.1,755 ..... 97 F 1
Lovns, Denmark ..... 88 E 3
Lovns Bredning (fjord), Denmark .. 88 E 3
Lovot, Russia ..... 97 K 5
Low, Quebec ..... 61 C 7
Lowa (river), Kongo ..... 112 N 11
Low Archipelago (islands, French), Oceanica, a6,000.... 114 O 6
Low Archipelago Islands, Oceanica (local map of) ..... 117 L 7
Low Bentham, England ..... 76 H 4
Lowell, New, Ontario..... 60 F 3
Löwen (Ger.), Belgium (see Louvain) .. 84 E 7
Löwen, Germany, '95, 2,622.... 87 L 26
Löwenberg (Brandenburg), Germany ..... 85 G 17
Löwenberg (Silesia), Germany, '95, 5,010 ..... 87 K 22
Löwenhagen, Germany ..... 87 C 32

Löwenörn, Cape, Greenland ... 3 L 10
Löwentin See (lake), Germany. 87 E 34
Lower Alsace (bezirk), Germany, '95, 638,624 ... 86 Q 5
Lower Argyle, Nova Scotia .... 62 D 6
Lower Arrow Lake, British Columbia ... 63 G 4
Lower Austria (province), Austria, '90, 2,661,799 ... 90 M 7
Lower Avon (river), England (see Avon) ... 75 H 11
Lower Barneys River (place), Nova Scotia ... 62 G 4
Lower Barvas, Scotland ... 78 D 3
Lower Bavaria (bezirk), Germany, '95, 673,523 ... 86 P 15
Lower Bayble (village), Scotland, '91, 481 ... 78 D 3
Lower Brailes, England ... 77 B 2
Lower Burma (province), India, '91, 4,658,627 ... 106 B 5
Lower California, Mexico, '95, 42,287 ... 64 E 3
Lower Carp Lake, Canada .... 63 H 1
Lower Chindwin (division) Burma ... 106 B 3
Lower Clatford, England, ... 77 A 6
Lower Cochin China, French Indo-China (see Cochin China) 106 G 10
Lower Eatington, England .... 77 A 2
Lower Egypt, Egypt ... 110 O 3
Lower Engadine (valley), Switzerland ... 91 N 4
Lower Franconia (bezirk), Germany, '95, 632,588 ... 86 M 11
Lower Granville, Nova Scotia .. 62 D 5
Lower Halling, England ... 77 J 5
Lower Halstow, England .... 77 K 5
Lower Hardres, England ... 77 M 6
Lower Heyford, England .... 77 C 3
Lower Ireland, Quebec, a1,800. 61 M 6
Lower Lake Macnean, Ireland. 79 F 3
Lower l'Ardoise, Nova Scotia.. 60 J 4
Lower Lemington, England .... 77 A 3
Lower Lesehen, Germany .... 87 J 22
Lower Merton, England (see Merton) ... 77 G 3
Lower Nechaco River, British Columbia ... 63 F 3
Lower Newcastle, New Brunswick ... 62 D 2
Lower Nicola, British Columbia 63 F 4
Lower Pool of Gihon, Palestine 102 A 3
Lower Prince William, New Brunswick ... 62 C 4
Lower Seal Lake, Canada ... 59 P 5
Lower Selma, Nova Scotia .... 62 F 4
Lower Settlement, Nova Scotia 62 H 4
Lower Shuckburgh, England .. 77 B 1
Lower Siam British Sphere, Siam (see Malay Peninsula). 106 D 10
Lower Stewiacke, Nova Scotia. 62 F 4
Lower Tugela (division), Natal. 113 K 5
Lower Tunguska (river), Siberia 109 M 2
Lower Ücker See (lake), Germany ... 85 F 18
Lower Wallop, England ... 77 A 6
Lower Wentworth, Nova Scotia 62 F 4
Lower Woodstock, New Brunswick ... 62 B 3
Lower Worton, England ... 77 B 3
Lowerzer See (lake), Switzerland ... 91 H 3
Lowestoft, England, '91, 23,347 76 Q 8
Lowestoft, England (on travel map) ... 74 F 2
Lowicz, Russia, '90, est.8,740.. 97 B 5
Lowicz, Russia (on travel map) 74 P 2
Lowing, Afghanistan ... 103 L 4
Low Leyton (suburb of London), England ... 75 O 13
Lowther, New Zealand ... 117 B 9
Lowther Hill, Scotland ... 78 J 9
Lowtherstown, Ireland ... 79 F 3
Loxa, Ecuador (see Loja) ... 70 B 4
Loxa, Spain (see Loja) ... 83 H 7
Loxéville, France ... 82 L 3
Loxley, England ... 77 A 2
Loxwood, England ... 77 E 6
Loyalty Islands (French), Oceanica, a20,000 ... 114 H 7
Loyalty, Islands, Oceanica (local map of) ... 117 J 10
Loydsdorp, South African Republic ... 113 K 3
Lozère, Monts de la (Mts.), France ... 81 J 8
Lozère (department), France, '96, 132,151 ... 81 J 8
Lozier, Mount, Canada ... 63 H 1
Lozoya (river), Spain ... 83 J 4
Lozoya River, Arctic Region .. 3 D 1
Lrzezany, Austria, '90, 6,628... 89 R 2
Lu, China ... 107 H 5
Luache, Africa ... 112 K 14
Luai, Africa ... 110 O 9
Luala (river), Africa ... 112 Q 15
Lualaba (district), Kongo ... 112 N 12
Lualaba (river), Kongo ... 112 N 12
Luabula (river), Africa ... 112 L 15
Luan, China ... 107 J 3
Luan Chau, French Indo-China 106 F 4
Luanda (river), Africa ... 112 L 13
Luang, French Indo-China .... 106 G 6
Luango (river), Africa ... 112 O 13
Luang Prabang, French Indo-China, a9,000 ... 106 F 5
Luanjo, Muene, Africa ... 112 L 14
Luapula (river), Kongo ... 112 N 12
Luarca, Spain ... 83 F 1
Luasi Hills, Africa ... 112 Q 14
Luba (tribe), Kongo (see Baluba) ... 112 N 12
Lubaczów, Austria ... 89 P 1
Lubahn, Russia ... 97 F 3
Lubahn, Lake, Russia ... 97 F 3
Lubalo Hills, Africa ... 112 M 16
Luban, Russia ... 97 H 2
Lubang Island, Philippine Is .. 116 E 2
Lubar, Russia ... 97 F 7
Lubartow, Russia, a5,183 ... 97 D 6
Lubavichi, Russia ... 97 H 4
Lübbecke, Germany, '95, 3,188. 85 H 8
Lübben, Germany, '95, 6,580 .. 85 J 18
Lübben, Germany (on travel map) ... 74 L 3
Lübbenau, Germany, '95, 3,813. 85 J 19
Lubcha, Russia ... 97 E 5
Lübeck (city proper), Germany, '95, 69,812 ... 85 E 12
Lübeck (part of Oldenburg), Germany ... 85 D 12
Lübeck (state and free city), Germany, '95, 83,324 ... 85 D 12
Lübeck, Germany (on travel map) ... 74 K 2
Lübeck Bay, Germany ... 85 D 12
Lubefu, Kongo ... 112 M 12
Lubefu (river), Kongo ... 112 M 12
Lüben, Germany, '95, 6,049 ... 87 K 23
Lubenz, Austria ... 90 G 3
Lubersac, France ... 81 G 7
Lubetz, Russia ... 97 H 6
Lubichi (river), Kongo ... 112 M 12
Lubichow, Germany ... 87 E 27
Lubicz, Russia ... 97 B 5
Lubieh, Turkey in Asia ... 102 G 6
Lubien, Russia ... 97 B 5
Lubisha, Turkey in Europe .... 98 C 8
Lublau, Alt, Hungary ... 89 M 2
Lublau, New, Hungary ... 89 M 2
Lublin, Russia, '93, est.51,930. 97 D 6
Lublin (government), Russia, '97, 1,152,662 ... 97 D 6
Lublinitz, Germany, '95, 3,388. 87 L 28
Lubli Pits, Africa ... 113 G 2
Lubnaig, Loch (lake), Scotland 78 H 7
Lubnoi, Russia ... 97 J 3
Lubny, Russia, est.10,569 ... 97 J 6
Lubolo (tribe) Africa ... 112 L 13
Lubonachi, Russia ... 97 G 5
Luboshevo, Russia ... 97 E 6
Lubow, Germany ... 87 E 23
Lubrin, Spain, '87, 6,294 .... 83 K 7
Lübtheen, Germany ... 85 F 13
Lubu, Mount, Sumatra ... 116 A 4
Lubudi (river), Kongo ... 112 M 12
Lubudi (river), Kongo ... 112 N 13
Lubue, Kongo ... 112 L 12
Lübz, Germany ... 85 F 14
Luc, Le, France ... 81 H 11
Lucan, Ireland, '91, 574 .... 79 J 5
Lucan, Ontario, '91, 920 .... 60 D 4
Lucas, Lake, Australia ... 115 D 4
Lucas Creek, New Zealand .... 117 F 8
Lucaya (island), Bahama Islands (see Great Abaco).... 67 G 1
Lucay-le-Mâle, France ... 82 C 6
Lucayos (islands), West Indies (see Bahama islands)... 67 H 2
Lucca, Italy, '81, town, 20,-421; commune, 68,116; '95, est.78,100 ... 93 J 7
Lucca (province), Italy, '81, 284,484; '95, est.290,200 .... 93 H 7
Lucca, Italy (on travel map).. 74 K 7
Lucé, Grand-, France ... 82 B 5
Lucea, Jamaica, '91, 1,595 .... 68 G 6
Luce Bay, Scotland ... 78 G 10
Lucena, Spain, '87, 21,271 .... 83 H 7
Lucena, Sierra de (Mt.), Spain. 83 J 7
Lucenay-l'Évêque, France .... 80 J 5
Lucens, Switzerland, '88, 1,341 91 C 4
Luceque, Fort, Africa ... 112 K 14
Lucera, Italy, '81, 14,067 .... 94 S 12
Lucerne, Quebec ... 61 C 7
Lucerne, Lake of, Switzerland. 91 H 3
Lucerne, Switzerland, '88, 20,-314 ... 91 H 3
Lucerne (canton), Switzerland, '88, 135,360; '94, est.135,813. 91 G 3
Lucerne, Switzerland (on travel map) ... 74 J 5
Luchan Chab, Persia ... 103 H 7
Luchang, Tibet ... 107 C 4
Lu-chan, China ... 107 K 4
Luchnze (tribe), Africa ... 112 L 14
Luchokskoe, Russia ... 101 M 2
Luchesa (river), Russia ... 97 J 3
Luchinets, Russia ... 97 G 7
Luchon, France (see Bagnères de Luchon) ... 81 F 10
Lüchow, Germany, '95, 2,750.. 85 G 13
Lu-chu Islands, Japan (see Liu-kiu) ... 108 O 6
Lucia, Brazil ... 71 J 8
Lucifer Light Ship, Ireland.... 79 J 7
Lucinico, Austria ... 90 G 12
Lucira, Africa ... 112 K 14
Luck, Russia (see Lutzk) ... 97 E 6
Lucka, Germany ... 86 K 15
Luckau, Germany, '95, 4,548.. 85 J 18
Luckenwalde, Germany, '95, 19,510 ... 85 H 17
Luckenwalde, Germany (on travel map) ... 74 L 2
Luckimpur, British India (see Lakhimpur) ... 106 B 1
Lucknow (and cantonment), British India, '91, 273,028 ... 104 H 6
Lucknow, Ontario, '91, 1,285.. 60 D 4
Lucon, France, '91, 6,536 .... 80 D 6
Lucon, France (on travel map). 74 D 5
Lucon Island, Philippine Islands (see Luzon) ... 116 F 1
Luconia Shoal, North, East India Islands ... 116 D 3
Lucques, Italy (see Lucca).... 93 J 7
Lucza, Austria ... 89 Q 3
Ludas, Hungary ... 89 P 5
Ludbreg, Hungary ... 89 H 5
Ludd, Palestine ... 102 B 8
Lude, Le, France ... 82 A 5
Lüdenscheid, Germany, '95, 21,-264 ... 86 K 6
Lüderitz, Germany ... 85 H 14
Lüderitz Bay, Africa (see Angra Pequena Bay) ... 113 B 4
Ludgershall (Buckingham), England ... 77 C 3
Ludgershall (Wilts), England.. 77 A 5
Ludhiana, British India, '91, 46,334 ... 104 F 4
Ludina, Africa ... 112 K 12
Lüdinghausen, Germany, '95, 2,528 ... 85 J 5
Ludinof, Russia ... 97 K 5
Ludlow, England, '91, 4,460... 75 G 9
Ludlow, Cape, Franz Josef Land 3 A 2
Ludlow, New Brunswick ... 62 C 3
Ludna, Russia ... 97 M 3
Ludom, Germany ... 87 G 24
Ludovicenm (academy), Budapest, Hungary ... 89 Q 8
Ludvika, Sweden ... 95 J 6
Ludvijud, Russia ... 97 F 6
Ludwigsburg, Germany, '95, 19,311 ... 86 P 9
Ludwigs Canal, Germany ... 86 O 13
Ludwigsfelde, Germany ... 85 H 17
Ludwigshafen (am Bodensee), Germany ... 86 R 9
Ludwigshafen (am Rhein), Germany, '95, 39,799... 86 O 7
Ludwigslust, Germany, '90, 6,500 ... 85 F 14
Ludwigslust, Germany (on travel map) ... 74 K 2
Ludwigsort, Germany ... 87 C 31
Ludwigsthal, Germany ... 86 O 17
Ludzhane, Eastern Rumelia ... 98 F 6
Luebo, Kongo ... 112 M 12
Luebo (river), Kongo ... 112 M 12
Luelle (river), Africa ... 112 M 13
Luembe (river), Kongo ... 112 N 12
Lufira (river), Kongo ... 112 N 13
Lufu, Kongo ... 112 K 12
Lug, River, England ... 75 G 9
Lug, Russia ... 97 G 2
Luga, Africa ... 111 B 7
Luga, Russia, est.3,324 ... 97 G 2
Luga (river), Russia ... 97 G 2
Lugagrano, Italy ... 93 G 5
Lugano, Lago di (lake), Italy.. 93 F 3
Lugano, Lago di (lake), Switzerland ... 91 J 7
Lugano, Switzerland, '88, 5,244 91 J 6
Lugansk, Russia, '89, est.16,046 96 G 6
Luganskaia, Russia, est.14,699. 96 H 6
Lugar (village), Scotland, '91, 1,288 ... 78 H 9
Lügde, Germany, '95, 2,508 ... 85 J 9
Lugh, Africa ... 112 R 10
Lughud, Africa ... 112 R 10
Lugi, Russia ... 97 J 4
Luginy, Russia ... 97 G 6
Lugnaquilla Mount, Ireland ... 79 J 6
Lugnetz Valley, Switzerland.. 91 K 4
Lugo, Italy, '81, 9,198 ... 93 L 6
Lugo, Italy (on travel map)... 74 K 6
Lugo, Spain, '87, 19,952 ..... 83 E 1
Lugo (province), Spain, '87, 432,165 ... 83 E 2
Lugos, Hungary, '90, 12,489.... 89 O 6
Lügumkloster, Germany, '95, 1,329 ... 85 B 9
Luhututu, Africa ... 113 E 2
Lui, Siam ... 106 E 6
Luichart, Loch (lake), Scotland 78 G 4
Luik, Belgium (see Liège)..... 84 G 7
Luimbe (tribe), Africa ... 112 L 13
Luing (island), Scotland, '91, 632 ... 78 E 7
Luino, Italy (see Luvino) ..... 93 E 2
Luisa, Cuba ... 68 H 3
Luisen Denkmal, Berlin, Germany ... 87 H 30
Luize River, Africa (see Chengane) ... 113 L 2
Luja (river), Russia ... 97 K 4
Lujan, Argentina ... 72 D 10
Lujan, Argentina, '90, a4,000.. 72 F 10
Lujenda River, Africa ... 112 Q 14
Luka (Dalmatia), Bosnia ..... 89 H 7
Luka (Herzegovina), Bosnia ... 89 L 8
Lukah, Arabia ... 102 J 2
Lukala (river), Africa ... 112 K 13
Lukassi (river), Kongo ... 112 N 12
Lukata, Kongo ... 112 O 11
Lukavitsa, Greece ... 99 E 5
Lukenia, Russia ... 97 G 3
Lukenye (river), Kongo ... 112 L 11
Lukenye (river), Kongo ... 112 M 11
Lukh, Russia, est.1,995 ..... 96 H 4
Lukhimpur, British India..... 104 H 5
Lukhsang, Siam ... 106 D 5
Lukh-sumu, Mongolia ..... 107 K 1
Lu-klang (river), China ..... 107 F 5
Lukindo, Kongo ... 112 M 11
Lukmanier Pass, Switzerland.. 91 J 5
Lukolela, Kongo ... 112 L 11
Lukovit, Bulgaria ... 98 G 5
Lukovo, Montenegro ... 98 B 6
Lukow, Russia, est.7,156 .... 97 D 6
Lukoyanof, Russia ... 96 H 4
Lu-kuan-ling Mountains, China. 107 H 3
Lukuga (river), Kongo ..... 112 N 12
Lukuga River, Africa ..... 112 Q 15
Lukul, Cape, Russia ..... 97 J 9
Lukulunga, Kongo ..... 112 N 12
Lukunga, Kongo ..... 112 K 12
Lukunor Island, Marshall Is... 117 M 4
Luleå, Sweden, '96, 7,084 .... 95 N 4
Luleå Lake, Stora, Sweden (see Stora Lulejaur) ... 95 L 3
Lule Elf (river), Sweden ... 95 M 3
Lules, Argentina, '90, a1,500.. 72 D 9
Luli, Africa ... 112 R 14
Luli (river), Africa ... 112 Q 14
Lulian, Persia ... 103 H 6
Lu-liang, China ... 107 G 5
Luli Bay, Africa (see Lurio Bay) ... 112 R 14
Lullingstone, England ... 77 H 5
Lulo (river), Africa ..... 112 L 13
Lulonga, Kongo ..... 112 L 10
Lulonga (river), Kongo ..... 112 M 10
Lulu (river), Kongo ..... 112 N 10
Lulualonga, Kongo ..... 112 M 12
Lulworth, West, England .... 75 H 12
Lumalla, Africa ..... 111 C 6
Lumbelley, Africa ..... 112 L 10
Lumbi, Africa ..... 112 K 12
Lumbi (river), Africa ..... 112 N 14
Lumbrein, Switzerland, '88, 354 91 K 4
Lumding, British India ..... 104 O 7
Lüm Fjord, Denmark (see Limfjord) ... 88 G 3
Lumphanan, Scotland ..... 78 L 5
Lumphinans (village), Scotland, '91, 1,007 ... 78 K 7
Lumpur, Kwala, Straits Settlements ... 105 N 15
Lumsden, Canada ... 63 K 4
Lumsden, New Zealand, '91, 226 117 B 9
Lumsden (village), Scotland, '91, 501 ... 78 L 5
Lumtong, Burma ... 106 B 1
Luna, La, Cuba ... 68 E 2
Lunain (river), France ..... 82 F 4
Lunan, Scotland ... 78 L 6
Lunan Bay, Scotland ..... 78 M 6
Lunas, France ... 81 B 11
Lunawada, British India, '91, 10,101 ... 104 D 8
Lund, Sweden, '96, 15,716 .... 95 H 9
Lunda (tribe), Kongo ..... 112 M 12
Lunda, Sarawak ... 116 C 4
Lundby, Denmark ... 88 K 6
Lunde, Norway ... 95 E 7
Laudenburg, Austria, '90, 6,430 89 J 3
Laudenburg, Austria (on travel map) ... 74 N 4
Lunderskov, Denmark ..... 88 E 6
Lundi River, Africa ..... 113 K 1
Lundy Island, England ..... 75 C 11
Lundys Lane, Ontario ..... 13 A 4
Lune, River, England ..... 76 G 4
Lüneburg, Germany, '95, 22,330 85 F 11
Lüneburg (bezirk), Germany, '95, 445,989 ... 85 F 11
Lüneburg, Germany (on travel map) ... 74 K 2
Lüneburger Heide (moor), Germany ... 85 F 11
Lüneburg Heath, Germany (see Lüneburger Heide) ... 85 F 11
Lunel, France, '91, 6,793 .... 81 D 11
Lunel, France (on travel map). 74 F 7
Lunel Viel, France ..... 81 D 11
Lünen, Germany, '95, 5,682 ... 85 J 6
Lunenburg, Nova Scotia, '91, 4,044 ... 62 E 5
Lunenburg (county), Nova Scotia, '91, 31,076 ..... 62 E 5
Lunéville, France, '91, 21,542.. 82 N 3
Lunéville, France (on travel map) ... 74 H 4
Lung, River, Ireland ..... 79 D 4
Lunga, Africa ..... 112 K 14
Lunga (island), Austria ..... 89 F 7
Lunga (island), Austria (on travel map) ... 74 M 7
Lunga (island), Scotland, '91, 15 78 E 7
Lung-an, China ..... 107 G 4
Lung-chau, China, '96, a22,000. 107 H 6
Lunge (river), Africa..... 112 M 14
Lungern, Switzerland, '88, 521. 91 G 4
Lungga, Straits Settlements .. 105 O 16
Lung-kiang (river), China..... 107 F 6
Lungleh, Fort, British India.. 104 O 8
Langliana, Burma ..... 106 A 3
Lungö (island), Sweden ..... 95 L 5
Lungro, Italy, '81, 5,155 ..... 94 U 15
Long-tsuan, China ..... 107 K 5
Lung-yen, China ..... 107 K 5
Luni, British India ..... 104 D 6
Luni (river), British India..... 104 C 7
Lunluez, Russia ..... 97 F 5
Lunjevka, Russia ..... 96 L 4
Lunna Ness, Scotland ..... 78 N 2
Lunning Head, Scotland ..... 78 N 2
Lunovka, Russia ..... 97 J 4
Lunsefwa (river), Africa ..... 112 O 14
Lunz, Austria ..... 90 K 8
Lunzenau, Germany, '95, 3,637 86 L 16
Luol Amlan, Africa ..... 110 P 8
Luong, French Indo-China .... 106 E 4
Luong Mai, French Indo-China. 106 H 6
Lupara, Italy ..... 94 R 11
Lupar River, Sarawak ..... 116 D 4
Lupata Gorge, Africa ..... 112 P 15
Lupeny, Hungary ..... 89 P 6
Lu Petri (M.O.), Hungary ..... 89 P 6

Lupków, Austria ... 89 O 2
Lupków, Austria (on travel map) ... 74 P 4
Lupoglav (Mt.), Bosnia ... 89 J 8
Lupow (river), Germany ... 87 D 25
Lupungu, Kongo ... 112 N 12
Lur (tribe), Africa (see Shull) ... 112 P 10
Lurall (river), Kongo ... 112 N 10
Lurcy-Lévy, France ... 80 J 6
Lurdegan, Persia ... 103 D 5
Lure, France, '91, 4,838 ... 80 M 5
Lure, Montagnes de (Mts.), France ... 81 L 8
Luremento, Brazil ... 71 J 5
Lurgan, Ireland, '91, 11,429 ... 79 J 3
Lurgangreen, Ireland ... 79 J 4
Luri (tribe), Africa ... 112 O 10
Luri, France ... 81 M 10
Luria, Turkey in Europe ... 98 C 7
Lurio (river), Africa (see Lull) ... 112 Q 14
Lurio Bay, Africa ... 112 R 14
Luristan (province), Persia ... 103 B 4
Lurlei, Germany (see Lorelei) ... 86 M 6
Lurmi, British India ... 104 H 8
Lurö (island), Norway ... 95 H 3
Lury, France ... 80 G 5
Lusambo, Kongo ... 112 M 12
Lus Bela, Baluchistan, a10,000 ... 103 M 7
Luse, Mount, Sumatra ... 116 A 4
Lusengo, Kongo ... 112 L 10
Luserna, Italy ... 93 B 5
Lushai Hills, British India ... 104 O 8
Lush-tagh (Mt.), Tibet (see Tsar Liberator) ... 107 C 3
Lushuma, Africa ... 112 N 15
Lusignan, France, '91, 2,164 ... 80 E 6
Lusigny, France ... 82 J 4
Lusin, Germany ... 87 C 27
Lusk, Ireland ... 79 J 4
Lusongui, Kongo ... 112 O 13
Lussac, France ... 81 E 8
Lussan, France ... 81 K 8
Lussin (island), Austria ... 89 F 7
Lussin, Austria (oo travel map) ... 74 M 6
Lussin piccolo, Austria, '91, town, 4,975; commune, 7,634. ... 89 F 7
Lussuna, Kongo ... 112 N 13
Lustenau, Austria-Hungary, '90, 5,054 ... 91 M 2
Lustua, Castel, Austria ... 89 K 9
Lut, Bahr (sea), Palestine (see The Dead Sea) ... 102 C 9
Lut, Dasht-i- (plain), Persia ... 103 G 4
Luta (river), Russia ... 96 F 2
Lutes Mountain (place), New Brunswick ... 62 D 3
Lutete, Kongo ... 112 K 12
Lutfabad, Turkestan ... 103 H 2
Lu-tbai, China ... 107 N 7
Luthern, Switzerland ... 91 F 3
Lütjenburg, Germany, '95, 2,442 ... 85 D 12
Lutjes Waard (bank), Netherlands ... 84 F 2
Luton, England, '91, 30,006 ... 77 F 3
Luton, England (on travel map) ... 74 D 3
Lutraki (on the Gulf of Arta), Greece ... 99 C 3
Lutraki (on the Gulf of Lepanto), Greece, '89, 758 ... 99 G 5
Lutry, Switzerland, '88, 1,205 ... 91 C 5
Lütschine, Switzerland ... 91 F 5
Lüttelsdorf, Switzerland (see Courroux) ... 91 E 2
Luttenberg, Austria ... 90 N 10
Luttenberg, Austria (on travel map) ... 74 N 5
Lutter (river), Germany (see Lauter) ... 86 O 6
Lutter-am-Barenberge, Germany ... 85 J 11
Lutterworth, England ... 75 K 9
Lüttich, Belgium (see Liège) ... 84 G 7
Lüttringhausen, Germany, '95, 10,786 ... 86 K 5
Lutz (river), Austria-Hungary ... 91 M 3
Lützel, Klein, Switzerland, '88, 595 ... 91 E 2
Lützel (river), Switzerland ... 91 E 2
Lützelburg (see Luxemburg) ... H 9
Lützelhausen, Germany ... 86 P 5
Lützelstein, Germany ... 86 P 5
Lützen, Germany, '95, 3,675 ... 86 K 15
Lutzerath, Germany ... 86 M 4
Lutzin, Russia, est.6,167 ... 97 F 3
Lutzk, Russia est.14,165 ... 97 E 6
Lutzmannsburg, Hungary ... 89 H 4
Lützow, Germany ... 87 H 29
Luu, Kwinh, French Indo-China ... 106 G 5
Luvia, Russia ... 97 C 1
Luvino, Italy ... 93 E 2
Luwambere (river), Africa ... 112 P 12
Luwego (river), Africa ... 112 Q 13
Luwenga, Kongo ... 112 O 11
Lux, France ... 82 L 6
Luxembourg, France ... 80 L 2
Luxemburg (grand duchy, see Luxemburg) ... 84 H 9
Luxemburg (province), Belgium, '90, 211,711; '95, est. 214,728 ... 84 F 9
Luxemburg (grand duchy), Europe, '95, 217,583 ... 73 L 6
Luxemburg (grand duchy), Europe (on travel map) ... 74 H 4
Luxemburg (capital), Luxemburg, '90, 17,972 ... 84 H 9
Luxemburg, Luxemburg (on travel map) ... 74 H 4
Luxnell, France, '91, 4,811 ... 82 N 5
Luxey, France ... 81 E 8
Luxey, France (on travel map) ... 74 D 6
Luxor, Egypt ... 110 P 4
Luy de Béarn (river), France ... 81 E 9
Luy de France (river), France ... 81 E 9
Luz (district), Baluchistan ... 103 M 8
Luz, France, '91, 1,507 ... 81 F 10
Luz, La, Mexico ... 65 E 2
Luz, La, (distrito), Mexico, '94, 12,926 ... 65 E 2
Luza (river), Russia ... 96 J 3
Luzarches, France ... 82 E 2
Luže, Austria ... 90 M 4
Luzech, France ... 81 G 8
Luzern, Switzerland (see Lucerne) ... 91 H 3
Luzern (canton), Switzerland (see Lucerne) ... 91 G 3
Luzerne, Lake of, Switzerland (on travel map) ... 74 J 5
Luzha, Russia ... 97 H 1
Luzhki, Russia est.5,701 ... 97 J 5
Luziga, Kua, Kongo ... 112 N 13
Luzille, France ... 82 C 6
Luznitz (river), Austria ... 90 K 5
Luzon Island, Philippine Is., '87, 3,442,941 ... 116 F 1
Luzy, France ... 80 J 6
Luzzara, Italy ... 93 J 5
Lwesaing, Burma ... 106 C 3
Lwów, Austria (see Lemberg) ... 89 P 2
Lxor, Morocco (see Kasr-el-Kebir) ... 110 E 2
Lyakura Mountains, Greece ... 99 F 3
Lybster (village), Scotland, '91, 740 ... 78 K 3
Lycabettus, Mount, Greece ... 99 P 1
Lychen, Germany, '95, 2,400 ... 85 F 17
Lyck, Germany, '95, 11,722 ... 87 E 35
Lyck, Germany (on travel map) ... 74 Q 2
Lyck (river), Germany ... 87 E 35
Lycksele, Sweden ... 95 L 4
Lydd, England ... 75 O 12
Lydenburg, South African Republic, n2,000 ... 113 K 3
Lydenburg (district), South African Republic ... 113 K 3
Lydford, England ... 75 D 12
Lydiate, England ... 76 O 2
Lydiate Branch, England ... 76 O 2
Lydney, England ... 75 H 10
Lyell, Mount, Australia ... 115 G 6
Lyell, New Zealand, '91, 164 ... 117 D 6
Lyell Island, British Columbia ... 63 D 3
Lyell Mountains, New Zealand ... 117 D 6
Lyemun Pass, China ... 107 E 6
Lygten, Denmark ... 88 O 4
Lykkesholm, Denmark ... 88 O 4
Lykodimo (Mt.), Greece ... 99 E 7
Lykuria, Greece, '89, 1,071 ... 99 F 5
Lyme Bay, England ... 75 G 12
Lyme-Regis, England, '91, 2,365 ... 75 G 12
Lymfjord, Denmark (see Limfjord) ... 88 D 3
Lymiage, England ... 77 M 6
Lymington, England, '91, 4,551 ... 75 K 12
Lyncbmere, England ... 77 E 6
Lynden, Ontario ... 60 E 4
Lyndhurst, Australia ... 115 G 3
Lyndhurst, England ... 75 J 12
Lynd River, Australia ... 115 G 3
Lyndsay, Ontario (see Lindsay) ... 60 G 3
Lyne, Scotland ... 78 K 8
Lynetten Battery, Denmark ... 88 Q 4
Lyngby (Jutland), Denmark ... 88 G 3
Lyngby (Zealand), Denmark ... 88 L 5
Lyngen, Norway ... 95 M 2
Lyngenfjord (bay), Norway ... 95 M 2
Lyngör, Norway, a450 ... 95 F 7
Lyngvig, Nord, Denmark ... 88 C 4
Lynmouth, England ... 75 E 11
Lyna, New, New Zealand ... 117 F 9
Lyna of Lorne, Scotland ... 78 F 7
Lynn Regis, England (see Kings Lynn) ... 76 N 7
Lynton, England, '91, 1,547 ... 75 E 11
Lynx or Spelden Island, Ellice Is. (see Niutao) ... 117 O 4
Lyö (island), Denmark ... 88 G 6
Lyon, France, '96, 466,028 ... 81 K 7
Lyon, France (on travel map) ... 74 G 6
Lyon, Gulf of, France ... 81 K 9
Lyon, River, Scotland ... 78 H 6
Lyon, Loch (lake), Scotland ... 78 G 6
Lyon Channel, Canada ... 59 O 4
Lyonnais, Montagnes du (Mts.), France ... 81 K 7
Lyonnais (old province), France ... 80 C 2
Lyons, France (see Lyon) ... 81 K 7
Lyons-la-Forêt, France ... 82 C 2
Lyons River, Australia ... 115 B 4
Lys (river), Belgium ... 84 B 7
Lysaach, Switzerland ... 91 E 3
Lysafagora, Russia ... 97 H 7
Lysander, Quebec ... 61 L 6
Lysefjord (bay), Norway ... 95 E 7
Lysekam (Mt.), Norway ... 95 E 7
Lysekil, Sweden ... 95 G 7
Lysekloster, Norway ... 95 D 6
Lyseren (lake), Norway ... 95 E 2
Lyser Ort (point), Russia ... 97 C 3
Lysgaard, Denmark ... 88 E 4
Lyskamm (Mt.), Switzerland ... 91 F 7
Lyss, Switzerland, '88, 1,887 ... 91 E 3
Lyster, Norway ... 95 E 6
Lyster, Quebec ... 61 L 6
Lysterfjord (branch of Sognefjord), Norway ... 95 E 6
Lyster Junction, Quebec ... 61 L 6
Lystra, Turkey in Asia (see Khatun Serai) ... 101 E 4
Lyth, Scotland ... 78 K 2
Lytham, England, '91, 4,656 ... 76 F 5
Lytri, Turkey in Asia ... 99 F 4
Lyttelton, New Zealand, a5,000 ... 117 D 7
Lytton, British Columbia ... 63 F 4
Lyvennet, River, England ... 76 G 3

M

Ma, Mong, Burma ... 106 D 4
Maabjerg, Denmark ... 88 D 4
Maadleh, El (fort), Egypt ... 110 T 3
Maalakah, Turkey in Asia ... 102 C 4
Maalea, Hawaii ... 117 N 2
Maals Elv (river), Norway ... 95 L 2
Maan, Turkey in Asia ... 102 F 2
Maarsket, Denmark ... 88 G 4
Maas (river), Netherlands (see Meuse) ... 84 F 5
Maasbracht, Netherlands (commune), '94, est.1,573 ... 84 G 6
Maashees, Netherlands (commune), '94, est.1,335 ... 84 H 5
Maaslandsluis, Netherlands ... 84 D 5
Maasö (island), Norway ... 95 O 1
Maassluis, Netherlands (see Maaslandsluis) ... 84 D 5
Maastricht, Netherlands (commune), '89, 32,312; '95, est. 33,560 ... 84 G 7
Maastricht, Netherlands (on travel map) ... 74 H 3
Maat-Allah, Africa ... 111 E 5
Maatsuyker Islands, Australia ... 115 K 7
Maâtz, France ... 82 L 5
Maba, Molucca Is. ... 116 G 4
Mabaco, Africa ... 112 P 16
Maberley, Ontario ... 60 J 3
Mabete, Africa ... 112 J 10
Mabil, Abyssinia ... 110 Q 8
Mabimo, Kongo ... 112 L 11
Mablethorpe, England ... 76 N 6
Mabode (tribe), Kongo ... 112 O 10
Mabou, Nova Scotia ... 62 H 3
Mabou Harbor (place), Nova Scotia ... 62 H 3
Mabruk, Africa ... 111 F 5
Mabuduaun, New Guinea (British) ... 116 G 3
Mabunda, Africa ... 112 K 12
Mabunda (tribe), Africa (in Barutse Mabunda) ... 112 N 15
Maca, Monte (Mt.), Chile ... 72 C 13
Macabi, Isla (island), Peru ... 70 E 5
Macaca (island), Brazil ... 71 H 3
Macaes (river), Spain ... 83 F 3
Macagua, Cuba ... 68 E 2
Macabé, Brazil ... 71 J 5
Macalonga Point, Africa ... 112 Q 15
Macáo, Brazil, a10,000 ... 71 K 4
Macao, China (Portuguese settlement), '96, 68,086 ... 107 J 6
Macao, Portugal, '78, 2,936 ... 83 D 5
Macao, Cape, Santo Domingo ... 68 G 6
Macapá, Brazil ... 71 G 3
Macapule, Isla (Island), Mexico ... 61 D 5
Macaquinha, Colombia ... 70 C 3
Macara, Rio (river), Peru ... 70 B 4
Macareo (river), Venezuela ... 70 E 2
Macarsca, Austria ... 89 J 8
Macarska, Austria (see Macarsca) ... 89 J 8
Macas, Ecuador ... 70 B 4
Macassar, Celebes, '92, est.18,787 ... 116 E 6
Macassar, Strait of, Dutch East India ... 116 E 5
Macasseema, British Guiana ... 70 F 2
Macate, Peru ... 70 B 5
Macaterick, Loch (lake), Scotland ... 78 H 9
Macauley Island, Oceanica ... 114 K 7
Maçayo, Brazil (see Macelô) ... 71 K 5
Maccagno, Italy ... 93 E 2
Maccan, Nova Scotia ... 62 E 4
Maccan Mountain (place), Nova Scotia ... 62 E 4
Maccarese, Italy ... 94 M 11
MacCarthy, Africa ... 111 C 7
Macclesfield, England, '91, 36,609 ... 76 H 6
Macclesfield Bank, East India Islands ... 116 D 1
Macdhui, Ben (Mt.), Scotland ... 78 J 5
Macdonald, Lake, Australia ... 115 D 4
MacDonald (district), Manitoba ... 63 M 4
Macduff (town), Scotland, '91, 3,722 ... 78 M 4
Macedon, Turkey in Europe (see Macedonia) ... 98 E 8
Macedonia (ancient province), Turkey in Europe ... 98 E 8
Maceló, Brazil, a15,000 ... 71 K 5
Macerata, Italy, '81, town, 10,063; commune, 20,249; '95, commune, est.24,000 ... 93 O 8
Macerata, Italy ... 93 M 7
Macerata (province), Italy, '81, 239,713; '95, est.243,585 ... 93 O 8
Maces Bay, New Brunswick ... 62 C 4
Macgillycuddys Reeks (Mts.), Ireland ... 79 B 8
Mach, Persia ... 103 K 7
Machado, Serra (Mts.), Brazil ... 71 K 4
Machado, Rio (river), Brazil ... 70 E 6
Machacha (Mt.), Africa ... 113 J 5
Machahi, Persia ... 103 E 7
Machako, Africa ... 112 Q 11
Machala, Ecuador ... 70 B 4
Machanca Point, Africa ... 112 P 16
Machana, Turkey in Asia ... 102 H 7
Machault, France ... 82 K 2
Mache, Switzerland (see Metz) ... 91 D 3
Machecoul, France ... 80 D 6
Macheka, Russia ... 97 K 7
Machelen, Belgium, '90, 882 ... 84 C 3
Machewa (region), Africa ... 112 P 14
Machichaco, Cabo (cape), Spain ... 83 K 1
Machico, Portugal, '78, 5,203 ... 83 O 7
Machicou Fall, French Guiana ... 71 G 3
Machin, Rumania ... 98 L 3
Machinga, Africa ... 112 R 13
Machir Bay, Scotland ... 78 C 8
Machrihanish, Scotland ... 78 E 9
Machrihanish Bay, Scotland ... 78 E 9
Machru, British India ... 104 B 5
Ma-chu (river), Tibet ... 107 F 4
Machuca Rapids, Nicaragua ... 66 F 10
Machupo, Rio (river), Bolivia ... 70 E 6
Machynlleth, Wales ... 76 E 7
Machynlleth, Wales (on travel map) ... 74 C 2
Maciejowice, Russia ... 97 C 6
Macinpaac, New Brunswick, a6,000 ... 62 C 4
Macintyre River, Australia ... 115 H 5
Mackau Islands, Korea ... 108 R 6
Mackay, Australia, '91, 3,597 ... 115 H 4
Mackenzie (explorer), July, 1789, Arctic Region ... 3 D 7
Mackenzie, Cape, Canada ... 63 H 1
Mackenzie (district), Canada ... 63 G 1
Mackenzie Bay, Arctic Region ... 3 D 7
Mackenzie Bay, Canada ... 59 C 3
Mackenzie Islands, Oceanica (see Uluthi Islands) ... 114 E 3
Mackenzie River, Canada ... 59 E 3
Mackenzie River, Canada ... 63 F 1
Mackeson, Fort, British India ... 104 C 3
Mackey Station, Ontario ... 60 H 1
Mackillop, Lake, Australia ... 115 G 5
Maclear, Cape, Cape Colony ... 113 B 8
Macleay River, Australia ... 115 J 6
Macleod, Canada ... 63 H 4
Macloutsie, Africa ... 113 J 1
Macloutsie (river), Africa ... 113 J 1
MacMahon, Fort, Africa ... 111 G 3
MacMillan River, Canada ... 63 C 1
MacMurray, Fort, Canada ... 63 J 2
Macnider, Quebec ... 61 F 3
Macomer, Italy ... 92 B 7
Macomoco, Bolivia, est.405 ... 70 D 7
Mâcon, France, '91, 19,573 ... 80 K 6
Mâcon, France (on travel map) ... 74 G 5
Macoripe, Punta (point), Brazil ... 71 K 4
Macoris, Santo Domingo ... 68 F 6
Macoris, Point, Santo Domingo ... 68 E 5
Macoris, Sierras (Mts.), Santo Domingo ... 68 E 6
Macoris Bay, Santo Domingo ... 68 F 7
Macoun, Canada ... 63 L 4
Macpherson, Mount, Australia ... 115 C 4
Mac Prang, French Indo-China ... 106 G 9
Macquarie Harbor, Australia ... 115 K 6
Macquarie Islands, Antarctic Region ... 2 H 10
Macroom, Ireland, '91, 2,933 ... 79 C 8
Macugnaga, Italy ... 93 D 3
Maculla, Arabia (see Makalla) ... 102 L 9
Macumba River, Australia (see Truer River) ... 115 F 5
Macurijes, Punta de (point), Cuba ... 68 G 4
Macuspana, Mexico ... 64 N 9
Madabur, Persia ... 103 D 5
Madagascar (island, French colony), Africa ... 109 K 7
Madagascar (island), Africa (large scale map of) ... 112 T 15
Madagascar Current, Indian Ocean ... 1 W 12
Madagascar Reef, Mexico ... 64 O 7
Madage, South African Republic ... 113 K 2
Madahpura, British India ... 104 L 7
Madaksira, British India ... 105 F 13
Madali-kum, Afghanistan ... 103 L 2
Madame Island, Nova Scotia ... 62 J 4
Madara (Mt.), Greece ... 99 G 6
Madaras Mountains, Crete ... 99 B 8
Madaripur, British India, '91, 13,772 ... 104 M 8
Madaro, Pizzo di (peak), Switzerland ... 91 H 6
Madawaska, Ontario ... 60 G 2
Madawaska River, New Brunswick ... 62 A 2
Madawaska River, Ontario ... 60 H 2
Maddalena, Italy ... 92 C 6
Maddalena, Isola della (island), Italy ... 92 C 6
Maddaloni, Italy, '81, 17,072 ... 94 Q 12
Madden, Mount, Australia ... 115 C 6
Maddington Falls, Quebec a500 ... 61 K 6
Maddur, British India ... 105 F 13
Madeba, Turkey in Asia ... 102 D 9
Madebing, Africa ... 113 F 4
Madebing River, Africa ... 113 F 4
Madeira, Rio (river), Brazil ... 70 E 5

Madeira (island), Portugal,'90, 132,668 ..... 83 N 7
Madeira Falls, Brazil ..... 70 E 5
Madeira Islands, Portugal, '90, 134,623 ..... 83 O 7
Madeiros, Agoa de, Portugal ... 83 C 5
Madeley, England ..... 76 H 7
Madembaka, Africa ..... 112 M 9
Maden, Denek, Turkey in Asia, est.825 ..... 101 E 3
Maden Gol (lake), Turkey in Asia ..... 101 G 4
Madera, Volcano, Nicaragua .. 66 K 8
Maderaner Thal (valley), Switzerland ..... 91 J 4
Mader Sultan, Africa ..... 111 E 3
Maderuelo, Spain ..... 83 J 3
Madgiri, British India ..... 105 F 13
Madha, British India ..... 105 E 11
Madhavpur, British India ..... 104 B 9
Madhi, Ain (district), Algeria.. 111 G 2
Madhi, Abu, Egypt ..... 110 T 3
Madhopur, British India ..... 104 E 6
Madhopur, British India, '81, 14,100 ..... 104 F 7
Madhubani, British India, '91, 17,544 ..... 104 L 6
Madhupur, British India ..... 104 L 7
Madi (tribe), Africa ..... 112 O 10
Madidi, Rio (river), Bolivia.... 70 D 6
Madidu States, Africa ..... 111 G 7
Madigali, Africa ..... 112 L 9
Madingley, England ..... 77 G 2
Madio, Madagascar ..... 112 S 14
Madira, British India ..... 105 H 11
Madisha, Africa, a4,000 ..... 112 S 10
Madiswil, Switzerland,'88, 1,138 91 F 3
Madiun, Java, a18,000 ..... 116 D 6
Madoc, Ontario, '91, 1,134 ..... 60 H 3
Madoc Junction, Ontario..... 60 H 3
Madon (river), France ..... 82 N 4
Madonaa, Cape, Turkey in Asia 101 F 5
Madraka, Ras (cape), Oman ... 102 P 7
Madrara, Africa ..... 112 P 14
Madras, British India, '91, 452,-518 ..... 105 H 13
Madras Presidency, British India, '91, 35,630,440 ..... 105 G 14
Madre, Sierra (Mts.), Mexico.. 65 C 5
Madre, Sierra (Mts.), Philippine Islands ..... 116 F 1
Madre de Dios, Rio (river), Bolivia ..... 70 D 6
Madre de Dios, Isla (island), Chile ..... 72 B 14
Madrid (capital), Spain, '87, 470,283 ..... 83 J 4
Madrid (province), Spain, '87, 682,644 ..... 83 J 4
Madridejos, Spain, '87, 6,579 . 83 J 5
Madrigal de las Altas Torres, Spain ..... 83 H 3
Mädrishorn (Mt.), Switzerland. 91 M 4
Madrona, Sierra (Mt.), Spain .. 83 H 6
Madruk, Turkey in Asia ..... 101 K 6
Madryn, Puerto, Portugal ..... 83 N 7
Madua Point, Molucca Is. ..... 116 H 6
Madu Island, Dutch East India 116 F 6
Madungo, Africa ..... 112 M 9
Madura, British India, '91, 87,-428 ..... 105 G 15
Madura Island, Java ..... 116 D 6
Madura Strait, Dutch East India ..... 116 D 6
Maduru (river), Ceylon ..... 105 H 16
Madü See (lake), Germany .... 85 F 20
Madyia Salik, Turkey in Asia (see El-Hejer) ..... 102 G 4
Mae (river), Italy ..... 93 M 2
Maelar (lake), Sweden (see Mälaren) ..... 95 K 7
Maël-Carhaix, France ..... 80 B 4
Maelifellshnukr (Mt.), Iceland.. 88 O 2
Maella, Spain ..... 83 N 3
Maelstrom, Norway (see Moskö-ström) ..... 95 H 3
Maenclochog, Wales ..... 75 C 10
Maentwrog, Wales ..... 76 E 7
Maeseyck, Belgium, '90, 4,511. 84 G 6
Maesteg, Wales, '91, 9,417 .... 75 E 10
Maestra, Sierra (Mts.), Cuba .. 68 J 4
Maestra, Punta della (point), Italy ..... 93 N 5
Maestricht, Netherlands (see Maastricht) ..... 84 G 7
Maevarano, Madagascar ..... 112 S 13
Maewo (island), New Hebrides Islands ..... 117 K 3
Mafaidrano, Madagascar ..... 112 R 14
Mafaitra, Madagascar ..... 112 S 15
Mafaras Tji Grinte (Mt.), Africa ..... 110 K 5
Mafate, Africa ..... 113 L 3
Mafeking, Africa ..... 113 G 3
Mafeteng, Africa ..... 113 H 5
Maffale, Africa ..... 110 K 7
Maffaling, Africa ..... 110 K 8
Maffersdorf, Austria ..... 90 K 2
Mafia Island, Africa ..... 112 R 12
Mafra, Portugal, '78, 3,021 .... 83 C 6
Mafumgobuzi Mountains, Africa 112 O 15
Mafwe, Africa ..... 111 C 9
Magaboni, Africa ..... 112 R 11
Magadena (tribe), Africa ..... 110 L 6
Magadoxa, Africa (see Madisha 112 S 10
Magadoxo, Africa (see Madisha) 112 S 10
Magaga, Jebel (Mt.), Africa ... 110 P 6
Magagade, Africa ..... 112 P 15
Magaguadavic, New Brunswick. 62 C 4
Magaguadavic, Upper, New Brunswick ..... 62 B 4
Magalaqueen (river), South African Republic ..... 113 J 2
Magalas, France ..... 81 B 11
Magalies Berge (Mts.), South African Republic ..... 113 L 7
Magallanes Territory, Chile, '95, 5,170 ..... 72 C 13
Magallat Ruins, Turkey in Asia 101 L 6
Magam, Persia ..... 103 E 7
Maganage, South African Republic ..... 113 K 3
Magangue, Colombia ..... 70 B 2
Magaulo, Russia ..... 101 L 2
Magarabomba, Cuba ..... 68 G 3
Magaria, Africa ..... 111 J 7
Magas, Persia ..... 103 G 7
Magazine Fort, Ireland ..... 79 G 8
Magba, Africa ..... 110 M 9
Magba, Africa ..... 112 M 9
Magdala, Abyssinia ..... 110 Q 8
Magdala, East, Quebec ..... 61 M 6
Magdalena, Argentina, '90, a4,000 ..... 72 F 11
Magdalena, Bolivia, a1,500 .... 70 E 6
Magdalena, Isla (Island), Chile. 72 C 12
Magdalena (department), Colombia, '86, est.167,000..... 70 C 2
Magdalena, Rio (river), Colombia 70 C 1
Magdalena (Cortez), Honduras. 66 G 4
Magdalena (Gracias), Honduras ..... 66 G 5
Magdalena, La, Mexico ..... 65 A 6
Magdalena, La, Mexico ..... 65 B 7
Magdalena, Bahia de la (bay), Mexico ..... 64 C 5
Magdalena (Jalisco), Mexico.... 65 B 2
Magdalena (Mexico), Mexico ... 65 B 5
Magdalena (Mexico), Mexico ... 65 C 6
Magdalena (Sonora), Mexico ... 64 D 2
Magdalena, Santo Domingo ... 68 D 5
Magdalena Bay, Colombia..... 70 B 3
Magdalena Bay, Spitzbergen ... 3 N 9
Magdalena Island, Marquesas Islands (see Fatu-hiva)..... 117 O 6
Magdalen Islands, Quebec ..... 62 H 2
Magdeburg, Germany, '95, 214,-397 ..... 85 H 13
Magdeburg (bezirk), Germany, '95, 1,122,857 ..... 85 H 14
Magdeburg, Germany (on travel map) ..... 74 K 2
Magee Island, Ireland ..... 79 K 2
Magelhães, Fernão de, Voyage of, South America ..... 69 L 10
Magellan, Strait, Chile ..... 72 B 14
Magenta, Italy, '81, 5,002 ..... 93 E 4
Mägenwil, Switzerland ..... 91 G 2
Magerö (island), Norway ..... 95 O 1
Maggia, Switzerland ..... 91 J 6
Maggia (river), Switzerland ... 91 H 5
Maggia, Valle (valley), Switzerland ..... 91 J 6
Maggiore, Torre, Italy, '81, 8,234 ..... 94 S 11
Maggiore, Lago (lake), Italy... 93 E 3
Maghair Shuaib, Turkey in Asia 102 F 3
Maghera, Ireland, '91, 942 .... 79 H 2
Maghera, Kara, Turkey in Asia 101 F 3
Magherafelt, Ireland, '91, 1,421 79 H 2
Maghery Bay, Ireland ..... 79 D 2
Maghiana, British India (see Jhang Maghiana) ..... 104 D 4
Maghram, Turkey in Europe ... 98 B 2
Magbull, England ..... 76 P 2
Magierów, Austria ..... 89 P 1
Magila, Africa ..... 112 Q 9
Magilligan Point, Ireland ..... 79 H 1
Magin, Burma ..... 106 B 5
Magina, Sierra (Mt.), Spain .... 83 J 7
Magione, Italy, '81, 1,026 ..... 94 M 8
Magiscatzin, Mexico ..... 65 H 1
Maglaj, Bosnia ..... 89 K 7
Magleby (Langeland), Denmark. 88 H 7
Magleby (Præstö), Denmark ... 88 L 6
Magliana, Italy ..... 92 B 12
Magliana, Ponte della, Italy ... 92 C 12
Magliano, Italy ..... 94 K 9
Magliano Sabino, Italy, '81, 2,024 ..... 94 N 10
Maglić (Mt.), Bosnia ..... 89 K 8
Maglie, Italy, '81, 6,366 ..... 92 M 7
Maglish, Eastern Rumelia .... 98 H 6
Magna Charta Island, England. 77 E 5
Magnac-Laval, France ..... 80 G 6
Magnano, Italy ..... 93 G 5
Magnesia, Turkey in Asia (see Manissa) ..... 101 B 3
Magnet, East (Mt.), Australia. 115 B 5
Magnetawan, Ontario ..... 60 F 2
Magnetawan River, Ontario .... 60 E 2
Magnetic Island, Australia ... 115 H 3
Magnetic Pole, South, Antarctic Region ..... 2 H 9
Magnetic Pole, Arctic Region .. 3 F 9
Magnoc, Burma ..... 106 D 4
Magny (Cote d'Or), France.... 82 L 6
Magny (Seine-et-Oise), France . 82 D 2
Magog, Quebec, '91, 2,100 ..... 61 K 8
Magoko, Kongo ..... 112 N 11
Magomeri, Africa ..... 110 K 7
Magor, El, Africa ..... 110 M 3
Magor, England ..... 75 G 10
Magra, Jebel (Mt.), Turkey in Asia ..... 101 F 7
Maguaaa (river), Santo Domingo 68 D 6
Maguilla, Spain ..... 83 G 6
Maguindanao Island, Philippine Is. (see Mindanao) .... 116 G 3
Maguires Bridge, Ireland, '91, 536 ..... 79 G 3
Magulades, Greece, '89, 854 ... 99 A 1
Magungo, Africa ..... 112 O 10
Magura (Mt.), Hungary ..... 89 O 5
Magureli, Rumania ..... 98 H 5
Magur Island, Oceanica ..... 114 G 4
Maguse River, Canada ..... 63 M 1
Magwe, Burma, est.6,700 ..... 106 B 4
Magwe (district), Burma ..... 106 B 4
Magyar-Lápos, Hungary ..... 89 P 4
Magyaros, Hungary ..... 89 Q 4
Maha, Africa ..... 110 K 8
Mahabes, Africa ..... 111 D 5
Mahalbo, Madagascar ..... 112 S 15
Mahadeo Hills, British India.. 104 F 9
Mahafali (region), Madagascar. 112 S 16
Mahagi, Africa ..... 112 O 10
Mahaica River, British Guiana. 70 F 2
Mahajamba Bay, Madagascar.. 112 S 13
Mahajilo (river), Madagascar... 112 S 14
Mahalaka, Africa ..... 112 M 16
Mahalakshmi Temples, British India ..... 105 M 11
Mahalen, Radne, Eastern Rumelia ..... 98 J 6
Mahaleta, Bulgaria ..... 98 G 5
Mahalla, Kuh (Mt.), Persia ... 103 E 4
Mahalla (island), Turkey in Asia 101 N 7
Mahallat, Persia ..... 103 D 4
Mahamanina, Madagascar ..... 112 S 15
Mahambar, Africa ..... 111 B 6
Mahamid (tribe), Africa ..... 110 M 7
Mahanadi (river), British India ..... 105 K 9
Mahanomba (river), Madagascar 112 R 15
Mahanoro, Madagascar ..... 112 T 14
Mahanuddy River, British India (see Mahanadi River) ... 105 K 9
Mahara, El, Africa ..... 111 B 6
Maharajpore, British India (see Maharajpur) ..... 104 F 6
Maharajpur, British India ..... 104 F 6
Mahares, Tunis ..... 111 J 2
Maharlu Lake, Persia ..... 103 E 6
Maharraka, Egypt ..... 110 P 5
Maha-si, El, Egypt ..... 110 N 3
Mahasony, Madagascar ..... 112 S 15
Mahawil, Turkey in Asia ..... 101 L 6
Mahber, Ras (cape), Africa ... 110 T 8
Mahbes, Africa ..... 110 M 4
Mahdur, Lake, Russia ..... 103 C 1
Mahé (island, Br.), Africa..... 109 L 5
Mahé (Fr.), India ..... 105 E 14
Mahebourg, Mauritius ..... 109 M 7
Mahediah, Tunis ..... 111 J 2
Mahedpore, British India (see Mehadpur) ..... 104 E 8
Mahela, Madagascar ..... 112 S 15
Mahenge (tribe), Africa ..... 112 Q 13
Mahesar, British India ..... 104 B 6
Maheswar, British India ..... 105 E 8
Mahet, Africa ..... 110 S 8
Mahi (river), British India .... 104 D 8
Mahia, New Zealand, '96, a100 117 G 4
Mahia Peninsula, New Zealand ..... 117 G 4
Mahidpore, British India (see Mehadpur) ..... 104 E 8
Mahikanta (region), British India ..... 104 D 8
Mahim, British India ..... 105 D 10
Mahim, British India (on local map) ..... 105 N 11
Mahim Bay, British India .... 105 N 11
Mahim Fort, British India .... 105 N 11
Mahin, Africa ..... 111 H 9
Mahiado River, Africa ..... 112 Q 15
Mahiret, Africa ..... 111 C 5
Mahjil, Arabia ..... 102 K 8
Mahlaing, Burma ..... 106 B 4
Mahmudabad, Persia ..... 103 E 2
Mahmudieh, Africa ..... 110 P 7
Mahmudieh, Egypt ..... 110 R 3
Mahmudieh, Rumania ..... 98 L 3
Mahmudiyeh, Turkey in Asia (see Koshab) ..... 101 K 3
Mahmud Tchalasi Lake, Russia 101 N 3
Mahoe Bay, Jamaica ..... 68 H 7
Mahomia, Turkey in Europe ... 98 F 7
Mahon, Spain (see Port Mahon). 83 R 5
Mahone Bay, Nova Scotia ..... 62 E 5
Mahone Bay, Nova Scotia, est. 1,350 ..... 62 E 5
Mahonti (Gazaland), Africa ... 113 L 2
Mahonti (Lourenço Marquez), Africa ..... 113 M 3
Mahoonagh, Ireland ..... 79 D 7
Mahore, British India ..... 105 G 10
Mahrah, Arabia ..... 102 N 7
Mahrah Kara (tribe), Arabia . 102 M 8
Mähren (province), Austria (see Moravia) ..... 90 M 5
Mahrenberg, Austria ..... 90 L 10
Mährisch-Budwitz, Austria .... 90 M 5
Mährisch-Neustadt, Austria, '90, 5,019 ..... 89 J 2
Mährisch-Ostrau, Austria, '90, 19,243 ..... 89 K 2
Mährisch - Schönberg, Austria, '90, 10,493 ..... 89 H 1
Mährisch-Trübau, Austria, '90, 7,417 ..... 89 H 2
Mahsaneh, Egypt ..... 110 T 4
Mahu, Rio (river), Brazil ..... 70 F 3
Mahukona, Hawaii ..... 117 O 2
Mahul, British India ..... 105 O 11
Mahun, Persia ..... 103 G 5
Mahuta, Tel-el-, Egypt ..... 110 T 4
Mahuwa, British India, '91, 16,707 ..... 104 C 9
Mai, Burma ..... 106 B 5
Mai, Egypt, '82, 5,480 ..... 110 S 4
Mai, French Indo-China ..... 106 G 4
Mai, Klang, Siam, a100,000 ... 106 D 5
Maia, El, Algeria ..... 111 G 2
Ma-la-kya, Mongolia ..... 107 L 2
Mafana (island), Gilbert Is. ... 117 M 5
Maibut, Persia a2,500 ..... 103 E 4
Maichena (island), South America ..... 69 E 7
Maida, Italy ..... 92 K 9
Maidan, Afghanistan ..... 103 M 4
Maidan, Kaleh-i, Persia ..... 103 G 3
Maidan Aji, Persia ..... 103 B 1
Maidanpek, Servia ..... 98 D 1
Mai Daro, Africa ..... 110 Q 7
Maiden Castle, England ..... 75 G 12
Maidenhead, England, '91, 10,-607 ..... 77 D 4
Maidenhead, England (on travel map) ..... 74 D 3
Maiden Newton, England ..... 75 H 12
Maidea's, The (rocks), Ireland. 79 K 2
Maidford, England ..... 77 C 2
Maidos, Turkey in Europe ..... 98 B 1
Maids Moreton, England ..... 77 D 2
Maidstone, England, '91, 32,150 77 J 5
Maidstone, England (on travel map) ..... 74 E 3
Maidsura, Japan, '86, est.8,258 108 G 6
Maienfeld, Switzerland, '88, 1,039 ..... 91 L 3
Maifa, Wady, Arabia ..... 102 L 9
Maiguelay, France ..... 82 E 1
Maigubba, Africa ..... 110 Q 7
Maigue River, Ireland ..... 79 D 6
Maihar, British India ..... 104 H 7
Mai-ini's, Africa ..... 112 M 15
Maikal Range, British India.. 104 H 9
Maikop, Russia, '89, 24,494 ... 96 H 7
Maikor, Dutch East India .... 116 H 6
Maila, Africa ..... 112 J 9
Mailaka (tribe), Madagascar .. 112 R 14
Mailand, Italy (see Milan) .... 93 F 4
Mailin, Argentina, '90, a600 ... 72 E 9
Maillsi, British India ..... 104 D 5
Mailly, France ..... 82 J 3
Mailly-la-Ville, France ..... 82 H 5
Maimana, Afghanistan, a2,500. 103 L 3
Maimansingh, British India, '91, 11,555 ..... 104 N 7
Maimatchin, Mongolia ..... 107 H 1
Maimbum, Philippine Is. .... 116 F 3
Maimene, Afghanistan (see Maimana) ..... 103 L 3
Maimon (river), Santo Domingo 68 G 6
Maimon Bay, Santo Domingo .. 68 E 5
Maimone, Santo Domingo ..... 68 E 6
Mai Munene, Kongo ..... 112 M 12
Mai Munza, Kongo ..... 112 N 10
Main (river), Germany ..... 86 N 9
Maia (river), Germany (on travel map) ..... 74 J 4
Main-a-Dieu, Nova Scotia ..... 62 K 4
Maina Peninsula, Greece..... 99 F 7
Mainau Island, Germany ..... 86 R 9
Mainburg, Germany ..... 86 P 14
Main Channel, New Zealand .. 117 E 10
Maine (old province), France.. 80 B 2
Maine (river), France ..... 80 E 5
Maine, River, Ireland ..... 79 B 7
Maine-et-Loire (department), France, '96, 514,870 ..... 80 E 5
Maine River, Australia ..... 115 G 4
Mainhardt, Germany ..... 86 O 10
Maiaki, Russia ..... 97 H 8
Mainland (island, Orkney Is.), Scotland, '91, 16,498 ..... 78 K 1
Mainland (island, Shetland Is.), Scotland, '91, 19,741 ..... 78 M 2
Mainlens, Germany ..... 86 M 13
Mainpuri, British India, '91, 18,551 ..... 104 G 6
Main River, Ireland ..... 79 J 2
Mainternon, France ..... 82 D 3
Malaitinandri, Madagascar ..... 112 T 14
Maintirano, Madagascar ..... 112 R 14
Mainz, Germany, '95, 76,957 .. 86 N 7
Mainz, Germany (on travel map) 74 J 4
Maiomai, Persia ..... 103 F 2
Maiomai, Persia ..... 103 J 2
Maiongcong (Indian tribe), Venezuela ..... 70 E 3
Maipó, Chile ..... 72 J 15
Maipó, Rio (river), Chile..... 72 C 10
Maipó, Rio (river), Chile (on local map) ..... 72 J 15
Maipó, Volcano, Argentina .... 72 D 10
Maipó Pass, Argentina ..... 72 D 10
Maipu, Argentina ..... 72 F 11
Maipu, Fort, Chile ..... 72 C 12
Maipu (river), Chile (see Maipó) 72 C 10
Maipures, Venezuela ..... 70 D 2
Maira (river), Italy ..... 93 B 6
Maire, Île (island), France .... 81 F 12
Mairhöfen, Austria ..... 90 D 9
Mai River, Africa ..... 111 F 9
Maisi, Cabo (cape), Cuba ..... 68 L 4
Maiskaia, Ust, Siberia ..... 100 Q 2
Maisonneuve, Quebec, '91, a500. 61 R 7
Maison-Rouge, France ..... 82 G 3
Maisons, France ..... 82 E 3
Maisons-Alfort, France, '91, 7,853 ..... 80 M 2
Maisons-Blanches, France ..... 82 J 4
Maisse, France ..... 82 E 4
Maisur (state), British India, (see Mysore) ..... 105 F 13

Maitea (Island), Society Is ... 117 P 8
Maitencillo, Chile ... 72 G 14
Maitenes, Chile ... 72 H 14
Maitland, Australia, '95, est. 10,800 ... 115 J 6
Maitland, Port, Nova Scotia, a500 ... 62 C 6
Maitland (Annapolis), Nova Scotia ... 62 D 5
Maitland (Hants), Nova Scotia ... 62 F 4
Maitland River, Ontario ... 60 D 4
Malvarano, Madagascar ... 112 S 13
Malwand, Afghanistan (see Kushk-i-Nakhud ... 103 L 5
Maiz, Ciudad del, Mexico ... 65 G 1
Maiz, Ciudad, del (partido), Mexico, '91, 25,146 ... 65 G 1
Maizères (Aube), France ... 82 H 3
Maizères (Doubs), France ... 82 M 6
Maizères, Germany ... 86 O 4
Majachka, Russia ... 97 J 8
Majalis, Russia ... 101 M 1
Majamber, Persia ... 103 R 1
Majana, Ensenada de (bay), Cuba ... 68 C 2
Majanja, Africa ... 112 P 10
Majara, Africa ... 111 E 3
Majary, Rio (river), Brazil ... 70 E 3
Majavand (lake), Norway ... 95 H 4
Majdan, Austria ... 89 N 1
Majebra, Dar-el-, Africa ... 110 L 3
Majera, Italy ... 94 T 15
Majeur, Lac (lake), Italy (see Lago Maggiore) ... 93 E 3
Majevica Planina (Mt.), Bosnia ... 89 K 7
Majhuli, British India ... 104 H 7
Majibacoa, Cuba ... 68 J 4
Majill (river), Africa ... 112 N 15
Majitlie, Abyssinia ... 110 R 8
Majivde, British India ... 105 O 9
Majo, Abyssinia ... 110 Q 8
Major, Campo, Brazil, est.5,400 ... 71 J 4
Major, Campo, Portugal, '78, 4,998 ... 83 F 5
Majorca (Island), Spain ... 83 Q 5
Majori, Italy, '81, 3,125 ... 94 P 10
Majsa, Hungary, '90, 12,221 ... 89 L 5
Majtény, Kis-, Hungary ... 89 O 4
Majuba Hill, Natal ... 113 J 4
Majukhetta, British India ... 104 L 3
Majuro Island, Marshall Is. ... 117 L 3
Mak, Koh (Island), Siam ... 106 F 9
Maka, Africa ... 112 K 10
Makalama, Africa ... 112 K 11
Makadisha, Africa (see Madisha) ... 112 S 10
Makalu, Africa ... 112 P 15
Makala (tribe), Africa ... 112 P 15
Makajalor Bay, Philippine Is. ... 116 F 3
Maka Jima (Island), Japan ... 108 E 8
Makaka, Africa ... 112 K 11
Makaleh, Abyssinia ... 110 Q 7
Makaleha Island, Dutch East India ... 116 F 4
Makallah, Arabia (see Makalle) 102 L 9
Makalle, Arabia, a12,000 ... 102 L 9
Makalle, Ras (cape), Arabia ... 102 L 9
Makambi Island, Madagascar ... 112 S 13
Makamidira, Africa ... 112 P 13
Makanga (district), Africa ... 112 P 14
Makani, Africa ... 112 S 9
Makanjira, Africa ... 112 P 11
Makanruru Island, Japan ... 108 N 3
Makanrushir Island, Japan ... 108 P 2
Makapun Head, Hawaii ... 117 N 1
Makarief, Russia ... 96 H 4
Makarief, Russia ... 96 J 4
Makari Island, Greece ... 99 N 6
Makarikari (lake), Africa ... 113 G 1
Makarikari Salt Basin, Africa ... 112 N 16
Makarof, Russia ... 97 G 6
Makarska, Austria (see Macarsca) ... 89 J 8
Makasaka (tribe), Africa ... 113 J 1
Makasenga, Kongo ... 112 N 12
Makatea (Island), Low Archipelago ... 117 K 8
Makateln Kebir, Arabia ... 102 K 9
Makaur Island, Egypt ... 110 Q 5
Makdaba, Arabia ... 102 L 9
Makdam, Turkey in Asia ... 101 K 6
Makemo (Island), Low Archipelago ... 117 M 8
Maketa, Hawaii ... 117 O 2
Makengeni, Africa ... 112 Q 11
Makha, Mongolia ... 107 L 1
Makhad, British India ... 104 C 3
Makhalena River, Africa ... 113 H 6
Makhana (Bambuk), Africa ... 111 D 7
Makhana (Sénégal), Africa ... 111 C 7
Makharadon, Greece ... 99 C 5
Makhnovka, Russia ... 97 G 7
Makhul, Kalaat, Turkey in Asia ... 101 K 5
Makhunak, Kuh (Mt.), Persia. 103 J 4
Maklan Island, Moluccas Is. .. 116 G 4
Makitihi, New Zealand ... 117 D 8
Makin (Island), Gilbert Is. ... 117 M 4
Makinjat, Oman ... 102 O 5
Makloko (tribe), Africa (see Kloko) ... 112 M 13
Makito, Hawaii ... 117 O 2
Maklyombo, Kongo ... 112 O 12
Makka, Africa ... 110 P 8
Makkum, Netherlands ... 84 F 2
Maklen Sattel (pass), Bosnia ... 89 J 8
Makluh, Jebel (Mt.), Turkey in Asia ... 101 K 4
Makmel, Jebel (Mt.), Turkey in Asia ... 101 G 5
Makna, Turkey in Asia ... 102 F 3
Mako, Africa ... 112 S 9
Makó, Hungary, '90, 32,663 ... 89 M 5
Makola Vlei (salt pool), Africa 113 F 1
Makochero, Africa ... 112 Q 13
Makof, Russia ... 97 F 7
Makoko, Africa ... 112 K 11
Makolo, Africa ... 112 P 11
Makombe, Africa ... 112 P 15
Makonde, Africa ... 112 Q 13
Makonde (tribe), Africa (see Konde) ... 112 Q 13
Mako Point, New Zealand ... 117 F 10
Makorl, Africa ... 112 O 15
Makoru, Africa (see Mpoko) ... 110 M 9
Makovskoe, Siberia ... 100 L 3
Maków, Austria ... 89 L 2
Makow, Russia, est.6,432 ... 97 C 5
Makoza (tribe), Africa (see Koza) ... 112 M 13
Makra (island), Turkey in Asia. 99 O 6
Makrai, British India ... 104 F 8
Makraka, Africa ... 112 O 9
Makran (district), Persia ... 103 J 8
Makrea (island), Greece ... 99 N 8
Makrgnitza, Greece, '89, 3,682.. 99 G 2
Makri, British India ... 105 H 10
Makri (island), Greece ... 99 D 4
Makri, Turkey in Asia ... 101 C 4
Makri, Gulf of, Turkey in Asia 101 C 4
Makriou, Greece, '89, 791 ... 99 E 4
Makronesos (island), Greece ... 99 K 5
Makronisi (island), Turkey in Asia ... 99 P 3
Makrun, Africa ... 110 L 3
Makryplagi (Mt.), Greece ... 99 H 4
Maksud, Kila-i-, Afghanistan ... 103 J 6
Maktaeral, Egypt ... 110 O 3
Maku, Persia, a4,000 ... 103 A 1
Makua (river), Africa (see Welle Makwa) ... 112 M 10
Makua (tribe), Africa ... 112 Q 14
Makuba, Africa ... 112 N 15
Makullah, Aralda (see Makalle) 102 L 9
Makum Fort, British India ... 106 B 1
Makum Junction, British India 106 B 1
Makuna, Africa ... 112 K 10
Makur, Norway ... 95 R 1
Makuu, Hawaii ... 117 P 2
Makwa, Welle (river), Africa.. 112 M 10
Makwa Lake, Canada ... 63 K 3
Mala, Punta (point), Colombia.. 70 A 2
Mala, Point, Costa Rica ... 66 M 10
Mala, Peru ... 70 B 6
Malabar Coast, British India.. 105 E 13
Malabar Hill, British India... 105 M 11
Malabar Point, British India.. 105 M 12
Malabrigo, Cayo (island), Cuba 68 G 4
Malabrigo, Peru ... 70 B 5
Malabu, Sumatra ... 116 A 4
Malabu Bay, Sumatra ... 116 A 4
Malacatepec, Mexico ... 65 F 4
Malacca, Straits Settlements, est.16,557 ... 105 N 16
Malacca Pass, Dutch East India ... 116 A 3
Malacca Peninsula, India (see Malay Peninsula) ... 106 D 10
Malacca Strait, Asia ... 100 M 8
Malacca Strait, Dutch East India ... 116 A 3
Malacca Territory, Straits Settlements, '91, 92,170 ... 105 N 16
Malaczka, Hungary ... 89 J 3
Maladetta, La (Mts.), Spain... 83 N 2
Malaga, Colombia ... 70 C 2
Málaga, Spain, '87, 134,016 ... 83 H 8
Málagas, Cape Colony, '91, 110 113 E 3
Malagash, Upper, Nova Scotia. 62 F 4
Malagawatch, Nova Scotia ... 62 J 4
Malagob, Turkey in Asia, a1,500 ... 101 F 3
Malagon, Spain, '87, 4,987..... 83 H 5
Malagua, Cuba ... 68 E 2
Malagueno, Argentina ... 72 E 10
Malagueta, Puerto de (harbor), Cuba ... 68 J 3
Malahide, Ireland, '91, 571.... 79 J 5
Malaimbandy, Madagascar .... 112 S 15
Malain, France ... 82 K 6
Malaita (island), Solomon Is... 117 L 5
Malakand Pass, British India.. 104 C 2
Malakhoff (tower), Russia (see Malakof) ... 97 H 9
Malaki (island), Fiji ... 117 B 3
Malaki, Cape, Turkey in Asia.. 99 O 5
Malakof (tower), Russia ... 97 H 9
Malakoff, France ... 80 L 2
Malakoff, Ontario ... 60 K 2
Malalhue, Lake, Argentina .... 72 D 11
Malali, Africa ... 111 H 8
Malamocco, Italy ... 92 K 3
Malamocco, Portino di (fort), Italy ... 92 K 3
Malan, Mongolia ... 107 L 1
Malanao, Lake, Philippine Is... 116 F 3
Malang, Java ... 116 D 6
Malangenfjord (bay), Norway... 95 L 2
Malangur, British India ... 105 G 10
Malani (region), British India. 104 C 7
Malanji, Africa ... 112 L 13
Malaus, Switzerland ... 91 L 4
Malanzan, Argentina ... 72 D 10
Malapane (river), Germany ... 87 L 27
Malapasqua, Cabo (cape), Porto Rico ... 68 K 2
Mälar (lake), Sweden (see Mälaren) ... 95 K 7
Mälaren (lake), Sweden ... 95 K 7
Malarna, British India ... 104 F 6
Malarud, Persia ... 103 C 2
Malas Aguas, Ensenada de (bay), Cuba ... 68 A 2
Malaspina, Puerto (port), Argentina ... 72 D 13
Malaspina (volcano), Philippine Islands ... 116 F 2
Malastovka, Russia ... 97 H 5
Malatayo, Cape, Borneo ... 116 D 5
Malathria, Cape, Turkey in Europe ... 98 H 8
Malatia, Turkey in Asia, a20,000 ... 101 H 3
Malatiyeh, Turkey in Asia (see Malatia) ... 101 H 3
Malâträsk, Sweden ... 95 L 4
Malatsy, Madagascar ... 112 S 14
Malaucène, France ... 81 L 8
Malaunay, France ... 82 C 1
Malawan, British India, '91, 11,894 ... 104 H 6
Malaya, Punta (point), Brazil. 71 H 4
Malay Archipelago (see East India Islands) ... 116
Malay-le-Grand, France ... 82 G 4
Malay Peninsula, Siam (large scale map of) ... 106 D 10
Malaysia (Eastern Archipelago), East India Islands ... 116 R 5
Malbaie Lake, Grand, Quebec.. 61 N 3
Mal Bay, Ireland ... 79 B 6
Malborgeth, Austria ... 90 G 10
Malchin, Germany, '90, 7,298. 85 E 16
Malchin, Germany (on travel map) ... 74 L 2
Malchin See (lake), Germany.. 85 E 16
Malchow, Germany ... 85 F 16
Malcolm (islands), British India 105 D 16
Malcolms Point, Scotland .... 78 D 7
Malcontenta, Italy ... 92 J 2
Maldegem, Belgium, '90, 9,011. 84 R 6
Malden, England ... 77 F 5
Malden, New (part of London), England ... 75 L 15
Malden, Fort, Ontario ... 23 Q 9
Malden Island (British), Oceanica ... 114 M 5
Maldesh, Afghanistan ... 103 O 3
Maldeuten, Germany ... 87 E 30
Maldive Islands, Indian Ocean, a30,000 ... 105 D 16
Maldon, England, '91, 5,397.. 77 K 4
Maldonado, Mexico ... 65 H 7
Maldonado, Uruguay ... 72 G 10
Maldonado (department), Uruguay, '95, est.21,907..... 72 G 10
Malé, Austria ... 90 B 11
Malea (cape), Greece (see Cape Malia) ... 99 H 8
Malea Bay, Crete ... 99 E 8
Male Bay, New Hebrides Is.... 117 J 9
Malebum, Nepal ... 104 J 5
Malelum (region), Nepal ..... 104 J 5
Malech, Russia ... 97 E 5
Malegaon (and cantonment), British India, '91, 19,261.... 105 E 9
Malegga (tribe), Kongo (see Wareggа) ... 112 N 11
Malek Af, Persia ... 103 J 6
Malek Siah, Kuh (Mt.), Persia. 103 J 6
Malema, Kongo ... 112 M 10
Malembas, Africa ... 112 L 13
Malene, Africa ... 112 K 10
Maleo, Italy ... 93 G 4
Maleqde, Kongo ... 112 L 11
Malerkotla, British India, '91, 21,754 ... 104 E 4
Malesherbes, France ... 82 E 4
Malesh Planina (Mt.), Turkey in Europe ... 98 E 7
Malestroit, France ... 80 C 5
Malevo Mountains, Greece .... 99 G 6
Malevos (Mt.), Greece ..... 99 G 6
Malga, Germany ... 87 F 32
Malgara, Turkey in Europe, a5,000 ... 98 J 8
Malgomasjö (lake), Sweden.... 95 K 4
Malha, Bir-el-, Africa ..... 110 N 7
Malham, Kirkby, England..... 76 H 4
Malhao de Sierra (Mt.), Portugal ... 83 E 4
Malheureux, Cape, Mauritius... 109 M 7
Mali (Futa-Jallon), Africa .... 111 C 8
Mali (Matabele Land), Africa.. 112 O 16
Malia, Cape, Greece ..... 99 H 8
Mali Amir, Persia ..... 103 C 5
Maliconne, France ..... 80 F 5
Malien Planina (Mt.), Servia . 98 B 4
Malignant Cove (place), Nova Scotia ... 62 H 4
Malik, Wady, Africa ..... 110 O 6
Malikha (river), Burma ..... 106 D 1
Mälilla, Sweden ..... 95 J 8
Malimba, Africa ..... 112 J 11
Malin, Ireland ..... 79 C 1
Malin, Russia ..... 97 G 6
Malin Bay, Ireland ..... 79 D 2
Malin Beg Head, Ireland ..... 79 D 2
Malinde, Africa ..... 112 J 10
Malindi, Africa (see Melinde). 112 R 11
Malines, Belgium (see Mechlin) 84 E 6
Malingde, Kongo ..... 112 O 10
Malin Head, Ireland ..... 79 C 1
Malinovo, Russia ..... 97 L 5
Malintzi (volcano), Mexico .... 65 H 4
Malkwu, Burma ..... 106 D 9
Malkaid, British India ..... 105 F 11
Malkangiri, British India ..... 105 J 10
Malkin, Russia ..... 74 P 2
Mallar, British India ..... 105 N 9
Mallaranny, Ireland ..... 79 B 4
Mallbraeth Bay, Wales ..... 76 C 6
Malle, Denmark ..... 88 E 3
Malleco (province), Chile, '95, 98,032 ..... 72 C 11
Malleray, Switzerland, '88, 940 91 D 3
Mallersdorf, Germany ..... 86 P 15
Mallicolo (island), New Hebrides Islands ..... 117 J 8
Mallina, Australia ..... 115 B 4
Malling, West, England ..... 77 J 5
Mallnitz, Austria ..... 90 G 10
Mallorca (island), Spain (see Majorca) ..... 83 Q 5
Malborytown, Ontario ..... 60 J 3
Mallow, Ireland, '91, 4,366 .... 79 D 7
Mallwischken, Germany ..... 87 C 35
Malmberget, Sweden ..... 95 M 3
Malmedy, Germany, '95, 4,600. 86 M 3
Malmesbury, Cape Colony, '91, 2,461 ..... 113 D 7
Malmesbury (district), Cape Colony, '91, 23,328 ..... 113 D 7
Malmesbury, England, '91, 2,964 75 H 10
Malmey (island), Iceland ..... 88 O 2
Malmish, Russia, est.3,666 .... 96 K 4
Malmköping, Sweden ..... 95 K 7
Malmö, Sweden, '96, 53,353.... 95 H 9
Malmö, Sweden, (on travel map) 74 L 1
Malmocco, Porto di (port), Italy 93 M 4
Malmöhus (län), Sweden, '95, est.383,203 ..... 95 H 9
Mal Mouth, British India .... 104 A 8
Malo (Island), New Hebrides Is. 117 J 8
Malo Archangel, Russia, est. 4,036 ..... 97 L 5
Maloelab (island), Marshall Is. 117 L 3
Maloggia Pass, Switzerland.... 91 M 5
Maloi Island, Arctic Region... 3 F 1
Maloi Island, Siberia ..... 100 R 1
Maloja (pass), Switzerland (see Maloggia Pass) ..... 91 M 5
Malojaroslavetz, Russia, est. 4,479 ..... 97 L 4
Maloko (island), Fiji ..... 117 A 3
Maloma, Turkey in Asia ..... 101 B 4
Malone, Ontario ..... 60 H 3
Malongo, Africa ..... 112 K 10
Malonne, Belgium, '90, 2,916... 84 E 8
Malo Vischerskaia, Russia, est. 4,076 ..... 97 J 2
Malojaroslavetz, Russia (see Malojaroslavetz) ..... 97 L 4
Malpas, England ..... 76 G 6
Malpaso, Alto del (Mt.), Spain. 83 M 9
Malpelo Island, Central America 1 N 9
Malpeque and Princetown, Prince Edward Island, a1,500 62 F 3
Malpica, Spain ..... 83 D 1
Malplaquet, France ..... 80 J 2
Malpur, British India ..... 104 D 8
Mals, Austria ..... 90 B 10
Malsiras, British India ..... 105 E 11
Malstatt-Burbach, Germany, '95, 23,675 ..... 86 O 4
Mälstrom, Norway (see Moskö-ström) ..... 95 H 3
Malt, Denmark ..... 88 E 6
Malta, Ober, Austria ..... 90 G 10
Malta (river), Austria ..... 90 G 10
Malta (island), Maltese Islands 92 H 12
Malta Channel, Italy ..... 92 H 11
Maltak-koll (lake), East Turkestan ..... 107 D 2
Malte (island), Maltese Islands (see Malta) ..... 92 H 12
Malters, Switzerland, '88, 575 91 G 3
Maltese Islands (British colony), '95, 172,537 ..... 92 H 12
Malthon, British India..... 104 G 7
Malton, England, '91, 4,910.... 74 D 1
Malton, New, England ..... 76 L 4
Malton, Old, England ..... 76 L 4
Maltrata, Mexico ..... 65 J 5
Maltsch (river), Austria ..... 90 J 6
Maltsch, Germany ..... 87 K 24
Malu, Mount, Brunei ..... 116 E 4
Malúha, Turkey in Asia ..... 101 G 5
Malula, Turkey in Asia ..... 101 G 6
Malung, Sweden ..... 95 H 6
Malunga, Africa ..... 112 M 14
Maluzsina, Hungary ..... 89 M 3
Malvaglia, Switzerland ..... 91 K 5
Malvasia, Greece (see Monemvasia) ..... 99 H 7
Malvern, England, '91, 6,107.. 75 H 9
Malvern, Great, England (parish), '91, 8,450 ..... 75 H 9
Malvern, Jamaica ..... 68 H 7
Malvern Hills, England ..... 75 H 9
Malwa (district), British India 104 E 8
Malwan, British India, '91, 17,053 ..... 105 D 11
Malzieu-Ville, France ..... 81 J 8
Mam, Baluchistan ..... 103 L 6
Mamadish, Russia, est.5,279.... 96 K 4
Mamal, Santo Domingo ..... 68 E 6
Mamajuk, Persia ..... 103 B 2
Mamakhatun, Turkey in Asia.. 101 J 3
Mamakono, Africa ..... 111 D 7
Mamand, British India ..... 104 B 5
Mamanguape, Brazil ..... 71 K 5
Mamantel, Mexico ..... 64 O 8
Mamboya, Africa ..... 112 Q 12
Mambue (region), Africa ..... 112 P 13
Mambunda (tribe), Africa (in Barotse Mabunda) ..... 112 N 15
Mamburao, Philippine Islands.. 116 F 2
Mambursi (region), Africa..... 111 F 8
Mamele's, Africa ..... 112 M 15

Mamers, France, '91 6,016.... 82 A 4
Mamey, Cuba ..... 68 F 2
Mamirolle, France ..... 82 N 6
Mammola, Italy ..... 92 K 9
Mamoré, Rio (river), Bolivia.. 70 D 6
Mamore Forest, Scotland ..... 78 G 6
Mamori, Cape, New Guinea (Dutch) ..... 116 H 5
Mamoria grande, Rio (river), Brazil ..... 70 D 5
Mamornitza, Rumania ..... 98 H 1
Mampawa, Borneo ..... 116 C 4
Mampon, Africa ..... 111 F 9
Mamponal, Venezuela ..... 70 C 2
Mamsar, Kuh-i- (Mt.), Persia.. 103 E 3
Mam Tor (Mt.), England ..... 76 J 6
Mamturk Mountains, Ireland... 79 B 4
Mamu, Afghanistan ..... 103 K 6
Mamu, Baluchistan ..... 103 L 6
Mamudya, Celebes ..... 116 E 5
Mamun, Africa ..... 111 F 6
Mamuret el-Aziz (villayet), Turkey in Asia, est.575,314..... 101 H 3
Mamusa, South African Republic 113 G 4
Mamush, Turkey in Asia ..... 101 J 3
Man, Isle of, Great Britain, '91, 55,598 ..... 76 C 4
Man, Isle of, Great Britain (on travel map) ..... 74 B 1
Man, Calf of (island), Isle of Man ..... 76 C 4
Mana, Webi (river), Africa..... 110 R 9
Mana (river), French Guiana.. 71 G 2
Manaar, Gulf of, British India (see Gulf of Manar)..... 105 G 15
Manaar Island, Ceylon (see Manar Island) ..... 105 G 15
Manaba, Santo Domingo ..... 68 E 6
Manabi (province), Ecuador, '89, est.64,123 ..... 70 A 4
Manabique, Guatemala ..... 66 G 4
Manacapuru, Lake, Brazil ..... 70 E 4
Manacas, Cuba ..... 68 E 2
Manacor, Spain, '87, 19,635.... 83 Q 5
Manadar, Mount, Santo Domingo ..... 68 E 6
Managua, Nicaragua, '90, a18,-000 ..... 66 J 7
Managua, Lake, Nicaragua ... 66 B 8
Managua (department), Nicaragua (population, including Granada), '90, a90,000 ..... 66 J 8
Manahiki Islands, Oceanica.... 111 M 6
Manaja, Cuba ..... 68 A 2
Manama, Turkey in Asia .... 102 M 4
Manambaho (river), Madagascar ..... 112 R 14
Manambato, Madagascar ..... 112 T 13
Manambolo (river), Madagascar 112 R 14
Manambondro, Madagascar .... 112 S 15
Manamboyo (river), Madagascar 112 S 16
Manamo (river), Venezuela ... 70 E 2
Mnnamsundi, Africa ..... 112 R 11
Manan, Grand, New Brunswick 62 C 5
Mananara, Madagascar ..... 112 T 14
Manan Island, Grand, New Brunswick ..... 62 C 5
Manansa (tribe), Africa (see Nansa) ..... 112 N 15
Manantadi, British India, '81, a10,000 ..... 105 F 14
Manantena (river), Madagascar. 112 S 16
Manãos, Brazil, a20,000 ..... 70 E 4
Manãos (Indian tribe), Brazil.. 70 E 4
Manapiari (river), Venezuela.... 70 D 2
Manapire (river), Venezuela ... 70 D 2
Manappadu, British India .... 105 G 15
Manar, Gulf of, British India.. 105 G 15
Manar, Ceylon ..... 105 H 15
Manar Island, British India... 105 G 15
Manas, Chinese Empire ..... 107 D 2
Manasa Lake, Tibet (see Tal-Manasarowar Lakes) ..... 107 C 4
Manasja, Servia ..... 98 D 4
Manatee Bay, Saint Helena ... 109 E 7
Manati, Lake, Costa Rica..... 66 F 11
Manati, Cuba ..... 68 J 3
Manati, Puerto de (harbor), Cuba ..... 68 J 3
Manati, Porto Rico, '87, 11,479 68 J 1
Manati, Rio (river), Porto Rico 68 J 1
Manaviche (river), Venezuela... 70 D 3
Manavolka Island, Molucca Is.. 116 H 5
Manbwa, Burma ..... 106 C 2
Mancha, La (ancient province), Spain ..... 83 K 5
Mancha Real, Spain, '87, 6,059 83 J 7
Manche, La, France (see English Channel) ..... 80 E 2
Manche (department), France, '96, 500,052 ..... 80 D 3
Manchecourt, France ..... 82 E 4
Manchester, England, '91, 505,-343 ..... 76 H 6
Manchester, England (on travel map) ..... 74 C 2
Manchester, Nova Scotia ..... 62 H 4
Manchester Ship-Canal, England 76 G 6
Manchioneal, Jamaica ..... 68 J 6
Manchuria (dependency), Chinese Empire, '96, a7,500,000. 107 L 1
Manciano, Italy ..... 94 L 9
Mancora, Peru ..... 70 A 4
Mand, or Man River, Persia.... 103 E 6
Manda, Africa ..... 112 O 9
Manda Island, Africa ..... 112 R 11
Mandal, British India ..... 104 E 7
Mandal, Norway, '91, 3,614.... 95 E 7
Mandalay (and cantonment), Burma, '91, 188,815 ..... 106 C 3
Mandalay (district), Burma.... 106 C 3
Mandalgarh, British India .... 104 E 7
Mandali, Turkey in Asia (see Mendeli) ..... 101 L 6
Mandar, Cape, Celebes ..... 116 E 5
Mandara (tribe), Africa (see Wandala) ..... 112 K 7
Mandaram, Africa ..... 110 K 7
Mandas, Italy ..... 92 C 8
Mandavi (river), Goa, India... 105 E 12
Mande, Africa ..... 110 K 9
Mandela (tribe), Africa ..... 110 L 9
Mandelay, Burma (see Mandalay) ..... 106 C 3
Mandel de los Negros Maron (Mt.), Santo Domingo..... 68 D 7
Mandele, Africa ..... 110 L 7
Mandelon, Cape, Greece ..... 99 K 5
Mandelsloh, Germany ..... 85 G 10
Mandenga (tribe), Africa (see Mandingo) ..... 111 C 7
Manderscheid, Germany ..... 86 M 4
Mandesur, British India, '91, 25,785 ..... 104 E 7
Mandeville, Jamaica, '91, 1,171 68 H 6
Mandhar, British India ..... 104 F 7
Mandi, British India ..... 104 F 4
Mandla, British India ..... 104 H 8
Mandingo (tribe), Africa .... 111 C 7
Mandingoes (tribe), Africa .... 111 E 8
Mandiore, Lake, Bolivia ..... 70 F 7
Mandjoli Island, Molucca Is.... 116 G 5
Mandling, Austria ..... 90 H 9
Mandogarh, British India .... 104 E 8
Mandok, Hungary ..... 89 O 3
Mandra, Greece, '89, 2,625 .... 99 H 4
Mandrari (river), Madagascar.. 112 S 16
Mandrel, British India ..... 104 F 6
Mandri Channel, Greece ..... 99 K 5
Mandritsara, Madagascar ..... 112 T 13
Mandu, Africa ..... 110 M 9
Manduel, France ..... 81 E 11
Mandugu, Africa ..... 111 E 8
Mandurah, Australia, a130 .... 115 B 6
Manduria, Italy, '81, 8,865.... 92 L 7
Manduvira (river), Paraguay... 72 F 8
Mandvi, British India, '91, 38,-155 ..... 104 B 8
Mandwa (Bombay Presidency), British India ..... 105 N 13
Mandwa (Central Provinces), British India ..... 104 F 9
Mandwela, British India ..... 104 D 7
Mandyelie, Cape, Dutch East India ..... 116 F 7
Mane (river), Africa ..... 111 C 7
Manecchia (river), Italy ..... 93 M 7
Manejetuba, Island, Brazil .... 71 H 4
Manengnba Mountain, Africa .. 111 J 9
Maner (river), British India... 105 G 10
Manetenery (Indian tribe), Bolivia ..... 70 C 5
Manetin, Austria ..... 90 G 4
Manewden, England ..... 77 H 3
Manfalut, Egypt, '82, 13,232.. 110 O 4
Manfred, Australia ..... 115 G 6
Manfredonia, Italy, '81, 8,324. 94 T 11
Manfredonia, Gulf of, Italy ... 94 T 11
Manfuha, Arabia, a12,000 .... 102 K 5
Manga (region), Africa ..... 110 K 7
Manga (Maranhão), Brazil .... 71 J 4
Manga (Piauhy), Brazil ..... 71 J 5
Manga, La, Nicaragua ..... 66 L 8
Mangabeiras, Serra das (Mts.), Brazil ..... 71 H 5
Mangahpett, British India .... 105 H 10
Mangaia (island), Cook Islands. 117 L 10
Mangala, British India ..... 105 G 11
Mangaldai, British India .... 104 N 6
Mangalia, Rumania, '90, est. 7,888 ..... 98 L 5
Mangalore, Australia ..... 115 H 5
Mangalore, British India, '91, 40,922 ..... 105 E 13
Mangalur, British India (see Mangalore) ..... 105 E 13
Mangalvedha, British India, '91, 12,270 ..... 105 E 11
Manganl, Italy ..... 92 E 9
Manganl, Italy ..... 92 E 10
Mangara, Africa ..... 110 M 8
Mangareva Islands, Low Archipelago ..... 117 O 10
Mangas (island), Brazil ..... 71 J 4
Mangas, Las, Cuba, '79, est. 3,622 ..... 68 C 2
Mangatsiotra, Madagascar .... 112 S 15
Mangan Bangasso, Africa .... 112 M 9
Mangawai, New Zealand, '96, a150 ..... 117 F 2
Mangbattu (tribe), Kongo .... 112 O 10
Mangerai Strait, Dutch East India ..... 116 E 6
Mangere Point, New Zealand.. 117 F 9
Mangerton Mount, Ireland .... 79 C 8
Manghar, British India ..... 105 P 12
Manghutery, Rio (river), Brazil 70 D 5
Mangishlak Peninsula, Central Asia ..... 96 K 7
Mangla, British India ..... 104 D 3
Manglaur, British India, '91, 10,037 ..... 104 F 5
Mangle, Punta del (point), Cuba 68 B 3
Mangle, Punta del (point), Cuba 68 L 4
Mangle, Point, Santo Domingo. 68 F 6
Mangle Point, Haiti ..... 68 B 6
Mangles, Islas de (islands), Cuba ..... 68 C 2
Mango (Rhodesia), Africa .... 112 P 13
Mango (Sudan), Africa ..... 111 F 9
Mango (island), Fiji ..... 117 C 3
Mango, Kongo ..... 112 L 9
Mangomde, Portugal, '78, 4,517 83 E 4
Mangoka (river), Madagascar... 112 R 15
Mangola Island, Celebes ..... 116 G 5
Mangotsfield, England ..... 75 H 11
Mangrol, British India, '91, 13,-005 ..... 104 B 9
Mangrullo, Argentina ..... 72 D 11
Mangu, Tibet ..... 107 G 4
Mangualile, Honduras ..... 66 J 5
Mangueira, Lago da (lake), Brazil ..... 72 G 10
Mangula, Peru ..... 70 C 5
Mangwana, Africa ..... 113 L 3
Mangwato, Africa (see Shashong) ..... 113 H 2
Mangwe, Africa ..... 112 O 16
Manharpur, British India .... 104 K 8
Manheim, Germany (see Mannheim) ..... 86 N 8
Manheulles, France ..... 82 M 2
Manhpang, Burma ..... 106 D 3
Manhuassú, Brazil ..... 71 J 8
Manhung, Burma ..... 106 D 4
Mania, Africa ..... 111 D 7
Maniabon, Cuba ..... 68 J 3
Maniachi, British India ..... 105 G 15
Maniago, Italy, '81, 3,175 ..... 93 N 2
Manias, Turkey in Asia (see Maniyas) ..... 101 B 3
Manica (tribe), Africa ..... 112 N 14
Manicaland (country), Africa.. 112 P 15
Manich (river), Russia ..... 96 H 6
Manickpur, British India ..... 104 O 9
Manicnagan River, Quebec .... 61 E 2
Manicl, Santo Domingo ..... 68 D 5
Manicl, Santo Domingo ..... 68 D 7
Manihl (island), Low Archipelago ..... 117 J 7
Manihiki (islands), Oceanica (see Manahiki) ..... 114 M 6
Manika (tribe), Africa (see Manica) ..... 112 N 14
Manikganj, British India ..... 104 N 8
Manikgarh, British India ..... 105 G 10
Manikpur, British India ..... 104 H 7
Manila (capital), Philippine Islands, '87, 154,062 ..... 116 F 2
Manila Bay, Philippine Islands. 116 E 2
Manilla, Ontario ..... 60 G 3
Manilla, Philippine Islands (see Manila) ..... 116 F 2
Manilla, Sweden ..... 95 N 8
Manin, Fort, Italy ..... 92 K 2
Manipian, Africa ..... 111 E 8
Manipa Strait, Molucca Islands. 116 G 5
Manipori Lake, New Zealand.. 117 B 9
Manipur, British India ..... 106 B 2
Manipur (state), British India, '81, 221,070 ..... 106 A 2
Manipur (river), Burma ..... 106 A 3
Manisa, Turkey in Asia (see Manissa) ..... 101 B 3
Manish, Scotland ..... 78 C 4
Manisht Kuh (Mt.), Persia..... 103 B 4
Manissa, Turkey in Asia, a50,000 101 B 3
Manitivas (tribe), Colombia (see Banivas) ..... 70 D 3
Manitoba (province), Canada, '91, 152,506 ..... 63 M 4
Manitoba, Lake, Manitoba .... 63 M 4
Manitoba House, Manitoba .... 63 M 4
Manitou, Manitoba ..... 63 M 4
Manitou, Quebec ..... 61 B 7
Manitou Lake, Canada ..... 63 J 3
Manitou Lake, Ontario ..... 60 F 2
Manitoulin Island, Ontario ... 60 C 2
Manitowaning, Ontario ..... 60 D 2
Manitsaun missú (river), Brazil 71 G 6
Manitu, Chinese Empire ..... 107 C 1
Manivas (tribe), Colombia (see Banivas) ..... 70 D 3
Maniwaki, Quebec ..... 61 C 6
Maniwas (tribe), Colombia (see Banivas) ..... 70 D 3
Maniyas, Turkey in Asia, a2,500 101 B 3
Maniyas, Lake, Turkey in Asia 101 B 2
Manizales, Colombia ..... 70 B 2
Manjakoze, Africa ..... 113 L 3
Manjara (river), British India. 105 F 10
Manjarabad, British India .... 105 E 13
Manjatezze, Africa ..... 110 L 8
Manjato, Madagascar ..... 112 S 16
Manje, Africa ..... 112 J 11
Manjera (river), British India. 105 F 10
Manji, Africa ..... 112 J 11
Manjoba, Africa ..... 113 L 3
Manjulik, Turkey in Asia ..... 101 G 3
Mankal, Persia ..... 103 D 6
Mankapur, British India ..... 104 J 6
Manker, Africa ..... 112 R 10
Mankovka, Russia ..... 97 H 7
Man Kyot (Mt.), Russia ..... 96 L 3
Manlay, France ..... 82 J 6
Manlléu, Spain, '87, 5,322 ..... 83 P 2
Manly, Australia, a3,500 ..... 115 K 1
Manu, Mount, Australia ..... 115 E 4
Manua, Sumatra ..... 116 B 5
Manua Point, Sumatra ..... 116 B 5
Manuargudij, British India, '91, 20,395 ..... 105 G 14
Männedorf, Switzerland, '88, 1,385 ..... 91 J 3
Mannheim, Germany, '95 90,-677 ..... 86 N 8
Mannheim, Germany (on travel map) ..... 74 J 4
Mannheim (kreis), Germany, '90, 159,634 ..... 86 O 8
Mannina, Liberia ..... 111 D 9
Mannin Bay, Ireland ..... 79 A 5
Manning, Cape, Arctic Region 3 E 7
Manning Strait, Solomon Is.... 117 K 4
Manningtree, England ..... 77 M 3
Mannipur (state), British India (see Manipur) ..... 106 B 2
Mannsworth, Austria ..... 90 E 7
Manno, Capo (cape), Italy .... 92 B 7
Mano, Africa ..... 111 D 8
Manö, Denmark ..... 88 D 6
Manö (island), Denmark ..... 88 C 6
Mano (river), Liberia ..... 111 D 9
Manoas (tribe), Peru (see Conibos) ..... 70 C 5
Manoba Island, Solomon Islands 117 L 5
Manoel Alves, Rio (river), Brazil ..... 71 H 6
Manoel Alvez Grande (river), Brazil ..... 71 H 5
Man of War Cays, Nicaragua... 66 M 6
Manois, France ..... 82 L 4
Manokarana, Madagascar ..... 112 S 13
Manolada, Greece, '89, 625 ... 99 D 4
Manolas, Greece, '89, 354..... 99 M 8
Manoppello, Italy ..... 94 Q 10
Manorbier Castle, Wales ..... 75 C 10
Manor Cunningham, Ireland... 79 F 2
Manor Hamilton, Ireland, '91, 1,061 ..... 79 E 3
Manorome, Siam ..... 106 E 7
Mano Sallya, Africa ..... 111 D 9
Manosque, France, '91, 5,572. 81 L 9
Manotick, Ontario ..... 60 K 2
Manouan Lake, Quebec ..... 61 D 2
Manpun, Burma ..... 106 C 3
Manpur, British India ..... 104 F 7
Manpura, British India ..... 105 N 9
Man Ranipur, British India, '91, 19,675 ..... 104 G 7
Manre, France ..... 82 K 2
Manresa, Spain, '87, 22,685.... 83 O 3
Mans, Le, France, '96, 60,075.. 82 A 4
Mansaral (river), Madagascar.. 112 S 14
Mansfeld, Germany, '95, 2,775. 85 J 13
Mansfield, Australia, a500 .... 115 H 7
Mansfield, England, '91, 15,925 76 K 6
Mansfield Island, Canada .... 59 O 4
Mansilla de las Mulas, Spain... 83 G 2
Mansle, France ..... 81 F 7
Manso, Llanos de (plain), Bolivia ..... 70 E 8
Manson Lake, British Columbia 63 E 3
Mansonville Station, Quebec... 61 J 9
Mansu, Africa ..... 111 F 9
Mansur, Beni, Algeria ..... 111 H 1
Mansur, Sidi, Algeria ..... 111 F 3
Mansura, El, Egypt, '97, 36,-300 ..... 110 O 3
Mansurah, Egypt (see El Mansura) ..... 110 O 3
Mansurleh, Egypt ..... 110 R 5
Mansurleh, Turkey in Asia.... 101 J 4
Mansur-Melikab (tribe), Egypt. 110 P 5
Manta, Ecuador ..... 70 A 4
Mantaro, Rio (river), Peru..... 70 C 6
Mantchuria (dependency), Chinese Empire (see Manchuria). 107 L 1
Mantemboka, Madagascar .... 112 T 13
Mantes, France, '91, 7,032.... 82 D 3
Mantgum, Netherlands ..... 84 G 2
Manthelan, France ..... 82 B 6
Mantinea, Greece ..... 99 G 5
Mantinela, Greece (see Mantinea) ..... 99 G 5
Mantiqueira, Serra da (Mts.), Brazil ..... 71 J 8
Manto, Honduras ..... 66 K 5
Mantoche, France ..... 82 L 6
Mantova, Italy (see Mantua).. 93 J 4
Mantua, Cuba, '76, 5,563..... 68 A 2
Mantua, Rio de (river), Cuba.. 68 A 2
Mantua, Italy, '81, 28,048; '95, est.30,600 ..... 93 J 4
Mantua, Italy (on travel map). 74 K 6
Mantua (province), Italy, '81, 295,728; '95, est.312,586..... 93 J 4
Mantudi, Greece ..... 99 J 3
Manual (island), Cook Islands. 117 K 9
Manua Islands, Samoa ..... 117 C 1
Manuan Lake, Canada ..... 59 R 5
Manue, Siberia ..... 100 R 4
Manuhangi (island), Low Archipelago ..... 117 N 9
Manu Island, Dutch East India. 116 H 6
Manui Island, Dutch East India 116 F 5
Manuiki (island), Oceanica..... 114 M 7
Manukau, New Zealand ..... 117 E 5
Manukau Harbor, New Zealand 117 E 3
Manuk River, Java ..... 116 C 6
Manurewa, New Zealand ..... 117 H 10
Manurewa (Mt.), New Zealand. 117 G 10
Manurini, Rio (river), Bolivia. 70 D 6
Manutahi, New Zealand, '96, a40 ..... 117 E 5
Manvat, British India, '91, 10,-912 ..... 105 F 10
Manyanga, North, Kongo ..... 112 K 12
Manyanga, South, Kongo ..... 112 K 12
Manyara Lake, Africa ..... 112 P 11
Manyema (district), Kongo ... 112 N 11
Manza, Madagascar ..... 112 R 15
Manzanares, Spain, '87, 9,699. 83 J 5
Manzanares (river), Spain .... 83 J 4
Manzaneda, Cabeza de (Mt.), Spain ..... 83 A 2
Manzanilla, Lake, Colombia.... 69 M 2
Manzanilla, Punta (point), Colombia ..... 70 B 2
Manzanillo, Cuba, '87, 34,220.. 68 H 4

Manzanillo, Cayos del (islands), Cuba ..... 68 H 4
Manzanillo, Mexico ..... 65 B 4
Manzanillo (municipalidad), Mexico ..... 65 B 4
Manzanillo Bay, Haiti ..... 68 C 5
Manzat, France ..... 81 H 7
Manzilaf, Persia ..... 103 J 6
Mao, Africa ..... 110 K 7
Mao, China ..... 107 G 4
Maomu, China ..... 107 F 2
Maon (island), Austria ..... 89 F 7
Maon, French Indo-China .... 106 F 4
Map, British India ..... 105 P 10
Mapa, Brazil ..... 71 G 3
Mapa Grande, Rio (river), Brazil ..... 71 G 3
Mapalma, Kongo ..... 112 N 10
Maparini (Mt.), Venezuela .... 70 D 3
Mapavre, Turkey in Asia..... 101 J 2
Mapela, Africa ..... 112 P 16
Mapido, Celebes ..... 116 E 5
Ma-pien, China ..... 107 G 5
Mapimi, Mexico ..... 64 G 5
Mapimi, Bolson de (plain), Mexico ..... 64 G 4
Maple Creek (place), Canada.. 63 J 4
Maple Cross, England ..... 77 E 4
Mapledurham, England ..... 77 D 5
Maple Grove, Quebec ..... 61 L 6
Maple Island, Ontario ..... 60 E 2
Maple Leaf, Quebec ..... 61 M 8
Mapledstead, Great, England.... 77 K 3
Mapledstead, Little, England.... 77 K 3
Mapleton, East, Nova Scotia . 62 E 4
Mapocho, Rio (river), Chile.... 72 J 15
Mapondéras, Africa ..... 112 O 15
Mapos, Cuba ..... 68 F 3
Majotschan, Africa ..... 113 L 4
Mapou, Mauritius ..... 109 M 7
Mapoy, Africa ..... 113 L 4
Mappe, Africa ..... 111 F 9
Maputa (river), South African Republic ..... 113 K 4
Maquinchas, Campos de (plain), Argentina ..... 72 D 12
Maquritares (Indian tribe), Venezuela ..... 70 D 3
Mar, Serro do (Mts.), Brazil... 71 H 8
Mar (district), Scotland ..... 78 J 5
Mara, Africa ..... 112 Q 11
Mara (river), Africa ..... 112 P 11
Mara, Brazil ..... 70 F 4
Mara, Mount, Maachuria ..... 107 M 1
Marabastad, South African Republic ..... 113 J 2
Maraben, South African Republic ..... 113 J 2
Marabitanos, Brazil ..... 70 D 3
Maraboty, Africa ..... 111 E 4
Maraca, Isla (island) Brazil... 70 E 3
Maraca, Rio (river), Brazil.... 71 G 3
Maracaibo, Venezuela, '91, 45,177 ..... 70 C 1
Maracaibo, Gulf of, Venezuela. 70 C 1
Maracaibo, Lake, Venezuela.. 70 C 2
Maracassume, Rio (river), Brazil ..... 71 H 4
Maraceay, Venezuela, a7,500 ... 70 D 1
Maracaybo, Venezuela (see Maracaibo) ..... 70 C 1
Maradi, Africa ..... 111 H 7
Maradi (district), Africa..... 111 H 7
Marag, Jebel (Mt.), Africa ... 110 M 3
Marag, Bir (well), Africa ..... 110 M 3
Maragha, Persia, a15,000..... 103 B 2
Maragha (district), Persia .. 103 B 2
Marago, Africa ..... 112 Q 11
Marah, Turkey in Asia ..... 101 L 6
Maraha (tribe), Madagascar... 112 R 14
Marais, France ..... 82 G 6
Maraisberg, Cape Colony, '91, 369 ..... 113 G 6
Maraisburg, South African Republic ..... 113 M 7
Mara Island, New Caledonia... 117 H 10
Marajó, Isla da (island), Brazil 71 H 4
Marak, Chah-i, Baluchistan... 103 K 6
Maraki (island), Gilbert Is.... 117 M 5
Marakududu, Africa ..... 112 R 9
Maralbashi, East Turkestan.... 107 B 3
Máramaros (comitat), Hungary, '90, 268,281 ..... 89 P 3
Máramaros - Sziget, Hungary, '90, 14,758 ..... 89 P 4
Maramasiki Island, Solomon Is. 117 L 5
Maranchon, Spain ..... 83 K 3
Marancia, Torre, Italy ..... 92 D 12
Marand, Persia ..... 103 A 1
Maranda, Africa ..... 112 O 14
Marangu, Africa ..... 112 Q 11
Maranguape, Brazil ..... 71 K 4
Maranhaun (state), Brazil (see Maranhão) ..... 71 H 4
Maranhão, Brazil, '92, a38,000. 71 J 4
Maranhão, Rio (river), Brazil . 71 H 6
Maranhão (state), Brazil, '91, est.550,000 ..... 71 H 4
Marano, Italy, '81, 5,642 ..... 94 S 8
Maranoa River, Australia ..... 115 H 5
Marañon, Rio (river), Peru.... 70 C 4
Marans, France..... 80 D 6
Maranville, France ..... 82 K 4
Marão, Pico (Mt.), Portugal.... 83 E 3
Mararraba, Africa ..... 111 H 5
Maras, Mount, Dutch East India ..... 116 C 6
Maras, Peru ..... 70 C 6
Marasedi, Moluccas Is. ..... 116 G 5
Marash, Turkey in Asia, 20,000 ..... 101 G 4
Marasheschl, Rumania ..... 98 K 3
Marasy, Russia ..... 101 N 2
Maratea, Italy, '81, 1,676..... 94 T 15
Marathia, Cape, Greece..... 99 C 5
Marathocampos, Samos ..... 99 P 5
Marathon, Greece, '89, 759.... 99 J 4
Marathonisi, Greece, '89, 3,686 99 G 7
Maratua Island, Dutch East India ..... 116 E 4
Maranja (river), Brazil..... 70 D 3
Maravatio, Mexico ..... 65 F 4
Maravatio (distrito), Mexico, '94, 51,165 ..... 65 F 4
Maravilla, Lake, Argentina .. 72 C 14
Marayc-en-Othe, France ..... 82 H 4
Marazion or Market Jew, England ..... 75 B 13
Marbach, Austria ..... 90 L 7
Marbach (am Neckar), Germany ..... 86 P 9
Marbach (Danube, Württemberg), Germany ..... 86 Q 9
Marbache, France ..... 82 N 3
Marbella, Spain, '87, 8,811.... 83 H 8
Marbes, Africa ..... 110 T 8
Marble Bar, Australia, a200 .. 115 C 4
Marble Island, Canada ..... 63 O 1
Marbleton, Quebec ..... 61 L 7
Marboué, France ..... 82 C 4
Marburg, Austria, '90, 19,898. 90 M 10
Marburg, Austria (on travel map) ..... 74 M 5
Marcala, Honduras ..... 66 G 5
Marcapata, Peru ..... 70 C 6
Marcaria, Italy, '81, 927..... 93 J 4
Marcenat, France ..... 81 H 7
March, England, '91, parish, 3,685; town, 6,995 ..... 76 N 7
March (river), Hungary ..... 89 H 3
Marcham, England ..... 77 B 4
Marchand Island, Marquesas Is. (see Nukahiva) ..... 117 O 6
Marchaux, France ..... 82 N 6
Marche, Belgium, '90, 3,471.... 84 F 8
Marche, La, France ..... 82 L 6
Marche (old province), France. 80 B 2
Marche (compartimento), Italy (see Marches) ..... 93 O 8
Marchena, Spain, '87, 14,752.. 83 G 7
Marchenoir, France ..... 82 C 5
Marches (compartimento), Italy, '81, 939,279; '95, est.973,807 93 O 8
Marchesa Bay, North Borneo (British) ..... 116 E 3
Marchezais, France ..... 82 D 3
Marchfeld (region), Austria ... 89 H 3
Marchfeld (region), Austria (on local map) ..... 90 E 5
Marchienne-au-Pont, Belgium, '90, 15,157 ..... 84 D 8
Marchin, Belgium, '90, 5,204... 84 F 8
Marchinkantzi, Russia ..... 97 E 4
Mar Chiquita (lake, Buenos Aires), Argentina ..... 72 F 11
Mar Chiquita (lake, Cordoba), Argentina ..... 72 E 10
Marcia, Acqua (aqueduct), Italy 92 E 10
Marciana, Italy ..... 94 H 9
Marcianise, Italy, '81, 11,083. 94 Q 12
Marcigny, France ..... 80 J 6
Marcillac, France ..... 81 H 8
Marcilly (Eure), France ..... 82 C 3
Marcilly (Marne), France ..... 82 H 3
Marcilly-le-Hayer, France .... 82 G 4
Marcinelle, Belgium, '90, 11,187 84 D 8
Marco-Polo Mountains, Tibet .. 107 E 3
Marcos, Boca de (passage), Cuba ..... 68 F 2
Marcos Paz, Argentina ..... 72 E 13
Marcourt, Belgium, '90, 1,042.. 84 G 8
Marcus Island, Oceanica ..... 114 G 2
Marcy-en-Barrois, France (three miles north of Lille), '91, 9,752 80 J 2
Mar de Las Antillas (lake), Mexico ..... 64 P 9
Mar del Plata, Argentina, '90, a2,000 ..... 72 F 11
Marden, England ..... 77 K 6
Marden, Ontario ..... 60 E 4
Mardilly, France ..... 82 A 3
Mardin, Turkey in Asia, a15,000 101 J 4
Mardingo (district), Africa .... 111 D 7
Mardode, Ceylon ..... 105 H 15
Maré, Agun, Brazil ..... 71 K 4
Maré (island), Loyalty Islands.. 117 J 10
Mare Adriatico (sea), Italy ... 93 N 6
Mareb, Arabia ..... 102 K 8
Mareb River, Africa ..... 110 Q 7
Maree, Loch (lake), Scotland.. 78 F 4
Mareeba, Australia ..... 115 H 3
Marehan (tribe), British East Africa ..... 112 R 10
Marehan (tribe), Italian North East Africa ..... 112 S 9
Marek, Africa ..... 112 S 10
Mare Ligure (sea), Italy..... 93 E 7
Maremma Toscana (region), Italy ..... 94 K 9
Marengo, Italy ..... 93 E 5
Marenjab, Persia ..... 103 E 3
Marennes, France, '91, commune, 5,115; town, 2,240.... 81 D 7
Mareotis (lake), Egypt (see Lake Mariut) ..... 110 Q 3
Mareremi, Africa ..... 112 R 11
Marergur, Africa ..... 110 S 9
Mareseché, France ..... 82 A 4
Marescot Mount, Solomon Is.... 117 K 5
Maretiri (island), Oceanica .. 114 N 7
Mare Tirreno (sea), Italy ..... 94 O 13
Mareuil, France ..... 80 D 6
Mareuil-sur-Belle, France .... 81 F 7
Mareuil-sur-Ourcq, France .... 82 G 2
Marey, France ..... 82 L 5
Marga, Africa ..... 110 K 4
Margadan, Turkey in Asia... 101 J 5
Margamarga, Cordillera de (Mts.), Chile ..... 72 H 14
Margao, British India ..... 105 D 12
Margaree, Nova Scotia ..... 62 J 3
Margaree Forks (place), Nova Scotia ..... 62 H 3
Margaree Harbor, Nova Scotia, a2,500 ..... 62 H 3
Margaret, Mount, South Australia ..... 115 F 5
Margaret, Mount, Western Australia ..... 115 B 4
Margaret Bay, Newfoundland.. 62 J 4
Margarethen Bad, Hungary ... 89 P 7
Margarethen Island, Hungary.. 89 P 7
Margaret River, Australia .... 115 D 3
Margaret Roding, England .... 77 J 3
Margarets Bay, Nova Scotia... 62 F 5
Margaretsville, Nova Scotia .. 62 D 4
Margaretting, England ..... 77 J 4
Margarita (island), Venezuela, a40,000 ..... 70 E 1
Margaritos, Crete ..... 99 C 8
Margashavo, Turkey in Europe. 98 C 7
Margate, England, '91, 18,419.. 77 N 5
Margate, England (on travel map) ..... 74 E 3
Marganx, France ..... 81 E 7
Margelan, Central Asia, '88, est.26,080 ..... 100 K 4
Margeride, Monts de (Mts.), France ..... 81 J 8
Marggrabowa, Germany, '95, 5,047 ..... 87 D 35
Margha, Afghanistan ..... 103 N 4
Marghera, Fort, Italy ..... 92 J 2
Margherita di Savoja, Italy, '81, 3,800 ..... 94 U 12
Marghi (tribe), Africa..... 110 K 8
Marghilan, Central Asia (see Margelan) ..... 100 K 4
Margho, Africa ..... 110 L 6
Margilan, Central Asia (see Margelan) ..... 100 K 4
Margita, Hungary ..... 89 O 4
Margitfalu, Hungary ..... 89 M 3
Margival, France ..... 82 G 2
Margo, Dasht-i- (plain), Afghanistan ..... 103 K 5
Margonin, Germany, '95, 1,776. 87 G 25
Margraven, Russia ..... 97 D 3
Margreid, Austria ..... 90 C 11
Margueron, Les Leges-, France 82 J 4
Marguerittes, France ..... 81 E 11
Margut, France ..... 82 L 1
Margy, Slieve (Mts.), Ireland.. 79 G 6
Marhamchurch, England ..... 75 D 12
Marhametabad, Persia (see Miandoab) ..... 103 B 2
Maria, Villa, Argentina ..... 72 E 10
Maria, Villa, Brazil ..... 70 F 7
Maria, Cape Verde Islands..... 109 C 1
Maria, Villa, Italy ..... 92 D 10
Maria, Villa Santa, Italy ..... 94 Q 11
Maria, Quebec ..... 61 G 3
Maria, Spain ..... 83 K 7
Mariabrunn, Austria ..... 90 B 6
Mariaco, Porto Rico, '87, 7,673 68 H 1
Maria East, Quebec ..... 61 G 3
Maria Enrique, Altos de (Mts.), Colombia ..... 69 N 2
Mariager, Denmark, '90, 761.. 88 G 3
Mariager Fjord, Denmark ..... 88 G 3
Maria Island (Northern Territory), Australia ..... 115 F 2
Maria Island (Tasmania), Australia ..... 115 K 6
Maria Island, Low Archipelago (see Moerenhout Island) ..... 117 O 10
Mariam, Ba, Africa ..... 110 M 2
Mariampol, Austria ..... 89 R 2
Mariampol, Russia, est.6,797 .. 97 D 4
Mariana Chica, Santo Domingo 68 E 6
Mariana Islands (Spanish), Oceanica, est.10,172 ..... 114 F 3
Marianao, Cuba, '87, 7,352 .... 68 C 1
Marianna, Brazil, a6,000..... 71 J 8
Marianne Islands, Oceanica (see Mariana Islands) ..... 114 F 3
Marianne Strait, New Guinea (Dutch) ..... 116 J 6
Maria Pia, Fort, Africa ..... 112 L 14
Mariapiri Fall, Colombia ..... 70 D 3
Marias, Las Tres (island), Mexico (see Islas Tres Marias) ..... 64 F 7
Marias, Porto Rico, '87, 9,669. 68 J 1
Maria Stein, Austria ..... 90 E 8
Maria Theresa Reef, Oceanica. 114 M 8
Maria - Theresiopel, Hungary, '90, 72,737 ..... 89 L 5
Maria-Theresiopel, Hungary (on travel map) ..... 74 O 5
Mariati (river), Venezuela .... 70 D 2
Mariato, Punta (point), Colombia ..... 70 A 2
Marian Mountains, Africa .... 111 J 5
Maria Van Diemen, Cape, New Zealand ..... 117 D 1
Mariazell, Austria, '90, 1,263 . 90 L 8
Maribo, Denmark, '90, 2,542 .. 88 J 7
Maribo (amt), Denmark, '90, 100,552 ..... 88 K 7
Marica, Brazil ..... 71 J 8
Marico (district), South African Republic ..... 113 H 3
Marico River, South African Republic ..... 113 H 3
Maridasa, Madagascar ..... 112 S 14
Marie, France ..... 81 K 10
Marie, Norway ..... 95 E 2
Marie, Prince Edward Island.. 62 C 3
Mariefred, Sweden, '90, 1,134. 95 K 7
Marie Galante (island, Fr.) West Indies, '90, 13,850 ..... 67 P 7
Mariehamn, Russia, est 618.... 97 B 1
Marie Joseph, Nova Scotia ... 62 G 5
Mariel, Cuba, '79, 6,340 ..... 68 C 1
Mariel, Puerto del (port), Cuba 68 C 1
Marielle, Africa ..... 112 R 10
Marie Louise, Africa ..... 109 L 5
Mariembourg, Belgium, '90, 1,006 ..... 84 D 8
Marien (lighthouse), Germany.. 85 D 13
Marienbad, Austria, '90, 2,119. 90 F 4
Marienberg (Hesse - Nassau), Germany ..... 86 L 6
Marienberg (Saxony), Germany, '95, 6,574 ..... 86 L 17
Marienburg (West Prussia), Germany, '95, 10,728 ..... 87 D 28
Marienburg, Germany (on travel map) ..... 74 O 2
Marienburg, Hungary ..... 89 R 6
Marienburg, Russia ..... 97 F 3
Marienburger Werder, Grosser (district), Germany ..... 87 D 29
Marienthal (Schleswig - Holstein), Germany ..... 87 L 33
Marienthal (Würtemberg), Germany (see Mergenthelm) .... 86 O 10
Marienwalde, Germany ..... 87 F 22
Marienwerder, Germany, '95, 9,213 ..... 87 E 29
Marienwerder, Germany (on travel map) ..... 74 O 2
Marienwerder (bezirk), Germany, '95, 876,008... ..... 87 E 27
Maries, Golfe des Saintes (gulf), France ..... 81 E 12
Mariestad, Sweden, '96, 3,376. 95 J 7
Marieville, Quebec, '91, 1,266. 61 H 8
Marifjæren, Norway ..... 95 E 6
Marigliano, Italy, '81, town, 4,714; commune, 11,487..... 94 Q 17
Marignano, Italy (see Melegnano) ..... 93 F 4
Marigny, France ..... 82 E 5
Marigot, Haiti ..... 68 C 7
Marigot (Fr.), West Indies .... 67 O 5
Mariguana (island), Bahama Islands ..... 67 J 3
Marignana Passage, Bahama Islands ..... 67 J 3
Mariinsk (Kazan), Russia, est. 4,796 ..... 96 J 4
Mariinsk (Maritime Province), Siberia, est.450 ..... 100 R 3
Mariinsk (West Siberia), Siberia, est.13,273 ..... 100 L 3
Marik, Persia ..... 103 G 8
Marikend, Persia ..... 103 A 1
Marim, Castro, Portugal, '78 3,886 ..... 83 E 7
Marin, Mexico ..... 64 J 5
Maria, Spain, '87, 8,804..... 83 D 2
Marina, Russia ..... 96 K 5
Marina Island, New Hebrides Islands (see Espiritu Santo).. 117 J 8
Marindi, Kongo ..... 112 N 9
Marinduque, Isla (island), Philippine Islands ..... 116 F 2
Marinella, Italy ..... 92 C 6
Marineo, Italy, '81, 9,617..... 94 K 13
Mariaes, France ..... 82 D 2
Maringin River, Sumatra..... 116 B 5
Maringues, France ..... 81 J 7
Marinha Grande, Portugal, '78, 3,846 ..... 83 C 5
Marinilla, Colombia, '86, a7,000 70 B 2
Marino, Italy, '81, 6,071 ..... 94 N 11
Marino, Russia ..... 97 L 6
Marinsk, Siberia (see Mariinsk) 100 L 3
Mario, Monte (Mt.), Italy..... 92 B 10
Mariosi, Africa ..... 112 Q 12
Marismas, Las (district), Spain 83 F 7
Maritime Alps, France (see Alpes Maritimes) ..... 81 N 8
Maritime Andes (Mts.), Venezuela ..... 70 E 2
Maritime Province, Austria (see Coastland) ..... 90 H 12
Maritime Province, Siberia, '97, 214,940 ..... 100 R 3
Maritimes, Alpes (Mts.), France 81 N 8
Maritza (river), Turkey in Europe ..... 98 J 8
Maritzburg, Natal (see Pietermaritzburg) ..... 113 K 5
Mariupol, Russia, '93, est.19,926 96 G 6
Marlurit, French Indo-China... 106 J 8
Mariusa (river), Venezuela .... 70 E 2
Mariut, Lake, Egypt ..... 110 O 3
Mariut (region), Egypt ..... 110 Q 3
Mark (river), Netherlands..... 81 E 5
Marka, Morocco ..... 111 F 3
Markab, Arabia ..... 102 J 5
Markab, Turkey in Asia ..... 101 F 5
Markapur, British India ..... 105 G 12
Markaryd, Sweden ..... 95 H 8
Markdale, Ontario, '91, 756 .. 60 E 3
Markdorf, Germany ..... 86 R 10
Markelo, Netherlands (commune), '94, est.4,203 ..... 84 J 4
Marken (island), Netherlands.. 84 F 4
Market Bosworth, England .... 76 K 7
Market Deeping, England..... 76 M 7

Market Drayton, England ..... 76 G 7
Market Harborough, England, '91, 5,876 ..... 76 K 7
Market Hill, Ireland, '91, 754.. 79 H 3
Market Jew, England (see Marazion) ..... 75 B 13
Market or Markyate Street, England ..... 77 F 3
Market Rasen, England ..... 76 M 6
Market Weighton, England.... 76 L 5
Markgröningen, Germany ..... 86 P 8
Markham, Ontario, '91, 1,100.. 60 F 4
Markham Island, Arctic Region 3 H 6
Markhamville, New Brunswick. 62 D 4
Markhinskaia, Siberia ..... 100 P 2
Markinch (village), Scotland, '91, 1,397 ..... 78 K 7
Markirch, Germany, '90, 8,419. 86 Q 5
Markirch, Germany (on travel map) ..... 74 H 4
Märkisch Friedland, Germany, '95, 2,142 ..... 87 F 23
Marklissa, Germany, '95, 2,307 87 K 21
Markneukirchen, Germany, '95, 7,270 ..... 86 M 15
Markolsheim, Germany ..... 86 Q 5
Markopulon, Greece, '89, 1,762 99 K 5
Markos (bay), Iceland ..... 88 P 3
Markovo (Kamchatka), Siberia. 100 T 2
Markovo (Yeniseisk), Siberia... 100 L 1
Markranstädt, Germany, '95, 5,879 ..... 86 K 15
Marks Tey, England ..... 77 L 3
Markstay, Ontario ..... 60 E 1
Marksville, Ontario ..... 60 B 1
Marktbreit, Germany ..... 86 N 11
Marktheidenfeld, Germany .... 86 N 10
Marktl, Germany ..... 86 Q 16
Marktoffingen, Germany ..... 86 P 11
Markt Schelken, Hungary ..... 89 P 6
Markyate Street, England..... 77 F 3
Marlborough, England, '91. 3,012 ..... 77 A 5
Marlborough (provincial district), New Zealand, '96, 12,483 ..... 117 E 6
Marlborough Downs (range of hills), England ..... 75 J 11
Marle, France ..... 82 H 1
Marles, France ..... 82 F 3
Marlow, Germany ..... 85 D 15
Marlow, Quebec ..... 61 O 7
Marlow, Great, England ..... 77 D 4
Marlow, Little, England ..... 77 D 4
Marly-le-Roi, France, '91, 1,491 82 D 3
Marmagne, France ..... 82 E 6
Marmagoa, British India ..... 105 D 12
Marmaka, Cape, Greece ..... 99 C 3
Mar Makar, Der, Egypt ..... 110 R 5
Marmande, France, '91, 10,341 81 F 8
Marmande, France (on travel map) ..... 74 E 6
Marmaris, Turkey in Asia ..... 101 C 4
Mármaros (comitat), Hungary, (see Máramaros) ..... 89 P 3
Mármaros-Sziget, Hungary (see Máramaros-Sziget) ..... 89 P 4
Marmelade, Haiti ..... 68 C 6
Mar Menor (lagoon), Spain .... 83 M 7
Marmolada (Mt.), Italy ..... 93 L 2
Marmora, Ontario ..... 60 H 3
Marmora, Sea of, Turkey in Europe ..... 98 L 8
Marmora Island, Turkey in Asia 101 B 2
Marmore, Cascate delle, Italy (see Falls of Terni) ..... 94 N 9
Marnay, France ..... 82 M 6
Marne, Canal de la, France.... 82 L 3
Marne (department), France, '96, 439,577 ..... 82 J 3
Marne, Haute- (department), France, '96, 232,057 ..... 82 L 4
Marne (river), France..... 82 F 3
Marne (river), France (on travel map) ..... 74 F 4
Marne, Germany, '95, 3,002.. 85 E 9
Marnheim, Germany ..... 86 N 6
Marnitz, Germany ..... 85 F 14
Marntea, North (Island), Low Archipelago ..... 117 M 8
Maro, Wady, Africa ..... 110 L 6
Maroa, Venezuela ..... 70 D 3
Maroa Peninsula, Madagascar.. 112 T 13
Maroc (country), Africa (see Morocco) ..... 111 E 2
Marocco, Africa (see Morocco). 111 E 3
Marocco (country), Africa (see Morocco) ..... 111 E 2
Maroda, Africa ..... 112 Q 15
Maroinskoe, Russia ..... 97 J 5
Marokau (island), Low Archipelago ..... 117 N 9
Maroldsweisach, Germany .... 86 M 12
Maroli (Salsette Island), British India ..... 105 N 10
Maroli (Trombay Island), British India ..... 105 N 11
Marolide, Africa ..... 110 S 9
Marolles, France ..... 82 E 3
Marolles-les-Braux, France ... 82 A 4
Maromme, France ..... 82 B 2
Maromoni Point, Madagascar.. 112 S 13
Maron, Kut, Persia ..... 103 C 5
Maronia, Turkey in Europe .... 98 H 8
Maroni River, Dutch Guinea.. 71 G 2
Maroravina, Madagascar ..... 112 S 15
Maro Reef, Oceanica ..... 114 L 2
Maros (river), Hungary..... 89 O 6
Marosika, Madagascar ..... 112 T 14
Maros-Illye, Hungary ..... 89 O 6
Marostica, Italy ..... 93 L 3
Maros-Torda (comitat), Hungary, '90, 163,648 ..... 89 Q 5
Maros-Ujvár, Hungary ..... 89 Q 5
Maros-Vásárhely, Hungary, '90, 14,212 ..... 89 Q 5
Marót, Aranyos-, Hungary .... 89 K 3
Marotandrano, Madagascar .... 112 S 14
Maroti, Africa ..... 112 S 10
Maroubra Bay, Australia ..... 115 J 3
Marovoay, Madagascar ..... 112 S 14
Marquartstein, Germany ..... 86 R 15
Marqueen Islands, Solomon Is.. 117 J 3
Marques, Punta (point), Argentina ..... 72 D 13
Marques, Spalu ..... 83 H 4
Marquesas Islands (French), Oceanica, '91, a6,000 ..... 114 O 5
Marquesas Islands (local map of), Oceanica ..... 117 O 5
Marquette (explorer's route)... 4 N 9
Marquette, Manitoba ..... 63 M 4
Marquette (district), Manitoba, '91, 36,069 ..... 63 L 4
Marquise, France, '91, 3,511 .. 80 G 2
Marra, Turkey in Asia ..... 101 G 5
Marradi, Italy ..... 93 L 6
Marrah Mountains, Africa ..... 110 M 7
Marrakesh, Morocco (see Morocco) ..... 111 D 3
Marragin, Capo (cape), Italy.. 92 B 7
Marrat en-Noman, Turkey in Asia (see Marra) ..... 101 G 5
Marray, France ..... 82 B 5
Marrel, Scotland ..... 78 J 3
Marri, British India (see Murree) ..... 104 D 3
Marrickville, Australia, a18,000 115 J 2
Marroqui, Punta (point), Spain 83 G 9
Marrua, Africa ..... 110 K 8
Marsa, Africa ..... 111 B 6
Marsabit Mount, Africa..... 112 Q 10
Marsa Dongola, Egypt ..... 110 Q 5
Marsa Elai (bay), Egypt ..... 110 Q 5
Marsa Hali, Turkey in Asia.... 102 H 7
Marsala, Italy, '81, 19,732..... 94 H 13
Marsanne, France ..... 81 K 8
Marsa Shab (bay), Egypt..... 110 P 5
Marsa Sheik (bay), Egypt ..... 110 Q 5
Marsa Tobruk, Africa ..... 110 N 2
Marsa Trinkitat, Africa ..... 110 Q 6
Marsberg, Germany (Nieder Marsberg, '95, 3,862; Ober Marsberg, '95, 1,244) ..... 85 K 8
Marshoro, Quebec ..... 61 N 7
Marschendorf, Austria ..... 90 M 2
Marschowitz, Austria ..... 90 J 4
Marsden, New Zealand..... 117 E 2
Marsden, Quebec ..... 61 M 7
Marsdiep (channel), Netherlands 84 E 3
Marseille (Bouches-du-Rhône), France, '96, 442,239 ..... 81 F 12
Marseille (Oise), France ..... 82 E 1
Marseille, France (on travel map) ..... 74 G 7
Marseilles, France (see Marseille) ..... 81 F 12
Marsh, Lake, Canada ..... 63 C 1
Marshal Island, Bermudas .... 67 N 3
Marshall, Liberia ..... 111 D 9
Marshall Islands (German), Oceanica, '96, a15,000 ..... 114 H 3
Marshall Islands, Oceanica (local map of) ..... 117 K 2
Marshalls Town, Nova Scotia. 62 C 5
Marshes of Pinsk, Russia .... 97 F 5
Marsh, Lea, England ..... 77 L 3
Marsh Gibbon, England ..... 77 C 3
Marshy Hope, Nova Scotia.... 62 G 4
Marsiconnovo, Italy, '81, 3,338. 94 T 14
Marsillargues, France ..... 81 D 11
Marsivan, Turkey in Asia, a5,000 ..... 101 F 2
Marske, England ..... 76 J 4
Mars-la-Tour, France ..... 82 M 2
Marslev, Denmark ..... 88 H 6
Marson, France ..... 82 K 3
Marsoulin Peninsula, Haiti.... 68 B 6
Marstal, Denmark, '90, 3,028.. 88 H 7
Märstotten, Switzerland ..... 91 K 2
Marston, England ..... 77 E 2
Marston, Long, England ..... 77 E 3
Marston, Ontario ..... 60 E 5
Marston Magna, England ..... 75 G 11
Marston Moor, England ..... 76 K 5
Marstrand, Sweden, '91, 1,495. 95 G 8
Marsusaka, Japan, '87, est. 12,575 ..... 108 H 6
Marta (river), Italy ..... 94 L 10
Martaban, Burma ..... 106 C 6
Martaban, Gulf of, Burma.... 106 C 7
Martafal, Africa ..... 110 N 7
Martapura, Borneo ..... 116 E 5
Martel, France ..... 81 G 8
Martelange, Belgium, '90, 1,308 84 G 9
Marten Hills, Canada..... 63 J 3
Marten River (Mackenzie), Canada ..... 63 G 1
Marten River (Ungava), Canada ..... 59 P 6
Martensdijk, Netherlands ..... 84 F 4
Marteus Lake, Canada ..... 63 J 3
Martés, Sierra (Mt.), Spain.... 83 L 5
Martha, Mount, Australia .... 115 C 3
Martha Brae, Jamaica ..... 68 H 6
Martha Brae River, Jamaica.. 68 H 6
Marthalen, Switzerland, '88, 1,025 ..... 91 J 2
Martigné-Perchaud, France.... 80 D 5
Martigny-la-Ville, Switzerland, '88, 1,542 ..... 91 D 6
Martigny-le-Bourg, Switzerland, '88, 1,123 ..... 91 D 6
Martigny-le-Gerbonvaux, France 82 M 4
Martigny-les-Lamarche, France. 82 M 4
Martigues, France, '91, commune, 5,918; town, 4,340.... 81 F 12
Martin, Island, Scotland ..... 78 F 4
Martin (river), Spain..... 83 M 3
Martinach (Ger.), Switzerland (see Martigny-la-Ville) ..... 91 D 6
Martina Franca, Italy, '81 town, 14,454; commune, 19,257 ..... 92 L 7
Martin Bay, New Zealand..... 117 B 8
Martin Chico, Punta (point), Argentina ..... 72 F 12
Martinengo, Italy, '81, 3,436.. 93 G 3
Martineschi, Rumania ..... 98 K 3
Martinesti, Rumania (see Martineschi) ..... 98 K 3
Martinestje, Rumania (see Martineschi) ..... 98 K 3
Martin Garcia, Isla (Island), Argentina ..... 72 F 12
Martinique (Island, Fr.), West Indies, '95, est.187,692 ..... 67 P 7
Martiniquefelde, Germany .... 87 H 29
Martin Islands, Solomon Is.... 117 J 4
Martino, Greece, '89, 1,434 .... 99 H 3
Martin Point, Newfoundland... 62 H 5
Martinsbrück, Switzerland .... 91 N 4
Martins River (place), Nova Scotia ..... 62 E 5
Martin Vas (Islands), South America ..... 69 O 10
Martinville, Quebec ..... 61 L 8
Martishkina, Russia ..... 97 C 9
Martius Cataract, Brazil..... 71 G 6
Martlake, Australia ..... 115 G 7
Martlesham, England ..... 77 M 2
Martock, England ..... 75 G 12
Marton, England ..... 77 B 1
Marton, Hungary ..... 89 L 2
Marton, Kún-Szent, Hungary, 12,554 ..... 89 M 5
Marton, New Zealand, '91, 976; '96, est.1,100 ..... 117 F 5
Martonvasar, Hungary ..... 89 K 4
Mártos, Spain, '87, 16,356..... 83 H 7
Marua, Africa ..... 112 R 14
Marua (Island), Society Islands 117 O 7
Maruata, Mexico ..... 65 C 5
Maruchak, Turkestan ..... 103 K 3
Marud, Mount, Brunei ..... 116 E 4
Marudu Bay, North Borneo (British) ..... 116 E 3
Marugama, Japan, '87, est. 18,048 ..... 108 F 6
Marum, Netherlands ..... 84 H 2
Marumbini, Africa ..... 112 R 11
Marut, Turkey in Asia ..... 101 L 5
Marutea (island), Low Archipelago ..... 117 P 10
Marvão, Brazil ..... 71 J 5
Marvejols, France, '91, 4,672.. 81 J 8
Marwan Junction, British India 104 D 7
Marwar (state), British India (see Jodhpur) ..... 104 D 6
Marwas, British India ..... 104 H 7
Marwick, Scotland ..... 78 K 1
Mary, Mount, Australia ..... 115 B 1
Maryborough (Queensland), Australia, a10,000 ..... 115 J 5
Maryborough (Victoria), Australia, est. 5,329 ..... 115 G 7
Maryborough, Ireland, '91, 2,809 79 G 5
Maryburgh (village), Scotland, '91, 381 ..... 78 H 4
Mary Elizabeth Island, Franz Josef Land ..... 3 B 2
Mary Harmsworth, Cape, Arctic Region ..... 3 J 4
Maryhill, Scotland ..... 78 C 2
Marykirk, Scotland ..... 78 L 6
Maryland (district), Liberia ... 111 D 9
Marylebone (part of London), England, '91, 142,404..... 75 N 14
Mary Murray Island, Arctic Region ..... 3 B 5
Mary Massy Bay, Arctic Region 3 M 6
Maryport, England, '91, 8,784. 76 E 3
Marysville, New Brunswick, a900 ..... 62 C 3
Maryvale, Australia ..... 115 G 3
Maryville, Ireland ..... 79 J 8
Marzuk, Abu, Egypt ..... 110 O 3
Masabi Island, Turkey in Asia. 102 F 4
Mas-a-fuera (Island), South America ..... 69 D 10
Masai (tribe), Africa ..... 112 Q 12
Masalit (tribe), Africa ..... 110 L 7
Masanganu, Africa ..... 112 K 13
Masansane Bay, Africa ..... 112 P 16
Masantu, Africa ..... 112 O 13
Masare, Africa ..... 112 Q 10
Masat, Turkey in Asia ..... 101 J 2
Masatepe, Nicaragua ..... 66 B 8
Mas-a-tierra (Island), South America ..... 69 E 10
Masaya, Nicaragua, '90, a14,000 66 J 7
Masaya, Nicaragua (on local map) ..... 66 B 8
Masaya (department), Nicaragua ..... 66 J 8
Masbate Island, Philippine Is... 116 F 2
Mascal Channel, Burma..... 106 A 4
Mascali, Italy, '81, 1,090 ..... 94 M 13
Mascal Island, British India ... 104 N 9
Mascaluela, Italy ..... 94 M 14
Mascara, Algeria, '91, town, 14,763; commune, 16,482..... 111 G 2

Mascarene Islands, Indian Ocean 2 L 5
Mascareuhas Islands, Indian Ocean (see Mascarene Islands) 2 L 5
Maschwanden, Switzerland, '88, 478 ..... 91 H 3
Mascota, Mexico ..... 65 B 3
Mascota, Sierra de (Mts.), Mexico ..... 65 A 3
Mascota (canton), Mexico, '94, 54,639 ..... 65 A 3
Masconche, Quebec ..... 61 G 7
Mas-de-Pouge, France ..... 81 D 11
Maselga, Russia ..... 96 F 3
Maser, El, Arabia..... 102 G 2
Maseru, Africa ..... 113 H 5
Masfjorden, Norway ..... 95 D 6
Masgerd, Turkey in Asia ..... 101 H 3
Mashaga, Russia ..... 97 H 2
Mashale (river), Africa..... 112 M 15
Masham, England, '91, 2,173 .. 76 J 4
Masham Mills, Quebec ..... 61 B 7
Mashbury, England ..... 77 J 2
Mashena, Africa, a10,000 ..... 111 J 7
Masherbrum, Mount, British India ..... 104 F 2
Mashhad, Persia (see Meshhed). 103 H 2
Mashiaty, Cerro (Mt.), Venezuela ..... 70 D 3
Mashkel Hamun (swampy lake), Baluchistan ..... 103 K 6
Mashkel River, Persia ..... 103 K 7
Mashonaland (region), Africa .. 112 O 15
Mashtul-es-Suk, Egypt, '82, 5,574 ..... 110 S 4
Mashukulumbwe (tribe), Africa (see Bashukulumbwe) ..... 112 N 14
Mashur, Persia ..... 103 C 5
Masiad, Turkey in Asia..... 101 G 5
Masibl, Africa ..... 113 M 2
Masighan, El-Jedida, Morocco (see Mazagan) ..... 111 D 2
Masikora, Madagascar (see Port Androka) ..... 112 R 16
Masilah, Wady, Arabia ..... 102 L 8
Masimani, Africa ..... 112 Q 11
Masinde, Africa ..... 110 N 9
Masindrano, Madagascar ..... 112 S 15
Masio, Cuba ..... 68 J 5
Masirah, Channel, Oman ..... 102 P 6
Masirah, Gulf of, Oman ..... 102 P 7
Masirah Island, Oman..... 102 P 6
Masis, Mt., Asia (see Ararat).. 101 L 3
Masitabad, Persia ..... 103 G 7
Masjed al-Aksa, Palestine ..... 102 B 3
Mask, Lake, Ireland ..... 79 C 4
Maska, Africa ..... 111 H 8
Maskara, Algeria (see Mascara) 111 G 2
Maskat, Oman (see Muscat) ... 102 P 5
Mask Hutan, Persia ..... 103 H 7
Maskinongé, Quebec, a1,500 ... 61 H 6
Maskinongé, Lake (Berthier), Quebec ..... 61 H 6
Maskinongé (county), Quebec, '91, 17,829 ..... 61 G 5
Maskinongé Lake (Ottawa), Quebec ..... 61 D 6
Maskong Island, Hongkong .... 107 D 7
Maslakka, Turkey in Asia .... 102 L 4
Maslin, Africa ..... 111 D 4
Masmünster, Germany ..... 86 R 5
Masnedö (island), Denmark .... 88 K 7
Masned Sund (sound), Denmark 88 K 6
Masoala, Cape, Madagascar .... 112 T 13
Masomeloka, Madagascar ..... 112 T 15
Mason Bay, New Zealand ..... 117 B 10
Mason Dagh (Mt.), Turkey in Asia ..... 101 G 2
Masongo (tribe), Africa (see Songo) ..... 112 L 13
Mas Palomas, Punta de (point), Spain ..... 83 N 9
Masparro, Rio (river), Venezuela ..... 70 D 2
Masrata, Africa (see Misratah). 110 K 2
Masr-el-Kahira, Egypt (see Cairo) ..... 110 S 5
Masrub, Africa ..... 110 N 7
Masruk, Africa ..... 110 M 7
Massa, Africa ..... 112 R 11
Massa, Tanua (island), Dutch East India ..... 116 A 5
Massa (Massa e Carrara), Italy, '81, town, 8,998; commune, 20,032; '95, commune, est.24,500 ..... 93 H 6
Massa (Massa e Carrara), Italy (on travel map)..... 74 H 7
Massa (Perugia), Italy ..... 94 N 9
Massa (Rovigo), Italy, '81, 874. 93 K 4
Massa, Wady-el, Morocco .. . 111 D 3
Massabi, Africa ..... 112 J 12
Massacre Bay, New Zealand (see Golden Bay) ..... 117 E 5
Massa e Carrara (province), Italy, '81, 169,469; '95, est. 182,315 ..... 93 H 6
Massafra, Italy, '81, 9,463 .... 92 L 7
Massai, Africa ..... 110 T 8
Massalia, France (see Marseille) 81 F 12
Massalinian, Africa ..... 113 F 1
Massa Lombarda, Italy ..... 93 L 6
Massa Lubrense, Italy, '81, 2,375 ..... 94 Q 13
Massa Maritima, Italy, '81, 3,347 ..... 94 J 8
Massango, Africa ..... 112 J 11
Massaruni (river), British Guiana (see Mazaruni) ..... 70 F 2
Massassauga, Fort, Ontario ... 13 D 5
Massassi, Africa ..... 112 Q 13
Massat, France ..... 81 G 10

Massaua, Africa (see Massawa) 110 R 7
Massawa, Africa, a20,000 110 R 7
Massawippi, Lake, Quebec 61 K 8
Massay, France 82 D 6
Masseduga, Africa 111 E 8
Massefan, Samoa 117 B 1
Massegros, Le, France 81 J 8
Masse Island, Marquesas Is. (see Hiua) 117 O 6
Massemünster, Germany (see Masmünster) 86 R 5
Massenya, Africa 110 L 8
Masserano, Italy 93 D 3
Massett Inlet, British Columbia 63 C 3
Massett Islet, British Columbia 63 C 3
Massenbe, France 81 F 9
Massevaux, Germany (see Masmünster) 86 R 5
Massey, Ontario 60 C 1
Massine, France 81 J 7
Massine, France (on travel map) 74 F 6
Massi Kesse, Africa 112 O 15
Massilla, France (see Marseille) 81 F 12
Massilmani, Africa 112 Q 12
Massina (native state), Africa.. 111 E 7
Masson, Lac, Quebec, a650 61 F 7
Massow, Germany, '95, 2,826.. 85 F 20
Massowah, Africa (see Massawa) 110 R 7
Massy, France 82 E 3
Mastedjide, El, Arabia 102 H 4
Masterton, New Zealand, '91, 3,114 117 F 6
Mas-Thibert, France 81 E 11
Mastiko, Cape, Turkey in Asia. 99 N 4
Mastiko, Turkey in Asia 101 B 3
Mastovo, Russia 97 J 2
Mastre, La, France 81 K 8
Mastricht, Netherlands (see Maastricht) 84 G 7
Mastuj, British India 104 D 1
Mastung, Baluchistan, a4,000 .. 103 M 6
Mastura, Turkey in Asia 102 G 5
Masuda, Japan 108 F 6
Masudyi River, Sumatra 116 C 5
Masukwo, Africa 112 P 13
Masulipatam, British India, '91, 38,809 105 H 11
Masuma, Turkey in Asia 101 L 5
Masurenland (district), Germany 87 E 32
Mat, French Indo-China 106 G 5
Mata, Cuba 68 E 2
Mata, Puerto de (port), Cuba.. 68 L 4
Matuatu, Samoa 117 A 1
Matabeleland (region), Africa .. 113 J 1
Matabella Islands, Moluccas Is.. 116 H 5
Matachin, Colombia 69 N 2
Matadi, Kongo 112 K 12
Matadi (district), Kongo 112 K 12
Matador (island), Oceanica.. 114 G 4
Matagalpa, Nicaragua, '90, a9,000 66 K 6
Matagalpa (department), Nicaragua, '90, a40,000 66 K 7
Matahiva (island), Low Archipelago 117 K 7
Mata Island, Philippine Islands 116 G 3
Matakong Island, Africa 111 C 8
Matala, Africa 112 Q 15
Matala, Crete 99 C 9
Matale, Ceylon 105 H 16
Matalhi, Madagascar 112 S 16
Matam, Africa 111 C 7
Matambwe (tribe), Africa (near Kondo) 112 Q 13
Matanede Island, Africa 112 R 15
Matamma, Africa 110 P 7
Matamoros (Coahuila, Mexico, '94, 6,215 64 H 5
Matamoros (distrito), Mexico, '94, 44,846 65 H 5
Matamoros (Tamaulipas), Mexico, '94, 7,312 64 K 5
Matamoros Izucar, Mexico, '94, 6,015 65 H 5
Matan, East Turkestan 107 C 2
Matanga, Africa 110 M 9
Matanza, Rio (river), Argentina 72 F 13
Matanzas, Chile 72 C 10
Matanzas, Cuba, '87, 56,379 .. 68 D 1
Matanzas, Puerto de (port), Cuba 68 D 1
Matanzas (province), Cuba, est.283,121 68 D 2
Matanzas, Santo Domingo 68 E 6
Matapalo, Cape, Costa Rica .. 66 M 11
Matapan, Cape, Greece 99 F 8
Matapy, Rio (river), Brazil.. 71 G 3
Matapuito, Rio (river), Chile.. 72 C 11
Matara, Argentina, '90, a800 .. 72 E 9
Mataram, Dutch East India .. 116 E 6
Matarello, Austria 90 B 11
Matarieh (Dakahlieh), Egypt .. 110 U 3
Matarieh (Kalyubieh), Egypt, '82, 9,404 110 S 5
Matarlpi Bay, Celebes 116 F 5
Matarka, Morocco 111 F 2
Mataró, Spain, '87, 18,425 83 P 3
Matarrecua, Cuba 68 G 3
Matatiel, Cape Colony 113 J 6
Mataungda, Burma 106 B 6
Mataura River, New Zealand.. 117 B 9
Matavenl, Rio (river), Colombia 70 D 3
Matawatchan, Ontario 60 H 2
Matchent, Africa 113 M 3
Matching, England 77 H 3
Matchva (district), Servia 98 R 4
Mate, El, Cuba 68 J 4
Mateares, Nicaragua 66 J 7
Matehuala, Mexico, '94, 8,300.. 64 J 6
Matellca, Italy, '81, 2,814 93 N 8
Matelles, Les, France 81 C 11
Matelot Point, Great, Trinidad. 68 L 7
Matema Island, Africa 112 R 14
Matema or Swallow Islands, Santa Cruz Islands 117 J 6
Matenya, Chinese Empire 107 D 1
Matera, Italy, '81, 15,700 94 V 13
Maternillos, Punta (point), Cuba 68 H 3
Mátó-Szalka, Hungary 89 O 4
Mateur, Tunis 111 J 1
Matezano, Nicaragua 66 K 6
Matfors, Sweden 95 K 5
Math (river), France 82 M 2
Matha, France 81 E 7
Mathawije, El, Arabia 102 J 8
Mathenx Chain, Haiti 68 C 6
Mathraki (Island), Greece 99 A 1
Mathry, Wales 75 B 10
Mathura, British India (see Muttra) 104 F 6
Mathurin Bay, Africa 109 M 6
Mathwar, British India 104 E 8
Matl, Africa 110 Q 9
Matl, Cape, Sumatra 116 A 4
Matla (river), Turkey in Europe 98 B 7
Matlbane, Africa 112 R 14
Matles, Punta de (point), Cuba. 68 H 5
Matifu, Cape, Algeria 111 G 1
Matignon, France 80 C 4
Matillos (Mt.), Africa 111 C 4
Matimba's, Africa 112 N 14
Matlnini, Africa 113 L 3
Matina, Costa Rica 66 M 9
Matitanana (river), Madagascar 112 S 15
Matitl, Africa 112 P 16
Matiya, Egypt, '82, 6,261 110 O 3
Matkatto, Africa 110 Q 7
Matkra (island), Siam 106 D 9
Matlabas River, South African Republic 113 H 3
Matlock, England, '91, 5,285 .. 76 J 6
Matlokotloko, Africa 113 F 2
Mato, Balnchistan 103 J 8
Matochkia Strait, Arctic Region 3 K 2
Mato Grosso, Brazil (see Matto Grosso) 71 F 6
Matopi, Africa 112 P 15
Matoppo Hills, Africa 112 O 15
Mator, Africa 113 F 4
Matotoka, Africa 111 D 8
Matoun, Port, Australia 115 H 4
Matra Gebirge (Mts.), Hungary 89 L 4
Matran, Switzerland, '88, 283. 91 D 4
Matrei, Austria 90 C 9
Matrona (river), France (see Marne) 82 F 3
Matsamba, Africa 113 L 2
Matsch, Austria 90 B 10
Matseroka, Madagascar 112 R 15
Matshenisa, Africa 113 M 2
Matshimba, Africa 112 P 11
Matsiatra (river), Madagascar.. 112 S 15
Matsobane, Africa 113 L 3
Matsue, Japan, '90, est.35,565.. 108 F 6
Matsu Island, China 107 L 5
Matsumai, Japan (see Fukuyama) 108 J 3
Matsumaye, Japan (see Fukuyama) 108 J 3
Matsumoto, Japan, '87, est.21,859 108 H 5
Matsu Shima (islandi, Japan.. 108 E 5
Matsushiro, Japan, '86, est. 7,404 104 H 5
Matsuyama, Japan, '94, est.34,529 108 F 7
Matt, Switzerland, '88, 462 ... 91 K 4
Matta, Lago da (lake), Brazil.. 71 J 5
Matta da Corda (Mts.), Brazil.. 71 H 7
Mattagami Lake, Canada 59 P 7
Mattang, Borneo 116 D 5
Mattawa, Ontario, '91, 1,437 .. 60 G 1
Mattawin, Lake, Quebec 61 E 5
Mattawin, Rivière, Quebec.... 61 H 5
Mattehgacha, British India ... 104 O 2
Matterer Bay, New Guinea (Dutch) 116 G 1
Matterhorn (Mt.), Switzerland.. 91 E 7
Matterhorn (Mt.), Switzerland (on travel map) 74 H 6
Matter Joch (pass), Switzerland 91 E 7
Mattersdorf, Hungary 95 N 8
Matter Thal (valley), Switzerland 91 F 6
Mattie Sale Point, Arctic Region 3 K 1
Matthew Island, Gilbert Islands (see Maraki) 117 M 5
Matthew's Island, Burma (see Saint Matthew Islandi 106 C 10
Matthew Strait, Arctic Region (see Matochkin Strait) 3 K 2
Matthew Town, Bahama Islands 67 H 4
Mattig (river), Austria 90 G 7
Mattighofen, Austria 90 F 7
Mattmar, Sweden 95 H 5
Matto, Monte (Mt.), Italy 93 B 6
Matto Grosso, Brazil, a15,000 .. 70 E 6
Matto Grosso, Plateau of, Brazil 71 G 7
Mutto Grosso, Registro de, Brazil 71 G 7
Matto Grosso (state), Brazil, '90, 170,417 71 F 6
Mattozinhos, Portugal 83 D 3
Matty Island, New Guinea (German) 116 G 1
Matu, Burma 106 C 1
Matua Island, Japan 108 P 2
Matubis, Egypt 110 R 3
Matucana, Peru 70 B 6
Matuku (island), Fiji 117 B 4
Matun, Afghanistan 103 N 4
Matura Bay, Trinidad 68 L 7
Maturdi, British India 105 P 10
Maturel Vavao (island), Low Archipelago 117 P 10
Maturin, Venezuela, '91, 14,473. 70 E 2
Matvieievka, Russia 97 H 4
Matzel Gebirge (Mts.), Austria-Hungary 89 G 5
Matzing, Germany 86 R 16
Mau, Dehli, Afghanistan 103 N 3
Mau, Mount, Africa 112 P 11
Mau (Central Provinces), British India 104 H 8
Mau (North-west Provinces), British India 104 H 7
Mau (North-west Provinces), British India, '91, 15,547 .... 104 J 7
Maunt, Port, British India .... 106 A 9
Maubert-Fontaine, France .... 82 J 1
Maubeuge, France, '91, 18,863.. 80 K 2
Maubeuge, France (on travel map) 74 G 3
Maubourguet, France 81 F 9
Mauchline (village), Scotland, '91, 1,454 78 G 8
Mauch Mountain, South African Republic 113 K 3
Maud, New, Scotland 78 M 4
Maude, Australia 115 G 6
Maudits, Monts- (Mts.), Spain (see Maladetta) 83 N 2
Maue-assú, Rio (river), Brazil. 70 E 4
Mauer, Austria 90 B 7
Mauer See (lake), Germany .... 87 D 34
Maués, Brazil 70 F 4
Maués (tribe), Brazil (see Mauhesi 71 F 4
Maugor Cay, British Honduras. 66 H 2
Maugerville, New Brunswick .. 62 C 4
Maughold Head, Isle of Man.. 76 D 4
Maugulo, France 81 D 11
Maubés (Indian tribe), Brazil.. 71 F 4
Maui (island), Hawaii, '90, 17,357 117 O 2
Manki (island), Cook Islands... 117 L 9
Maukstad (Mt.), Norway 95 L 2
Maulbronn, Germany, '90, 1,146 86 P 8
Maule (province), Chile, '95, 119,791 72 C 11
Maule, Rio (river), Chile..... 72 C 11
Maulôon, France 81 D 9
Maullin, Chile 72 C 12
Maulmain, Burma, '91, 55,785. 106 C 6
Maumeri, Dutch East India ... 116 F 6
Maunabo, Porto Rico, '87, 5,725 68 K 2
Mauna Kea (volcano), Hawaii.. 117 O 2
Mauna Loa (volcano), Hawaii.. 117 O 3
Maunga Kiebie (Mt.), New Zealand 117 G 9
Maungkow, Siam 106 D 11
Maunbane Point, Africa 112 R 14
Maur, Switzerland, '88, 424.. 91 H 3
Maurassatuba (river), Brazil... 70 E 5
Maures, Monts des (Mts.), France 81 H 12
Mauri (district), Africa 111 G 7
Mauriac, France 81 H 7
Mauriac, France (on travel map) 74 F 6
Mauritius (island), Africa, '91, est.371,655 109 L 7
Mauritius, Africa (local map of) 109 M 7
Mauritius, Cape, Arctic Region 3 J 2
Mauron, France 80 C 4
Maurs, France 81 H 8
Mausoleum Island, Bismarck Archipelago 116 J 1
Maussane, France 81 E 11
Mauterndorf, Austria 90 G 9
Mauterndorf, Austria (on travel map) 74 L 5
Mauth, Austria 90 H 4
Mauthhausen, Austria 90 K 7
Mauze, France 80 E 6
Mavar (Mt.), Scotland 78 K 6
Mavia (tribe), Africa 112 Q 13
Mavmuli, Greece 99 G 1
Mavrell, Greece, '89, 681 99 E 1
Mavrilhon, Greece, '89, 328 .... 99 E 3
Mavro Island, Turkey in Asia.. 99 O 7
Mavro Lithari, Greece, '89, 920. 99 F 3
Mavromati, Greece, '89, 426 ... 99 E 6
Mavromoro (river), Greece .. 99 F 3
Mavrovuni (Mt.), Greece 99 G 1
Mavuji (river), Africa 112 Q 13
Maw, Burma 106 C 4
Maw, Mong, Burma 106 D 3
Mawcook, Quebec 61 J 8
Mawela Puli, Africa 113 F 1
Mawgan, England 75 C 13
Mawgon, Burma 106 C 3
Mawhun, Burma 106 B 2
Mawle, Arabia 102 K 4
Mawknud, Burma 106 C 4
Mawun, Burma 106 C 1
Maxcanú, Mexico 64 O 7
Maxen, Germany 86 L 18
Maxey-sur-Meuse, France .... 82 M 4
Maxey-sur-Vaise, France .... 82 M 3
Maxglan, Austria 90 F 8
Maxville, Ontario 60 L 2
Maxwell, New Brunswick .... 62 B 4
Maxwelltown, Scotland 78 J 9
May, Cape, Greenland 3 B 6
May, Isle of, Scotland, '91, 27 78 L 7
Maya, Rio (river), Argentina.. 72 C 13
Maya, Punta de (point), Cuba.. 68 D 1
Maya (river), Siberia 100 Q 3
Mayabeque, Ensenada (bay), Cuba 68 C 2
Mayabi, Africa 112 K 11
Mayadin, Turkey in Asia 101 J 5
Mayaguana (island), Bahama Islands (see Marigunna) .... 67 J 3
Mayaguez, Porto Rico, '87, 27,901 68 H 1
Mayajigua, Cuba 68 G 3
Mayakala (tribe), Kongo 112 L 12
Mayales, Rio (river), Nicaragua 66 C 9
Mayang Island, Dutch East India 116 C 5
Mayar, Persia 103 D 4
Mayari, Cuba, '87, 7,990 68 K 4
Mayaro Bay, Trinidad 68 L 7
Mayaro Point, Trinidad. 68 L 7
Mayavaram, British India, '91, 23,765 105 G 14
Maybole (town), Scotland, '91, 5,470 78 G 9
Mayebashi, Japan, '91, est.36,323 108 J 5
Mayeh Buah, Africa 110 T 7
Mayen, Germany, '95, 10,706 .. 86 M 5
Mayence, Germany (see Mainz). 86 N 7
Mayenfeld, Switzerland (see Maienfeld) 91 L 3
Mayenne, France, '91, 10,428.. 80 E 7
Mayenne, France (on travel map) 74 D 4
Mayenne (department), France, '96, 321,187 80 E 4
Mayer Oasis, Africa 110 M 6
Mayet, France 82 A 5
May Hill (place), Jamaica 68 H 7
Mayhtaang, Siam 106 D 8
Maykop, Russia (see Maikop).. 96 H 7
Mayland, England 77 L 4
Maymyo, Burma 106 C 4
Maynooth, Ireland, '91, 958 ... 79 H 5
Maynooth, Ontario 60 H 2
Mayo (river), Africa (see Niger) 111 F 6
Mayo (islandi, Cape Verde Islands, a1,600 109 C 2
Mayo (county), Ireland, '91, 219,034 79 C 4
Mayo, Rio (river), Mexico .... 64 D 4
Mayo, Rio (river), Peru..... 70 B 5
Mayo, Quebec 61 D 7
Mayo Balleo (river), Africa .... 111 F 6
Mayo Island (Moluccu Islands), Dutch East India 116 G 4
Mayo Island (Sunda Islands), Dutch East India 116 E 6
Mayolo, Africa 112 J 11
Mayon, Mount (volcano), Philippine Islands 116 F 2
Mayor, Santo Domingo 68 F 6
Mayor, Isla (island), Spain .... 83 F 7
Mayorga, Spain 83 G 2
Mayor Island, New Zealand .. 117 F 3
Mayornnas (Indian tribe), Peru. 70 C 4
Mayosso, Africa 111 D 8
Mayotta Island, Madagascar .. 112 S 13
Mayotte (islandi, Madagascar (see Mayotta Islandi 112 S 13
May Point, Canada 63 H 1
May Point, Newfoundland .... 62 J 6
Maypu (river), Chile (see Maipo) 72 H 15
Mayran, Laguna de (lake), Mexico 64 H 5
Maytorena, Mexico 64 D 3
Maytown, Australia, '91, 838... 115 G 3
Mayu (river), Burma 106 A 4
Mayumba, Africa 112 J 11
Mazaca, Turkey in Asia (see Kaisarieh) 101 F 3
Mazagan, Morocco 111 D 2
Mazagao, Brazil 71 G 4
Mazamet, France, '91, 14,361.. 81 H 9
Mazamet, France (on travel map) 74 F 7
Mazamitla, Mexico 65 C 4
Mazandaran (province), Persia, a300,000 103 D 2
Mazangi (lake), Persia (see Dak-i Petargun) 103 J 4
Mazapil, Mexico 64 H 5
Mazarakla, Turkey in Europe.. 98 C 9
Mazarap, Baluchistan 103 L 7
Mazar-i Sherif, Afghanistan, a25,000 103 M 2
Mazaro, Africa 112 P 15
Mazarredo, Ensenada de (port), Argentina 72 D 13
Mazarrón, Spain, '87, 16,445 ... 83 L 7
Mazaruni River, British Guiana 70 F 2
Mazatan, Mexico 64 D 3
Mazatenango, Guatemala, '93, 6,970 66 D 5
Mazatlan, Mexico, '94, 12,210.. 64 F 6
Mazavamba, Africa 112 P 14
Mazedka, Greece 99 F 5
Mazemod Lake, Canada 63 G 1
Mazeppa, Africa 113 G 4
Mazer, Algeria 111 H 2
Mazes, Les, France 81 D 11
Mazières, France 80 E 6
Mazimbaqupa, Africa 112 O 15
Mazimbwa, Africa 112 R 13
Mazimm, Persia 103 G 2
Mazlugen, Switzerland 91 J 2
Mazirauti, British India 104 O 3
Mazo, Spain, '78, 4,249 83 M 8

Mazoe, Africa ..... 112 O 15
Mazowieckie, Russia ..... 97 D 5
Mazrch, Persia ..... 103 C 2
Mazufurabad, British India.... 104 D 2
Mazzara, Italy (see Mazzara del Vallo) ..... 94 H 13
Mazzara, Campobello di, Italy, '81, 6,454 ..... 94 J 13
Mazzara del Vallo, Italy, '81, 13,074 ..... 94 H 13
Mazzarelle, Italy ..... 94 L 15
Mazzarino, Italy, '81, 12,964 ... 94 L 14
Mazzaro (river), Italy ..... 94 H 13
Mazzorbo, Italy ..... 92 L 2
Mbadu, Africa ..... 112 Q 14
Mbago, Africa ..... 112 K 10
Mbakovia, Africa ..... 112 O 10
Mbala, Africa ..... 112 L 10
Mbala Kabita, Africa ..... 112 L 13
Mbalani, Africa ..... 112 Q 13
Mbam (river), Africa ..... 112 J 9
Mbamba, Africa ..... 112 Q 12
Mbamba (tribe), Africa (see Obamba) ..... 112 K 11
Mbambu (tribe), Africa..... 112 L 13
Mbampa, Africa ..... 112 P 13
Mbanga, Africa ..... 112 N 9
Mbanga (tribe), Africa ..... 110 L 8
Mbangala (tribe), Africa ..... 112 L 13
Mbapi, Africa ..... 112 P 14
M'Begue, Africa ..... 111 E 8
Mbengu Bay, Africa ..... 112 K 13
Mbenja, Africa ..... 112 K 11
Mbida (river), Africa ..... 112 J 9
Mbijen, Africa ..... 111 B 7
Mbilikili Mountain, Africa.... 112 Q 14
Mbima, Kongo ..... 112 N 10
Mbittima, Kongo ..... 112 O 10
Mbo, Africa ..... 110 O 9
Mboko, Africa ..... 112 K 11
Mboko (tribe), Africa ..... 112 L 10
Mbokusongo, Africa ..... 112 K 12
Mbomo, Africa ..... 112 O 9
Mbondo (tribe), Africa ..... 112 L 13
Mboro, Africa ..... 111 B 7
Mbouth, Africa ..... 111 B 6
Mbulla, Africa ..... 112 K 13
Mbuiyi (tribe), Africa (see Sumbe) ..... 112 K 13
Mbu Lake, Africa ..... 112 J 9
Mbulu, Africa ..... 112 P 12
Mburu (river), Kongo ..... 112 N 10
McAdam Junction, New Brunswick ..... 62 B 4
McAdam Plain, Australia .... 115 B 5
McArthur Point, Ascension Is.. 109 C 7
McArthurs Head, Scotland ... 78 E 8
McCauley Island, British Columbia ..... 63 D 3
McClintock, Cape, Arctic Region 3 F 7
McClintock (explorer), 1853, Arctic Region ..... 3 F 7
McClintock Channel, Arctic Region ..... 3 F 8
McClintock Channel, Canada .. 59 L 2
McClintock Island, Franz Josef Land ..... 3 B 2
McClure (explorer), August, 1850, Arctic Region ..... 3 D 7
McClure (explorer), wiutered 1851-53, Arctic Region..... 3 E 7
McClure (explorer's route), Arctic Region ..... 3 C 5
McClure (explorer's route), Arctic Region ..... 3 H 9
McClure Inlet, New Guinea (Dutch) ..... 116 H 5
McClure or Banks Strait, Arctic Region ..... 3 E 7
McClure Strait, Canada ..... 59 G 2
McConnico, Honduras ..... 66 H 4
McCormick Bay, Greenland ... 3 B 9
McDonald Island, Antarctic Region ..... 2 J 9
McDonald Peak, Australia .... 115 G 5
McDonnell Range, Australia ... 115 E 4
McDouall Peak, Australia .... 115 E 5
McDouall Raoge, Australia ... 115 F 3
McDougalls Lake, Ontario .... 60 G 2
McFarlane River, Canada (see Beaver River) ..... 63 K 2
McGregor, Ontario ..... 60 B 5
Mchilibo, Africa ..... 112 R 14
McIlwraith Range, Australia.. 115 G 2
McIntyre, Mount, Australia ... 115 G 4
McIver, Ontario ..... 60 D 3
McKean Island, Oceanica ..... 114 K 5
McKellar, Ontario ..... 60 E 2
McKinlay Raoge, Australia .... 115 G 4
McLeod, Fort, British Columbia 63 F 3
McLeod Lake, British Columbia 63 G 3
McLeod River, Canada ..... 63 G 3
McLeod's Bay, Canada ..... 63 J 1
McPherson, Fort, Canada..... 4 D 3
McSwynes Bay, Ireland ..... 79 D 2
Mda (river), Russia ..... 97 J 2
Mdaah, El, Algeria ..... 111 H 3
Mdawara, Kalaat, Turkey in Asia ..... 102 F 3
Mdokola, Africa ..... 110 L 8
Meadow Brook (place), New Brunswick ..... 62 E 3
Meadow Lea, Manitoba ..... 63 M 4
Meaford, Ontario, '91, 1,999 ... 60 E 3
Meaium, French Indo-China ... 106 J 8
Meance, British India (see Miani) ..... 104 B 7
Meance, New Zealand, '91, 280. 117 F 5
Meangis Islands, Dutch East India ..... 116 G 4
Meanguera Island, Honduras .. 66 H 6
Meares Island, Dutch East India 116 G 4
Mearim, Rio (river), Brazil.... 71 J 4
Mearns, The (county), Scotland (see Kincardine) ..... 78 L 6
Mears Ashby, England ..... 77 D 1
Measden, England ..... 77 H 3
Measham, England ..... 76 J 7
Meath (county), Ireland, '91, 76,987 ..... 79 H 4
Meatu (region), Africa ..... 112 P 11
Meaux, France, '91, 12,833 ... 82 F 3
Meaux, France (on travel map) 74 F 4
Mecader Pass, Morocco ..... 111 E 2
Mecatlina River, Little, Quebec 61 J 2
Mecayapan, Mexico ..... 65 M 5
Mecca, Turkey in Asia, a50,000 102 H 6
Mecham (explorer), 1852, Arctic Region ..... 3 F 7
Mechelen, Belgium, '90, 1,557.. 84 G 7
Mechelen (Flemish), Belgium (see Mechlin) ..... 84 E 6
Mechelu (Ger.), Belgium (see Mechlin) ..... 84 E 6
Mecheria, Algeria ..... 111 F 2
Mechernich, Germany ..... 86 L 4
Mechigme Bay, Arctic Region. 3 B 4
Mechluola Mountains, Chinese Empire ..... 107 E 2
Mechlin, Belgium, '90, 51,014; '95, est.53,772 ..... 84 E 6
Mechlin, Belgium (on travel map) ..... 74 G 3
Mechoacan (state), Mexico (see Michoacan) ..... 65 E 4
Meckenheim, Germany ..... 86 L 4
Mecklenburg, New (island), Bismarck Archipelago ..... 116 J 1
Mecklenburg-Schwerin (grand duchy), Germany, '95, 596,883 85 E 14
Mecklenburg - Strelitz (grand duchy), Germany, '95, 101,513 85 F 17
Mecklenburg (grand duchy), Germany (on travel map) ..... 74 K 2
Mecsek Gebirge (Mts.), Hungary 89 K 5
Mecumoma, Ontario ..... 60 F 2
Medafeh, Gar-el- (Mt.), Egypt.. 110 N 3
Medak, British India ..... 105 G 11
Medan, Sumatra, a10,000 ..... 116 A 4
Medas Island, Spain ..... 83 Q 2
Mede, Italy, '81, 5,111..... 93 E 4
Medea, Algeria, '91, 3,873 ... 111 G 1
Medebach, Germany, '95, 1,992. 86 K 8
Medel, Piz (peak), Switzerland 91 J 5
Medeli, Africa ..... 110 K 7
Medellin, Colombia, '86, a50,000 70 B 2
Medellin, Mexico ..... 65 K 4
Medellin, Spain ..... 83 G 5
Medelpad (district), Sweden . 95 K 5
Medemblik, Netherlands (commune), '94, est.2,923 ..... 84 F 3
Meden, River, England ..... 76 K 6
Medernach, Luxemburg ..... 84 H 9
Medevi, Sweden ..... 95 J 7
Medford, Nova Scotia ..... 62 E 4
Median Wall, Turkey in Asia.. 101 K 6
Mediasch, Hungary, '90, 6,776. 89 Q 5
Medicina, Italy, '81, 2,786 .... 93 L 6
Medicine Hat, Canada ..... 63 J 4
Medid, El, Arabia ..... 102 J 8
Medidas, Las, Cuba ..... 68 E 2
Medik, Kalaat el-, Turkey in Asia ..... 101 G 5
Medina, Africa ..... 111 D 7
Medina, Colombia ..... 70 C 3
Medina (Busra), Turkey in Asia 101 M 7
Medina (Hedjaz), Turkey in Asia, a16,000 ..... 102 G 5
Medina Cedi, Spain ..... 83 K 3
Medina del Campo, Spain, '87, 5,581 ..... 83 G 3
Medina de Pomar, Spain ..... 83 J 2
Medina de Rio Seco, Spain, '87, 4,776 ..... 83 H 3
Medina Kuta, Africa ..... 111 D 7
Medinas, Argentina ..... 72 D 9
Medina Sidonia (parish), Spain, '87, 11,705 ..... 83 G 8
Medinat-el-Rabl, Turkey in Asia (see Medina) ..... 102 H 5
Medinat-Rasul-Allah, Turkey in Asia (see Mediua) ..... 102 H 5
Medioc, Africa ..... 111 D 7
Medinet-el-Fayum, Egypt, '82, 25,799 ..... 110 O 3
Medinin, Tunis ..... 111 J 2
Medinskii, Cape, Russia ..... 96 L 2
Medio, Cuba ..... 68 A 2
Medio, Arrecife de (island), Mexico ..... 65 L 2
Mediomatrici, Italy (see Milan) 93 F 4
Mediterranean Sea ..... 73 L 8
Mediterranean Steps, Gibraltar 83 Q 8
Medjar, El, Turkey in Asia ... 101 K 5
Medj-el-Kerum, Turkey in Asia 102 B 6
Medjerda (river), Tunis (see Mejirda) ..... 111 J 1
Medjidieh, Rnonania, '89, 1,912 98 L 4
Medjma'a, Arabia, a12,000 .... 102 K 4
Mednenham, England ..... 77 D 4
Medneh, Arabia ..... 102 J 4
Medniki, Russia ..... 97 F 4
Medob, Jebel (Mt.), Africa .... 110 N 7
Medob (well), Africa ..... 110 N 7
Médoc (old district), France .. 81 E 7
Medschibosh, Russia ..... 97 F 7
Medsted, England ..... 77 C 6
Medu, Bir (well), Africa ..... 110 N 7
Medua, Africa ..... 110 N 7
Medun, Montenegro ..... 98 B 6
Meduna (river), Italy ..... 93 N 3
Medvieclevo, Russia ..... 97 K 3
Medvieditza (river), Russia ... 96 H 5
Medvledovka, Russia ..... 97 J 7
Medvienka, Russia ..... 97 L 6
Medway, River, England ..... 77 K 5
Medyn, Russia, est.8,139 ..... 97 K 4
Medysy, Russia (see Medyn).. 97 L 4
Meenen (Flemish), Belgium (see Mianl) ..... 104 B 7
Meek Point, Arctic Region ... 3 D 7
Meek Point, Canada ..... 59 E 2
Meelbegh, Lake, Newfoundland 62 K 5
Meelin, Ireland ..... 79 D 7
Meenen (Flem.), Belgium (see Menin) ..... 84 B 7
Meerane, Germany, '95, 23,003 86 L 16
Meerle, Belgium, '90, 1,293 .. 84 E 6
Meero, Africa ..... 110 S 9
Meersburg, Germany ..... 86 R 9
Meerssen, Netherlands (commune), '94, est.4,498..... 84 G 7
Meerut, British India, '91, 119,-390 ..... 104 F 5
Mées, Les, France ..... 82 A 4
Mefrak, Kulat-el-, Turkey in Asia ..... 102 D 7
Mega Keserli, Greece, '89 1,312 99 G 1
Megali-Delos (island), Greece.. 99 M 6
Megalochorio, Greece, '89, 359. 99 H 5
Megalochorlou, Greece ..... 99 H 5
Megalokastron, Crete, a24,600.. 99 D 8
Megalo Mountain, Greece ..... 99 J 4
Megalonisi (island), Crete ..... 99 D 9
Megalopolis, Greece (see Sinamon) ..... 99 F 6
Meganisi (island), Greece ..... 99 C 3
Megantic, Lake, Quebec ..... 61 N 7
Mégantic (county), Quebec, '91, 22,233 ..... 61 M 6
Megara, Greece, '89, 6,249 .... 99 H 4
Megara, Kechi, Turkey in Asia 101 G 3
Megas Soros (Mt.), Greece..... 99 C 4
Megdova (river), Greece ..... 99 E 3
Megeu, Netherlands (commune), '94, est.1,791 ..... 84 G 5
Megenis, Africa ..... 110 O 7
Meghed, Africa ..... 112 S 10
Meghesil, Burg, Egypt ..... 110 R 3
Meghna River, British India (see Megna River) ..... 104 N 9
Megna (river), British India... 104 N 8
Megna Channel, British India.. 104 N 8
Megra, Russia ..... 96 H 2
Meha, Persia ..... 103 H 7
Mehádia, Hungary, a2,000 .... 89 O 7
Mehadpur, British India ..... 104 E 8
Mehah es-Serrar, Turkey in Asia 101 G 6
Mehajib (tribe), Africa ..... 111 E 6
Mehalla, Turkey in Asia..... 102 H 7
Mehallet, Egypt ..... 110 R 4
Mehallet Dameunch, Egypt.... 110 T 3
Mehallet-el-Emir, Egypt ..... 110 R 3
Mehallet-el-Kebir, Egypt, '82, 27,823 ..... 110 O 3
Mehallet-el-Kebir, Egypt (on local map) ..... 110 S 3
Mehallet - Merhuu, Egypt, '82, 7,222 ..... 110 S 4
Mehallet Ruh, Egypt ..... 110 S 4
Mehar, British India ..... 104 A 6
Mehavn, Norway ..... 95 Q 1
Meheda, Sweden ..... 95 J 8
Mehedia, Morocco ..... 111 E 2
Meherig, Ain-, Egypt ..... 110 O 4
Méhes, Hungary ..... 89 Q 5
Mehidpur, British India (see Mehadpur) ..... 104 E 8
Mehji, Chah, Persia..... 103 F 4
Mehkar, British India..... 105 F 9
Mehlauken, Germany..... 87 C 34
Mehlis, Germany ..... 86 L 12
Mehlsehoeu, Germany ..... 87 D 36
Mehlsack, Germany, '95, 4,062. 87 D 31
Mehma, Persia ..... 103 D 4
Mehran, Persia ..... 103 C 3
Mehria, Persia ..... 103 F 5
Mehun-sur-Yèvre, France, '91, 6,572 ..... 80 H 5
Mei, Africa ..... 111 G 8
Mei, China ..... 107 G 4
Meia Ponte, Brazil ..... 71 H 7
Meia Ponte, Rio da (river), Brazil ..... 71 H 7
Meide, Loch na (lake), Scotland 78 C 3
Meiderich, Germany, '95, 25,840 85 K 4
Meidling, Austria ..... 90 C 6
Meig, River, Scotland..... 78 G 4
Meigle, Scotland ..... 78 K 6
Meigne, France ..... 82 A 5
Meije (Mt.), France..... 81 M 8
Mei Khlaung (river), Siam..... 106 D 7
Meikle Says Law (Mt.), Scotland ..... 78 L 8
Meiktila, Burma ..... 106 B 4
Meiktila (district), Burma..... 106 B 4
Meiktila Road, Burma..... 106 C 4
Meilen, Switzerland, '88, 1,066. 91 J 3
Mein (river), Germany (see Main) ..... 86 N 9
Meinersen, Germany ..... 85 H 11
Meinerzhagen, Germany ..... 86 K 6
Meiningen, Germany, '95, 12,869 86 L 11
Meiningen, Germany (on travel map) ..... 74 K 3
Mei Ping (river), Siam ..... 106 D 6
Meirakum, Persia ..... 103 F 7
Meiran, Persia ..... 103 A 1
Meiringen, Switzerland, '88, 1,028 ..... 91 G 4
Meiringen, Switzerland (on travel map) ..... 74 J 5
Meis, Turkey in Asia ..... 102 C 6
Meis (island), Turkey in Asia (see Kastelorizo) ..... 101 C 4
Meischagoly, Russia ..... 97 E 4
Meisenheim, Germany ..... 86 N 6
Meisery, El, Arabia ..... 102 G 2
Mei Shima (island), Japan..... 108 P 7
Meissen, Germany, '95, 18,828. 86 K 17
Meissen, Germany (on travel map) ..... 74 L 3
Meitingen, Germany ..... 86 P 12
Meix, Le, France ..... 82 H 3
Meja (river), Russia ..... 97 J 4
Mejufarkin, Turkey in Asia, a7,000 ..... 101 J 3
Mejam, Africa ..... 110 M 8
Mejdel, El, Palestine..... 102 A 9
Mejdel, Turkey in Asia ..... 101 J 5
Mejdel Anjar, Turkey in Asia.. 102 D 4
Mejed Ali, Turkey in Asia (see Nejef) ..... 101 L 7
Mejerda (river), Tunis (see Mejirda) ..... 111 J 1
Mejia, Cuba ..... 68 H 4
Mejillones, Chile ..... 70 C 8
Mejirda (river), Tunis..... 111 J 1
Mejit (island), Marshall Islands 117 L 2
Me Kalang, Siam ..... 106 D 7
Mekheir, El, Africa (see Berber) 110 P 6
Mekhey, Africa ..... 111 B 7
Mekhi, Siam ..... 106 D 5
Mekhiti, El (district), Africa .. 111 D 4
Mekhong (river), French Indo-China (see Mekong) ..... 106 G 7
Mekinak, Lake, Quebec..... 61 J 4
Mekinak, River, Quebec ..... 61 J 5
Mekinez, Morocco, a30,800..... 111 E 2
Meknessa, Morocco..... 111 F 2
Meknez, Morocco (see Meknez) 111 E 2
Mekong (river), French Indo-China ..... 106 G 7
Mekong River, China ..... 107 F 5
Mekong River, Months of the, French Indo-China ..... 106 H 10
Mekran (district), Persia (see Makran) ..... 103 J 8
Meks, Egypt ..... 110 O 4
Meks, El, Egypt ..... 110 Q 3
Mel, Punta do (point), Brazil.. 71 K 4
Mel, Italy, '81, 574..... 93 M 2
Melabes, Crete ..... 99 C 8
Melada (island), Austria..... 89 F 7
Melah, Ain, Algeria..... 111 H 2
Melaha (well), Africa ..... 110 K 3
Melah Sidi Musa, Algeria ..... 111 H 2
Melana, Cape, Turkey in Asia. 99 N 3
Melancias, Brazil ..... 71 J 6
Melanesia (Western Pacific Ocean), East India Islands.. 116 H 4
Melanga, Africa ..... 112 J 10
Melangaos, Cape, Greece..... 99 G 4
Melanie, Mount, Natal ..... 113 K 5
Melant, Turkey in Asia..... 101 E 2
Melapan, Salvador ..... 66 F 5
Melar, Iceland ..... 88 N 3
Melasso, Turkey in Asia ..... 101 C 4
Melawi-el-Arish, Egypt, '82, 10,-777 ..... 110 O 4
Melazgerd, Turkey in Asia, a500 101 K 3
Melazzo, Italy (see Milazzo)... 94 M 13
Melboro, Quebec ..... 61 K 7
Melbourn, England ..... 77 H 2
Melbourne, Australia (with suburbs), '95, est.438,955..... 115 H 7
Melbourne, South (suburb of Melbourne), Australia, est.33,-589 ..... 115 B 2
Melbourne, Australia (local map of) ..... 115 B 2
Melbourne, Manitoba ..... 63 M 4
Melbourne, Quebec, '91, 280.... 61 K 7
Melchnau, Switzerland, '88, 1,145 91 F 3
Melchthal, Switzerland ..... 91 H 4
Melch Thal (valley), Switzerland ..... 91 G 4
Melch Thal, Little (valley), Switzerland ..... 91 G 4
Melcombe Regis and Weymouth, England, '91, 13,769 ..... 75 G 12
Meldaleo, Norway ..... 95 F 5
Meldola, Italy ..... 93 M 6
Meldorf, Germany, '95, 3,670 .. 85 D 9
Meldreth, England ..... 77 G 2
Meldrum, Old (village), Scotland, '91, 1,321 ..... 78 M 5
Meldrum Bay (place), Ontario.. 60 C 2
Mele, Capo (cape), Italy..... 93 D 7
Meleda, Canale di (channel), Austria ..... 89 J 9
Meleda (island), Austria..... 89 J 9
Melegnano, Italy, '81, 5,438... 93 F 4
Melen, Sweden ..... 95 H 5
Melencze, Hungary, '90, 8,691.. 89 M 6
Melenki, Russia, est.5,993..... 96 H 4
Melet, Turkey in Asia..... 101 G 2
Melezza (river), Switzerland... 91 H 6
Melfi, Italy, '81, 11,765..... 94 T 13
Melfjord, Norway ..... 95 N 1
Melford, Canada ..... 63 K 3
Melford, Long, England..... 77 L 2
Melgaco, Brazil ..... 71 G 4
Melgar de Fernamental, Spain.. 83 H 2
Melho Island, Africa ..... 111 C 8
Melhus, Norway ..... 95 G 5
Melibocus (Mt.), Germany..... 86 N 8
Melibocus (Mt.), Germany (on travel map) ..... 74 J 4
Melig, Egypt, '82, 7,729 ..... 110 S 4
Meligala, Greece,'89, 1,261..... 99 F 6

Meliksherif, Turkey in Asia. .. 101 H 3
Melilla (Spanish), Morocco, '87, 3,539 ..... 111 F 2
Melilli, Italy, '81, 5,649..... 94 M 11
Meline (river), Siberia ..... 100 M 2
Mellmoyu, Monte (Mt.), Argentina ..... 72 C 12
Mellneué, Argentina, '90, est.463 72 E 10
Mellnda, Africa (see Mellnde).. 112 R 11
Mellnde, Africa ..... 112 R 11
Melipilla, Chile ..... 72 H 15
Melisha, Africa ..... 113 F 3
Melissa, Cape, Crete..... 99 C 8
Melita, Manitoba, a500..... 63 L 4
Melitch, Turkey in Asia..... 101 G 2
Mellto (Avellino), Italy..... 94 S 12
Mellto (Naples), Italy, '81, 3,-790 ..... 94 S 8
Mellto (Calabrle), Italy, '81, 1,690 ..... 92 J 10
Mellitopol, Russia, est.8,707.... 97 K 8
Melk, Austria ..... 90 L 7
Melk (river), Austria..... 90 L 7
Melkboom, Cape Colony..... 113 D 6
Melkhat, El, Arabia ..... 102 G 2
Melksham, England, '91, 2,073. 75 H 11
Mella (river), Italy..... 93 H 3
Mellacorle (river), Africa..... 111 C 8
Mellansel, Sweden ..... 95 K 5
Mellau, Austria-Hungary..... 91 M 2
Melle, France ..... 80 E 6
Melle, Germany, '95, 2,707..... 85 H 7
Mellea (river), Italy..... 93 C 6
Melleck, Austria ..... 90 F 8
Mellel, Africa ..... 111 F 6
Mellem, Africa ..... 110 N 8
Mellemfort Battery, Denmark.. 88 R 4
Mellendorf, Germany .. .. 85 G 10
Mellentin, Germany ..... 85 F 20
Mellerud, Sweden ..... 95 H 7
Mellessi, Africa ..... 112 K 10
Mellil-Bukersh (region), Africa. 111 C 6
Mellingenm, England ..... 76 P 2
Mellis, England ..... 77 M 1
Mellrichstadt, Germany ..... 86 M 11
Melness, Scotland ..... 78 G 2
Melnik, Austria ..... 90 J 3
Melnik, Turkey in Europe, a5,500 ..... 98 F 7
Melno, Germany ..... 87 F 29
Melo, Puerto (port), Argentina. 72 D 13
Melo, Uruguay, a6,000..... 72 G 10
Melocheville, Quebec..... 61 F 8
Meloko, Dutch East India..... 116 F 7
Melon, Chile ..... 72 H 14
Melos, Greece (see Kastro)..... 99 L 7
Melos (island), Greece..... 99 K 7
Melosah, Bir-el-, Arabia..... 102 G 1
Melrihr, Shott (salt lake), Algeria ..... 111 H 2
Melrose, Nova Scotia..... 62 G 4
Melrose (village), Scotland, '91, 1,432 ..... 78 L 8
Mels, Switzerland, '88, 1,850.. 91 L 3
Melsbroeck, Belgium, '90, 1,239 84 C 3
Melsomvik, Norway ..... 95 C 3
Melstadr, Iceland..... 88 O 2
Melsungen, Germany, '95, 3,742 86 K 10
Meltham, England, '91, 4,761... 76 J 5
Melton, England ..... 77 N 2
Melton Mowbray, England, '91, 6,392 ..... 76 L 7
Melton Mowbray, England (on travel map) ..... 74 D 2
Melun, France, '91, 12,792.... 82 F 3
Melun, France (on travel map) 74 F 4
Meluug, Australia ..... 115 H 7
Meluprey, Siam ..... 106 G 8
Melvaig, Scotland ..... 78 E 1
Melvich (village), Scotland, '91, 161 ..... 78 J 2
Melville, Cape, Australia..... 115 G 2
Melville, Cape Colony, '91, 956. 113 F 8
Melville, Cape, Greenland .... 3 C 9
Melville Bay, Australia..... 115 F 2
Melville Bay, Greenland..... 3 H 8
Melville Island, Arctic Region.. 3 F 7
Melville Island, Australia..... 115 E 2
Melville Island, Canada..... 59 H 1
Melville Island, Low Archipelago (see Hikueru)..... 117 N 8
Melville Land, Arctic Region.. 3 J 6
Melville Peninsula, Canada.... 59 O 3
Melville Sound, Arctic Region.. 3 F 8
Melville Sound, Canada..... 59 J 2
Melvin, Lough (lake), Ireland.. 79 E 3
Melz, France ..... 82 G 3
Melzo, Italy ..... 93 F 3
Mem, Sweden ..... 95 K 7
Memba, Africa ..... 112 K 10
Memba Bay, Africa ..... 112 R 14
Membidj, Turkey in Asia, a1,500 101 G 4
Memboro, Dutch East India.... 116 E 6
Memel, Germany, '95, 19,204.. 87 A 33
Memel, Germany (on travel map) ..... 74 P 1
Memel (river), Germany..... 87 B 33
Memel (river), Germany (on travel map) ..... 74 P 1
Memlah, Persia ..... 103 C 5
Memmingen, Germany, '95, 9,972 ..... 86 R 11
Memmingen, Germany (on travel map) ..... 74 K 5
Mempakol, North Borneo (British) ..... 116 E 3
Mempara, Sumatra ..... 116 B 4
Memphis (ruins), Egypt..... 110 O 3
Memphremagog, Lake, Quebec.. 61 K 8
Memramcook, New Brunswick, est.1,150 ..... 62 E 3
Mena, Russia ..... 97 J 6
Menabe (region), Madagascar.. 112 S 14
Menadir, Turkey in Asia..... 102 J 7
Menadlreh, Sharlatel- (river), Turkey in Asia ..... 102 C 7
Menado, Celebes, a4,000 ..... 116 F 4
Menado (district), Celebes, a160,000 ..... 116 F 4
Menaggio, Italy ..... 93 F 2
Menai Island, Africa ..... 109 K 5
Menai Strait, Wales ..... 76 D 6
Menam (river), Slam..... 106 E 7
Menangene, Africa ..... 112 R 13
Menare, Africa ..... 110 Q 8
Menars, France ..... 82 C 5
Menasir (tribe), Arabia ..... 102 N 5
Menauchi, Africa ..... 110 L 7
Menaucourt, France ..... 82 L 3
Menchikof, Cape, Arctic Region 3 L 1
Menchikof, Cape, Russia ..... 96 L 1
Mendan, Turkey in Asia..... 101 K 4
Mendana Islands, Oceanica (see Marquesas Islands)..... 114 O 5
Mende (tribe), Africa..... 111 D 9
Mende, France, '91, 7,878..... 81 J 8
Mende, France (on travel map). 74 F 6
Mendell, Turkey in Asia, a6,000 101 L 6
Mendelia, Turkey in Asia..... 101 B 4
Mendelia, Gulf of, Turkey in Asia ..... 101 B 4
Mendell esh-Sherkl, Turkey in Asia ..... 101 M 6
Menden, Germany, '95, 7,509... 85 K 6
Mendenitsa, Greece, '89, 642... 99 G 3
Mendere (river), Turkey in Asia 101 C 4
Mendesian Mouth, Egypt ..... 110 U 3
Mendez, Mexico ..... 65 K 5
Mendif, Mount, Africa ..... 110 K 8
Mendil, Gerara, Africa ..... 110 L 4
Mendip Hills, England ..... 75 G 11
Mendlesham, England ..... 77 M 2
Mendoza, Hurtado de (explorer's route) ..... 4 K 12
Mendoza, Argentina, '95, 28,803 72 D 10
Mendoza (province), Argentina, '95, 116,698 ..... 72 D 10
Mendoza, Venezuela ..... 70 C 2
Mendres, Punta (point), Turkey in Europe ..... 98 B 7
Mendrisia, Italy ..... 93 E 3
Mendrisio, Switzerland, '88, 2,532 ..... 91 K 7
Mendro, Serra (Mt.), Portugal.. 83 E 6
Menduket, Manchuria ..... 107 L 1
Ménétrôl-sur-Sauldre, France.. 82 E 6
Menfi, Italy, '81, town, 9,944; with suburbs, 10,003 ..... 94 J 14
Menfrici, Italy (see Menfi)..... 94 J 14
Mengalia Reef, New Caledonia 117 J 10
Mengen, Germany ..... 86 Q 9
Mengen, Turkey in Asia..... 101 E 2
Mengeringhausen, Germany, '95, 1,442 ..... 86 K 8
Mengete Pass, Chinese Empire. 107 D 2
Meng-hua, China ..... 107 G 5
Mengkofen, Germany ..... 86 P 15
Mengo, Africa ..... 112 P 10
Meng-tsz, China, '96, a12,000... 107 G 6
Mengub, Algeria ..... 111 H 2
Mengub, El, Algeria..... 111 G 2
Meng-yin, China ..... 107 K 3
Menhdawal, British India, '91, 10,991 ..... 104 J 6
Menlak, Africa ..... 110 O 9
Menidi (Acarnania and Etolia), Greece ..... 99 D 2
Menidi (Beotia and Attica), Greece, '89, 2,550 ..... 99 J 4
Menihek Lake, Canada..... 59 R 6
Menin, Belgium, '90, 13,710.... 84 B 7
Meninditle, Australia ..... 115 G 6
Menjil, Persia ..... 103 C 2
Menkhugh, Lake, Africa ..... 111 J 4
Menkong, Tibet ..... 107 F 5
Menlough, Ireland ..... 79 D 5
Menmuir, Scotland ..... 78 L 6
Menne, Turkey in Asia ..... 101 C 3
Mennecy, France ..... 82 E 3
Menneton, France ..... 82 D 6
Menominee, Ontario ..... 60 G 2
Menor, Isla (island), Spain.... 83 G 7
Menor, Mar (lagoon), Spain.... 83 M 7
Menoren (island), Spain (see Minorca) ..... 83 Q 5
Meus, France ..... 81 L 8
Mensaleh-el-Hayit, El, Egypt, '82, 8,447 ..... 110 T 3
Mensguth, Germany ..... 87 E 33
Mensurah, El, Turkey in Asia. 102 C 5
Mentabuk, Gunong (Mt.), Straits Settlements ..... 105 O 16
Mentana, Italy ..... 94 N 10
Mentawi Islands, Dutch East India ..... 116 A 5
Menteith, Manitoba ..... 63 L 4
Menteith, Loch (lake), Scotland 78 H 7
Mentemuro (Mt.), Portugal.... 83 E 3
Mentesha (district), Turkey in Asia ..... 101 C 4
Menteshch, Turkey in Asia.... 101 F 3
Mentmore, England ..... 77 E 3
Menton, France, '91, 9,050.... 81 K 11
Mentone, Australia, est.617.... 115 C 2
Mentone, France, '91, 9,050.... 81 K 11
Mentone, France (on travel map) ..... 74 H 7
Mentschikof Islands, Marshall Islands (see Kwajalong) .... 117 L 3
Mentz, Germany (see Mainz) .. 86 N 7
Menu, Alt, Morocco ..... 111 D 3
Menuf (Gharbieh), Egypt... . 110 S 4
Menuf (Menufieh), Egypt, '82, 16,293 ..... 110 O 3
Menuf, Egypt (on local map).. 110 S 4
Menufieh (province), Egypt, '82, 646,013 ..... 110 S 4
Menza (river), Ecuador (see Tigre) ..... 70 B 4
Menzaleh, Lake, Egypt ..... 110 P 3
Menzaleh, Lake, Egypt (on local map) ..... 110 U 3
Menzberg, Switzerland, '88, 130 91 F 3
Menzelinsk, Russia, est.6,502.. 96 K 4
Menzies, Australia, a100..... 115 C 5
Menziken, Switzerland, '88, 1,405 ..... 91 G 3
Menzingen, Switzerland, '88, 959 91 H 3
Menznau, Switzerland, '88, 177. 91 F 3
Meols, North, England..... 76 F 5
Meopham, England ..... 77 J 5
Mepped, Netherlands (commune), '89, 8,866; '91, est.9,529..... 84 H 3
Mepped, Netherlands (on travel map) 74H 2
Meppen, Germany, '95, 3,971... 85 G 5
Meppershall, England ..... 77 F 2
Meppuris (Indian tribe), Brazil 70 D 4
Mepua, French Indo-China .... 106 J 8
Mequenes, River, Brazil ..... 70 E 6
Mequinenza, Spain ..... 83 K 3
Mequitez, Morocco (see Mekinez) ..... 111 E 2
Mer, France ..... 82 D 5
Meraiganj Abad, British India. 104 O 4
Meraia (district), Africa ..... 111 D 5
Meraker, Norway ..... 95 G 5
Meran, Austria, '90, 7,176..... 90 C 10
Meran, Austria (on travel map) 74 K 5
Merao, Persia ..... 103 F 5
Merapi, Mount, Sumatra ..... 116 B 5
Meraya, Africa ..... 111 F 6
Meraya (native state), Africa.. 111 E 6
Merbabu, Mount, Java..... 116 D 6
Merbat, Oman ..... 102 O 8
Mercadal, Spain..... 83 K 4
Mercala (river), Mexico (see Rio de las Balsas) ..... 65 E 5
Mercato San Severino, Italy, '81, 1,540 ..... 94 R 13
Mercato Saraceno, Italy..... 93 M 7
Mercedario, Cerro del (Mt.), Argentina ..... 72 D 10
Mercedes, Villa, Argentina, '90, est.7,000 ..... 72 D 10
Mercedes (Buenos Aires), Argentina, '90, est.9,500..... 72 F 10
Mercedes (Corrientes), Argentina, '90, est.3,000 ..... 72 F 9
Mercedes, Cuba ..... 68 H 3
Mercedes, Nicaragua ..... 66 K 8
Mercedes, Uruguay, a9,000..... 72 F 10
Mercer, New Zealand, '91, 181. 117 F 3
Merckem, Belgium, '90, 3,629. 84 A 7
Mercœur, France ..... 81 H 7
Mercogliano, Italy, '81, 2,117.. 94 R 13
Mercury Bay, New Zealand.... 117 F 3
Mercury Island (Br.), Africa.. 113 B 3
Mercury Islands, New Zealand 117 F 3
Mercy, Bay of, Arctic Region.. 3 E 7
Mercy, Bay of, Canada..... 59 G 2
Mer de Glace (glacier), France. 81 M 7
Merdiba, Abyssinia ..... 110 Q 7
Mer du Nord, France (see North Sea) ..... 80 H 1
Mere, England ..... 75 H 11
Merech, Russia ..... 97 E 4
Meredith Cape, Falkland Islands, South America..... 72 E 14
Merefa, Russia ..... 97 K 7
Mere Mere, Africa ..... 112 O 13
Merette, Turkey in Europe..... 98 K 8
Merevari River, Venezuela..... 70 E 3
Méréville, France ..... 82 E 4
Mereworth, England ..... 77 J 5
Merfi, Arabia ..... 102 J 3
Merg, El, Egypt ..... 110 S 5
Mergen, Manchuria ..... 107 M 1
Mergenevskaia, Central Asia... 96 K 6
Mergenthelm, Germany, '90, 4,397 ..... 86 O 10
Mergen-vana, Mongolia..... 107 H 2
Mergui, Burma, '91, 10,137..... 106 D 8
Mergui (district), Burma, '91, 73,748 ..... 106 D 8
Mergui Archipelago (group of Islands), Burma ..... 106 C 8
Merhum, Mehallet, Egypt, '82, 7,222 ..... 110 S 4
Meriar (island), Egypt..... 110 Q 5
Merida, Mexico, '95, 36,720.... 64 O 7
Mérida, Spain, '87, 10,063..... 83 F 5
Mérida, Venezuela, '91, 12,018.. 70 C 2
Merida, Cordillera de (Mts.), Venezuela ..... 70 C 2
Merig (island), New Hebrides Islands (see Saint Claire).... 117 K 8
Merigomishe, Nova Scotia..... 62 G 4
Merik, Turkey in Asia ..... 101 K 3
Merikullia, Russia ..... 97 F 2
Merinagen, Africa ..... 111 C 7
Merioneth (county), Wales, '91, 89,212 ..... 76 E 7
Merite Island, Bismarck Archipelago ..... 116 J 2
Merivan, Persia ..... 103 B 3
Merjany, Turkey in Asia ..... 102 E 5
Merja-Ras-ed-Dnra, Morocco.... 111 E 2
Merka, Africa ..... 112 S 10
Merkala, Wady, Africa ..... 111 D 3
Merkara, British India ..... 105 E 13
Merkara Island, New Guinea (British) ..... 116 G 3
Merkhushkin Spit, Arctic Region ..... 3 E 1
Merklingen, Germany ..... 86 Q 10
Merkola, Africa ..... 111 D 7
Mermereh, Turkey in Asia, a2,000 ..... 101 B 3
Merlay (island), New Hebrides Islands ..... 117 J 8
Merlera, Punta (point), Austria 89 F 7
Merlera (island), Greece (see Erikusa) ..... 99 A 1
Merlerault, Le, France..... 82 A 3
Merligen, Switzerland, '88, 536 91 F 4
Merlin, Ontario ..... 60 C 5
Merlo, Argentina ..... 72 E 13
Merode Salvador, Kongo..... 112 N 12
Merœ (pyramids), Africa..... 110 P 6
Merom, Waters of, Palestine.. 102 C 6
Merrey, France ..... 82 M 4
Merrick (Mt.), Scotland ..... 78 G 9
Merricksville, Ontario, '91, 1,072 60 J 2
Merrion, Ireland ..... 79 J 9
Merritton, Ontario, '91, 1,813.. 60 F 4
Merrow, England ..... 77 F 6
Merry's Lake, Canada ..... 63 N 3
Mers, France ..... 80 G 2
Mersch, Luxemburg ..... 84 H 9
Merscheid, Germany (see Ohligs) 86 K 4
Merse (river), Italy ..... 94 K 8
Mersea Island, England..... 77 L 3
Merseburg, Germany, '95, 18,828 86 K 14
Merseburg (bezirk), Germany, '95, 1,129,192 ..... 85 J 16
Mersey, River, England..... 76 G 6
Mersey River, Nova Scotia.... 62 E 5
Mersham, England ..... 77 L 6
Mersina, Turkey in Asia, a6,000 101 F 4
Mersthum, England..... 77 G 5
Merta, British India ..... 104 E 6
Merthyr Tydfil, Wales, '91, 58,-080 ..... 75 F 10
Merthyr Tydfil, Wales (on travel map) ..... 74 C 3
Meythyr Tydvil, Wales (see Merthyr Tydfil) ..... 75 F 10
Mértola, Portugal, '78, 3,289.. 83 E 7
Merton, England ..... 77 G 3
Merton, Lower, England (see Merton) ..... 77 G 3
Mertvi Bay, Central Asia..... 96 K 6
Méru, France ..... 82 E 2
Meru, Lake, Kongo (see Moero, Lake) ..... 112 O 13
Meruya (well), Africa ..... 110 K 5
Merv, Central Asia, est.11,070.. 100 J 5
Merv, Turkestan (see Koushid Khan Kaleh)..... 103 K 2
Merv (oasis), Turkestan ..... 103 J 2
Mervanen, Turkey in Asia..... 101 K 4
Merve (oasis), Turkestan (see Merv) ..... 103 J 2
Mervelier, Switzerland, '88, 426 91 E 2
Merville, France, commune, '91, 7,573; town, 3,460..... 80 H 2
Merville, Ireland ..... 79 H 9
Merxen, Belgium, '90, 8,453.. 84 E 6
Méry, France ..... 82 H 3
Mery, Tel (mound), Turkey in Asia ..... 102 D 5
Merzdorf, Germany ..... 87 L 22
Merzet, Turkey in Asia ..... 101 E 1
Merzig, Germany, '95, 5,782... 86 O 4
Mesa, La, Colombia..... 70 C 3
Mesa, Molucca Islands..... 116 G 4
Mesa (river), Spain ..... 83 L 3
Mesabango, Africa ..... 112 Q 14
Mesadi, El, Turkey in Asia.... 102 D 5
Mesadieh, El, Turkey in Asia.. 102 C 6
Mesagne, Italy, '81, 8,382..... 92 L 7
Mesana, British India ..... 104 D 8
Mesapich, Mexico ..... 64 O 8
Mescala, Mexico ..... 65 G 6
Mescala, Rio (river), Mexico.. 65 G 6
Mescala (river), Mexico (see Rio de las Balsas) ..... 65 E 5
Meschalla, Arabia ..... 102 K 5
Meschede, Germany, '95, 2,983 86 K 7
Meschkuzi, Russia ..... 97 D 3
Mesdusharsk (island), Arctic Region ..... 3 L 2
Mesdusharsk Island, Russia ... 96 K 1
Mesegget, Africa ..... 111 H 5
Meseggem, Africa..... 111 H 3
Meseken, Africa ..... 113 G 3
Mesembria, Eastern Rumelia (see Misivri) ..... 98 K 6
Mesen (river), Russia (see Mezen) ..... 96 H 2
Mesenikolas, Greece, '89, 1,081 99 E 2
Meseritsch, Gross-, Austria, '90, 5,041 ..... 90 N 5
Meseritsch, Wallachisch-, Austria, '90, 3,482..... 89 K 2
Meseritz, Germany, '95, 5,367.. 87 H 21
Meseritz, Germany (on travel map) ..... 74 M 2
Mesevle, Turkey in Asia..... 101 C 4
Mesgrigny, France ..... 82 H 4
Mesha, Palestine ..... 102 B 8
Meshat, Ulad El (tribe), Africa ..... 111 C 4
Meshed, Persia (see Meshhed).. 103 H 2
Meshed Hussein, Turkey in Asia (see Kerbela)..... 101 K 6
Meshed-i Ser, Persia..... 103 E 2
Meshed-Ali, Turkey in Asia (see Nejef) ..... 102 J 2
Meshert, Kedit-el-, Africa..... 111 C 6
Meshhed, Persia, a50,000..... 103 H 2

Meshila, Africa ..... 111 D 6
Meshmus, Chah, Persia ..... 103 E 3
Meshra-er-Rek, Africa ..... 110 O 8
Meshru, Africa ..... 110 K 5
Meshtchovsk, Russia, est.5,129. 97 K 4
Meshtshovsk, Russia (see Meshtchovsk) ..... 97 K 4
Mesinge, Denmark ..... 88 H 5
Mesir, Egypt ..... 110 S 3
Meskene, Turkey in Asia..... 101 G 4
Meski, Baluchistan ..... 103 K 6
Meskur (district), Africa..... 111 D 5
Meslay, France ..... 80 E 5
Mesle-sur-Sarthe, Le, France... 82 A 3
Mesnil, France ..... 82 J 3
Mesnil-Durand, France..... 82 A 2
Mesocco, Switzerland ..... 91 K 5
Mesocco, Valle (valley), Switzerland ..... 91 K 6
Mesolonghi, Greece (see Missolonghi) ..... 99 D 4
Mesolongion, Greece (see Missolonghi) ..... 99 D 4
Mesones, Mexico..... 65 J 7
Mesopotamia (region), Turkey in Asia ..... 101 J 5
Mesopotamia Argentina (an ancient name), Argentina..... 72 F 10
Mesquite, Mexico ..... 65 F 1
Mesquites, Mexico ..... 64 K 5
Mesquitic, Mexico..... 65 E 1
Messad, Algeria ..... 111 G 2
Messana, Italy (see Messina).. 94 N 13
Messancy, Belgium, '90, 2,003.. 84 G 9
Messara, Mountains of, Crete.. 99 D 9
Messara Bay, Crete..... 99 C 9
Messan (district), Africa..... 111 J 8
Messempré, France ..... 82 L 1
Messen, Switzerland, '88, 410.. 91 E 3
Messene, Greece (see Mavromati) ..... 99 E 6
Messene, Italy (see Messina)... 94 N 13
Messeni, Greece (see Nisli..... 99 F 6
Messenia, Gulf of, Greece (see Gulf of Koron) ..... 99 F 7
Messenia (province), Greece, '89, 183,232 ..... 99 E 6
Messier, Channel, Chile ..... 72 C 13
Messina, Italy, '81, town, 78,-438; commune, 126,497; '95, commune, est.148,000 ..... 94 N 13
Messina, Strait of, Italy..... 92 J 10
Messina (province), Italy, '81, 460,924; '95, est.522,854..... 94 M 13
Messines, São Bartholomeu de, Portugal, '78, 5,919..... 83 D 7
Messing, England ..... 77 L 3
Messingham, England ..... 76 L 5
Messkirch, Germany ..... 86 R 9
Messum Mountain, Africa .... 113 E 1
Mesta Su (river), Turkey in Europe ..... 98 G 7
Mestlin, Germany ..... 85 E 14
Mestre, Italy, '81, 4,518..... 93 M 4
Mestre, Italy (on travel map). 74 L 6
Mesule, Africa ..... 112 Q 13
Mesurada, Cape, Liberia ..... 111 D 9
Mesves, France ..... 82 G 6
Mesvres, France ..... 80 K 6
Meszak, Villa, Hungary..... 89 O 8
Met, French Indo-China..... 106 F 5
Meta, Rio (river), Colombia... 70 D 2
Meta, Italy, '81, 6,093..... 94 Q 13
Meta, Italy (on local map).... 94 T 10
Metabetchouan, Quebec, est. 1,292 ..... 61 L 2
Metabetchouan River, Quebec.. 61 L 2
Metamer, Tunis ..... 111 J 2
Metan, Argentina, '90, a1,600.. 72 D 9
Metane, Quebec ..... 61 F 3
Metapedia, Quebec ..... 61 F 3
Metaponto, Italy ..... 94 V 14
Metatapa, Nicaragua ..... 66 K 7
Metauro (river), Italy ..... 93 N 7
Metaxata, Greece ..... 99 B 4
Metcalfe, Ontario ..... 60 K 2
Metchbourne, England ..... 77 E 1
Metched, Ak, Russia..... 97 J 9
Metchiskan River, Canada..... 59 P 7
Meteghan, Nova Scotia ..... 62 C 5
Meteghan Station, Nova Scotia 62 C 5
Metelen, Germany ..... 85 H 5
Metemma, Africa ..... 111 E 4
Meteora, Greece ..... 99 E 1
Metgethen, Germany ..... 87 C 31
Methamis, France ..... 81 F 10
Methana Peninsula, Greece..... 99 H 5
Methil (village), Scotland, '91, 1,662 ..... 78 L 7
Methlic, Scotland ..... 78 M 5
Methone, Greece (see Modoni).. 99 E 7
Méthot's Mills, Quebec ..... 61 L 6
Methven, New Zealand, '96, est. 400 ..... 117 D 7
Methven (village), Scotland, '91, 675 ..... 78 J 7
Methwold, England ..... 76 O 7
Metby Lake, Canada ..... 63 J 2
Metby River, Canada ..... 63 J 2
Meticro (island), Cook Islands. 117 L 9
Metikhan, Turkey in Asia..... 101 J 3
Metile, El, Arabia ..... 102 J 6
Metis (volcano), Tonga..... 117 A 6
Metkovič, Austria (commune), '90, 4,198 ..... 89 J 8
Metlakahtla, British Columbia. 63 D 3
Metlatonoc, Mexico ..... 65 H 6
Metlili, Algeria ..... 111 G 2
Metobia, Bosnia ..... 89 K 8
Mett, Switzerland, '88, 730.... 91 D 3
Mettapollien, British India.... 105 F 14
Metten, Germany ..... 86 P 16
Mettet, Belgium, '90, 3,041.... 84 E 8
Mettingen, Germany ..... 85 H 6
Mettlin, Switzerland, '88, 406.. 91 E 4
Mettmann, Germany, '95, 7,888. 86 K 4
Mettmenstetten, Switzerland... 91 H 3
Mettray, France ..... 82 B 6
Mettray, France (on travel map) ..... 74 E 5
Metz, Germany, '95, 59,794.... 86 O 3
Metz, Germany (on travel map) 74 H 4
Metzeral, Germany ..... 86 R 5
Metzingen, Germany, '90, 5,304 86 P 9
Metztitlan, Mexico ..... 65 H 3
Metztitlan (district), Mexico, '94, 19,834 ..... 65 H 3
Meu (river), France ..... 80 C 4
Meudon, France, '91, 8,005.... 80 K 2
Meudt, Germany ..... 86 L 6
Meulan, France ..... 82 D 2
Meulebeke, Belgium, '90, 9,035 84 E 7
Meung-sur-Loire, France, '91, 3,373 ..... 82 D 5
Meuriès, France ..... 81 F 11
Meurthe-et-Moselle (department), France, '96, 466,417..... 82 N 3
Meuse (river), Belgium ..... 84 F 8
Meuse (river), Belgium (on travel map) ..... 74 G 3
Meuse (department), France, '96, 290,384 ..... 82 L 2
Meuse (river), France ..... 82 L 2
Meuse (river), Netherlands.... 84 F 5
Meuse, New (river), Netherlands 84 D 5
Meuse, Old (river), Netherlands 84 D 5
Meuselwitz, Germany ..... 86 K 15
Meusnes, France ..... 82 C 6
Mevagissey, England..... 75 C 13
Mevatanana, Madagascar..... 112 S 14
Meviedy, Russia ..... 97 H 2
Mewar (state), British India (see Udalpur) ..... 104 E 7
Mewe, Germany, '95, 3,919.... 87 E 28
Me Wung (river), Siam..... 106 D 6
Mexcala (river), Mexico (see Rio de las Balsas) ..... 65 E 5
Mexia, Mexico ..... 65 J 5
Mexico, Gulf of ..... 4 N 12
Mexico (capital), Mexico, '95, 339,935 ..... 65 G 4
Mexico (large scale map of)... 64-65
Mexico (republic), North America, '95, 12,636,887 ..... 4 K 11
Mexico (state), Mexico, '95, 841,387 ..... 65 G 4
Mexico Mountains, Haiti ..... 68 C 7
Meximieux, France ..... 81 L 7
Mexquitla, Mexico ..... 65 G 6
Mexticacan, Mexico ..... 65 C 2
Meyahuatlan, Mexico ..... 65 C 7
Meyenburg, Germany, '95, 1,814 85 F 15
Meyertown, South African Republic ..... 113 N 8
Meymac, France ..... 81 H 7
Meymac, France (on travel map) ..... 74 F 6
Meyrargues, France ..... 81 F 11
Meyringen, Switzerland (see Meiringen) ..... 91 G 4
Meyrueis, France ..... 81 J 8
Meywar, British India (see Udaipur) ..... 104 E 7
Meyzieux, France ..... 81 L 7
Mèze, France, '91, 6,326 ..... 81 C 12
Mezelrat-el-Kiblieh, Palestine.. 102 B 8
Mezeirib, El, Turkey in Asia.. 102 D 6
Mezen, Gulf of, Arctic Region. 3 N 2
Mezen, Russia, est.1,731 ..... 96 H 2
Mezen (river), Russia ..... 96 H 2
Mezen Bay, Russia ..... 96 H 2
Mezetli, Turkey in Asia ..... 101 F 4
Mezhnak, Russia ..... 97 G 3
Mézidon, France ..... 80 E 3
Mézidon, France (on travel map) ..... 74 D 4
Mézières, France, '91, 6,700 ... 82 K 1
Mézières, France (on travel map) ..... 74 G 4
Mézilles, France ..... 82 G 5
Mezimosti, Austria ..... 90 K 5
Mezimostí, Anstria (on travel map) ..... 74 M 4
Mezin, France ..... 81 F 8
Mezireh, Turkey in Asia, a5,000 101 H 3
Mezö-Brenčy, Hungary, '90, 12,-469 ..... 89 N 5
Mezöhavas (Mt.), Hungary .... 89 R 5
Mezöhegyes, Hungary, '90, 5,-379 ..... 89 M 5
Mezö-Kövesd, Hungary, '90, 12,-674 ..... 89 M 4
Mezö Laborez, Hungary ..... 89 N 2
Mezos, France ..... 81 D 8
Mezösög (district), Hungary ... 89 Q 5
Mezö-Tür, Hungary, '90, 23,757 89 M 4
Mezö-Tür, Hungary (on travel map) ..... 74 P 5
Mezquital (Durango), Mexico .. 64 G 6
Mezquital (Zacatecas), Mexico.. 65 C 2
Mezquite, Mexico ..... 65 B 1
Mezra, Persia ..... 103 C 2
Mezrah, El, Turkey in Asia .... 102 B 6
Mezrah-esb-Sherkieh, Palestine 102 C 8
Mezur Dagh (Mt.), Turkey in Asia ..... 101 H 3
Mézy, France ..... 82 G 2
Mezzo (island), Austria ..... 89 J 9
Mezzojuso, Italy, '81, 6,398 ... 94 K 13
Mezzolombarde, Austria ..... 90 B 11
Mfini, Kongo ..... 112 L 11
Mfumu Bekussa, Kongo ..... 112 L 12
Mgera, Africa ..... 112 Q 12
Mgeta (river), Africa ..... 112 Q 12
Mglin, Russia, '89, est.8,412 .. 97 J 5
Mgosas, Africa ..... 112 O 13
Mhar, British India ..... 105 M 10
Mharuli, Africa ..... 112 P 13
Mhonda, Africa ..... 112 Q 12
Mhor, Ben (Mt.), Scotland.... 78 C 4
Mhottah-tanla, Egypt ..... 110 O 4
Mhow (and cantonment), British India, '91, 31,773 ..... 104 E 8
Mia, Wady, Africa ..... 111 G 3
Miachkovo, Russia ..... 97 M 4
Mladin, Turkey in Asia (see Mayadin) ..... 101 J 5
Mladsol, Russia ..... 97 F 4
Miahuatlan, Mexico ..... 65 K 7
Miahuatlan (distrito), Mexico, '94, 38,938 ..... 65 K 7
Miajadas, Spain ..... 83 G 5
Miako, Japan (see Kioto) ..... 108 G 6
Miakwall, Africa ..... 111 G 7
Miambar, Honduras ..... 66 H 5
Miami, Manitoba ..... 63 M 4
Miandernd, Persia ..... 103 D 2
Miandoab, Persia, a5,000 ..... 103 B 2
Mianeh, Persia, a7,000..... 103 B 2
Miani (Guzarat), British India.. 104 E 9
Miani (Sind), British India ... 104 E 7
Mianjangal, Persia ..... 103 E 6
Miankalal, British India ..... 104 C 2
Miankaleh Peninsula, Persia.. 103 E 2
Mian Pushta, Afghanistan .... 103 L 5
Mianrud, Baluchistan ..... 103 K 7
Mianwali, British India ..... 104 C 3
Miao-tao Islands, Manchuria.. 107 L 3
Miasto, Novo, Russia ..... 97 J 5
Miatlevskaia, Russia ..... 97 K 4
Miava, Hungary, '90, 9,097 .... 89 J 3
Miayoshi Harbor, Japan ..... 108 M 7
Mibu, Japan, '86, est.4,815.... 108 J 5
Micai, Colombia ..... 70 B 3
Micai (river), Colombia ..... 70 B 3
Mich, Africa ..... 110 T 8
Michaelovka, Russia ..... 97 K 7
Michaels Bay (place), Ontario. 60 C 2
Michailesti, Rumania ..... 98 J 1
Michailleschi, Rumania ..... 98 J 4
Michailovskaia, Russia ..... 96 M 5
Michalpol, Russia ..... 97 F 7
Micharaya, Rio (river) Guatemala ..... 66 E 6
Michelago, Australia, est.225 .. 115 H 7
Michelau, Luxemburg ..... 84 G 9
Micheldorf, Austria ..... 90 H 8
Michelob, Austria ..... 90 H 3
Michelstadt, Germany, '90, 3,-068 ..... 86 N 8
Michikamats Lake, Labrador... 59 S 6
Michikamau, Lake, Labrador.. 59 S 6
Michipicoten Bay, Ontario .... 60 J 5
Michoacan (state), Mexico, '95, 892,311 ..... 65 E 4
Michoacanejo, Mexico ..... 65 D 2
Miegliano, Italy ..... 94 O 10
Micivi, Kongo ..... 112 N 11
Mickfield, England ..... 77 M 2
Mickleham, England ..... 77 F 5
Mico, Rio (river), Nicaragua ... 66 E 8
Micos, Mexico ..... 65 G 1
Micronesia (division of the Pacific Islands), Oceanica ..... 114 E 3
Mid Calder (village), Scotland, '91, 671 ..... 78 G 2
Middalr, Iceland ..... 88 N 3
Middelburg, Cape Colony, '91, 1,665 ..... 113 G 6
Middelburg (district), Cape Colony, '91, 9,689 ..... 113 G 6
Middelburg, Netherlands, commune, '89, 17,288; '94, est.18,173 ..... 84 B 6
Middelburg, Netherlands (on travel map) ..... 74 F 3
Middelburg, South African Republic, '90, 563 ..... 113 J 3
Middelfart, Denmark, '90, 3,078 88 F 6
Middelstum, Netherlands (commune), '94, est.2,301 ..... 84 J 2
Middendorff, Cape, Arctic Region ..... 3 K 2
Middle Andaman (island), British India ..... 106 A 8
Middleble, Scotland ..... 78 K 9
Middleburg (district), South African Republic ..... 113 J 3
Middle Cay, Caribbean Sea .... 67 H 6
Middle Claydon, England ..... 77 D 3
Middle Coverdale, New Brunswick ..... 62 E 3
Middle Fen (low land), England 77 H 1
Middle Franconia (bezirk), Germany, '95, 737,181 ..... 86 O 12
Middle Green, England ..... 77 J 1
Middle Ground, British India.. 105 N 12
Middle Group (islands), Japan (see Tsubu Shato) ..... 108 O 6
Middleham, England ..... 76 J 4
Middle Harbor, Australia ..... 115 J 1
Middle Head, Australia ..... 115 J 2
Middle Hill (Mt.), Gibraltar ... 83 P 7
Middle Island, New Hebrides Islands ..... 117 J 7
Middle Lake (Athabasca), Canada ..... 63 J 3
Middle Lake (Mackenzie), Canada ..... 63 G 1
Middlemarch, New Zealand, '96, est.117 ..... 117 C 9
Middle Moscos (island), Burma. 106 C 7
Middle Musquodobolt, Nova Scotia ..... 62 G 4
Middle or South Island, New Zealand ..... 117 B 8
Middle Passage, Siam ..... 106 D 10
Middle River (place), Nova Scotia ..... 62 H 3
Middlesborough, England (see Middlesbrough) ..... 76 K 3
Middlesbrough, England, '91, 75,516 ..... 76 K 3
Middlesbrough, England (on travel map) ..... 74 D 1
Middlesex (county), England, '91, 3,251,671 ..... 77 F 4
Middlesex (county), Jamaica, '91, 275,116 ..... 68 H 6
Middlesex (county), Ontario, '91, 103,039 ..... 60 D 5
Middle Simonds, New Brunswick, a1,000 ..... 62 B 3
Middle Stewiacke, Nova Scotia 62 F 4
Middleton (river), Africa ..... 111 H 9
Middleton (explorer), 1741, Arctic Region ..... 3 F 10
Middleton, Cape Colony ..... 113 G 7
Middleton (Essex), England ... 77 L 2
Middleton (Hants), England .. 77 B 6
Middleton (Lancaster), England, '91, 21,310 ..... 76 H 5
Middleton, Ireland, '91, 3,246.. 79 E 8
Middleton, Nova Scotia ..... 62 D 5
Middleton, Cape, Solomon Is... 117 J 4
Middleton in Teesdale, England 76 H 3
Middleton on the Wolds, England ..... 76 M 5
Middleton Park, England ..... 77 B 3
Middleton Reef, Oceanica ..... 114 H 7
Middletown, Ireland ..... 79 H 3
Middle Tysoe, England ..... 77 B 2
Middle Water, Arctic Region.. 3 H 9
Middlewich, England, '91, 3,706 76 G 6
Middo, Turkey in Asia ..... 101 J 4
Midfjord (bay), Norway ..... 95 C 4
Midhurst, England ..... 75 L 11
Midi, Canal du, France ..... 81 H 9
Midi, Dent du (Mt.), Switzerland ..... 91 C 6
Midia, Turkey in Europe ..... 98 L 7
Midian (district), Turkey in Asia ..... 102 F 3
Midiat, Turkey in Asia (see Midiyad) ..... 101 J 4
Midi de Bagnères, Pic du (Mt.), France (see Pic du Midi de Bigorri) ..... 81 F 10
Midi de Bigorri, Pic du (Mt.), France ..... 81 F 10
Midi d'Ossau, Pic du (Mt.), France ..... 81 F 10
Midieh, Palestine ..... 102 B 8
Midillu (island), Turkey in Asia (see Mytilene) ..... 101 B 3
Midiyad, Turkey in Asia, a3,000 101 J 4
Midland, Netherlands ..... 84 F 2
Midland, Ontario, '91, 2,088.. 60 F 3
Midlothian, Ontario ..... 60 F 2
Mid-Lothian (district), Scotland (see Edinburgh County) ..... 78 K 8
Midlum, Germany ..... 85 E 8
Midnapore, Canada ..... 63 H 4
Midnapur, British India, '91, 32,264 ..... 104 L 8
Midogo, Africa ..... 110 L 7
Midouze (river), France ..... 81 E 9
Midway Islands, Oceanica .... 114 K 2
Midwolda, Netherlands (commune), '94, est.4,585 ..... 84 K 2
Midzur (Mt.), Servia ..... 98 E 5
Midzusawa, Japan, '86, est.5,468 108 K 4
Miechow, Russia ..... 97 B 6
Miechow, Russia (on travel map) ..... 74 P 3
Mieders, Austria ..... 90 C 9
Miedni Island, Siberia ..... 100 T 3
Miednoi, Russia ..... 97 K 3
Miehlen, Germany ..... 86 M 6
Miel, Rio (river), Colombia.... 70 B 2
Miélan, France ..... 81 F 9
Mielec, Austria ..... 89 N 1
Mielio, Africa ..... 112 K 11
Mielnika, Austria ..... 89 S 3
Mieltschin, Germany, '95, 504. 87 H 26
Mien, China ..... 107 H 4
Mien-ning, China..... 107 G 5
Mien-shan (Mt.), China..... 107 J 3
Mier, Mexico ..... 64 J 4
Mieres, Spain, '87, 12,897 ..... 83 G 1
Miernusken, Germany ..... 87 D 36
Miery Noriega, Mexico ..... 64 J 6
Mies, Austria, '90, 3,978 ..... 90 G 4
Mies (river), Austria ..... 90 F 4
Miesbach, Germany ..... 86 R 14
Mietschisko, Germany, '95, 1,051 ..... 87 G 25
Mietzel (river), Germany ..... 85 G 20
Miezuleva, Russia ..... 97 H 3
Mighan, Persia ..... 103 H 5
Mignano, Italy ..... 94 Q 12
Mignères, France ..... 82 F 4
Mignone (river), Italy ..... 94 L 10
Migri, Russia ..... 96 J 8
Miguél, Cerro San (Mt.), Bolivia ..... 70 E 7
Miguelturra, Spain, '87, 6,524. 83 J 6
Miguick, Quebec ..... 61 K 4
Migulinskaia, Russia, '85, est. 18,689 ..... 96 H 6
Migulinskaia Stanitsa, Russia (see Migulinskaia) ..... 96 H 6
Mihály, Nagy-, Hungary ..... 89 O 3

Mihályi (Sopron), Hungary .... 89 J 4
Mihályi (Zemplen), Hungary .. 89 N 3
Miharu, Japan, '86, est 6,050 .. 108 K 5
Mihar, British India .... .. 104 A 7
Miholjac, Doljuje, Hungary .... 89 J 6
Mihr, Persia .... 103 G 2
Mijares (river), Spain .... 83 M 4
Mijas (river), Russia .... .. 96 M 4
Mijas, Spain, '87, 6,625 .... 83 H 8
Mijnura, Japan .. .. 108 E 8
Mijdrecht, Netherlands (commune), '94, est.3,830 .. .. 84 E 4
Mijerthain (tribe), Africa .... 110 T 9
Mijeskii, Russia .... 96 L 5
Mijo, Rio (river), Santo Domingo .... 68 D 6
Mikake Jima (island), Japan.. 108 J 6
Mikalajów, Austria .... 89 Q 2
Mikati (river), Africa .... 112 Q 14
Mikawa, Japan, '86, est.5,552. 108 H 5
Mikawa (old province), Japan. 108 H 8
Mikhaelovsk, Central Asia .... 100 H 5
Mikhailovskala Stanitsa, Russia (see Mikhailovskala) .. .. .. 96 H 5
Mikhailof, Russia, est 3 882.. 96 G 5
Mikhailovskaia, Russia, '85, est.17,848 .. .. 96 H 5
Mikhetsk, Russia .... 101 L 2
Miklindani, Africa, a500 .... 112 R 13
Miklaholt, Iceland .... 88 N 2
Miklos, Kun-Szent, Hungary, '90, 8 239 .. .. 89 L 4
Miknas, Morocco (see Meklhez) 111 E 2
Miknasa, Morocco (see Meklhez) 111 E 2
Mikra Dilos (island), Greece... 99 M 6
Mikromani, Greece, '89, 1,186. 99 F 6
Mikullnez, Austria .... .. 89 R 2
Mikulkin, Cape, Russia .... 96 J 2
Mikumbe, Africa .... 112 J 11
Mikuni Toge (mountain pass), Japan .... 108 J 5
Mikura Jima (island), Japan.. 108 J 7
Mil, Chah, Persia .... 103 F 5
Milagro, Bolivia .... 70 E 7
Milan, Italy, '81, city, 205,543; commune, 321,839; '95, commune, est.443,300 .. .. 93 F 4
Milan, Italy (on travel map).. 74 J 6
Milan (province), Italy, '81, 1,114,991; '95, est.1,283,213.. 93 F 4
Milan-I Jihun Hamun (swampy lake), Persia .... 103 H 7
Milanja (tribe), Madagascar... 112 S 14
Milano, Italy (see Milan).... .. 93 F 4
Milano (province), Italy (see Milan) .... 93 F 4
Milanovatz, Servia .... 98 C 4
Milata, Crete .... 99 E 8
Milazzo, Cape of, Italy .... .. 94 M 13
Milazzo, Italy, '81, town, 7,971; with suburbs, 8,427... 94 M 13
Milborne Saint Andrews, England .... 75 H 12
Milburn Forest, England .... .. 76 H 3
Milcomb, England .... 77 B 2
Milde (river), Germany .. .... 85 G 13
Milden, England .... 77 L 2
Milden, Switzerland (see Moudon) .... 91 C 4
Mildenhall, England .... .. 77 K 1
Mildmay, Ontario, a1,500 .... 60 D 3
Mile Bush, England .... 77 K 6
Mile End, England .... 77 L 3
Mile End (suburb of Montreal), Quebec .... 61 P 7
Miles, Australia, '91, 170 .... 115 J 5
Miles Cañon, Canada .... .. 63 C 1
Milestone, Canada .... 63 K 4
Mileto, Italy, '81, 2,609 .... 92 K 9
Miletus, Turkey in Asia (see Palatia) .... 101 B 4
Milfontes, Villa Nova de, Portugal .... 83 D 7
Milford, England .... 77 E 6
Milford, New Brunswick .... .. 62 C 4
Milford, Wales, '91, 4,070 .... 75 C 10
Milford, Wales (on travel map) 74 B 3
Milford Haven (inlet), Wales.. 75 B 10
Milford Sound, New Zealand... 117 B 8
Milford Station, Nova Scotia.. 62 F 4
Milh, Khurbet el (ruin), Palestine .... 102 C 10
Milh, El (salt swamp), Turkey in Asia .... 101 K 6
Milhau, France (see Millau).... 81 J 8
Milhaud, France .... 81 D 11
Milhr, Ras-el (cape), Africa.... 110 N 2
Milhies, Greece, '89, 1,911 .... 99 H 2
Millana, Algeria, '91, 3,741.... 111 G 1
Millin, Austria .... 90 J 4
Mill-I Nadiri, Persia .... .. 103 H 6
Milla, Italy .... 92 B 7
Military Colonies, Russia .... 97 H 7
Military Colony of Pedro II, Brazil .... 71 G 3
Military Prison, Gibraltar .... 83 P 8
Militello, Italy, '81, 10,505.... 94 M 14
Militsch, Germany, '95, 3,703.. 87 J 25
Milken, Germany .... 87 E 34
Milk Haven, Ireland .... 79 D 3
Milk River, Canada .... 63 J 4
Milk River (place), Canada ... 63 H 4
Milk River, Jamaica .... .. 68 H 7
Mil Koh (Mt.), Afghanistan... 103 K 4
Mill, River, New Zealand .... 117 F 8
Millancey, France .... 82 D 6
Millarville, Canada .... 63 H 4
Millas, France .... 81 H 10
Millas, Les, France .... 81 F 11
Millau, France, '91, 17,429.... 81 J 8
Millau, France (on travel map) 74 F 6
Millbank, Ontario .... 60 E 4
Mill Bridge, Ontario .. .. .. 60 H 3
Millbrook, Ontario, '91, 971 .. 60 G 3
Millchester, Australia, '91, 630 115 H 4
Mille Islands, Marshall Is. .... 117 M 3
Miller Deep, Pacific Ocean .... 2 B 4
Millerette, La, France .... .. 82 C 3
Mille Roches, Ontario .... .. 60 L 2
Millerton, New Brunswick. .. 62 D 3
Millesimo, Italy, '81, 909 .... 93 D 6
Milles Lacs, Lac des (lake), Ontario .... 60 H 5
Millet, Africa .... 110 N 7
Milleur Point, Scotland .... .. 78 F 9
Mille Vaches, Quebec .... .. 61 Q 1
Millfield, Quebec .... 61 M 6
Millford (Armagh), Ireland .... 79 H 3
Millford (Donegal), Ireland .... 79 F 1
Mill Hill, England .. .. 75 M 12
Mill Hill Station, England.... 75 M 13
Millicent, Australia, '81, 689.. 115 F 7
Millington, Quebec .... 61 K 8
Millom, England .... 76 F 4
Millport (village), Scotland, '91, 1,668 .... 78 G 8
Mill Quarter Bay, Ireland .... 79 K 3
Mills, New, England, '91, 6,661 76 J 6
Mills Breaker, Bermudas .... .. 67 P 2
Millsburg, Liberia .... 111 D 9
Millstatt, Austria .... 90 H 10
Millstätter See (lake), Austria 90 H 10
Mill Stream, The, Australia... 115 J 3
Mill Stream (place), New Brunswick, a1,500 .... 62 D 4
Millstreet, Ireland, '91, 1,320.. 79 C 7
Millton, Scotland .... 78 G 5
Milltown (Antrim), Ireland ... 79 J 1
Milltown (Dublin), Ireland.... 79 H 9
Milltown (Kerry), Ireland, '91, 525 .... 79 B 7
Milltown, New Brunswick, '91, 2,146 .... 62 B 4
Milltown (Jura), Scotland.... 78 E 8
Milltown (Perth), Scotland.... 78 J 6
Milltown Malbay, Ireland, '91, 1,267 .... 79 C 6
Mill Village, Nova Scotia .... 62 E 5
Millville, New Brunswick .... 62 B 3
Milly (Oise), France .. .. .. 82 E 1
Milly (Seine-et-Oise), France .. 82 E 4
Milmil, Africa .... 110 R 8
Milna, Austria .... 89 H 8
Milne, The (river), Australia.. 115 F 4
Milne Bay, Arctic Region .... 3 G 6
Milne Bay, Japan .... 108 O 3
Milne Bay, New Guinea (British) .... 116 J 3
Milne Mountain, Japan.... .... 108 O 3
Milngavie (town), Scotland, '91, 3,103 .... 78 D 2
Milnthorpe, England .... 76 G 4
Milo (river), Africa .... 111 D 8
Milo, Greece (see Kastro) .... 99 L 7
Milo (island), Greece (see Melos) 99 K 7
Milolii, Hawaii .... 117 O 3
Milopotamos, Greece .... 99 G 8
Miloradowitch (island), Low Archipelago (see Fnaite) .... 117 L 8
Miloslaw, Germany, '95, 2,214. 87 H 26
Milot, Haiti, a6,000 .... 68 C 5
Milouna Pass, Greece .... 99 F 1
Milow, Germany .... 85 G 15
Milówka, Austria .... 89 L 2
Milperinka, Australia, a150 ... 115 G 5
Miltenberg, Germany .... 86 N 9
Milton, England .... 77 M 5
Milton, Great, England .... .. 77 C 4
Milton (Cambridge), England... 77 H 2
Milton (Kent), England, '91, 5,213 .... 77 L 5
Milton, New Zealand, '96, a2,500 .... 117 C 9
Milton, Nova Scotia .... 62 E 5
Milton, Scotland .... 78 G 9
Milton East, Quebec .... 61 J 8
Milton Ernest, England .... .. 77 F 2
Milton West, Ontario, '91, 1,450 60 F 4
Miltu, Africa .... 110 L 8
Milttzow, Germany .... 85 D 17
Milverton (Somerset), England. 75 F 11
Milverton (Warwick), England. 77 A 1
Milverton, Ontario, '91, 603... 60 D 4
Milvian Bridge (Rome), Italy.. 92 C 9
Mimaya, Japan .... 108 K 3
Mimi (tribe), Africa .... 110 M 7
Mimina, Rio (river), Colombia. 70 C 4
Mimitsu, Japan .... 108 E 7
Mimizan, France .... 81 D 8
Mimmilsko Lake, Ontario ... 60 J 4
Mims, North, England .... .. 77 F 4
Mims, South, England .... .. 77 F 4
Minsina, Morocco .... 111 E 3
Min, China .... 107 G 4
Min (river), China .... 107 K 5
Mina, Mexico .... 64 J 4
Mina (district), Mexico, '91, 39,263 .... 65 F 5
Mina, El, Turkey in Asia .... 101 F 5
Minahasa (district), Celebes... 116 F 4
Minami Iwo-to (island), Japan (see Saint Alessandro) .... .. 108 P 8
Minane, Ireland .... 79 E 8
Minaoll, Japan .... 108 K 7
Minar Pass, Kaleh, Persia .... 103 H 3
Minas (Puerto Principe), Cuba. 68 H 3
Minas (Santiago), Cuba .... .. 68 J 4
Minas, Mexico .... 65 J 4
Minas, Portugal .... 83 E 7
Minas, Sierra de las (Mts.), Guatemala .... 66 F 4
Minas, Uruguay, a5,000 .... .. 72 F 10
Minas (department), Uruguay, '95, est.26,762 .... 72 F 10
Minasaka (old province), Japan 108 J 8
Minas Basin, Nova Scotia (see Minas Bay) .... 62 E 4
Minas Bay, Colombia .. .. .. 69 M 2
Minas Bay, Nova Scotia .... .. 62 E 4
Minas Channel, Nova Scotia... 62 E 4
Minas de Rio Tinto (parish), Spain, '87, 10,671 .... 83 F 7
Minas Geraes (state), Brazil, '90, 3,009,023; '94 est.3,004,622 .... 71 J 7
Minas Novas, Brazil .... 71 J 7
Minarbort (village), Scotland, '91, 1,133 .... 78 K 7
Minatitlan, Mexico .... 64 M 9
Minatitlan, Mexico .... 65 M 6
Minatitlan (canton), Mexico, '94, 22,691 .... 65 M 6
Minan, Persia, a10,000 .. .. .. 103 G 7
Minaya, Spain .... 83 K 5
Minbu, Burma, a6,000 .. .. .. 106 B 4
Minbu (district), Burma .... .. 106 B 4
Minbyin, Burma .... 106 A 5
Minch, The (strait), Scotland.. 78 E 4
Minch, The Little (strait), Scotland .... 78 C 4
Mincha, Chile .... 72 C 10
Minchin Hampton, England.... 75 H 10
Minchinmavida, Volcano, Chile. 72 C 12
Mincio, The (battlefield), Italy. 93 J 4
Mincio (river), Italy .... 93 J 4
Mindanao, Lake, Philippine Is. 116 F 3
Mindanao, Philippine Islands.. 116 F 3
Mindanao Island, Philippine Islands, a600,000 .... 116 G 3
Mindat, Burma .... 106 B 5
Mindelheim, Germany, '90, 3,771 86 Q 11
Minden, Germany, '95, 22,321. 85 H 8
Minden, Germany (on travel map) .... 74 J 2
Minden (bezirk), Germany, '95, 586,011 .... 85 J 7
Minden, Ontario, a400 .... 60 G 3
Mindi (tribe), Africa (see Mendo) .... 111 D 9
Mindoro Island, Philippine Is.. 116 F 2
Mindoro Strait, Philippine Is.. 116 F 2
Mindszent, Hungary, '90, 12,033 89 M 5
Mine, La, France .... 80 J 6
Minehead, England .... 75 F 11
Mine Head, Ireland .... 79 F 8
Minenga, Africa .... 112 N 14
Mineo, Italy, '81, 9,274 .... .. 94 M 14
Minerbio, Italy, '81, 1,288 .... 93 K 5
Miners Range, Canada .... 63 B 1
Minerva Reefs, Oceanica .... .. 114 K 7
Minervino Murge, Italy, '81, town, 14,972; commune, 15,132 .... 94 T 12
Minesing, Ontario .... 60 F 3
Minga, Dar (native state), Africa .... 110 M 8
Mingan, Mongolia .... 107 J 2
Mingan, Quebec .... 61 G 2
Mingan Islands, Quebec .... .. 61 G 2
Ming Bosso, Adi (Mt.), Africa. 110 M 6
Minge (river), Germany .... .. 87 B 33
Mingenew, Australia .... 115 B 5
Mingin, Burma .... 106 B 3
Minglanilla, Spain .... 83 L 5
Mingorria, Spain .... 83 H 4
Mingrelia (district), Russia ... 101 K 1
Mingulay (island), Scotland, '91, 142 .... 78 A 6
Mingwi, Africa .... 110 N 8
Minhkam, French Indo-China.. 106 G 6
Minhla, Burma .... 106 B 5
Min-ho (river), China .... 107 G 5
Minho, Rio (river), Jamaica.... 68 H 7
Minho, Rio (river), Spain.... .. 83 D 2
Minl (river), New Zealand.... .. 117 E 4
Minlak (district), Tibet .... .. 107 G 4
Minicoy (island), British India 105 D 15
Minieh, Egypt, '82, 15,900.... 110 O 3
Minilya River, Australia .... .. 115 A 4
Minlnga, Africa .... 112 P 12
Minloques, Nevada (Mt.), Chile 72 D 8
Min Kaolah, Afghanistan .... .. 103 M 3
Minne, Norway .... 95 G 6
Minnedosa, Manitoba .... 63 M 4
Minnehaha Rock, South America 69 E 8
Minnlnup, Australia .... 115 B 6
Mino (old province), Japan... 108 H 6
Miño (river), Spain (see Minho) 83 E 2
Minoa, Crete .... 99 E 8
Minoa (island), Greece (see Paros) .... 99 M 6
Minorca (island), Spain .... .. 83 Q 5
Minozzo, Villa, Italy .... 93 J 6
Minquiers, Les (islands), France 80 C 4
Minsh (strait), Scotland (see Minch) .... 78 E 4
Min-shan (Mt.), China .... .. 107 G 4
Minsin, Burma .... 106 B 2
Minsk (government), Russia, '97, 2,156,343 .... 97 F 5
Minsk (Minsk), Russia, '97, 91,113 .... 97 F 5
Minsk (Warsaw), Russia .... .. 97 C 5
Minster (Isle of Sheppey), England .... 77 L 5
Minster (Kent), England .... .. 77 N 5
Minsterley, England .... 76 G 7
Minster Lovel, England .... .. 77 B 3
Mintlaw, Scotland, '91, 662... 78 N 4
Minto, Mount, Borneo .... 116 D 5
Minto, Scotland .... 78 L 9
Minto Head, Arctic Region ... 3 F 8
Minto Head, Canada .... 59 K 2
Minto Hill, Cape Colony .... .. 113 B 6
Minto Inlet, Arctic Region .... 3 D 8
Minto Inlet, Canada .... 59 G 2
Minto Reef, Oceanica .... 114 G 4
Minturnae, Italy (see Minturno) 94 P 12
Minturno, Italy, '81, 4,349.... 94 P 12
Mintzy, Russia .... 97 K 2
Minudie, Nova Scotia .... 62 E 4
Minungo (tribe), Africa.... .. .. 112 L 13
Minusinsk, Siberia, '89, est.5,535 .... 100 M 3
Minzire, Africa .... 112 K 11
Mioko, Bismarck Archipelago.. 116 J 2
Mio Ness (point), Scotland.... 78 M 2
Mipibu, Brazil .... 71 K 5
Miquelon (island, see Grand Miquelon) .... 62 J 6
Miquelon Island, Grand (to France), near Newfoundland. 62 J 6
Miquihuana, Mexico .... 64 J 6
Miquillo, Punta (point), Porto Rico .... 68 K 1
Mir, Russia .... 97 F 5
Mira, Rio (river), Colombia.... 70 B 3
Mira, Alta, Mexico .... 65 H 1
Mira, Portugal, '78, 6,371.... 83 D 4
Mira Bay, Nova Scotia .... .. 62 K 3
Miraflenu, France .... 81 G 11
Mirabella (river), Crete .... .. 99 E 8
Mirabella Bay, Crete .... 99 F 8
Mirador, Brazil .... 71 J 5
Miraflores, Colombia .... 70 C 2
Miraflores, Mexico .... 64 D 6
Miragoâne, Haiti, a18,000 .... 68 B 7
Miragoâne, Bay de, Haiti .... 68 B 6
Miragoâne, Lake, Haiti .... .. 68 B 7
Miraj, British India, '91, 26,050 105 E 11
Mirakok, Africa .... 110 O 9
Miramas, France .... 81 F 11
Mirambel, Spain .... 83 M 4
Miramichi Bay, New Brunswick 62 D 2
Miramichi River, New Brunswick .... 62 D 3
Miramichi River, North West Branch, New Brunswick .... 62 C 2
Miranas (tribe), Brazil (see Miranhas) .... 70 D 4
Miranda, Brazil .... 71 F 8
Miranda, Rio (river), Brazil.... 71 F 8
Miranda, Quebec .... 61 H 8
Miranda (state), Venezuela, '91, 484,509 .... 70 D 2
Miranda de Ebro, Spain .... .. 83 K 2
Miranda do Corvo, Portugal, '78, 5,684 .... 83 E 4
Miranda do Douro, Portugal, '78, 1,036 .... 83 F 3
Mirande, France .... 81 F 9
Mirande, France (on travel map) .... 74 E 7
Mirandella, Portugal, '78, 1,948 83 E 3
Mirandola, Italy, '81, 3,029... 93 K 5
Miranhas (Indian tribe), Brazil 70 D 4
Miranhas (Indian tribe), Colombia .... 70 C 4
Mirani, Australia .... 115 H 4
Mirano, Italy, '81, 1,896 .... .. 93 M 4
Mira-por-vos (island), Bahama Islands .... 67 H 4
Mira-por-vos Pass, Bahama Islands .... 68 L 2
Mirat, British India (see Meerut) .... 104 F 5
Mirath, British India (see Meerut) .... 104 F 5
Miraumont (river), France .... 82 E 1
Miravailes, Volcano, Costa Rica 66 D 11
Miravet, Spain .... 83 N 3
Mirboo, Australia .... 115 H 7
Mirdon, Turkey in Asia .... .. 101 J 4
Mirebalais, Haiti, a25,000 .... 68 C 6
Mirebeau (Côte-d'Or), France .. 82 L 6
Mirebeau (Vienne), France .... 80 F 6
Mirecourt, France, '91, 5,141.. 82 N 4
Mirecourt, France (on travel map) .... 74 G 4
Miremont, France .... 81 F 8
Mirepoix, France .... 81 G 9
Mireval, France .... 81 D 11
Mirgorod, Russia, '89, est.12,352 97 J 7
Mirha Gol, Mount, Africa .... 110 O 9
Miri, Lake, Brazil (see Mirim Lake) .... 72 G 10
Miribel, Fort, Africa .... 111 G 3
Miri Isa, Baluchistan .... 103 L 7
Mirik, Cape, Africa .... 111 B 6
Mirim Lake, Brazil.... .. .. .. 72 G 10
Miri-pudam, Tibet .... 107 F 5
Miritiba, Brazil .... 71 J 4
Miritsa, Greece .... 99 E 1
Mir Jawar, Persia .... 103 J 6
Mir Kush, Afghanistan .... 103 M 5
Miroch Planina (Mt.), Servia.. 98 E 4
Miropolie, Russia, 3,289 .... .. 97 K 6
Mirôschau, Austria .... 90 H 4
Miroschi, Rumania .... 98 G 4
Mirotitz, Austria .... 90 H 5
Mirovtze, Turkey in Europe.... 98 E 7
Mirow, Germany .... 85 F 16
Mirowitz, Austria .... 90 J 4
Mirpur (Kashmir), British India, '91, 7,253 .... 104 E 3
Mirpur (Sind), British India .. 104 B 5
Mirpur Batora, British India.. 104 B 7
Mirpur Khas, British India .... 104 B 7
Mirpur Sakro, British India... 104 A 7
Mirskofen, Germany .... 86 P 15
Mirzapur, British India, '91, 84,130 .... 104 J 7
Misa (river), Italy .... 93 O 7
Misa, Mexico .... 64 D 3

Misahöhe, Africa ..... 111 G 9
Misamis, Philippine Islands.... 116 F 3
Misantla, Mexico ..... 65 K 3
Misantla (canton), Mexico, '94, 13,790 ..... 65 K 3
Mischke, Germany ..... 87 F 28
Miscou, Point, New Brunswick 62 E 1
Miscouche, Prince Edward Island ..... 62 F 3
Miscou Island, New Brunswick 62 E 2
Misda, Africa, a2,000 ..... 110 K 3
Misdroy, Germany ..... 85 E 19
Misdroy, Germany (on travel map) ..... 74 M 1
Miseme, Mount, Africa ..... 110 O 7
Miseno, Italy ..... 94 S 9
Miseno, Capo (cape), Italy.... 94 Q 13
Misennm, Capo, Italy (see Miseno) ..... 94 S 9
Misercy, France ..... 82 N 6
Misery, Mount, Gibraltar .... 83 Q 7
Misery, Mount, West Indies .. 67 O 6
Mish, Slieve (Mts.), Ireland... 79 B 7
Mish, Kuh-i- (Mt.), Persia ... 103 G 3
Mishet, Khamis, Turkey in Asia 102 J 7
Mi Shima (island), Japan ..... 108 E 6
Mishke, Montenegro ..... 98 A 6
Misburinorog, Russia ..... 97 J 7
Misilmeri, Italy, '81, 10,170... 94 K 13
Misinl, Turkey in Europe ..... 98 K 7
Misiones (territory), Argentina (see Missionest..... 72 G 9
Misitra, Greece (see Mistra) .. 99 F 6
Misivri, Eastern Rumelia ..... 98 K 6
Miskango, Africa ..... 110 M 8
Miske, Arabia ..... 102 J 4
Miskish, Slieve (Mt.), Ireland. 79 B 8
Miskolcz, Hungary, '90, 30,408 89 M 3
Miskolcz, Hungary (on travel map) ..... 74 P 4
Misla, Africa ..... 111 J 4
Misma, Jebel (Mt.), Arabia.... 102 G 2
Mismark, Africa ..... 110 L 3
Mismish, Egypt ..... 110 Q 5
Misnia, Germany (see Meissen) 86 K 17
Misocco (valley), Switzerland (see Valle Mesocco)..... 91 K 6
Misoco Mountains, Honduras.. 66 J 5
Misol Island, New Guinea (Dutch) ..... 116 G 5
Misory Island, New Guinea (Dutch, see Schouten)..... 116 J 5
Misox (valley), Switzerland (see Valle Mesocco) ..... 91 K 6
Mispec, New Brunswick ..... 62 D 4
Misr, El, Africa (see Egypt).. 110 O 3
Misratah, Africa, a8,000 ..... 110 K 2
Missaglia, Italy ..... 93 F 3
Missanabie, Ontario ..... 60 J 5
Missanabie River, Ontario .... 60 K 5
Missao, Serra da (Mts.), Brazil 71 J 5
Missenden, Great, England ... 77 E 4
Mission, Canada ..... 63 K 3
Mission, Canada ..... 63 L 2
Mission, Siberia ..... 100 M 2
Mission, Siberia ..... 100 N 2
Missiones Territory, Argentina, '95, 33,005 ..... 72 G 9
Mission Junction, British Columbia ..... 63 F 4
Mission Station, Australia .... 115 F 5
Mission Station, Canada ..... 63 K 3
Missis, Turkey in Asia, a2,000. 101 F 4
Missisquoi (county), Quebec, '91, 18,549 ..... 61 J 8
Mississauga, Strait of, Ontario. 60 B 2
Mississauga River, Ontario ... 60 B 1
Mississippi, Ontario ..... 60 J 3
Mississippi River, Ontario .... 60 J 3
Missiwipi River, Canada ..... 63 K 3
Missolonghi, Greece, '89, 9,176 99 D 4
Missone, Africa ..... 112 J 11
Missunde, Germany ..... 85 C 10
Mistassini, Lake, Canada .... 61 C 2
Mistassini Lake, Little, Canada 61 D 2
Mistassinis Lake, Canada (see Little Mistassini Lake)..... 61 D 2
Mistek, Austria, '90, 4,187.... 89 K 2
Misterbianco, Italy, '81, 7,107.. 94 M 14
Misti, Volcano, Peru ..... 70 C 7
Misti, Turkey in Asia ..... 101 F 3
Mistihik Lake, Quebec ..... 61 F 1
Mistir, Tunis (see Monastir).. 111 J 2
Mistley, England ..... 77 M 3
Mis Tor, Great (Mt.), England. 75 D 12
Mistra, Greece, '89, 623 ..... 99 F 6
Mistretta, Italy, '81, 12,235.. 94 L 13
Misushima, Japan ..... 108 E 7
Miswalde, Germany ..... 87 E 29
Miszynlee, Russia ..... 97 C 5
Mit, Mong, Burma ..... 106 M 3
Mit, French Indo-China ..... 106 G 4
Mita, Burma ..... 106 D 6
Mita, Guatemala ..... 66 F 5
Mita, Boca de (inlet), Mexico.. 65 F 4
Mita, Punta de (point), Mexico 65 A 3
Mit Abu Ghalib, Egypt ..... 110 T 3
Mitau, Russia, '92, est.30,528.. 97 D 3
Mitava, Russia (see Mitau) ... 97 E 3
Mit Bedr Halawa, Egypt ..... 110 S 4
Mitcham (parish), England, '91, 12,127 ..... 77 G 5
Mitcham (suburb of London), England ..... 75 M 15
Mitcheldean, England ..... 75 G 10
Mitcheldever, England ..... 77 C 6
Mitchell, Australia, '91, 376... 115 H 5
Mitchell, Mount (Queensland), Australia ..... 115 J 5
Mitchell, Mount (Western Australia), Australia ..... 115 B 7
Mitchell, Ontario, '91, 2,101... 60 D 4
Mitchell Island, Ellice Is. (see Nukulailai) ..... 117 P 5
Mitchell River, Australia ..... 115 G 3
Mitchells Bay (place), Ontario 60 C 5
Mitchelstown, Ireland, '91, 2,312 79 E 7
Mitchie, Mount, Canada ..... 63 C 1
Mitchikeli Mountains, Greece.. 99 G 1
Mitford, North Borneo (British) 116 E 3
Mit Ghamr, Egypt, '82, 11,223. 110 S 4
Mithankot, British India ..... 104 C 5
Mitho, French Indo-China, a15,-000 ..... 106 H 9
Mitt6dl, Switzerland, '88, 433. 91 K 3
Mito, Japan, '94, est.30,105.... 108 K 5
Mitre Mountain, Africa ..... 112 J 10
Mitrofanovskaia, Russia ..... 96 K 3
Mitrovitza, Turkey in Europe, est.3,500 ..... 98 C 6
Mitrowitz, Hungary, '90, 9,541. 89 L 7
Mitrowitz, Hungary (on travel map) ..... 74 O 6
Mitry, France ..... 82 F 3
Mitslo Islands, Madagascar.... 112 S 13
Mitsu, Japan ..... 108 F 7
Mitsuke, Japan, '86, est.5,119. 108 J 6
Mitsuna Shima (island), Japan. 108 M 7
Mittelberg (Tyrol), Austria.... 90 B 10
Mittelberg (Vorarlberg), Austria ..... 91 N 3
Mittelbreth, Austria ..... 90 H 11
Mittel-Franken (bezirk), Germany (see Middle Franconia). 86 O 12
Mittelmark (district), Germany 85 G 16
Mittelsteine, Germany ..... 87 L 23
Mittenwalde, Germany, '95, 2,901 ..... 85 H 18
Mittelwalde, Germany, '95, 3,015 ..... 87 M 24
Mitterburg, Austria ..... 89 F 6
Mitterfels, Germany ..... 86 P 16
Mitterndorf, Austria ..... 90 H 8
Mitter Pinzgau (valley), Austria 90 F 9
Mittersill, Austria ..... 90 F 9
Mitterteich, Germany ..... 86 N 15
Mitterthal, Austria ..... 90 E 10
Mittle Island, Arctic Region... 3 A 9
Mittweida, Germany, '95, 13,-451 ..... 86 K 17
Mitnas (Indian tribe), Colombia 70 C 3
Mitula, Africa ..... 112 L 10
Mitylene (island), Turkey in Asia (see Mytilene) ..... 101 A 3
Miuswar Island, New Guinea, (Dutch) ..... 113 H 5
Mixcoac, Mexico ..... 65 B 7
Mixiana, Island, Brazil ..... 71 H 3
Mixnitz, Austria ..... 90 L 9
Mixquic, Mexico ..... 65 C 8
Mixstadt, Germany, '95, 1,425.. 87 J 27
Mixtepec, Mexico ..... 65 K 7
Mixtla, Mexico ..... 65 J 5
Miyaar, Africa ..... 110 N 2
Miyagi (division), Japan, '96, est.817,000 ..... 108 E 1
Miyako, Japan ..... 108 L 4
Miyako Jima (island), Japan... 108 N 7
Miyakonojo, Japan, '86, est.10,-118 ..... 108 E 8
Miyasaki, Japan ..... 108 E 8
Miyatsu, Japan, '86, est.8,380.. 108 G 6
Miyazaki (division), Japan, '96, est.439,000 ..... 108 G 1
Miye (division), Japan, '96, est. 976,000 ..... 108 E 1
Miyoshi, Japan, '86, est.5,522.. 108 F 6
Mizan, Dia-el-, Algeria ..... 111 H 1
Mizeli, Nea, Greece, '89, 845.. 99 G 2
Mizen Head, Ireland ..... 79 B 9
Mizen Head, Ireland ..... 79 K 6
Mizerichi, Russia ..... 97 K 6
Mizil, Rumania ..... 98 J 4
Mizonette Point, New Brunswick ..... 62 D 2
Mizque, Rio (river), Bolivia.... 70 E 7
Mizuni, Japan, '86, est.10,595. 108 H 5
Mizyglod, Russia ..... 97 B 6
Mjölby, Sweden ..... 95 J 7
Mjösen (lake), Norway ..... 95 G 6
Mjösvand (lake), Norway ..... 95 E 7
Mkalifi, Africa ..... 111 D 5
Mkala, French Indo-China..... 106 J 9
Mkamba, Africa ..... 112 Q 12
Mkamnela, Africa ..... 112 P 14
Mketa, Africa ..... 112 Q 15
Mkoumbi, Africa ..... 112 R 11
Mkubre (river), Africa ..... 112 Q 14
Mkubwassanya, Africa ..... 112 P 13
M'Kul, Africa ..... 112 K 10
Mkula, Africa ..... 112 O 13
Mkusi River, Africa ..... 113 K 4
Mkwisa's Reservation, Africa.. 112 O 12
Mlalo, Africa ..... 112 Q 12
Mlawa, Russia, '93, est.10,387. 97 C 5
Mlawa, Russia (on travel map) 74 P 2
Mlecewo, Germany ..... 87 E 29
Mlela (river), Africa ..... 112 Q 15
Mlila, Ain, Algeria ..... 111 H 1
Mlinof, Russia ..... 97 E 6
Mloza, Kongo ..... 112 N 11
Mluli River, Africa ..... 112 Q 14
Mlumbwa, Africa ..... 112 Q 14
Mlungo, Africa ..... 112 O 13
Mnakwawe, Africa ..... 112 Q 15
Mo, Norway ..... 95 G 6
Moa, Cayo (island), Cuba .... 68 L 4
Moabit, Germany ..... 87 H 30
Moa Island, Dutch East India.. 116 G 6
Moala (island), Fiji ..... 117 C 4
Moama, Australia, est.1,720 ... 115 G 7
Moamba, Africa ..... 112 O 13
Moana Mpafu, Kongo ..... 112 N 12
Moate, Ireland, '91, 1,340 ..... 79 F 5
Mobako, Africa ..... 112 L 11
Mobana, Africa ..... 112 K 11
Mobangi (river), Africa ..... 112 L 10
Mobangi (tribe), Africa ..... 112 L 11
Mobarikpur, British India, '91, 14,372 ..... 104 J 7
Mobay, Kongo ..... 112 M 9
Mobeka, Kongo ..... 112 L 10
Moberley's House, Canada .... 63 G 2
Moberly, British Columbia .... 63 G 4
Molding, Australia ..... 115 E 6
Mobodka, Kongo ..... 112 M 10
Mobnata, Kongo ..... 112 M 10
Moca, Porto Rico, '87, 11,076.. 68 H 1
Moca, Santo Domingo ..... 68 E 6
Mocajuba, Brazil ..... 71 H 4
Mocambo, Brazil ..... 71 J 5
Mocambo, Punta (point), Mexico 65 K 2
Mocha, Island, Chile ..... 72 C 11
Mocha, Turkey in Asia (see Mokha) ..... 102 J 9
Mochenwangen, Germany ..... 86 R 9
Mochow, Austria ..... 90 K 3
Mochuly, Russia ..... 97 J 4
Mockbeggar Wharf, England... 76 N 3
Möckeln (lake), Sweden..... 95 H 8
Möckern (Prussia), Germany, '95, 1,762 ..... 85 H 15
Möckern (Saxony), Germany, '95, 5,140 ..... 86 K 15
Möckleby, North, Sweden ..... 95 K 8
Möckleby, South, Sweden ..... 95 K 8
Mocoa, Colombia ..... 70 B 3
Mocodome, Cape, Nova Scotia. 62 H 4
Mocoreta, Argentina ..... 72 F 10
Mocorito, Mexico, '94, 9,000... 64 E 5
Moctezuma, Rio (river), Mexico 65 G 2
Moctezuma (San Luis Potosi), Mexico, '94, 15,666 ..... 65 E 1
Moctezuma (Sonora), Mexico... 64 D 3
Mocumba, Africa ..... 113 M 2
Mocumbi, Africa ..... 113 M 3
Moda, Burma ..... 106 C 2
Modane, France ..... 81 M 7
Modarl, Greece ..... 99 G 8
Modbury, England ..... 75 E 13
Modder Fontein, Cape Colony. 113 D 7
Modder River, Orange Free State ..... 113 G 5
Modena, Italy, '81, town, 31,-053; commune, 58,058; '95, commune, est.65,800 ..... 93 K 5
Modena, Italy (on travel map). 74 K 6
Modena (province), Italy, '81, 279,254; '95, est.289,911.... 93 J 6
Modica, Italy, '81, 38,390 ..... 94 M 15
Modigliana, Italy ..... 93 L 6
Mödisliafen, Germany ..... 86 Q 12
Modlau, Germany ..... 87 K 22
Modlin, Russia (see Novo Georgievsk) ..... 97 C 5
Mödling, Austria, '91, commune, est.11,120 ..... 90 N 7
Modo, Burma ..... 106 C 3
Modoba, Africa ..... 110 L 8
Modon, Mongolia ..... 107 H 1
Modongy, Madagascar ..... 112 S 15
Modoni, Greece, '89, 1,526.... 99 E 7
Modor Dagh (Mt.), Turkey in Asia ..... 101 L 4
Modrie, Bosnia ..... 89 K 7
Modrist, Turkey in Europe.... 98 D 7
Mödrudar, Iceland ..... 88 Q 2
Modrus-Fiume (comitat), Hungary, '90, 218,679 ..... 89 G 6
Modugno, Italy, '81, town, 8,525; commune, 9,880..... 94 V 12
Moe, Australia, a250 ..... 115 H 7
Moella Island, Brazil ..... 71 H 8
Möen (island), Denmark, a13,-000 ..... 88 L 7
Möen (island), Denmark (on travel map) ..... 74 L 1
Moëna, Austria ..... 90 D 11
Moena Kalengo, Africa ..... 112 L 14
Moenga Mountains, Africa .... 112 L 13
Möens Klint (cape), Denmark.. 88 M 7
Moerakl Lighthouse, New Zealand ..... 117 D 9
Moerbeke, Belgium, '90, 5,345. 84 D 6
Moerdijk, Netherlands ..... 84 E 5
Moerenhout (island), Low Archipelago ..... 117 O 10
Moero, Lake, Kongo ..... 112 O 13
Moesa (river), Switzerland ... 91 K 6
Moeso, Africa ..... 111 E 9
Moeveran (Mt.), Switzerland... 91 D 6
Moffat (town), Scotland, '91, 2,291 ..... 78 K 9
Mofia, Africa ..... 110 N 9
Mogador, Morocco, a19,000 .... 111 D 3
Mogadouro, Portugal, '78, 1,035 83 F 3
Mogag, Arabia ..... 102 H 4
Mogai, Mongolia ..... 107 F 1
Mogal, Africa ..... 110 T 8
Mogan, Spain ..... 83 N 9
Mogando-Utchamba, Kongo.... 112 N 10
Moganng Station, Burma ..... 106 C 2
Moggio, Italy, '81, 2,325..... 93 O 2
Moggy Island, New Zealand... 117 B 10
Mogheirich, Turkey in Asia ... 102 C 5
Moghileff (government), Russia (see Mogilef) ..... 97 H 5
Moghileff-on-the-Dnieper, Russia (see Mogilef) ..... 97 H 5
Mogilef (government), Russia, '97, 1,707,613 ..... 97 H 5
Mogilef (-on-the-Dnieper), Russia, '93, est.45,430..... 97 H 5
Mogilef (-on-the-Dniester, Podolia), Russia, '93, est.29,340 .. 97 G 7
Mogilev, Russia ..... 97 K 7
Mogilno, Germany, '95, 3,326.. 87 G 26
Mogo, Mongolia ..... 107 H 1
Mogok, Burma ..... 106 C 3
Mogontiacum, Germany (see Mainz) ..... 86 N 7
Mogoro, Italy ..... 92 B 8
Mogotes, Punta (point), Argentina ..... 72 F 11
Mograr, Algeria ..... 111 F 2
Mograt Island, Egypt ..... 110 P 6
Mogu, Mount, Africa ..... 110 R 7
Moguer, Spain, '87, 8,750 ..... 83 F 7
Mogul, Australia ..... 115 H 5
Mogul Hat, British India .... 104 M 7
Mogyguassú, Rio (river), Brazil 71 H 8
Mohács, Hungary, '90, 14,403. 89 K 6
Mohács, Hungary (on travel map) ..... 74 O 6
Mohaka River, New Zealand.. 117 F 4
Mohammedabad, Persia, a6,000 103 H 2
Mohammedabad, Persia ..... 103 H 4
Mohammed el-Habe, Turkey in Asia ..... 101 M 7
Mohammerah, Persia, a3,500... 103 G 5
Mohasi Lake, Africa ..... 112 O 11
Mohavullagh Mountains, Ireland ..... 79 F 7
Mohawk, Ontario ..... 60 E 4
Mohea, Po (island), Siam..... 106 D 11
Mohely (island), Madagascar, (see Mohilla Island) ..... 112 R 13
Moher, Lake, Ireland ..... 79 B 4
Mohesnan, British India ..... 104 M 2
Mohileff (government), Russia (see Mogilef) ..... 97 H 5
Mohileff-on-the-Dnieper, Russia (see Mogilef) ..... 97 H 5
Mohileff-on-the-Dniester, Russia (see Mogilef) ..... 97 G 7
Mohill, Ireland, '91, 883 ..... 79 F 4
Mohilla Island, Madagascar.... 112 R 13
Möhlin, Switzerland, '88, 1,676 91 F 2
Mohn (island), Russia ..... 97 D 2
Mohn, Cape, Spitzbergen ..... 3 O 9
Möhne (river), Germany ..... 85 K 7
Mohns Island, Arctic Region... 3 J 1
Moholm, Sweden ..... 95 H 7
Mohon, France ..... 82 K 1
Mohora, Africa, a1,200 ..... 112 Q 13
Mohrin, Germany, '95, 1,352.. 85 G 19
Mohrungen, Germany, '95, 3,923 87 E 31
Moi, El, Arabia ..... 102 H 5
Moidrey, France ..... 80 D 4
Molla, Africa ..... 112 K 12
Moineschi, Rumania ..... 98 J 2
Moira, Ireland ..... 79 J 3
Moirang, British India ..... 106 A 2
Moiraus, France ..... 74 G 6
Moirs Lake, Africa ..... 112 O 14
Moisie, Quebec ..... 61 F 2
Moisie River, Quebec ..... 61 F 2
Moissac, France, '91, 8,797... 81 G 8
Moito, Africa ..... 110 L 7
Moivrons, France ..... 82 N 3
Moja, Africa ..... 110 L 3
Moja (Indian tribe), Bolivia (see Mojos) ..... 70 E 6
Möja, Sweden ..... 95 L 7
Mojácar, Spain, '89, 4,404..... 83 L 7
Mojados, Spain ..... 83 H 3
Mojaisk, Russia (see Mozhaisk) 97 L 4
Mojanga, Madagascar ..... 112 S 13
Mojarra, Santo Domingo ..... 68 F 6
Mojarrillos, Mexico ..... 65 F 1
Mojenga, Africa ..... 112 L 15
Mojgarh, British India ..... 104 D 5
Mojib, Wady, Turkey in Asia. 102 D 9
Mojina, Mexico ..... 64 J 4
Mojonera, Mexico ..... 65 E 2
Mojos, Bolivia ..... 70 D 6
Mojos (Indian tribe), Bolivia.. 70 E 6
Mojos, Llanos de (plain), Bolivia ..... 70 E 6
Mojú, Brazil ..... 71 H 4
Mokali, Africa ..... 112 L 9
Mokalnen, Germany ..... 87 E 32
Mokambo, Port, Africa ..... 112 R 14
Mokanda, Africa ..... 112 P 14
Mokapu Peninsula, Hawaii .... 117 N 1
Mokarla, Africa ..... 112 O 12
Mokatani, Africa ..... 113 G 2
Mokattam, Jebel (Mt.), Egypt. 110 S 5
Mokau, New Zealand ..... 117 F 4
Mokau River, New Zealand.... 117 E 4
Mok Chau, French Indo-China.. 106 G 4
Mokha, Turkey in Asia, a5,000. 102 J 9
Mokhausa, Algeria ..... 111 H 3
Mokhar, Persia ..... 103 E 4
Mokhos, Crete ..... 99 E 8
Mokihinui, New Zealand, '96, est.250 ..... 117 D 6
Mokil (Island), Oceanica ..... 114 H 4
Mokimi (Mt.), Africa ..... 112 K 11
Mokkovik, Cape, Labrador .... 59 T 5
Moklum, British India ..... 106 B 1
Mokoanghay, Kongo ..... 112 L 9
Mokoas, Africa ..... 112 P 14
Mokohinau Islands, New Zealand ..... 117 F 2
Mokoje, Africa ..... 113 G 3

Moko-moko, Sumatra .... 116 B 5
Mokongai (island), Fiji .... 117 B 3
Mokopon, Africa .... 113 F 3
Mok-pho (river), Korea .... 108 C 6
Mokra, Ain, Algeria .... 111 H 1
Mokren, Eastern Rumelia .... 98 J 6
Mokrin, Hungary, '90, 8,723.. 89 M 6
Moks, Turkey in Asia, a3,800.. 101 K 3
Moksha (river), Russia .... 96 H 5
Mokshan, Russia, '93, est.13,-659 .... 96 H 5
Mokunapatura, Nicaragua .... 66 L 5
Mokundurna, British India .... 104 F 7
Mol, French Indo-China .... 106 H 8
Mola, Africa .... 110 L 8
Mola, Italy, '81, town, 12,070; commune, 12,435 .... 92 L 6
Mola di Gaeta, Italy (see Formia) .... 94 P 12
Molai, Greece, '89, 1,362 .... 99 G 7
Molamba, Africa .... 112 P 11
Molanda, Africa .... 112 K 10
Molango, Mexico .... 65 H 3
Molango (district), Mexico, '94, 28,438 .... 65 H 3
Molanuan, Africa .... 113 F 4
Molare, Italy .... 93 E 5
Molatan, Persia .... 103 J 7
Molbergen, Germany .... 85 G 6
Molcajac, Mexico .... 65 H 3
Mold, Wales, '91, 4,457 .... 76 F 6
Moldash, England .... 77 L 6
Moldau (river), Austria .... 90 J 3
Moldau (division), Rumania (see Moldavia) .... 98 K 2
Moldauthein, Austria .... 90 J 5
Moldava (river), Rumania .... 98 J 1
Moldavia (division), Rumania.. 98 K 2
Moldavica, Russisch-, Austria. 89 R 4
Moldavie (division), Rumania (see Moldavia) .... 98 K 2
Molde, Norway, '91, 1,662 .... 95 E 5
Moldova, Ó, Hungary .... 89 N 7
Mole, River, England .... 77 F 5
Mole, Old, Gibraltar .... 83 P 7
Môle Bay, Haiti .... 68 B 5
Molebsk, Russia .... 96 L 4
Molelding (well), Africa .... 110 L 7
Molenbeek, Belgium, '90, 48,-723 .... 84 A 4
Molenbeek-Saint-Jean, Belgium (see Molenbeek) .... 84 A 4
Môle Saint Nicolas, Haiti .... 68 B 5
Moléson (Mt.), Switzerland.... 91 C 5
Molfetta, Italy, '81, town, 29,-697; commune, 30,056.... 94 V 12
Molifo, Africa .... 112 O 11
Molina, Chile, '85, 4,599 .... 72 C 11
Molina de Aragon, Spain .... 83 L 4
Molinella, Italy (commune), '81, 12,000 .... 93 L 5
Molino, Mexico .... 65 F 2
Molino del Rey, Mexico .... 65 B 7
Molinos, Argentina, '90, a800.. 72 D 9
Molinos, Arroyo, Spain .... 83 F 5
Molins, Switzerland .... 91 L 5
Molinu (Mt.), Hungary .... 89 P 5
Molise, Italy (see Abruzzi e Molise) .... 94 P 10
Moliterno, Italy, '81, 6,326... 94 T 14
Molivo, Turkey in Asia .... 101 B 3
Molivon, Turkey in Europe .... 98 F 8
Molkwerum, Netherlands .... 84 G 3
Möll (river), Austria .... 90 G 10
Moll, Belgium, '90, 6,311 .... 84 F 6
Molle, Port, Australia .... 113 H 4
Molle, Ponte, Italy .... 92 C 10
Möllebjerg (Mt.), Denmark .... 88 E 5
Molleknea, Germany .... 87 C 32
Mollen, Gross, Germany .... 87 D 22
Mollendo, Peru, a2,200 .... 70 C 7
Mollepata, Peru .... 70 B 5
Moller Bay, Arctic Region.... 3 L 2
Moller Bay, Russia .... 96 K 1
Moller Island, Low Archipelago (see Amanu) .... 117 N 8
Mollhagen, Germany .... 85 E 11
Mollins-Vidame, France .... 82 D 1
Mollington, England .... 77 B 2
Mölln, Germany, '95, 4,062.... 85 E 12
Möll Thal (valley), Austria.... 90 F 10
Mollwitz, Germany .... 87 L 25
Molo, Russia .... 97 G 1
Molodechno, Russia .... 97 F 4
Molodl, Russia .... 97 L 4
Mologa, Russia, '93, est.7,930.. 97 M 2
Mologa (river), Russia .... 97 K 2
Mologino, Russia .... 97 K 3
Molokai (island), Hawaii, '90, 2,632 .... 117 N 1
Molokini Island, Hawaii .... 117 N 2
Moloma (river), Russia .... 96 J 4
Molomo, Merene, Africa .... 112 L 14
Molong, Australia, est.1,120 ... 115 H 6
Molongoi, Africa .... 112 L 10
Molopolole, Africa .... 113 G 3
Molopo River, Africa .... 113 F 4
Molos, Greece, '89, 1,173 .... 99 G 3
Molotchna (river), Russia .... 97 K 8
Moloy, France .... 82 K 5
Mols (peninsula), Denmark .... 88 G 4
Molsheim, Germany .... 86 P 5
Molson Lake, Canada .... 63 M 3
Molteno, Cape Colony, '91, 536. 113 H 6
Moltke, Cape, Solomon Islands 117 H 4
Molton, North, England .... 75 E 11
Molton, South, England .... 75 E 11
Moluccas Islands, Dutch East India (large scale map of).. 116 G 5
Moluccas Islands (Dutch), Oceanica, a375,000 .... 114 D 5
Moluccas Passage, Moluccas Is.. 116 G 4
Moluccas Sea, Dutch East India 116 F 5
Molu Island, Dutch East India. 116 H 6
Molundu, Lake, Kongo .... 112 N 13
Molvatitz, Russia .... 97 H 3
Molwitz, Germany (see Mollwitz) .... 87 L 25
Molyneux, New Zealand .... 117 C 9
Molyneux Bay, New Zealand.. 117 C 9
Moma, Africa .... 112 L 14
Moma, Africa .... 112 M 13
Moma Katwoi, Kongo .... 112 O 13
Momance (river), Haiti .... 68 C 7
Momax, Mexico .... 65 C 1
Momba, Africa .... 111 H 8
Mombasa, Africa, a20,000 .... 112 Q 12
Mombaz, Africa (see Mombasa) .... 112 Q 12
Mombeltran, Spain .... 83 H 4
Mombercelli, Italy .... 93 D 5
Mombetso, Japan .... 108 L 1
Mombimba, Kongo .... 112 L 10
Mombuey, Spain .... 83 F 2
Mombush, Africa .... 112 Q 15
Moumbuttu (tribe), Africa (see Mangbattu) .... 112 O 10
Mominabad, British India, '91, 13,923 .... 105 F 10
Momo, Italy .... 93 E 3
Momostenango, Guatemala, '92, est.16,933 .... 66 D 4
Momotombo, Nicaragua .... 66 J 7
Momotombo, Mount, Nicaragua 66 J 7
Mompos, Colombia, '86, a10,000 70 C 2
Mompox, Colombia (see Mompos) .... 70 C 2
Mona (ancient name for Isle of Man), Great Britain .... 76 C 4
Mona (ancient name for Anglesey), Wales .... 76 D 6
Monaco (principality), France, '90, 13,374 .... 81 K 11
Monaco (town), France, '90, 3,292 .... 81 K 11
Monaco, France (on travel map) 74 H 7
Monadhliath Mountains, Scotland .... 78 H 5
Monaghan, Ireland, '91, 2,938, 79 G 3
Monaghan (county), Ireland, '91, 86,206 .... 79 H 3
Mona Island, Porto Rico .... 67 M 5
Monakadze Mountains, Africa.. 112 M 14
Mona Kaengwe, Africa .... 112 L 13
Mona Kinyama, Africa .... 112 L 13
Mona Kisenga, Africa .... 112 M 13
Mona Kissenge, Africa .... 112 M 13
Monal, Australia, a350 .... 115 J 4
Monamolin, Ireland .... 79 J 6
Mona Monango, Africa .... 112 L 13
Monango, Mona, Africa .... 112 L 13
Mona Nyanza, Africa .... 112 L 13
Mona Passage, Porto Rico .... 67 L 5
Monar, Loch (lake), Scotland.. 78 F 5
Monarch Islands, Scotland.... 78 A 4
Monasterevin, Ireland, '91, 939 79 H 5
Monasterzyska, Austria, '90, 4,400 .... 89 R 2
Monastir, Eastern Rumelia .... 98 J 6
Monastir, Italy .... 92 C 8
Monastir, Tunis, a8,000 .... 111 J 2
Monastir, Turkey in Europe, a45,000 .... 98 D 7
Monastir (vilayet), Turkey in Europe, est.664,379 .... 98 C 7
Monastirshtche, Russia .... 97 G 7
Moubuttu (tribe), Africa (see Mangbattu) .... 112 O 10
Moncalieri, Italy, '81, town, 3,463; commune, 11,379..... 93 C 5
Moncalvo, Italy, '81, 2,969.... 93 D 4
Monção, Brazil .... 71 H 4
Moncayo, Sierra del (Mt.), Spain 83 L 3
Monce, France .... 82 A 4
Moncel, France .... 82 N 3
Mönch (Mt.), Switzerland .... 91 G 5
Mönchaltorf, Switzerland .... 91 H 3
Mönchenstein, Switzerland .... 91 E 2
Mönchgut (peninsula), Germany 85 D 18
Monchique, Portugal, '78, 6,135 83 D 7
Monck, Ontario .... 60 E 4
Monck (county), Ontario, '91, 15,315 .... 60 F 5
Monekal, French Indo-China... 106 H 4
Monclar, France .... 81 G 9
Monclova, Mexico, '94, 10,000.. 64 H 4
Moncontour (Côtes - du - Nord), France .... 80 C 4
Moncontour (Vienne), France... 80 F 6
Moncorvo, Terre de, Portugal, '78, 2,010 .... 83 F 3
Moncontaut, France .... 80 E 6
Moncton, New Brunswick, '91, 8,765 .... 62 E 3
Monda, Cape, Greece .... 99 C 4
Mondavio, Italy .... 93 O 7
Monday, Rio (river), Paraguay. 72 F 9
Mondazo, Cuba .... 68 E 2
Mondego, Rio (river), Brazil .. 71 F 7
Mondego, Cabo (cape), Portugal 83 C 4
Mondego (river), Portugal .... 83 E 4
Mondilla, Africa .... 112 K 11
Mondo, Africa .... 110 K 7
Mondolfo, Italy .... 93 O 7
Mondoñedo, Spain, '87, 10,391.. 83 E 1
Mondongo, Kongo .... 112 L 10
Mondombleau, France .... 82 B 5
Mondovi, Italy, '81, 5,213..... 93 C 6
Mondovi, Italy (on travel map) 74 H 6
Mondragone, Italy, '81, 3,059. 94 P 12
Mondsee, Austria .... 90 G 8
Mond See (lake), Austria .... 90 G 8
Monduber (Mt.), Spain .... 83 M 5
Mondure, Australia .... 115 J 5
Mone, Burma .... 106 C 4
Monengue, Jamaica .... 68 H 6
Monegros, Los (district), Spain 83 M 3
Monein, France .... 81 E 9
Monclejar, Spain .... 83 K 4
Monemvasia, Greece (see Monemvasia) .... 99 H 7
Monemvasia, Greece, '89, 520. 99 H 7
Monesiglio, Italy .... 93 D 6
Monesterio, Spain .... 83 F 6
Monêteau, France .... 82 H 5
Monêtier, Le, France .... 81 M 8
Moneva, Spain .... 83 L 3
Monewden, England .... 77 M 2
Moneygall, Ireland .... 79 F 6
Moneymore, Ireland, '91, 537.. 79 H 2
Monfalcone, Austria .... 90 H 12
Monferrato (district), Italy ... 93 D 5
Monflanquin, France .... 81 F 8
Monforte, Italy .... 93 D 5
Monforte, Portugal, '78, 1,034. 83 E 5
Monforte de Lemos, Spain, '87, 11,325 .... 83 E 2
Mong (town) is in many cases abbreviated M on map.
Mong (town), Siam, French Indo-China and Burma. For names beginning with this word, if not found below, see the second part of the name, as: for Mong Pifsanulok, see Pifsanulok.
Mongala (river), Kongo .... 112 M 10
Mongard, Africa .... 113 L 1
Mougarb, British India (see Moughyr) .... 104 L 7
Mong Chun, Siam .... 106 E 10
Mongenais, Quebec .... 61 F 8
Monger, Lake, Australia .... 115 B 5
Mong Hai, Siam .... 106 D 5
Mong Hang, Burma .... 106 D 4
Monghir, British India (see Monghyr) .... 104 L 7
Monghka, Burma .... 106 D 3
Monghkeng, Burma .... 106 C 4
Monghpayak, Burma .... 106 D 4
Mong Hsu, Burma .... 106 D 4
Monghta, Burma .... 106 D 5
Monghyr, British India, '91, 57,077 .... 104 L 7
Mongibello (Mt.), Italy (see Etna) .... 94 M 13
Mong-Kol-Borl, Siam .... 106 F 8
Mong Kung, Burma .... 106 B 2
Mongkyet, Burma .... 106 D 3
Mong-lem, China .... 107 F 6
Mong Lol, Burma .... 106 D 3
Mong Long, French Indo-China. 106 E 4
Mong Ma, Burma .... 106 D 4
Mong Maw, Burma .... 106 D 3
Mong Mit, Burma .... 106 C 3
Mongmow, Burma .... 106 C 3
Mong Na, Siam .... 106 D 5
Mong Nawng, Burma .... 106 D 4
Mong Ngal, French Indo-China. 106 F 4
Mongo, Africa .... 112 L 10
Mongo, Kongo .... 112 M 10
Mongo-ffa, Kongo .... 112 O 13
Mongolia (dependency), Chinese Empire, '96, a2,000,000 .... 107 G 1
Mongon, Cape, Santo Domingo 68 D 7
Mongon (point), Santo Domingo (see Cape Beata) .... 68 D 7
Mongonui, New Zealand, est.217 117 E 1
Mongoya, Africa .... 112 S 10
Mongonyanga, Africa .... 112 J 11
Mong Pan, Burma .... 106 D 4
Mong Pawn, Burma .... 106 C 4
Mong-Pawn, Siam .... 106 D 5
Mong Peng, Siam .... 106 D 5
Mong Phre, Siam .... 106 E 5
Mong Phukha, French Indo-China .... 106 E 4
Mong-pu-awn, Burma .... 106 D 4
Mongrando, Italy .... 93 C 3
Mong Sai, French Indo-China... 106 F 4
Mongsi, Burma .... 106 D 3
Mong Sing, French Indo-China.. 106 E 4
Mongsit, Burma .... 106 C 4
Mong Teng, French Indo-China. 106 F 4
Mong Tom, Burma .... 106 D 4
Mong Tung, Burma .... 106 D 3
Mongua, Africa .... 112 L 13
Mongwandi, Kongo .... 112 M 10
Mongyaw, Burma .... 106 C 3
Mongyin, Burma .... 106 C 3
Mongyon, Burma .... 106 E 4
Mongyu, Burma .... 106 C 3
Monheim, Germany .... 86 P 12
Monhull (district), Tibet .... 107 E 5
Moni (island), Greece .... 99 H 5
Moni, Siam .... 106 E 6
Monialve, Scotland .... 78 J 9
Monifieth (village), Scotland, 1,835 .... 78 L 7
Monillo, El (island), Cuba.... 68 D 1
Monim, Rio (river), Brazil.... 71 J 4
Moniquira, Colombia .... 70 C 2
Monistrol, France .... 81 K 7
Monistrol, Spain .... 83 P 3
Monito (island), Porto Rico .. 67 M 5
Monivea, Ireland .... 79 D 5
Moniz, Puerto, Portugal .... 83 N 7
Monjas, Mexico .... 65 F 2
Monjimbo, Africa .... 112 L 10
Monk, England .... 77 C 5
Mönkebüll, Germany .... 85 C 9
Monkey Hill, Colombia .... 69 M 2
Monkey Point, Nicaragua .... 66 M 8
Monkey River, British Honduras 66 G 3
Monk Hesledon, England .... 76 K 3
Monkland, New, Scotland .... 78 D 2
Monkorer, Abyssinia .... 110 Q 8
Monkoro, Kongo .... 112 M 10
Monkowarsk, Germany .... 87 F 26
Monks Horton, England .... 77 L 6
Monks Risborough, England.... 77 D 4
Monkston, England .... 77 A 6
Monkstown, Ireland, '91, 581 . 79 E 8
Monkton, England .... 77 N 5
Monkton (village), Scotland, '91, 387 .... 78 G 8
Monkwearmouth, England (opposite Sunderland) .... 76 K 3
Mon Labran, China .... 107 G 3
Monmouth, England, '91, 5,470 75 G 10
Monmouth England (on travel map) .... 74 C 3
Monmouth (county), England, '91, 252,416 .... 75 G 10
Monnale, France .... 82 B 5
Monnerville, France .... 82 D 4
Monnickendam, Netherlands, (commune), '94, est.2,714 ... 84 F 4
Monnow, River, England .... 75 G 10
Mono Centre, Ontario .... 60 E 3
Mono Island, Trinidad .... 68 K 7
Mono-khe, Manchuria .... 107 M 1
Monopoli, Italy, '81, 13,154.... 92 L 7
Monor, Hungary, '90, 7,027 ... 89 L 4
Monreca (island), Spain (see Minorca) .... 83 Q 5
Mono River, Africa .... 111 G 9
Monóvar, Spain, '87, 8,795..... 83 M 6
Monpazier, France .... 81 F 8
Monreal, Germany .... 86 M 5
Monreal del Campo, Spain .... 83 L 4
Monreale, Italy, '81, town, 13,-898; with suburbs, 14,081 ... 94 K 13
Monreda, Kongo .... 112 M 10
Monrovia, Liberia, a5,000 .... 111 D 9
Mons, Belgium, '90, 25,237; '95, est.25,291 .... 84 C 8
Mons, Belgium (on travel map). 74 G 3
Monsaráz, Portugal, '78, 1,288 83 E 6
Mousech, El (Mt.), Spain .... 83 N 2
Monselice, Italy, '81, town, 3,-372; commune, 10,479..... 93 L 4
Mons-en-Chaussée, France .... 82 G 1
Mons-en-Pévèle, France .... 80 J 2
Mons en-Puelle, France (see Mons en-Pévèle) .... 80 J 2
Monseny, Sierra de (Mt.), Spain 83 P 3
Monserrat (Mt.), Spain (see Montserrat) .... 83 O 3
Monsheim, Germany .... 86 N 7
Mons Janiculum (Mt.), Italy ... 92 C 11
Mons Lactarius (Mt.), Italy (see Monte Lettere) .... 94 U 9
Monsoon Drift, Indian Ocean . 1 N 8
Monsoon Drift, Pacific Ocean .. 1 M 8
Monsoult, France .... 82 E 2
Mons Sacer (Mt.), Italy (see Sacred Mountain) .... 92 E 10
Mönsted, Denmark .... 88 E 4
Monster, Netherlands (commune), '94, est.4,745 .... 84 D 4
Mönsterås, Sweden .... 95 K 8
Monsummano, Italy (commune), '81, 6,931 .... 93 J 7
Mont, France .... 82 C 5
Montabaur, Germany, '95, 3,301 86 M 6
Montaña, Italy .... 93 C 5
Montafoner Thal (valley), Austria-Hungary .... 91 M 3
Montagna, Canale della (channel), Austria .... 89 F 7
Montagnac (Basses - Alpes), France .... 81 H 11
Montagnac (Herault), France .. 81 C 11
Montagnana, Italy, '81, town, 3,200; commune, 9,941 .... 93 K 4
Montagne de la Sainte Baume (Mts.), France .... 81 G 12
Montagne Noire (Mt.), France . 81 H 9
Montagnes de Lure (Mts.), France .... 81 L 8
Montagnes des Coirons (Mts.), France .... 81 K 8
Montagnes du Charolais (Mts.), France .... 80 K 6
Montagnes du Limousin (Mts.), France .... 81 G 7
Montagnes du Lyonnais (Mts.), France .... 81 K 7
Montagnes Lomont (Mt.), France .... 80 M 5
Montagnes Noires (Mts.), France .... 80 B 4
Montagne Tasselot (Mt.), France .... 82 K 6
Montagney, France .... 82 M 6
Montagny-la-ville, Switzerland, '88, 248 .... 91 D 4
Montagny-les-monts, Switzerland, '88, 225 .... 91 D 4
Montagu, Port, Bismarck Archipelago .... 116 J 2
Montagu, Cape Colony, '91, 1,297 .... 113 E 7
Montagua, Rio (river), Guatemala .... 66 F 4
Montague, Nova Scotia.... 62 F 5
Montague Bank, Brazil .... 71 K 7

Montague Bridge (place), Prince Edward Island ..... 62 G 3
Montague Isla (island), Mexico. 64 B 2
Montague Island, Australia ... 115 J 7
Montague Sound, Australia ... 115 C 2
Montagut, Pic de (Mt.), Spain . 83 O 3
Montaigu, Belgium, '90, 2,996.. 84 E 7
Montaigu (Creuse), France .... 80 H 6
Montaigu (Lot), France ..... 81 G 8
Montaigu (Vendée), France ... 80 D 6
Montaigu, France (on travel map) ..... 74 D 5
Montainville, France ..... 82 C 4
Montalban, Spain ..... 83 M 4
Montalbán, La Puebla de, Spain, '87, 6,067 ..... 83 H 5
Montalban, Venezuela, a7,500 .. 70 D 2
Montalbano, Italy ..... 94 U 14
Montalbano di Ellcona, Italy .. 94 M 13
Montalcino, Italy, '81, town, 2,353; commune, 7,817..... 94 K 8
Montalegre, Brazil ..... 71 G 4
Montalegre, Portugal, '78, 3,088 83 E 3
Montalto, Italy, '81, 777 ..... 94 P 9
Montalto di Castro, Italy ..... 94 K 10
Montalvão, Portugal, '78, 1,366. 83 E 5
Montaña, La (mountain region), Peru ..... 70 C 6
Montanaro, Italy ..... 93 C 4
Montañas de Leon (Mts.), Spain 83 F 2
Montanchez, Spain ..... 83 F 5
Montane Range, Australia .... 115 G 6
Montanvert (Mt.), France..... 81 N 7
Montargis, France, '91, 11,600. 82 F 4
Montargis, France (on travel map) ..... 74 F 5
Montastruc, France ..... 81 G 9
Montataire, France, '91, 5,296. 82 E 2
Montauban (Tarn - et-Garonne), France, '91, 30,388 ..... 81 G 8
Montauban, France (on travel map) ..... 74 E 6
Montauban (Ille - et-Vilaine), France ..... 80 D 4
Montauban, Lake, Quebec ..... 61 K 5
Montbard, France, '91, 2,509 ... 82 J 5
Montbarrey, France ..... 80 L 5
Montbazens, France ..... 81 H 8
Montbazin, France ..... 81 C 11
Montbazon, France ..... 82 B 6
Montbéliard, France, '91, 9,561. 80 M 5
Montbéliard, France (on travel map) ..... 74 H 5
Montbenoit, France ..... 80 M 6
Montbizot, France ..... 82 A 4
Montblainville, France ..... 82 L 2
Mont Blanc, France ..... 81 M 7
Mont Blanc, France (on travel map) ..... 74 H 6
Montblanch, Spain, '87, 5,964.. 83 O 3
Montbozon, France ..... 82 N 6
Montbrison, France, '91, 7,086 . 81 J 7
Montbrison, France (on travel map) ..... 74 F 6
Montcalm, Quebec ..... 61 G 6
Montcalm (county), Quebec, '91, 12,131 ..... 61 F 6
Montcalm Lake, Tibet ..... 107 D 4
Mont Canigou (Mt.), France.... 81 H 10
Monteau, France, '91, 19,612 . 80 K 6
Monteau - les - Mines, France (see Monteau) ..... 80 K 6
Mont Cenis (Mt.), France..... 81 M 7
Mont Cenis (pass), Italy ..... 93 A 4
Mont Cenis Tunnel, Italy ..... 93 A 4
Mont Cervin, Switzerland (see Matterhorn) ..... 91 E 7
Montchanin, France ..... 80 K 6
Mont Chenot, France ..... 82 H 2
Montcornet, France ..... 82 J 1
Montcuq, France ..... 81 G 8
Mont d' Ambal (Mt.), France . 81 L 8
Mont Dauphin, France ..... 81 M 8
Montdauphin, France ..... 82 G 3
Mont de Fayence, Mauritius .. 109 M 7
Mont de la Blanche (Mt.), France ..... 81 M 8
Mont-de-Marsan, France, '91, 12,031 ..... 81 E 9
Mont-de-Marsan, France (on travel map) ..... 74 D 7
Montdidier, France, '91, 4,617. 82 F 1
Mont Dore (Mt.), France ..... 81 H 7
Mont Dore-les-Bains, France (see Les Bains-du-Mont Dore).... 81 H 7
Mont du Bonges (Mt.), France. 81 J 8
Mont du Cheval Blanc (Mt.), France ..... 81 M 8
Monte, Isla (island), Argentina. 72 E 11
Monte, Lago del (lake), Argentina ..... 72 E 11
Monte, Castel del, Italy ..... 94 P 10
Monteagle Valley, Ontario .... 60 G 2
Monte Albano (Mt.), Italy (see Monte Cavo) ..... 94 N 11
Monte Alegre, Brazil ..... 71 H 7
Montealegre, Spain ..... 83 L 6
Monte Alto, Brazil ..... 71 J 6
Monte Amiata (Mt.), Italy .... 94 L 9
Monte Argentario (Mt.), Italy.. 94 K 10
Monte Aspro (Mt.), Italy ..... 94 O 9
Monte Aventino (Mt.), Italy ... 92 D 11
Monte Baldo (Mt.), Italy ..... 93 J 3
Montebarocein, Italy ..... 93 N 7
Montebello, Italy, '81, 1,219 ... 93 F 5
Montebello, Quebec, '91, 754 .. 61 D 7
Monte Bello Islands, Australia ..... 115 A 4
Monte Bérici (Mt.), Italy .... 93 L 4
Moutebourg, France ..... 80 D 3
Monte Caccia (Mt.), Italy .... 94 U 12
Monte Calvi (Mt.), Italy ..... 93 K 6
Monte Calvo (Mt.), Italy ..... 94 T 11
Montecalvo Irpino, Italy ..... 94 S 12
Monte Capanne (Mt.), Italy ... 94 H 8
Monte Capitolino (Mt.), Italy . 92 C 11
Monte Carlo, France ..... 81 K 11
Monte Carlo, France (on travel map) ..... 74 H 7
Monte Caro (Mt.), Spain ..... 83 N 4
Montecarotto, Italy ..... 93 N 7
Monte Caseros, Argentina, '90, a2,500 ..... 72 F 10
Monte Caseros (battlefield), Argentina ..... 72 E 13
Monte Castello, Italy..... 94 M 9
Montecatini, Italy ..... 93 J 8
Montecatini di Val di Cecina, Italy (see Montecatini) .... 93 J 8
Montecatini di Val di Nievole, Italy ..... 93 J 7
Monte Cavo (Mt.), Italy ..... 94 N 11
Montecchio, Italy, '81, 3,828 .. 93 H 5
Monte Celio (Mt.), Italy (see Mount Cælian) ..... 92 D 11
Montecerboli, Italy ..... 93 J 8
Monte Cervino (Mt.), Italy (see Matterhorn) ..... 93 C 3
Montechiaro, Italy ..... 93 D 4
Monte Circeo (Mt.), Italy .... 94 O 12
Monte Coba da Serpe, Spain ... 83 D 1
Monte Comero (Mt.), Italy .... 93 M 7
Monte Corno (Mt.), Italy ..... 93 N 2
Monte Corno (Mt.), Italy ..... 94 P 10
Montecorvino Rovella, Italy ... 94 R 13
Monte Creta (Mt.), Italy ..... 92 C 11
Monte Creta (Mt.), Italy ..... 92 C 12
Montecristi, Ecuador, a2,000... 70 A 4
Monte Cristi, Sierra de (Mts.), Italy ..... 93 J 7
Monte Cristi, Santo Domingo, a3,000 ..... 68 D 5
Monte Cristi, El Corco de, Santo Domingo ..... 68 D 5
Monte Cristo, Isola (island), Italy ..... 94 H 10
Monte das Trombas (Mt.), Brazil ..... 71 J 7
Monte della Disgrazia (Mt.), Italy ..... 93 G 2
Monte di Cagna (Mt.), France. 81 M 12
Monte Ecnomus (Mt.), Italy .. 94 K 14
Monte Encinas (Mt.), Chile ... 72 C 13
Monte Epomeo (Mt.), Italy .... 94 R 9
Monte Escobedo, Mexico ..... 65 C 1
Monte Esquilino (Mt.), Italy .. 92 D 11
Monte Etna (Mt.), Italy ..... 94 M 13
Monte Enxino, Africa ..... 112 K 12
Montefalco, Italy ..... 94 N 9
Montefalcone, Italy, '81, 3,272 94 R 11
Monte Farnesina (Mt.), Italy . 92 C 9
Montefiascone, Italy, '81, 3,092. 94 M 9
Montefiore Cottages, Palestine. 102 A 3
Montefiorino, Italy, '81, 6,323.. 93 J 6
Montefrio, Spain, '97, 10,363... 83 H 7
Monte Fulterona (Mt.), Italy . 93 L 7
Monte Gargano (Mt.), Italy.... 94 T 11
Monte Generoso (Mt.), Italy... 93 E 3
Monte Giorgio, Italy ..... 94 O 8
Montegnée, Belgium ..... 84 F 7
Montego Bay, Jamaica, '91, 4,803 ..... 68 G 6
Montego Bay Point, Jamaica .. 68 G 6
Monte Grande (Mt.), Italy .... 94 P 11
Monte Grosso (Mt.), France ... 81 M 11
Monte Jarsa (Mt.), Spain ..... 83 O 8
Monte Junto (Mt.), Portugal .. 83 C 5
Monte La Croce (Mt.), Italy ... 94 U 12
Monteleone, Villanova, Italy .. 92 B 7
Monteleone, Italy, '81, town, 9,704; with suburbs, 9,811 ... 92 J 9
Monte Leone (Mt.), Switzerland 91 G 6
Montelcone di Spoleto, Italy .. 94 N 9
Montelepre, Italy, '81, 5,443.. 94 J 13
Monte Lettere (Mt.), Italy .... 94 U 9
Montélimar, France, '91, 13,764 81 K 8
Montélimar, France (on travel map) ..... 74 G 6
Montella, Italy, 7,582 ..... 94 S 13
Monte Maca (Mt.), Chile ..... 72 C 13
Montemaggiore Belsito, Italy, '81, 7,856 ..... 94 K 13
Montemagno, Italy ..... 93 D 5
Montemarano, Italy ..... 94 S 13
Montemarciano, Italy, '81, 1,474 93 O 7
Monte Mario (Mt.), Italy ..... 92 B 10
Monte Matto (Mt.), Italy ..... 93 B 6
Monte Melimoyu (Mt.), Argentina ..... 72 C 12
Montemiletto, Italy, '81, 1,442. 94 R 13
Montemilone, Italy ..... 94 T 12
Montemorelos, Mexico, '94, 15,297 ..... 64 J 5
Moutemór Novo, Portugal ..... 83 D 6
Montemór Velho, Portugal, '78, 2,858 ..... 83 D 4
Monte Motterone (Mt.), Italy . 93 E 3
Monte Muda (Mt.), Spain ..... 83 O 8
Monte Mugo, Spain ..... 83 F 2
Montemurlo, Italy ..... 93 K 7
Montenau, Germany ..... 86 M 3
Montendre, France ..... 81 E 7
Montenegro, Chile ..... 72 J 14
Montenegro (principality), Europe, a240,000 ..... 73 N 7
Montenegro (large scale map of) ..... 98 B 6
Monte Nero (Mt.), Italy ..... 92 K 8
Montenotte, Italy ..... 93 D 6
Monte Nuovo (Mt.), Italy ..... 94 R 9
Montenvers (Mt.), France (see Montanvert) ..... 81 N 7
Monte Oggioli (Mt.), Italy.... 93 K 6
Monte-oscuro, Cuba ..... 68 H 3
Montepa, Colombia ..... 70 B 3
Monte Palatino (Mt.), Italy ... 92 D 11
Monte Pamara (Mt.), Spain ... 83 O 8
Monte Papa (Mt.), Italy ..... 94 T 14
Monte Paralba (Mt.), Italy ... 90 F 10
Monte Pellegrino (Mt.), Italy.. 94 K 13
Montepeloso, Italy, '81, 7,013.. 94 U 13
Monte Penna (Mt.), Italy ..... 94 L 9
Monte Penulno (Mt.), Italy.... 94 N 8
Monte Perdido (Sp.), Spain (see Mont Perdu) ..... 83 M 2
Monte Pertuso (Mt.), Italy .... 94 U 9
Monteplo, Mexico ..... 65 L 5
Monte Plata, Santo Domingo . 68 E 6
Monte Potlino (Mt.), Italy .... 94 U 15
Montepulciano, Italy '81, 2,952. 94 L 8
Monte Quirinale (Mt.), Italy... 92 C 11
Monte Raut (Mt.), Italy ..... 93 N 2
Montereale (Aquila), Italy, '81, 755 ..... 94 O 9
Montereale (Udine), Italy ..... 93 N 2
Montereau, France, '91, 1,051 . 82 F 5
Montereau, France (on travel map) ..... 74 F 4
Montereau-faut-Yonne, France, '91, 7,672 ..... 82 G 4
Monte Redessau (Mt.), Italy .. 91 E 7
Monte Renoso (Mt.), France .. 81 M 11
Monterey, Mexico, '95, 56,855 .. 64 J 5
Monterey, Spain ..... 83 E 3
Monterico, Volcano, Guatemala 66 F 5
Montero, Mexico ..... 65 C 4
Monteros, Argentina, '90, a4,000 72 D 9
Monte Rosa (Mt.), Italy ..... 93 C 3
Monte Rosa (Mt.), Italy (on travel map) ..... 74 J 6
Monterosso Almo, Italy, '81, 8,747 ..... 94 M 14
Monte Rotondo (Mt.), France.. 81 M 11
Monterotondo, Italy, '81, 3,397. 94 N 10
Monterubbiano, Italy ..... 94 P 8
Monte Sacro (Mt.), Italy ..... 92 E 10
Monte San Angelo (Mt.), Italy. 94 U 10
Monte San Giovanni, Italy .... 94 P 11
Monte San Giuliano, Italy, '81, 3,085 ..... 94 H 13
Monte San Giuliano (Mt.), Italy 94 H 13
Montesano, Italy ..... 94 T 14
Monte San Salvatore (Mt.), Switzerland ..... 91 J 7
Monte San Savino, Italy..... 93 L 8
Monte Santa Croce (Mt.), Italy. 94 T 13
Monte Sant Angelo, Italy, '81, 15,109 ..... 94 U 11
Monte Santo, Serra do (Mts.), Brazil ..... 71 K 5
Montesanto, Italy ..... 93 L 5
Monte Santo, Capo (cape), Italy 92 C 7
Monte Santo, Turkey in Europe (see Mount Athos) ..... 98 G 8
Montesarchio, Italy, '81, 5,283. 94 R 12
Montes Aureos, Brazil ..... 71 H 4
Montescaglioso, Italy, '81, 7,233 94 V 13
Montescourt, France ..... 82 G 1
Montes de Oca (distrito), Mexico, '94, 13,138 ..... 65 E 5
Montes de Toledo (Mts.), Spain. 83 H 5
Montese, Italy ..... 93 J 6
Monte Sila (Mt.), Italy ..... 92 K 8
Monte Silvio, Switzerland (see Matterhorn) ..... 91 E 7
Monte Somma (Mt.), Italy .... 94 T 9
Monte Spavento (Mt.), Italy .. 94 T 12
Montesquiou, France ..... 81 F 9
Monte Subasio (Mt.), Italy .... 94 N 8
Montes Universales (Mt.), Spain 83 L 4
Montet, Switzerland, '88, 341.. 91 C 4
Monte Tabor (Mt.), France ... 81 M 7
Monte Testaccio (Mt.), Italy .. 92 C 11
Monte Trnglio (Mt.), Italy .... 92 B 12
Montevarchi, Italy, '81, 3,624.. 93 K 7
Monte Velino (Mt.), Italy ..... 94 O 10
Monteverde Islands, Oceanica (see Nuknor) ..... 114 G 4
Monteverdi, Italy ..... 94 J 8
Monte Vesuvio (volcano), Italy (see Mt. Vesuvius) ..... 94 Q 13
Montevideo (capital), Uruguay, '92, 238,080 ..... 72 F 11
Montevideo (department), Uruguay, '95, est.258,000 ..... 72 F 11
Montevideo, Urnguay (local map of) ..... 72 H 13
Monte Viga (Mt.), Portugal ... 83 D 7
Monte Viminale (Mt.), Italy (see Mount Viminal)..... 92 D 11
Monte Viso (Mt.), Italy ..... 93 B 5
Monte Vittore (Mt.), Italy .... 94 O 9
Monte Volturino (Mt.), Italy .. 94 T 14
Montezuelo, Cuba ..... 68 A 2
Montezuma, Mexico ..... 64 F 2
Montfaucon, France ..... 82 L 2
Montferrand, France ..... 82 N 6
Montferrat (district), Italy (see Monferrato) ..... 93 D 5
Montfoort, Netherlands (commune), '94, est.1,777 ..... 84 E 4
Montfort, France ..... 81 E 9
Montfort-l'Amaury, France .... 82 D 3
Montfort-sur-Hnisne, France .. 82 A 4
Montfort-sur-Meu, France .... 80 C 4
Montfort-sur-Rille, France .... 82 A 2
Mont Genèvre (pass), France .. 81 M 8
Montgeron, France ..... 82 E 3
Montgomery, British India ... 104 D 4
Montgomery, Canada ..... 63 L 4
Montgomery (Island), Solomon Islands ..... 117 J 5
Montgomery, Wales, '91, 1,098. 76 F 7
Montgomery (county), Wales, '91, 58,003 ..... 76 F 7
Montgomery Island, Australia.. 115 C 3
Montgomery Islands, Japan .... 108 P 6
Montguyon, France ..... 81 E 7
Monthermé, France, '91, 3,870.. 82 K 1
Monthey, Switzerland, '88, 2,029 91 C 6
Monthois, France ..... 82 K 2
Monthou, France ..... 82 C 6
Monthoumet, France ..... 81 H 10
Monthureux-sur-Saône, France.. 82 M 4
Monti, Italy ..... 92 C 7
Monticelli, Italy, '81, 1,122 ... 93 H 4
Monticello, Mexico ..... 65 C 6
Monticchiari, Italy, '81, 2,928 .. 93 H 4
Monticiano, Italy ..... 94 K 8
Montiel, Spain ..... 83 J 6
Montièramey, France ..... 82 J 1
Montier-en-Der, France ..... 82 K 4
Montiers-sur-Saulx, France .... 82 L 3
Montiglio, Italy ..... 93 D 4
Montignies-sur-Sambre, Belgium, '90, 7,151 ..... 84 E 8
Montigny (Cher), France ..... 82 F 6
Montigny (Cote d'Or), France . 82 K 5
Montigny (Seine - et - Marne), France ..... 82 F 4
Montigny, Germany ..... 86 O 3
Montigny-le-Roi, France ..... 82 H 5
Montigny-le-Rol, France ..... 82 L 5
Montijo, Spain, '87, 6,681 .... 83 F 6
Montijo Bay, Colombia ..... 70 A 2
Monti Lazlali (Mts.), Italy (see Alban) ..... 94 N 11
Montilla, Spain, '87, 13,790 .... 83 H 7
Monti Parioli (Mts.), Italy .... 92 C 10
Monti Sibillini (Mts.), Italy .... 94 O 9
Montivilliers, France, '91, commune, 5,344; town, 4,337 .... 82 A 1
Montjole, Germany, '95, 2,093.. 86 L 3
Mont-le-Vernois, France ..... 82 N 5
Montlhéry, France ..... 82 E 3
Mont l'Inendine (Mt.), France. 81 M 12
Mont Louis, France ..... 81 H 10
Montlouis, France ..... 82 B 6
Mont Louis, Quebec ..... 61 G 3
Montluçon, France, '96, 31,595. 80 H 6
Montluçon, France (on travel map) ..... 74 F 5
Montluel, France ..... 81 L 7
Montmagny, Quebec, '91, 1,697. 61 O 5
Montmagny (county), Quebec, '91, 14,726 ..... 61 O 5
Montmarault, France ..... 80 J 6
Montmartre, France ..... 80 L 2
Montmédy, France, '91, 2,782.. 82 L 1
Montmélian, France ..... 81 M 7
Montmeyan, France ..... 81 H 11
Montmirail (Marne), France, '91, 2,373 ..... 82 H 3
Montmirail (Sarthe), France ... 82 B 4
Montmirey, France ..... 82 L 6
Montmoreau, France ..... 81 E 7
Montmorenci River, Quebec (see Montmorency) ..... 61 M 4
Montmorency, France, '91, 4,577 ..... 82 E 3
Montmorency (county), Quebec, '91, 12,309 ..... 61 M 4
Montmorency Falls, Quebec ... 61 R 5
Montmorency Falls (place), Quebec ..... 61 M 5
Montmorency River, Quebec .. 61 M 4
Montmorillon, France, '91, commune, 5,268; town, 3,959 .... 80 F 6
Montmorillon, France (on travel map) ..... 74 E 5
Montmort, France ..... 82 H 3
Montmoyen, France ..... 82 K 5
Mont Notre Dame, France .... 82 H 2
Mont Obion (Mt.), France .... 81 L 8
Montoire, France ..... 82 B 5
Montona, Austrin ..... 90 H 13
Montones, Los dos, Santo Domingo ..... 68 D 6
Montorio al Vomano, Italy .... 94 O 9
Mont Orlon, France ..... 81 D 9
Montoro, Italy ..... 94 R 13
Montoro, Spain, '87, 12,563 ... 83 H 6
Montoro (river), Spain ..... 83 H 6
Montot, France ..... 82 L 4
Montouli, French Guiana ..... 71 G 3
Montowo, Germany ..... 87 F 30
Montpinon, France ..... 81 B 11
Montpellier, Quebec ..... 61 D 7
Montpellier, France, '96, 73,931 81 C 11
Montpellier, France (on travel map) ..... 74 F 7
Mont Pelvoux (Mt.), France... 81 M 8
Mont Perdido (Mt.), Spain (see Mont Perdu) ..... 83 M 2
Mont Perdu (Mt.), Spain ..... 83 M 2
Montpezat, France ..... 81 G 8
Montplaisir, France ..... 82 D 1
Montpont, France ..... 81 F 8
Montrado, Borneo ..... 116 C 4
Montréal (Gers), France..... 81 F 9
Montréal (Yonne), France .... 82 J 5
Montreal, Quebec, '91, 216,650. 61 G 8
Montreal Island, Arctic Region 3 F 10
Montreal Island, Quebec (island on which Montreal is situated) ..... 61 G 8
Montreal Lake, Canada ..... 63 K 3
Montreal Mountains, Canada .. 63 K 3
Montredon, France ..... 81 H 9
Montréjeau, France, '91, 3,068. 81 F 9

Montrésor, France . . . . . 82 C 6
Montreuil (Haute - Marne), France . . . . . 82 K 4
Montreuil (Oise), France . . . . . 82 E 1
Montreuil (Sous-Bois), France '91, 23,986 . . . . . 80 M 2
Montreuil-Bellay, France . . . . . 80 E 5
Montreuil-sur-Mer (Pas-de-Calais), France, '91, 3,565 . . . . . 80 G 2
Montreux, Switzerland, '88, 6,459 . . . . . 91 C 5
Montrevel, France . . . . . 80 L 6
Montrichard, France . . . . . 82 C 6
Montricher, Switzerland . . . . . 91 B 5
Montrond, France . . . . . 81 K 7
Montrose, Ireland . . . . . 79 J 9
Montrose, Prince Edward Island . . . . . 62 F 3
Montrose (town), Scotland, '91, 13,079 . . . . . 78 M 6
Montrouge, France, '91, 11,902 . . 80 L 2
Montrouge, Forte de, France . 80 L 2
Monts, France . . . . . 82 B 6
Monts, Pointe des (point), Quebec . . . . . 61 F 3
Mont Saint Amand, Belgium, '90, 10,836 . . . . . 84 C 6
Mont Sainte Victoire (Mt.), France . . . . . 81 G 11
Mont Saint Michel, Baie du (bay), France . . . . . 80 D 4
Mont Saint Sulpice, France . . . . 82 H 5
Monts Albères (Mts.), France . . 81 H 10
Montsalvy, France . . . . . 81 H 8
Montsauche, France . . . . . 82 J 6
Monts Corbières (Mts.), France 81 H 10
Monts d'Arree (Mts.), France . . 80 B 4
Monts d'Ambrac (Mts.), France 81 H 8
Monts d'Auvergne (Mts.), France . . . . . 81 J 7
Monts de Lacaune (Mts.), France . . . . . 81 H 9
Monts de la Lozère (Mts.), France . . . . . 81 J 8
Monts de l' Espinouse (Mts.), France . . . . . 81 B 11
Monts de Lenezon (Mts.), France . . . . . 81 H 8
Monts de Margeride (Mts.), France . . . . . 81 J 8
Monts des Maures (Mts.), France . . . . . 81 H 12
Monts Dômes (Mts.), France . . 81 H 7
Monts du Forez (Mts.), France. 81 J 7
Monts du Velay (Mt.), France . 81 J 8
Monts du Vivarais (Mts.), France . . . . . 81 K 7
Montserrat (Mt.), Spain . . . . . 83 O 3
Montserrat (island, Br.), West Indies, '91, 11,762 . . . . . 67 O 6
Monts Garrigues (Mts.), France 81 C 11
Monts-Mandits (Mts.), Spain (see Maladetta) . . . . . 83 N 2
Monts-sur-Guesnes, France . . . . 80 F 6
Montsuzain, France . . . . . 82 J 4
Mont Tendre (Mt.), Switzerland . . . . . 91 A 5
Montureux, France . . . . . 82 N 5
Mont Valérien, Fortress du, France . . . . . 80 K 2
Mont Ventoux (Mt.), France . . 81 L 8
Montwitz, Germany . . . . . 87 F 32
Montwy, Germany . . . . . 87 G 27
Monuker, Africa . . . . . 112 R 10
Monville, France . . . . . 82 C 1
Monwel, British India . . . . . 104 C 9
Monyeroue, Africa . . . . . 110 N 6
Monymusk, Scotland . . . . . 78 L 5
Monywa, Burma, a6,300 . . . . . 106 B 3
Monza, Italy, '81, 17,077 . . . . . 93 F 3
Monza, Italy (on travel map) . . . 74 J 6
Monzeh (cape), Baluchistan . . . 103 M 8
Monze's, Africa . . . . . 112 O 15
Monzie, Scotland . . . . . 78 J 7
Monzon, Spain . . . . . 83 N 3
Moodkee, British India (see Mudki) . . . . . 104 E 4
Moody, Port, British Columbia, 63 F 4
Mooiplaats, South African Republic . . . . . 113 N 7
Mook, Netherlands . . . . . 84 G 5
Mooker, Netherlands (see Mook) 84 G 5
Moolfontein, South African Republic . . . . . 113 N 7
Mooltan, British India (see Multan) . . . . . 104 C 4
Moon, Mountain of the, Brazil. 70 F 3
Moona Mapunda, Africa . . . . . 112 O 13
Mooncoin, Ireland, '91, 592 . . . . 79 G 7
Moonie River, Australia . . . . . 115 H 5
Moonta, Australia, '91, 1,487. 115 F 6
Moor, Hungary (see Mór) . . . . . 89 K 4
Moore (explorer), Antarctic Region . . . . . 2 H 8
Moore, Lake, Australia . . . . . 115 B 5
Moore, Mount, Australia . . . . . 115 C 5
Moore Bay, Ireland . . . . . 79 B 6
Moorenweis, Germany . . . . . 86 Q 12
Moore Park, Australia . . . . . 115 J 2
Moores Mills, New Brunswick . 62 B 4
Moore Town, Jamaica . . . . . 68 J 6
Mooretown, Ontario . . . . . 60 C 5
Moorlieth, Germany . . . . . 87 N 33
Moorfoot Hills, Scotland . . . . . 78 K 8
Moorilyanna Spring, Australia . 115 E 5
Moorish Castle Prison, Gibraltar . . . . . 83 P 7
Moorish Wall, Gibraltar . . . . . 83 P 7
Moorlake, Ontario . . . . . 60 H 1
Moorseele, Belgium, '90, 4,289. 84 B 7
Moorside, Kirkby (parish), England, '91, 1,639 . . . . . 76 K 4
Moorshedabad, British India (see Murshidabad) . . . . . 104 M 7
Moorslede, Belgium, '90, 6,965. 84 A 7
Moorwinstow, England . . . . . 75 C 12
Moos, Austria . . . . . 90 C 10
Moosbach, Germany . . . . . 86 N 15
Moosburg, Germany . . . . . 86 Q 14
Moose Brook (place), Nova Scotia . . . . . 62 F 4
Moose Factory, Canada . . . . . 59 O 6
Moose Hills, Canada . . . . . 63 J 3
Moose Jaw, Canada, a1,500 . . . 63 K 4
Moose Lake (Athabasca), Canada . . . . . 63 L 2
Moose Lake (Keewatin), Canada . . . . . 63 M 2
Moose Lake (Saskatchewan), Canada . . . . . 63 J 3
Moose Lake House, Canada . . . 63 M 3
Moose Pond, Canada . . . . . 63 K 4
Moose River, Ontario . . . . . 60 K 5
Moose Woods, The, Canada . . . 63 K 4
Moosham, Germany . . . . . 86 P 15
Moosomin, Canada . . . . . 63 L 4
Mopambo, Africa . . . . . 112 L 10
Mopani, British India . . . . . 104 G 8
Mopeha (island), Oceanica . . . 114 M 6
Mopoco, Africa . . . . . 112 K 11
Mopoie, Kongo . . . . . 112 N 9
Moptl, Africa . . . . . 111 F 7
Moquegua, Peru, a5,000 . . . . . 70 C 7
Moquegua (department), Peru, '76, 28,786 . . . . . 70 C 7
Moquina, Argentina . . . . . 72 D 10
Mór, Hungary, '90, 9,309 . . . . . 89 K 4
Mora, Afghanistan . . . . . 104 A 2
Mora, Africa . . . . . 110 K 8
Mora, British India . . . . . 104 B 6
Mora (Tarragona), Spain . . . . . 83 N 3
Mora (Toledo), Spain, '87, 7,954 83 J 5
Mora, Sweden . . . . . 95 J 6
Moradabad, British India (see Muradabad) . . . . . 104 G 5
Morada Nova, Brazil . . . . . 71 H 7
Moradal, Sierra do (Mt.), Portugal . . . . . 83 E 5
Moraich, Jebel (Mt.), Africa . . 110 M 3
Morains, France . . . . . 82 H 3
Moral de Calatrava, Spain, '87, 5,957 . . . . . 83 J 6
Moraleda Channel, Chile . . . . . 72 C 12
Moraleja, Spain . . . . . 83 F 4
Morales, Colombia . . . . . 70 C 2
Morales, Cuba . . . . . 68 B 2
Morales de Toro, Spain . . . . . 83 G 3
Moramubo (island), Fiji . . . . . 117 C 4
Morangaon, British India . . . . . 105 H 9
Morane (island), Low Archipelago . . . . . 117 O 10
Morane (island), Oceanica . . . . . 114 O 7
Morano, Italy, '81, 8,259 . . . . . 94 U 15
Morant, Port, Jamaica . . . . . 68 J 7
Morant Bay, Jamaica, '91, 656. 68 J 7
Morant Cays, Jamaica . . . . . 68 J 7
Moranzano, Italy . . . . . 92 J 2
Morar (and cantonment), British India, '91, 21,518 . . . . . 104 G 6
Morar, Loch (lake), Scotland . . 78 E 6
Morasa, British India . . . . . 104 D 8
Morat, Switzerland, '88, 1,941. 91 D 4
Morat, Lake of, Switzerland . . 91 D 4
Moratalla, Spain, '87, 11,926 . 83 L 6
Morava (river), Hungary (see March) . . . . . 89 H 3
Morava (district), Servia . . . . 98 D 5
Morava (river), Servia . . . . . 98 D 4
Morava (river), Servia (on travel map) . . . . . 74 P 6
Moravaltza (river), Servia . . . . 98 C 5
Moravia (province), Austria, '90, 2,276,870 . . . . . 90 M 5
Morawhanna, British Guiana . . 70 F 2
Moray (county), Scotland (see Elgin) . . . . . 78 K 4
Moray Firth (sound), Scotland. 78 J 4
Morazan (department), Salvador, '92, a35,000 . . . . . 66 G 6
Morbach, Germany . . . . . 86 N 5
Morbegno, Italy, '81, 2,466 . . . 93 G 2
Morbihan (department), France, '96, 552,028 . . . . . 80 C 5
Mörbylånga, Sweden . . . . . 95 K 8
Morceux, France . . . . . 81 E 8
Morceux, France (on travel map) . . . . . 74 D 6
Morcha (tribe), Africa . . . . . 110 M 7
Morchenstern, Austria, '90, 5,919 . . . . . 90 L 2
Mörchingen, Germany, '90, 3,030 . . . . . 86 P 4
Morcone, Italy, '81, 6,539 . . . . 94 R 12
Mordan, British India . . . . . 104 C 2
Morden, Manitoba, '91, 1,176 . 63 M 4
Morden, Nova Scotia . . . . . 62 D 4
Morden Park, England . . . . . 75 M 15
Mordialloc, Australia . . . . . 115 C 2
Mordington, Scotland . . . . . 78 M 8
Mordjan, Kongo . . . . . 112 N 9
Mordon, England . . . . . 77 G 5
More, Slieve (Mt.), Ireland . . . 79 A 3
More, Ben (Mt., Hebrides), Scotland . . . . . 78 B 5
More, Ben (Mt., Island of Mull), Scotland . . . . . 78 E 7
More, Ben (Mt., Perth), Scotland . . . . . 78 G 7
More, Ben (Mt., Sutherland), Scotland . . . . . 78 G 3
Morea, Fort, Greece . . . . . 99 E 4
Morea (ancient division), Greece 99 F 5
Morea (island), Society Islands (see Eimeo Island) . . . . . 117 E 7
Morecambe, England, '91, 6,476 . . . . . 76 G 4
Morecambe Bay, England . . . . 76 G 4
Morecambe Bay, England (on travel map) . . . . . 74 C 2
Moreda, Spain . . . . . 83 J 7
Moree, Australia, a1,500 . . . . . 115 H 5
Morée, France . . . . . 82 C 5
Morek Den, Africa . . . . . 110 L 5
Morelia, Mexico, '90, 26,974 . . 65 E 4
Morelia (distrito), Mexico, '91, 119,856 . . . . . 65 E 4
Morell, Prince Edward Island. 62 G 3
Morella, Spain, '87, 6,812 . . . . 83 N 4
Morell Island, Oceanica . . . . . 114 J 1
Morelos, Mexico . . . . . 64 H 3
Morelos, Mexico (see Morelos) . . . . . 64 J 5
Morelos (distrito, Guerrero), Mexico, '94, 32,702 . . . . . 65 H 6
Morelos (distrito, Morelos), Mexico, '91, 30,468 . . . . . 65 H 5
Morelos (distrito, Tlaxcala), Mexico, '94, 17,515 . . . . . 65 H 4
Morelos (state), Mexico '95, 159,628 . . . . . 65 G 5
Moreml, Africa . . . . . 112 M 15
Moreno, Bahia (bay), Chile . . . 72 C 8
Morena, Sierra (place), Cuba . . 68 E 2
Morena, Sierra (Mts.), Spain . . 83 J 6
Moreno (Michoacan), Mexico . . 65 D 5
Moreno (Sonora), Mexico . . . . 64 C 3
Mores, Italy . . . . . 92 B 7
Moresby, Port, New Guinea (British), a1,500 . . . . . 116 H 3
Moresby Island, British Columbia . . . . . 63 C 3
Mores Islands, Bahama Islands 67 G 1
Moresnet, Belgium, '90, 1,027. 84 G 7
Moresnet, Germany . . . . . 86 L 3
Morestel, France . . . . . 81 L 7
Moret, France, '91, 2,088 . . . . 82 F 4
Moreteyne, England . . . . . 77 E 2
Moreton, South, England . . . . 77 C 4
Moreton (Chester), England . . . 76 N 3
Moreton (Essex), England . . . . 77 H 4
Moreton (Oxford), England . . . 77 C 4
Moreton Bay, Australia . . . . . 115 J 5
Moreton Hampstead, England . . 75 E 12
Moreton-in-the-Marsh, England. 77 A 3
Moreton Island, Australia . . . . 115 J 5
Moretta, Italy . . . . . 93 B 6
Moreuil, France . . . . . 82 E 1
Morez, France, '91, 5,124 . . . . 80 L 6
Morgan, Australia, a361 . . . . . 115 F 6
Morgan, Mount, Australia . . . . 115 J 4
Morgarten (Mt.), Switzerland . . 91 H 3
Morge (river), Switzerland . . . . 91 D 6
Morgenroth, Germany . . . . . 87 M 28
Morges, Switzerland . . . . . 91 B 5
Morgex, Italy, '81, 388 . . . . . 93 B 3
Morguy, France . . . . . 82 C 1
Mori, Austria . . . . . 90 B 12
Mori (Hokkaido), Japan . . . . . 108 K 2
Mori (Sanindo), Japan . . . . . 108 F 6
Moriuh (hill), Jerusalem, Palestine . . . . . 102 B 2
Morlalmé, Belgium, '90, 1,212. 84 E 8
Moriam, British India . . . . . 106 B 1
Morlano, Ponte, Italy . . . . . 93 J 7
Morlchal Largo (river), Venezuela . . . . . 70 E 2
Morle, Loch (lake), Scotland... 78 G 4
Morlenval, France . . . . . 82 F 2
Mori Kuh, Persia . . . . . 103 H 7
Morilen Islands, Oceanica . . . 114 G 4
Morillo, Punta (point), Mexico 65 M 5
Morin (river), France . . . . . 82 F 3
Morin, Petit (river), France . . 82 H 3
Morin Flats, Quebec . . . . . 61 F 7
Moringen, Germany, '95, 2,466. 85 J 10
Morino, Italy . . . . . 94 O 11
Morinville, Canada . . . . . 63 H 3
Morioka, Japan, '94, est.32,031 . . . . . 108 K 4
Morjovets Islands, Russia . . . . 96 H 2
Mörke, Denmark . . . . . 88 G 4
Mörkfos (waterfall), Norway... 95 E 2
Morkhola (Mt.), Afghanistan . . 103 K 3
Morlaix, France, '91, 16,300... 80 B 4
Morlaix, France (on travel map) 74 C 4
Morlanwelz, Belgium, '90, 7,397 84 D 8
Morley, Canada . . . . . 63 H 4
Morley, England, '91, 48,725... 76 J 5
Morley, Ontario . . . . . 60 E 3
Morlich, Loch (lake), Scotland. 78 J 5
Mormal, Russia . . . . . 97 G 5
Mormanno, Italy, '81, 5,003... 94 T 15
Mormant, France . . . . . 82 F 3
Mormolron, France . . . . . 81 F 10
Mornant, France . . . . . 81 K 7
Mornlngstar River, Ireland . . 79 E 7
Mornington, Australia, a920 . . 115 B 2
Mornington, Fort, British India . . . . . 104 L 4
Mornington Island, Australia... 115 F 3
Morno (river), Greece . . . . . 99 E 4
Moro, Africa . . . . . 112 R 9
Moro, Cabeza del (Mt.), Spain. 83 G 5
Morocco (sultanate), Africa, a8,000,000 . . . . . 109 E 1
Morocco, Africa (large scale map of) . . . . . 111 E 2
Morocco, Morocco, a50,000 . . . 111 D 3
Morochata, Bolivia . . . . . 70 D 7
Morooo River, British Guiana,. 70 F 2

Moroka (district), Orange Free State . . . . . 113 H 5
Morokha (river), Siberia . . . . . 100 O 2
Morokweng, Africa . . . . . 113 F 4
Moroleon, Mexico, '94, 6,495.. 65 E 3
Moroleon (district), Mexico, '94, 11,571 . . . . . 65 E 3
Moron (Puerto Principe), Cuba, '87, 8,919 . . . . . 68 G 2
Moron (Santiago de Cuba), Cuba . . . . . 68 K 4
Moron (Seville), Spain, '87, 16,103 . . . . . 83 G 7
Moron (Soria), Spain . . . . . 83 K 3
Morona, Rio (river), Ecuador.. 70 B 4
Morondava (river), Madagascar 112 R 15
Morón de la Frontera, Spain (see Morón) . . . . . 83 G 7
Moro Pass, Italy . . . . . 93 D 3
Mororan, Japan . . . . . 108 K 2
Morotal Island, Moluccas Islands 116 G 4
Morotal Strait, Moluccu Islands 116 G 4
Morovic, Hungary . . . . . 89 L 7
Morovis, Porto Rico, '87, 8,172 68 J 1
Morozzo, Italy . . . . . 93 C 6
Morpeth, Australia, est.1,140. 115 J 6
Morpeth, England, '91, 5,219.. 76 J 2
Morpeth, Ontario . . . . . 60 D 5
Morphett, Mount, Australia ... 115 F 4
Morphu, Cyprus . . . . . 101 E 5
Morphu Bay, Cyprus . . . . . 101 E 5
Morra, La, Italy . . . . . 93 D 5
Morrah, Benl (tribe), Arabia.. 102 L 7
Morralana, Africa . . . . . 113 H 1
Morrat, Jebel Abu (Mt.), Egypt 110 P 4
Morretes, Brazil . . . . . 72 H 9
Morrinhos (Goyaz), Brazil .... 71 H 7
Morrinhos (Minas Geraes), Brazil . . . . . 71 J 6
Morris, Mount, Australia..... 115 E 5
Morris, Manitoba, '91, 286 .... 63 M 4
Morrisburg, Ontario, '91, 1,859. 60 K 3
Morris Castle, Ireland . . . . . 79 J 7
Morrison, Mount, Japan ..... 108 L 7
Morris Shoal, Nicaragua ..... 66 M 8
Morro dos Quatro Ismaos (Mts.), Bolivia . . . . . 70 F 7
Morro Hermoso (cape), Costa Rica . . . . . 66 J 9
Morropon, Peru . . . . . 70 B 5
Morrosquillo, Golfo de (gulf), Colombia . . . . . 70 B 2
Morro Vermelho (Mt.), Brazil.. 71 H 5
Mors (island), Denmark ..... 88 D 3
Mörs, Germany, '95, 5,838 .... 85 K 4
Morsal, Germany . . . . . 86 P 4
Morsbach, Germany . . . . . 86 L 6
Morshansk, Russia, est.21,951.. 96 H 5
Mortagne, France, '91, 4,435.. 82 B 3
Mortagne, France (on travel map) . . . . . 74 E 4
Mortain, France . . . . . 80 E 4
Mortakka, British India ..... 104 F 8
Mortara, Italy, '81, 5,058 .... 93 E 4
Mortcerf, France . . . . . 82 F 3
Morteau, France . . . . . 80 M 5
Morte Bay, England . . . . . 75 D 11
Mortefontaine, France . . . . . 82 F 2
Mortemer, France . . . . . 82 D 1
Morte Point, England . . . . . 75 D 11
Morter (island), Austria ..... 89 G 8
Morteros, Argentina . . . . . 72 E 10
Mortes, Rio das (river), Brazil 71 G 6
Morthoe, England . . . . . 75 D 11
Mortiers, France . . . . . 82 H 1
Mortimers Cross, England .... 75 G 9
Mortimer Stratfield, England .. 77 D 5
Mortlake, England . . . . . 77 F 5
Mortlake (suburb of London), England . . . . . 75 L 14
Mortlock Islands, Oceanica ... 114 G 4
Mortlock Islands, Solomon Is. (see Marqueen) . . . . . 117 J 4
Mortoll, Golf de (gulf), France 81 L 12
Morton, Cape, Greenland ..... 3 B 7
Morton (explorer), 1854, Greenland . . . . . 3 H 7
Morton Pinkeney, England..... 77 C 2
Morn (tribe), Africa . . . . . 112 O 9
Moruga River, Trinidad..... 68 L 7
Morurca (island), Oceanica ... 114 N 7
Morunya, Australia, est.1,240 .. 115 J 7
Morvan, Monts du, France .... 82 J 6
Morven, Australia . . . . . 115 H 5
Morven (Mt.), Scotland ..... 78 J 3
Morven Hills, Scotland ..... 78 J 3
Morvern (peninsula), Scotland.. 78 E 6
Morvi, British India, '91, 16,325 104 C 8
Morz Dagh (Mt.), Turkey in Asia . . . . . 101 L 3
Morzhegorskala, Russia ..... 96 H 3
Mosa (river), Belgium (see Meuse) . . . . . 84 F 8
Mosalsk, Russia, est.2,412 .... 97 K 4
Mosbach, Germany, '90, 3,220. 86 O 9
Mosbach (kreis), Germany, '90, 151,840 . . . . . 86 O 9
Mosbjerg, Denmark . . . . . 88 G 1
Moschetki, Russia . . . . . 97 G 3
Moschin, Germany, '95, 1,670.. 87 H 24
Moschopolis, Turkey in Europe 98 C 8
Moschudic, Africa . . . . . 113 G 3
Moschwe, Africa . . . . . 113 H 2
Mošiska, Austria . . . . . 89 O 2
Moscos, Middle (island), Burma 106 C 7
Moscos, Northern (island), Burma . . . . . 106 C 7
Moscos, Southern (island), Burma . . . . . 106 C 8

Moscou (government), Russia (see Moscow) ..... 97 L 4
Moscow, Russia, '97, 988,610.. 97 M 4
Moscow (government), Russia, '97, 2,433,356 ..... 97 L 4
Mosel (river), Germany..... 86 N 4
Mosel (river), Germany (on travel map) ..... 74 H 4
Mosel (river), Luxemburg..... 84 H 10
Moselle (river), France ..... 82 N 3
Moses Spring (Kalyubieh), Egypt ..... 110 S 5
Moses Spring (on Gulf of Suez), Egypt ..... 110 U 5
Mosgiel, New Zealand, '91, 1,-304; '96, est.1,500 .... 117 C 9
Moshaisk, Russia (see Mozhaisk) ..... 97 L 4
Moshette, South African Republic (see Kunwana) ..... 113 G 4
Moshi, Africa, n6,000 ..... 112 Q 11
Moshni, Russia ..... 97 H 7
Moshuane, Africa ..... 113 G 3
Mosita, Africa ..... 113 G 4
Mosjöen, Norway, '91, 1,162 ... 95 H 4
Moskau (government), Russia (see Moscow) ..... 97 L 4
Mosken (island), Norway ..... 95 H 3
Moskenes, Norway ..... 95 H 3
Moskenesö (island), Norway .. 95 H 3
Moskokhori, Greece, '89, 558.. 99 F 3
Mosköström (whirlpool), Norway ..... 95 H 3
Moskva, Russia (see Moscow).. 97 L 4
Moskva (river), Russia ..... 97 L 4
Moskwa (government), Russia (see Moscow) ..... 97 L 4
Moslavačka Gebirge (Mts.), Hungary ..... 89 H 6
Mosnang, Switzerland, '88, 229 91 J 2
Mosor (Mt.), Austria ..... 89 H 8
Mosora, Africa ..... 110 L 5
Mosquitia, District of, Honduras ..... 66 L 4
Mosquitia Coast, Nicaragua (see Mosquito Reservation) ..... 66 M 7
Mosquito Bay, Canada ..... 59 P 4
Mosquito Cays, Central America 66 N 5
Mosquito Gulf, Costa Rica ... 66 O 10
Mosquito Gulf, South America. 70 A 1
Mosquito Reservation (department), Nicaragua, '90, a20,-000 ..... 66 M 7
Mosquitos, Colombia ..... 70 C 3
Moss, Norway, '91, 8,030 ..... 95 G 7
Mossaka, Africa ..... 112 L 11
Mossâmedes, Africa, a2,000.... 112 K 14
Mossâmedes (district), Africa.. 112 K 14
Mossellay, Cape Colony, '91, 2,061 ..... 113 F 8
Mossel Bay, Cape Colony..... 113 F 8
Mossel Bay (district), Cape Colony, '91, 7,286 ..... 113 E 7
Mossel Bay, Spitzbergen ..... 3 N 9
Mossi (native state), Africa.... 111 F 7
Mosslende, Africa ..... 112 L 10
Mössingen, Germany ..... 86 Q 8
Mösskirch, Germany (see Messkirch) ..... 86 R 8
Mossley, England, '91, 14,162.. 76 J 5
Mos Sö (lake), Denmark ..... 88 F 4
Mossolo Grande, Africa ..... 112 K 13
Mossoro, Brazil ..... 71 K 4
Mosso Santa Maria, Italy..... 93 D 3
Mossuko, Muene, Africa ..... 112 L 14
Mostaganem, Algeria, '91, 15,-895 ..... 111 F 1
Mostar, Bosnia, '95, est.14,370 89 J 8
Mostardas, Brazil ..... 72 G 10
Mosty, Russia ..... 97 E 5
Mostywielkie, Austria ..... 89 Q 1
Mosul or Mozul, Turkey in Asia, a57,000 ..... 101 K 4
Mosul or Mozul (vilayet), Turkey in Asia, est.300,280.... 101 K 5
Mos Vig (bay), Denmark ..... 88 F 6
Mosviken, Norway ..... 95 G 5
Mota, Abyssinia, a3,000 ..... 110 Q 8
Mota, Cuba ..... 68 H 5
Mota, Puerto de (port), Cuba.. 68 H 5
Mota, Spain ..... 83 G 3
Motagua (river), Guatemala (see Rio Grande)..... 66 F 4
Motala, Sweden, '91, 2,715 .... 95 J 7
Motalat (Mt.), Chile ..... 72 C 12
Motane (island), Marquesas Is. 117 P 6
Mota or Sugarloaf Island, New Hebrides Islands ..... 117 J 7
Mothe (island), Fiji ..... 117 D 4
Mother and Child Mount, French Indo-China ..... 106 J 8
Motherwell (town), Scotland, '91, 18,726 ..... 78 E 2
Mothe - Sainte - Héraye, La, France ..... 80 F 6
Môtiers, Switzerland, '88, 992.. 91 B 4
Motihari, British India, '91, 13,108 ..... 104 K 6
Motir Island, Molucca Islands. 116 C 4
Motis, Quebec ..... 61 F 3
Motishin, Russia ..... 97 G 6
Motiti Island, New Zealand ... 117 F 3
Motito, Africa ..... 113 G 4
Motlatsa, Africa ..... 113 G 1
Motli (river), British India . . 105 P 10
Motomomo, Africa ..... 112 Q 15
Motovskii Gulf, Russia ..... 96 F 2
Motril, Spain, '87, 17,122 .... 83 J 8
Motru (river), Rumania..... 98 F 4
Motta di Livenza, Italy, '81, 1,614 ..... 93 N 3
Motte, French Indo-China..... 106 H 8
Motte Archard, La France .... 80 D 6
Motte-Beuvron, La, France.... 82 E 5
Motte-Chalançon, La, France... 81 L 8
Motterone, Monte (Mt.), Italy. 93 E 3
Motteville, France ..... 82 B 1
Möttlingen, Germany ..... 86 P 11
Möttling, Austria ..... 90 L 12
Möttnig, Austria ..... 90 K 11
Motucka, New Zealand, '96, a1,100 ..... 117 D 6
Motu-itl Islands, Marquesas Islands (see Hergest Rocks).... 117 P 6
Motukonea Channel, New Zealand ..... 117 H 8
Motukorea Island, New Zealand 117 H 8
Motul, Mexico ..... 64 P 7
Motupe, Peru ..... 70 A 5
Motutunga (island), Low Archipelago ..... 117 M 8
Mouchalagar Lake, Quebec .... 61 E 2
Mouchoir Bank, Bahama Islands 67 K 4
Mouden, Switzerland, '88, 2,149 91 C 4
Monille Point, Cape Colony.... 113 B 6
Moukden, Manchuria (see Mukden) ..... 107 L 2
Moulamein, Australia, a131 ... 115 G 6
Moule, Le, West Indies ..... 67 P 6
Moulins, France, '91, 22,665 .. 80 J 6
Moulins, France (on travel map) 74 F 5
Moulins-Engilbert, France .... 80 J 6
Moulins-la-Marche, France .... 82 B 3
Moulmein, Burma (see Maulmain) ..... 106 C 6
Moulsey (East and West), England, '91, 5,396 ..... 77 F 5
Moulsford, England ..... 77 C 4
Moulsoe, England ..... 77 E 2
Moulton (Northampton), England ..... 77 D 1
Moulton (Suffolk), England ... 77 J 1
Moung Mau, Burma ..... 106 D 3
Mount, Cape, Africa ..... 111 D 9
Mount, Scotland ..... 78 H 4
Mount Abong-abong, Sumatra.. 116 A 4
Mount Abu, British India..... 104 D 7
Mount Acheka, Africa ..... 112 P 10
Mount Acland, Australia ..... 115 G 7
Mount Actaeon, Saint Helena.. 109 E 7
Mount Adam, Falkland Islands, South America..... 72 F 14
Mount Adolphus Islands, Australia ..... 115 G 2
Mount Agdaldandye, Africa ... 110 T 8
Mount Agnes, British Columbia 63 F 3
Mountain Ash, Wales, '91, 17,-490 ..... 75 F 10
Mountain Grove (place), Ontario ..... 60 J 3
Mountain of the Moon, Brazil.. 70 F 3
Mountain River, Canada (see Liard River) ..... 63 F 1
Mountains in Eastern Hemisphere ..... 2 L 8
Mountains in Western Hemisphere ..... 2 D 8
Mountains of Carbery, Ireland. 79 C 8
Mountains of Messara, Crete .. 99 D 9
Mount Ajif, Africa..... 112 O 10
Mount Alaghez Russia ..... 96 H 7
Mount Alaheta, Africa ..... 110 R 7
Mount Alantika, Africa ..... 110 J 8
Mount Albano, Italy (see Monte Cavo) ..... 94 N 11
Mount Albert, New Zealand ... 117 G 9
Mount Albert, New Zealand, '96, a1,000 ..... 117 G 9
Mount Albert (place), Ontario. 60 F 3
Mount Albert Edward, New Guinea (British) ..... 116 H 2
Mount Alexander, South Australia ..... 115 F 2
Mount Alexander, Western Australia ..... 115 B 4
Mount Allott, Australia ..... 115 C 5
Mount Amagalon, Mongolia.... 107 K 2
Mount Amaye, Africa..... 112 K 11
Mount Anderson, Australia ... 115 C 3
Mount Andrew, Australia ..... 115 C 6
Mount Anglem, New Zealand.. 117 B 10
Mount Apo (volcano), Philippine Islands ..... 116 F 3
Mount Ararat, Asia ..... 101 L 3
Mount Arden, Australia ..... 115 F 6
Mount Arkle, Scotland ..... 78 G 3
Mount Arthur, New Zealand.. 117 D 6
Mount Arthur River, Australia. 115 F 3
Mount Aspiring, New Zealand. 117 C 8
Mount Athos, Turkey in Europe 98 G 8
Mount Atkinson, Australia .... 115 B 1
Mount Atlas, East India 18... 116 G 6
Mount Atys, Mongolia ..... 107 F 2
Mount Augustus, Australia .... 115 B 4
Mount-aux-Sources, Natal ..... 113 J 5
Mount Azucar, Santo Domingo. 68 F 6
Mount Baginse, Africa ..... 112 O 9
Mount Baines, Australia ..... 115 D 3
Mount Balbi, Solomon Islands. 117 H 4
Mount Baldwyn, Australia .... 115 F 4
Mount Baling, Borneo ..... 116 E 4
Mount Banilejo, Santo Domingo 68 E 6
Mount Bantal, Sumatra ..... 116 B 5
Mount Barker, Australia ..... 115 B 6
Mount Barker, Australia, a1,026 115 F 7
Mount Barlee, Australia ..... 115 D 4
Mount Barranca, Santo Domingo ..... 68 D 6
Mount Barre, Africa ..... 112 O 15
Mount Barrett, Australia..... 115 D 3
Mount Bartle Frere, Australia. 115 H 3
Mount Bates, Australia ..... 115 C 5
Mount Batkha, Mongolia ..... 107 J 2
Mount Bator, Dutch East India 116 E 6
Mount Battock, Scotland ..... 78 L 6
Mount Batu-Gapit, Sumatra... 116 A 4
Mount Bawang, Borneo ..... 116 C 4
Mount Bayaha, Haiti ..... 68 C 6
Mount Bazarjusi, Russia ..... 96 J 7
Mount Beemarang, Australia... 115 H 6
Mount Beerenberg, Arctic Region ..... 3 M 6
Mount Belgrano, Argentina ... 72 C 13
Mount Bellew, Ireland ..... 79 E 5
Mount Benoist, New Guinea (Dutch) ..... 116 J 5
Mount Blenao, Haiti ..... 68 C 5
Mount Bischoff, Australia, '91, 1,420 ..... 115 K 6
Mount Blackstairs, Ireland ... 79 H 6
Mount Blair, British Columbia. 63 E 4
Mount Blow-me-down, Labrador 59 S 5
Mount Blyth, Australia ..... 115 F 4
Mount Bogong, Australia..... 115 H 7
Mount Boddisno, Siberia ..... 100 N 2
Mountbodus, Ireland ..... 79 F 5
Mount Bonthain, Celebes..... 116 E 5
Mount Bornizet, Siberia ..... 100 R 4
Mount Bradshaw, Australia .... 115 D 3
Mount Brandon, Ireland ..... 79 A 7
Mount Brockman, Australia .. 115 B 4
Mount Brown, British Columbia 63 G 3
Mount Bruce, Australia ..... 115 B 4
Mount Bryant, Australia ..... 115 F 6
Mount Brydges, Ontario ..... 60 D 5
Mount Buffavento, Cyprus .... 101 E 5
Mount Bulloo, Australia ..... 115 G 5
Mount Bulpara, Australia .... 115 F 6
Mount Bur, Siberia ..... 100 N 2
Mount Bures, England ..... 77 K 3
Mount Buttfield, Australia .... 115 D 4
Mount Byelukha, Siberia ..... 100 L 4
Mount Cælian, Italy ..... 92 D 11
Mount Camoghè, Switzerland... 91 K 6
Mount Carmel, Palestine ..... 102 B 6
Mount Carmel, Quebec ..... 61 P 4
Mount Cassius, Turkey in Asia (see Akra) ..... 101 G 5
Mount Casuarina, Australia ... 115 D 2
Mount Cenerl, Switzerland .... 91 J 6
Mount Cenis Tunnel, France (on travel map) ..... 74 H 6
Mount Cervin, Switzerland..... 91 F 7
Mount Chagolo, China ..... 107 H 4
Mount Chamalhari, Bhutan..... 104 M 6
Mount Charles, Australia .... 115 E 5
Mountcharles, Ireland ..... 79 E 2
Mount Chasseron, Switzerland.. 91 B 4
Mount Chiga, Africa ..... 112 Q 14
Mount Chingis, Mongolia ..... 107 F 2
Mount Chokondo, Siberia ..... 100 O 4
Mount Churchman, Australia .. 115 B 5
Mount Clarkson, Australia..... 115 C 3
Mount Cleaver, Australia ..... 115 C 5
Mount Cockburn, Australia .... 115 D 3
Mount Collon, Switzerland ..... 91 E 7
Mount Connor, Australia ..... 115 E 5
Mount Cook, New Zealand .... 117 C 7
Mount Cooper, Australia ..... 115 F 6
Mount Cormeck, Newfoundland. 62 J 5
Mount Cotterll, Australia ..... 115 B 1
Mount Courtney, Australia .... 115 G 4
Mount Cucuracho, Santo Domingo ..... 68 D 6
Mount Cucuruchu, Santo Domingo ..... 68 E 5
Mount Cumbre, Santo Domingo. 68 E 5
Mount Cumming, Australia .... 115 C 5
Mount Dabasien, Africa ..... 112 P 10
Mount Dalrymple, Australia.... 115 H 4
Mount Daphabum, Burma ..... 106 C 1
Mount Daragumba, Africa .... 110 N 9
Mount Dardi-ola, Mongolia .... 107 F 1
Mount Darwin, Chile ..... 72 D 14
Mount Davis, Australia ..... 115 C 5
Mount Davis, Hongkong ..... 107 C 6
Mount de Argent, French Guiana ..... 71 G 3
Mount de la Crux, Santo Domingo ..... 68 F 6
Mount de los Muertos, Santo Domingo ..... 68 E 6
Mount Demavend, Persia ..... 103 D 3
Mount Dempo (volcano), Sumatra ..... 116 B 5
Mount Denezhkin, Russia ..... 96 L 3
Mount Denison, Australia .... 115 E 4
Mount Destruction, Australia.. 115 D 4
Mount Detekule, Manchuria ... 107 L 1
Mount Dhebdo, Africa ..... 112 S 9
Mount Diablo, Santo Domingo.. 68 F 6
Mount Diablotin, West Indies.. 67 P 7
Mount Dijis, Africa ..... 112 R 10
Mount Direction, Australia .... 115 K 6
Mount Divis, Ireland ..... 79 J 2
Mount Dolent, Switzerland .... 91 D 7
Mount Donda, Celebes ..... 116 F 4
Mount Dryander, Australia .. 115 H 3
Mount Dsholokom, Siberia ..... 100 O 2
Mount Dulit, Sarawak ..... 116 D 4
Mount Dzanak, Tibet ..... 107 E 4
Mount Earnslaw, New Zealand 117 B 8
Mount Ebal, Palestine ..... 102 C 7
Mount Eden, New Zealand..... 117 G 9
Mount Egmont (volcano), New Zealand ..... 117 E 4
Mount Ehrenberg, Egypt ..... 110 O 3
Mount Elbrus, Russia ..... 96 H 7
Mount Eldur, Africa ..... 110 S 9
Mount Elgon, Africa ..... 112 P 10
Mount Eliza, Australia ..... 115 C 2
Mount Ellery, Australia ..... 115 G 4
Mount Elliot, Australia ..... 115 H 3
Mount El Puerto, Santo Domingo ..... 68 D 6
Mount El Rubio, Santo Domingo 68 D 6
Mount Elvire, Australia ..... 115 B 4
Mount Emin Pasha, Kongo ... 112 O 10
Mount Enrelos Rios, Santo Domingo ..... 68 D 6
Mount Erang, Africa ..... 111 H 9
Mount Erer, Africa ..... 112 R 10
Mount Eryri, Wales (see Snowdon) ..... 76 D 6
Mount Esschr, Africa ..... 110 Q 7
Mount Evans, British Columbia 63 E 4
Mount Everard, British Columbia ..... 63 E 4
Mount Everest, Nepal ..... 104 L 5
Mount Exmouth, Australia .... 115 H 6
Mount Fairview, Australia .... 115 G 4
Mount Farady, Australia ..... 115 H 4
Mount Farewell, Australia .... 115 D 4
Mount Farmer, Australia .... 115 B 5
Mount Finke, Australia ..... 115 E 6
Mount Fisher, Australia ..... 115 F 4
Mount Fleming, Australia .... 115 F 2
Mount Forbes, Australia ..... 115 F 4
Mount Forbes, British Columbia 63 G 4
Mount Forest, Ontario, '91, 2,214 ..... 60 E 4
Mount Fort, Switzerland ..... 91 D 6
Mount Fox, British Columbia .. 63 H 4
Mount Franklin, New Zealand.. 117 D 6
Mount Freeling, Australia .... 115 F 5
Mount Frère, Cape Colony .... 113 J 6
Mount Gabriel, Ireland ..... 79 C 8
Mount Gambier, Australia, a3,-000 ..... 115 F 7
Mount Garub, Africa ..... 113 C 3
Mount Gede, Java ..... 116 C 6
Mount Gele, Switzerland ..... 91 E 7
Mount Generoso, Switzerland... 91 K 7
Mount George, Australia ..... 115 C 5
Mount Gerako, Greece ..... 99 G 2
Mount Gesha, Africa ..... 110 P 9
Mount Gilboa, Palestine ..... 102 C 7
Mount Giles, Australia ..... 115 E 4
Mount Gillivray, British Columbia ..... 63 G 3
Mount Godwin Austen, British India ..... 104 F 2
Mount Goodwin, Australia .... 115 E 2
Mount Gordo, Cape Verde Islands ..... 109 B 2
Mount Gordon, Australia ..... 115 B 6
Mount Gough, Hongkong ..... 107 D 6
Mount Gould, Australia ..... 115 B 5
Mount Guna, Abyssinia ..... 110 Q 8
Mount Halcon, Philippine Is... 116 F 2
Mount Halenkala, Hawaii ... 117 O 2
Mount Hamersley, Australia... 115 F 5
Mount Hamilton, Africa ..... 113 J 5
Mount Hampden, Africa ..... 112 O 15
Mount Hardy, Australia ..... 115 E 4
Mount Hardy, New Zealand .. 117 G 3
Mount Harris, Trinidad ..... 68 L 7
Mount Hawes, Australia ..... 115 C 6
Mount Head, Canada ..... 63 H 4
Mount Heales, Australia ..... 115 F 3
Mount Heng-shan, China ..... 107 J 5
Mount Hermon, Palestine (see Jebel esh Sheikh) ..... 102 D 5
Mount Hetherton, Australia .. 115 G 5
Mount Hochstetter, New Zealand ..... 117 D 7
Mount Hooker, Canada ..... 63 G 3
Mount Hopeless, Australia ... 115 H 6
Mount Hor, Turkey in Asia ... 101 F 7
Mount Horace, Australia ..... 115 D 3
Mount Horeb (place), Ontario.. 60 G 3
Mount Horrible, Australia .... 115 H 5
Mount Horru, Africa ..... 110 Q 9
Mount Hotham, Australia .... 115 H 7
Mount Humboldt, New Caledonia ..... 117 J 10
Mount Humla, Nepal ..... 104 H 4
Mount Humphries, Australia... 115 E 5
Mount Hutton, Australia ..... 115 H 5
Mount Ibanda, Africa ..... 112 O 11
Mount Ichara, Siberia ..... 100 R 4
Mount Ida, Australia ..... 115 C 5
Mount Ida, Greece (see Psiloriti) ..... 99 D 8
Mount Ida, Turkey in Asia ... 101 B 3
Mount Ikagogda, Manchuria .. 107 L 1
Mount Ilkburi, Manchuria ..... 107 L 1
Mount Illbillee, Australia ..... 115 E 5
Mount Imlay, Australia ..... 115 J 7
Mount Irmel, Russia ..... 96 L 5
Mount Irwin (place), Ontario .. 60 G 3
Mount Jackson, Australia ..... 115 B 6
Mount Jalapa, Santo Domingo.. 68 D 6
Mount James, Australia ..... 115 C 3
Mount Jorat, Switzerland ..... 91 C 5
Mount Junker, Kongo ..... 112 O 10
Mount Jurma, Russia ..... 96 L 4
Mount Kaba (volcano), Sumatra 116 B 5
Mount Kabru, Nepal ..... 104 L 6
Mount Kajeske, Africa ..... 110 M 7
Mount Kalanga, Cape Colony .. 113 H 6
Mount Kalem, Borneo ..... 116 E 5
Mount Kamalle, Africa ..... 110 K 8
Mount Kamkl, Persia ..... 103 A 1
Mount Kaud, British India .... 104 A 4
Mount Kanda, Manchuria ..... 107 N 1
Mount Kaparil, Borneo ..... 116 E 5
Mount Kapogo, Santa Cruz Is.. 117 J 7
Mount Kassoma, Africa ..... 110 Q 7
Mount Kaufmann, Turkestan .. 103 P 1
Mount Kellett, Hongkong ..... 107 D 6
Mount Kenja, Africa ..... 112 Q 11

Mount Kenneth, Australia .... 115 B 5
Mount Khavona, Siberia ..... 100 N 2
Mount Khmell, Russia ..... 96 L 4
Mount Khusyta, Mongolia .... 107 L 1
Mount Kilbara, Kongo ..... 112 N 13
Mount Kienlen, Abyssinia .... 110 Q 8
Mount Kilber-alin, Mongolia .. 107 K 2
Mount Kilimanjaro, Africa .... 112 Q 11
Mount Kinabalu, North Borneo (British) ..... 116 E 3
Mount King, Australia ..... 115 H 5
Mount Klabat (volcano), Celebes 116 F 4
Mount Kolodo-ula, Chinese Empire ..... 107 D 1
Mount Kok-dzurek, Mongolia .. 107 E 1
Mount Kollo, Abyssinia ..... 110 Q 8
Mount Konkyr, China ..... 107 G 3
Mount Konzhakovskii, Russia.. 96 L 4
Mount Korinchi (volcano), Sumatra ..... 116 B 5
Mount Kosciusko, Australia .. 115 H 7
Mount Kremlin, Tibet ..... 107 D 3
Mount Krikelo, Greece ..... 99 O 7
Mount Kuleku, Mongolia ..... 107 L 1
Mount Kulhakangri, British India ..... 104 N 5
Mount Kunchinjinga, British India ..... 104 M 6
Mount Kurkula, Greece ..... 99 G 7
Mount Kyemerup, Australia .. 115 B 6
Mount Labouchere, Australia .. 115 B 4
Mount Lacy, French Indo-China ..... 106 F 4
Mount la Hotte, Haiti ..... 68 A 7
Mount Lambir, Brunei ..... 116 D 4
Mount Latmmas, Solomon Islands 117 K 5
Mount Lang, Australia ..... 115 H 3
Mount Lari, Tibet ..... 107 F 4
Mount Latimojong, Celebes .... 116 E 5
Mount Lawu, Java ..... 116 D 6
Mount Leach, Australia ..... 115 H 3
Mount Lebanon, Turkey in Asia (see Jebel Lllunan) ..... 102 C 4
Mount Leinster, Ireland ..... 79 H 6
Mount Leisler, Australia .... 115 D 4
Mount Lekakisera, Africa .... 112 P 10
Mount Lelmis, Africa ..... 112 S 9
Mount l'Enfer, Trinidad ..... 68 K 7
Mount Liebig, Australia ..... 115 E 4
Mount Lindsay (New South Wales), Australia ..... 115 H 6
Mount Lindsay (New South Wales), Australia ..... 115 J 5
Mount Lindsay, British Columbia ..... 63 G 3
Mount Lindsay, Western Australia ..... 115 B 6
Mount Liutang, Borneo ..... 116 E 5
Mount Lobetob, Dutch East India ..... 116 F 6
Mount Logan, Canada ..... 63 A 1
Mount Logsig, Philippine Is.... 116 F 1
Mount Lokon (volcano), Celebes 116 F 4
Mount Lombok, Dutch East India ..... 116 E 6
Mount Longashek, Siberia .... 100 M 2
Mount Longonot, Africa ..... 112 Q 11
Mount Lorne, Canada ..... 63 C 1
Mount Lorquin, French Guiana. 71 G 3
Mount Lozier, Canada ..... 63 H 1
Mount Lubu, Sumatra ..... 116 A 4
Mount Lusc, Sumatra ..... 116 A 4
Mount Lycabettus, Greece .... 99 P 1
Mount Lyell, Australia ..... 115 G 6
Mount Macpherson, Australia.. 115 C 4
Mount Madden, Australia .... 115 C 6
Mount Malu, Brunei ..... 116 E 4
Mount Manadar, Santo Domingo 68 E 6
Mount Maan, Australia ..... 115 E 4
Mount Mara, Manchuria ..... 107 M 1
Mount Maraguaca, Venezuela .. 70 D 3
Mount Maras, Dutch East India ..... 116 C 5
Mount Margaret, South Australia ..... 115 F 5
Mount Margaret, Western Australia ..... 115 B 4
Mount Martha, Australia .... 115 C 3
Mount Marud, Brunei ..... 116 E 4
Mount Mary, Australia ..... 115 B 1
Mount Masherbrum, British India ..... 104 F 2
Mount Mayon (volcano), Philippine Islands ..... 116 F 2
Mount McIntyre, Australia .... 115 G 4
Mount Melaule, Natal ..... 113 K 5
Mountmellick, Ireland, '91, 2,623 79 G 5
Mount Mendif, Africa ..... 110 K 8
Mount Merapi, Sumatra ..... 116 B 5
Mount Merbabu, Java ..... 116 D 6
Mount Meru, Africa ..... 112 Q 11
Mount Minto, Borneo ..... 116 D 5
Mount Misene, Africa ..... 110 O 7
Mount Misery, Gibraltar .... 83 Q 7
Mount Misery, West Indies ... 67 O 6
Mount Mitchell (Queensland), Australia ..... 115 J 5
Mount Mitchell, Western Australia ..... 115 B 7
Mount Mitchie, Canada ..... 63 C 1
Mount Mogu, Africa ..... 110 R 7
Mount Momotombo, Nicaragua.. 66 J 7
Mount Moore, Australia ..... 115 C 5
Mount Morgan, Australia .... 115 J 4
Mount Morphett, Australia .... 115 F 4
Mount Morris, Australia ..... 115 E 5
Mount Morrison, Japan ..... 108 L 7
Mount Msemseni, Tunis ..... 111 J 2
Mount Mtonia, Africa ..... 112 P 14
Mount Mudge, Australia ..... 115 H 4
Mount Mueller, Australia ..... 115 E 3
Mount Maktor, Manchuria .... 107 K 1
Mount Müller, Australia ..... 115 D 3
Mount Murchison, Australia.... 115 B 5
Mount Murchison, Canada ..... 63 C 3
Mount Muria, Java ..... 116 D 6
Mount Murray, Australia ..... 115 B 4
Mount Mussall, Africa ..... 110 R 7
Mount Nairn, Australia ..... 115 B 5
Mount Narryer, Australia .... 115 B 5
Mount Nelson, British Columbia 63 G 4
Mountnessing, England ..... 77 J 4
Mount Ngenges, Dutch East India ..... 116 E 6
Mount Niauba, Africa ..... 110 M 8
Mount Nimi, Africa ..... 112 Q 11
Mount Njaro, Africa ..... 112 Q 10
Mount Noir, Haiti ..... 68 C 7
Mount Norris Bay, Australia... 115 E 2
Mount Nugent, Ireland ..... 79 G 4
Mount Nusa Hell, Moluccn Is.. 116 H 5
Mount of Offense, Palestine.... 102 C 3
Mount of Olives, Palestine.... 102 D 2
Mount Okonyenye, Africa..... 113 B 1
Mount Olga, Australia..... 115 E 5
Mount Olinthus, Australia..... 115 F 6
Mount Omash, Africa ..... 112 L 16
Mount Ophir, Sumatra ..... 116 B 4
Mount Oyongeama, Africa..... 112 K 16
Mount Paisley, Australia..... 115 E 6
Mount Palgrave, Australia..... 115 B 4
Mount Palmerston, British Columbia ..... 63 E 4
Mount Pandan, Borneo ..... 116 C 4
Mount Panie, New Caledonia... 117 H 10
Mount Parker, Hongkong..... 107 E 6
Mount Parmasang, Sumatra.... 116 C 5
Mount Payne, Chile ..... 72 C 14
Mount Peligre, Haiti ..... 68 C 6
Mount Peron, Australia ..... 115 A 6
Mount Perry, Australia ..... 115 J 5
Mount Petermann, Greenland... 3 K 7
Mount Peyton, Newfoundland... 62 J 5
Mount Phan-shan, China ..... 107 N 6
Mount Phillips, Australia .... 115 B 4
Mount Pilatus, Switzerland.... 91 G 4
Mount Pleureur, Switzerland... 91 E 6
Mount Pluto, Australia ..... 115 H 5
Mount Powell, Australia..... 115 F 4
Mount Prosser, Australia..... 115 H 4
Mount Pu, Borneo ..... 116 C 4
Mount Ragged, Australia ..... 115 C 6
Mount Raleigh, Canada ..... 59 S 3
Mount Ramsay, Australia .... 115 E 2
Mountrath, Ireland,'91, 1,650... 79 F 5
Mount Raun, Java ..... 116 D 6
Mount Rawlinson, Australia... 115 F 6
Mount Remarkable, Australia.. 115 F 6
Mount Rigny, Greenland ..... 3 L 8
Mount Robinson, Australia..... 115 C 4
Mount Rodell, British Columbia 63 E 4
Mount Rodney, British Columbia 63 E 4
Mount Rokka (volcano), Dutch East India ..... 116 F 6
Mount Romba (volcano), Dutch East India ..... 116 F 6
Mount Ross, Saint Helena..... 109 E 7
Mount Rouis, Haiti ..... 68 C 6
Mount Ruapehu, New Zealand.. 117 F 5
Mount Rucillo, Santo Domingo. 68 E 6
Mount Russell, Western Australia ..... 115 C 5
Mount Russell, Western Australia ..... 115 D 4
Mount Sabana, Haiti ..... 68 C 7
Mount Sabine, Australia..... 115 F 6
Mount Sacripante, Philippine Islands ..... 116 G 2
Mount Sahend, Persia ..... 103 B 2
Mount Saint Patrick (place), Ontario ..... 60 J 2
Mount Samuel, Australia..... 115 E 3
Mount Sandiman, Australia.... 115 A 4
Mount Sanford, Australia..... 115 D 3
Mount Sanga, Africa ..... 112 J 11
Mount San Marcos, Honduras.. 66 J 6
Mount San Salvatore, Switzerland ..... 91 J 7
Mount Saputan (volcano), Celebes ..... 116 F 4
Mount Sarmiento, Chile ..... 72 C 14
Mounts Bay, England ..... 75 B 13
Mount Schweinfurt, Kongo..... 112 O 10
Mount Sea View, Australia..... 115 J 6
Mount Semeru, Java..... 116 D 6
Mount Sergison, Australia ..... 115 E 2
Mount Serle, Australia..... 115 F 6
Mount Shabata, Africa ..... 110 Q 8
Mountshannon, Ireland ..... 79 D 6
Mount Shansta, Siberia ..... 100 Q 4
Mount Shapkamonomakh, Tibet. 107 E 3
Mount Shau, Africa ..... 112 R 9
Mount Shenton, Australia ..... 115 C 5
Mount Shillinglaw, Australia... 115 E 3
Mount Siao-wutai, China ..... 107 J 3
Mount Siblat, Sumatra ..... 116 B 5
Mount Sillnda, Africa ..... 113 L 1
Mount Silvio, Switzerland (see Matterhorn) ..... 91 F 7
Mount Singleton, Australia .... 115 D 4
Mount Sir Thomas, Australia... 115 E 5
Mount Skene, Australia ..... 115 D 4
Mount Slamat, Java ..... 116 C 6
Mount Smith, Africa ..... 110 P 9
Mount Snikarba, Africa ..... 110 Q 6
Mount Soclamo, Dutch East India ..... 116 F 6
Mount Sonnololi, Africa..... 111 D 8
Mount Soro Manat, Dutch East India ..... 116 E 6
Mount Sowera, Africa ..... 110 Q 7
Mount Squires, Australia ..... 115 D 5
Mount Stanley, Australia ..... 115 E 4
Mount Steere, Australia ..... 115 B 4
Mount Stewart, Cape Colony .. 113 G 7
Mount Stewart (place), Prince Edward Island ..... 62 G 3
Mount Stirling, Australia .... 115 B 6
Mount Stokes, Argentina..... 72 C 14
Mount Sturt, Australia ..... 115 E 6
Mount Suckling, New Guinea (British) ..... 116 J 3
Mount Sylvestre, Newfoundland 62 J 5
Mount Sylvia, Africa ..... 113 B 3
Mount Sylvia, Japan ..... 108 L 7
Mount Tagareff, Turkestan..... 103 G 1
Mount Tai-pai, China ..... 107 H 4
Mount Tajem, Dutch East India ..... 116 C 5
Mount Talbot, Ireland ..... 79 E 5
Mount Tamana, Trinidad ..... 68 L 7
Mount Tangkamus, Sumatra... 116 B 6
Mount Tebang, Borneo ..... 116 D 4
Mount Tembo, Africa ..... 112 K 10
Mount Tenfe, Africa..... 112 R 10
Mount Ternata, Africa ..... 111 D 3
Mount Testar, Australia..... 115 G 4
Mount Thung-shan, China..... 107 N 6
Mount Thirsty, Australia ..... 115 C 6
Mount Thomas, Australia..... 115 H 3
Mount Thompson, Australia.... 115 E 5
Mount Tina, Santo Domingo... 68 E 6
Mount Tjirtaal, Java..... 116 C 6
Mount Tolbrunup, Australia... 115 B 6
Mount Torigino, Africa ..... 112 P 11
Mount Tourouu, French Guiana 71 G 3
Mount Trieste, Argentina..... 72 D 12
Mount Troodos, Cyprus ..... 101 E 5
Mount Tucuteche, Trinidad..... 68 L 7
Mount Tukala, Celebes..... 116 F 5
Mount Tumaha, Moluccn Islands 116 G 5
Mount Turgat, East Turkestan. 107 B 2
Mount Turnbull, Australia..... 115 E 4
Mount Tutoko, New Zealand... 117 B 8
Mount Udor, Australia..... 115 E 4
Mount Ufty, Russia ..... 96 M 2
Mount Ujum, Costa Rica..... 66 M 10
Mount, Plar Bulu, Sarawak... 116 D 4
Mount Ultima, Australia..... 115 F 4
Mount Ulu, Africa ..... 112 Q 11
Mount Uniacke Station, Nova Scotia ..... 62 F 5
Mount Valdesia, Santo Domingo 68 E 7
Mount Verldud, Siberia..... 100 Q 4
Mount Verdon, Australia..... 115 G 4
Mount Vernon, Ontario ..... 60 E 4
Mount Vesuvius (volcano), Italy 94 A 13
Mount Vesuvius (volcano), Italy (on local map) ..... 94 T 9
Mount Victor, Australia ..... 115 F 6
Mount Victoria, British Columbia ..... 63 F 4
Mount Vizors, Australia..... 115 B 4
Mount Vlminal, Italy..... 92 D 11
Mount Virchow, Australia..... 115 B 4
Mount Voma, Fiji ..... 117 B 3
Mount Warburton, Australia... 115 E 3
Mount Weityu, Africa ..... 112 Q 11
Mount Weld, Australia..... 115 C 5
Mount William, Australia..... 115 B 6
Mount Wilson, Australia..... 115 D 4
Mount Winnecke, Australia.... 115 F 4
Mount Wollaston, Australia ... 115 E 3
Mount Woodcock, Australia.... 115 E 3
Mount Woolon, Australia..... 115 J 6
Mount Woscho, Africa..... 110 Q 9
Mount Wuchl, China ..... 107 H 7
Mount Yamura, Sumatra ..... 116 A 3
Mount Yasowa (volcano), New Hebrides Islands..... 117 K 9
Mount Yeatman, Australia..... 115 G 5
Mount Yenkina, Africa ..... 111 D 8
Mount Young, Australia ..... 115 F 3
Mount Yule, New Guinea (British) ..... 116 H 2
Moura, Brazil ..... 70 E 4
Móura, Portugal, '78, 5,614.... 83 E 6
Mourilyan Harbor, Australia... 115 H 3
Mourmelon, France ..... 82 J 2
Mourmelon, France (on travel map) ..... 74 G 4
Mourne, Lake, Ireland..... 79 F 2
Mourne, River, Ireland ..... 79 G 2
Mourne Beg, River, Ireland.... 79 F 2
Mourne Mountains, Ireland..... 79 K 3
Mouroux, France ..... 82 F 3
Mourzouk, Africa (see Murzuk). 110 K 4
Mousa (Island), Scotland..... 78 N 3
Mouscron, Belgium, '90, 13,764 84 B 7
Mousson, Pont-à, France, '91, 11,595 ..... 82 M 3
Moustiers, France ..... 81 M 9
Moutliers, France (see Montiers) ..... 81 M 7
Mouth of the Seine, France ... 80 E 3
Mouths of Po, Italy ..... 93 N 5
Mouths of the Danube, Rumania 98 M 3
Mouths of the Neva, Russia.... 97 D 9
Mouths of the Volga, Russia.... 96 J 6
Moutier, Switzerland, '88, 1,817 91 D 3
Moutier or Münster Thal (valley), Switzerland ..... 91 E 3
Moutiers, France ..... 81 M 7
Moutiers, France (on travel map) ..... 74 H 6
Moutiers-les-Maufaits, France.. 80 D 6
Mouton, River Sault au, Quebec 61 P 1
Mouvette (river), France ..... 82 C 3
Mouy, France ..... 82 E 2
Mouzon, France ..... 82 L 1
Mouzon (river), France ..... 82 M 4
Mov, Denmark ..... 88 G 3
Movida, Cuba ..... 68 F 2
Moville, Ireland, '91, 1,217.... 79 G 1
Mowamid, Kongo ..... 112 O 10
Mowan, British India ..... 104 B 8
Mowbray, Cape Colony, '91, 3,098 ..... 113 B 6
Mowee, Hawaii (see Maui).... 117 O 2
Moxa (Indian tribe), Bolivia (see Mojos) ..... 70 E 6
Moxos (Indian tribe), Bolivia (see Mojos) ..... 70 E 6
Moxoto, River, Brazil ..... 71 K 5
Moy, France ..... 82 G 1
Moy, Ireland, '91, 494..... 79 H 3
Moya, Spain ..... 83 L 5
Moyene, Africa ..... 113 H 6
Moyenneville, France ..... 82 F 2
Moyet, Africa ..... 111 C 6
Moyeuvre, Gross, Germany, '90, 5,410 ..... 86 O 3
Moynalty, Ireland ..... 79 H 4
Moyobamba, Peru, a10,000.... 70 B 5
Moyola River, Ireland..... 79 H 2
Moy River, Ireland ..... 79 C 3
Moys, Germany ..... 86 K 21
Moz, Porto de, Brazil ..... 71 G 4
Mozambique, Africa, a7,000.... 112 R 14
Mozambique (province), Africa. 112 Q 14
Mozambique Channel, Africa .. 109 K 7
Mozambique Current, Indian Ocean ..... I V 12
Mozdok, Russia, est.13,286 ... 96 H 7
Mozhaisk, Russia, est.4,640 ... 97 L 4
Mozsony (comitat), Hungary,'90, 85,050 ..... 89 J 4
Mozufferungger, British India (see Muzaffarnagar) ..... 104 F 5
Mozufferpore, British India (see Muzaffarpur) ..... 104 K 6
Mozul or Mosul, Turkey in Asia, a57,000 ..... 101 K 4
Mozul or Mosul (vilayet), Turkey in Asia, a300,280 ..... 101 K 5
Mozyr, Russia, est.11,089 .... 97 G 5
Mozzano, Borgo a, Italy..... 93 J 7
Mpala, Kongo ..... 112 O 12
Mpalera, Africa ..... 112 N 15
Mpama (river), Africa ..... 112 K 11
Mpandadji, Africa ..... 112 R 13
Mpando, Africa ..... 112 J 11
Mparawe, Africa ..... 112 P 14
Mpashi, Africa ..... 112 L 15
Mpassu, Africa ..... 112 P 15
Mpemba's, Africa ..... 112 P 14
Mpimbue, Africa ..... 112 O 12
M'Po, Kongo ..... 112 M 10
Mpoko, Africa ..... 110 M 9
Mpombo, Africa ..... 112 L 11
Mponda, Africa ..... 112 P 14
Mpororo (region), Africa..... 112 O 11
Mpota, Kongo ..... 112 O 12
Mpozcho, Kongo ..... 112 M 10
Mprachami, Greece ..... 99 P 3
Mpuemu, Africa ..... 112 Q 13
Mpueto, Kongo ..... 112 O 13
Mpumba, Africa ..... 112 K 10
Mpwapwa, Africa ..... 112 Q 12
Mrcznica (river), Hungary .... 90 L 13
Mrkopalj, Hungary ..... 90 K 13
Mrogoro, Africa ..... 112 Q 12
Mrotschen, Germany, '95, 2,022 87 F 26
Mrsani, Rumania ..... 98 F 5
Mruli, Africa ..... 112 P 10
Mrzyglod, Austria ..... 89 O 2
Msab, Wady, Algeria ..... 111 H 2
Msalaia, Africa ..... 112 P 11
Msalo River, Africa ..... 112 Q 14
Msaratah, Africa (see Misratah) 110 K 2
Msassa, Kongo ..... 112 N 13
Mscheno, Austria ..... 90 K 3
Msemsem, Mount, Tunis ..... 111 J 2
Msenga Mountains, Africa..... 112 P 13
Msenge, Kongo ..... 112 N 11
Msire, Africa ..... 112 O 14
Msiri, Kongo ..... 112 O 14
Msisima, Africa ..... 112 R 12
Msoa, Kongo ..... 112 N 13
Msoro, Africa ..... 112 P 14
Msozi, Africa ..... 112 P 11
Mssaucssi, Africa ..... 112 Q 13
Msta (river), Russia ..... 97 J 2
Mstislavl, Russia, '93, est. 8,799 ..... 97 H 4
Msuah, Africa..... 112 Q 12
Msuata, Kongo ..... 112 L 11
Msuva, Africa ..... 112 Q 15
Mszaua, Austria ..... 89 M 2
Mszczonow, Russia, est.5,526.. 97 C 6
Mtarika, Africa ..... 112 Q 13
Mtarika, Africa ..... 112 Q 14
Mtchlimba, Africa ..... 112 Q 13
Mtemna bu Shelbla, Africa .... 111 E 4
Mtepwesi River, Africa ..... 112 Q 14
Mtonia, Mount, Africa ..... 112 P 14
Mtoro, Kwa, Africa ..... 112 O 14
Mtowa, Kongo ..... 112 O 12
Mtsensk, Russia, '93, est.16,318 97 L 5
Mtumbi, Kongo ..... 112 N 11
Mtumula, Africa ..... 112 Q 15
Mua (Mt.), Samoa ..... 117 A 1
Muaba, Kongo ..... 112 N 13
Muaguasini, Africa ..... 112 Q 11
Mualakah, Turkey in Asia..... 102 D 4
Mualiteh, Turkey in Asia, a6,000 ..... 101 C 2
Muana, Africa ..... 112 N 14
Muana, Brazil ..... 71 H 4
Muang Kanchanadit, Siam (see Bandon) ..... 106 D 10
Muar, Kualla (river), Straits Settlements ..... 105 N 16
Muara Dua, Sumatra..... 116 B 5

Muata Kumbana, Kongo..... 112 L 12
Muatoa Museruyo, Africa ..... 112 M 12
Mubarakpur, British India..... 104 D 5
Mubi, Africa ..... 110 K 8
Mubl (trilo), Africa ..... 110 L 7
Mubulun, Mongolia ..... 107 J 1
Much, Austria ..... 89 H 8
Much, Germany ..... 86 L 5
Muchabber, El, Oman..... 102 M 5
Muchanis, Bolivia ..... 70 D 7
Muchegan, Persia ..... 103 D 5
Müchein, Germany, '95, 1,641.. 86 K 14
Much Hadham, England ..... 77 H 3
Muchinga Mountains, Africa .. 112 O 14
Muchito Alupumbo, Kongo..... 112 M 12
Much Wenlock, England, '91, 15,703 ..... 76 G 7
Much Woolton, England, '91, 4,545 ..... 76 Q 3
Muck, Port, Ireland ..... 79 K 2
Muck (Island), Scotland, '91, 48 78 D 6
Muckanagh, Lake, Ireland ..... 79 C 6
Muckenna, Argentina ..... 72 E 10
Mucking, England ..... 77 J 5
Muckle Roe (Island), Scotland, '91, 213 ..... 78 M 2
Muckno Lake, Ireland ..... 79 H 3
Muckross Lake, Ireland..... 79 B 7
Muco, Rio (river), Colombia.... 70 C 3
Mucuim, Rio (river), Brazil.... 70 E 5
Mucujahy, Rio (river), Brazil.. 70 E 3
Mucury, Rio (river), Brazil.... 71 K 7
Mudu, Monte (Mt.), Spain..... 83 O 8
Mudania, Turkey in Asia, a10-000 ..... 101 C 2
Mudan River, Manchuria ..... 107 M 1
Muddebihal, British India ..... 105 F 11
Muddy Creek, Canada ..... 63 G 2
Mudeito (tribe), Africa ..... 110 R 8
Mudge, Mount, Australia ..... 115 H 4
Mudgee, Australia, a3,000..... 115 H 6
Mudi, Madagascar ..... 112 R 12
Mud Islands, Australia ..... 115 B 2
Mudjar, Turkey in Asia, a3,000 101 F 3
Mudki, British India ..... 104 E 4
Mud River, British Columbia.. 63 D 2
Mudtol, British India ..... 105 E 11
Mudug, Africa ..... 110 S 9
Mudumbiu, Africa ..... 110 L 8
Mudurli, Turkey in Asia, a5,000 101 D 2
Mud Whar, England ..... 76 M 1
Muel, Spain ..... 83 M 3
Muela de Arcs (Mt.), Spain ... 83 M 4
Muelle, Costa Rica..... 66 L 9
Mueller, Mount, Australia..... 115 E 3
Muen, French Indo-China ..... 106 F 4
Muenda, Africa ..... 112 K 11
Muene Dumba, Africa..... 112 L 14
Muene Dumba, Africa..... 112 L 15
Muene Katiba, Africa ..... 112 L 14
Muene Kuando, Africa ..... 112 L 14
Muene Kwako, Kongo ..... 112 L 12
Muene Luanjo, Africa ..... 112 L 14
Muene Molomo, Africa ..... 112 L 14
Muene Mossuko, Africa ..... 112 L 14
Muene Mutupa, Africa ..... 112 M 14
Muene-Ndinga, Kongo..... 112 L 12
Muene Puto Kassongo, Kongo.. 112 L 12
Muene-Rangi, Africa ..... 112 L 13
Muéo, New Caledonia ..... 117 H 10
Muerta Island, Nicaragua ..... 66 C 8
Muertos, Cayos de los (islands), Cuba ..... 68 G 3
Muertos, Cayo de (Island), Porto Rico ..... 68 J 2
Muertos, Mount de los, Santo Domingo ..... 68 E 6
Muertos Mountains, Santo Domingo ..... 68 F 6
Muff, Ireland ..... 79 G 1
Mufga, El, Africa (see Aderag) 111 C 5
Muftiu, Rumania ..... 98 K 3
Mugadzhar Mountains, Central Asia ..... 100 H 4
Mugan, Plain of, Asia ..... 101 N 3
Muganli, Russia ..... 101 M 2
Muganly, Russia ..... 101 L 2
Mugello (district), Italy ..... 93 K 7
Mügeln, Germany, '95, 2,654... 86 K 17
Mugford, Cape, Labrador ..... 59 S 5
Muggendorf, Germany ..... 86 N 13
Muggi, Africa ..... 112 O 9
Muggia, Austria ..... 90 H 12
Mugglo, Switzerland ..... 91 K 7
Mughallbin, British India..... 104 B 7
Mughanieh, Wady, Turkey in Asia ..... 102 D 5
Mughar, El, Turkey in Asia... 102 C 6
Mughli, Turkey in Asia ..... 101 M 7
Mughla, Turkey in Asia, a12,-000 ..... 101 C 4
Mughu, Persia ..... 103 F 7
Mugia, Spain, '87, 6,365..... 83 C 1
Mugliana, Crete ..... 99 F 8
Mugnano, Italy, '81, 4,182..... 94 S 8
Mugo, Monte, Spain ..... 83 F 2
Mugron, France ..... 81 E 9
Muhajan, British India ..... 104 E 5
Muhajeh, El, Turkey in Asia.. 102 E 6
Muhamba, Africa ..... 112 Q 12
Muhambwe (region), Africa... 112 P 12
Muhatala, Africa ..... 112 P 12
Muhanwat, Wady el, Palestine. 102 C 10
Muhina Miketo, Kongo ..... 112 O 12
Mühl (river), Austria ..... 90 J 7
Mühlbach (Salzburg), Austria .. 90 E 9
Mühlbach (Salzburg), Austria.. 90 F 9
Mühlbach (Tyrol), Austria..... 90 D 10
Mühlbach, Hungary, '90, 6,692. 89 P 6
Mühlberg, Germany, '95, 3,533.. 86 K 17
Mühldorf, Germany, '90, 2,938. 86 Q 15
Mühldorf, Germany (on travel map) ..... 74 L 4
Mühlehorn, Switzerland, '88, 232 91 K 3
Mühlen Berg (Mt.), Germany.. 87 J 30
Mühlenteth (arm of river), Germany ..... 87 M 30
Mühlenkamp, Germany ..... 87 L 32
Mühlenwerder, Germany..... 87 L 30
Mühlgraben, Russia ..... 97 D 3
Mühlhausen, Austria ..... 90 J 5
Mühlhausen, Germany, '95, 30,-113 ..... 86 K 11
Mühlhausen, Germany, '95, 2,240 ..... 87 D 30
Mühlhausen, Germany (see Mülhausen) ..... 86 R 5
Mühlhausen, Germany (on travel map) ..... 74 K 3
Mühlheim, Germany (see Mülheim) ..... 86 N 5
Mühlthal, Germany ..... 86 Q 13
Muhongo, Africa ..... 112 L 13
Muhushu, Africa ..... 112 M 15
Mula Jisa, Lake, Africa ..... 110 P 7
Muichi, Kongo ..... 112 N 12
Muick, Loch (lake), Scotland.. 78 K 6
Muiden, Netherlands (commune), '94, est.2,117 ..... 84 F 4
Mui Dong, Cape, French Indo-China ..... 106 H 5
Muilren (Mt.), Ireland ..... 79 B 4
Muinoa (well), Algeria ..... 111 G 3
Muirkirk (town), Scotland, '91, 3,329 ..... 78 H 8
Muisne, Ecuador ..... 70 A 3
Muitato, Venezuela ..... 70 E 2
Muizenberg, Cape Colony ..... 113 B 7
Muizenberg (Mt.), Cape Colony 113 B 7
Muizenberg Salt Vley (pool), Cape Colony ..... 113 B 7
Muizon, France ..... 82 H 2
Mujamela, Ras (cape), Turkey in Asia ..... 102 H 9
Mujedda, Khurbet-el-, Palestine 102 C 7
Mujeidel, Turkey in Asia ..... 102 E 6
Mujeidil, El, Palestine..... 102 B 7
Mujeres, Isla (island), Mexico. 64 P 7
Mujpur, British India..... 104 D 8
Mujra, Gerara, Africa..... 110 L 4
Mukalombo, Kongo ..... 112 N 12
Mukano, Kongo ..... 112 L 11
Mukayir Ruins, Turkey in Asia 101 L 7
Muk Buna, Africa ..... 112 R 10
Mukden, Manchuria, '87, 250,000 107 L 2
Muk Dahan, Bang, Siam..... 106 G 6
Muker, England ..... 76 H 4
Mukhalid, Palestine ..... 102 B 7
Mukh-I Surkh, Kuh (Mt.), Persia ..... 103 H 5
Mukhtarah, Turkey in Asia ... 102 C 5
Mukikakxi, Russia ..... 96 K 4
Mukikamu, Kongo ..... 112 M 11
Mukisanti, Kongo ..... 112 L 12
Mukotu, Mongolia ..... 107 H 1
Muk Su (river), Bokhara..... 103 O 1
Muktar, Africa ..... 110 L 3
Muktiaath, Nepal ..... 104 J 5
Muktor, Mount, Manchuria .... 107 K 1
Muktsar, British India ..... 104 E 4
Mukula, Africa ..... 112 K 12
Mukungi, Kongo ..... 112 M 12
Mukunba, Africa ..... 112 L 14
Mukupi, Kongo ..... 112 O 10
Mukur, Afghanistan ..... 103 M 4
Mukurru Bunkeiu, Kongo..... 112 N 13
Mukutta, Nahr-el- (river), Palestine ..... 102 B 7
Mul, Jebel (Mt.), Africa ..... 110 M 7
Mul, British India ..... 105 G 9
Mula (river), British India..... 105 E 10
Mula, Cuba ..... 68 K 3
Mula, Spain, '87, 10,768 ..... 83 L 6
Mul Adam, Algeria ..... 111 H 2
Mulabacen (Mt.), Spain ..... 83 J 7
Mulambe, Africa ..... 112 Q 15
Mulandi, Africa ..... 112 N 14
Mulapumok, French Indo-China 106 H 8
Mulapumok, Siam ..... 106 G 7
Mulassa, Arabia ..... 101 J 6
Mulata, Ensenada de la (bay), Cuba ..... 68 B 1
Mulatas Archipelago, Colombia 70 B 2
Mulazzo, Italy ..... 93 G 6
Mulchen, Chile, '85,. 7,958..... 72 C 11
Muldo, Freiberger (river), Germany ..... 86 L 17
Mulde (river), Germany..... 85 J 15
Muldoanlch (island), Scotland. 78 B 6
Muldszen, Germany ..... 87 C 33
Mulege, Mexico ..... 64 C 4
Muleі-el-Ghandus, Africa ..... 111 G 3
Mulemba, Kapenda Ka, Africa. 112 L 13
Mulendo, Africa ..... 112 K 10
Muleshi, Africa ..... 112 P 11
Mulgrave, Ontario ..... 13 A 6
Mulgrave Archipelago (see Marshall Is.) ..... 117 K 2
Mulgrave Island, Australia .... 115 G 2
Mulgrave Islands, Marshall Is. (see Mille) ..... 117 M 3
Mulgrave Islands, New Guinea (British) ..... 116 G 3
Mulgrave, Port (place), Nova Scotia ..... 62 H 4
Mulgupali, British India ..... 105 H 10
Mulhacen (Mt.), Spain (see Mulhacen) ..... 83 J 7
Mülhausen, Germany, '95, 82,986 86 R 5
Mülhausen, Germany (on travel map) ..... 74 H 5
Mülheim, Germany ..... 86 N 5
Mulheim, Germany (on travel map) ..... 74 H 3
Mülheim-on-the-Rhine, Germany, '95, 36,000 ..... 86 L 5
Mülheim-on-the-Ruhr, Germany, '95, 31,431 ..... 85 K 4
Mulhouse, Germany (see Mülhausen) ..... 86 R 5
Mulillmu, Kongo..... 112 O 14
Mulk, Turkey in Asia ..... 101 D 3
Mulkear River, Ireland ..... 79 E 6
Mull, Island of, Scotland, '91, 4,691 ..... 78 E 7
Mull, Ross of (peninsula), Scotland ..... 78 D 7
Mull, Sound of, Scotland ..... 78 E 6
Mullagh, Ireland ..... 79 C 6
Mullaghanattin (Mt.), Ireland.. 79 B 8
Mullaghareirk Mts., Ireland... 79 C 7
Mullaghcarn (Mt.), Ireland.... 79 G 2
Mullaittivu, Ceylon..... 105 H 15
Mullamore, Ireland ..... 79 H 1
Mullardoch, Loch (lake), Scotland ..... 78 F 5
Müller, Mount, Australia ..... 115 D 3
Müller River, Australia (see Diamantina River)..... 115 G 4
Müller's Range, Australia..... 115 G 4
Mullewa, Australia ..... 115 B 5
Mull Head (Mainland), Scotland ..... 78 L 2
Mull Head (Papa Westray), Scotland ..... 78 L 1
Müllheim, Germany, '90, 3,817. 86 R 6
Müllheim, Switzerland, '88, 1,000 91 J 2
Mulligan River, Australia..... 115 F 4
Mullinahone, Ireland, '91, 593.. 79 F 6
Mullinavat, Ireland ..... 79 G 7
Mullingar, Ireland, '91, 5,323.. 79 G 4
Mullion, England ..... 75 B 13
Mullion Cove and Cave, England ..... 75 B 13
Mull of Galloway (cape), Scotland ..... 78 G 10
Mull of Kintyre (cape), Scotland ..... 78 E 9
Mull of Oa (cape), Scotland... 78 D 8
Müllrose, Germany, '95, 2,335.. 85 H 19
Mulhui, Peru ..... 70 C 5
Mullung, British India ..... 104 N 4
Mulmosog Mount, Ireland ..... 79 D 2
Mulroy Bay, Ireland ..... 79 F 1
Multai, British India ..... 105 G 9
Multan (and cantonment), British India, '91, 74,562..... 104 C 4
Mulnya (river), Morocco ..... 111 F 2
Mulvi Bazar, British India ... 101 O 7
Mülwood, Canada ..... 63 H 4
Mumbles Head, Wales ..... 75 E 10
Mumias, Africa ..... 112 P 10
Mümliswil, Switzerland, '88, 817 91 E 2
Mummasar, British India..... 104 E 5
Mumpata Mount, Africa ..... 112 N 14
Mun, French Indo-China ..... 116 H 8
Mun or Mand, River, Persia .. 103 D 6
Muna, Mexico ..... 64 O 7
Muna (river), Siberia ..... 100 P 2
Muna Island, Dutch East India. 116 F 6
Münchberg, Germany ..... 86 M 14
Müncheberg, Germany, '95, 3,630 ..... 85 H 19
Müachen, Klein, Austria..... 90 J 7
München, Germany (see Munich) 86 Q 14
Münchenbuchsee, Switzerland, '88, 1,170 ..... 91 E 3
Müachendorf, Germany ..... 85 E 20
München-Gladbach, Germany, '95, 53,666 ..... 86 K 3
Münchengrätz, Austria (commune), '90, 3,601 ..... 90 K 2
Muachur Lake, British India.. 104 A 6
Münchwilen, Switzerland, '88, 343 ..... 91 K 2
Munda, Serra da (Mts.), Africa ..... 112 K 14
Munda, Spain ..... 83 H 7
Mandame, Africa ..... 112 J 9
Mundarah, British India ..... 104 M 1
Mundelstrup, Denmark ..... 88 F 4
Munden, Great, England..... 77 G 3
Munden, Little, England ..... 77 G 3
Mündea, Germany, '95, 8,015... 86 K 10
Münden, Germany (on travel map) ..... 74 J 3
Münder, Germany, '95, 2,802.. 85 H 10
Munderklngen, Germany ..... 86 Q 10
Münderscheid, Germany (on travel map) ..... 74 H 3
Mundesley, England ..... 76 Q 7
Mundha, British India ..... 104 C 6
Mundirle, Africa ..... 110 N 9
Mundlah, British India (see Maadla) ..... 104 H 8
Muado (river), Spain ..... 83 L 6
Mundo Caño River, Haiti..... 68 D 6
Mundon, England ..... 77 K 4
Muadoro, Africa ..... 111 F 7
Mundra, British India ..... 104 B 8
Mundu, Kongo ..... 112 O 10
Mundurucus (Indian tribe), Brazil ..... 71 F 5
Mundurucu Towns, Brazil ..... 71 F 5
Muneue, Mai, Kongo..... 112 M 12
Muness, Castle, Scotland ..... 78 N 2
Munfieh, Jebel (Mt.), Egypt.... 110 P 4
Muagal, El, Africa ..... 111 G 4
Muagar, El, Algeria ..... 111 F 3
Mungindi, Australia ..... 115 H 5
Mungir, British India (see Moughyr) ..... 104 L 7
Mungola, Africa ..... 112 L 14
Mungo River, Africa ..... 111 J 9
Mungrota, British India ..... 104 C 4
Mungumba, Africa ..... 112 M 14
Muniac, New Brunswick ..... 62 B 3
Munich, Germany, '95, 407,307. 86 Q 14
Munich, Germany (on travel map) ..... 74 K 4
Munichia, Porto (port), Greece. 99 N 3
Municipio Neutro, Brazil (see Federal District) ..... 71 J 8
Munieza, Spain ..... 83 M 3
Munina (district), Africa ..... 111 C 5
Munin Shima (island), Japan (see Bonin) ..... 108 P 7
Munlo (district), Africa ..... 111 J 7
Munkács, Hungary, '90, 10,531. 89 O 3
Munkfors, Sweden..... 95 H 7
Munkholm (fort), Norway..... 95 G 5
Munkmarsch, Germany ..... 85 C 7
Munky-obobe, Mongolia..... 107 H 2
Munne, Africa..... 110 K 8
Münnerstadt, Germany..... 86 M 11
Muno, Belgium, '90, 1,588..... 84 F 9
Munro, Fort, British India..... 104 B 5
Munse, Egypt..... 110 S 4
Munsfield (Mt.), Sweden..... 95 J 4
Münsingen, Germany..... 86 Q 10
Münsingen, Germany (on travel map) ..... 74 J 4
Münsingen, Switzerland, '88, 905 ..... 91 E 4
Munster, Austria ..... 90 D 9
Munster, Germany ..... 85 G 11
Münster (bezirk), Germany, '95, 594,469 ..... 85 H 5
Münster (Im-Elsass), Germany, '90, place, 4,682; commune, 5,664 ..... 86 Q 5
Münster (in-Westfalen), Germany, '95, 57,018 ..... 85 J 5
Münster (in-Westfalen), Germany (on travel map) ..... 74 H 3
Munster (province), Ireland, '91, 1,172,402 ..... 79 D 7
Münster, Switzerland (see Moutier) ..... 91 D 3
Münster (Grisons), Switzerland 91 N 5
Münster (Lucerne), Switzerland, '88, 1,014 ..... 91 G 3
Münster (Valais), Switzerland.. 91 G 5
Münsterberg, Germany ..... 87 E 32
Münsterberg, Germany, '95, 6,360 ..... 87 L 25
Münster Canal, Germany ..... 85 H 5
Münstereifel, Germany, '95, 2,566 ..... 86 L 4
Münster Thal (valley), Switzerland ..... 91 N 5
Munteák (district), Turkey in Asia ..... 101 M 7
Muntervary or Sheep Head, Ireland ..... 79 B 8
Muntok, Dutch East India, a3,000 ..... 116 C 5
Munuanga, Africa ..... 112 L 10
Munyal-Par (bank), British India ..... 105 D 13
Munyama, Kongo ..... 112 M 10
Munza, Mal, Kongo ..... 112 N 10
Münzenberg, Germany ..... 86 M 8
Muoi, French Indo-China..... 106 F 4
Muon, French Indo-China ..... 106 F 5
Muonio Elf (river), Sweden.... 95 N 2
Muonjonalusta, Sweden ..... 95 N 2
Muota (river), Switzerland..... 91 J 4
Muotathal, Switzerland..... 91 J 4
Muota Thal (valley), Switzerland ..... 91 J 4
Muottathal (valley), Switzerland (see Muotathal) ..... 91 J 4
Mur (river), Austria ..... 90 K 9
Mur, Ain-el-, Egypt ..... 110 O 5
Mur, France ..... 82 D 6
Muradabad (and cantonment), British India, '91, 72,921 .... 104 G 5
Murad Dagh (Mt.), Turkey in Asia ..... 101 C 3
Muradpashalar, Turkey in Europe ..... 98 H 7
Murad Su (river), Turkey in Asia ..... 101 J 3
Murad Su Gol (lake), Turkey in Asia ..... 101 E 3
Muraganui, Japan, '87, a10,805. 108 J 4
Murakeresztur, Hungary ..... 89 J 5
Mural Mountains, South African Republic ..... 113 H 2
Mura Mission, Old, Brazil ..... 70 E 4
Murano, Italy, '81, 3,629 ..... 93 M 4
Muranj, Hungary (on travel map) ..... 74 P 4
Murar, Chah, Persia ..... 103 F 3
Muras, Rio dos (river), Brazil... 70 E 4
Muras (Indian tribe), Brazil ... 70 F 4
Mura-Szombat, Hungary ..... 89 H 5
Mura-Szombat, Hungary (on travel map) ..... 74 N 5
Murat, Bir, Egypt ..... 110 P 5
Murat (Cantal), France ..... 81 H 7
Murat (Tarn), France ..... 81 H 9
Murat, France (on travel map) 74 F 6
Murato, France ..... 81 M 11
Muran, Austria ..... 90 J 9
Muravera, Italy ..... 92 C 8
Muravevski, Siberia ..... 107 P 1
Murayu, Bunder-, Africa..... 110 T 7
Murazo Volcano, Santo Domingo 68 D 5
Murazzano, Italy ..... 93 D 6
Murca, Portugal, '78, 1,363 .... 83 E 3
Murcatta (river), British India 104 M 9
Murchakar, Persia ..... 103 D 4

Murchison, Mount, Australia ... 115 B 5
Murchison, Mount, Canada .... 63 G 3
Murchison Falls, Africa ..... 112 P 10
Murchison Goldfield (district), Australia ..... 115 B 5
Murchison Goldfield, South African Republic ..... 113 K 2
Murchison Range, Australia .... 115 D 3
Murchison Range (Alexandra Land), Australia ..... 115 E 3
Murchison Rapids, Africa ..... 112 P 14
Murchison River, Arctic Region 3 F 10
Murchison River, Australia .... 115 B 5
Murcia, Spain, '87, 98,538 .... 83 M 7
Murcia (ancient province), Spain 83 K 6
Murcia (province), Spain, '87, 491,436 ..... 83 L 6
Murciélago, Honduras ..... 66 K 5
Murciélagos, Point, Costa Rica. 66 B 10
Murciélagos, Bay, Costa Rica.. 66 B 11
Murciélagos, Point, Costa Rica. 66 J 9
Murciélagos Islands, Costa Rica 66 B 11
Mur-de-Barrez, France ..... 81 H 8
Mur-de-Bretange, France ..... 80 C 4
Murderers Bay, Madagascar ... 112 R 15
Murdia, Africa ..... 111 E 7
Murdo, Wady, Africa..... 110 M 6
Murdu, Sumatra ..... 116 A 3
Mure, La (Rhône), France..... 81 K 7
Mure, La (Isère), France..... 81 L 8
Muren River, Manchuria ..... 107 N 1
Muret, France, '91, 4,142 ..... 81 G 9
Muret, France (on travel map). 74 E 7
Muretto Pass, Switzerland .... 91 M 5
Murfatlar, Rumania ..... 98 L 4
Murgab River, Afghanistan (see Murghab) ..... 103 L 3
Murgeni, Rumania ..... 98 K 2
Murghab, Bala, Afghanistan ... 103 K 3
Murghab, Koh- (Mt.), Persia.. 103 G 5
Murghab River, Afghanistan ... 103 L 3
Murghab River (Merv), Turkestan ..... 103 K 2
Murghab River (Pamir Plateau), Turkestan ..... 103 P 1
Muri, Africa (see Hamarua) ... 111 J 8
Muri (Aargau), Switzerland.... 91 G 3
Muri (Bern), Switzerland ..... 91 E 4
Muria, Mount, Java ..... 116 D 6
Muriahe, Rio (river), Brazil.... 71 J 8
Múrias de Paredes, Spain ..... 83 F 2
Muriaux, Switzerland ..... 91 D 3
Murid, Baluchistan ..... 103 M 6
Murila, Nepal ..... 104 H 5
Murillo, Spain ..... 83 M 2
Müritz See (lake), Germany ... 87 F 16
Murjek, Sweden ..... 95 M 3
Murku, Africa ..... 110 L 6
Murle, Africa ..... 112 Q 9
Murlo, Italy ..... 94 K 8
Murman Coast, Russia ..... 96 F 2
Murmansk, Russia ..... 96 F 2
Murnau, Germany ..... 86 R 13
Murnau, Germany (on travel map) ..... 74 K 5
Murmundie Mine, Australia ... 115 F 6
Muro, Cape, France ..... 81 L 11
Muro Lucano, Italy, '81, 7,547.. 94 S 13
Murom, Russia, est.13,992..... 96 H 4
Muros, Spain, '87, 9,066 ..... 83 C 2
Muro Shima (Island), Japan .... 108 P 5
Muroto Zaki (point), Japan ... 108 G 7
Murowana Goslin, Germany, '95, 1,469 ..... 87 G 25
Murow Dagh (Mt.), Russia .... 101 M 2
Murray Anchorage, Bermudas.. 67 O 2
Murray Bay (place), Quebec .. 61 O 3
Murray Bay River, Quebec .... 61 N 3
Murray Bridge, Australia, a600. 115 F 7
Murray Island, Solomon Islands 117 K 5
Murray Islands, Australia ..... 115 G 2
Murray Harbor, Prince Edward Island ..... 62 G 3
Murray Harbor Road (place), Prince Edward Island ..... 62 G 3
Murray Mount, Australia ..... 115 B 4
Murray River, Australia ..... 115 G 6
Murraysburg, Cape Colony, '91, 1,045 ..... 113 F 6
Murraysburg (district), Cape Colony, '91, 4,453 ..... 113 F 7
Murrays Lake, Quebec ..... 61 C 6
Murree, British India ..... 104 D 3
Mürren, Switzerland ..... 91 F 5
Mürren, Switzerland (on travel map) ..... 74 H 5
Murrhardt, Germany ..... 86 P 10
Murro di Porco, Capo (cape), Italy ..... 94 N 14
Murrumburrah, Australia, est. 1,230 ..... 115 H 6
Murrurundi, Australia, est.1,250 115 H 6
Murshidabad, British India, '91, 35,576 ..... 104 M 7
Mursley, England ..... 77 D 3
Murten, Switzerland (see Morat) ..... 91 D 4
Mur Thal (valley), Austria .... 90 K 9
Murtoa, Australia, a644 ..... 115 G 7
Murtosa, Portugal, '78, 8,150... 83 D 4
Murud, British India ..... 105 D 10
Mururoa (Island), Low Archipelago ..... 117 N 10
Mur-ussu (river), Tibet ..... 107 E 4
Muruti, Rio (river), Columbia .. 70 C 4
Murvale, Ontario ..... 60 J 3
Murviedro, Spain, '87, 6,056 .. 83 M 5
Murviel, France ..... 81 B 11
Murwara, British India ..... 104 H 8
Mürz (river), Austria ..... 90 M 9
Murzapur, British India ..... 104 M 1
Mürzsteg, Austria ..... 90 L 8
Murzuk, Africa, a6,500..... 110 K 4
Murzuk, Hammada of (desert), Africa ..... 110 K 4
Mürzzuschlag, Austria ..... 90 L 8
Musa, Abu (Island), Oman ..... 102 O 4
Musakhel, British India ..... 104 B 4
Musa Kila, Afghanistan ..... 103 L 4
Musalamieh Bay, Turkey in Asia ..... 102 L 4
Mu-san, Korea ..... 108 D 2
Musandim, Ras (cape), Oman. 102 O 4
Musardu, Africa (see Mussadugu) ..... 111 D 8
Musashi (old province), Japan.. 108 H 8
Muscat (country), Arabia (see Oman) ..... 102 F 5
Muscat (capital), Oman, a40,-000 ..... 102 P 5
Muschaken, Germany ..... 87 F 32
Muscovy (see Russia)..... 96-97
Musemibe, Kongo ..... 112 M 12
Musemvo, Africa ..... 112 M 12
Muserra, Africa ..... 112 K 12
Museya, Kulema-, Kongo..... 112 N 12
Musgrave Mountains, New Guinea (British) ..... 116 H 2
Musgu, Africa ..... 110 K 8
Mush, Turkey in Asia, a27,000. 101 J 3
Musha (river), Russia ..... 97 E 3
Musha Islands, Africa ..... 110 R 8
Mushi, Siberia ..... 100 J 2
Mushi Kongo (tribe), Africa ... 112 K 12
Mushir Rocks, Japan ..... 108 P 2
Mushir Strait, Japan ..... 108 P 2
Musholm (island), Denmark ... 88 J 6
Musi (river), British India .... 105 G 11
Musingok Mountains, Africa ... 112 P 9
Musi River, Sumatra ..... 116 B 5
Muska, Africa ..... 110 L 5
Muskat (county), Arabia (see Oman) ..... 102 F 5
Muskat, Oman (see Muscat)... 102 P 5
Muskau, Germany, '95, 3,455.. 85 J 20
Muskoka, Ontario ..... 60 F 3
Muskoka and Parry Sound (county), Ontario, '91, 26,515. 60 E 2
Muskoka Lake, Ontario ..... 60 F 2
Muskol, Turkestan ..... 103 P 1
Muskol Mountains, Turkestan.. 103 P 1
Musmar, Jebel (Mt.), Africa... 110 P 6
Musmeih, El, Turkey in Asia.. 102 E 5
Musmus, Egypt ..... 110 O 5
Muso, Columbia ..... 70 C 2
Musone (river), Italy ..... 93 L 4
Musquash, New Brunswick .... 62 C 4
Musquillo Islands, Marshall Islands (see Namu)..... 117 L 3
Musquodoboit, Nova Scotia .... 62 G 4
Musquodoboit, Upper, Nova Scotia, a1,110 ..... 62 G 4
Musquodoboit Harbor, Nova Scotia, a1,400 ..... 62 F 5
Musquodoboit River, Nova Scotia ..... 62 F 5
Mussa (river), Africa ..... 111 G 8
Mussa, Algeria ..... 111 G 2
Mussadugu, Africa ..... 111 D 8
Mussali, Mount, Africa ..... 110 R 7
Mussawa, Africa ..... 111 H 7
Musselburgh (town), Scotland, '91, 8,888 ..... 78 K 8
Mussey, France ..... 82 K 3
Musseyib, Turkey in Asia, a4,500 ..... 101 L 6
Mussidan, France ..... 81 F 7
Mussimi, Kongo ..... 112 N 12
Mussomba Lake, Africa ..... 112 L 14
Mussomeli, Italy, '81, 9,770 .... 94 K 14
Musson, Belgium, '90, 1,638 .... 84 G 9
Mussongo, Africa ..... 112 K 14
Mussumba (Kassali, Kongo.... 112 M 13
Mussumba (Stanley Falls), Kongo ..... 112 N 12
Mussy, France ..... 82 J 5
Mustafa Pasha, Turkey in Europe, a8,000 ..... 98 J 7
Mustagh Ata (Mt.), East Turkestan ..... 107 B 3
Mustagh Range, British India.. 104 F 2
Mustapha (suburb of Algiers), Algeria, '90, 24,349 ..... 111 G 1
Musters, Lake, Argentina ..... 72 D 13
Mustique (Island), West Indies. 67 P 8
Mustugskaia, Russia ..... 96 J 3
Musubel, Bulgaria ..... 98 K 5
Musu Oasis, Africa ..... 110 M 6
Muswellbrook, Australia, a1,500 115 J 6
Muszyna, Hungary ..... 89 M 2
Mut, Egypt ..... 110 O 4
Mut, Turkey in Asia, a2,000 ... 101 E 4
Mutamba, Africa ..... 112 O 11
Muta Nzige (lake), Africa (see Albert Edward Nyanza) .... 112 O 11
Muthill (village), Scotland, '91, 815 ..... 78 J 7
Mutiaeva, Russia ..... 96 M 3
Mutina, Italy (see Modena) ... 93 K 5
Mutla (river), British India ... 104 M 9
Mutlah, British India (see Port Canning) ..... 104 O 4
Mutlah (river), British India .. 104 O 4
Mutombo Mukulu, Kongo ..... 112 N 13
Mutrah, Oman ..... 102 P 5
Mutsu (old province), Japan ... 108 K 3
Mattaburra, Australia, '91, 412. 115 G 4
Muttenz, Switzerland, '88, 1,879 91 F 2
Muttler (Mt.), Switzerland .... 91 N 4
Mutton Island, Ireland ..... 79 B 6
Muttra (and cantonment), British India, '91, 61,195 ..... 104 F 6
Mutum, Columbia ..... 70 C 3
Mutumparaná, Rio (river), Brazil ..... 70 E 5
Mutupa, Muene, Africa ..... 112 M 14
Mutzig, Germany ..... 86 P 5
Muwaylah, El, Turkey in Asia.. 102 F 3
Muxima, Africa ..... 112 K 13
Muy, Le, France ..... 81 J 11
Muydir Plateau, Africa ..... 111 G 4
Muzaffarnagar, British India, '91, 18,166 ..... 104 F 5
Muzaffarpur, British India, '91, 49,192 ..... 104 K 6
Muzaki, Greece, '89, 1,026 ..... 99 E 2
Moz Dagh (Mt.), Persia ..... 103 A 2
Muzdaran Pass, Persia ..... 103 J 2
Muzigaguya, Africa ..... 112 O 15
Muzlik Dagh (Mt.), Turkey in Asia ..... 101 B 3
Muzo, Colombia (see Muso) ... 70 C 2
Muzzanella (river), Italy ..... 93 O 3
Mvolo, Africa ..... 110 O 9
Mwallila, Africa ..... 112 Q 14
Mwambi, Africa (see Pemba Bay) ..... 112 R 14
Mwangalla, Kongo ..... 112 O 12
Mwania Bay, Africa ..... 112 R 13
Mwansa, Africa ..... 112 P 11
Mwaru (river), Africa ..... 112 P 12
Mwanle, Africa ..... 110 P 7
Mweenish Island, Ireland .... 79 B 5
Mweli, Africa ..... 112 Q 14
Mwemle, Africa ..... 112 Q 14
Mwessi, Africa ..... 112 Q 13
Myaing, Burma ..... 106 B 4
Myanaungmasa, Burma ..... 106 C 8
Myanaung, Burma ..... 106 B 5
Myangah, Burma ..... 106 B 2
Myaung-ulya, Burma ..... 106 B 6
Mycale, Turkey in Asia ..... 101 B 4
Mycenæ, Greece ..... 99 G 5
Mycenes, France ..... 82 F 6
Myggenæs (island), Denmark .. 88 A 2
Myingyan, Burma, '91, 19,790. 106 B 4
Myingyan (district), Burma .... 106 B 4
Myittha, Burma ..... 106 C 4
Mykonos, Greece, '89, 3,382 .... 99 M 6
Mykonos (island), Greece ..... 99 M 6
Mylae, Italy (see Milazzo) .... 94 M 13
Mylasa, Turkey in Asia (see Melasso) ..... 101 C 4
Mylassa, Turkey in Asia (see Melasso) ..... 101 C 4
Mylau, Germany, '95, 7,379 ... 86 L 15
Myli, Greece ..... 99 G 5
Myling (Mt.), Denmark ..... 88 A 1
Mylopotamos (river), Crete .... 99 D 8
Mymensing, British India (see Maimansingh) ..... 104 N 7
Mymensingh, British India (see Maimansingh) ..... 104 N 7
Mynach, Pont-y-, Wales (see Devil's Bridge ..... 75 E 9
Mynpooree, British India (see Mainpuri) ..... 104 G 6
Mynpuri, British India (see Mainpuri) ..... 104 G 6
Mynydd Epynt (Mt.), Wales ... 75 E 9
Myo (river), British India .... 104 O 9
Myohaung, Burma ..... 106 A 4
Myonessus (promontory), Turkey in Asia ..... 101 B 3
Myong-chan, Korea ..... 108 D 3
Myothit, Burma ..... 106 B 5
Myrdals Jökull (glacier), Iceland ..... 88 O 3
Myrheden, Sweden ..... 95 M 4
Myrtle, Ontario ..... 60 F 3
Myrto Bay, Greece ..... 99 E 4
Myrtos, Crete ..... 99 E 9
Mysball, Ireland ..... 79 B 6
Myshkin, Russia, est2,877 ..... 97 M 3
Myślenice, Austria ..... 89 M 2
Myslowitz, Germany, '95, 11,-184 ..... 87 M 29
Mysol Island, New Guinea (see Misol) ..... 116 G 5
Mysore (and cantonment), British India, '91, 74,048 ..... 105 F 13
Mysore (state), British India, '91, 4,943,604 ..... 105 F 13
Mysova, Siberia ..... 100 N 3
Mystic, Quebec ..... 61 J 8
Mysty Law (Mt.), Scotland .... 78 G 8
Mythen (Mt.), Switzerland .... 91 J 3
Mytikas, Greece, '89, 368 ..... 99 C 3
Mytilene, Samos ..... 99 P 5
Mytilene (city), Turkey in Asia, a20,000 ..... 101 B 3
Mytilene (island), Turkey in Asia ..... 101 A 3
Myutha (river), Burma ..... 106 B 3
My Vatn (lake), Iceland ..... 88 Q 2
Mzab (district), Algeria ..... 111 G 2
Mzenik, Africa ..... 110 N 7
Mzensk, Russia (see Mtsensk).. 97 L 5
Mzombe (river), Africa ..... 112 P 12

N

Na, Mong, Siam ..... 106 D 5
Naab (river), Germany ..... 86 O 15
Naam, Arabia ..... 102 L 5
Naama, En, Algeria ..... 111 F 2
Naarden, Netherlands (commune), '94, est.3,291 ..... 84 F 4
Naarn (river), Austria ..... 90 K 7
Naas, Ireland, '91, 3,735 ..... 79 H 5
Nab (river), Germany (see Naab) 86 O 15
Nabatieh-el-Tahta, Turkey in Asia ..... 102 C 5
Nabburg, Germany ..... 86 O 15
Nabeh, Egypt ..... 110 P 5
Nabel, Tunis ..... 111 J 1
Nabeleque, Rio (river), Brazil.. 71 F 8
Nabha, British India, '91, 17,-108 ..... 104 F 4
Nabis, Africa ..... 113 D 4
Nablus (district), Palestine ... 102 B 7
Nablus (Palestine), Turkey in Asia, a20,000 ..... 102 E 2
Nabresina, Austria ..... 90 H 12
Nabruwesh, Egypt, '82, 6,017 ... 110 S 3
Nabt, Turkey in Asia ..... 102 G 5
Nablus, Palestine (see Shechem) ..... 102 C 8
Nacaluca, Mexico ..... 64 N 8
Nacallhagh, Slieve (Mt.), Ireland 79 G 4
Nacaome, Honduras ..... 66 H 6
Nachalo, Loyalty Islands..... 117 J 10
Nachi, Japan ..... 108 H 7
Náchod, Austria (commune), '90, 6,364 ..... 90 N 3
Nachtigal (explorer's route), Africa ..... 109 G 3
Nachtigal Falls, Africa ..... 112 J 9
Nachvak Bay, Labrador .. .... 59 S 5
Naciulento, Mexico ..... 64 H 4
Nacional, Porto, Brazil ..... 71 H 6
Nacional, Puerto, Colombia .... 70 C 2
Nacional, Porte, Mexico ..... 65 K 4
Nacional, Valle, Mexico ..... 65 K 6
Nacka, Sweden ..... 95 N 8
Nackawick, New Brunswick.... 62 B 4
Nackten (lake), Sweden ..... 95 J 5
Nacolcia, Turkey in Asia ..... 101 D 3
Nacolia, Turkey in Asia (see Nacolcia) ..... 101 D 3
Nacton, England ..... 77 M 2
Naenng, Lake, Ireland ..... 79 E 1
Nadali, Afghanistan ..... 103 L 5
Nádasd, Hungary ..... 89 M 3
Nádasd, Hungary (on travel map) ..... 74 P 4
Nadbrzezie, Austria ..... 89 O 1
Nadder, River, England ..... 75 J 11
Nadejda Strait, Japan ..... 108 P 3
Nádendal, Russia, est.687 ..... 97 D 1
Nadiad, British India, '91, 29,-048 ..... 104 D 8
Nadronga Harbor, Fiji ..... 117 A 4
Nadwórna, Austria, '90, 7,227. 89 Q 3
Nadyar, Turkey in Asia ..... 101 G 4
Nærøa, Nörre, Denmark... 88 G 5
Nærbö, Norway ..... 95 D 7
Nærö, Norway ..... 95 E 6
Næs, Norway ..... 95 F 6
Næsby (river), Denmark ..... 88 K 6
Næsflaten, Norway ..... 95 E 7
Næsland, Norway ..... 95 E 7
Næsö (island), Norway ..... 95 H 3
Næssedy, Norway ..... 95 Q 1
Næstved, Denmark, '90, 5,502 . 88 K 6
Nafa, Japan, '90, est.42,250 ... 108 O 6
Näfels, Switzerland, '88, 2,248. 91 K 3
Nafooey, Lake, Ireland ..... 79 B 4
Näfveqvarn, Sweden ..... 95 K 7
Naga, Africa ..... 110 P 6
Naga, Ain, Africa ..... 110 M 3
Nagad, Jebel (Mt.), Egypt..... 110 P 4
Naga Hills District, British India ..... 106 B 1
Nagano, Japan, '94, est.32,330. 108 H 5
Nagano (division), Japan, '96, est.1,212,000 ..... 108 E 1
Nagaoka, Japan, '87, est.15,572 108 J 5
Nagar (Hyderabad), British India ..... 105 H 10
Nagar (Kashmir), British India 104 E 1
Nagar (Panjab), British India. 104 F 3
Nagar, Persia ..... 103 G 6
Nagarkoil, British India, '91, 11,187 ..... 105 F 15
Nagar Kurnul, British India .. 105 F 11
Nagarobe (island), Japan..... 104 D 8
Nagarote, Nicaragua ..... 66 J 7
Nagasaki, Japan, '94, est.67,481 108 D 7
Nagasaki (division), Japan, '96, est.796,000 ..... 108 C 1
Nagato (old province), Japan .. 108 E 6
Nagato Yama (Mt.), Japan .... 108 D 8
Nagavaram, British India ..... 105 H 11
Nagavulli (river), British India ..... 105 J 10
Nag-chu (river), Tibet ..... 107 G 4
Nagenan, Persia ..... 103 G 3
Nagg-Szombat, Hungary ..... 89 J 3
Nagha Kelat, Baluchistan .... 103 L 7
Nagi, Africa ..... 111 H 8
Nagina, British India, '91, 22,150 ..... 104 G 5
Nagles Mountains, Ireland ..... 79 E 7
Nagn (island), Russia ..... 97 D 1
Nago, Japan ..... 108 O 6
Nagold, Germany, '90, 3,540 .. 86 P 8
Nagore, British India, '91, 17,191 ..... 104 D 6
Nagoya, Japan, '94, est.206,742. 108 H 6
Nagpore, British India (see Nagpur) ..... 105 G 9
Nagpur (and cantonment), British India, '91, 117,014 ..... 105 G 9
Nagua (river), Santo Domingo. 68 E 6
Naguabo, Porto Rico, '87, 9,876. 68 K 1
Nagubenta, Africa ..... 110 J 3

Nagur, British India (see Nagore) ... 104 D 6
Nagy-Abony, Hungary ... 89 L 4
Nagy-Alád, Hungary ... 89 J 5
Nagy-Bajom, Hungary ... 89 J 5
Nagy-Bánya, Hungary, '90, 9,838 ... 89 P 4
Nagy-Becskerek, Hungary, '90, 21,934 ... 89 M 6
Nagy-Becskerek, Hungary (on travel map) ... 74 P 6
Nagy-Bélicz, Hungary ... 89 K 3
Nagy-Bélicz, Hungary (on travel map) ... 74 O 4
Nagy Dorog, Hungary ... 89 K 5
Nagy-Enyed, Hungary, '90, 5,932 ... 89 P 5
Nagy-Györ, Hungary (see Raab) 89 J 4
Nagy-Ida, Hungary ... 89 N 3
Nagy-Kulló, Hungary, '90, 5,632 ... 89 O 4
Nagy-Kanizsa, Hungary, '90, 20,619 ... 89 J 5
Nagy-Kapos, Hungary ... 89 O 3
Nagy-Károly, Hungary, '90, 13,475 ... 89 O 4
Nagy-Káta, Hungary, '90, 6,028 ... 89 L 4
Nagy-Kikinda, Hungary, '90, 22,768 ... 89 M 6
Nagy-Kikinda, Hungary (on travel map) ... 74 P 6
Nagy-Körös, Hungary, '90, 24,-584 ... 89 L 4
Nagy-Kükülló (comitat), Hungary, '90, 135,312 ... 89 Q 6
Nagy-Lak, Hungary, '90, 12,800 89 M 5
Nagy-Mihály, Hungary ... 89 O 3
Nagy-Röcze, Hungary ... 89 M 3
Nagy-Salló, Hungary ... 89 K 3
Nagy-Sándor (Mt.), Hungary.. 89 S 5
Nagy-Somkút, Hungary ... 89 P 4
Nagy-Surany, Hungary ... 89 K 3
Nagy-Szalonta, Hungary, '90, 12,650 ... 89 N 5
Nagy-Szeben, Hungary (see Hermannstadt) ... 89 P 6
Nagy-Szent-Miklós, Hungary, '90, 12,311 ... 89 M 5
Nagy-Szöllös, Hungary, '90, 5,187 ... 89 O 3
Nagy-Tapolcsány, Hungary ... 89 K 3
Nagy-Várad, Hungary (see Grosswardein) ... 89 N 4
Nahakong Junction, Burma ... 106 B 2
Nahan, British India ... 104 F 4
Nahanni River, Canada ... 63 E 1
Nahas, Hofra en-, Africa ... 110 M 8
Nahave, British India ... 105 O 12
Nahe (river), Germany ... 86 N 5
Nahelej Island, Africa ... 110 R 6
Nahia, Africa ... 110 J 3
Nahigongo, Africa ... 112 Q 13
Nahon (river), France ... 82 D 6
Nahrawan, Turkey in Asia ... 101 L 6
Nahr Barada (river), Turkey in Asia ... 102 D 4
Nahr Beirut (river), Turkey in Asia ... 102 C 4
Nahr Belik (river), Turkey in Asia ... 101 H 4
Nahr-el-Asi (river), Turkey in Asia ... 101 F 4
Nahr-el-Auja (river), Palestine 102 B 8
Nahr-el-Awaj (river), Turkey in Asia ... 102 D 5
Nahr-el-Hasbany (river), Turkey in Asia ... 102 C 5
Nahr-el-Kasimieh (river), Turkey in Asia ... 102 C 5
Nahr-el-Kebir (river), Turkey in Asia ... 101 F 5
Nahr-el-Kelb, Turkey in Asia.. 101 F 6
Nahr-el-Mukutta (river), Palestine ... 102 B 7
Nahr-er-Rukkad (river), Turkey in Asia ... 102 D 6
Nahr Iskanderuneh (river), Palestine ... 102 B 7
Nahr Litany (river), Turkey in Asia ... 102 C 5
Nahr Namein (river), Turkey in Asia ... 102 B 6
Nahr Nil (river), Turkey in Asia 101 L 6
Nahr Rubiu (river), Palestine.. 102 B 8
Nahr Sukereir (river), Palestine 102 A 9
Nahu, Persia ... 103 K 7
Nahud, Turkey in Asia ... 102 H 7
Nahuel Huapi, Lake, Argentina 72 C 12
Nalau (island), Fiji ... 117 C 3
Nalband, Persia ... 103 G 4
Nalband, Kuh (Mt.), Persia ... 103 G 4
Nalband River, Persia ... 103 E 7
Nalbo Harbor, Japan ... 108 N 1
Nalbúti, British India, '91, 29,-724 ... 104 N 1
Nalka, Germany ... 86 M 14
Nailsworth, England ... 75 H 10
Nalm, Oasis of Abu, Africa ... 110 L 3
Naim, Beni, Palestine ... 102 C 9
Nain, Labrador ... 59 S 5
Nain, Persia, a5,000 ... 103 E 4
Nain, Chub, Persia ... 103 F 6
Nain (district), Persia ... 103 E 4
Naini Tal, British India ... 104 G 5
Nainville, France ... 82 F 4
Nainwah, British India ... 104 E 7
Nairai (island), Fiji ... 117 C 3
Nairn, Mount, Australia ... 115 B 5
Nairn, Ontario ... 60 D 4
Nairn, River, Scotland ... 78 H 5
Nairn (county), Scotland, '91, 10,019 ... 78 J 4
Nairn (town), Scotland, '91, 4,014 ... 78 J 4
Nalvasha, Lake, Africa ... 112 Q 11
Naizar, Persia ... 103 D 3
Naja, La, Spain ... 83 M 3
Najac, France, '91, 1,870 ... 81 H 8
Nájara, Spain (see Nájera) ... 83 K 2
Nájera, Spain ... 83 K 2
Najerilla (river), Spain ... 83 K 2
Najibabad, British India, '91, 19,410 ... 104 G 5
Na-ju, Korea ... 108 C 6
Naka, Burma ... 106 C 3
Nakab, Persia ... 103 J 4
Nakabele Rapids, Africa ... 112 O 15
Nakadori Jima (island), Japan. 108 D 7
Naka Leche, Africa ... 112 M 16
Nakamura (Iwaki), Japan ... 108 K 5
Nakamura (on Shikoku Island), Japan ... 108 F 7
Nakamura (on Tanega Shima), Japan ... 108 E 8
Naka-no Shima (island), Japan. 108 O 4
Naka Shima (island, south of Nagasaki), Japan ... 108 D 7
Naka Shima (one of the Oki Islands), Japan ... 108 F 5
Nakassa (tribe), Africa ... 110 L 6
Nakatsu, Japan, '87, est. 15,-452 ... 108 E 7
Nakb-el-Ghrab, Egypt ... 110 N 3
Nakb-el-Hajara, Arabia ... 101 K 7
Nakel, Germany, '95, 7,401 ... 87 F 26
Nakel, Germany (on travel map) ... 74 N 2
Nakety, New Caledonia ... 117 J 10
Nakhai, Upper, Arabia ... 102 K 9
Na Kham, French Indo-China.. 106 G 5
Nakhelat-el-Brahim, Algeria .. 111 F 3
Nakhichevan (Province of the Don Cossacks), Russia, est. 17,347 ... 96 G 6
Nakhitchevan (Erivan), Russia, est.6,939 ... 96 H 8
Nakhl, Kalaat-en, Egypt ... 110 P 3
Nakhtrana, British India ... 104 B 8
Nakhud, Kushk-i-, Afghanistan 103 L 5
Nakio, Germany (see Nakel)... 87 F 26
Nakon (Malay Peninsula), Siam 106 D 10
Nakon (Menan Valley), Siam .. 106 E 6
Nakon Nayok, Siam ... 106 E 7
Nakon Sawan, Siam ... 106 E 7
Nakoro, Lake, Africa ... 112 Q 11
Nakskov, Denmark, '90, 6,722. 88 J 7
Nakskov, Denmark, (on travel map) ... 74 K 1
Nakskov Fjord, Denmark ... 88 J 7
Nakua (Mt.), Africa ... 112 P 9
Nakurah, Ras-en- (cape), Turkey in Asia ... 102 B 6
Nakusp, British Columbia .... 63 G 4
Nal (Kej valley), Baluchistan. 103 L 7
Nal (near Khozdar), Baluchistan 103 M 7
Nalabo, Burma ... 106 D 7
Nalakha, Mongolia ... 107 H 1
Nalagarh, British India ... 104 F 4
Nalchaung, Burma ... 106 D 7
Nalchik, Russia ... 96 H 7
Naldrug, British India ... 105 F 11
Nalera, Venezuela ... 70 C 2
Nalgonda, British India ... 105 G 11
Nalhati, British India ... 104 L 7
Nalianan, Persia ... 103 H 4
Nalin, Palestine ... 102 B 8
Nalkhera, British India ... 104 F 8
Nallikan, Turkey in Asia ... 101 D 2
Nalobo, Africa ... 112 M 14
Nals, Austria ... 90 C 10
Nalut, Africa ... 110 J 3
Nama, Africa ... 111 E 6
Namagan, Central Asia (see Namangan) ... 100 K 4
Namakal, British India ... 105 F 14
Namaland, Gross (region), Africa (see Great Namaqualand) 113 C 3
Namalosa, Rumania ... 98 K 3
Namangan, Central Asia, '97, 61,906 ... 100 K 4
Namaqualand, Great (region), Africa ... 113 C 3
Namaqualand (district), Cape Colony, '91, 16,945 ... 113 C 5
Namaqualand, Little (region), Cape Colony ... 113 C 5
Namas (tribe), Africa ... 113 B 3
Namatseo, Africa ... 112 O 15
Nambu Minatu (harbor), Japan. 108 K 4
Nambwe Fall, Africa ... 112 N 15
Namdalen (district), Norway... 95 H 4
Nam Dinh, French Indo-China, est.30,335 ... 106 G 4
Nämdö (island), Sweden ... 95 L 7
Namein, Nahr (river), Turkey in Asia ... 102 B 6
Námesztó, Hungary ... 89 L 2
Namew Lake, Canada ... 63 L 3
Namhkam, Burma ... 106 C 3
Namiest, Austria ... 90 N 5
Namieta, Africa ... 112 M 15
Namioya, Ceylon ... 105 H 16
Namiquipa, Mexico ... 64 E 3
Namiteruma Shima (island), Japan ... 108 M 7
Namki Island, China ... 107 L 5
Namktu Mountains, Tibet .... 107 F 5
Namkoab, Africa ... 113 E 2
Nam-kuan Harbor, China ... 107 L 5
Namling, Tibet ... 107 C 5
Nam Moug (river), Siam ... 106 F 6
Nam Mun (river), Siam ... 106 F 7
Nam Nao, French Indo-China.. 106 G 6
Nam Ne, French Indo-China... 106 G 5
Nam Ngum (river), French Indo-China ... 106 F 5
Namoa Island, China ... 107 K 6
Namoi River, Australia ... 115 H 6
Namoluk Islands, Oceanica ... 114 G 4
Namonuito Islands, Oceanica.. 114 F 4
Namordi, Persia ... 103 G 7
Namorik (island), Marshall Is. 117 L 4
Namorona, Madagascar ... 112 S 15
Namo Saki (point), Japan ... 108 D 7
Namotanga, Africa ... 112 L 15
Nam Pat, Siam ... 106 E 6
Namps, France ... 82 E 1
Namreg, Baluchistan ... 103 L 6
Nam Rol (river), Africa ... 110 O 8
Nam Sai, Siam ... 106 F 8
Nam Sak (river), Siam ... 106 E 7
Nam-san, Korea ... 108 C 4
Namseb, Africa ... 113 C 3
Namsen Ely (river), Norway... 95 H 4
Namsenfjord (bay), Norway ... 95 G 4
Namslau, Germany, '95, 6,334. 87 K 26
Namslau, Germany (on travel map) ... 74 O 3
Namsos, Norway, '91, 1,824... 95 G 4
Namsvand (lake), Norway .... 95 H 4
Nam Teng (river), Burma .... 106 D 4
Namu (island), Marshall Is.... 117 L 3
Namuka Islands, Tonga ... 117 B 6
Namuli Mountains, Africa .... 112 Q 14
Namur, Belgium, '90, 30,087; '95, est.31,938 ... 84 E 8
Namur, Belgium (with suburbs, including Jambes and Saint Servais), '90, 37,182... 84 E 8
Namur, Belgium (on travel map) ... 74 G 3
Namur (province), Belgium, '90, 335,471; '95, est.344,323.... 84 E 8
Nam Ur (river), French Indo-China ... 106 F 4
Namur, Quebec ... 61 E 7
Namuroa, Africa ... 112 Q 14
Namus, Wahu-el-, Africa .... 110 L 4
Namuzgah, Afghanistan ... 103 L 3
Nam-won, Korea ... 108 C 6
Nam-yang, Korea ... 108 C 5
Nam Yeu, Burma ... 106 D 4
Nan, Siam, a4,000 ... 106 E 5
Nana (river), Africa ... 110 L 9
Nana, British India ... 104 D 7
Nanaimo, British Columbia, '91, est.4,595 ... 63 E 4
Nanaimo (district), British Columbia ... 63 E 4
Nana-Kaudundu, Africa ... 112 M 13
Nana Khana Mountain, British India ... 101 E 3
Nanala, British India ... 105 O 11
Nan-an, China ... 107 J 5
Nanango, Australia, '91, 274 .. 115 J 5
Namao, Japan, '86, est.8,965... 108 H 5
Nana River, Africa ... 110 K 9
Nánás, Hajdú-, Hungary, '90, 14,457 ... 89 N 4
Nanatsu Shima (island), Japan. 108 H 5
Nanaway, Australia ... 115 H 4
Nanay, Rio (river), Peru.... 70 C 4
Nançay, France ... 82 E 6
Nan-chang, China, '96, a130,000 107 K 5
Nan-chuan, China ... 107 H 5
Nançois-le-Petit, France .... 82 L 3
Nancowry (island), British India ... 106 A 11
Nancy, France, '96, 96,306 .... 82 N 3
Nancy, France (on travel map) 74 H 4
Nancy, Quebec ... 61 J 6
Nanda (division), Natal ... 113 K 5
Nanda Devi (Mt.), British India ... 104 H 4
Nandaime, Nicaragua ... 66 J 8
Nandasco, Nicaragua ... 66 E 8
Nander, British India, '91, 13,-105 ... 105 F 10
Nandgaon (Berar), British India ... 105 G 9
Nandgaon (Bombay), British India ... 105 E 9
Nandgaon (Central Provinces), British India ... 105 H 9
Nandi Bay, Fiji ... 117 B 3
Nandigama, British India .... 105 G 11
Nandikotkur, British India .... 105 G 12
Nandimba Mountain, Africa... 112 Q 14
Nandlstadt, Germany ... 86 P 14
Nandod, British India, '91, 10,-819 ... 104 D 9
Nandurbar, British India..... 104 E 9
Nandyal, British India, '91, 10,737 ... 105 G 12
Nanfi (island), Greece (see Anaphi) ... 99 N 8
Nanga, Lake, Africa ... 112 J 12
Nangaanam, Borneo ... 116 D 5
Nangalao Island, Philippine Is. 116 E 2
Nangana, Africa ... 112 M 15
Nanga Parbat (Mt.), British India ... 104 E 2
Nangasaki, Japan (see Nagasaki) ... 108 D 7
Nangi, British India ... 104 M 3
Nangis, France ... 82 F 3
Nango (French Kongo), Africa. 112 J 10
Nango, British East Africa ... 112 N 9
Nangoko, Africa ... 112 K 9
Nangopedi, Africa ... 111 E 8
Nangowy Polot, Africa ... 112 Q 12
Nang Rong, Siam ... 106 F 7
Nangua, Kongo ... 112 N 10
Nan-hiung, China ... 107 J 5
Nanho, French Indo-China .... 106 G 6
Nani, Afghanistan ... 103 N 4
Nanjangad, British India .... 105 F 13
Nankaido (division), Japan ... 108 F 7
Nan-kang, China, '96, a150,000 107 K 5
Nanking, China, '96, a130,000. 107 K 4
Nankung, China ... 107 K 3
Nanna Kru, Liberia ... 111 D 9
Nannhofen, Germany ... 86 Q 13
Nannine, Australia, a1,000.... 115 B 5
Nan-ning, China, '96, a40,000.. 107 H 6
Nanny River, Ireland ... 79 J 4
Nanoumana (island), Ellice Is. (see Hudson) ... 117 O 4
Nanouea (island), Ellice Is.... 117 O 3
Nansa (tribe), Africa ... 112 N 15
Nansen (Farthest north, April 7, 1895), Arctic Region .... 3 H 4
Nansen's homeward journey, Arctic Region ... 3 L 3
Nansen's Winter Hut, 1895-96, Franz Josef Land ... 3 B 2
Nan-shan Mountains, Tibet .... 107 F 3
Nant, France ... 81 J 8
Nan-tan, China ... 107 H 6
Nanterre, France, '91, commune, 10,430; town, 9,093 .... 80 K 1
Nantes, France, '96, 123,902.... 80 D 5
Nantes, France (on travel map) 74 D 5
Nanteuil, France ... 82 G 3
Nanteuil-le-Haudouin, France.. 82 F 2
Nantiat, France ... 81 G 7
Nanton, Canada ... 63 H 4
Nantua, France, '91, 2,973 .... 80 L 6
Nantucket Island, Oceanica... 114 K 5
Nantwich, England, '91, 7,412. 76 G 6
Nantyglo (and Blaina), England, '91, 12,360 ... 75 F 10
Nanuku (Island), Fiji ... 117 C 2
Nanuku Pass, Fiji ... 117 C 3
Nanusa Island, Dutch East India ... 116 G 4
Nan-yang, China ... 107 J 4
Nanzini, Africa ... 112 Q 15
Nao, Cabo de la (cape), Spain.. 83 N 6
Nao-chau Island, China .. 107 J 6
Naorangpur, British India ... 105 J 10
Naosanabis, Africa ... 113 D 2
Napanee, Ontario, '91, 3,434 .. 60 H 3
Napf (Mt.), Switzerland ... 91 F 3
Napier, Cape Colony, '91, 539. 113 D 8
Napier, New Zealand, '95, 9,261 117 G 5
Napier Range, Australia ... 115 C 3
Napierville, Quebec, est.960 .. 61 H 8
Napierville (county), Quebec, '91, 10,101 ... 61 G 8
Napinka, Manitoba ... 63 L 4
Naples, Italy, '81, town, 455,-283; commune, 494,314; '95, commune, est.526,800 ... 94 Q 13
Naples, Italy (local map of).. 94 S 9
Naples, Bay of, Italy ... 94 Q 13
Naples (province), Italy, '81, 1,001,245; '95, est.1,146,033.. 94 Q 13
Na Pliang, Siam ... 106 F 7
Napo, Rio (river), Colombia... 70 C 4
Napo, Ecuador ... 70 B 4
Napo, Rio (river), Ecuador ... 70 B 4
Napoléon-Vendée, France (see La-Roche-sur-Yon) ... 80 D 6
Napoli, Italy (see Naples) .... 94 S 9
Napoli (province), Italy (see Naples) ... 94 Q 13
Napoli di Malvasia, Greece (see Monemvasia) ... 99 H 7
Napoli di Romania, Greece (see Nauplia) ... 99 G 5
Napoule, Golfe de la (gulf), France ... 81 J 11
Napura, Rio (river), Colombia.. 70 C 3
Napusa, Africa ... 112 Q 14
Nar, Baluchistan ... 103 M 7
Nar, Wady-en-, Palestine .... 102 C 9
Nara, Africa ... 111 E 7
Nara (island), British India .. 104 C 7
Nara, Japan, '87, est.23,288 ... 108 G 6
Nara, (division), Japan, '96, est.526,000 ... 108 E 1
Nara, Russia ... 97 L 4
Naraf, Persia ... 103 K 6
Naraingunj (Bengal), British India, '91, 17,715 ... 104 N 8
Naraingunj (Central Provinces), British India ... 104 H 8
Narainpur, British India .... 104 O 3
Narakadu, Ceylon ... 105 G 16
Narampeti, British India, '91, 11,888 ... 105 F 11
Naran, Iceland ... 79 E 2
Narandera, Australia, est.1,850. 115 H 6
Naranja, Rio (river), Cuba .. 68 E 3
Naranja, Nicaragua ... 66 K 8
Naranjas, Mexico ... 65 J 6
Naranjito, Porto Rico, '87, 6,647 68 J 1
Naranjo, Costa Rica ... 66 K 9
Naranjo, Rio (river), Costa Rica 66 L 10
Naranjo, Puerto de (harbor), Cuba ... 68 K 3
Naranjo (near the Trocha), Cuba 68 G 2
Naranjo (Puerto Principe), Cuba 68 G 3
Naranjo (Santiago de Cuba), Cuba ... 68 J 3
Naranjo, Mexico ... 65 C 4
Naranjo, Santo Domingo ... 68 D 6
Naranovskoe, Russia ... 96 J 7
Naraziu, Bokhara ... 103 L 1
Narba, British India, '91, 17,-108 ... 104 F 4

Narbada River, British India (see Nerbudda River)..... 104 E 9
Narberth, Wales ..... 75 C 10
Narbonne, France, '91, 29,566. 81 J 9
Narbonne, France (on travel map) ..... 74 F 7
Narcissus Island, Low Archipelago (see Takakoto) ..... 117 O 8
Narcondam Island, British India ..... 106 B 8
Narda, Greece (see Arta) ..... 93 C 2
Nardó, Italy, '81, 8,662 ..... 92 L 7
Nare, Rio (river), Colombia ... 70 C 2
Naref, Russia, est.2,826 ..... 97 D 5
Narendry, Madagascar ..... 112 T 13
Narendry Bay, Madagascar ... 112 S 13
Narenta, Canale di (channel), Australia ..... 89 J 9
Nares (explorer), Antarctic Region ..... 2 H 9
Nares (explorer's route), Arctic Region ..... 3 A 8
Nares Deep, Pacific Ocean .... 2 O 4
Narew (river), Russia ..... 97 D 5
Nargin Island, Russia ..... 101 N 2
Nargis or Tashk Lake, Persia. 103 E 6
Nargö (island), Russia ..... 97 E 2
Nargund, British India ..... 105 E 12
Nari, Jebel-en (Mt.), Africa .... 110 M 5
Nari, British India ..... 104 B 5
Narien See (lake), Germany... 87 E 31
Nari-khorsum (district), Tibet. 107 B 4
Narlunga, Australia ..... 115 H 7
Narin (district), Afghanistan 103 N 2
Narin Peak (Mt.), Afghanistan 103 M 5
Narli, Turkey in Asia ..... 101 C 2
Narmada River, British India (see Nerbudda River)..... 104 E 9
Narmeshir (district), Persia..... 103 H 6
Narmala, British India ..... 104 F 9
Narnaul, British India, '91, 21,159 ..... 104 F 6
Narni, Italy, '81, 2,850..... 94 M 9
Narnijas, Turkey in Asia .... 101 K 3
Narnlugi, Afghanistan ..... 103 J 5
Naro, Italy, '81, 10,395 ..... 94 K 14
Narodichi, Russia ..... 97 G 6
Narotch Lake, Russia..... 97 F 4
Narova, Russia (see Ivangorod) 97 F 2
Narova (river), Russia ..... 97 G 2
Narovchat, Russia, est. 1,855 .. 96 H 5
Narovo or Eddistone (Island), Solomon Islands ..... 117 J 5
Narpoli, British India ..... 105 P 9
Narrabri, Australia, a2,000 ... 115 H 6
Narracoorte, Australia, est. 899 115 G 7
Narrogin, Australia ..... 115 B 6
Narrows, The, Bermudas ..... 67 P 2
Narrows, First, Chile ..... 72 D 14
Narrows, Second, Chile ..... 72 C 14
Narryer, Mount, Australia .... 115 B 5
Narsapur, British India ..... 105 H 11
Narsaraopet, British India ... 105 G 11
Narsid, Turkey in Asia ..... 101 H 4
Narsinghpur, British India '91, 10,220 ..... 104 G 8
Narsipur, British India..... 105 F 13
Nartuby (river), France..... 81 H 11
Narva, Russia (see Ivangorod). 97 F 2
Narwar, British India ..... 104 F 7
Narym, Siberia, est.1,773..... 100 L 3
Naryn Sands, (sandy desert), Russia ..... 96 J 6
Näs, Sweden ..... 95 J 6
Näs (Gothelorg), Sweden..... 95 K 6
Näs (Jemtland), Sweden ..... 95 J 5
Nasacara, Bolivia ..... 70 D 7
Nasaki, Africa ..... 112 O 11
Nasar, Africa ..... 111 J 3
Nasar, Eo, Africa ..... 111 J 3
Nasbinals, France ..... 81 J 8
Nasca, Cape, Peru ..... 70 B 7
Nasco River, British Columbia. 63 F 3
Nase, Japan ..... 108 P 5
Naseby, England ..... 75 K 9
Naseby, New Zealand, '91, 436 117 C 8
Nashleh, Africa ..... 111 C 5
Nash Point, Wales ..... 75 E 11
Nashs Creek (place), New Brunswick ..... 62 C 2
Nashwaak River, New Brunswick ..... 62 C 3
Nasian, Africa ..... 111 F 8
Našice, Hungary ..... 89 J 6
Nasielsk, Russia, est.4,847 ... 97 C 5
Nasik, British India, '91, 24,429 ..... 105 D 9
Nasi Lake, Russia ..... 96 D 3
Nasing, England ..... 77 H 4
Nasirabad (and cantonment, Ajmer Merwara), British India, '91, 21,710 ..... 104 E 6
Nasirabad (Bombay), British India, '91, 11,462 ..... 105 E 9
Nasirabad, Persia ..... 103 E 4
Nasirah, En, Palestine (see Nazareth) ..... 102 C 7
Naskov, Denmark (see Nakskov) 88 J 7
Naso, Italy, '81, 1,474 ..... 94 M 13
Naso, Point, Philippine Islands 116 F 2
Nasoro, Africa ..... 112 Q 13
Nasr, Kuh-i- (Mt.), Persia .... 103 G 5
Nasra (well), Africa ..... 110 J 3
Nasratabad, Persia ..... 103 H 6
Nasratabad (or Husehabad), Persia, a6,000 ..... 103 J 5
Nasrieh, Turkey in Asia ..... 101 M 7
Nassau, Cape, Arctic Region.. 3 K 2
Nassau, Bahama Islands, '91, a11,000 ..... 67 G 2
Nassau, Cape, British Guiana. 70 F 2
Nassau, Germany, '95, 1,796.. 86 M 6
Nassau Bay, Chile ..... 72 D 15
Nassau Island, Oceanica ..... 114 L 6
Nassau Islands, Dutch East India ..... 116 A 5
Nassau River, Australia ..... 115 G 3
Nasse (river), British Columbia 63 D 3
Nasse Bay, British Columbia... 63 D 3
Nasser, Africa ..... 110 P 8
Nasserelth, Austria ..... 90 B 9
Nassick, British India (see Nasik) ..... 105 D 9
Nässjö, Sweden ..... 95 J 8
Nass Nass Point, Cape Colony. 113 C 5
Nassogne, Belgium, '90, 1,207.. 84 F 8
Nassow, Germany ..... 87 D 22
Nastätten, Germany, '95, 1,471 86 M 6
Naszod, Hungary ..... 89 Q 4
Nata (river), Africa ..... 112 N 16
Natal (British colony), Africa, '91, 543,913 ..... 109 J 7
Natal, Brazil, a10,000 ..... 71 K 5
Natal (large scale map of)..... 113 K 5
Natal, Port, Natal ..... 113 K 5
Natal, Sumatra ..... 116 A 4
Natalspruit, South African Republic ..... 113 M 8
Natan, Cape, Nicaragua..... 66 C 10
Nata-punket Lake, British Columbia ..... 63 E 3
Natashquan Point, Quebec..... 61 H 2
Natashquan River, Quebec .... 61 H 2
Nately Scures, England ..... 77 D 5
Natenz, Persia, a3,000 ..... 103 D 4
Naters, Switzerland, '88, 603.. 91 F 5
Nateva Bay, Fiji ..... 117 C 2
Nathalia, Australia, est 689 .... 115 G 7
Nathana, British India ..... 104 E 4
Na-ti, China ..... 107 H 6
National Gallery (museum), Berlin, Germany..... 87 H 32
National Park, Australia ..... 115 J 6
Nation Mills, North, Quebec... 61 D 7
Nation River, British Columbia 63 E 3
Nation River, Ontario ..... 60 K 2
Natischken, Germany ..... 87 B 34
Natividad, Isla (island), Mexico 64 A 4
Natividade, Brazil ..... 71 H 6
Nativitas (near Mexico), Mexico ..... 65 B 7
Nativitas (on L. de Xochimilco), Mexico ..... 65 B 8
Natmauk, Burma ..... 106 B 4
Natola, Africa ..... 112 Q 14
Natoye, Belgium, '90, 1,122 .. 84 E 8
Natpur, British India..... 104 M 7
Natron Lake, Africa ..... 112 P 11
Nattaui, British India..... 105 G 14
Nattavaara, Sweden. ..... 95 M 3
Nattur, British India ..... 104 M 7
Natuna Island, Great, Dutch East India ..... 116 C 4
Natuna Island, South, Dutch East India ..... 116 C 4
Naturaliste, Cape, Australia .. 115 A 6
Naturns, Austria ..... 90 B 10
Nau, Kala, Afghanistan ..... 103 K 3
Nau, Kaleh, Persia..... 103 J 3
Naucelle, France ..... 81 H 8
Nau-deh-pishan, Persia ..... 103 H 3
Nauders, Austria ..... 90 B 10
Nanders, Austria (on travel map) ..... 74 K 5
Nauen, Germany, '95, 8,431 .. 85 G 16
Naugard, Germany, '95, 5,110. 85 E 21
Naughton, England ..... 77 L 2
Nauheim, Germany (see Bad Nauheim) ..... 86 M 8
Naujeningken, Germany ..... 87 C 35
Naukluft, Africa ..... 113 C 2
Naulin, Germany ..... 85 F 20
Naumburg (-am-Bober), Germany, '95, 842 ..... 87 J 21
Naumburg (-am-Queis), Germany, '95, 1,962 ..... 87 K 21
Naumburg (-an-der-Saale), Germany, '95, 21,202 ..... 86 K 14
Naumburg (-an-der-Saale), Germany (on travel map) ..... 74 K 3
Naumid, Dasht-i- (plain), Persia ..... 103 J 4
Naungchik, Siam ..... 106 D 8
Naupactus, Greece (see Lepanto) 99 E 4
Nauplia, Greece, '89, 5,459.... 99 G 5
Nauplia, Gulf of, Greece (see Argolic Gulf) ..... 99 G 6
Nausa, Greece, '89, 1,348..... 99 M 6
Nausa, Turkey in Europe (see Niaustu) ..... 98 E 8
Naushahra, British India ..... 104 B 6
Nauta, Peru ..... 70 C 4
Nautilus Shoal, Gilbert Islands. 117 N 6
Nautla, Mexico ..... 65 K 3
Nautla, Barra de (bar), Mexico ..... 65 K 3
Nautzken, Germany ..... 87 C 33
Nauwali, Dutch East India... 116 H 6
Nauwigewauk, New Brunswick. 62 C 4
Nauzad, Bar, Afghanistan .... 103 L 4
Nava, Mexico ..... 64 J 3
Nava, Laguna de la (lake), Spain ..... 85 H 2
Navacoyan, Mexico ..... 64 G 5
Nava del Rey, Spain, '87, 6,025. 83 G 3
Navahermosa, Spain ..... 83 H 5
Navahi, Russia ..... 96 J 8
Navahy, Turkey in Asia ..... 101 E 4
Navajas, Cuba ..... 68 D 2
Navula, Fiji ..... 117 A 4
Navalcarnero, Spain ..... 83 H 4
Navalmorales, Spain ..... 83 H 5
Navan, Ireland, '91, 3,963..... 79 H 4
Navan, Ireland (on travel map) 74 A 2
Navarin (island), Chile ..... 72 D 15
Navarin, Cape, Siberia ..... 100 U 2
Navarino, Greece (see Pylus)... 99 E 7
Navarra (province), Spain, '87, 304,122 ..... 83 L 2
Navarre (ancient province), Spain ..... 83 L 2
Navarre (province), Spain (see Navarra) ..... 83 L 2
Navarrete, Spain ..... 83 K 2
Navarreux, France ..... 81 E 9
Navas, Spain ..... 83 J 3
Navas de Tolosa, Spain ..... 83 J 6
Navassa Island, West Indies .. 67 H 5
Navax Point, England ..... 75 B 13
Nave Island, Scotland ..... 78 D 8
Naver, Loch (lake), Scotland.. 78 H 3
Naver, River, Scotland ..... 78 H 3
Návia, Spain, '87, 6,330 ..... 83 F 1
Návia (river), Spain ..... 83 F 1
Návia de Suarna, Spain, '87, 5,526 ..... 83 F 2
Navidad, Puerto de, Mexico .. 65 B 4
Navidado, Puerto de (port), Mexico ..... 65 B 4
Navigators Islands, Oceanica (see Samoa) ..... 117 C 1
Navisonce (river), Switzerland.. 91 E 6
Naviti (island), Fiji ..... 117 A 3
Navla (river), Russia ..... 97 K 5
Navotato, Mexico ..... 64 E 5
Navoz, Russia ..... 97 H 6
Navua River, Fiji ..... 117 A 3
Nawa, Turkey in Asia ..... 102 D 6
Nawabganj, British India, '91, 14,432 ..... 104 H 6
Nawalgarh, British India, '91, 12,567 ..... 104 E 6
Nawanagar, British India, '91, 48,530 ..... 104 C 8
Nawar, Lake, Afghanistan .... 103 M 4
Nawar, Persia ..... 103 J 5
Nawa Rin-kin (islands), Japan (see Great Liu-kiu) ..... 108 P 6
Nawarma (tribe), Africa (see Norca) ..... 110 L 7
Nawibandar, British India ... 104 B 9
Nawiliwili Harbor, Hawaii ... 117 M 1
Nawug, Mong, Burma ..... 106 D 4
Naworth Castle, England ..... 76 G 3
Nawoyetsu, Japan, '86, est.7,353 108 H 5
Nax, Switzerland, '88, 404.... 91 E 6
Náxera, Spain (see Nájera).... 83 K 2
Naxia (island), Greece (see Naxos) ..... 99 N 6
Naxos, Greece, '89, 1,869 ..... 99 M 6
Naxos (island), Greece ..... 99 N 6
Nay, France ..... 81 E 9
Naya Dumka, British India.... 104 L 7
Nayagarh, British India ..... 105 K 9
Nayahugo, Rio (river), Santo Domingo ..... 68 D 7
Nayarit, Sierra del (partido), Mexico ..... 65 B 2
Naye, Switzerland ..... 91 D 5
Nayegi, Japan ..... 108 H 6
Nayima, British India ..... 104 G 3
Nayland, England ..... 77 L 3
Naymowo, Germany ..... 87 F 29
Nazar, Baluchistan ..... 103 L 6
Nazar, Kaleh, Persia ..... 103 D 4
Nazareth, Belgium, '90, 4,760.. 84 C 7
Nazareth, Brazil ..... 71 K 5
Nazareth, Palestine, a7,500.... 102 C 7
Nazareth Bank, Africa ..... 109 M 6
Nazas, Mexico ..... 64 G 5
Nazas, Rio (river), Mexico..... 64 G 5
Naze, The, England ..... 77 N 3
Naze, The (cape), Norway .... 95 E 8
Nazik, Persia ..... 103 A 1
Nazik Lake, Turkey in Asia.. 101 K 3
Nazilli, Turkey in Asia, a10,000 101 C 4
Nazionale, Villa, Italy ..... 94 S 9
Nazlu, Persia ..... 103 A 2
Nazza, Germany ..... 86 K 11
Nbadua, Africa ..... 112 Q 14
Nbla Bandire Mountains, Africa ..... 110 N 9
Nbon, Burma ..... 106 C 1
Ndanji, Ponta de (point), Africa ..... 112 K 13
Ndaye, Africa ..... 112 Q 13
Ndembe, Africa ..... 112 J 11
Ndeme, Africa ..... 112 K 11
Ndeul or Santa Cruz Island, Santa Cruz Islands ..... 117 J 6
Nderenle, Turkey in Europe.. 98 B 7
Ndiago, Africa ..... 111 B 6
Ndinga, Muene-, Kongo ..... 112 L 12
Ndolo, Africa ..... 112 K 11
Ndombe (tribe), Africa ..... 112 K 14
Ndondo, Africa ..... 112 K 13
Ndonga (country), Africa (see Ondonga Land) ..... 112 L 15
Ndongo, Africa ..... 112 K 10
Ndongo (tribe), Africa (see Ngola) ..... 112 L 13
Ndoni, Africa ..... 111 B 9
Ndoro, Africa ..... 112 Q 11
Ndoruma, Kongo ..... 112 N 9
Ndugu Mountains, Africa .... 112 Q 11
Ndulu, Africa ..... 112 L 13
Ndula, Africa ..... 112 Q 11
Ndumba Atembo, Africa ..... 112 L 13
Nea Corinthos, Greece, '89, 4,124 ..... 99 G 5
Nea Epidauros, Greece (see Pladai) ..... 99 H 5
Neagh, Lough (lake), Ireland.. 79 J 2
Neakote, Nepal ..... 104 J 6
Neale, Cape, Franz Josef Land 3 A 2
Neale, Ireland ..... 79 C 4
Nea Mizeli, Greece, '89, 845.. 99 G 2
Neamtzu, Rumania ..... 98 J 1
Neapel, Italy (see Naples) .... 94 Q 13
Neapolis, Greece, '89, 1,186 .. 99 H 8
Neapolis, Italy (see Naples) ... 94 Q 13
Nea Psara, Greece, '89, 432... 99 J 4
Nearchus Passage, Burma .... 106 G 9
Nearest Approach to the North Pole, Arctic Region .. .. 3 H 4
Nearest Approach to the South Pole, Antarctic Region ..... 2 G 9
Neath, Wales, '91, 11,157..... 75 E 10
Néau, Germany (see Eupen).... 86 L 3
Neauphle-le-Château, France... 82 D 3
Neba, Jebel (Mt.), Turkey in Asia ..... 102 D 8
Nebaj, Guatemala ..... 66 D 4
Nebbet (point), Denmark ..... 88 C 2
Nebdin, Russia ..... 96 K 3
Nebek, Africa ..... 111 D 6
Nebel, Denmark ..... 88 E 5
Nebel, Nörre, Denmark ..... 88 C 5
Nebel (river), Germany ..... 85 E 15
Nebian Dagh (Mt.), Turkey in Asia ..... 101 F 2
Neble Creek, Australia ..... 115 H 5
Nebikon, Switzerland, '88, 33.0 91 G 3
Nebk, Turkey in Asia, a2,000.. 101 G 5
Nebo, Australia, '91, 63 ..... 115 H 4
Nebra, Germany, '95, 2,780.... 86 K 14
Nebul, Bulgaria (see Nicopolis) 98 G 5
Nechaco River, Upper, British Columbia ..... 63 E 3
Nechaco River, Lower, British Columbia ..... 63 F 3
Nechaule, Austria ..... 90 M 3
Nechi, Colombia ..... 70 B 2
Nechi, Rio (river), Colombia.. 70 B 2
Neckar (kreis), Germany, '95, 697,373 ..... 86 O 9
Neckar (river), Germany ..... 86 O 9
Neckargemünd, Germany ..... 86 O 8
Neckarsulm, Germany ..... 86 O 9
Necker (river), Switzerland ... 91 K 2
Necker Island, Oceanica ..... 114 L 2
Necochea, Argentina ..... 72 F 11
Neda (river), Greece (see Buzi). 99 E 6
Nedd, Scotland ..... 78 F 3
Neddik, Africa ..... 110 L 3
Nedenäs (amt), Norway (see Nedenes) ..... 95 F 7
Nedenes (amt), Norway, '91, 81,043 ..... 95 F 7
Nederbrakel, Belgium, '90, 4,148 ..... 84 C 7
Neder-Heembeek, Belgium .... 84 E 3
Nederkalix, Sweden ..... 95 N 4
Nederlanden (kingdom), Europe (see Netherlands) ..... 73 L 5
Nederliest, Belgium ..... 84 B 3
Nedi, Egypt ..... 110 P 6
Nedim, Egypt ..... 110 P 6
Nedjed (region), Arabia (see Nejd) ..... 102 K 5
Nedjiran, Turkey in Asia .... 101 G 6
Nedjran, Wndy, Arabia ..... 102 J 7
Nedomerkl, Russia ..... 97 H 3
Nedrigailof, Russia, est.6,691.. 97 K 6
Nedsbem Swamp, Turkey in Asia ..... 101 L 6
Nedwieditz, Austria ..... 90 N 5
Neede, Netherlands (commune), '94, est.3,597 ..... 84 J 4
Needham Market, England .... 77 M 2
Needingworth, England ..... 77 H 1
Needles, The (rocks), England.. 75 J 12
Neekes Island, New Zealand.. 117 F 9
Neepawa, Manitoba, '91, 774.. 63 M 4
Neepigon (lake), Ontario (see Lake Nepigon) ..... 60 H 5
Nee Reef, Central America ... 66 N 5
Neerlinter, Belgium, '90, 2,566. 84 E 7
Neerwinden, Belgium, '90, 524. 84 E 7
Neetz (river), Germany ..... 85 F 12
Nefishe, Egypt ..... 110 U 4
Nefta, Tunis ..... 111 H 2
Neftenbach, Switzerland, '88, 723 ..... 91 H 2
Nefud or Red Sand Desert, Arabia ..... 102 H 3
Nefud or Dehna Sand Desert, Arabia ..... 102 K 4
Nefusa, Jebel (Mt.), Africa ... 110 K 3
Negapatam, British India, '91, 59,221 ..... 105 H 14
Negara River, Borneo ..... 116 E 5
Negassa, Africa ..... 110 L 3
Negele, Egypt ..... 110 R 1
Negoi (Mt.), Rumania ..... 98 G 3
Negombo, Ceylon ..... 105 G 16
Negotin, Servia ..... 98 E 4
Negotin, Turkey in Europe.... 98 E 7
Negrais, Cape, Burma ..... 106 A 6
Negrelra, Spain, '87, 5,787 .. 83 D 2
Negreschi, Rumania ..... 98 K 2
Negril Point, North, Jamaica.. 68 G 6
Negril Point, South, Jamaica . 68 G 6
Negrinho, Rio (river), Brazil... 70 F 5
Negri Sembilan (state), Straits Settlements, '91, 41,617 .... 105 N 15
Negrito, Honduras ..... 66 H 4
Negro, Rio (river), Argentina.. 72 E 12
Negro, Rio (river), Bolivia .... 70 D 6
Negro, Serra do (Mts.), Brazil. 71 H 5

Negro, Rio (river, branch of Amazonas River), Brazil .... 70 E 4
Negro, Rio (river, branch of Rio Aquiduna), Brazil ..... 71 F 7
Negro, Rio (river to Atlantic Ocean), Brazil ..... 71 J 4
Negro, Rio (river), Costa Rica. 66 D 10
Negro, Rio (river), Guatemala. 66 D 4
Negro, Rio (river), Honduras... 66 K 4
Negro, Rio (river), Nicaragua. 66 J 7
Negro, Cape, Nova Scotia .... 62 D 6
Negro, Rio (river), Uruguay ... 72 F 10
Negro Bay, Africa ..... 110 T 9
Negroni, Villa, Italy ..... 92 B 12
Negropont (island), Greece (see Eubœa) ..... 99 H 3
Negros Island, Philippine Islands, a226,000 ..... 116 F 3
Negros Maron, Mandel de los (Mt.), Santo Domingo ..... 68 D 7
Negnac, New Brunswick ..... 62 D 2
Negum, Kafr, Africa ..... 110 S 4
Neh, Persia ..... 103 H 5
Nehavend, Persia, a5,000 ..... 103 C 3
Nehbandan (district), Persia .. 103 J 5
Neheim, Germany, '95, 7,456... 85 K 7
Nehistanak, Persia ..... 103 E 4
Nehri, Baluchistan ..... 103 K 6
Neiba, Santo Domingo ..... 68 D 7
Neiba Bay, Santo Domingo.... 68 D 7
Neiba Mountains, Santo Domingo ..... 68 D 6
Neidenburg, Germany, '95, 4,587 87 F 32
Neiges, Pitou des (Mt.), Reunion Island ..... 109 L 7
Nella, Spain ..... 83 J 2
Neilgherry Hills, British India (see Nilgiri Hills) ..... 105 F 14
Neils Harbor (place), Nova Scotia ..... 62 J 3
Neilson Rock, Oceanica ..... 114 N 7
Neilston (town), Scotland, '91, 2,113 ..... 78 C 2
Neisse (river), Austria ..... 90 K 2
Neisse, Germany, '95, 24,359.. 87 L 25
Neisse, Germany (on travel map) 74 N 3
Neisse, Glatzer (river), Germany ..... 87 L 25
Neisse, Görlitzer (river), Germany ..... 85 J 20
Neiva, Serra da (Mts.), Africa. 112 K 14
Neiva, Colombia, '86, a10,000.. 70 B 3
Neiva, Cerro de (Mt.), Venezuela 70 D 3
Neivinskil-Zavod, Russia (see Neviansk ii) ..... 96 M 4
Nejd (region), Arabia ..... 102 K 5
Nejef, Turkey in Asia ..... 101 L 7
Nejef, Bahri (lake), Turkey in Asia ..... 101 L 7
Nejefabad, Persia ..... 103 D 4
Nejilah, Bir, Egypt ..... 110 P 4
Nejim, Kalat-en-, Turkey in Asia ..... 101 H 4
Nejin, Russia (see Nizhan) .... 97 H 6
Nekainan, Burma ..... 106 C 1
Nekla, Germany ..... 87 H 25
Nekor, Austria ..... 90 N 3
Nekor, Morocco ..... 111 E 2
Nekoreschi, Rumania ..... 98 K 3
Neksö, Denmark, '90, 2,322 ... 88 R 6
Nelkan, Siberia ..... 100 Q 3
Nellore, British India, '91, 29,336 ..... 105 H 12
Nellur, British India (see Nellore) ..... 105 H 12
Nelson, Australia ..... 115 G 7
Nelson, Cape, Australia ..... 115 G 7
Nelson, Port, Bahama Islands. 67 H 3
Nelson, British Columbia, a1,000 63 G 4
Nelson, Fort, British Columbia. 63 F 2
Nelson, Mount, British Columbia ..... 63 G 4
Nelson, Port, Canada ..... 63 N 2
Nelson, England, '91, 22,700 ... 76 H 5
Nelson, Upper, New Brunswick 62 D 3
Nelson, New Zealand, '91, 6,626 117 D 6
Nelson (provincial district), New Zealand, '96, 35,734 ... 117 D 6
Nelson, Ontario ..... 60 D 1
Nelson Bank, South America.. 72 H 10
Nelson Head, Arctic Region.. 3 E 8
Nelson Head, Canada ..... 59 F 2
Nelson House, Canada ..... 63 M 2
Nelson Lake, Canada ..... 63 L 3
Nelson River, British Columbia 63 F 2
Nelson River, Canada ..... 63 N 2
Nelsons Strait, Chile ..... 72 B 14
Nembegler, Greece ..... 99 F 2
Nemea, Greece ..... 99 G 5
Nemek, Deh, Persia ..... 103 E 3
Nemek, God-i-, Persia ..... 103 H 5
Nemeksar Lake, Persia ..... 103 J 4
Nemeksar Swampy Lake, Persia 103 G 5
Nemerof, Russia ..... 97 G 7
Nemet-Bogsán, Hungary ..... 89 O 6
Németi, Szatmár-, Hungary, '90, 20,736 ..... 89 P 4
Nemet-Lipese, Hungary ..... 89 L 2
Nemi Lake, Italy ..... 94 N 11
Nemnel, Siberia ..... 96 M 3
Nemo, Cape, Japan ..... 108 Q 2
Nemoita, Russia ..... 97 G 4
Nemoli, Italy ..... 94 T 14
Nemonien, Germany ..... 87 C 33
Nemoro, Japan, '86, est.5,191.. 108 M 2
Nemoro (old province), Japan.. 108 M 2
Nemours, Algeria, '91, 2,648... 111 F 2
Nemours, France, '91, 4,567 .. 82 F 4
Nen, Old River, England ..... 76 N 7
Nen, River, England ..... 77 E 1
Nena, Puerto (port), Chile..... 72 C 11
Nenagh, Ireland, '91, 4,722.... 79 E 6
Nenagh River, Ireland ..... 79 E 6
Nen-da Peak, China ..... 107 G 4
Nene (river), England (see Nen) 76 N 7
Nendeln, Liechtenstein ..... 91 L 3
Nendza, Germany ..... 87 M 27
Nengo-Nengo (island, Low Archipelago ..... 117 N 9
Nenoksa, Russia, est.1,154 .... 96 G 3
Nenthead, England ..... 76 H 3
Nenton, Guatemala ..... 66 D 4
Neocastro, Greece (see Pylus).. 99 E 7
Neograd (comitat), Hungary, (see Nógrád) ..... 89 L 3
Neokastro, Greece (see Palyus) 99 E 7
Neokhori (Acarnania and Ætolia), Greece, '89, 1,594..... 99 D 4
Neokhori (Larissa), Greece, '89, 1,432 ..... 99 H 2
Neo Patra, Greece, '89, 1,891.. 99 F 3
Nepal, Asia (large scale map of) 104 J 5
Nepal (state), Asia, a3,000,000.. 100 L 6
Nepaul (state), Asia (see Nepal) 104 J 5
Nepean, Point, Australia ..... 115 B 3
Nepena, Peru ..... 70 B 5
Nephin Beg (Mt.), Ireland .... 79 B 3
Nephin Beg Mountains, Ireland 79 B 4
Nepi, Italy, '81, 2,164 ..... 94 M 10
Nepigon, Ontario ..... 60 J 5
Nepigon, Lake, Ontario ..... 60 H 5
Nepisiguit Bay, New Brunswick 62 D 2
Nepisiguit River, New Brunswick ..... 62 C 2
Nepli, Eastern Rumelia..... 98 G 7
Nepomuk, Austria ..... 90 G 5
Nera, Africa ..... 112 P 11
Nera (river), Italy ..... 94 M 10
Nerabi (Mt.), Russia ..... 96 M 2
Nérac, France, '91, commune, 6,909; town, 4,254 ..... 81 F 8
Neraida Mountain, Greece .... 99 D 1
Nerbudda (river), British India 104 F 8
Nerchinsk, Siberia, est.4,906... 100 O 3
Nerchinskii, Siberia, est.268... 100 P 3
Nerekhta, Russia, est.3,327 .... 96 G 4
Nerepis, New Brunswick ..... 62 C 4
Neresheim, Germany ..... 86 P 11
Nereto, Italy ..... 94 P 9
Neri, Jebel (Mt.), Africa ..... 110 M 4
Neri, Villa, Italy ..... 92 B 12
Nerib, Egypt ..... 110 R 3
Nerike (district), Sweden ..... 95 J 7
Nerja, Spain, '87, 7,577 ..... 83 J 8
Nerlskala, Russia ..... 97 M 3
Nero, Cape, France ..... 81 L 12
Nero, Monte (Mt.), Italy ..... 92 K 8
Nerola, Italy ..... 94 N 10
Nérondes, France ..... 80 H 5
Nerria, Kongo ..... 112 N 9
Ners, France ..... 81 D 10
Nertchinsk, Siberia (see Nerchinsk) ..... 100 O 3
Nertchinskii-Zavod, Siberia (see Nerchinskii) ..... 100 P 3
Nerusa (river), Russia ..... 97 K 5
Nervi, Italy ..... 93 F 6
Nes, Denmark ..... 88 C 4
Nes, Netherlands ..... 84 G 2
Nesabes, Africa ..... 113 K 2
Nesberg, Germany ..... 87 E 32
Neschwitz, Austria ..... 90 J 2
Neshin, Russia (see Nizhan).... 97 H 6
Nesla, Egypt ..... 110 N 4
Nesle, France, '91, 2,393 ..... 82 F 1
Nesle, France (on travel map). 74 F 4
Nesodden, Norway ..... 95 D 2
Nespolo, Italy ..... 94 O 10
Nesque (river), France ..... 81 F 10
Ness (river), Russia ..... 96 J 2
Ness, River, Scotland ..... 78 H 5
Ness, Loch (lake), Scotland.... 78 G 5
Ness, The (point), Scotland... 78 M 6
Nessa, Wady, Algeria ..... 111 H 2
Ness Castle, Scotland ..... 78 H 5
Nesselwang, Germany ..... 86 R 12
Nesslan, Switzerland, '88, 217. 91 K 3
Ness of Ork (point), Scotland.. 78 L 1
Neste (river), France ..... 81 F 10
Nesteri, Russia ..... 97 F 3
Nesthorn (Mt.), Switzerland.... 91 F 5
Nesting Bay, Scotland ..... 78 N 2
Neston, England ..... 76 F 6
Nestore (river), Italy ..... 94 M 8
Nesukhaishi, Russia ..... 97 E 6
Nesvij, Russia, est.8,658 ..... 97 F 5
Neszmély, Hungary ..... 89 K 4
Nethe (river), Belgium ..... 84 E 6
Nether Heyford, England ..... 77 D 2
Netherland (island), Ellice Is.. 117 O 4
Netherlands (large scale map of) 84
Netherlands, The (kingdom), Europe, '90, 4,511,415; '95, est.4,859,451 ..... 73 L 5
Netherlands, Europe (on travel map) ..... 74 G 2
Netherton (Hants), England .. 77 B 5
Netherton (Lancaster), England 76 O 2
Nêthou, Pic de (Mt.), Spain.... 83 N 2
Nêthou, Pic de (Mt.), Spain (on travel map) ..... 74 E 7
Netley, England ..... 75 K 12
Netolitz, Austria ..... 90 J 5
Netra, Germany ..... 86 K 11
Netstal, Switzerland, '88, 2,204. 91 K 3
Nettilling (lake), Arctic Region 3 H 10
Nettlebed, England ..... 77 D 4
Nettleden, England ..... 77 F 3
Nettlested, England ..... 77 J 6
Nettuno, Italy, '81, 1,838 ..... 94 N 12
Networitz, Austria ..... 90 J 4
Netze (river), Germany ..... 87 G 22
Netze (river), Germany (on travel map) ..... 74 M 2
Netzhal, Germany ..... 87 F 25
Netzschkau, Germany, '95, 7,538 86 L 15
Neubau, Germany ..... 86 O 16
Neuberg, Austria ..... 90 M 8
Neuberg, Germany ..... 86 R 15
Neubeuern, Germany ..... 90 L 3
Neubidschow, Austria, '90, 7,167 90 L 3
Neubistritz, Austria ..... 90 L 5
Neu-Bittse, Hungary ..... 89 K 2
Neubourg, Le, France ..... 84 B 2
Neubrandenburg, Germany, '90, 9,323 ..... 85 E 17
Neubrandenburg, Germany (on travel map) ..... 74 L 2
Neubreisach, Germany ..... 86 Q 5
Neubrücke, Germany ..... 85 G 6
Neubrunn, Germany ..... 86 N 10
Neubukow, Germany ..... 85 D 14
Neuburg, Germany, '95, 8,204.. 86 P 13
Neuburg, Swabia and (bezirk), Germany, '95, 689,416 ..... 86 Q 11
Neu-Bydžow, Austria (see Neubidschow) ..... 90 L 3
Neuchâtel, Switzerland, '94, est. 17,849 ..... 91 C 4
Neuchâtel, Switzerland (on travel map) ..... 74 H 5
Neuchâtel, Lac de, Switzerland (see Lake of Neuchâtel) .... 91 C 4
Neuchâtel, Lake of, Switzerland (on travel map)..... 74 H 5
Neuchâtel (canton), Switzerland, '88, 108,153; '94, est. 111,928 ..... 91 C 3
Neudamm, Germany, '95, 7,409 85 G 20
Neudau, Austria ..... 90 N 9
Neudeck, Germany, '90, 3,571.. 87 M 29
Neudek, Austria ..... 90 F 3
Neudorf, Hungary, '90, 7,391.. 89 M 7
Neudorf, Hungary (see Igló).. 89 M 3
Neuenahr, Germany ..... 86 L 5
Neuenbürg, Germany ..... 86 P 8
Neuenburg (-in-Baden), Germany 86 R 6
Neuenburg (-in-Oldenburg), Germany ..... 85 F 6
Neuenburg (-in-Westpreussen), Germany, '95, 5,061 ..... 87 E 28
Neuenburg, Russia ..... 97 K 8
Neuenburg, Switzerland (see Neuchâtel) ..... 91 C 4
Neuenburger See (lake), Switzerland (see Lake of Neuchâtel) ..... 91 C 4
Neuendorf, Germany ..... 87 E 35
Neuenhaus, Germany, '95, 1,210 85 H 4
Neuenkirchen, Austria (see Neunkirchen) ..... 90 M 8
Neuenkirchen, Germany ..... 85 F 10
Neuenmarkt, Germany ..... 86 M 14
Neuenstadt, Switzerland (see Neuveville) ..... 91 D 3
Neuenstein, Germany ..... 86 O 9
Neuenburg, Germany, '95, 1,331 86 M 3
Neu-Erlaa, Austria ..... 90 C 7
Neue Tief (river), Germany.... 85 F 5
Neufahrn, Germany ..... 86 P 15
Neufahrwasser, Germany ..... 87 D 28
Neufchâteau, Belgium, '90, 2,070 84 F 9
Neufchâteau, France, '91, 4,048 82 M 4
Neufchâteau, France (on travel map) ..... 74 G 4
Neufchâtel (Aisne), France ... 82 J 2
Neufchâtel (-en-Bray), France, '91, 4,006 ..... 82 C 1
Neufchâtel (-en-Bray), France, (on travel map) ..... 72 E 4
Neufchâtel (Pas - de - Calais), France ..... 80 G 2
Neufchâtel, Switzerland (see Neuchâtel) ..... 91 C 4
Neufmarché, France ..... 82 D 2
Neugedein, Austria ..... 90 G 5
Neu-Gradiška, Hungary ..... 89 J 6
Neuhaldensleben, Germany, '95, 9,615 ..... 85 H 13
Neu Halle, South African Republic ..... 113 J 3
Neuhardenberg, Germany ..... 85 G 19
Neuhaus, Austria, '90, 8,502... 90 K 5
Neuhaus (-an-der-Elbe), Germany ..... 85 F 12
Neuhaus (-an-der-Oste), Germany, '95, 1,577 ..... 85 E 9
Neuhäusel, Hungary, '90, 11,299 89 K 3
Neuhausen, Germany ..... 87 C 32
Neuhausen, Switzerland, '88, 1,541 ..... 91 H 1
Neuhof (Hannover), Germany.. 87 M 30
Neuhof (Kreis Fulda), Germany 86 M 10
Neuhof (Ostprenssen), Germany. 87 E 35
Neu Hohen-Schönhausen, Germany ..... 87 H 33
Neu-Holitz, Austria ..... 90 N 3
Neuillé-Pont-Pierre, France ... 82 B 5
Neuilly (-sur-Seine), France, '96, 32,730 ..... 82 E 3
Neuilly-en-Thelle, France ..... 82 E 2
Neuilly-l'Évêque, France ..... 82 L 5
Neuilly-sur-Eure, France ..... 82 B 3
Neuilly-sur-Marne, France, '91, 6,374 ..... 82 F 3
Neu Isenburg, Germany, '90, 5,873 ..... 86 M 8
Neukalen, Germany ..... 85 E 16
Neu Kettenhof, Austria ..... 90 E 7
Neukirch, Polish, Germany ... 87 M 27
Neukirch, Switzerland ..... 91 K 2

Neukirchen, Austria ..... 90 E 9
Neukirchen (-am-Inn), Germany 86 P 17
Neukirchen (-bei-Sulzbach), Germany ..... 86 N 14
Neukirchen (-bei - Ziegenhain), Germany, '95, 1,464 ..... 86 L 9
Neukloster, Germany ..... 85 E 14
Neukrug, Germany ..... 87 D 27
Neukuhren, Germany ..... 87 C 31
Neukuhren, Germany (on travel map) ..... 74 O 1
Neu Langbach, Austria ..... 90 M 7
Neu Lichterfeld, Germany ... 87 K 29
Neuilly, Saint, France ..... 82 G 2
Neu Lublau, Hungary ..... 89 M 2
Neum, Bosnia ..... 89 J 9
Neumagen, Germany ..... 86 N 5
Neumark (district), Germany... 87 F 22
Neumark (-in-Pommern), Germany ..... 85 F 20
Neumark (-in-Westpreussen), Germany, '95, 2,825 ..... 87 F 30
Neumarkt, Austria, '90, 5,878. 89 L 2
Neumarkt (-an-der-Ybbs), Austria ..... 90 L 7
Neumarkt (Freistadt, Ober-österreich), Austria ..... 90 J 7
Neumarkt (Galizien), Austria. 90 C 11
Neumarkt (Ober - Österreich), Austria ..... 90 H 7
Neumarkt (Salzburg), Austria.. 90 O 8
Neumarkt (Steiermark), Austria 90 J 9
Neumarkt (-in-der - Oberpfalz), Germany, '91, 5,703 ..... 86 O 14
Neumarkt (-in-der-Oberpfalz), Germany (on travel map) ... 74 K 4
Neumarkt (-in-Schlesien), Germany, '95, 5,658 ..... 87 K 24
Neumarkt, Hungary (see Matos Vásárhely) ..... 89 Q 5
Neumarktl, Austria ..... 90 J 11
Neumayer, Cape, Arctic Region 3 B 6
Neu-Mecklenburg, New Guinea (see New Mecklenburg) ..... 116 J 1
Neumittelwalde, Germany, '95, 1,287 ..... 87 K 26
Neumühlen, Germany ..... 87 M 30
Neumünster, Germany, '95, 22,492 ..... 85 D 11
Neumünster, Germany (on travel map) ..... 74 K 1
Neunburg, Germany ..... 86 O 15
Neung, France ..... 82 D 5
Neung-ju, Korea ..... 108 C 6
Neunkirch, Switzerland, '88, 1,234 ..... 91 H 1
Neunkirchen, Austria, '90, 8,795 90 M 8
Neunkirchen, Germany, '90, 17,770 ..... 86 O 5
Neunkirchen, Germany (on travel map) ..... 74 H 4
Neu Orsova, Hungary ..... 89 O 7
Neuötting, Germany ..... 87 Q 16
Neu Paka, Austria ..... 90 L 3
Neu Pommern (island), Bismarck Archipelago ..... 116 J 2
Neuquen, Rio (river), Argentina ..... 72 D 11
Neuquen Territory, Argentina, '95, 14,517 ..... 72 C 11
Neu Reichenau, Austria ..... 90 L 5
Neureisch, Austria ..... 90 M 5
Neurode, Germany, '95, 7,079... 87 L 23
Neurode, Germany (on travel map) ..... 74 N 3
Neuruppin, Germany, '95, 15,521 85 G 16
Neusalz, Germany, '95, 10,581. 87 J 22
Neusalz, Germany (on travel map) ..... 74 M 3
Neu-Sandec, Austria, '90, 8,744. 89 M 2
Neu Sandec, Austria (on travel map) ..... 74 P 4
Neusattl, Austria ..... 90 F 3
Neusatz, Hungary, '90, 24,717. 89 L 6
Neuses, Unter, Germany ..... 86 N 12
Neusiedler See (lake), Hungary. 89 H 4
Neusohl, Hungary, '90, 7,485.. 89 L 3
Neuss, Germany, '95, 25,032.. 86 K 4
Neustadt, Mährisch, Austria, '90, 5,019 ..... 89 J 2
Neustadt, Wiener-, Austria, '90, 25,040 ..... 90 N 8
Neustadt (-am-Main), Germany 86 N 10
Neustadt (-am-Rübenberge), Germany, '95, 2,263 ..... 85 H 10
Neustadt (-an-der-Aisch), Germany, '90, 3,748 ..... 86 N 11
Neustadt (-an-der-Donau), Germany ..... 86 P 14
Neustadt (-an-der-Dosse), Germany, '95, 1,061 ..... 85 G 15
Neustadt (an-der-Dosse), Germany (on travel map) ..... 74 L 2
Neustadt (-an-der-Mettau), Austria ..... 90 N 3
Neustadt (-an-der-Orla), Germany, '90, 5,491 ..... 86 L 14
Neustadt (-an-der-Saale), Germany ..... 86 M 11
Neustadt (-an-der-Saale), Germany (on travel map) ..... 74 K 3
Neustadt (-an - der - Waldnab), Germany ..... 86 N 15
Neustadt (-an-der-Warthe), Germany, '95, 1,138 ..... 87 H 26
Neustadt (-im - Schwarzwald), Germany, '90, 2,591 ..... 86 R 7
Neustadt (-im - Schwarzwald), Germany (on travel map) ... 74 J 5

Neustadt (-in-Coburg), Germany, '90, 5,020 ..... 86 M 13
Neustadt (-in-Hessen), Germany, '95, 2,033 ..... 86 L 9
Neustadt (-in-Holstein), Germany, '95, 4,189 ..... 85 D 12
Neustadt (-in-Mecklenburg), Germany ..... 85 F 14
Neustadt (-in-Oberschlesien), Germany, '95, 19,244 ..... 87 M 25
Neustadt (-in - Oberschlesien), Germany (on travel map) ... 70 N 3
Neustadt (-in-Sachsen), Germany, '95, 4,365 ..... 86 K 19
Neustadt (-in Westpreussen), Germany, '95, 5,924 ..... 87 C 27
Neustadt (-Magdeburg), Germany ..... 85 H 14
Neustadt (-near-Pinne), Germany, '95, 2,589 ..... 87 H 23
Neustadt (-on-the - Hardt), Germany, '95, 15,994 ..... 86 O 6
Neustadt (-on-the-Hardt), Germany (on travel map) ..... 74 H 4
Neustadt, Ontario ..... 60 E 3
Neustadt, Switzerland (see Villeneuve) ..... 91 C 5
Neustädtel, Germany, '95, 1,400 87 J 22
Neustadtl (Böhmen), Austria .. 90 L 2
Neustadtl (Mähren), Austria .. 90 N 4
Neustettin, Germany, '95, 9,226 87 E 24
Neustettin, Germany (on travel map) ..... 74 N 2
Neustift (bei-Wien), Austria .. 90 C 7
Neustift (Tyrol), Austria ..... 90 C 9
Neustift-am-Walde, Austria.... 90 B 5
Neustraschitz, Austria ..... 90 H 3
Neustrelitz, Germany, '95, 10,-345 ..... 85 F 17
Neustrelitz, Germany (on travel map) ..... 74 L 2
Neutelch, Germany, '95, 2,639 87 D 29
Neutitschein, Austria, '90, 11,-562 ..... 89 K 2
Neutomischel, Germany, '95, 1,844 ..... 87 H 23
Neutra, Hungary, '90, 13,538.. 89 K 3
Neutra (comitat), Hungary (see Nyitra) ..... 89 J 3
Neutra (Mts.), Hungary ..... 89 K 3
Neutra (river), Hungary ..... 89 K 3
Neutral Hills, Canada ..... 63 J 3
Neu-Ulm, Germany, '95, 8,684. 86 Q 11
Neuve, Grande, France ..... 82 E 6
Neuve-Lyte, La, France ..... 82 B 3
Neuveville, Switzerland, '88, 2,181 ..... 91 D 3
Neuvic (Dordogne), France .... 81 F 7
Neuvic (Corrèze), France ..... 81 H 7
Neuville (-sur-Sarthe), France .. 82 A 4
Neuville (Vienne), France .... 80 F 6
Neuville-aux-Bais, France ..... 82 E 4
Neuvillet, France ..... 82 N 3
Neuvilles-les-Islettes, La, France 82 K 2
Neuville-sur-Touques, France .. 82 A 3
Neuvy, France ..... 82 F 5
Neuvy-le-Roi, France ..... 82 B 5
Neuvy-sur-Barangeon, France . 82 E 6
Neuwaldegg, Austria ..... 90 B 5
Neuwarp, Germany, '95, 2,204. 85 E 19
Neuwedell, Germany, '95, 2,884 87 F 22
Neuwedell Station, Germany... 87 F 22
Neu Weissensee, Germany..... 87 G 33
Neuwelt, Austria ..... 90 L 2
Neuwerk (island), Germany .. 85 E 8
Neuwied, Germany, '95, 10,593 86 M 6
Neuwied, Germany (on travel map) ..... 74 H 3
Neu Wittenbek, Germany ..... 85 D 10
Neuwolkwitz, Germany ..... 85 E 17
Neuzelle, Germany ..... 85 H 20
Nenzen, Netherlands (commune), '94, est.7,441 ..... 84 C 6
Neva (river), Italy ..... 93 D 6
Neva, Months of the, Russia .. 97 D 9
Neva, Great (river), Russia.... 97 E 9
Neva, Little (river), Russia.... 97 E 8
Neva, The (river), Russia .... 97 F 9
Nevada, Sierra (Mts.), Spain... 83 J 7
Nevada, Sierra (Mts.), Venezuela 70 C 2
Nevada de Acongulja (Mt.), Argentina ..... 72 D 9
Nevada de Cachi (Mt.), Chile.. 72 D 8
Nevada de Laguna Blanca (Mt.), Argentina ..... 72 D 9
Nevada de Toluca (volcano), Mexico ..... 65 F 4
Nevada Lipez (Mt.), Bolivia... 70 D 8
Nevada Minques (Mt.), Chile.. 72 D 8
Nevado de Colima (Mt.), Mexico 65 C 4
Nevado de Illampu (volcano), Bolivia (see Volcano Illampu) 70 D 7
Nevado de Sorata (volcano), Bolivia (see Sorata) ..... 70 D 7
Nevas, Las, Cuba ..... 68 B 3
Neve, Russia ..... 97 D 2
Nevel, Russia, est.8,555..... 97 G 3
Nevele, Belgium, '90, 3,219 .... 84 B 6
Nevendon, England ..... 77 J 4
Nevers, France, '91, 26,436.... 80 J 6
Nevers, France (on travel map) ..... 74 F 5
Nevesinje, Bosnia ..... 89 K 8
Nevesna (river), Russia ..... 97 E 4
Nevlanskii, Russia ..... 96 M 4
Nevlanskii-Zavod, Russia (see Nevlanskii) ..... 96 M 4
Nevil Island, East India Islands (see Lord North) ..... 116 H 4
Neville's Cross, England .... 76 K 3
Nevin, Wales ..... 76 C 7
Nevmonimskaia, Russia ..... 96 H 7
Nevis, Loch (inlet), Scotland . 78 E 5
Nevis, Ben (Mt.), Scotland .... 78 G 6
Nevis (island, Br.), West Indies 67 O 6
Nevola (river), Italy ..... 93 O 7
Nevoshlatsa, Russia, est.3,009 97 E 7
Nevrekop, Turkey in Europe, a11,000 ..... 98 F 7
Nevsher, Turkey in Asia ..... 101 F 3
New Abbey, Scotland ..... 78 J 10
New Aberdeen, Scotland (see Aberdeen) ..... 78 M 5
New Aberdour (village), Scotland, '91, 620 ..... 78 M 4
Newala, Africa 112 13
New Amstel (commune, south of Amsterdam), Netherlands, '95, est.33,989 ..... 84 E 4
New Amsterdam, British Guiana, est.8,903..... 70 F 2
New Amsterdam, Fort, Dutch Guiana ..... 71 G 2
New Amsterdam (island), Indian Ocean ..... 2 M 6
New Annan, Nova Scotia .... 62 F 4
New Antwerp, Kongo ..... 112 L 10
New Arad, Hungary ..... 89 N 5
Newark, England (see Newark-upon-Trent) ..... 76 L 6
Newark, England (on travel map) ..... 74 D 2
Newark Island, Labrador (see Aulatsivik Island) ..... 59 S 5
Newark-upon-Trent, England, '91, 14,547 ..... 76 L 6
New Armagh, Quebec ..... 61 M 6
New Bandon, New Brunswick. 62 D 2
New Bank, Mexico ..... 64 N 7
New Bedford River, England .. 76 N 7
New Benin, Africa ..... 111 H 9
New Bethesda, Cape Colony, '91, 413 ..... 113 G 6
Newbiggin (-by the-Sea), England, '91, 1,579 ..... 76 K 2
Newbiggin (Durham), England . 76 H 3
New Birmingham, Ireland .... 79 F 6
Newbois, Quebec ..... 61 M 6
Newbold, England ..... 77 A 2
Newbold and Dunston, England, '91, 5,192 ..... 76 J 6
Newboro, Ontario, '91, 462 .... 60 J 3
Newbottle, England ..... 77 C 1
Newbourn, England ..... 77 N 2
Newbridge, Ireland, '91, 3,207. 79 H 5
Newbridge, Wales ..... 75 E 9
New Brighton, England ..... 76 N 3
New Britain Island, Bismarck Archipelago (see Neu Pommern) ..... 116 J 2
New Brunswick, Canada (large scale map of) 62
New Brunswick (province), Canada, '91, 321,263..... 59 R 7
New Buckenham, England .... 76 P 8
Newburgh, England ..... 76 G 5
Newburgh, Ontario, '91, 648 ... 60 H 3
Newburgh (village, Aberdeen), Scotland, '91, 654 ..... 78 N 5
Newburgh (village, Fife), Scotland, '91, 1,685 ..... 78 K 7
Newburgh Junction, New Brunswick ..... 62 B 3
Newbury, England, '91, 11,002. 77 B 5
Newbury, England (on travel map) ..... 74 D 3
Newbury, Ontario, '91, 452 .... 60 D 5
Newby Bridge, England ..... 76 G 4
New Calabar, Africa ..... 111 H 10
New Caledonia (island), Oceanica ..... 114 H 7
New Caledonia (local map of), Oceanica ..... 117 H 10
New Caledonia and dependencies (French penal colony), Oceanica, '89, 62,752 ..... 114 H 7
New Campbellton, Nova Scotia. 62 J 3
New Castile (ancient province), Spain ..... 83 J 5
Newcastle (New South Wales), Australia, '91, 12,914 ..... 115 J 6
Newcastle, England (see Newcastle-upon-Tyne) ..... 76 J 2
Newcastle (Down), Ireland, '91, 808 ..... 79 J 3
Newcastle (Limerick), Ireland, '91, 2,200 ..... 79 C 7
Newcastle, Natal, '91, 1,746 .. 113 K 4
Newcastle (division), Natal.... 113 K 4
Newcastle, New Brunswick, a2,000 ..... 62 D 2
Newcastle, Lower, New Brunswick ..... 62 D 2
Newcastle, Ontario, '91, 787 .. 60 G 4
Newcastle, Little, Wales .... 75 C 10
Newcastle, Western Australia. 115 B 6
Newcastle Bay, Australia ..... 115 G 2
Newcastle Bridge, New Brunswick ..... 62 D 3
Newcastle Emlyn, Wales ..... 75 D 9
Newcastle Range, Australia .. 115 D 3
Newcastle-under-Lyme, England, '91, 18,452 ..... 76 H 7
Newcastle-upon-Tyne, England, '91, 186,300 ..... 76 J 2
Newcastle Waters, Australia . 115 E 3
New Carlisle, Quebec, a500 .... 61 G 3
New Chaman, British India .... 104 A - 4
Newchurch, England ..... 76 H 5
New Chwang, Manchuria (see Niu-chuang) ..... 107 L 2
New Columbia, Arctic Region (see Wrangell Island) ..... 3 C 3
Newcomb Corner, Nova Scotia. 62 F 4
New Cumnock (village), Scotland, '91, 1,514 ..... 78 H 9
New Dailly (village), Scotland, '91, 566 ..... 78 G 9
Newdale, Manitoba ..... 63 L 4
New Denver, British Columbia 63 G 4
New Derevnia, Russia ..... 97 E 8
Newdigate, Africa ..... 113 K 5
Newdigate, England ..... 77 F 6
New Dongola, Egypt (see El-Ordieh) ..... 110 O 6
New Edinburgh, Ontario ..... 60 K 2
Neweklau, Austria ..... 90 J 4
New Elde (river), Germany .... 85 F 13
New Elgin (village), Scotland, '91, 704 ..... 78 K 4
New England Range, Australia 115 J 5
Newent, England ..... 75 H 10
New Forest, England ..... 75 J 12
Newfoundland, North America (local map of) 62
Newfoundland and Labrador (British Colony), '92, est.203,-500 ..... 59 T 7
Newfoundland Bank, Atlantic Ocean ..... 2 F 2
New Galloway (village), Scotland, '91, 391 ..... 78 H 9
New Georgia (island), Solomon Islands ..... 117 J 5
New Germany, Nova Scotia .... 62 E 5
New Glasgow, Nova Scotia, '91, 3,776 ..... 62 G 4
New Glasgow, Quebec, '91, 204 61 G 7
New Goa, Goa, India, a8,000.. 105 D 12
New Granada, South America (old name of Colombia) ..... 70 C 3
New Guatemala, Guatemala (see Guatemala la Nueva.... 66 E 5
New Guinea (British), Oceanica, a430,000 ..... 114 F 5
New Guinea (Dutch), Oceanica, a200,000 ..... 114 E 5
New Guinea (German), Oceanica, a110,000 ..... 114 F 5
New Guinea (island), Oceanica, a800,000 ..... 114 E 5
New Guinea (local map of), East India Islands 116
New Hamburg, Brazil ..... 72 G 9
New Hamburg, Ontario, '91, 1,355 ..... 60 E 4
New Hanover (island), Bismarck Archipelago ..... 116 J 1
New Harbor (place), Nova Scotia ..... 62 H 4
Newhaven, England, '91, 4,955. 75 N 12
Newhaven, England (on travel map) ..... 74 E 3
New Haven, Nova Scotia ..... 62 J 3
Newhaven, Scotland ..... 78 H 2
New Hebrides Islands, Oceanica, a80,000 ..... 114 H 6
New Hebrides Islands, Oceanica (local map of) ..... 117 J 8
New Hogem, British Columbia. 63 E 3
New Holland, England ..... 76 M 5
Newholm, Ontario ..... 60 F 2
New Horton, New Brunswick . 62 E 4
Newington (near Chatham), England ..... 77 K 5
Newington (next-Hythe), England ..... 77 M 6
Newington (part of London), England ..... 75 N 14
Newiun, Ireland ..... 79 F 7
New Ireland (island), Bismarck Archipelago (see Mecklenburg) 116 J 1
New Ireland, Quebec ..... 61 M 6
New Island, Oceanica ..... 114 M 7
New Island, Falkland Islands, South America ..... 72 E 14
New Kilpatrick (village), Scotland ..... 78 C 2
New Lanark (village), Scotland, '91, 672 ..... 78 J 8
Newlands, Scotland ..... 78 K 8
New Lauenburg (island), Bismarck Archipelago ..... 116 J 2
New Leinster Island, New Zealand (see Stewart) ..... 117 B 10
New Liverpool, Quebec ..... 61 Q 6
New London, Prince Edward Island ..... 62 F 3
New Lowell, Ontario ..... 60 F 3
Newlyn, England ..... 75 B 13
New Lynn, New Zealand ..... 117 F 9
Newmains, Scotland (including Coltness Ironworks), '91, 2,598 78 E 2
New Malden (part of London), England ..... 75 L 15
New Malton, England ..... 76 L 4
Newman Bay, Greenland ..... 3 B 7
Newmarket, England, '91, 6,213 77 J 2
Newmarket, Ireland, '91, 986 .. 79 D 7
Newmarket, Jamaica ..... 68 H 6
Newmarket, New Zealand, '86, a2,000 ..... 117 G 9
Newmarket, Ontario, '91, 2,143. 60 F 3
Newmarket on Fergus, Ireland 79 D 6
New Maud, Scotland ..... 78 M 4
New Mecklenburg (island), Bismarck Archipelago ..... 116 J 1
New Meuse (river), Netherlands 84 D 5
New Mills, England, '91, 6,661. 76 J 6
New Mills, New Brunswick .... 62 C 2
Newmills, Scotland ..... 78 L 4
New Monkland, Scotland ..... 78 D 2
Newnham (Gloucester), England 75 H 10
Newnham (Hants), England.... 77 D 5
Newnham (Hertford), England. 77 G 2
New Norcia, Australia ..... 115 B 6
New Orkney Islands, Antarctic Ocean (see South Orkney Islands) ..... 2 E 7
New Pass (Mt.), Africa ..... 113 J 6
New Pitsligo (village), Scotland, '91, 1,686 ..... 78 M 4
New Plaue (river), Germany .. 85 H 16
New Planersche Canal, Germany ..... 85 H 14
New Plymouth, New Zealand, '91, 3,350; '96, a8,000 ..... 117 E 4
New Pomerania (island), Bismarck Archipelago (see Neu Pommern) ..... 116 J 2
Newport (Essex), England ..... 77 H 3
Newport (Isle of Wight), England, '91, 10,246 ..... 75 K 12
Newport (Isle of Wight), England (on travel map)..... 74 D 3
Newport (Monmouth), England, '91, 54,695 ..... 75 G 10
Newport (Monmouth), England (on travel map) ..... 71 C 3
Newport (Salop), England, '91, 2,675 ..... 76 H 7
Newport (Mayo), Ireland, '91, 598 ..... 79 C 4
Newport (Tipperary), Ireland, '91, 774 ..... 79 E 6
Newport, Jamaica ..... 68 H 7
Newport, Quebec ..... 61 G 3
Newport, Scotland, '91, 2,548 .. 78 L 7
Newport, Wales ..... 75 C 9
Newport Bay, Ireland ..... 79 B 4
Newport Bay, Wales ..... 75 C 9
Newport Pagnell (parish), England, '91, 3,788 ..... 77 E 2
Newport Station, Nova Scotia . 62 E 5
New Providence Island, Bahama Islands ..... 67 G 2
Newquay, England, '91, 1,891. 75 B 13
Newquay, England (on travel map) ..... 74 B 3
New Radnor, Wales ..... 75 F 9
New Richmond, Quebec, a250 . 61 G 3
New River, British Guiana .... 70 F 3
New River, The, England ..... 77 G 4
New River Mills, New Brunswick ..... 62 C 4
New River Station, New Brunswick ..... 62 C 4
New Romney, England, '91, 1,366 ..... 75 P 12
New Ross, Ireland, '91, 5,847 .. 79 H 7
New Ross, Nova Scotia ..... 62 E 5
Newry, Ireland, '91, 12,961 .... 79 J 3
Newry, Ontario ..... 60 D 4
Newry Canal, Ireland ..... 79 J 3
New Salle, Morocco (see Rabat) 111 E 2
New San Salvador, Salvador (see Nueva San Salvador) .... 66 F 6
New Sarum, England (see Salisbury) ..... 77 A 6
New Scone (village), Scotland, '91, 1,329 ..... 78 K 7
New Shoreham, England, '91, 3,393 ..... 75 M 12
New Siberia (islands), Arctic Region (see Liakhof Islands). 3 E 2
New Siberia (islands), Siberia. 100 Q 1
New Siberia Island, Arctic Region ..... 3 E 2
New Siberia Island, Siberia ... 100 S 1
New Southgate, England ..... 75 N 13
New South Shetland Islands, Antarctic Ocean (see South Shetland) ..... 2 E 7
New South Wales (British colony), Australia, '93, est.1,223,-370 ..... 115 G 6
Newstead, Australia ..... 115 H 4
Newstead Abbey, England ..... 76 K 6
Newton, Australia ..... 115 A 2
Newton, England ..... 77 L 2
Newton, Old, England ..... 77 M 2
Newton, Ireland ..... 79 F 5
Newton, New Zealand, '91, 2,-087; '96, a5,000 ..... 117 G 9
Newton (Argyll), Scotland .... 78 F 7
Newton (Dumfries), Scotland . 78 K 9
Newton-Abbot, England ..... 75 E 12
Newton Bay, Bermudas ..... 67 P 3
Newton Cross, Prince Edward Island, est.1,432 ..... 62 G 3
Newton Longville, England ... 77 D 3
Newtonmore (village), Scotland, '91, 364 ..... 78 H 5
Newton-Stewart (town), Scotland, '91, 2,738 ..... 78 G 10
Newtonville, Ontario ..... 60 G 4
Newtown, Africa ..... 111 P 9
Newtown, Australia a17,800 ... 115 J 2
Newtown, England ..... 77 B 5
Newtown, New Brunswick .... 62 D 4
Newtown (village), Scotland, '91, 567 ..... 78 F 1
Newtown and Llanllwchaiarn, Wales, '91, 6,610 ..... 76 F 8
Newtownards, Ireland, '91, 9,197 ..... 79 K 2
Newtown-Barry, Ireland, '91, 989 ..... 79 H 6
Newtown Bellew, Ireland ..... 79 D 5

Newtown-Butler, Ireland ..... 79 F 3
Newtown-Cunningham, Ireland. 79 F 2
Newtown-Forbes, Ireland..... 79 F 4
Newtown-Gore, Ireland ..... 79 F 3
Newtown-Hamilton, Ireland, '91, 788 ..... 79 H 3
Newtown-Limavady, Ireland, '91, 2,796 ..... 79 H 1
Newtown Mount Kennedy, Ireland ..... 79 J 5
Newtown-Stewart, Ireland, '91, 1,171 ..... 79 G 3
Newtyle (village), Scotland, '91, 414 ..... 78 K 6
New Walsingham, England .... 76 P 7
New Westminster, British Columbia, '91, 6,678 ..... 63 F 4
New Westminster (district), British Columbia, '91, 42,226. 63 E 4
New Year Islands, Marshall Islands (see Mejit) ..... 117 L 2
New York Island, Oceanica (see Washington Island) ..... 114 M 4
New Zealand (British colony), Oceanica, '94, est.686,128 ... 114 J 9
New Zealand, Prince Edward Island ..... 62 G 3
New Zealand (large scale map of) 117
Nexelö (island), Denmark ..... 88 J 5
Nexon, France ..... 81 G 7
Nexpa, Mexico ..... 65 G 7
Nexpa, Boca del (inlet), Mexico 65 G 7
Neyruz, Switzerland, '88, 230.. 91 D 4
Neyva, Colombia (see Neiva)... 70 B 3
Nezeros, Greece ..... 99 F 1
Nezhin, Russia (see Nizhan) ... 97 H 6
Nezveštic, Austria ..... 74 L 4
Nga, French Indo-China ..... 106 F 4
Ngai, Mount, Africa ..... 112 P 11
Ngai, Kwang, French Indo-China ..... 106 J 7
Ngai, Mong, French Indo-China 106 F 4
Ngala, Africa ..... 110 K 7
Ngala (tribe), Africa (see Bangala) ..... 112 L 10
Ngaliatemao, Africa ..... 112 K 14
Ngamba, Africa ..... 112 L 14
Ngambe, Africa ..... 110 J 9
Ngambo River, Africa ..... 112 Q 14
Ngambue (tribe), Africa (see Gambo) ..... 112 K 14
Ngamia (island), Fiji ..... 117 C 3
Ngami Lake, Africa ..... 112 M 16
Ngampo (river), Africa ..... 112 K 11
Ngamehu, Africa ..... 112 K 11
Ngangela (tribe), Africa (see Gangela) ..... 112 L 14
Ngangu (river), Africa ..... 112 K 13
Ngangwa (river), Africa ..... 110 N 9
Ngan-hui (province), China, '96, a35,810,000 ..... 107 K 4
Nganhwei (province), China (see Ngau-Hui) ..... 107 K 4
Ngan-king, China, '96, a40,000. 107 K 4
Ngan Yon, Kiang, French Indo-China ..... 106 G 10
Nganye, Africa ..... 112 O 9
Nganzi-cho (lake), Tibet ..... 107 D 4
Ngapu (tribe), Africa ..... 110 M 9
Ngarnawahia, New Zealand, '91, 236 ..... 117 E 3
Ngarutua, Africa ..... 110 J 7
Ngatik (island), Oceanica ..... 114 G 4
Ngau (island), Fiji ..... 117 B 3
Ngaundere, Africa ..... 112 K 9
Ngenges, Monat, Dutch East India ..... 116 E 6
Ngigmi, Africa ..... 110 K 7
Ngila, Africa ..... 112 K 9
Ngindo (tribe), Africa (see Wangindo) ..... 112 Q 13
Ngoa, Kim, French Indo-China. 106 J 9
Ngochola, Africa ..... 111 E 8
Ngoi, French Indo-China ..... 106 F 4
Ngoko (river), Africa ..... 112 K 10
Ngola, Africa ..... 112 J 11
Ngola (tribe), Africa ..... 112 L 13
Ngola Kilunaji, Africa ..... 112 L 13
Ngoli, Africa ..... 110 O 9
Ngoli (island), Oceanica ..... 114 E 4
Ngombe, Africa ..... 112 R 11
Ngombe, Kongo ..... 112 L 11
Ngome, Ras (cape), Africa .... 112 R 11
Ngomeni, Africa ..... 112 Q 11
Ngoocy (cape), Madagascar (see East Cape) ..... 112 T 13
Ngonde, Africa ..... 112 K 11
Ngongo-a-Moella, Africa ..... 112 L 14
Ngoowy (point), Africa (see Nangowy) ..... 112 Q 12
Ngorun, Africa, a15,000 ..... 110 K 7
Ngoroini, Africa ..... 112 P 11
Ngorongoro, Africa ..... 112 P 11
Ngoronji, Africa ..... 112 Q 14
Ngotn, Africa ..... 112 K 12
Ngove Lake, Africa ..... 112 J 11
Nguera, Kongo ..... 112 N 13
Nguff, Africa ..... 112 M 13
Ngumbi, Africa ..... 112 J 11
Ngunie (river), Africa ..... 112 J 11
Nguo, Siam ..... 106 E 5
Ngurl, Africa ..... 110 K 7
Ngurr, Africa ..... 110 L 6
Ngurra, Africa ..... 110 L 7
Nguru (district), Africa ..... 112 Q 12
Ngussa, Algeria ..... 111 H 2
Ngwa Hill, Africa ..... 112 N 15
Nhamonga Mountain, Africa .. 112 P 15
Nhia Mao, French Indo-China. 106 H 9
Nhic, French Indo-China ..... 106 F 3
Nia, East Turkestan ..... 107 C 3
Niaba, Africa ..... 110 L 9
Niaba Tui, Africa ..... 110 L 9
Niagara, Ontario, '91, 1,349 ... 60 F 4
Niagara and Lincoln (counties), Ontario, '91, 21,806..... 60 F 4
Niagara Falls, Ontario, '91, 1,179 ..... 60 G 4
Niagara-on-the-Lake, Ontario . 60 G 4
Niagusta, Turkey in Europe (see Niausta) ..... 98 E 8
Niais, Africa ..... 113 C 2
Niako, Africa ..... 111 D 8
Niakongo, Africa ..... 111 F 7
Nialo Pass, Tibet ..... 107 C 5
Niamba, Mount, Africa ..... 110 M 8
Niambuambo, Africa ..... 111 F 8
Niamcho, Tibet ..... 107 F 4
Niam Niam (tribe), Africa .... 112 N 9
Niamam (river), Africa (see Niaman) ..... 112 Q 9
Niangara, Kongo ..... 112 N 10
Niangara, Kongo (see Dongo).. 112 O 10
Niango, Africa ..... 112 Q 15
Niani (region), Africa ..... 111 C 7
Niantilik Harbor, Canada ..... 59 R 3
Niari (river), Africa ..... 112 K 11
Nias Island, Dutch East India. 116 A 4
Niassa (lake), Africa (see Nyassa) ..... 112 P 14
Nias Strait, Sumatra ..... 116 A 4
Niatnitzkaia, Russia ..... 93 L 3
Niau (island), Low Archipelago 117 L 8
Niausta, Turkey in Europe, a5,000 ..... 98 E 8
Niazuma, British India ..... 106 A 2
Nibe, Denmark, '90, 1,473 ..... 88 F 3
Nibe Bredning (fjord), Denmark 88 F 2
Niboli, Turkey in Asia ..... 101 G 4
Nicea, Turkey in Asia (see Isnik) ..... 101 C 2
Nicaragua, Central America (large scale map of), '95, est. 380,000 ..... 66 K 7
Nicaragua, Lake, Nicaragua ... 66 K 8
Nicaragua Canal (proposed), Nicaragua ..... 66 F 10
Nicaria (island), Turkey in Asia (see Nikaria) ..... 101 A 4
Nicastro, Italy, '81, 10,254 .... 92 K 8
Niccolo, Castel San, Italy ..... 93 L 7
Nice, France, '96, 93,760 ..... 81 K 11
Nice, France (on travel map).. 74 H 7
Nice, Turkey in Asia (see Isnik) 101 C 2
Nichicun, Lake, Canada..... 59 Q 6
Nicho, Cuba ..... 68 E 3
Nicholas Channel, West Indies. 68 E 1
Nicholls Springs, Australia .... 115 C 4
Nicholson Range, Australia ... 115 B 5
Nicholson River, Australia ... 115 F 3
Nickerie, Dutch Guiana ..... 71 F 2
Nickerie River, Dutch Guiana. 71 F 2
Nicobar, Great (island), British India ..... 106 A 11
Nicobar, Little (island), British India ..... 106 A 11
Nicobar Islands, British India, a7,000 ..... 106 A 10
Nicobars Islands, British India (see Nicobar Islands) ..... 106 A 10
Nicola, Lower, British Columbia ..... 63 F 4
Nicolai, Germany, '95, 5,915 .. 87 M 28
Nicolai, Villa, Italy ..... 92 D 12
Nicolai Kirche (cathedral), Hamburg, Germany ..... 87 M 31
Nicolai Thal (valley), Switzerland ..... 91 F 6
Nicolet, Quebec, '91, 2,518 .... 61 J 6
Nicolet (county), Quebec, '91, 28,735 ..... 61 K 6
Nicolet River, Quebec ..... 61 J 6
Nicolo Hagios, Greece, '89, 559. 99 F 7
Nicolosi, Italy, '81, 2,884 ..... 94 M 13
Nicomedia, Turkey in Asia (see Ismid) ..... 101 D 2
Nicomedia, Gulf of, Turkey in Asia (see Gulf of Ismid) ... 101 C 2
Nicomen, British Columbia .... 63 F 4
Nico Perez, Uruguay ..... 72 G 10
Nicopoli, Bulgaria (see Nicopolis) ..... 98 G 5
Nicopolis, Bulgaria ..... 98 G 5
Nicosia, Cyprus, '91, 12,515 ... 101 E 5
Nicosia, Italy, '81, 14,941 ..... 94 L 13
Nicotera, Italy, '81, 4,941 ..... 92 J 9
Nicoya, Costa Rica, '97, a5,000. 66 K 9
Nicoya, Gulf of, Costa Rica ... 66 L 10
Nicoya Peninsula, Costa Rica . 66 K 10
Nictaux Falls, Nova Scotia .... 62 E 5
Nictheroy, Brazil ..... 71 J 8
Nictheroy, Brazil (on local map) 71 K 2
Nictor Lake, New Brunswick .. 62 C 2
Nid (river), Norway ..... 95 F 7
Nidau, Switzerland ..... 91 D 3
Nidd, River, England ..... 76 J 4
Nidda, Germany ..... 86 M 9
Nidden, Germany ..... 87 B 33
Nideggen, Germany ..... 86 L 3
Nidelven (river), Norway ..... 95 G 5
Nidwald (half-canton), Switzerland (see Nidwalden) ..... 91 H 4
Nidwalden (half-canton), Switzerland, '88, 12,538; '94, est. 12,929 ..... 91 H 4
Niebla, Spain ..... 83 F 7
Niechanowo, Germany ..... 87 H 26
Nied (river), Germany ..... 86 O 3
Niederalpel, Austria ..... 90 L 8
Nieder and Ober Urnen, Switzerland, '88, 1,921 ..... 91 J 3
Nieder Arnbach, Germany .... 86 P 13
Niederaula, Germany ..... 86 L 9
Nieder-Bayern (bezirk), Germany (see Lower Bavaria) ... 86 P 15
Nieder Berzdorf, Austria ..... 90 L 2
Niederbeuthen, Germany (see Beuthen-on the-Oder) ..... 87 J 22
Niederbipp, Switzerland, '88, 1,557 ..... 91 F 3
Niederbronn, Germany, '90, 3,029 ..... 86 P 6
Niederdorf, Austria ..... 90 E 10
Niederdorf, Switzerland, '88, 304 ..... 91 F 2
Niedererlisbach, Switzerland .. 91 F 2
Niedere Tauern (mountain range), Austria ..... 90 G 9
Niedergösen, Switzerland, '88, 735 ..... 91 F 2
Nieder Ingelheim, Germany... 86 N 7
Niederlahnstein, Germany, '95, 3,418 ..... 86 M 6
Niederlande (kingdom), Europe (see Netherlands) ..... 73 L 5
Niedermendig, Germany ..... 86 M 5
Niederndorf, Austria ..... 90 E 8
Nieder-Österreich (province), Austria (see Lower Austria) . 90 M 7
Nieder Selters, Germany ..... 86 M 7
Nieder Selters, Germany (see Selzerbrunnen) ..... 86 M 8
Niederstetten, Germany ..... 86 O 11
Nieder Uster, Switzerland, '88, 825 ..... 91 J 2
Niederutzwil, Switzerland, '88, 1,530 ..... 91 K 2
Nieder Vintl, Austria ..... 90 D 10
Niederwald, Germany ..... 86 N 6
Niederweningen, Switzerland, '88, 567 ..... 91 H 2
Nieder Wichtrach, Switzerland, '88, 468 ..... 91 E 4
Niedzwica (Mt.), Austria .... 89 M 2
Niegino, Russia ..... 97 L 5
Niehelm, Germany, '95, 1,725 . 85 J 9
Niel, Belgium, '90, 6,020 ..... 84 D 6
Nielbo, Africa ..... 111 C 7
Nieman, South African Republic 113 L 7
Niembo, Kongo ..... 112 N 11
Niemegk, Germany, '95, 2,246 . 85 H 16
Niemen (river), Germany ..... 87 B 35
Niemen (river), Germany (on travel map) ..... 74 Q 1
Niemes, Austria, '90, 5,598 .... 90 K 2
Niemetskli, Cape, Russia ..... 96 F 1
Niemam (river), Africa ..... 112 Q 9
Nienburg, Germany, '90, 5,188 85 J 14
Nienburg-on-the-Weser, Germany, '95, 9,114 ..... 85 G 9
Nien-chungu, Tibet ..... 107 E 4
Niepolomice, Austria ..... 89 M 1
Niepos, Peru ..... 70 B 5
Nier, River, Ireland ..... 79 F 7
Nier, Khuss (Mt.), Russia ..... 96 L 3
Nier Koip (Mt.), Russia ..... 96 L 3
Niers (river), Germany ..... 85 J 3
Niers Canal, Germany ..... 85 J 3
Nierstein, Germany ..... 86 N 7
Niesen (Mt.), Switzerland .... 91 E 5
Nieshin, Russia (see Nizhan) .. 97 H 6
Nieul, France ..... 81 G 7
Nieuport, Belgium, '90, 3,258 . 84 A 6
Nieuport, Belgium (on travel map) ..... 74 F 3
Nieure (river), France ..... 82 G 6
Nieuwendam, Netherlands (commune), '94, est.591 ..... 84 B 2
Nieuwe Pekela, Netherlands (commune), '94, est.5,124 ... 84 K 2
Nieuwe Yssel (river), Netherlands ..... 84 H 4
Nieuwleusen, Netherlands (commune), '94, est.2,452 ..... 84 H 3
Nieuwport, Belgium (see Nieuport) ..... 84 A 6
Nieuwpoort, Netherlands (commune), '94, est.698 ..... 84 E 5
Nieuw Rotterdam, Dutch Guiana ..... 71 F 2
Nieuwstad, Netherlands (commune), '94, est.810 ..... 84 G 6
Nieuwveld Mountains, Cape Colony ..... 113 E 7
Nieves, Mexico ..... 64 G 6
Niévre (department), France, '96, 333,899 ..... 82 H 6
Niezhin, Russia (see Nizhan) .. 97 H 6
Nif, Turkey in Asia, a2,000.... 101 B 3
Niffa (Mt.), Africa ..... 110 M 2
Nifu, Liberia ..... 111 D 9
Nigde, Turkey in Asia, a8,000.. 101 F 4
Niger, Mouths of the, Africa . 111 H 9
Niger (river), Africa ..... 111 F 6
Niger Territories, Africa ..... 111 H 8
Nigg, Scotland ..... 78 J 4
Nighasan, British India ..... 104 H 5
Nigheboli, Bulgaria (see Nicopolis) ..... 98 G 5
Nightcaps, New Zealand, '96, a200 ..... 117 B 9
Nightingale Island, French Indo-China ..... 106 H 4
Nightingale Sound, Franz Josef Land ..... 3 A 2
Nigne Kwan, French Indo-China ..... 106 F 5
Nigrita, Turkey in Europe, a2,750 ..... 98 F 8
Nigritia (region), Africa (see Sudan) ..... 111 F 8
Nigu, Tibet ..... 107 E 4
Nihang, Khwaja (Mt.), Arghanistan ..... 103 K 3
Nihania, British India ..... 104 J 9
Nihing River, Persia ..... 103 K 7
Nihiru (island), Low Archipelago ..... 117 M 8
Nihombo, Africa ..... 112 L 15
Nihonmatsu, Japan, '86, est.8,-015 ..... 108 K 5
Niho-tapu Creek, New Zealand 117 E 9
Nihtor, British India, '91, 10,-811 ..... 104 G 5
Niigata, Japan, '94, est.50,030. 108 J 5
Niigata (division), Japan, '96, est.1,797,000 ..... 108 E 1
Niihau Island, Hawaii ..... 117 L 1
Nii Jima (island), Japan ..... 108 J 6
Nijar, Spain, '87, 14,221 ..... 83 K 8
Nijeveen, Netherlands ..... 84 H 3
Nijkerk, Netherlands (commune), '94, est.7,968 ..... 84 G 4
Nijmegen, Netherlands (see Nimwegen) ..... 84 G 5
Nijne-Tagilsk, Russia (see Nijni Tagilsk) ..... 96 M 4
Nijni Alexijevka, Russia ..... 97 K 8
Nijnidievitsk, Russia, est 2,631 96 G 5
Nijni Embinsk, Central Asia .. 100 H 4
Nijni Kamchatka, Siberia .... 100 T 3
Nijni Keltma (river), Russia . 96 K 3
Nijni Kolymsk, Siberia, est.192 100 S 2
Nijni Lomof, Russia, est.9,482 . 96 H 5
Nijni Novgorod, Russia, '97, 98,-503 ..... 96 J 4
Nijni Novgorod (government), Russia, '97, 1,603,034 ..... 96 H 4
Nijni Seuzary, Russia ..... 97 K 7
Nijni Tagilsk, Russia ..... 96 M 4
Nijni Turinsk, Russia ..... 96 M 4
Nijni Udinsk, Siberia, est.3,398 100 M 3
Nijni Uvelskaia, Russia ..... 96 M 5
Nijniy-Novgorod, Russia (see Nijni Novgorod) ..... 96 J 4
Nika (tribe), Africa (see Manica) ..... 112 N 14
Nikaria (island), Turkey in Asia ..... 101 A 4
Nika River, Persia ..... 103 E 2
Nikbeg, Persia ..... 103 C 2
Nikhinskaia, Siberia ..... 100 Q 2
Niki, Africa ..... 111 G 8
Nikitskoi, Russia ..... 97 L 5
Nikko, Japan ..... 108 J 5
Nikolaevka, Russia ..... 97 L 8
Nikolai, Germany (see Nicolai). 87 M 28
Nikolaieff, Russia, '97, 92,060.. 97 H 8
Nikolaievka, Russia ..... 97 H 8
Nikolaievsk, Russia, est.13,795. 96 J 5
Nikolaievsk, Siberia, est.2,013. 100 R 3
Nikolaievskaia Sloboda, Russia, '92, est.13,799 ..... 96 J 6
Nikolaievskaya Sloboda, Russia (see Nikolaievskaia Sloboda) . 96 J 6
Nikolaiken (Ostpreussen), Germany, '95, 2,352 ..... 87 E 33
Nikolaiken (Westpreussen), Germany ..... 87 E 29
Nikolaos, Hagios, Greece ..... 99 H 8
Nikolaos, Hagios (point), Greece ..... 99 K 5
Nikolsburg, Austria, '90, 8,210. 89 H 3
Nikolsdorf, Austria ..... 90 F 10
Nikolsk, Russia, est.1,957 ..... 96 H 4
Nikolskaia, Siberia ..... 100 P 2
Nikolskii, Russia ..... 96 H 3
Nikolskoe (Amur), Siberia .... 100 Q 4
Nikolskoe (West Siberia), Siberia ..... 100 L 3
Nikolskol (Archangel), Russia... 96 L 2
Nikolskoi (Kostroma), Russia .. 96 J 4
Nikolskoi (Orel), Russia ..... 97 L 5
Nikolskoi (St. Petersburg), Russia ..... 97 E 8
Nikolskoi (Vologda), Russia ... 97 M 2
Nikopol, Russia, '92, a10,000 .. 97 K 8
Nikopoli, Bulgaria (see Nicopolis) ..... 98 G 5
Niksar, Turkey in Asia, a9,000 101 G 2
Niksara, Turkey in Asia (see Niksar) ..... 101 G 2
Nikshidsh or Nikšić, Montenegro, a3,000 ..... 98 A 6
Nikšić or Nikshidsh, Montenegro, a3,000 ..... 98 A 6
Niku, Tibet ..... 107 C 5
Nikulino, Russia ..... 97 H 4
Nikuria (island), Greece ..... 99 N 7
Nil, Nahi (river), Turkey in Asia ..... 101 L 6
Nila Island, Dutch East India. 116 G 6
Nile, Blue (river), Africa ..... 110 P 7
Nile, White (river), Africa .... 110 P 8
Nile (river), Egypt ..... 110 O 4
Nile-Delta and Suez Canal (local map of), Africa ..... 110 R 4
Nilgiri, British India ..... 104 L 9
Nilgiri Hills, British India ... 105 F 14
Nilgunj, British India ..... 104 N 2
Nilovtzy, Russia ..... 97 M 2
Nilphamari, British India .... 104 M 7
Niltepec, Mexico ..... 65 M 7
Nim, Denmark ..... 88 F 5
Nimach (and cantonment), British India, '91, 21,600 ..... 104 E 7
Nimar, British India ..... 104 F 8
Nimberah, British India ..... 104 E 7
Nimburg, Austria, '90, 6,659 .. 90 L 3

Nimburg, Austria (on travel map) ..... 74 M 3
Nimègue, Netherlands (see Nimwegen) ..... 84 G 5
Nimeguen, Netherlands (see Nimwegen) ..... 84 G 5
Nimes, France, '96, 74,601 .... 81 D 11
Nimes, France (on travel map). 74 G 7
Nimi, Mount, Africa ..... 112 Q 11
Nimptsch, Germany, '95, 2,167. 87 L 21
Nimrod Islands, Antarctic Ocean 2 C 7
Nimrud, Birs (ruins), Turkey in Asia ..... 101 L 6
Nimrud Dagh (Mt.), Turkey in Asia ..... 101 K 3
Nimrud Ruins, Turkey in Asia 101 K 4
Nimrun, Turkey in Asia ..... 101 F 4
Nimwegen, Netherlands (commune), '89, 32,194; '95, est. 37,008 ..... 84 G 5
Nimwegen, Netherlands (on travel map) ..... 74 G 3
Nina, Wady, Africa ..... 110 K 3
Nina, Rio (river), Costa Rica .. 66 D 10
Ninchur (Mt.), Russia ..... 96 M 3
Nindiri, Nicaragua ..... 66 B 8
Nindo, Africa ..... 112 P 11
Nine Degree Channel, British India ..... 105 D 15
Ninemilehouse, Ireland ..... 79 F 7
Nineveh, Ruins of, Turkey in Asia ..... 101 K 4
Ning, China ..... 107 H 3
Ning-hia, China ..... 107 H 3
Ning-ho, China ..... 107 K 3
Ning-kiang, China ..... 107 H 4
Ning-kud, China ..... 107 K 4
Ning-ming, China ..... 107 H 6
Ningo, Great, Africa ..... 111 G 9
Ning-po, China, '96, a250,000 . 107 L 5
Ningpo-fu, China (see Ning-po). 107 L 5
Ningran, Burma ..... 106 C 2
Ning-shen, China ..... 107 H 4
Ning-tu, China ..... 107 K 5
Ningunsaw River, British Columbia ..... 63 D 2
Ninguta, Manchuria ..... 107 M 2
Ning-wu, China ..... 107 J 3
Ning-yua, Manchuria ..... 107 L 2
Ning-yuan, China ..... 107 G 5
Ninh Binh, French Indo-China, est.1,535 ..... 106 H 4
Ninh Hoa, French Indo-China.. 106 J 8
Ninh Thuan, French Indo-China 106 J 9
Ninove, Belgium, '90, 6,870.... 84 C 7
Nintas, Punta (point), Argentina 72 E 12
Nio, Greece (see Ios)..... 99 M 7
Nio (island), Greece (see Ios).. 99 M 7
Nio, Mexico ..... 64 E 5
Nioac, Brazil ..... 71 F 8
Niogomera, Africa ..... 111 D 7
Nioro (Kaarta), Africa..... 111 D 7
Nioro (Senegal), Africa ..... 111 C 7
Niort, France, '91, 23,225..... 80 E 6
Niort, France (on travel map).. 74 D 5
Nipal (state), Asia (see Nepal). 104 J 5
Nipani, British India, '91, 11,728 ..... 105 E 11
Nipa Nipa Bay, Celebes..... 116 F 5
Nipara, British India ..... 105 P 13
Nipe, Puerto de (harbor), Cuba. 68 K 4
Nipe, Sierras de (Mts.), Cuba.. 68 K 4
Niphon (see Japan)..... 108 H 4
Nipigon (lake), Ontario (see Lake Nepigon) ..... 60 H 5
Nipissing, Lake, Ontario ..... 60 F 1
Nipissing, Ontario ..... 60 F 1
Nipissing (county), Ontario, '91, 13,023 ..... 60 G 2
Nipissing Junction, Ontario.... 60 F 1
Nipon (see Japan) ..... 108 H 4
Nippon (see Japan) ..... 108 H 4
Nirgua, Venezuela, '91, 8,391... 70 D 2
Nirls, Lake, Persia (see Lake Nirizi ..... 103 E 6
Niriz, Persia ..... 103 F 6
Niriz, Lake, Persia ..... 103 E 6
Nirmal, British India, '91, 10,932 ..... 105 G 10
Niry, Brazil ..... 71 G 4
Nisab, Arabia ..... 102 K 9
Nisaf, Turkey in Asia..... 101 G 5
Niscemi, Italy, '81, 11,962..... 94 L 11
Nisch, Servia (see Nish)..... 98 D 5
Nish, Servia, '95, 21,049 ..... 98 D 5
Nishapur, Persia, a11,000..... 103 H 2
Nishava (river), Servia..... 98 E 5
Nishinomiya, Japan, '87, est.11,231 ..... 108 G 6
Nishio, Japan, '86, est.5,433... 108 H 6
Nishi Shima (Island), Japan .. 108 F 5
Nishto, Arabia ..... 102 M 8
Nisi, Greece, '89, 6,325..... 99 F 6
Nisi (island), Greece ..... 99 J 5
Nisi (island), Turkey in Asia... 101 E 4
Nisib, Turkey in Asia (see Nizib) ..... 101 G 4
Nisibin, Turkey in Asia, a1,500 101 J 4
Nisibis, Turkey in Asia (see Nisibin) ..... 101 J 4
Nisida Island, Italy ..... 94 S 9
Nisko, Austria ..... 89 N 1
Nismes, France (see Nimes) ... 81 D 11
Nisovala Pristaa, Russia ..... 101 N 2
Nisovala Tundra, Siberia ..... 100 M 1
Nisporeni, Russia ..... 97 G 8
Nissa, Servia (see Nish)..... 98 D 5
Nissa A (river), Sweden ..... 95 H 8
Nissafors, Sweden ..... 95 H 8
Nissan, France ..... 81 B 12
Nisservand (lake), Norway .... 95 F 7
Nissum, Sönder, Denmark .... 88 B 4
Nissum Bredning (west end of the Lim Fjord), Denmark.... 88 C 3
Nissum Fjord, Denmark..... 88 B 4
Nisvoro, Turkey in Europe..... 98 F 8
Nisyro (Island), Turkey in Asia (see Nisyros)..... 101 E 4
Nisyros (Island), Turkey in Asia 101 E 4
Nitabo (Island), Fiji ..... 117 D 4
Nitedal, Norway ..... 95 D 1
Nitendi (Islands), Oceanica (see Santa Cruz) ..... 114 H 5
Nith, River, Scotland..... 78 J 9
Nitherohl, South America (see Nietheroy) ..... 71 J 8
Nithsdale, Scotland ..... 78 J 9
Niti Ghaut Pass, British India. 104 H 4
Nitria (region), Egypt ..... 110 O 3
Nitry, France ..... 82 H 5
Nittenau, Germany ..... 86 O 15
Nitza (river), Russia ..... 96 M 4
Nitzevo, Russia ..... 96 K 4
Niuafu (Island), Oceanica ..... 114 K 6
Niuatobutabu (Island), Oceanica 114 K 6
Niu-chuang, Manchuria ..... 107 L 2
Niu-chwang, Manchuria (see Niu-chuang) ..... 107 L 2
Niue (Island), Oceanica ..... 114 L 6
Niukor, Africa ..... 110 O 8
Niulwan Island, Dutch East India ..... 116 C 4
Niuma Mountains, Africa ..... 110 O 8
Niurba, Siberia ..... 100 O 2
Niutao (island), Ellice Islands.. 117 O 4
Niu-tou Island, China ..... 107 L 5
Niu-tou-shan (Mt.), China..... 107 H 3
Nive (river), France ..... 81 D 9
Nivelles, Belgium, '90, 10,642.. 84 D 7
Nivernais (old province), France 80 B 2
Nivillers, France ..... 82 E 2
Nixdorf, Austria, '90, 6,201 .... 90 J 2
Niyanke, Japan ..... 108 L 2
Niza, Portugal, '78, 3,151 ..... 83 E 5
Nizams Dominions, British India (see Hyderabad) ..... 105 F 10
Nizankowice, Austria ..... 89 O 2
Nizao, Santo Domingo ..... 68 E 7
Nizcha, Africa ..... 110 O 7
Nizhan, Russia, est.44,582 .... 97 H 6
Nizhni Novgorod, Russia (see Nijni Novgorod) ..... 96 J 4
Nizib, Turkey in Asia, a2,000.. 101 G 4
Nizna Tátra (Mt.), Hungary... 89 L 3
Niznlow, Austria ..... 89 R 3
Niz Itturpara, British India . 104 N 4
Nizwa, Oman ..... 102 P 5
Nizwah, Kuh-i (Mt.), Persia.... 103 E 2
Nizy-le-Comte, France ..... 82 J 1
Nizz, The, Scotland..... 78 M 4
Nizza, France (see Nice)..... 81 K 11
Nizza Monferrato, Italy, 3,262.. 93 D 5
Njambi, Africa ..... 112 M 13
Njaro, Mount, Africa ..... 112 Q 10
Njemps, Africa ..... 112 Q 10
Njluga, Katala Ka, Africa.... 112 L 13
Njive, Montenegro ..... 98 B 6
Njoko (river), Africa..... 112 N 14
Njolo, Africa ..... 112 J 11
Njuk, Lake, Russia ..... 96 F 3
Nkal Pum, Burma ..... 106 C 2
N'kake, Kongo ..... 112 L 11
Nkata, Africa ..... 112 P 13
Nkiva, Africa ..... 112 L 15
Nkome Lake, Africa..... 112 J 11
Nkumbi, Africa (see Humbe) .. 112 K 15
Nkung (region), Africa..... 112 M 15
Nkung (tribe), Africa ..... 113 D 1
Nlong Prea, Siam ..... 106 G 8
Noa, Africa ..... 112 O 9
Noagarh, British India ..... 105 H 9
Noahnuggur, British India..... 104 L 3
Noahs Ark, Cape Colony ..... 113 B 7
Noail, Sebkha (salt lake), Tunis 111 J 2
Noailles, France ..... 82 E 2
Noak Hill, England ..... 77 H 4
Noarama, Colombia ..... 70 B 3
Nobber, Ireland ..... 79 H 4
Noboeoka, Japan, '86, est.13,578. 108 E 7
Nobu, Cape, Japan ..... 108 N 3
Nobunots, Cape, Japan..... 108 O 1
Nocara, Italy ..... 94 U 14
Nocre, France ..... 82 B 4
Noce (river), Austria..... 90 C 11
Nocera de Pagani, Italy, '81 12,522 ..... 94 R 13
Nocera Inferiore, Italy (see Nocera de Pagani) ..... 94 R 13
Nocera Umbria, Italy, '81, 1,308 94 N 8
Nocera, Italy (on local map)... 94 U 9
Noceto, Italy ..... 93 H 5
Noche Buena, Mexico ..... 64 G 3
Nochistlan (distrito), Mexico, '94, 40,859 ..... 65 J 6
Nochistlan (Oaxaca), Mexico... 65 J 6
Nochistlan (partido), Mexico, '94, 30,034 ..... 65 D 2
Nochistlan (Zacatecas), Mexico. 65 D 2
Nödager, Denmark ..... 88 H 4
Noddawal River, Canada..... 59 P 6
Nods, France ..... 82 N 6
Nods, Switzerland, '88, 671. .. 91 D 3
Nodushan, Persia ..... 103 E 4
Noel, Nova Scotia ..... 62 F 4
Noepoli, Italy, '81, 1,604..... 94 U 14
Nogalsk, Russia, est.3,676..... 97 L 8
Nogais Steppe, Russia..... 97 J 8
Nogal, Wady, Africa ..... 110 T 8
Nogal (district), Africa ..... 110 S 8
Nogales, Mexico ..... 64 C 2
Nogalte (river), Spain ..... 83 L 7
Nogaro, France ..... 81 E 9
Nogat (river), Germany ..... 87 D 28
Nogent, Fort de, France..... 80 N 2
Nogent-l' Artaud, France ..... 82 G 3
Nogent-le-Rol (Eure-et-Loire), France ..... 82 D 3
Nogent-le-Rol (Haute - Marne), France ..... 82 L 4
Nogent-le-Rotrou, France, '91, 8,668 ..... 82 B 4
Nogent-le-Rotrou, France (on travel map) ..... 74 E 4
Nogent-sur-Marne, France, '91, 8,399 ..... 80 N 2
Nogent-sur-Seine, France, '91, 3,704 ..... 82 H 4
Nogent-sur-Vernisson, France... 82 F 5
Noggara, Africa ..... 110 Q 7
Nogoya, Argentina, '90, a3,500. 72 E 10
Nógrád (comitat), Hungary, '90, 214,444 ..... 89 L 3
Nogueira, Fort, Argentina ..... 72 D 12
Nogueira, Brazil ..... 70 D 4
Nogueira, Valle de, Portugal... 83 F 3
Nogueira Pallaresa (river), Spain 83 O 2
Noguera Ribagorzana (river), Spain ..... 83 N 2
Nohain (river), France ..... 82 G 6
Nohar, British India ..... 104 E 5
Nohavend, Persia, a5,000..... 103 C 3
Nohbecan, Mexico ..... 64 O 8
Noidans, France ..... 82 N 5
Noi Fule River, Dutch East India ..... 116 F 6
Noin, Mongolia ..... 107 H 2
Nointot, France ..... 82 A 1
Noir, Monat, Haiti..... 68 C 7
Noiraigue, Switzerland, '88, 692 91 C 4
Noire, Montagne (Mt.), France. 81 H 9
Noire (river), Mauritius ..... 109 M 7
Noirémont, France ..... 82 E 1
Noires, Montagnes (Mts.), France ..... 80 B 4
Noirétable, France ..... 81 J 7
Noir Island, Chile..... 72 C 14
Noirmont, Switzerland, '88, 540 91 C 3
Noirmoutier, France, '91, commune, 6,123; town, 2,008 .... 80 C 6
Noirmoutier, Ile de (island), France ..... 80 C 6
Noirmoutier, Ile de (island), France (on travel map)..... 74 C 5
Noisseville, Germany ..... 86 O 3
Noisy, Fort de, France ..... 80 N 2
Noisy-le-Sec, France, '91, 5,772 80 N 2
Noix, France ..... 82 L 3
Noizay, France ..... 82 B 6
Nojoa, Honduras ..... 66 H 4
Nok, British India..... 104 D 6
Nokabad, Persia ..... 103 J 6
Noke, England ..... 77 C 3
Noki, Africa ..... 112 K 12
Nol (lake), Russia (see Lake Nout) ..... 96 F 2
Nola, Africa ..... 112 L 10
Nola, Italy, '81, 7,496..... 94 R 13
No La Pass, British India..... 104 K 5
Nola Pass, Tibet ..... 107 C 5
Nolay, France ..... 82 G 6
Noli, Italy, '81, 1,316 ..... 93 D 6
Noli, Capo (cape), Italy ..... 93 D 6
Nolinsk, Russia, est.5,967..... 96 K 4
Nollendorf, Austria ..... 90 H 2
Nolloth, Port, Cape Colony, '91, 835 ..... 113 C 5
Nolsö, Denmark ..... 88 B 2
Nom, Mongolia ..... 107 F 2
Noman Island, Turkey in Asia. 102 F 4
Nombre de Dios, Mexico ..... 64 G 6
Nomentano, Ponte, Italy..... 92 D 10
Nomeny, France ..... 82 N 3
Nomexy, France ..... 82 N 4
Nomin-ho (river), Manchuria.. 107 L 1
Nominingue, Quebec ..... 61 D 6
Nominingue, Lake, Quebec .... 61 D 6
Nomtsas, Africa ..... 113 C 3
Non, Val di (valley), Austria.. 90 C 11
Nona, Austria ..... 89 G 7
Nonancourt, France ..... 82 C 3
Nonantola, Italy ..... 93 K 5
Nonceau-le-Comte, France..... 82 H 6
Nonda Country, Australia..... 115 G 3
None, Italy ..... 93 C 5
No Ness (point), Scotland..... 78 N 3
Nonetta (river), France ..... 82 F 2
Nonette River, Haiti ..... 68 B 7
Nong, French Indo-China ..... 106 H 6
Nong Dom, Siam ..... 106 G 6
Nong Han, Siam ..... 106 F 6
Nong Han Noi (lake), Siam.... 106 F 6
Nong Kai, Siam, a7,000..... 106 F 6
Nong Ken, French Indo-China.. 106 G 6
Nong Soan, Siam ..... 106 F 6
Nongstoin, British India..... 104 N 7
Nongtong, French Indo-China . 106 H 7
Nonni River, Manchuria ..... 107 L 1
Nonni-ula (river), Manchuria... 107 L 1
Nonnreit, Germany ..... 86 Q 16
Nonoalco, Mexico ..... 65 B 7
Nonohay, Brazil ..... 72 G 9
Nonpalam, Burma ..... 106 D 5
Nonsuch Island, Bermudas .... 67 P 3
Nonta, Siam ..... 106 E 8
Nontron, France ..... 81 F 7
Nonuti (island), Gilbert Is. ... 117 N 6
Nonza, France ..... 81 M 10
Noodoe Island, Samoa ..... 117 R 1
Noord Brabant (province), Netherlands (see North Brabant).. 84 E 5
Noorder Canal, Netherlands.... 84 G 6
Noord Hoek River, Cape Colony 113 B 7
Noord Holland (province), Netherlands (see North Holland).. 84 E 4
Noord Hollandsch Canal, Netherlands ..... 84 E 3
Noordwijk aan Zee, Netherlands 84 D 4
Noord Willems Canal, Netherlands ..... 84 J 2
Noord Zee (sea), Netherlands (see North Sea) ..... 84 D 3
Nootka Island, British Columbia 63 E 4
Nootka Sound, British Columbia 63 E 4
Nopigia, Crete ..... 99 R 8
Nor, France ..... 80 D 5
Nora, Sweden, '96, 1,568 ..... 95 J 7
Norberg, Sweden ..... 95 K 6
Norburg, Germany, '95, 1,028.. 85 B 10
Norcia, New, Australia ..... 115 B 6
Norcia, Italy, '81, 3,726 ..... 94 O 9
Nord, Mer du, France (see North Sea) ..... 80 H 1
Nord (department), France, '96, 1,811,868 ..... 80 J 2
Nord, Grand Rivière du, Haiti, a22,000 ..... 68 C 5
Nord (department), Haiti..... 68 C 5
Nord, Rivière du (river), Quebec ..... 61 F 7
Nord Bahnhof (railroad station), Berlin, Germany..... 87 H 31
Nordberg (point), Denmark..... 88 C 1
Nordby (on Fanö), Denmark.. 88 C 6
Nordby (on Samsö), Denmark.. 88 H 5
Nordby, Norway ..... 95 D 2
Norddalen, Norway ..... 95 E 5
Norddeich, Germany ..... 85 E 5
Norden, Germany, '95, 6,794... 85 E 5
Nordenburg, Germany, '95, 2,207 87 D 34
Nordendorf, Germany ..... 86 P 12
Nordenham, Germany ..... 85 F 7
Nordenskjöld (explorer's route), Arctic Region ..... 3 J 1
Nordenskjöld Bay, Arctic Region ..... 3 K 2
Nordenskjöld's Group (island), Arctic Region ..... 3 H 1
Nordenskjöld's Group (islands), Siberia ..... 100 L 1
Nordenskjöld Inlet, Arctic Region ..... 3 B 6
Nordenskjöld Sea, Arctic Region 3 F 1
Norder Au (river), Germany.... 85 B 9
Norderdahl, Denmark ..... 88 B 2
Norder Elbe (river), Germany.. 87 M 30
Norderoey (island), Germany.. 85 E 5
Norderrey (island), Germany (on travel map) ..... 74 H 2
Nordfjord (bay), Norway ..... 95 D 6
Nordfjord (district), Norway .. 95 D 6
Nordhausen, Germany, '95, 27,535 ..... 86 K 12
Nordhausen, Germany (on travel map) ..... 74 K 3
Nordheim, Germany ..... 86 M 11
Nordhordland (district), Norway 95 D 6
Nordhorn, Germany, '95, 2,041. 85 H 5
Nörding, Denmark ..... 88 F 3
Nordiugrå, Sweden ..... 95 L 5
Nordishavet (ocean), Iceland (see Arctic Ocean) ..... 88 O 1
Nordkap (cape), Norway ..... 95 O 1
Nord Kvalö (island), Norway.. 95 L 1
Nordkyn (cape), Norway ..... 95 P 1
Nordland (amt), Norway, '91, 131,859 ..... 95 J 3
Nördlingen, Germany, '95, 8,263 86 P 12
Nördlingen, Germany (on travel map) ..... 74 K 4
Nord Lyngvig, Denmark ..... 88 C 4
Nordmuling, Sweden ..... 95 L 5
Nordmöre (district), Norway ... 95 F 5
Nord-Ouest (department), Haiti 68 B 5
Nord Perd (point), Germany... 85 D 18
Nordre Bergenhus (amt), Norway, '91, 87,552 ..... 95 E 6
Nordre Rönner (islands), Denmark ..... 88 J 2
Nordre Trondhjem (amt), Norway, '91, 81,236 ..... 95 H 4
Nordrup, Denmark ..... 88 K 6
Nordsee, Europe (see North Sea) 73 K 4
Nordsjö (lake), Norway..... 95 F 7
Nordsjöen, Norway (see North Sea) ..... 95 E 8
Nordskov, Denmark ..... 88 H 5
Nordsöen, Denmark (see North Sea) ..... 88 B 6
Nordstrand (island), Germany.. 85 D 8
Nordvik, Gulf of, Arctic Region ..... 3 G 1
Nore, Norway ..... 95 F 6
Nore, River, Ireland ..... 79 G 7
Norea (tribe), Africa ..... 110 L 7
Norefjeld (Mt.), Norway..... 95 F 6
Nörenberg, Germany, '95, 2,736 87 F 22
Norfolk (county), England, '91, 454,516 ..... 76 O 7
Norfolk (county), Ontario, '91, 37,189 ..... 60 E 5
Norfolk Broads (district), England ..... 76 P 7
Norfolk Island (British), Oceanica, '96, 868 ..... 114 H 7
Norg, Netherlands (commune), '94, est.5,393 ..... 84 H 2
Norges-la-Ville, France ..... 82 K 6
Norham, England ..... 76 H 1
Nörholm, Denmark ..... 88 F 2
Nori, Egypt ..... 110 O 6

Noria, La, Chile, '85, 1,560.... 70 C 8
Noria, Mexico ..... 64 F 6
Norikura Yama (Mt.), Japan... 108 H 5
Norkitten, Germany ..... 87 C 34
Normalbaum, Hungary ..... 89 N 8
Norman, Fort, Canada..... 59 E 4
Norman, Cape, Newfoundland.. 62 J 4
Norman, Ontario ..... 60 G 5
Normanby (near Kirby Moorside), England ..... 76 L 4
Normanby (near Middlesbrough), England, '91, 9,109..... 76 K 3
Normanby, New Zealand, '91, 333 ..... 117 E 5
Normanby Island, New Guinea (British) ..... 116 J 3
Normanby River, Australia ... 115 G 2
Normandie (old province), France (see Normandy)..... 80 B 2
Normandshage (cape), Denmark 88 G 3
Normandy, England ..... 77 E 5
Normandy (old province), France ..... 80 B 2
Norman Island, West Indies... 68 L 1
Norman Isles, England (see Channel Islands) ..... 75 H 15
Norman River, Australia ..... 115 G 3
Normanton, Australia, '91, 1,251 115 G 3
Normanton, England, '91, 10,234 76 K 5
Nornalup Inlet, Australia..... 115 B 7
Noroy-le-Bourg, France ..... 82 N 5
Norra Degerfors, Sweden ..... 95 L 4
Norrala, Sweden ..... 95 K 6
Norrbotten (län), Sweden, '95, est.115,500 ..... 95 L 3
Nörre Aaby, Denmark ..... 88 F 6
Nörre Alslev, Denmark ..... 88 K 7
Nörre Bork, Denmark ..... 88 C 5
Nörrebro, Denmark ..... 88 P 4
Nörre Felding, Denmark ..... 88 D 4
Nörre Field, Denmark ..... 88 O 4
Nörre Nærup, Denmark ..... 88 G 5
Nörre Nebel, Denmark ..... 88 C 5
Nörre Snede, Denmark ..... 88 E 5
Nörre Sundby, Denmark, '90, 1,825 ..... 88 G 2
Nörre Vium, Denmark ..... 88 D 4
Norrköping, Sweden, '91, 33,431 95 K 7
Norrland (ancient division), Sweden ..... 95 L 4
Norrmark, Russia ..... 97 D 1
Norrtelje, Sweden, '91, 2,476... 95 L 7
Norsjö, Sweden ..... 95 L 4
Norsjö (lake), Sweden ..... 95 L 4
Norske Hav, Det (sea), Norway (see Norwegian Sea) ..... 95 G 3
Norsminde (bay), Denmark.... 88 G 4
Nors Sö (lake), Denmark ..... 88 D 2
Norte, Punta (point, Bahia de Samborombon) Argentina .... 72 F 11
Norte, Punta (point, Bahia Grande), Argentina ..... 72 D 14
Norte, Punta (point, Golfo de San Matias) Argentina ..... 72 E 12
Norte, Cabo do (cape), Brazil.. 71 H 3
Norte, Canal do, Brazil ..... 71 G 3
North, Cape, Nova Scotia..... 62 J 2
North, Cape, Solomon Islands.. 117 H 4
North, Cape, South America.... 69 N 14
North, Cape, Sumatra ..... 116 A 4
North Albanian Alps (Mts.), Turkey in Europe ..... 98 B 6
Northallerton, England, '91, 3,802 ..... 76 K 4
Northallerton, England (on travel map) ..... 74 D 1
Northam, Australia, a1,500.... 115 B 6
Northam, Prince Edward Island 62 E 3
North America (general map of) 4
North America (grand division), '97, est.94,000,000 ..... 2 E 2
Northampton, Australia, a200.. 115 B 5
Northampton, England, '91, 61,-016 ..... 77 D 2
Northampton, England (on travel map) ..... 74 D 2
Northampton (county), England, '91, 302,183 ..... 77 C 2
North Ant (division), Iceland.. 88 P 2
North Andaman (island), British India ..... 106 A 8
North Arm (bay), Newfoundland 62 J 5
North Ashton, England ..... 77 B 3
North Atlantic Basin, Atlantic Ocean ..... 2 F 2
North Atlantic Drift, Atlantic Ocean ..... 1 R 4
North Augusta, Ontario ..... 60 K 3
North Australia, Australia (see Northern Territory) ..... 115 E 3
Northaw, England ..... 77 G 4
North Bay, Ontario, est.1,482.. 60 F 1
North Bend, British Columbia.. 63 F 4
North Berwick (town), Scotland, '91, 2,376 ..... 78 L 7
North Beveland (island), Netherlands ..... 84 C 5
North Bierley, England, '91, 22,-178 ..... 76 J 5
North Borneo, British, East India Islands, est.175,000..... 116 E 3
North Brabant (province), Netherlands, '89, 509,628; '95, est. 533,477 ..... 84 E 5
North Bragar (village), Scotland 78 C 3
North Brookfield, Nova Scotia.. 62 D 5
Northbrook Island, Arctic Region ..... 3 K 3
North Bull (sand bar), Ireland.. 79 K 8
North Caicos (island), Bahama Islands ..... 67 K 4
North Cape (Siberia), Arctic Region ..... 3 C 3
North Cape, Iceland ..... 88 N 1
North Cape, New Zealand ..... 117 E 1
North Cape, Norway ..... 95 O 1
North Cape, Philippine Islands. 116 E 2
North Cape, Prince Edward Island ..... 62 F 2
North Cape, Spitzbergen ..... 3 O 8
North Cave, England ..... 76 L 5
North Cay, Central America... 66 P 5
North Central Province, Ceylon, '91, 75,319 ..... 105 H 15
North Channel, Ireland ..... 79 K 1
North Channel, New Zealand... 117 E 10
North Channel, Ontario ..... 60 B 1
North Channel, Straits Settlements ..... 105 M 14
North Chapel, England ..... 77 E 6
North Cheek (point), England.. 76 M 4
North Coaticook, Quebec ..... 61 L 8
North Collingham, England..... 76 L 6
North Cordilleras (Mts.), Philippine Islands ..... 116 F 1
North Cornwall (land), Arctic Region ..... 3 G 7
Northcote (suburb of Melbourne), Australia, est.6,968. 115 C 1
North Dean, England ..... 77 E 4
North Devon (island), Arctic Region ..... 3 G 8
North Devon (island), Canada.. 59 N 1
North Downs (range of hills), England ..... 77 C 5
North East, Nova Scotia ..... 62 J 3
North East Bay, Ascension..... 109 D 7
North East Breakers, Bermudas 67 P 1
Northeast Cape, Arctic Region (see Cape Chelyuskin) ..... 3 H 2
North East Cay, Caribbean Sea. 67 G 6
North East Land, Arctic Region 3 K 4
North East Paternosters (islands), East India Islands.. 116 E 6
North East Point, Ascension Island ..... 109 D 7
North East Point, Jamaica..... 68 J 6
North East Providence Channel, Bahama Islands ..... 67 G 2
Northeim, Germany, '95, 7,188. 85 J 11
Northeim, Germany (on travel map) ..... 74 K 3
North Elbow Cay, West Indies. 67 E 3
North Equatorial Current, Pacific Ocean ..... 1 P 8 and G 8
Northern Arakan (district), Burma ..... 106 A 4
Northern Caucasia (division), Russia, '97, 3,729,190..... 96 H 7
Northern Circars (district), British India ..... 105 H 11
Northern Dwina (river), Russia (see Dvina) ..... 96 H 3
Northern Group (islands), Japan (see Hokuku Shoto)..... 108 P 6
Northern Moscos (islands), Burma ..... 106 C 7
Northern Province, Ceylon, '91, 319,193 ..... 105 H 15
Northern Sporades (islands), Greece ..... 99 K 2
Northern Territory, Australia, '94, 4,895 ..... 115 E 3
Northern Two Cays, British Honduras ..... 66 H 2
North Esk Boom, New Brunswick 62 D 3
North Esk River, Scotland..... 78 L 6
North Fambridge, England..... 77 K 4
North Fawley, England ..... 77 B 4
Northfield, England ..... 75 H 9
Northfield, New Brunswick .... 62 C 3
North Fleet, England, '91, 11,-717 ..... 77 J 5
North Foreland (headland), England ..... 77 N 5
North Friesian Islands, Germany ..... 85 C 7
North Friesian Islands, Germany (on travel map) ..... 74 J 1
North Friesland (district), Germany ..... 85 C 8
North Geelong, Australia ..... 115 B 2
North Goose Cape, Arctic Region ..... 3 L 2
North Goose Cape, Russia ... 96 K 1
North Gower, Ontario ..... 60 K 2
North Grimston, England ..... 76 L 4
North Ham, Quebec ..... 61 L 7
North Harbor, Australia ..... 115 J 1
North Harris, Scotland ..... 78 C 4
North Hatley, Quebec ..... 61 K 8
North Head, Inner, Australia.. 115 K 2
North Head, New Zealand .... 117 G 8
North Hill, England ..... 75 E 11
North Hill, Quebec..... 61 M 7
North Holland (province), Netherlands, '89, 829,480; '95, a912,511 ..... 84 E 4
North Holland Canal, Netherlands (see Noord Hollandsch Canal) ..... 84 E 3
Northiam, England ..... 75 O 12
Northill, England ..... 77 F 2
North Indian Lake, Canada.... 63 M 2
Northington, England ..... 77 C 6
North Island, Africa ..... 109 L 5
North Island, England ..... 77 K 4
North Island, New Hebrides Is. 117 J 7
North Island, New Zealand ... 117 E 3
North Keppel, Ontario ..... 60 E 3
North Lake, New Brunswick ... 62 B 4
North Lake (place), New Brunswick ..... 62 B 4
North Lake (place), Prince Edward Island ..... 62 G 3
North Land, Antarctic Region.. 2 H 9
Northleach, England ..... 75 J 10
North Leigh, England ..... 77 B 3
North Lincoln (land), Arctic Region ..... 3 G 8
North Luconia Shoal, East India Islands ..... 116 D 3
North Maruiea (island), Low Archipelago ..... 117 M 8
North Meols, England ..... 76 F 5
North Mims, England ..... 77 F 4
North Molton, England ..... 75 E 11
North Nation Mills, Quebec.... 61 D 7
North Negril Point, Jamaica... 68 G 6
North Obispo (reef), Mexico.... 64 N 7
North Ockendon, England ..... 77 J 4
Northolt, England ..... 77 F 4
North Pacific Stream, Pacific Ocean ..... 1 G 5
North Pagi Island, Dutch East India ..... 116 A 5
North Point, Ascension Island. 109 D 6
North Point, Australia ..... 115 K 1
North Point, British Columbia.. 63 C 3
North Point, Hongkong ..... 107 D 6
North Pole, Arctic Region ..... 3 H 5
North Pole, Nearest Approach to the, Arctic Region ..... 3 H 4
North Pora Island, Sumatra (see Siberut) ..... 116 A 5
North Range, Nova Scotia..... 62 D 5
North Riding (division of York County), England, '91, 360,383 76 J 4
North River, China ..... 107 J 6
North Rock, Bermudas ..... 67 O 1
North Ronaldsay (island), Scotland, '91, 501 ..... 78 L 1
North Ronaldsay Firth (sound), Scotland ..... 78 L 1
North Rustico, Prince Edward Island ..... 62 F 3
North Saskatchewan River, Canada ..... 63 J 3
North Sea, Europe ..... 73 K 4
North Sea Canal, Netherlands.. 84 E 4
North Seaton, England ..... 76 K 2
North Seguin, Ontario ..... 60 F 2
North Sentinel Island, British India ..... 106 A 9
North Shawbost (village), Scotland, '91, 304 ..... 78 C 3
North Shields (parish), England, '91, 6,046 ..... 76 K 2
North Shoebury, England ..... 77 L 4
North Shore, Nova Scotia ..... 62 J 3
North Somerset (island), Arctic Region ..... 3 F 8
North Somerset (island), Canada ..... 59 M 2
North Sound, Ireland ..... 79 B 5
North Sound, The, Scotland.... 78 L 1
North Spit (sand bar), Ireland.. 79 J 8
North Stoke, Quebec ..... 61 L 7
North Strait, Sumatra ..... 116 A 4
North Stukely, Quebec ..... 61 K 8
North Sunderland Point, England ..... 76 J 1
North Sydney (suburb of Sydney), Australia, a17,100..... 115 J 2
North Sydney, Nova Scotia, est. 2,522 ..... 62 J 3
North Taranaki Bight (bay), New Zealand ..... 117 E 4
North Tawton, England ..... 75 D 12
North Tidworth, England ..... 77 A 6
North Trap Rocks, New Zealand ..... 117 B 10
North Twin (island), Canada.. 59 O 6
North Tyne, River, England.... 76 H 2
North Uist (island), Scotland, '91, 3,231 ..... 78 B 4
Northumberland, Cape, Australia ..... 115 F 7
Northumberland (county), England, '91, 506,030 ..... 76 H 2
Northumberland (county), New Brunswick, '91, 25,715 ..... 62 C 3
Northumberland (county), Ontario, '91, 36,948 ..... 60 G 3
Northumberland Island, Greenland ..... 3 A 9
Northumberland Islands, Australia ..... 115 H 4
Northumberland Sound, Arctic Region ..... 3 F 7
Northumberland Strait, Canada. 62 E 3
North Wakefield, Quebec ..... 61 B 7
North Walsham, England, '91, 3,612 ..... 76 Q 7
North Walsham, England (on travel map) ..... 74 E 2
North Waltham, England ..... 77 C 6
North Water, Arctic Region... 3 H 8
North West Cape, Australia... 115 A 4
North Western Province, Ceylon, '91, 320,032 ..... 105 H 16
North West Point, Bahama Islands ..... 67 H 4
North West Point, Jamaica.... 68 G 6
North West Point (Grand Cayman), West Indies ..... 67 E 5
North West Providence Channel, Bahama Islands ..... 67 F 1
North West Provinces, British India, '91, 46,905,085..... 104 C 5
North West Territories, Canada 63 E 1
Northwich, England, '91, 14,-914 ..... 76 H 6
North Wiltshire, Prince Edward Island ..... 62 F 3
Northwold, England ..... 76 O 7
Northwood, England ..... 77 F 4
North York Moors (region), England ..... 76 L 4
North Zambesia (region), Africa ..... 112 N 14
Norton, Over, England ..... 77 B 2
Norton (Northampton), England 77 C 1
Norton (Suffolk), England ..... 77 L 1
Norton (York), England, '91, 3,683 ..... 76 L 4
Norton, New Brunswick ..... 62 D 4
Norton Lindsay, England ..... 77 A 1
Norton Mandeville, England... 77 J 4
Norton Prize, England ..... 77 A 3
Norton Saint Philip, England.. 75 H 11
Nortorf, Germany, '95, 2,018.. 85 D 10
Norup, Denmark ..... 88 E 5
Norval, Ontario ..... 60 F 4
Norvinka, Siberia ..... 107 O 2
Norway (kingdom), Europe, '91, 2,000,917 ..... 73 M 3
Norway (large scale map of)... 95
Norway House, Canada ..... 63 M 3
Norway House, Old, Canada... 63 M 3
Norway Island, Arctic Region.. 3 E 7
Norway Island, Canada ..... 59 E 2
Norwegian Sea, Europe ..... 73 L 2
Norwich, England, '91, 100,964 76 P 7
Norwich, England (on travel map) ..... 74 E 2
Norwich, Ontario, '91, 1,255.. 60 E 5
Norwick, Scotland ..... 78 N 1
Norwood (near Adelaide), Australia, a13,000 ..... 115 F 6
Norwood (near Sydney), Australia ..... 115 J 2
Norwood (Queensland), Australia ..... 115 H 4
Norwood (suburb of London), England ..... 75 O 15
Norwood, Nova Scotia ..... 62 D 5
Norwood, Ontario, '91, 1,010 .. 60 G 3
Nor Zaisan (lake), Central Asia 100 L 4
Nosame, Japaa ..... 108 F 6
Nosari, British India, '81, a14,-900 ..... 105 D 9
Nosbonsing, Ontario ..... 60 F 1
Noshamu Saki (island), Japan. 108 N 2
No Shima (island), Japan..... 108 K 6
Noshiro, Japan, '87, est.10,167 108 J 3
Noshulskaia, Russia ..... 96 J 3
Nösnerland (district), Hungary. 89 Q 4
Nosob, Wady, Africa ..... 113 E 3
Nosob, Little (river), Africa... 113 D 2
Nosob, White (river), Africa... 113 D 2
Nosok, Siberia ..... 100 L 1
Nosovka, Russia ..... 97 H 6
Noss, Isle of, Scotland ..... 78 N 3
Nosseghem, Belgium, '90, 709. 84 C 3
Nossen, Germany, '95, 4,351.. 86 K 17
Noss Head, Scotland ..... 78 K 3
Nossi Bé (island), Madagascar. 112 S 13
Nossi Boraba (island), Madagascar ..... 112 T 14
Nossi Faly (island), Madagascar 112 T 13
Nossi Kamba Bay, Madagascar 112 S 13
Nossi Lava (island), Madagascar ..... 112 S 13
Nossi-na-aadiana, Madagascar.. 112 T 13
Nossi Ovy (island), Madagascar 112 S 13
Nossi Vao (island), Madagascar (see Coffin Island) ..... 112 R 14
Nostic, Mexico ..... 65 B 1
Notara, Turkey in Asia ..... 101 K 5
Notaresco, Italy ..... 94 P 9
Notched Mountain, Newfoundland ..... 62 J 5
Notenga's Kraal, Cape Colony 113 K 6
Notfield, Ontario ..... 60 L 2
Notley, White, England ..... 77 K 3
Noto, Italy, '81, 15,925..... 94 M 15
Noto (old province), Japan.... 108 H 5
Notodani River, South African Republic ..... 113 H 3
Notoro, Cape, Siberia ..... 107 P 1
Notoro Point, Japan ..... 108 N 1
Notre Dame, Mont, France ... 92 H 2
Notre Dame au Bois, Belgium 84 C 4
Notre Dame Bay, Newfoundland 62 J 5
Notre Dame de Betshiamits, Quebec, a500 ..... 61 E 3
Notre-Dame-de-Courson, France 82 A 3
Notre-Dame-de-Liesse, France.. 82 H 1
Notre-Dame-de-Lumière, France 81 F 11
Notre Dame de Rimouski, Quebec ..... 61 R 2
Notre Dame des Anges, Quebec 61 K 5
Notre Dame des Bois, Quebec, a650 ..... 61 N 8
Notre-Dame-d'Oé, France ..... 82 B 6
Notre-Dame-du-Hamel, France. 82 B 3
Notre Dame du Lac (parish), Quebec, '91, 1,393 ..... 61 R 3
Notre Dame du Laus, Quebec.. 61 C 6
Nötsch, Austria ..... 90 H 10
Nottawa, Ontario ..... 60 E 3
Nottawasaga Bay, Ontario.... 60 E 3
Nötterö, Norway ..... 95 C 3
Nötteröen (island), Norway.... 95 C 3
Nottingham, England, '91, 211,984 ..... 76 K 7
Nottingham, England (on travel map) ..... 74 D 2
Nottingham (county), England, '91, 445,823 ..... 76 L 6
Nottingham Island, Canada.... 59 P 4

Nottwil, Switzerland, '88, 130. 91 G 3
No Tue, Siam 106 F 6
Nouan-le-Fuzélier, France 82 E 5
Nouans, France 82 C 6
Noumea (capital), New Caledonia, n7,000 117 J 10
Noup Head, Scotland 78 K 1
Nout, Lake, Russia 96 F 2
Nouvelle, Quebec 61 F 3
Nouvelle Anvers, Kongo (see New Antwerp) 112 L 10
Nouvelle Calédonie (Island), Oceanica (see New Caledonia) 114 H 7
Nouvion, Le, France 80 J 2
Nouzon, France, '91, 6,741 82 K 1
Nova, Hungary 89 H 5
Nova Colmbra, Brazil 70 F 8
Nova Cruz, Brazil 71 K 5
Nova Friburgo, Brazil 71 J 8
Novaia Ladoga, Russia, est. 4,159 97 J 1
Novaia Odessa, Russia 97 H 8
Novaia Praga, Russia, est.10,421 97 J 7
Novak, Turkey in Europe 98 D 7
Nova Petropolis, Brazil 72 G 9
Novar, Ontario 60 F 2
Novara (Messina), Italy, '81, 3,481 94 M 13
Novara (province), Italy, '81, 675,926; '95, est.754,574 93 D 3
Novara (Upper Italy), Italy, '81, town, 15,232; commune, 33,077; '95, commune, est. 42,300 93 E 4
Novara (Upper Italy), Italy (on travel map) 74 J 6
Nova Scotia (province), Canada, '91, 450,396 59 S 8
Nova Scotia (large scale map of) 62
Nova Sibir (island), Arctic Region (see New Siberia Island) 3 E 2
Nova Sibir (Island), Siberia 100 S 1
Novas, Torres, Portugal, '78, 7,465 83 D 5
Novatchin, Bulgaria 98 F 6
Nova Vares, Turkey in Europe 98 B 5
Nova York, Bolivia 70 D 6
Nova Zagora, Eastern Rumelia (see Yeni Sagra) 98 H 6
Nova Zakataly, Russia 96 J 7
Nova Zembla (Island), Arctic Region 3 K 2
Nova Zembla (Island), Russia 96 K 1
Novaya Zemlya (Island), Russia (see Nova Zembla) 96 K 1
Novelda, Spain, '87, 9,654 83 M 6
Novellara, Italy, '81, 1,971 93 J 5
Novgodorka, Russia 97 J 7
Novgorod, Russia, '93, est.25,058 97 H 2
Novgorod (government), Russia, '97, 1,392,931 97 J 2
Novgorod, Nijni, Russia, '97, 98,503 96 J 4
Novgorod, Nijni (government), Russia, '97, 1,603,034 96 H 4
Novgorod-Seversk, Russia, '93, est.8,530 97 J 5
Novi, Bosnia 89 H 6
Novi, Bosnia (on travel map) 74 N 6
Novi, Hungary 89 F 6
Novi (Modena), Italy 93 J 5
Novi or Novi Ligure, Italy, '81, 9,917 93 E 5
Novi or Novi Ligure (on travel map) 74 J 6
Novibazar, Turkey in Europe, n12,000 98 C 5
Novibazar (district), Turkey in Europe 98 B 5
Novigrad, Austria 89 G 7
Novi Ligure, Italy (see Novi) 93 E 5
Novillero, Santo Domingo 68 D 5
Novion-Porcien, France 82 J 1
Novita, Colombia 70 B 3
Novly-Bayazet, Russia (see Novo-Bayazet) 96 J 8
Novo, Africa 112 M 14
Novo, Porto, Africa 111 G 9
Novo, Lake, Brazil 71 G 3
Novo, Rio (river), Jamaica 68 J 6
Novo Alexandria, Russia 97 D 6
Novo Alexandrovsk, Russia, est.6,927 97 F 4
Novo Archangelsk, Russia 97 H 7
Novo Basan, Russia 97 H 6
Novo Bayazet, Russia, est.7,188 96 J 8
Novo Blehtza, Russia 97 H 5
Novo Borisoglibsk, Russia 97 L 7
Novobug, Russia 97 J 8
Novo Bykhof, Russia 97 G 5
Novo Cherkask, Russia, '97, 52,005 96 H 6
Novodorogl, Russia 97 G 5
Novodvor, Russia 97 E 5
Novo Egorlikskol, Russia 96 H 6
Novo Georgievsk, Russia 97 C 5
Novo Georgievsk, Russia (on travel map) 74 P 2
Novogeorgievsk (Kherson), Russia, est.9,560 97 J 7
Novograd Volynsk, Russia, est.14,305 97 G 6
Novo Grigorevka, Russia 97 K 8
Novogrudok, Russia, est.12,715. 97 E 5
Novole, Russia 97 K 4
Novo Khopersk, Russia, '93, est.6,095 96 H 5
Novo Kirka, Russia 97 G 1
Novo Miasto, Russia 97 J 5
Novomirgorod, Russia, est.3,280 97 J 7
Novomoskovsk, Russia, est.19,106 97 K 7
Novo Oskol, Russia 96 G 5
Novoradomsk, Russia (see Radomsk) 97 B 6
Novo Redondo, Africa 112 K 13
Novorossiisk, Russia, '93, est. 28,945 96 G 7
Novorshef, Russia, est.2,372 97 G 3
Novo Selenginsk, Siberia, est. 910 100 N 3
Novo Selo (near Lovatz), Bulgaria 98 G 6
Novoselo (on-the-Danube), Bulgaria 98 E 1
Novo Selo (on-the-Kamtchik), Bulgaria 98 K 5
Novosil, Russia, est.4,522 97 L 5
Novosybkoff, Russia (see Novozibkof) 97 J 5
Novo Tcherkask, Russia (see Novo Cherkask) 96 H 6
Novotroitskol, Russia 96 J 5
Novo Troki, Russia, est.2,421 97 E 4
Novoukraiuka, Russia 97 H 7
Novo Ushitza, Russia, est.4,783 97 F 7
Novo Uzensk, Russia, est.12,497 96 J 5
Novovorontsovka, Russia 97 J 8
Novozibkof, Russia, '93, est.15,156 97 J 5
Novska, Hungary 89 H 6
Nowagram, British India 104 N 4
Nowakot, British India 104 C 5
Nowanagar, British India (see Nawanagar) 104 C 8
Nowanuggur, British India (see Nawanagar) 104 C 8
Nowemlasto, Austria 89 O 2
Noweye (river), British India 104 N 2
Nowgong (and cantonment, Central India Agency), British India, '91, 10,902 104 G 7
Nowgong (Assam), British India 104 O 6
Nowkhar, British India 105 N 13
Nowosielica, Austria 89 S 3
Nowshara, British India 104 C 5
Nowton, England 77 K 2
Noya, Spain, '87, 9,257 83 D 2
Noyant, France 80 F 5
Noye (river), France 82 E 1
Noyel (river), British India 105 F 14
Noyelle, France 80 G 2
Noyers (Meuse), France 82 K 3
Noyers (Yonne), France 82 J 5
Noyon, France, '91, 6,144 82 F 1
Noyon, France (on travel map) 74 F 4
Nozay, France 80 D 5
Nozières, France 81 D 10
Nsamadi, Africa 111 C 6
Nsao, Africa 112 Q 11
Nsao (river), Africa 112 Q 11
Nsein, Burma 106 C 1
Nsendwe, Kongo 112 N 11
Nsentaru, Burma 106 D 2
Nslele, Africa 112 K 11
Nsoyi, Africa 112 Q 11
Nsumba, Kongo 112 L 10
Ntampa, Kongo 112 K 12
Ntebokotsa, Africa 113 G 1
Ntenke, Africa 112 O 14
Ntenke, Kongo 112 N 13
Ntifa, Morocco 111 E 2
Ntinga, Africa 112 P 13
Ntumba Mani, Kongo 112 K 12
Ntuontsa, Burma 106 C 1
Nua Kuh (Mt.), Persia 103 A 3
Nuanetzi River, Africa 113 K 1
Nuara, Africa 110 M 3
Nuars, France 82 H 6
Nuatil, Africa 111 B 5
Nuba, Dar (tribe), Africa 110 O 8
Nubécourt, France 82 L 2
Nubia (country), Africa 110 P 6
Nubian Desert, Egypt 110 P 5
Nubisur, British India 104 B 7
Ñuble (province), Chile, '95, 152,935 72 C 11
Nucourt, France 82 D 2
Nuddi (river), British India 104 O 2
Nueljud, Africa 111 H 6
Nueltin Lake, Canada 63 M 1
Nuer, Africa 110 O 8
Nuer (tribe), Africa 110 O 8
Nuestra Señora, Bahia de (bay), Chile 72 C 9
Nueva Caceres, Philippine Is. 116 F 2
Nueva Esparta (Islands), Venezuela 70 E 1
Nueva Filipina, Cuba (see Pinar del Rio) 68 B 2
Nueva Gerona, Cuba 68 C 3
Nueva Granada, South America (old name of Colombia) 70 C 3
Nueva Imperial, Chile, '85, 1,717 72 C 11
Nueva Palmira, Uruguay 72 F 12
Nueva Paz, Cuba, '87, 9,571 68 D 2
Nueva Providencia, Venezuela 70 E 2
Nueva San Salvador, Salvador, '92, n11,000 66 F 6
Nuevas de Jose, Cuba 68 F 2
Nuevas Grandes, Cuba 68 H 3
Nuevas grandes, Puerto de (harbor), Cuba 68 J 3
Nuevitas, Cuba, '87, 6,618 68 H 3
Nuevitas, Puerto de (harbor), Cuba 68 H 3
Nuevo, Golfo (gulf), Argentina 72 E 12
Nuevo, Bajo (bank), Caribbean Sea 67 F 7
Nuevo, Cayo (key), Mexico 64 N 7
Nuevo Berlin, Uruguay 72 F 10
Nuevo Laredo, Mexico, '91, 5,053 64 J 4
Nuevo Leon (state), Mexico, '95, 311,734 64 J 4
Nuevo Paris, Uruguay 72 H 13
Nüfenen Pass, Switzerland 91 H 5
Nuffield, England 77 C 4
Nuganilgaos, Africa 113 C 4
Nugget Point, New Zealand 117 C 9
Nuggur Parkur, British India 104 C 7
Nuginah, British India (see Naginа) 104 G 5
Nugsuak Peninsula, Greenland 3 J 9
Nui (Island), Ellice Islands 117 O 4
Nuina, Isla (Island), Venezuela 70 E 2
Nuits (Côte d'Or), France 82 K 6
Nuits (Yonne), France 82 J 5
Nuits (Yonne), France (on travel map) 74 G 5
Nukahiva (Island), Marquesas Islands 117 O 6
Nukapu (Island), Santa Cruz Is. 117 J 6
Nukbet-el-Mila, Africa 110 K 3
Nuke, Russia 97 D 2
Nukha, Russia, '91, est.25,891. 96 J 7
Nukhotskol, Russia 96 G 3
Nukluk, Persia 103 E 4
Nukunlofa (capital), Tonga 117 A 7
Nukufetau (Island), Ellice Is. 117 P 4
Nukulailai (Island), Ellice Is. 117 P 5
Nukunau (Island), Gilbert Is. 117 N 6
Nuku-nono (Island), Union Is. 117 L 6
Nukuor (Islands), Oceanica 114 G 4
Nukutavake (Island), Low Archipelago 117 O 9
Nukutipipi (Island), Low Archipelago 117 M 9
Nullagine, Australia 115 C 4
Nullarbor Plain, Australia 115 D 6
Nulvi, Italy 92 B 7
Numadzu, Japan, '87, est.10,352 108 J 6
Numantia, Spain 83 K 3
Numata, Japan 108 J 5
Nunedal (valley), Norway 95 F 6
Numiro, Africa 110 M 7
Nun (chief mouth of the Niger), Africa 111 H 10
Nun, Cape, Morocco 111 D 3
Nun (region), Morocco 111 D 3
Nun, Wady, Morocco (see Wady Assaka) 111 D 3
Nuna Isua (point), Greenland 3 M 8
Nundcea, Australia 115 B 5
Nuneaton, England, '91, 11,580 76 K 7
Nuneaton, England (on travel map) 74 D 2
Nuneham Courtney, England 77 C 4
Nuneham Park, England 77 C 4
Nunen, Netherlands (commune), '94, est.2,477 84 G 6
Nunez (river), Africa 111 C 8
Nungu, Africa 111 G 7
Nunkirchen, Germany 86 O 4
Nun Mouth, Africa 111 H 10
Nunnery, Ireland 79 G 8
Nunnlugen, Switzerland, '88, 742 91 E 2
Nunnyan, Manchuria 107 M 1
Nunshi (river), Siberia 100 P 3
Nuns Island, Quebec 61 Q 8
Nunspect, Netherlands 84 G 4
Nuoro, Italy, '81, 5,967 92 C 7
Nuovo, Monte (Mt.), Italy 94 R 9
Nupani (island), Santa Cruz Is. 117 H 6
Nupe (native state), Africa 111 H 8
Nupseg (Mt.), Norway 95 E 7
Nur, Africa 110 M 8
Nur, El (well), Africa 110 J 3
Nur, Russia 97 D 5
Nurakita (island), Oceanica 114 J 6
Nure (river), Italy 93 G 5
Nuremberg, Germany, '95, 162,386 86 O 13
Nuremberg, Germany (on travel map) 74 K 4
Nurl, Afghanistan 103 M 4
Nurkhan, Turkey in Asia 101 G 4
Nurmijarvi, Russia 97 E 1
Nurmis, Russia 96 E 3
Nurmo, Russia 96 D 3
Nürnberg, Germany (see Nuremberg) 86 O 13
Nurney (Carlow), Ireland 79 H 6
Nurney (Kildare), Ireland 79 H 5
Nurri, Italy, '81, 2,441 92 C 8
Nürschan, Austria, '90, 5,159 90 G 4
Nurse Channel, Bahama Islands 67 H 3
Nurshin, Turkey in Asia 101 K 3
Nursinggarh, British India 104 F 8
Nursted, England 77 J 5
Nürtingen, Germany, '90, 5,474 86 P 9
Nurwara Illya, Ceylon 105 H 16
Nus, Ras (cape), Oman 102 O 8
Nusa-el-Ghalt, Egypt 110 S 3
Nusa Hell, Mount, Moluccа Is. 116 H 5
Nusa Tello Island, Moluccа Is. 116 H 6
Nushabad, Persia 103 D 3
Nushki, Baluchistan 103 M 6
Nusle, Austria, '90, 7,693 90 J 3
Nusplingen, Germany 86 Q 8
Nussalant Island, Moluccа Is. 116 G 5
Nussdorf, Austria 90 C 5
Nuss Thal (valley), Hungary 89 O 7
Nutarawit Lake, Canada 63 M 1
Nutipa, New Zealand 117 F 10
Nut Lake, Canada 63 K 3
Nutrias, Venezuela 70 D 2
Nuttall, British India 104 B 5
Nu'ulbeh Mountains, Africa 113 B 2
Nuntele Island, Samoa 117 B 1
Nuveran, Persia 103 C 3
Nuxco, Mexico 65 F 6
Nuyts Archipelago, Australia 115 E 6
Nuyts Point, Australia 115 E 6
Nuyts Reef, Australia 115 E 6
Nyal (tribe), Africa 112 O 14
Nya Karleby, Russia, est.1,097 96 D 3
Nyalong, Africa 110 M 7
Nyamlna, Africa 111 E 7
Nyam-Nyam (tribe), Africa (see Niam Niam) 112 N 9
Nyamoana's, Africa 112 M 14
Nyamoo, Burma 106 D 6
Nyamwezi (nation), Africa (see Unyamwezi) 112 P 12
Nyanga, Africa 112 J 11
Nyangesi, Africa 112 P 11
Nyangwe, Kongo, n10,000 112 N 12
Nyangwe Cataract, Kongo 112 N 11
Nyansosso, Africa 112 J 9
Nyárád-Szereda, Hungary 89 Q 5
Nyárádtö, Hungary 89 Q 5
Nyarvongo, Africa 112 O 11
Nyassa, Lake, Africa 112 P 13
Nyassaland (region), Africa 112 P 14
Nyaunglntha, Burma 106 C 2
Nyanglon, Burma 106 C 3
Nyborg, Denmark, '90, 6,049 88 H 6
Nyborg, Denmark (on travel map) 74 K 1
Nyborg, Norway 95 Q 1
Nybro, Sweden 95 J 8
Nydala, Sweden 95 J 8
Nyema (tribe), Africa (see Manyema) 112 N 11
Nyemati, Jebel (Mt.), Africa 110 P 7
Nyena Kapemba, Africa 112 O 13
Nyir-Bátor, Hungary, '90, 5,061 89 N 4
Nyiregyháza, Hungary, '90, 27,014 89 N 4
Nyiregyháza, Hungary (on travel map) 74 P 5
Nyir-Mada, Hungary 89 O 3
Nyitra, Hungary (see Neutra). 89 K 3
Nyitra (comitat), Hungary, '90, 396,559 89 J 3
Nykirke, Norway 95 C 3
Nykjöbing (Holback), Denmark, '90, 1,703 88 K 5
Nykjöbing (-on-Falster), Denmark, '90, 6,087 88 L 7
Nykjöbing (-on-Falster), Denmark (on travel map) 74 L 1
Nykjöbing (Thisted), Denmark, '90, 3,607 88 D 3
Nyköping, Sweden, '96, 6,644 95 K 7
Nyköping (län), Sweden (see Södermanland) 95 K 7
Nyland, Denmark 88 H 2
Nylaad (government), Russia, '96, est.270,000 97 E 1
Nyland, Sweden 95 K 5
Nylstroom, South African Republic 113 J 3
Nymagee, Australia, est.1,320 115 H 6
Nymah, Fort, Sarawak 116 D 4
Nymegen, Netherlands (see Nimwegen) 84 G 5
Nymphenburg, Germany 86 Q 14
Nyngan, Australia, a1,500 115 H 6
Nyomboni, Africa 112 Q 14
Nyon, Switzerland, '88, 3,659 91 A 5
Nyong (river), Africa 112 J 10
Nyons, France 81 L 8
Nyord (island), Denmark 88 L 6
Nyoro (tribe), Africa (see Unyoro) 112 O 10
Nyröd, Denmark 88 L 6
Nysogn, Denmark 88 C 4
Nystad, Russia, est.3,908 97 C 1
Nysted, Denmark, '90, 1,414 88 K 7
Nystuen, Norway 95 F 6
Nyvel (Flemish), Belgium (see Nivelles) 84 D 7
Nzendaua, Kongo 112 N 11
Nzobe, Kongo 112 K 12

O

Oa, Mull of (cape), Scotland 78 D 8
Oa, The (peninsula), Scotland 78 D 8
Oahu (island), Hawaii, '90, 31,194 117 N 1
Oajaca (state), Mexico (see Oaxaca) 65 K 7
Oak Bay, New Brunswick 62 B 4
Oakfield, Nova Scotia 62 F 5
Oakham, England, '91, 4,134 76 L 7
Oakington, England 77 H 1
Oak Lake, Manitoba 63 L 4
Oakleigh, Australia 115 C 2
Oakley, Great, England 77 M 3
Oakley, Little, England 77 M 3
Oakley (Bedford), England 77 E 2
Oakley (Buckingham), England 77 C 3
Oak Point, New Brunswick 62 C 4
Oak River (place), Manitoba 63 L 4
Oakshela, Canada 63 L 4
Oakville, Ontario, '91, 1,825 60 F 4

Oamaru, New Zealand, '91, 5,621 ... 117 D 8
Oanchea, Rumania ... 98 K 3
Ó-Arnd, Hungary (on travel map) ... 74 P 5
Oare, England ... 77 B 5
Oasis of Abu Naim, Africa ... 110 L 3
Oasis of Beharieh, Egypt ... 110 O 3
Oasis of Dakhel, Egypt ... 110 O 4
Oasis of el Jofra, Africa ... 110 L 3
Oasis of Farafra, Egypt ... 110 N 4
Oasis of Kawar, Africa ... 110 K 6
Oasis of Kharga, Egypt ... 110 O 4
Oasis of Kufrah, Africa ... 110 M 4
Oasis of Kurkur, Egypt ... 110 O 4
Oasis of Wady-el-Kab, Egypt .. 110 O 6
Oatlands, Australia, est.731 ... 115 K 6
Oaxaca, Mexico, '95, 32,641 ... 65 K 6
Oaxaca (state), Mexico, '95, 894,324 ... 65 K 7
Ob (river), Siberia ... 100 K 2
Oba, Africa ... 112 K 11
Obair, Turkey in Asia ... 101 G 6
Obal, Um, Egypt ... 110 P 4
Obama, Japan, '86, est.9,649.. 108 G 6
Obamba (tribe), Africa ... 112 K 11
Oban, New Zealand ... 117 B 10
Oban (town), Scotland, '91, 4,946 ... 78 F 7
Obas, Cuba ... 68 B 2
Oba Taka (Mt.), Japan ... 108 E 7
Ob Bay, Siberia ... 100 K 2
Obbe, Scotland ... 78 C 4
Obbia, Africa ... 112 T 9
Obbo, Africa ... 112 P 9
Obdach, Austria ... 90 K 9
Obdeh, Turkey in Asia ... 101 F 7
Obdorsk, Siberia ... 100 J 2
Obdorsk Mountains, Russia ... 96 M 2
Ó-Beese, Hungary, '90, 16,965. 89 L 6
Ó-Beese, Hungary (on travel map) ... 74 O 6
Obeh, Afghanistan ... 103 K 3
Obeid, El, Africa, a35,000 ... 110 O 7
Obelisk Bay, Australia ... 115 J 2
Ober Affoltern, Switzerland, '88, 419 ... 91 H 2
Oberalp Pass, Switzerland ... 91 H 4
Oberalp Stock (Mt.), Switzerland ... 91 J 4
Oberammergau, Germany ... 86 R 12
Ober Aspang, Austria ... 90 N 8
Ober Aspang, Austria (on travel map) ... 74 N 5
Oberau, Germany ... 86 R 13
Oberbach, Germany ... 86 M 10
Oberbaden, Switzerland (see Baden) ... 91 G 2
Ober Balm, Switzerland, '88, 164 ... 91 E 4
Ober-Bayern (bezirk), Germany (see Upper Bavaria)... 86 Q 14
Oberbeuthen, Germany (see Benthen-in-Oberschlesien) .... 87 L 29
Oberbipp, Switzerland, '88, 801 91 E 3
Oberburg, Austria ... 90 K 11
Oberburg, Switzerland, '88, 1,270 ... 91 E 3
Ober Diesbach, Switzerland, '88, 447 ... 91 E 4
Ober Döbling, Austria ... 90 C 5
Oberdolling, Germany ... 86 P 13
Oberdorf, Germany ... 86 R 12
Oberdorf, Switzerland, '88, 724 91 F 2
Ober Dranburg, Austria ... 90 G 10
Oberegg, Switzerland, '88, 458. 91 L 2
Oberehnheim, Germany, '90, 4,187 ... 86 Q 5
Ober Elsass (bezirk), Germany (see Upper Alsace) ... 86 R 5
Oberelsbach, Germany ... 86 M 10
Ober Endingen, Switzerland, '88, 1,193 ... 91 G 2
Ober Enns Thal (valley), Austria ... 90 H 9
Ober Entfelden, Switzerland, '88, 900 ... 91 G 2
Ober-Franken (bezirk), Germany (see Upper Franconia). 86 M 13
Obergestelen, Switzerland ... 91 G 5
Oberglogan, Germany, '95, 5,706 87 M 26
Ober Gruppe, Germany ... 87 E 28
Ober Günzburg, Germany ... 86 R 11
Ober Gurgl, Austria ... 90 C 10
Oberhalbstein (valley), Switzerland ... 91 L 5
Oberhausen, Germany, '95, 30,-161 ... 85 J 4
Ober-Hessen (province), Germany (see Upper Hesse) ... 86 M 8
Oberhofen, Switzerland, '88, 634 91 F 4
Ober Hollabrunn, Austria, '90, 3,383 ... 90 M 6
Ober Ilnau, Switzerland, '88, 298 ... 91 J 2
Ober Ingelheim, Germany ... 86 N 7
Ober Inn Thal (valley), Austria 90 B 9
Oberkirch, Germany ... 86 P 6
Oberkotzau, Germany ... 86 M 15
Ober Laa, Austria ... 90 D 7
Oberlahnstein, Germany, '95, 7,037 ... 86 M 6
Oberlahnstein, Germany (on travel map) ... 74 J 3
Ober Laibach, Austria ... 90 J 12
Oberland (region), Switzerland (see Berner Oberland) ... 91 E 5
Oberländischer Canal, Germany 87 D 30
Oberleutensdorf, Austria, '90, 5,167 ... 90 G 2
Ober Lindach, Hungary ... 89 H 5
Obermaids, Austria ... 90 C 10
Ober Malta, Austria ... 90 G 10
Obernal, Germany (see Oberehnheim) ... 86 Q 5
Obernburg, Germany ... 86 N 9
Oberndorf (-am-Neckar), Germany ... 86 Q 8
Oberndorf (an-der-Oste), Germany ... 85 E 9
Oberndorf (Kreis Gelnhausen), Germany ... 86 M 10
Oberneuland, Germany ... 85 F 9
Obernigk, Germany ... 87 K 24
Obernkirchen, Germany ... 85 H 9
Obernsees, Germany ... 86 N 13
Obernzell, Germany ... 86 P 18
Ober Österreich (province), Austria (see Upper Austria) ... 90 H 7
Ober Ottensheim, Austria 90 J 7
Ober Palen, Russia ... 97 E 2
Ober-Pfalz (bezirk), Germany (see Upper Palatinate) ... 86 N 15
Ober Pinzgau (valley), Austria. 90 E 9
Ober Plan, Austria ... 90 H 6
Oberried, Switzerland ... 91 L 3
Obersalzbrunn, Germany (see Salzbrunn) ... 87 L 23
Ober Sankt Veit, Austria ... 90 B 6
Obersegen, Germany ... 86 N 3
Obersitzko, Germany, '95, 1,563 87 G 24
Oberstammheim, Switzerland, '88, 792 ... 91 J 2
Oberstdorf, Germany ... 86 S 11
Oberstdorf, Germany (on travel map) ... 74 K 5
Oberstein, Germany, '90, 5,861 86 N 5
Ober Traun, Austria ... 90 H 8
Obertyn, Austria, '90, 5,219 .. 89 R 3
Oberutzwil, Switzerland, '88, 1,684 ... 91 K 2
Ober Vellach, Austria ... 90 G 10
Obervlechtach, Germany ... 86 O 16
Ober Vintschgau (valley), Austria ... 90 B 10
Oberwarngau, Germany ... 86 R 14
Ober Weidlingbach, Austria ... 90 B 5
Oberwerrn, Germany ... 86 M 11
Oberwesel, Germany, '95, 2,666 86 M 6
Ober Wetzikon, Switzerland, '88, 510 ... 91 J 3
Oberwil, Switzerland, '88, 1,100 91 E 2
Ober Winterthur, Switzerland, '88, 1,250 ... 91 J 2
Oberwölz, Austria ... 90 J 9
Ober Zeiring, Austria ... 90 J 9
Ó-Bessenyö, Hungary, '90, 6,331 89 M 5
Obi, Gulf of, Siberia ... 100 K 1
Obi (river), Siberia ... 100 K 2
Oblb, Africa ... 113 C 5
Obidenala, Russia ... 97 K 8
Obidos, Brazil ... 71 F 4
Obi Island, French Indo-China. 106 G 10
Obi Major (island), Molucca Is. 116 G 5
Obimsk, Russia ... 96 L 3
Obion, Mont (Mt.), France.... 81 L 8
O'Birne Islands, Rathlin, Ireland ... 79 D 2
öbisfelde, Germany, '95, 2,106. 85 H 13
öbisfelde, Germany (on travel map) ... 74 K 2
Obispo, Colombia ... 69 N 2
Obispo, Costa Rica ... 66 K 9
Obispo, Point, Honduras ... 66 H 4
Obispo, North (reef), Mexico .. 64 N 7
Obispo, South (reef), Mexico.. 64 N 7
Obispo, Rio (river), Santo Domingo ... 68 D 5
öblarn, Austria ... 90 H 9
Obligado, Argentina ... 72 E 10
Oblivnoi Island, Russia ... 101 N 3
Obock, Africa (see Obok)..... 110 R 7
Obock (French colony), Africa (see Obok) ... 110 R 8
Obodovka, Russia ... 97 G 7
Oboian, Russia, est.9,750 ..... 97 L 6
Obok (Fr.), Africa, a1,000 .... 110 R 7
Obok (French colony), Africa.. 110 R 8
Obol (river), Russia ... 97 G 4
Obolon, Russia ... 97 J 7
Oboltzi, Russia ... 97 G 4
Obora Mountains, Africa ..... 110 R 8
Obornik, Germany, '95, 3,056.. 87 G 24
Obra (river), Germany ..... 87 H 22
Obra Canal, Germany ..... 87 H 23
Obregon, Mexico ... 65 E 2
Obrenovatz, Servia ... 98 B 4
Obri, Oman ... 102 O 5
Obrovazzo, Austria ... 89 G 7
Obrukli, Turkey in Asia ... 101 E 3
Observation Hill, Australia .... 115 G 4
Observation Island, Australia.. 115 F 3
Observatory Island, Korea ... 108 D 6
ó-Buda, Hungary ... 89 P 6
Obva (river), Russia ... 96 L 4
Obvinsk, Russia ... 96 K 4
Obwalden (half-canton), Switzerland, '88, 15,043; '94, 14,842 ... 91 G 4
Ocamo, River, Venezuela ..... 70 D 3
Ocampo, Argentina, '90, est. 1,457 ... 72 E 9
Ocampo (distrito), Mexico, '94, 19,512 ... 65 H 4
Ocampo (Michoacan), Mexico .. 65 F 4
Ocampo (partido), Mexico, '91, 19,646 ... 65 D 1
Ocampo (Tamaulipas), Mexico 65 G 1
Ocaña, Colombia, a6,000 ..... 70 C 2
Ocaña, Spain, '87, 6,046 ..... 83 J 5
Occhiobello, Italy, '81, 1,038 . 93 L 5
Occimiano, Italy ... 93 D 4
Occold, England ... 77 M 1
Ocean, Tongue of the, Bahama Islands ... 67 G 3
Ocean Bight, Bahama Islands.. 67 J 4
Ocean Currents ... 1 B 2
Oceanica (grand division), comprising Micronesia, Polynesia, etc., est.73,320 ... 114
Oceanica (grand division, see Oceanica) ... 114
Oceanica (with Australia), '97, est.6,000,000 ... I E 11
Ocean Island, Oceanica (see Cure Island) ... 114 J 2
Océano, Grande, Mexico (see Pacific Ocean) ... 65 E 7
Ocejon, Pic (Mt.), Spain ..... 83 J 3
Ocha (Mt.), Greece (see Hagios Lliasi ... 99 K 4
Ochagavia, Spain ... 83 L 2
Ochakof, Russia, est.8,032 ... 97 H 8
Ocha Mountains, Africa ..... 110 Q 8
Ochampa, Mexico ... 65 G 6
Ochill Hills, Scotland ... 78 J 7
Ochiltree (village), Scotland, '91, 499 ... 78 H 9
Ochoa, Costa Rica ... 66 L 9
Ochoa, Nicaragua ... 66 F 11
Ocho Rios, Jamaica ... 68 H 6
Ochotnica, Austria ... 89 M 2
Ochrida, Turkey in Europe (see Ohrida) ... 98 C 7
Ochsenfurt, Germany ... 86 N 10
Ochsenhausen, Germany ... 86 Q 10
Ochtrup, Germany ... 85 H 5
Ock, River, England ... 77 R 4
Ockelbo, Sweden ... 95 K 6
Ockendon, North, England ... 77 J 4
Ockendon, South, England ... 77 J 4
Ocker (river), Germany ... 85 H 11
Ockham, England ... 77 F 5
Ockle, Scotland ... 78 D 6
Ockley, England ... 77 F 6
Ocoa, Chile ... 72 H 14
Ocoa Bay, Santo Domingo ... 68 E 7
Ocona, Peru ... 70 C 7
Ocona River, Peru ... 70 C 7
Ocoroni, Mexico ... 64 E 4
Ocos, Guatemala ... 66 C 5
Ocotal, Nicaragua, '90, a5,000. 66 J 6
Ocotepec, Mexico ... 65 L 7
Ocotic, Mexico ... 65 C 2
Ocotlan (distrito), Mexico, '94, 33,160 ... 65 K 7
Ocotlan (Jalisco), Mexico ... 65 D 3
Ocotlan (Oaxaca), Mexico ... 65 K 7
Ocotopeque, Honduras ... 66 F 5
Ocreza (river), Portugal ..... 83 E 5
Octai, Chile ... 72 C 12
Octeville, France ... 80 D 3
Octo, Mongolia ... 107 M 1
Octodurum, Switzerland (see Martigny la Ville)... 91 D 6
Ocujal, Cuba ... 68 K 5
Ocumare, Venezuela, est.7,493.. 70 D 1
Ocumare, Venezuela, a9,000 .. 70 D 1
Ocnne, Colombia ... 70 C 3
Oda, Africa ... 110 N 7
Odal (district), Norway .. 95 G 6
Odalguri, British India ..... 104 N 6
Odate, Japan, '86, est.7,165 ... 108 K 3
Odawara, Japan, '87, est.11,249 108 J 6
Odde (point), Denmark. .. 88 K 3
Odde, Norway ... 95 E 6
Odder, Denmark ... 88 G 5
Odde Sund (sound), Denmark... 88 D 3
Oddi, Iceland ... 88 O 3
Oddington, England ... 77 C 3
Odeceixe, Portugal ... 83 D 7
Odell, England ... 77 E 2
Odelltown, Quebec ... 61 H 8
Odemira, Portugal, '78, 3,213.. 83 D 7
Odemish, Turkey in Asia, a10,-000 ... 101 C 3
Odenbüll, Germany ... 85 D 8
Ödenburg, Hungary, '90, 27,213. 89 H 4
Ödenburg, Hungary (on travel map) ... 74 N 5
Ödenburg (comitat), Hungary (see Sopron) ... 89 H 4
Odenheim, Germany ... 86 O 8
Odenkirchen, Germany, '95, 12,832 ... 86 K 3
Odense, Denmark, '90, 30,268.. 88 G 6
Odense, Denmark (on travel map) ... 74 K 1
Odense (amt), Denmark, '90, 136,117 ... 88 G 6
Odense (river), Denmark ... 88 G 6
Odense Fjord, Denmark ..... 88 G 6
Odensholm (island), Russia .. 97 D 2
Odenwald (Mts.), Germany .... 86 N 9
Odenwald (Mts.), Germany (on travel map) ... 74 J 4
Odeondo, Africa, a60,000 ... 111 H 9
Oder (river), Germany ... 85 F 19
Oder (river), Germany ... 87 J 22
Oder (river), Germany (on travel map) ... 74 M 2
Öderan, Germany, '95, 5,516 .. 86 L 17
Oderberg, Germany ... 87 N 27
Oderberg (Brandenburg), Germany (on travel map) ... 74 N 4
Oderberg (Silesia), Germany, '95, 4,080 ... 85 G 18
Oderzo, Italy, '81, 2,385 ... 93 N 3
Odeshög, Sweden ... 95 J 7
Odessa, Ontario ... 60 J 3
Odessa, Russia, '97, 404,651 97 H 8
Odessa, Novaia, Russia ... 97 H 8
Odil, Africa ... 111 H 9
Odia Island, Marshall Islands (see Elmore) ... 117 L 3
Odienne, Africa ... 111 E 8
Odiham, England, '91, 2,923 ... 77 D 6
Odillenberg (Mt.), Germany .. 86 Q 5
Odin Ness (point), Scotland ... 78 L 1
Ödlis, Denmark ... 88 E 6
Odobeschi, Rumania ... 98 J 3
Odolef, Russia, est.5,665 ... 97 L 5
O'Dombovár, Hungary ... 89 K 5
Odong, French Indo-China ... 106 G 9
O'Donnell, Fort, Burma ... 106 C 2
Odon-tu-la (lake), Tibet ... 107 F 4
Odoorn, Netherlands (commune), '94, est.7,603 ... 84 J 3
Odra (river), Hungary ... 90 N 12
Odrau, Austria ... 89 J 2
Ödsted, Denmark ... 88 E 5
Oebisfelde, Germany (see öbisfelde), '95, 2,106 ..... 85 H 13
Oedelem, Belgium, '90, 5,143.. 84 B 6
Oedenburg, Hungary (see Ödenburg) ... 89 H 4
Oelnel, Russia ... 97 J 2
Oeiras (Para), Brazil ... 71 H 4
Oeiras (Piauhy), Brazil ... 71 J 5
Oeland (island), Sweden (see öland) ... 95 K 8
Oelde, Germany, '95, 3,240 ... 85 J 7
Oels, Austria ... 90 N 4
Oels, Germany (see öls) ... 87 K 25
öen Fur (island), Denmark ... 88 E 3
Oeno (island), Oceanica ... 114 O 7
Oensingen, Switzerland, '88, 853 91 F 3
Oerlikon, Switzerland, '88, 1,642 91 H 2
Oesel (island), Russia (see ösel) 97 C 2
Oettingen, Germany (see öttingen) ... 86 P 12
Oeynhausen, Germany, '95, 2,897 ... 85 H 8
Ofanto (river), Italy ... 94 T 12
Ofeigs Fjördr (fiord), Iceland . 88 N 2
Ofen, Alt-, Hungary ... 89 P 7
Ofen (part of Budapest), Hungary ... 89 O 8
Ofenhorn (Mt.), Switzerland .. 91 G 5
Ofen Pass, Switzerland ... 91 N 5
Offa's Dyke (intrenchment), Great Britain ... 76 F 7
Offchurch, England ... 77 B 1
Offenbach, Germany, '95, 39,-470 ... 86 M 8
Offenbánya, Hungary ... 89 P 5
Offenburg, Germany, '90, 8,481. 86 Q 6
Offenburg, Germany (on travel map) ... 74 H 4
Offenburg (kreis), Germany, '90, 469,515 ... 86 Q 7
Offense, Mount of, Palestine .. 102 C 3
Offerdal, Sweden ... 95 J 5
Offida, Italy ... 94 P 9
Offingen, Germany ... 86 Q 11
Offingen, Germany (on travel map) ... 74 K 4
Offley, Great, England ... 77 F 3
Offord Cluny, England ... 77 G 1
Offord Darcy, England ... 77 G 1
Offoy, France ... 82 G 1
Offranville, France ... 82 C 1
Ofi, Turkey in Asia ... 101 J 2
O'Flyn, Lake, Ireland ... 79 D 4
Ofner Island, Little, Hungary.. 89 P 7
Ofoten, Norway ... 95 K 2
Ofotenfjord (bay), Norway .. 95 K 2
öfra Friken (lake), Sweden .. 95 H 7
Ofu (island), Samoa ... 117 C 1
Ofubu (Mt.), Africa ... 112 J 11
Ofuyu Dake (Mt.), Japan ... 108 K 2
öfverkalix, Sweden ... 95 N 3
öfvertorneå, Sweden ... 95 N 3
öfverum, Sweden ... 95 K 7
Ogaden (tribe), Africa ... 110 S 9
Ogaji, Africa ... 110 L 6
Ogaki, Japan, '87, est.16,248 ... 108 H 6
Ogale, Africa ... 110 T 8
Ogami Shima (island), Japan.. 108 N 7
Ogartchinskii Island, Central Asia ... 96 K 8
Ogasawara Shima (island), Japan (see Bonin) ... 108 P 7
Oga Shima (peninsula), Japan.. 108 J 4
Ogbomosho, Africa, a60,000. .. 111 H 8
Ogden, Africa ... 112 K 16
Ogden Lake, Nova Scotia ... 62 D 5
Ogden Rocks, Africa ... 112 K 16
Ogdimt (Mt.), Morocco ... 111 D 3
Ogernes (point), Denmark ... 88 G 5
Ogger (river), Russia ... 97 E 3
Oggersheim, Germany, '95, 5,054 ... 86 N 7
Oggioli, Monte (Mt.), Italy .. 93 K 6
Oggiono, Italy ... 93 F 3
Ogbona, Africa ... 110 J 5
Ogi, Africa (see Okwa) ... 113 F 2
Ogi, Japan ... 108 J 5
Oginski Canal, Russia ... 97 E 5
Oglat Tinejuk, Africa ... 111 E 3
Ogle, Point, Arctic Region ... 3 F 9
Ogle, Point, Canada ... 59 L 3
Oglio (river), Italy ... 93 G 4
Ogne, Norway ... 95 D 7
Ogo, Africa ... 111 C 7
Ogosta (river), Bulgaria ... 98 F 5
Ogove or Ogowai (river), Africa 112 J 11
Ogowai (river), Africa ... 112 J 11
Ogoway (river), Africa (see Ogove) ... 112 J 11
Ogowé (river), Africa (see Ogove) ... 112 J 11
Ogrugu, Africa ... 111 H 9

Ogui, Africa ..... 110 M 6
Ogui, El (region), Africa ... 111 C 6
Ogulin, Hungary ..... 89 G 6
Ogulin, Hungary (on travel map) ..... 74 M 6
Ogurchinski Island, Turkestan. 103 E 1
Oguta, Africa ..... 111 H 9
O'Gyalla, Hungary ..... 89 K 4
Ogylos (Island), Greece (see Antikythera) ..... 99 H 9
Ohaeawai, New Zealand, '96, a935 ..... 117 E 2
Ohanet, Africa ..... 111 J 3
Ohanga River, New Zealand .. 117 F 5
Ohat, Africa ..... 111 H 4
O'Higgins (province), Chile, '95, 85,277 ..... 72 C 10
Ohio (Antigonishe), Nova Scotia 62 G 4
Ohio (Yarmouth), Nova Scotia, . 62 C 6
Ohis, France ..... 82 H 1
Ohlau, Germany, '95, 9,181 .... 87 L 25
Ohlau (river), Germany ..... 87 L 25
Ohligs, Germany, '95, 17,069 .. 86 K 4
Ohnak, Persia ..... 103 G 3
Öhningen, Germany ..... 86 R 8
Ohod, Turkey in Asia ..... 102 G 5
Ohrdruf, Germany, '90, 5,919 .. 86 L 12
Ohre (river), Germany ..... 85 H 13
Ohrida, Lake of, Turkey in Europe ..... 98 C 7
Ohrida, Turkey in Europe, 18,000 ..... 98 C 7
Öhringen, Germany, '90, 3,194.. 86 O 10
Ohrstedt, Germany ..... 85 C 9
Oi, Siam ..... 106 E 5
Oich, Loch (lake), Scotland .... 78 G 5
Oie (island), Germany ..... 85 D 18
Øieren (lake), Norway ..... 95 G 7
Øieren (lake), Norway (on local map) ..... 95 E 2
Oigh-sgeir (Island), Scotland .. 78 C 6
Oignon (river), France ..... 82 N 6
Oil City, Ontario ..... 60 C 5
Oilgate, Ireland ..... 79 J 7
Oil Islands, Africa (see Cosmoledo Islands) ..... 109 K 5
Oil Rivers (protectorate), Africa 111 H 9
Oil Springs, Ontario, '91, 1,138 60 C 5
Oiron, France ..... 80 E 6
Oirschot, Netherlands (commune), '94, est.3,123 ..... 84 F 5
Oiry, France ..... 82 J 2
Oisans, Alps of (Mts.), France. 81 M 8
Oise (department), France, '96, 404,511 ..... 82 E 2
Oise (river), France ..... 82 E 2
Oiselay, France ..... 82 M 6
Oisemont, France ..... 82 D 1
Oissel, France ..... 82 C 2
Oisterwijk, Netherlands (commune), '94, est.3,123..... 84 F 5
Oita (division), Japan, '96, est. 822,000 ..... 108 G 1
Oitoz Pass, Hungary ..... 89 S 5
Oity, Brazil ..... 71 K 5
Ojat (river), Russia ..... 97 J 1
Ojeda, Alonzo de (voyage of), South America ..... 69 K 2
Ojiga, Japan, '86, est.8,429..... 108 J 5
Ojitlan, Mexico ..... 65 K 5
Ojo (river), Russia ..... 96 M 2
Ojocaliente, Mexico ..... 65 D 1
Ojocaliente (partido), Mexico, '94, 17,017 ..... 65 D 1
Ojo de Agua, Argentina, '90, a1,200 ..... 72 E 9
Ojo del Toro (Mt.), Cuba ..... 68 H 5
Ojuelos, Mexico ..... 65 E 2
Ojun, Arabia ..... 102 J 4
Ok (Mt.), Iceland ..... 88 N 3
Oka, Quebec, est.1,050 ..... 61 F 8
Oka (river), Russia ..... 96 H 4
Oka (river), Russia ..... 97 M 4
Oka (river), Siberia ..... 100 N 3
Okabets, Cape, Japan ..... 108 O 1
Okadam, Africa ..... 110 K 4
Okadia, Bir, Africa ..... 110 M 3
Okahahahana, Africa ..... 112 K 15
Okahandya, Africa, a1,200 .... 113 C 2
Okanagan, British Columbia .. 63 G 4
Okanagan Lake, British Columbia ..... 63 G 4
Okanagan Landing, British Columbia ..... 63 G 4
Okandyose, Africa ..... 112 L 16
Ó-Kanizsa, Hungary, '90, 15,-495 ..... 89 L 5
Okaokana, Africa ..... 112 L 15
Okapuka, Africa ..... 113 C 2
Okar, El (oasis), Africa ..... 111 E 5
Okarito, New Zealand ..... 117 C 7
Okasaki, Japan, '87, est.13,226 108 H 6
Okatievo, Russia ..... 96 J 4
Okavango (river), Africa ..... 112 L 15
Okavarona, Africa ..... 112 L 16
Okayama, Japan, '94, est.52,360 108 F 6
Okayama (division), Japan, '96, est.1,109,000 ..... 108 F 1
Ok-chon, Korea ..... 108 C 5
Oke, Africa ..... 113 E 3
Okehampton, England, '91, 1,-879 ..... 75 D 12
Okeodan, Africa ..... 111 G 9
Ó Kér, Hungary ..... 89 L 6
Okewa Shag Point, New Zealand ..... 117 F 9
Okhamandal, British India .... 104 B 8
Okhansk, Russia ..... 96 K 4
Okhotsk, Sea of, Asia ..... 100 R 3
Okhotsk, Sea of, Japan ..... 108 M 1
Okhotsk, Siberia, a200 ..... 100 R 3
Okhrida, Turkey in Europe (see Ohrida) ..... 98 C 7
Okhta, Great, Russia ..... 97 F 8
Okhta, Little, Russia ..... 97 F 9
Okhta (river), Russia ..... 97 F 9
Oki Islands, Japan ..... 108 F 5
Okinawa (division), Japan, '96, est.440,000 ..... 108 G 1
Okinawa Shima (island), Japan (see Great Liu Kiu) ..... 108 P 6
Okino Erabu Shima (island), Japan ..... 108 O 6
Okino Shima (island), Japan .. 108 F 7
Okinsk, Siberia ..... 107 G 1
Oki Shima (island), Japan .... 108 F 5
Okiso (rock), Japan (see Blake Rock) ..... 108 Q 4
Okkak, Labrador ..... 59 K 5
Okkan, Burma ..... 106 C 6
Okkola, Africa ..... 112 P 9
Okla, El, Turkey in Asia ..... 102 G 4
Okna (Little Wallachia), Roumania ..... 98 G 3
Okna (Moldavia), Roumania .... 98 J 2
Okoli, Turkey in Europe ..... 98 C 6
Okombahe, Africa, a1,600 ..... 113 B 1
Okombiana, Africa ..... 112 K 16
Okonga, Africa ..... 112 K 16
Okonyenye, Mount, Africa ..... 113 B 1
Ökörmező, Hungary ..... 89 P 3
Okosondye, Africa ..... 112 K 16
Okota (tribe), Africa ..... 112 K 10
Okrika, Africa ..... 111 H 9
Okfischko, Austria ..... 90 M 5
Okfischko, Austria (on travel map) ..... 74 M 4
Oksina, Russia ..... 96 K 2
Öksnes, Norway ..... 95 J 2
Okstinderne (Mt.), Norway .... 95 J 4
Oktah, Turkey in Asia ..... 101 G 2
Okthonia, Cape, Greece ..... 99 K 3
Oktwin, Burma ..... 106 C 5
Okubo, Japan ..... 108 K 4
Okui, Africa ..... 113 E 2
Oku-Ioma, Africa ..... 111 H 9
Okumanchiono, Africa ..... 112 K 11
Okurike, Africa ..... 111 J 9
Okushiri (island), Japan ..... 108 J 2
Okwa (Sudan), Africa ..... 111 H 8
Okwa, British South Africa ... 113 F 2
Ola, Siberia ..... 100 S 3
Olafsvik, Iceland ..... 88 M 2
Oláh-Lápos, Hungary ..... 89 Q 4
Oláh-Szent-György, Hungary ... 89 Q 4
Oláh-Toplica, Hungary ..... 89 R 5
Olai, Russia ..... 97 D 3
Olanchito, Honduras ..... 66 J 4
Olancho (department), Honduras, '87, 31,132 ..... 66 K 5
Öland (island), Denmark ..... 88 F 2
Öland (island), Sweden ..... 95 K 8
Olargues, France ..... 81 B 11
Olary, Australia ..... 115 G 6
Olaszi-Liszka, Hungary ..... 89 N 3
Olavarria, Argentina, '90, a1,-500 ..... 72 E 11
Olawara, Japan ..... 108 K 5
Olchana, Russia ..... 97 K 7
Old Aberdeen (town), Scotland, '91, 1,951 ..... 78 N 5
Old Aluta (river), Hungary .... 89 R 6
Oldany Island, Scotland ..... 78 F 3
Old Arad, Hungary (see Arad). 89 N 5
Old Basing, England ..... 77 C 5
Old Bedford River, England ... 76 N 7
Oldbury, England, '91, 20,348.. 76 J 7
Old Busra, Turkey in Asia (see Zobeir) ..... 101 M 7
Old Calabar (native state), Africa ..... 111 J 9
Old Calabar River, Africa ..... 111 J 9
Old Castile (ancient province), Spain ..... 83 J 3
Oldcastle, Ireland, '91, 820 .... 79 G 4
Old Chaacha, Persia ..... 103 J 2
Old Cumnock, Scotland (see Cumnock) ..... 78 H 9
Old Deer, Scotland ..... 78 M 4
Old Deer Park, London, England ..... 75 L 14
Old Derevnia, Russia ..... 97 E 8
Old Dongola, Egypt (see Dongola Ajusa) ..... 110 O 6
Oldebroek, Netherlands (commune), '94, est.5,513 ..... 84 G 4
Oldemarkt, Netherlands (commune), '94, est.2,843 ..... 84 G 3
Oldenburg, Germany, '95, 25,-472 ..... 85 F 7
Oldenburg (grand duchy), Germany, '95, 373,739 ..... 85 F 7
Oldenburg (-in-Oldenburg), Germany (on travel map) ..... 74 H 2
Oldenburg (-in-Holstein), Germany, '95, 2,486 ..... 85 D 12
Oldenburg (-in-Holstein), Germany (on travel map) ..... 74 K 1
Oldenzaal, Netherlands (commune), '94, est.4,737 ..... 84 J 4
Oldesloe, Germany, '95, 6,286. 85 E 11
Old Fort, Canada ..... 63 J 2
Old Fort, Straits Settlements... 105 N 16
Old Goa, Goa, India ..... 105 E 12
Old Guatemala, Guatemala (see Guatemala Antiqua) ..... 66 D 5
Oldham, England, '91, 131,463.. 76 H 5
Oldham, England, (on travel map) ..... 74 D 2
Oldham, Nova Scotia ..... 62 F 5
Oldhamstocks, Scotland ..... 78 M 8
Old Harbor (place), Jamaica .... 68 H 7
Old Harbor Bay, Jamaica ..... 68 H 7
Old Joan Point, Saint Helena. 109 E 7
Old Kilpatrick (village), Scotland, '91, 1,313 ..... 78 C 2
Old Kinsale Head, Ireland..... 79 D 8
Old Kyodan, Burma (see Nalchaung) ..... 106 D 7
Old Lake Road, Quebec ..... 61 P 3
Old Malton, England ..... 76 L 4
Oldmans Bay, Newfoundland .. 62 J 6
Old Meldrum (village), Scotland, '91, 1,321 ..... 78 M 5
Old Meuse (river), Netherlands. 84 D 5
Old Mills, Ireland ..... 79 K 2
Old Mole, Gibraltar ..... 83 P 7
Old Mora Mission, Brazil ..... 70 E 4
Old Newton, England ..... 77 M 2
Old Norway House, Canada ... 63 M 3
Old Park Wood, England ..... 75 P 14
Old Providence Island, Colombia ..... 66 O 6
Old Rhine (river), Netherlands. 84 E 4
Old River, England ..... 76 N 7
Old Sarum, England ..... 77 A 6
Old Udalpar, British India .... 104 N 8
Old Walsingham, England ..... 76 P 7
Old West River, England ..... 77 H 1
Old Wife's Lake, Canada ..... 63 N 3
Old Windsor, England ..... 77 E 5
Old Windsor Lock, England ... 77 E 5
O'Leary Station, Prince Edward Island ..... 62 E 3
Oldenak, Germany ..... 87 J 26
Oleggio, Italy, '81, 8,689 ..... 93 E 3
Oleki, Africa ..... 110 K 5
Olekma (river), Siberia ..... 100 P 3
Olekminsk, Siberia, est.611 ... 100 P 2
Olemi, Manchuria ..... 107 N 1
Olemskoi, Russia ..... 96 J 3
Olende, Africa ..... 112 K 11
Olenek (river), Siberia ..... 100 N 2
Olenek (river), Siberia ..... 100 P 1
Olenitza, Russia ..... 96 G 2
Olense, Turkey in Europe ..... 98 B 8
Olenskoe, Ust, Siberia ..... 100 O 1
Oléron, Ile d' (island), France 81 D 7
Oléron, Ile d' (island), France (on travel map) ..... 74 D 6
Olesko, Austria ..... 89 Q 2
Oletzko, Germany (see Margrabowa) ..... 87 D 35
Olevano, Italy ..... 94 O 11
Olevsk, Russia ..... 97 G 6
Olga, Mount, Australia ..... 115 E 5
Olga Bay, Siberia ..... 107 O 2
Olga Strait, Spitzbergen ..... 3 O 9
Olginskaia, Russia ..... 96 G 7
Ölgod, Denmark ..... 88 D 5
Olgopol (Kherson), Russia ..... 97 H 8
Olgopol (Podolia), Russia, est.9,-264 ..... 97 G 7
Olhão, Portugal, '78, 6,916 .... 83 E 7
Oliana, Spain ..... 83 O 2
Oliaros, Greece ..... 99 M 6
Olifant, South African Republic 113 K 3
Olifante River, Cape Colony .. 113 C 6
Olifant River, South African Republic ..... 113 J 3
Olifants River, Cape Colony .. 113 F 7
Olifants Vlei, South African Republic ..... 113 M 8
Olilit, Dutch East India ..... 116 H 6
Olimarao (island), Oceanica ... 114 F 4
Olimpo, Ruins of Fort, Brazil.. 70 F 8
Olinalá, Mexico ..... 65 H 6
Olinda, Africa ..... 112 J 11
Olinda, Brazil, a9,000 ..... 71 L 5
Olinda Entrance, Australia .... 115 G 2
Olinthus, Mount, Australia .... 115 F 6
Olintla, Mexico ..... 65 J 3
Olio, Ponte dell', Italy..... 93 F 5
Oliphants Bosch Point, Cape Colony ..... 113 B 7
Oliphants Vlei River, Cape Colony ..... 113 E 6
Olishevka, Russia ..... 97 H 6
Olita, Russia ..... 97 E 4
Olite, Spain ..... 83 L 2
Oliutorsk, Siberia ..... 100 U 2
Oliutorskii, Cape, Siberia ..... 100 U 3
Oliva, Germany ..... 87 D 28
Oliva, Villa, Paraguay ..... 72 F 9
Oliva (Badajoz), Spain, '87, 6,-413 ..... 83 F 6
Oliva (Canary Islands), Spain, '78, 2,310 ..... 83 O 8
Oliva (Valencia), Spain, '87, 8,-779 ..... 83 N 6
Olivar, El, Mexico ..... 65 A 7
Olivares, Spain ..... 83 K 5
Oliveira, Brazil ..... 71 H 8
Olivença, Brazil ..... 71 K 6
Olivenza, Spain, '87, 8,177 .... 83 E 6
Oliver, Quebec ..... 61 K 8
Olives, Mount of, Palestine ... 102 D 2
Olivet, France ..... 82 D 5
Olivet, Mount, Palestine (see Mount of Olives) ..... 102 D 2
Oliveto, Italy ..... 94 S 13
Olivone, Switzerland, '88, 143.. 91 J 5
Olivos, Argentina ..... 72 F 12
Olivos, Point (lighthouse), Argentina ..... 72 F 12
Olkeniki, Russia ..... 97 E 4
Olkhovatka, Russia ..... 97 L 6
Olkusz, Russia ..... 97 B 6
Olkusz, Russia (on travel map). 74 O 3
Olla Colgada, Mexico ..... 65 D 5
Ollan, Africa ..... 112 K 10
Ollantaytambo, Peru ..... 70 C 6
Ollerton, England ..... 76 L 6
Ollergues, France ..... 81 J 7
Ollioules, France ..... 81 G 12
Ölme, Sweden ..... 95 J 7
Olmeda, Spain ..... 83 H 3
Olmos, Peru ..... 70 B 5
Olmütz, Austria, '90, 19,761... 89 J 2
Olmütz, Austria (on travel map) 74 N 4
Olney, England ..... 77 E 2
Olo, Africa ..... 110 M 8
Olocuilta, Salvador ..... 66 C 6
Ologai, Mongolia ..... 107 F 1
Olohose, Kongo ..... 112 N 13
Ololi, Africa ..... 112 K 10
Olomone, Austria (see Olmütz). 89 J 2
Olon-bulak, Chinese Empire.... 107 C 1
Olonetz, Russia, est.1,576 .... 97 J 1
Olonetz (government), Russia, '97, 366,647 ..... 96 G 3
Olon-nor (lake), Mongolia..... 107 G 2
Olonolu, Mongolia ..... 107 E 2
Olonos (Mt.), Greece ..... 99 E 5
Oloron, France, '91, 8,758..... 81 E 9
Oloron, France (on travel map). 74 D 7
Oloron, Ile de (island), France (see Oléron) ..... 81 D 7
Oloron-Sainte-Marie, France (see Oloron) ..... 81 E 9
Olosenga (island), Samoa ..... 117 C 1
Oloshi, Russia ..... 97 K 6
Olot, Spain, '87, 8,158 ..... 83 P 2
Olpad, British India ..... 104 D 9
Olpe, Germany, '95, 3,391..... 86 K 6
Olriks Bay, Greenland ..... 3 B 9
Olry, Port, New Hebrides Is... 117 J 8
Öls, Germany, '95, 10,030..... 87 K 25
Öls, Germany (on travel map).. 74 N 3
Olsa (river), Germany ..... 87 K 25
Olsbrücken, Germany ..... 86 N 6
Olscamp, Quebec ..... 61 J 4
Ölsemd, Sweden ..... 95 H 7
Olshani, Russia ..... 97 E 4
Olshanka, Russia ..... 97 H 7
Olsker, Denmark ..... 88 Q 6
Ölsnitz, Germany, '95, 11,557.. 86 M 15
Olst, Netherlands (commune), '94, est.4,638 ..... 84 H 4
Olstrup, Denmark ..... 88 K 6
Olt (river), Rumania ..... 98 G 4
Olten, Switzerland, '88, 4,691.. 91 F 2
Olten, Switzerland (on travel map) ..... 74 H 5
Oltenitza, Rumania ..... 98 J 4
Oltetu (river), Rumania ..... 98 F 3
Olti, Russia, est.462 ..... 96 H 7
Oltina, Rumania ..... 98 K 4
Olumbo, Africa ..... 112 R 14
Olusch, Germany ..... 87 H 24
Olutanga Island, Philippine Is. 116 F 3
Olván, Spain ..... 83 O 2
Olvega, Spain ..... 83 K 3
Olvera, Spain, '87, 8,613 ..... 83 G 8
Olviopol, Russia, est.5,368..... 97 H 7
Oly (river), Africa ..... 111 G 8
Olympia (ruins), Greece ..... 99 E 5
Olympus (Mt.), Greece ..... 99 L 3
Olympus (Mt.), Turkey in Europe ..... 98 E 8
Olympus Mount, Turkey in Asia (see Kechish Dagh) ..... 101 C 3
Om, French Indo-China ..... 106 F 5
Om (river), Siberia ..... 100 K 3
Oma (river), Russia ..... 96 J 2
Omagh, Ireland, '91, 4,039..... 79 G 2
Omaha, New Zealand ..... 117 E 2
Omahatna, Africa ..... 112 K 15
Omaheke (river), Africa ..... 112 L 15
Omaheke (tribe), Africa ..... 113 D 3
Oman (sultanate), Asia, a1,500,-000 ..... 100 H 6
Oman (country), Arabia, a1,500,-000 ..... 102 O 5
Oman, Desert of, Arabia ..... 102 O 6
Oman, Gulf of, Asia ..... 100 H 6
Oman, Gulf of, Oman..... 102 P 5
Omarkot, British India ..... 105 H 10
Omarska, Bosnia ..... 89 H 7
Omaruru, Africa ..... 112 K 15
Omaruru, Africa, a1,600..... 113 B 1
Omaruru River, Africa (see Elsib River) ..... 113 B 2
Oma Saki (point), Japan ..... 108 K 3
Omash, Mount, Africa ..... 112 L 16
Omataka Mountains, Africa ... 112 L 16
Ombala, Africa ..... 112 K 13
Ombalundu (region), Africa (see Bailundo) ..... 112 L 13
Ombanga, Africa ..... 110 N 9
Ombarombonga, Africa ..... 112 L 16
Ombay Island, Dutch East India ..... 116 F 6
Ombay Pass, Dutch East India. 116 F 6
Ombersley, England ..... 75 H 9
Ombú, Fort, Argentina ..... 72 E 9
Ombongo, Africa ..... 112 L 15
Ombongo, Great (district), Africa ..... 112 L 15
Ombongo, Little (district), Africa ..... 112 L 15
Ombos, Egypt ..... 110 P 4
Ombotozu Mountains, Africa .. 113 C 1
Ombrone (river), Italy ..... 94 K 9
Ombu, Argentina ..... 72 F 9
Omburu, Africa ..... 112 L 16
Omdraai, The, Africa ..... 112 M 16
Omdurman, Africa ..... 110 P 7
O'Meath, Ireland ..... 79 J 3
Omegna, Italy ..... 93 D 3
Omei-shan (Mt.), China ..... 107 G 5
Omekonskii, Siberia ..... 100 R 2
Omelinskaia, Russia ..... 96 J 2
Omelnik, Russia ..... 97 J 7

Omemee, Ontario, '91, 687.... 60 G 3
Omessa, France ..... 81 M 11
Ometepe, Volcano, Nicaragua .. 66 K 8
Ometepec, Mexico ..... 65 H 7
Ometepec, Rio (river), Mexico.. 65 H 7
Ometepe Island, Nicaragua .... 66 K 8
Ometusco, Mexico ..... 65 H 4
Omi (old province), Japan..... 108 H 8
Omia, Japan ..... 108 J 6
Omin, Manchuria ..... 107 N 1
Omine San (Mt.), Japan ..... 108 H 6
Omme, Sönder, Denmark ..... 88 D 5
Omme Aa (river), Denmark ... 88 D 5
Ommen, Netherlands (commune), '94, est.1,562 ..... 84 J 3
Omo, Africa ..... 110 Q 9
Omö (island), Denmark ..... 88 J 6
Omoa, Honduras ..... 66 G 4
Ó-Moldova, Hungary ..... 89 N 7
Omolon (river), Siberia ..... 100 S 2
Omonal, Japan ..... 108 K 2
Omondooga, Africa ..... 112 L 15
Omont, France ..... 82 K 1
Omori, Japan ..... 108 F 6
Omo River, Africa ..... 110 Q 9
Omoso, Manchuria ..... 107 M 2
Ompah, Ontario ..... 60 J 3
Omsk, Central Asia, '90, 54,721 100 K 3
Omulew (river), Germany..... 87 F 32
Omulew (river), Russia ..... 97 C 5
Omuniionde, Africa ..... 112 K 15
Om Uomatako (river), Africa... 112 L 15
Omurambo (river), Africa .... 112 L 15
Omuto, Japan ..... 108 L 1
Omval, Netherlands ..... 84 B 3
Onahama, Japan ..... 108 K 5
Onan, Bir, Africa ..... 111 F 5
Onano, Italy ..... 94 L 9
Oñate, Spain, '87, 6,152 ..... 83 K 1
Onava, Mexico ..... 64 D 4
Onavas, Mexico ..... 64 E 3
Onbingwin, Burma ..... 106 C 7
Onchan, Isle of Man ..... 76 D 4
Onderste Doorns, Cape Colony. 113 E 6
Ondonga Land, Africa ..... 112 L 15
Ondverdarnes (point), Iceland.. 88 M 2
Ondyuona, Africa ..... 112 K 16
One and One Half Mile Opening, Australia ..... 115 H 2
Oneata (islands), Fiji ..... 117 D 4
Onega, Russia, est.2,768 ..... 96 G 3
Onega, Cape, Russia ..... 96 G 2
Onega, Lake, Russia ..... 96 G 3
Onega (river), Russia ..... 96 G 3
Onega Bay, Russia ..... 96 G 3
Oneglia, Italy, '81, 7,286 ..... 93 D 7
Onehouse, England ..... 77 L 2
One Hundred and Fifty Mile House, British Columbia..... 63 F 3
Onehunga, New Zealand, '91, 2,924 ..... 117 E 3
Oneize, Arabia (see Aneyzah).. 102 J 4
Onekotan (island), Japan ..... 108 P 2
Onezhskoi, Ozero (lake), Russia (see Onega) ..... 97 K 1
Ongandyera, Africa ..... 112 K 15
Ongar, Chipping, England ..... 77 J 4
Ongar, High, England ..... 77 J 4
Ongars River, Cape Colony .... 113 F 6
Ongasvaara (Mt.), Finland .... 95 O 3
Ongea (island), Fiji ..... 117 D 4
Ongeluks Nek (Mt.), Africa ... 113 H 6
Ongiu, Mongolia ..... 107 G 1
Ongin River, Mongolia ..... 107 G 1
Onglous, Les, France ..... 81 C 12
Ongole, British India, '91, 10,860 ..... 105 H 12
Ongova (tribe), Africa ..... 112 M 15
Ongoy, Peru ..... 70 C 6
Ongtong Java (island), Solomon Islands ..... 117 K 3
Oni, Russia ..... 96 H 7
Onibe (river), Madagascar..... 112 S 14
Onikhua Mountain, Russia ..... 96 K 2
Oniksbty, Russia ..... 97 E 4
Onin Baaik (district), New Guinea (Dutch) ..... 116 H 5
Onis, Cángas de, Spain, '87, 10,301 ..... 83 H 1
Onitsha, Africa ..... 111 H 9
Onkona, Cape, Celebes ..... 116 E 5
Onna Take (Mt.), Japan ..... 108 P 6
Ono (island), Fiji ..... 117 B 4
Ono, Japan, '86, est.9,864 ..... 108 H 6
Onoatoa (island), Gilbert Is. .. 117 N 6
Ono i Lau Islands, Oceanica... 114 J 7
Onomichi, Japan, '87, est.18,707 108 F 6
Onon, Siberia ..... 100 O 3
Onondaga, Ontario ..... 60 E 4
Onondova, Lake, Africa ..... 112 L 15
Onon-gol (river), Mongolia .... 107 J 1
Onsaker, Norway ..... 95 E 3
Onsala, Sweden ..... 95 G 8
Onsbjerg, Denmark ..... 88 H 5
Ons Isla (island), Spain ..... 83 C 2
Önslev, Denmark ..... 88 K 7
Onslow, Australia ..... 115 B 4
Onsong, Korea ..... 108 D 2
Onsö Station, Norway ..... 95 D 3
Onstadsjö, Norway ..... 95 E 2
Ontake (Mt.), Japan ..... 108 H 6
Ontario, Lake, Ontario ..... 60 G 4
Ontario (county), Ontario, '91, 58,543 ..... 60 F 3
Ontario (province), Canada, '91, 2,114,475 ..... 59 N 7
Ontario (large scale map of)... 60
Ontenient̃e, Spain,'87, 11,165... 83 M 6
Ontiñena, Spain ..... 83 M 3
Ontokhon, Mongolia ..... 107 L 1
Onundar Fjördr (fiord), Iceland. 88 M 1
Onzain, France ..... 82 C 5
Onzo (river), Africa ..... 112 K 13
Oodeypore, British India (see Udaipur) ..... 104 D 7
Oodnadatta, Australia ..... 115 E 5
Oograbis, Cape Colony ..... 113 C 5
Ooguan Hills, Africa ..... 113 E 3
Ooklep, Cape Colony, '91, 1,901. 113 C 5
Oola, Ireland ..... 79 E 6
Oos, Germany ..... 86 P 7
Oostacker, Belgium, '90, 4,773.. 84 C 6
Oostburg, Netherlands (commune), '94, est.1,990 ..... 84 C 6
Oostcamp, Belgium, '90, 5,932. 84 B 6
Oosterhout, Netherlands (commune),'89, 10,425; '94, est.11,291 ..... 84 E 5
Oosterleek, Netherlands ..... 84 F 3
Ooster Schelde (river), or East Schelde, Netherlands ..... 84 C 5
Oosterzeele, Belgium, '90, 2,733 84 C 7
Oostkust (residency), Sumatra (see East Coast) ..... 116 B 4
Oostmalle, Belgium, '90, 1,035.. 84 E 6
Oostroosebeke, Belgium, '90, 4,212 ..... 84 B 7
Ootacamund, British India, '91, 15,053 ..... 105 F 14
Ootsaubunkut Lake, British Columbia (see Tchutascly Lake) 63 E 3
Oostzaan, Netherlands (commune), '94, est.3,103 ..... 84 A 2
Opaka, Bulgaria ..... 98 J 5
Opalaca Mountains, Honduras.. 66 G 5
Opalenitza, Germany, '95, 2,607 87 H 24
Opalin, Russia ..... 97 D 6
Opan, Eastern Rumelia ..... 98 H 6
Opanake, New Zealand ..... 117 E 2
Oparo (island), Oceanica (see Rapa) ..... 114 N 7
Opatovac, Hungary ..... 89 K 6
Opatow, Russia, '90, est.6,023. 97 C 6
Opara River, Africa ..... 111 G 9
Opava, Austria (see Troppau).. 89 K 2
Opdal (Söndre Trondhjem), Norway ..... 95 F 5
Opdal (Buskerud), Norway .... 95 F 6
Open Bay, Bismarck Archipelago ..... 116 J 2
Open Bay, New Zealand ..... 117 H 4
Open Downs, High, Australia.. 115 G 4
Opeongo Lake, Little, Ontario. 60 H 2
Ophir, Mount (volcano), Sumatra ..... 116 B 4
Opico, Salvador ..... 66 F 6
Opidusa (island), Turkey in Asia ..... 99 O 7
O-pien, China ..... 107 G 5
Opika, Africa ..... 112 K 11
Opladen, Germany, '95, 3,902... 86 K 5
Opoandi, Africa ..... 112 J 10
Opobo, Africa ..... 111 H 9
Opobo (river), Africa ..... 111 H 9
Opoca, Bolivia ..... 70 D 7
Opochka, Russia, est.5,845..... 97 C 3
Opočno, Austria ..... 90 N 3
Opoczno, Russia, est.5,766..... 97 C 6
Opongo, Africa ..... 112 J 11
Oporto, Portugal, '90, est.139,856 ..... 83 D 3
Oporto (district), Portugal, '90, 550,391 ..... 83 D 3
Oposhnia, Russia ..... 97 K 7
Oposura, Mexico (see Moctezuma) ..... 64 D 3
Opoteca, Honduras ..... 66 H 5
Opotiki, New Zealand, '91, 582. 117 G 4
Oppa (river), Germany ..... 87 M 26
Oppegaard, Norway ..... 95 D 2
Oppeln, Germany, '95, 23,018.. 87 L 26
Oppeln, Germany (on travel map) ..... 74 N 3
Oppeln (bezirk), Germany, '95, 1,709,829 ..... 87 L 27
Oppenau, Germany ..... 86 Q 7
Oppenheim, Germany,'90, 3,425 86 N 7
Oppenheim, Germany (on travel map) ..... 74 J 4
Opthalmia Range, Australia... 115 B 4
Opua, New Zealand,'96, est.140 117 E 2
Opuk, Cape, Russia ..... 97 L 9
Opukhinskll, Cape, Siberia .... 100 U 2
Opunake, New Zealand, '91, 289 117 E 4
Opus, Fort, Austria..... 89 J 8
Oputo, Mexico ..... 64 D 2
Opwyck, Belgium, '90, 4,730... 84 D 7
Oradour-sur-Vayres, France ... 81 G 7
Oræfa Jökull (glacier), Iceland. 88 P 3
Orah, Turkey in Asia ..... 101 F 7
Orahovika, Hungary ..... 89 J 6
Oraison, France ..... 81 G 10
Oraluk (island), Oceanica .... 114 G 4
Oran, Algeria, '91, 73,839..... 111 F 2
Oran, Argentina ..... 72 E 8
Oran, Kara, Turkey in Asia... 101 D 4
Orandail, Mexico ..... 65 C 3
Oranetz, Russia ..... 96 L 3
Orange, Australia, est.3,240 ... 115 H 6
Orange, Cabo d' (cape), Brazil. 71 G 3
Orange, France,'91, 9,859 ..... 81 K 8
Orange, France (on travel map) 74 G 6
Orange, Cape, Haiti ..... 68 B 7
Orange Bay, Newfoundland.... 62 J 2
Orange Cay, Bahama Islands.. 67 F 2
Orangedale, Nova Scotia..... 62 H 4
Orange Free State, Africa, '90, est.267,503 ..... 109 H 7
Orange Free State (large scale map of) ..... 113 H 5
Orange Island, Arctic Region... 3 J 2
Orange Kloof (Mt.), Cape Colony ..... 113 B 6
Orangerie, France ..... 80 L 3
Orangerie Bay, New Guinea (British) ..... 116 J 3
Orange River, Africa ..... 113 D 5
Orange River Free State, Africa (see Orange Free State)..... 113 H 5
Orangetown, West Indies..... 67 O 6
Orange Valley, Ontario ..... 60 F 2
Orangeville, Ontario,'91, 2,962. 60 E 4
Orango Island, Africa ..... 111 B 8
Orani, Italy, '81, 2,594 ..... 92 C 7
Oranienbaum, Germany ..... 85 J 15
Oranienbaum, Russia, est.3,350 97 G 2
Oranienburg, Germany, '95, 6,912 ..... 85 G 17
Oranje Canal, Netherlands..... 84 J 3
Oranjestad, Curaçao, South America ..... 70 C 1
Oranjestad, West Indies (see Orangetown) ..... 67 O 6
Oranmore, Ireland ..... 79 D 5
Oranv, Russia ..... 97 E 4
Orari, New Zealand, '96, a400.. 117 D 8
Örnsund (sound), Denmark (see The Sound) ..... 88 M 5
Orat, Camp of, Mongolia ..... 107 H 2
Orat (province), Mongolia .... 107 H 2
Orayiexabánya, Hungary, '90, 4,115 ..... 89 N 6
Orb (river), France ..... 81 B 12
Orb, Germany, '95, 3,440..... 86 M 9
Örbæk, Denmark ..... 88 H 6
Orbais, France ..... 82 H 3
Orbassano, Italy ..... 93 B 4
Orbe, Switzerland, '88, 1,620... 91 B 4
Orbe (river), Switzerland..... 91 A 5
Orbec, France ..... 82 A 2
Orbetello, Italy ..... 94 K 10
Orbigo (river), Spain ..... 83 G 2
Örbyhus, Sweden ..... 95 K 6
Orcha, British India ..... 104 G 7
Orchamps, France ..... 82 M 6
Orchanie, Bulgaria ..... 98 F 6
Orchies, France, '91, 3,918 .... 80 J 2
Orchilla (island), Venezuela ... 70 D 1
Orchomenus (ruins), Greece.... 99 F 5
Orchy, River, Scotland ..... 78 G 7
Orcia (river), Italy ..... 94 K 9
Orco (river), Italy ..... 93 C 4
Orcop, England ..... 75 G 10
Orda, Africa ..... 110 R 8
Orddojavrre (lake), Norway.... 95 Q 1
Ordeh, Africa (see New Dongola) ..... 110 O 6
Ordeh, El, Egypt ..... 110 O 6
Órdenes, Spain, '87, 6,471..... 83 D 1
Ordos (region), Mongolia ..... 107 H 3
Ord River, Australia ..... 115 D 3
Ordu, Turkey in Asia, a5,300.. 101 G 2
Ordubad, Russia, est.4,199 .... 96 J 8
Ordunas, Spain ..... 83 K 2
Öre, Norway ..... 95 E 5
Ore, Sweden ..... 95 J 6
Örebro, Sweden, '96, 17,592 .... 95 J 7
Örebro (län), Sweden, '95, est. 188,771 ..... 95 J 7
Ore Elf (river), Sweden ..... 95 L 4
Orefonde, Africa ..... 111 C 6
Öregrund, Sweden, '91, 938..... 95 L 6
O'Reilly Island, Arctic Region. 3 E 9
Orejones (Indian tribe), Colombia ..... 70 C 4
Orel, Russia,'97, 68,557 ..... 97 L 5
Orel (government), Russia, '97, 2,054,609 ..... 97 K 5
Orel (river), Russia ..... 97 K 7
Orelka (river), Russia ..... 97 K 7
Orellana, Francisco de (explorer's route), South America... 69 J 4
Ore Mountains, Austria (see Erz Mts.) ..... 90 G 2
Ore Mountains, Germany (see Erz Mts.) ..... 86 L 17
Oren, Turkey in Asia ..... 101 F 2
Orenburg, Russia, '97, 72,740.. 96 L 5
Orenburg (government), Russia, '97, 1,608,388 ..... 96 L 5
Orenburg Cossacks (tribe), Russia ..... 96 L 5
Orense, Spain, '87, 14,168..... 83 E 2
Orense (province), Spain, '87, 405,127 ..... 83 E 2
Oreos, Greece, '89, 620..... 99 H 3
Oreos Channel, Greece ..... 99 G 3
Orepuki, New Zealand, '96, a800 ..... 117 B 9
Orere Mountains, Africa ..... 112 J 11
Oresa (river), Russia ..... 97 G 5
Öresund, Denmark (see The Sound) ..... 88 M 5
Orfano, Turkey in Europe, a5,000 ..... 98 G 8
Orfano, Gulf of, Turkey in Europe (see Gulf of Rendino)... 98 G 8
Orford, England, '91, 7,345.... 75 P 9
Orford Ness (point), England.. 75 Q 9
Orga (river), France ..... 82 E 3
Organja, Spain ..... 83 O 2
Orgaz, Spain ..... 83 J 5
Orgelef, Russia, est.6,689 ..... 97 G 8
Orgéo, Belgium, '90, 1,314..... 84 F 9
Orgères, France ..... 82 D 4
Orgiva, Spain ..... 83 J 8
Orgon, France ..... 81 F 11
Ori, Laguna de (lake), Santo Domingo ..... 68 E 5
Oria, Italy, '81, 7,765 ..... 92 L 7
Oria, Spain, '87, 5,749 ..... 83 K 7
Ori-chun, Korea ..... 108 C 3
Orie Khof, Russia ..... 97 L 8
Oriente (province), Ecuador,'80, a80,000 ..... 70 B 4
Origny, France ..... 82 H 1
Origny (river), France ..... 82 J 1
Origny-le-Roux, France ..... 82 B 4
Orihpäli, Russia ..... 97 D 1
Orihuela, Spain,'87, 24,364..... 83 L 6
Orihvesi, Russia ..... 97 D 1
Orikho, Mongolia ..... 107 E 1
Orikhovo, Russia ..... 97 D 6
Orilla, Mexico ..... 65 D 6
Orillia, Ontario, '91, 4,752 .... 60 F 3
Orimattila, Russia ..... 97 E 1
Oring-nor (lake), Tibet ..... 107 F 4
Orington, England ..... 77 K 2
Orinoco Delta, Venezuela ..... 70 E 2
Orinoco River, Venezuela .... 70 D 2
Orinoco River (Bifurcation of), Venezuela ..... 70 D 3
Orinoco Territory, Alto, Venezuela, '91, 21,396 ..... 70 D 3
Orinog, Philippine Islands .... 116 G 2
Orio, Africa ..... 110 L 8
Oriolo, Italy ..... 94 U 14
Orion, Mont (Mt.), France.... 81 D 9
Orissa (province), British India, '91, 4,047,352 ..... 105 K 9
Oristano, Italy, '81, 6,953 .... 92 B 8
Oristano, Gulf of, Italy..... 92 B 8
Orivesi Lake, Russia ..... 96 F 3
Orizaba, Mexico, '94, 19,775.... 65 K 5
Orizaba (canton), Mexico, '94, 69,558 ..... 65 K 5
Orizaba or Citlaltepetl (volcano), Mexico ..... 65 J 4
Ork, Ness of (point), Scotland 78 L 1
Örkedal (valley), Norway .... 95 F 5
Örkedalsören, Norway, a900... 95 F 5
Orkhon River, Mongolia ..... 107 G 1
Orkhu, Lake, Chinese Empire.. 107 D 1
Orkla (river), Norway ..... 95 G 5
Orkney (county), Scotland, '91, 30,453 ..... 78 K 1
Orkney Islands, South, Antarctic Ocean ..... 2 E 7
Orkney Islands, Scotland, '91, 30,453 ..... 78 K 1
Orlams (region), Africa ..... 113 C 4
Örlandet, Norway ..... 95 F 5
Orlando, Cape (cape), Italy... 94 M 13
Orléanais (old province), France 80 B 2
Orléans, France, '96, 66,619 ... 82 D 5
Orléans, France (on travel map) ..... 74 E 5
Orléans, Canal d', France ... 82 E 5
Orléans, Isle of, Quebec ..... 61 N 5
Orléansville, Algeria, '91, 3,096 111 G 1
Orleton, England ..... 75 G 9
Orlia, Russia ..... 97 E 5
Orllako, Turkey in Europe .... 98 F 7
Orlik, Russia ..... 97 J 7
Orlingbury, England ..... 77 D 1
Orlo, Hungary ..... 74 P 4
Orlof, Russia, est.2,546 ..... 96 J 4
Orlov, Cape, Russia ..... 96 H 2
Orlovka, Russia ..... 97 J 6
Orlovskago, Cape, Russia .... 96 L 1
Orlowen, Germany ..... 87 D 35
Orma, Arabia ..... 102 K 4
Orma, Fort, Argentina ..... 72 E 10
Ormanli, Turkey In Europe.... 98 L 7
Ormarab, Baluchistan, a1,000.. 103 L 8
Ormea, Italy, '81, 1,226 ..... 93 C 6
Ormelet, Norway ..... 95 C 3
Ormes, Les, France ..... 82 G 4
Ormesby, England, '91, 8,633.. 76 K 3
Ormesby, England ..... 76 Q 7
Ormes Head, Great, Wales ... 76 E 6
Ormes Head, Little, Wales.... 76 E 6
Ormidale, Scotland ..... 78 F 8
Ormond, New Zealand, '96, a183 117 G 4
Ormoy, France ..... 82 F 2
Ormsby, Ontario ..... 60 H 3
Ormsjö (lake), Sweden ..... 95 K 4
Ormskirk, England, '91, 6,298. 76 G 5
Ormstown, Quebec ..... 61 F 8
Ormus, Persia (see Ormuz) ... 103 G 7
Ormuz, Strait of, Asia ..... 100 H 6
Ormuz, Persia ..... 103 G 7
Ormuz, Strait of, Persia ..... 103 G 7
Ornans, France ..... 82 N 6
Ornavasso, Italy ..... 93 D 3
Orne (department), France, '96, 339,162 ..... 82 A 3
Orne (river), France ..... 80 E 4
Orne (river), France ..... 82 A 4
Orne (river), France ..... 82 M 2
örnenypen (point), Denmark .. 88 B 3
Ornö (island), Sweden ..... 95 L 7
Ornsay (island), Scotland, '91, 64 ..... 78 E 5
örnskäldsvik, Sweden ..... 95 L 5
Oro, El (province), Ecuador, '89, est.32,600 ..... 70 B 4
Oro, Mexico ..... 64 B 2
Oro, El, Mexico ..... 64 F 5
Oro, El, Mexico ..... 60 F 3
Oro, Ontario ..... 66 J 5
Orocono, Honduras ..... 66 G 4
Orocl, Peña de (Mt.), Spain... 83 M 2
Orok-nor (lake), Mongolia..... 107 F 1
Orolonco, Cerro de (Mt.), Chile 72 J 13
Oromo (country), Africa (see Galla) ..... 112 Q 10
Oromocto, New Brunswick, a200 62 C 4
Oromocto Lake, New Brunswick 62 B 4
Oron, Switzerland ..... 91 C 5
Orono, Ontario ..... 60 G 4
Oronsay (island), Scotland .... 78 D 7

Oronsay (island), Scotland, '91, 23 ... 78 E 6
Orontes (river), Turkey in Asia (see Nahr el-Asi) ... 101 F 4
Oroomiah, Persia (see Urumiah) ... 103 A 2
Oropesa (Toledo), Spain ... 83 G 5
Oropesa (Valencia), Spain ... 83 N 4
Oropos (river), Greece ... 99 H 4
Oropouche Lagoon, Trinidad ... 68 K 7
Oropus, Greece ... 99 J 4
Oros (Mt.), Greece ... 99 H 5
Oros, Gulf of Hagion, Turkey in Europe ... 98 F 8
Oros, Hagion (peninsula), Turkey in Europe ... 98 G 8
Orosbáza, Hungary, '90, 19,956 ... 89 M 5
Oroshi, Turkey in Europe ... 98 B 7
Orosi, Volcano, Costa Rica ... 66 K 9
Orosi (Cartago), Costa Rica ... 66 M 10
Orosi (Guanacaste), Costa Rica ... 66 K 9
Orotava, Spain, '87, 8,876 ... 83 M 8
Oroust, Sweden ... 95 G 7
Oroya, Peru ... 70 B 6
Orphir, Scotland ... 78 K 2
Orpierre, France ... 81 L 8
Orpington, England ... 77 H 5
Orpund, Switzerland, '88, 502 ... 91 D 3
Orranke See (lake), Germany ... 87 G 34
Örre, Denmark ... 88 D 4
Orrin, River, Scotland ... 78 G 4
Orry, France ... 82 F 2
Orsa, Sweden ... 95 J 6
Orsaja, Torre, Italy ... 94 S 14
Orsa di Puglia, Italy, '81, 5,295 ... 94 S 12
Orsay, France ... 82 E 3
Orsera, Switzerland (see Andermatt) ... 91 H 5
Orsett, England ... 77 J 4
Orsha, Russia, est.6,022 ... 97 H 4
Orsières, Switzerland, '88, 631 ... 91 D 6
Orsk, Russia, est.21,788 ... 96 L 5
Örskog, Norway ... 95 E 5
Orso, Capo d' (cape), Italy ... 94 R 13
Orsogna, Italy ... 94 Q 10
Orsova, Alt-, Hungary ... 89 O 7
Orsova, Neu-, Hungary ... 89 O 7
Orsova, New, Hungary (see Neu-Orsova) ... 89 O 7
Orsova, Old, Hungary (see Alt-Orsova) ... 89 O 7
Örsted (Odense), Denmark ... 88 F 6
Örsted (Randers), Denmark ... 88 G 3
Örsten, Norway ... 95 E 5
Orsters Park, Denmark ... 88 P 5
Ortu, Italy, '81, 641 ... 93 D 3
Orta, Lago di (lake), Italy ... 93 D 3
Ortakiol, Rumaala ... 98 L 3
Ortakiol, Turkey in Europe ... 98 H 7
Ortakoi, Turkey in Asia, a2,000 ... 101 F 4
Ortakol, Turkey in Europe ... 98 F 1
Ortaktchi, Turkey in Europe ... 98 J 7
Orta Nova, Italy, '81, 4,464 ... 94 T 12
Orte, Italy, '81, 2,884 ... 94 M 10
Ortega, Colombia ... 70 B 3
Ortegal, Cubo (cape), Spain ... 83 D 1
Ortegasa, Rio (river), Colombia ... 70 C 3
Ortelsburg, Germany, '95, 3,200 ... 87 E 32
Ortenau (region), Germany ... 86 Q 6
Orthez, France, '91, commune, 6,210; town, 4,273 ... 81 E 9
Orthez, France (on travel map) ... 74 D 7
Ortigueira, Spain, '87, 17,563 ... 83 E 1
Örting, Denmark ... 88 G 5
Ortiz, Mexico ... 64 C 3
Ortiz, Venezuela, a4,000 ... 70 D 2
Ortler Group (Mts.), Austria ... 90 B 11
Ortler Spitze (peak), Austria ... 90 B 11
Ortoire River, Trinidad ... 68 L 7
Orton, England ... 76 G 4
Orton, Ontario ... 60 E 4
Ortona, Italy, '81, 6,366 ... 94 Q 10
Orton or Tahuamanú (river), Bolivia ... 70 D 6
Ortrand, Germany, '95, 1,501 ... 86 K 18
Örtrösk, Sweden ... 95 L 4
Orua Island, Brazil ... 70 E 5
Oruba (island), Curaçao, South America, '94, est.8,182 ... 70 D 1
Oruba (island), West Indies ... 67 L 8
Orudievo, Russia ... 97 L 3
Orulgan Mountains, Siberia ... 100 P 2
Örum (Hjörring), Denmark ... 88 G 2
Örum (Randers), Denmark ... 88 H 4
Orungu (tribe), Africa ... 112 J 11
Oruro, Bolivia, est.10,288 ... 70 D 7
Oruro (department), Bolivia, '93, est.189,840 ... 70 D 7
Oruseva, Africa ... 112 K 16
Orvanne (river), France ... 82 G 4
Orvieto, Italy, '81, 7,304 ... 94 M 9
Orvin, Switzerland, '88, 643 ... 91 D 3
Orvinio, Italy ... 94 N 10
Orwell, River, England ... 75 P 10
Orwell, England ... 77 G 2
Orwell, Ontario ... 60 D 5
Orwell, Prince Edward Island ... 62 G 3
Orze (river), Germany ... 85 G 11
Orzesche, Germany ... 87 M 28
Orzinuovi, Italy, '81, 2,669 ... 93 H 4
Os (Hedemorken), Norway ... 95 G 5
Os (Smaalenene), Norway ... 95 E 3
Os (Söndre Bergenhus), Norway ... 95 D 6
Osa, Russia, est.3,251 ... 96 L 4
Osaka, Japan, '94, est.488,937 ... 108 G 6
Osaka (division), Japan, '96, est.1,280,000 ... 108 F 1
Osappo, Italy ... 93 O 2
Osborn, Cape Colony ... 113 J 6
Osborne, Australia ... 115 C 2
Osborne, Manitoba ... 63 M 4
Osborne's Islands, Australia ... 115 D 2
Osborn House, England ... 75 K 12
Ösby, Sweden ... 95 M 8
Oscarshamn, Sweden, '96, 5,689 ... 95 K 8
Oschatz, Germany, '95, 10,012 ... 86 K 17
Osche, Germany ... 87 E 27
Oschersleben, Germany, '95, 12,260 ... 85 H 13
Oschersleben, Germany (on travel map) ... 74 K 2
Oschiri, Italy, '81, 2,325 ... 92 C 7
Öse, Denmark ... 88 D 5
Osea Island, England ... 77 L 4
Ösel (Island), Russia, '81, 53,-120 ... 97 C 2
Osensjö (lake), Norway ... 95 G 6
Oseritzi, Russia ... 97 G 3
Ose Zaki (point), Japan ... 108 D 7
Osgoode, Ontario ... 60 K 2
Osha, Jebel (Mt.), Turkey in Asia ... 102 D 8
Oshari, Russia ... 96 J 4
Oshawa, Ontario, '91, 4,065 ... 60 G 4
Oshiba (tribe), Africa (see Fan) ... 112 J 10
Oshim, Africa ... 110 L 6
Oshima (island, Oshima), Japan ... 108 J 3
O-Shima (island, Idzu), Japan ... 108 J 6
O-Shima (island, Kii), Japan ... 108 H 7
Oshima (old province), Japan ... 108 K 3
Oshogbo, Africa, a60,000 ... 111 H 9
Osilo, Italy, '81, 4,527 ... 92 B 7
Osimo, Italy, '81, 4,743 ... 93 O 7
Osipochnaia, Cape, Russia ... 97 L 8
Osjek, Hungary ... 89 K 6
Oskarsborg (fort), Norway ... 95 C 2
Oskarshamn, Sweden (see Oscarshamu) ... 95 K 8
Oskol, Novo, Russia ... 96 G 5
Oskol (river), Russia ... 97 L 6
Oskuja, Russia ... 97 J 2
Oslawan, Austria ... 90 N 5
Osler, Canada ... 63 K 3
Öslös, Denmark ... 88 E 2
Osma (river), Bulgaria ... 98 H 5
Osma, Spain ... 83 J 3
Osman Bazar, Bulgaria ... 98 J 5
Osmanieh, Turkey in Asia, a650 ... 101 G 4
Osmanjik, Turkey in Asia, a2,000 ... 101 F 2
Osmanpasalar, Turkey in Europe ... 98 H 7
Osmiana, Russia, est.5,166 ... 97 E 4
Osnabrück, Germany, '95, 45,-131 ... 85 H 7
Osnabrück, Germany (on travel map) ... 74 J 2
Osnabrück (bezirk), Germany, '95, 312,275 ... 85 G 5
Osnaburgh Island, Low Archipelago (see Mururoa) ... 117 N 10
Osohin, Russia ... 97 H 5
Osogna, Switzerland ... 91 J 6
Osone (river), Italy ... 93 J 4
Osor, Spain ... 83 P 3
Osorno, Chile, '85, 3,097 ... 72 C 12
Osorno, Volcano, Chile ... 72 C 12
Osorno, Spain ... 83 H 2
Ospino, Venezuela ... 70 D 2
Ospitaletto, Italy ... 93 H 3
Oss, Netherlands (commune), '94, est.7,530 ... 84 G 5
Ossa (Mt.), Greece (see Kissavos) ... 99 G 1
Ossa (river, to Laukne), Germany ... 87 C 34
Ossa (river, to Vistula), Germany ... 87 E 28
Ossau, Vallée d' (valley), France ... 81 E 10
Ossegg, Austria, '90, 3,424 ... 90 H 2
Osseghem, Belgium ... 84 A 4
Ossero, Austria ... 89 F 7
Ossett, England, '91, 10,984 ... 76 J 5
Ossett-cum-Gawthorpe, England (see Ossett) ... 76 J 5
Ossi, Italy ... 92 B 7
Ossiach, Austria ... 90 J 10
Ossian, Loch (lake), Scotland ... 78 G 6
Ossingen, Switzerland, '88, 739 ... 91 J 2
Ossun, France ... 81 E 9
Ostanino, Russia ... 97 L 6
Ostashkof, Russia, est.11,914 ... 97 J 3
Ostashkova, Russia ... 97 K 3
Ostaszewo, Germany ... 87 F 28
Ost Bahnhof (station), Berlin, Germany ... 87 H 33
Ost-Beskiden (Mts.), Hungary ... 89 O 2
Oste (river), Germany ... 85 E 9
Osten, Germany ... 85 E 9
Ostend, Belgium, '90, 21,688; '95, est.27,484 ... 84 A 6
Ostend, Belgium (on travel map) ... 74 F 3
Ostende, Belgium (see Ostend) ... 84 A 6
Oster, Russia, est.3,285 ... 97 H 6
Oster (river), Russia ... 97 J 5
Osterbek (river), Germany ... 87 L 33
Osterburg, Germany, '95, 4,565 ... 85 G 14
Osterhurken, Germany ... 86 O 9
Österby, Denmark ... 88 J 2
Österdal (valley), Norway ... 95 G 6
Öster Dalelf (river), Sweden ... 95 J 6
Öster Field, Denmark ... 88 P 4
Östergötland (län), Sweden, '95, est.270,973 ... 95 J 7
Öster Hassing, Denmark ... 88 G 2
Osterhofen, Germany ... 86 P 17
Osterholz (Prussia), Germany, '95, 1,691 ... 85 F 8
Osterholz (Schaumburg-Lippe), Germany ... 85 H 9
Öster Hornum, Denmark ... 88 F 3
Österild, Denmark ... 88 D 2
Osterman, Russia ... 97 H 1
Ostermünchen, Germany ... 86 R 15
Ostermundigen, Switzerland, '88, 884 ... 91 E 4
Osterö (island), Denmark ... 88 B 2
Osterö (island), Norway ... 95 D 6
Osterode-in-the-Harz, Germany, '95, 6,923 ... 85 J 11
Osterode-on-the-Drewenz, Germany, '95, 11,278 ... 87 E 31
Osterode-on-the-Drewenz, Germany (on travel map) ... 74 P 2
Österreich, Nieder- (province), Austria (see Lower Austria) ... 90 M 7
Östersjön, Sweden (see Baltic Sea) ... 95 L 7
Östersön, Denmark (see Baltic Sea) ... 88 O 6
Östersund, Sweden, '96, 6,400 ... 95 J 5
Osterwieck, Germany, '95, 6,377 ... 85 J 12
Östhammar, Sweden, '91, 698 ... 95 L 6
Osthelm, Germany ... 86 M 11
Osthofen, Germany ... 86 N 7
Ostia, Italy, '81, 48 ... 94 M 11
Ostiglia, Italy, '81, 4,054 ... 93 K 4
Östmark, Sweden ... 95 H 6
Östnes (cape), Denmark ... 88 B 2
Ostotepec, Mexico ... 65 G 4
Ostpreussen (province), Germany (see East Prussia) ... 87 D 31
Ostra, Italy, '81, 1,651 ... 93 O 7
Ostrach, Germany ... 86 R 9
Östra Torp, Sweden ... 95 H 9
Ostrau, Mährisch-, Austria, '90, 19,243 ... 89 K 2
Ostrau, Polnisch-, Austria, '90, 6,899 ... 89 K 2
Östre Aker, Norway ... 95 D 1
Ostritz, Germany, '95, 2,133 ... 86 K 20
Ostro, Punta d' (point), Austria ... 89 K 9
Ostrof (Lomzha, Poland), Russia, est.8,380 ... 97 C 5
Ostrof (Novgorod), Russia ... 97 J 2
Ostrof (Pskof), Russia, est.4,946 ... 97 G 3
Ostrog, Russia, est.16,891 ... 97 F 6
Ostrogosh, Russia (see Ostrogoshsk) ... 96 G 5
Ostrogosbsk, Russia, est.8,112 ... 96 G 5
Ostrolenka, Russia, est.6,438 ... 97 C 5
Ostrolenka, Russia (on travel map) ... 74 P 2
Ostropol, Russia ... 97 F 7
Ostrovno, Russia ... 97 G 4
Ostrovo, Turkey in Europe, a3,000 ... 98 D 8
Ostrovo Lake, Turkey in Europe ... 98 D 8
Ostrow, Russia, est.5,333 ... 97 D 6
Ostrowiec, Russia, est.5,480 ... 97 C 6
Ostrowiec, Russia (on travel map) ... 74 P 3
Ostrowo, Germany, '95, 10,328 ... 87 J 26
Ostrowo, Germany (on travel map) ... 74 O 3
Ostrozac, Bosnia ... 89 J 8
Ost See (see Baltic Sea) ... 85 C 18
Ostuacan, Mexico ... 64 M 9
Ostuni, Italy, '81, 15,199 ... 92 L 7
Östvaagö (island), Norway ... 95 J 2
Osum (river), Turkey in Europe ... 98 C 8
Osumi (old province), Japan ... 108 E 8
Osumi Kaikio (strait), Japan (see Van Dieman) ... 108 E 8
Osuna, Spain, '87, 19,376 ... 83 G 7
Osvela, Russia ... 97 G 3
Osvelo, Lake, Russia ... 96 E 4
Oswaldtwistle, England, '91, 13,296 ... 76 H 5
Oswestry, England, '91, 8,496 ... 76 F 7
Oswestry, England (on travel map) ... 74 C 2
Oswiecim, Austria (see Auschwitz) ... 89 L 1
Osyeba (tribe), Africa ... 112 K 10
Osztinskol, Russia ... 97 K 1
Ota, Japan, '86, est.5,474 ... 108 K 5
Ota (Mt.), Greece (see Katavothra) ... 99 F 3
Otago (provincial district), New Zealand, '96, 169,944 ... 117 B 8
Otago Harbor, New Zealand (see Port Chalmers) ... 117 D 9
Otaha (island), Society Islands (see Tahaa) ... 117 O 7
Otahelte Island, Society Islands (see Tahiti) ... 117 P 7
Otareiti Island, Society Islands (see Tahiti) ... 117 P 7
Otahuhu, New Zealand, '96, est.1,100 ... 117 G 9
Otahuku, River, New Zealand ... 117 H 10
Otaki, New Zealand, '91, 599 ... 117 F 5
Otamatea, New Zealand ... 117 E 2
Otana Island, Society Islands (see Tahiti) ... 117 P 7
Otar, Russia ... 97 J 9
Otara Creek, New Zealand ... 117 H 9
Otara Hill, New Zealand ... 117 H 9
Otarunui Wan (bay), Japan (see Ishikari) ... 108 K 2
Otatitlan, Mexico ... 65 K 5
Otavalo, Ecuador, a6,000 ... 70 B 3
Otavi, Africa ... 112 K 15
Otavi, Africa ... 112 L 15
Otbetello, Italy ... 94 K 10
Otchakoff, Russia (see Ochakof) ... 97 H 8
Otchikoto, Africa ... 112 L 15
Otelnuk Lake, Canada ... 59 R 5
Oterö (island), Norway ... 95 G 4
Otero de Rey, Spain, '87, 5,571 ... 83 E 1
Otford, England ... 77 H 5
Othain (river), France ... 82 M 2
Otham, England ... 77 K 5
Othman, Sheikh, Arabia ... 102 K 9
Othman (tribe), Arabia ... 102 K 9
Othmarsingen, Switzerland, '88, 851 ... 91 G 2
Othoni (island), Greece ... 99 A 1
Othrys Mountains, Greece ... 99 F 3
Otia, Japan, '87, est.15,181 ... 108 E 7
Otley (Suffolk), England ... 77 M 2
Otley (York), England, '91, 7,-838 ... 76 J 5
Otočac, Hungary ... 89 G 7
Otok, Hungary ... 89 K 6
Otoko, Japan ... 108 L 4
Otombi Mountain, Africa ... 112 J 10
Otorohanga, New Zealand, '96, a250 ... 117 E 4
Otoskwan, Canada ... 63 H 3
Ototo Shima (island), Japan ... 108 P 7
Otra Banda, Santo Domingo ... 68 D 7
Otrada, Russia ... 97 K 5
Otranto, Italy, '81, 1,893 ... 92 M 7
Otranto, Strait of, Italy ... 92 M 7
Otraunai, Japan, '87, est.10,-818 ... 108 K 2
Otsu, Japan, '94, est.33,017 ... 108 H 6
Otsu Saki (point), Japan ... 108 M 2
Otta (river), Norway ... 95 F 6
Ottajano, Italy, '81, 4,181 ... 94 U 9
Ottakring, Austria ... 90 C 6
Ottange, France ... 82 M 2
Ottawa, Ontario, '91, 44,154 ... 60 K 2
Ottawa (county), Quebec, '91, 64,056 ... 61 D 6
Ottawa Islands, Canada ... 59 O 5
Ottawa or Grand River, Ontario ... 60 G 1
Ottenbach, Switzerland, '88, 1,-118 ... 91 H 3
Ottenby, Sweden ... 95 K 8
Ottensen, Germany ... 87 L 30
Ottensheim, Ober, Austria ... 90 J 7
Otteraa (river), Norway ... 95 E 7
Otterbäcken, Sweden ... 95 H 7
Otterberg, Germany ... 86 N 6
Otterburn, England ... 76 H 2
Otterden, England ... 77 K 5
Otter Ferry, Scotland ... 78 F 8
Otterington, South, England ... 76 K 4
Otter Island, Japan ... 108 N 1
Otterlo, Netherlands ... 84 G 4
Otterndorf, Germany, '95, 1,810 ... 85 E 8
Otterö (island), Norway ... 95 E 5
Otter Pan, Cape Colony ... 113 F 6
Otter River, British Columbia ... 63 F 4
Ottersberg, Germany ... 85 F 9
Otterswick, Scotland ... 78 N 2
Otters Wick (bay), Scotland ... 78 L 1
Otterton, England ... 75 F 12
Otterup, Denmark ... 88 G 5
Ottery Saint Mary, England, '91, 3,855 ... 75 F 12
Ottiglio, Italy ... 93 D 4
Ottignies, Belgium, '90, 1,829 ... 84 E 7
Otting, Denmark ... 88 D 3
Öttingen, Germany ... 86 P 12
Ottlotschin, Germany ... 87 G 28
Ottmachau, Germany, '95, 3,650 ... 87 M 25
Ottobeuren, Germany ... 86 R 11
Ottoman Empire (see Turkey) ... 98-101
Ottone, Italy, '81, 333 ... 93 F 5
Ottweiler, Germany, '95, 5,554 ... 86 O 5
Ottynia, Austria ... 89 Q 3
Ottynlowice, Austria ... 89 Q 2
Otuataua (Mt.), New Zealand ... 117 G 10
Otumba, Mexico, a5,000 ... 65 H 4
Otumba (distrito), Mexico, '94, 34,124 ... 65 H 4
Otuquis, Rio (river), Bolivia ... 70 F 7
Otuquis u Oliden, Bolivia ... 70 F 7
Otuzco, Peru, a3,500 ... 70 B 5
Otway, Cape, Australia ... 115 G 7
Otway, Porto (port), Chile ... 72 C 13
Otway Bay, Chile ... 72 C 14
Otway Gulf, Chile ... 72 C 14
Otyibaenena, Africa ... 113 C 2
Otyikango, Africa ... 112 L 16
Otyikango, Africa ... 113 C 2
Otyimbinde, Africa (see Rietfontein) ... 113 E 1
Otyimbinde (Wady), Africa (see Epukiro) ... 113 D 1
Otyimbingwe, Africa ... 113 B 2
Otyimorongo, Africa ... 112 K 15
Otyitambi, Africa ... 112 K 15
Otyivarongo, Africa ... 112 K 15
Otyongeama, Mount, Africa ... 112 K 16
Otyosondynpa, Africa, a1,000 ... 112 L 16
Otyossasu, Africa ... 113 C 1
Ötz, Austria ... 90 B 9
Ötz Thal (valley), Austria ... 90 B 9
Ötzthaler Alps (Mts.), Austria ... 90 B 10
Ouche (river), France ... 82 L 6
Ouchy, Switzerland ... 91 B 5
Oucques, France ... 82 C 5
Oud Beijerland, Netherlands ... 84 D 5
Oude (province), British India (see Oudh) ... 104 H 6
Oude Aa (river), Netherlands ... 84 J 2
Oudenaarde, Belgium (see Oudenarde) ... 84 C 7
Oudenarde, Belgium, '90, 6,141 ... 84 C 7

Oudenbosch, Netherlands (commune), '94, est.4,571 ..... 84 D 5
Oude Pekela, Netherlands (commune), '94, est.5,356 ..... 84 K 2
Oude Rijn (river), Netherlands. 84 D 4
Oudewater, Netherlands ..... 84 E 5
Oudh, British India, a12,000.. 104 J 6
Oudh (province), British India, '91, 12,650,831 ..... 104 H 6
Oudtshoorn, Cape Colony, '91, 4,386 ..... 113 F 7
Oudtshoorn (district), Cape Colony, '91, 23,870 ..... 113 F 7
Ouelle, Rivière, Quebec..... 61 O 4
Ouelle (river), Quebec..... 61 P 4
Ouessant, France ..... 80 A 4
Ouessant, Ile d' (island), France ..... 80 A 4
Ouest, Point, Haiti ..... 68 B 5
Ouest (department), Haiti .... 68 C 7
Oughter, Lough (lake), Ireland. 79 G 3
Oughterard, Ireland, '91, 810.. 79 C 5
Ougney, France ..... 82 M 6
Ougrée, Belgium, '90, 10,241 .. 84 G 7
Ouitlalpa, Mexico ..... 65 H 6
Oulais, Russia ..... 96 E 3
Oulart, Ireland ..... 79 J 7
Oulchy-le-Château, France..... 82 G 2
Ouldabinna Well, Australia ... 115 F 5
Oulemari (river), Dutch Guiana 71 G 3
Oullins, France, '91, 8,327.... 81 K 7
Oulx, Italy, '81, 774 ..... 93 A 4
Ounas (river), Russia ..... 96 E 2
Oundle, England, '91, 2,667 .... 76 M 8
Ouob, Great (river), Africa (see Ouab Geib) ..... 113 D 3
Ouob, Little (river), Africa (see Khodeib) ..... 113 D 2
Ouob Geib (river), Africa .... 113 D 3
Ouoich River, Canada..... 59 M 4
Our (river), Luxemburg ..... 84 H 8
Oura (island), Low Archipelago 117 L 7
Ource (river), France ..... 82 J 4
Ourehoved (head), Denmark ... 88 K 7
Ourem, Brazil ..... 71 H 4
Ouri (river), Africa (see Limpopo) ..... 113 L 2
Ouricury, Brazil ..... 71 J 5
Ourique, Portugal, '78, 3,384 .. 83 E 7
Ouro Preto, Brazil, '92, est.22,-000 ..... 71 J 8
Ourscamps, France ..... 82 G 1
Ourthe (river), Belgium ..... 84 G 8
Ourville, France ..... 82 B 1
Ousby, Sweden ..... 95 J 8
Ousden, England ..... 77 K 2
Ouse, River, England ..... 76 K 5
Onse, River, England ..... 76 N 7
Onse, River, England ..... 77 F 2
Onse (river), England (on travel map) ..... 74 E 2
Oust, France ..... 81 G 10
Oust (river), France ..... 80 C 5
Outardes River, Quebec .... 61 E 2
Outarville, France ..... 82 E 4
Outer North Head, Australia.. 115 K 1
Outer Rhodes (half-canton), Switzerland, '88, 54,109; '94, est.55,016 ..... 91 K 3
Outer South Head, Australia .. 115 K 2
Outram Island, British India... 106 A 8
Out Skerries (islands), Scotland 78 N 2
Outwell, England ..... 76 N 7
Outwood Common, England... 77 G 6
Ouvane River, Ireland ..... 79 C 8
Ouvâze (river), France ..... 81 L 8
Ouvry, Ontario ..... 60 C 5
Ouzouer, France ..... 82 F 5
Ouzouer-le-Marché, France .... 82 C 5
Ouzouer-sur-Trézée, France ... 82 F 5
Ovada, Italy, '81, 6,646 ..... 93 E 5
Ovaherero (tribe), Africa ..... 113 C 1
Ovahila, Africa ..... 112 K 15
Ovajik, Turkey in Asia ..... 101 F 2
Ovalau (island), Fiji ..... 117 B 3
Ovalle, Chile, '85, 5,426 ..... 72 C 10
Ovambandyeru (tribe), Africa.. 113 D 2
Ovambo (tribe), Africa (see Ngola) ..... 112 L 13
Ovambo Land, Africa ..... 112 K 15
Ovampoland, Africa (see Ovambo Land) ..... 112 K 15
Ovangangela (tribe), Africa (see Gangela) ..... 112 L 14
Ovar, Portugal, '90, 11,002 .... 83 D 4
Ovarondo (country), Africa (see Ondonga Land) ..... 112 L 15
Ove, Denmark ..... 88 F 3
Ovejería, Argentina ..... 72 D 10
Ovelgönne, Germany ..... 85 F 7
Over, England ..... 77 H 1
Overa, Huércal, Spain, '87, 15,-631 ..... 83 L 7
Overby, Denmark ..... 88 J 5
Over Darwen, England, '91, 34,-192 ..... 76 G 5
Overflakkee (island), Netherlands ..... 84 D 5
Overflowing River, Canada .... 63 L 3
Over-Heembeek, Belgium ..... 84 B 3
Overijssel, Netherlands (see Overyssel) ..... 84 H 4
Over Norton, England ..... 77 B 3
Overo, Volcano, Argentina .... 72 D 10
Overstone, England ..... 77 D 1
Overton, England ..... 77 C 6
Overtoom, De, Netherlands ... 84 A 2
Over Winchendon, England .... 77 D 3
Overyssche, Belgium, '90, 5,830 84 D 7
Overyssel (province), Netherlands, '89, 295,145; '95, est. 314,805 ..... 84 H 5
Ovidiopol, Russia, est.5,776 ... 97 H 8
Oviedo, Spain, '87, 42,716 .... 83 F 1
Oviedo (province), Spain, '87, 595,420 ..... 83 F 1
Oviglio, Italy ..... 93 D 5
Oviken, Sweden ..... 95 J 5
Ovimbundu (tribe), Africa .... 112 K 14
Oving, England ..... 77 D 3
Ovington, England ..... 77 C 6
Ovo, Castello dell' (castle), Italy ..... 94 S 9
Ovo (island), Crete (see Avgo). 99 E 7
Ovoca, River, Ireland (see Avoca) ..... 79 J 6
Övrebö, Norway ..... 95 E 7
Övrö (island), Denmark.. .. 88 K 5
Ovrutch, Russia, est.6,770 ..... 97 G 6
Ovtrup (Aalborg), Denmark ... 88 E 3
Ovtrup (Ribe), Denmark ..... 88 C 5
Ovy, Nossi (island), Madagascar 112 S 13
Owari (old province), Japan ... 108 H 8
Owashi, Japan, '80, est.5,483 .. 108 G 6
Owe, Africa ..... 112 R 10
Owel, Lake, Ireland ..... 79 G 4
Owena, River, Ireland ..... 79 E 2
Owencarrow, River, Ireland ... 79 F 1
Owendalulleegh, River, Ireland. 79 D 5
Owen Head, New Zealand ... 117 B 10
Owenlny, River, Ireland ..... 79 C 3
Owenkillew River, Ireland .... 79 G 2
Owenmore River (Mayo), Ireland ..... 79 B 3
Owenmore River (Sligo), Ireland ..... 79 D 3
Owen Point, British Columbia. 63 E 4
Owen Sound, Ontario ..... 60 E 3
Owen Sound (place), Ontario, '91, 7,497 ..... 60 E 3
Owens Springs, Australia ..... 115 E 4
Owen Stanley Mountains, New Guinea (British) ..... 116 H 2
Owey Island, Ireland ..... 79 D 1
Owhairaka, New Zealand ..... 117 F 9
Owinsk, Germany ..... 87 G 25
Owithya, Africa ..... 112 K 15
Owl River, Canada ..... 63 N 2
Oxberg, Sweden ..... 95 H 6
Oxbow, Canada ..... 63 L 4
Oxby, Denmark ..... 88 C 5
Oxelösund, Sweden ..... 95 K 7
Oxford, England, '91, 45,741 .. 77 C 3
Oxford, England (on travel map) ..... 74 D 3
Oxford (county), England, '91, 185,669 ..... 77 B 3
Oxford (county), Ontario, '91, 48,552 ..... 60 E 4
Oxford (Auckland), New Zealand 117 F 4
Oxford (Canterbury), New Zealand ..... 117 D 7
Oxford, Nova Scotia, est.1,266. 62 F 4
Oxford House, Canada ..... 63 M 3
Oxford Junction, Nova Scotia.. 62 F 4
Oxford Lake, Canada ..... 63 N 3
Oxford Ness (point), Australia. 115 G 2
Oxfordshire, England (see Oxford County) ..... 77 B 3
Oxford Station, Ontario ..... 60 K 3
Oxhill, England ..... 77 A 2
Oxhöft, Germany ..... 87 C 28
Oxholm, Denmark ..... 88 F 2
Oxia (island), Greece ..... 99 D 4
Oxia Mountain, Greece ..... 99 E 3
Oxina, Turkey in Asia ..... 101 D 2
Oxley, Australia ..... 115 G 6
Oxley, Ontario ..... 60 C 6
Oxley Peak, Australia..... 115 H 6
Oxley Plains, Australia ..... 115 H 6
Ox Mountains, Ireland..... 79 D 3
Oxna (island), Scotland, '91, 31 78 M 3
Oxnam, Scotland ..... 78 M 9
Oxon (county), England (see Oxford County) ..... 77 B 3
Oxtead, England ..... 77 G 5
Oxus, Ancient Channel of the, Turkestan ..... 103 F 1
Oxus River, Asia ..... 100 J 5
Oxwich Bay, Wales ..... 75 D 10
Oyama (Mt.), Japan ..... 108 F 6
Oyampis (Indian tribe), Brazil. 71 G 3
Oyapok, Bay de l', Brazil ..... 71 G 3
Oyapok, Rio (river), Brazil.... 71 G 3
Oyaricoulets (Indian tribe), Dutch Guiana ..... 71 F 3
Oybin (Mt.), Germany..... 86 L 20
Oykell, River, Scotland ..... 78 G 4
Oyo, Africa, a75,000 ..... 111 H 8
Oyolo, Peru ..... 70 C 7
Oyonnax, France, '91, 4,461 .. 80 L 6
Oyonnaz, France (see Oyonnax) 80 L 6
Oyoshi Harbor, Japan ..... 108 M 7
Oyrières, France ..... 82 M 6
Oyster Haven, Ireland ..... 79 E 8
Oyster Lake, Canada ..... 63 K 3
Oystermouth, Wales, '91, 3,675. 75 D 10
Oyster Rock Battery, British India ..... 105 N 12
Oza, Spain, '87, 8,032 ..... 83 D 1
Ozaka, Japan (see Osaka)..... 108 G 6
Ozalj, Hungary ..... 90 L 12
Ozama (river), Santo Domingo. 68 E 7
Ozambave Mountains, Africa.. 112 K 15
Ozanne (river), France ..... 82 C 4
Ozeir, Turkey in Asia (see El-Azr) ..... 101 M 7
Ozeriane, Russia ..... 97 J 6
Ozerki, Russia ..... 96 J 5
Ozeruyi, Cape, Siberia ..... 100 T 3
Ozero Ladozhskol (lake), Russia (see Ladoga) ..... 97 H 1
Ozero Onezhskol (lake), Russia (see Onega) ..... 97 K 1
Ozero Wirtz (lake), Russia .... 97 F 2
Ozia Mountain, Greece ..... 99 N 6
Ozieri, Italy, '81, 8,413 ..... 92 C 7
Ozolotepec, Mexico ..... 65 K 7
Ozora, Hungary ..... 89 K 5
Ozorkowo, Russia, est.10,152... 97 B 6
Ozouer-la-Fer, France ..... 82 F 3
Ozouer-les-Voulgis, France .... 82 F 3
Ozuluama, Mexico ..... 65 H 2
Ozuluama (canton), Mexico, '94 33,930 ..... 65 H 2
Ozumba, Mexico ..... 65 H 4
Ozurgeti, Russia, est.1,472.... 96 H 7

P

Pa (Chili), China ..... 107 K 3
Pa (Sze-Chuan), China ..... 107 H 4
Pa, French Indo-China ..... 106 F 5
Paaba Island, New Caledonia... 117 H 9
Paarden Island, Cape Colony.. 113 B 6
Paarl, Cape Colony, '91, 7,668. 113 D 7
Paarl (district), Cape Colony, '91, 21,363 ..... 113 D 7
Paatrew, Siam ..... 106 E 8
Pabay (island), Scotland ..... 78 E 5
Pabbay (island), Scotland ..... 78 B 4
Pabbay (island), Scotland, '91, 13 ..... 78 B 6
Pabelognany, Lake, Quebec... 61 H 4
Pabha, British India ..... 104 O 6
Pabia, Africa ..... 111 G 8
Pabianice, Russia, est.12,795.. 97 B 6
Pabna, British India, '91, 16,486 ..... 104 M 8
Pabos, Grand, Quebec ..... 61 G 3
Pacaca, Costa Rica ..... 66 L 10
Pacaltsdorp, Cape Colony, '91, 632 ..... 113 F 8
Pacaraima, Sierra (Mts.), Venezuela ..... 70 E 3
Pacasmayo, Peru ..... 70 B 5
Pacaudière, La, France ..... 80 J 6
Pacaya, Rio (river), Brazil.... 71 G 4
Paceco, Italy, '81, 4,724 ..... 94 H 13
Pachacamac, Peru ..... 70 B 6
Pacheco, Argentina ..... 72 F 12
Pacheco, Torre, Spain, '87, 8,074 ..... 83 M 7
Pachewanow Lake, Canada .. 63 M 2
Pachham, British India ..... 104 B 8
Pachin, Siam ..... 106 E 7
Pachino, Italy, '81, 7,413..... 94 M 15
Pachisa, Peru ..... 70 B 5
Pachitea, Rio (river), Peru.. 70 C 5
Pachmarhi, British India .... 104 G 8
Pachpadra, British India ..... 104 C 7
Pachtussow Island, Arctic Region ..... 3 K 2
Pachuca, Mexico, '95, 52,189.. 65 H 3
Pachuca (distrito), Mexico, '94, 95,047 ..... 65 H 3
Pa Chum, French Indo-China.. 106 F 5
Pachy, Greece ..... 99 N 1
Pacific Ocean ..... 1 F S
Pacific Stream, North, Pacific Ocean ..... 1 G 5
Pacocha, Peru ..... 70 C 7
Pac Ping, French Indo-China .. 106 G 6
Pacy-sur-Eure, France ..... 82 C 2
Pada, Afghanistan ..... 103 K 3
Padag, Baluchistan ..... 103 L 6
Padaun, British India ..... 104 F 3
Padamo (river), Venezuela ... 70 D 3
Padana, British India ..... 104 C 8
Padang, Sumatra, a15,000 .... 116 B 5
Padang (residency), Sumatra a40,000 ..... 116 A 5
Padang Island, Dutch East India ..... 116 B 4
Padaran Cape, French Indo-China ..... 106 J 9
Padauiry, Rio (river), Brazil.. 70 E 3
Padbury, England ..... 77 D 3
Paddington, Australia, a19,000. 115 J 2
Paddington (part of London), England ..... 75 M 14
Paddington Canal, England .. 77 F 4
Paddock Wood, England ..... 77 J 6
Padein, Burma ..... 106 B 4
Paderborn, Germany, '95, 19,-941 ..... 85 J 8
Paderborn, Germany (on travel map) ..... 74 J 3
Padies (Mt.), Hungary ..... 89 O 6
Padibam, England, '91, 11,311. 76 H 5
Padilla, Bollvia, a6,000 ..... 70 E 7
Padina, Rumania ..... 98 K 4
Padoue (province), Italy (see Padua) ..... 93 L 4
Padova, Italy (see Padua)..... 93 L 4
Padova (province), Italy (see Padua) ..... 93 L 4
Padquia, Argentina ..... 72 D 10
Padrao, Point, Africa ..... 112 K 12
Padra Piedras, Cuba ..... 68 H 3
Padre, Puerto del (harbor), Cuba ..... 68 J 3
Padre, Punta del (point), Cuba 68 D 3
Padron, Spain, '87, 7,664 .... 83 D 2
Padstow, England, 1,559 ..... 75 C 12
Padu, Burma ..... 106 B 3
Padua, Italy, '81, town, 47,334; commune, 72,174; '95, commune, est.80,800 ..... 93 L 4
Padua, Italy (on travel map).. 74 K 6
Padua (province), Italy, '81, 397,762; '95, est.448,946 ..... 93 L 4
Padula, Italy, '81, 7,874 ..... 94 T 14
Paduli, Italy ..... 94 R 12
Padworth, England ..... 77 C 5
Pae-jer (Mt.), Siberia ..... 100 J 2
Paesana, Italy ..... 93 B 5
Paestum, Italy (see Pesto).... 94 R 14
Paestum, Gulf of, Italy (see Gulf of Salerno) ..... 94 R 13
Pafurie (river), South African Republic (see Limvubu) ..... 113 K 2
Pagadi, Africa ..... 113 L 1
Pagae (ruins), Greece ..... 99 H 4
Pagan, Burma ..... 106 B 4
Pagan (island), Oceanica ..... 114 F 3
Pagani, Italy, '81, 12,780..... 94 R 13
Pagani, Italy (on local map).. 94 U 9
Paganica, Italy ..... 94 P 10
Paganico, Italy ..... 94 K 9
Pagasae, Greece ..... 99 G 2
Paget Island, Bermudas ..... 67 P 2
Pagham, England ..... 75 L 12
Paghman Mountains, Afghanistan ..... 103 N 3
Pagle, Argentina ..... 72 C 13
Pagi Island, North, Dutch East India ..... 116 A 5
Pagi Island, South, Dutch East India ..... 116 A 5
Paglesham, England ..... 77 L 4
Paglieta, Italy ..... 94 R 10
Pagny (Meurthe-et-Moselle), France ..... 82 N 3
Pagny (Meuse), France ..... 82 M 3
Pagny, France (on travel map) 74 G 4
Pago, Austria ..... 89 G 7
Pago, Austria (on travel map). 74 M 6
Pago (island), Austria, '90, 6,203 ..... 89 F 7
Pagoda, Burma ..... 106 C 8
Pagoda Point, Burma ..... 106 B 7
Pa Godar, Persia ..... 103 J 7
Pago Pago Harbor (see Pango Pango), Samoa ..... 117 G 2
Pahala, Hawaii ..... 117 O 3
Pahang (river), Straits Settlements ..... 105 O 15
Pahang (state), Straits Settlements, '91, 57,462 ..... 105 O 15
Pahar Barla, British India..... 104 J 8
Pahaua River, New Zealand.. 117 F 6
Pahiatua, New Zealand, '96, a1,000 ..... 117 F 5
Pahlampoor, British India (see Palanpur) ..... 104 D 7
Pahlanpur, British India (see Palanpur) ..... 104 D 7
Pahoulns (tribe), Africa (see Fan) ..... 112 J 10
Pahra, Persia ..... 103 J 7
Pai, Chahel, Persia ..... 103 G 5
Paião, Portugal, '78, 5,136..... 83 D 4
Paible, Scotland ..... 78 A 4
Palgnton, England, '91, 6,783.. 75 F 13
Pai-ho (river), China (see Peiho) ..... 107 M 6
Päijäane, Lake, Russia ..... 97 E 1
Pai-khoi Mountains, Russia ... 96 M 2
Paik-tu-san (Mt.), Korea..... 107 M 2
Paik-un-san (Mt.), Korea..... 108 C 3
Paila, Mexico ..... 64 H 5
Pailolo Channel, Hawaii .... 117 N 2
Paimbeuf, France, '91, 2,180. 80 D 5
Palmogo, Spain ..... 83 E 7
Paimpol, France ..... 80 B 4
Paimpol, Anse de (bay), France 80 C 4
Pain Ganga (river), British India ..... 105 G 10
Painsec Junction, New Brunswick ..... 62 E 3
Painswick, England ..... 75 H 10
Paint Lake, Canada ..... 63 M 3
Paint River, Canada ..... 63 L 2
Pai-shan (Mt.), Manchuria .. 107 M 2
Pai-shui (river), China ..... 107 H 4
Paisley, Mount, Australia..... 115 E 6
Paisley, Ontario, '91, 1,328... 60 D 3
Paisley (town), Scotland, '91, 66,425 ..... 78 G 8
Paisley (town), Scotland (on local map) ..... 78 B 2
Paita, New Caledonia ..... 117 J 10
Pai Takht, Persia ..... 103 B 4
Paitan Bay, British North Borneo ..... 116 E 3
Paithan, British India ..... 105 E 10
Paiva, Portugal ..... 83 D 4
Paiwar Pass, Afghanistan (see Pelwar) ..... 103 N 4
Pai-yun-shan (Mt.), China ... 107 J 4
Pajala, Sweden ..... 95 N 3
Pájara, Spain, '78, 1,091 ..... 83 O 8
Pajaro Island, Nicaragua .... 66 E 10
Pajaros (island), Mexico ..... 65 K 1
Pajaros Island, Chile ..... 72 C 9
Pajeu, Rio (river), Brazil .... 71 K 5
Pajucara, Brazil ..... 71 L 5
Paka, Alt, Austria ..... 90 L 2
Paka, Neu, Austria ..... 90 L 3
Pakal, British India ..... 105 G 13

Pakangyi, Burma ..... 106 B 4
Pakaroa Range, New Zealand. 117 F 3
Pakaschkoi, Turkey in Europe. 98 L 7
Pakaur, British India ..... 104 L 7
Pakchan, Burma ..... 106 D 9
Pakenham, England ..... 77 L 1
Pakenham, Ontario ..... 60 J 2
Pakh, Turkey in Asia ..... 101 H 3
Pakhala (native state), Africa. 111 F 8
Pakhe, Africa ..... 111 F 8
Pakhla (island, Cyclades), Greece ..... 99 N 8
Pakhia (island, Eubœa and Sporades), Greece ..... 99 J 2
Pakhoi, China, '96, a25,000.... 107 H 6
Pakhoncbai, Siam ..... 106 F 7
Pakin (island), Oceanica ..... 114 G 4
Pa-klue, China ..... 107 G 3
Paklay, Siam ..... 106 E 5
Paklow, Siam ..... 106 D 10
Paknam, Siam ..... 106 E 8
Pak Nam Po, Siam ..... 106 D 7
Pak-oghkee Lake, Canada .... 63 J 4
Pakokku, Burma, '91, 19,972.. 106 B 4
Pakokku (district), Burma..... 106 B 4
Pakosch, Germany, '95, 2,518. 87 G 26
Pak Patan, British India .... 104 D 4
Pak Phra (point), Siam ..... 106 C 10
Pakrácz, Hungary ..... 89 J 6
Pakrácz, Hungary (on travel map) ..... 74 N 6
Paks, Hungary, '90, 11,803.... 89 K 5
Pak Se Don, French Indo-China 106 H 7
Pakuru, Africa ..... 112 M 9
Pala (river), Siberia ..... 100 U 2
Palaborua, South African Republic ..... 113 K 2
Palace, Scotland ..... 78 K 7
Palachwe, Africa ..... 113 H 2
Palacios, Cuba, '79, est.5,374. 68 B 2
Palacuguina Nicaragua ..... 66 J 6
Palæ Epidauros, Greece, '89, 498 99 H 5
Palaiosedi, Turkey in Europe. 98 D 8
Palafrugell, Spain, '87, 6,603.. 83 Q 3
Palagonia, Italy, '81, 5,350.... 94 M 14
Palais, Le, France, '91, 2,967. 80 B 5
Palais de Justice, France ..... 80 L 2
Palaiseau, France ..... 82 E 3
Palala River, South African Republic ..... 113 J 2
Palalganga (river), British India ..... 105 O 13
Palaman, British India ..... 104 K 8
Palamas, Greece, '89, 3,337... 99 F 2
Palamcottah, British India, '91, 18,686 ..... 105 G 15
Palamos, Spain ..... 83 Q 3
Pa La Na, Siam ..... 106 G 6
Palanduz, Persia ..... 103 C 3
Palanga Ova (region), Turkey in Asia ..... 101 G 3
Palani Island (volcano), Dutch East India ..... 116 F 6
Palánka, Hungary, '90, 12,335. 89 L 6
Palanka, Servia ..... 98 C 4
Palan Kuh (Mt.), Persia ..... 103 I 5
Palanpur, British India, '91, 21,092 ..... 104 D 7
Palanskoe, Siberia ..... 100 S 3
Palapa, Philippine Islands .... 116 G 2
Palapye, Africa (see Palachwe) 113 H 2
Palar (river), British India... 105 G 13
Palas, British India ..... 104 D 2
Palua, Turkey in Europe ..... 98 G 7
Pala Sang, Afghanistan ..... 103 L 3
Pa Lat, French Indo-China.... 106 G 6
Palata, Italy ..... 94 R 11
Palatia, Turkey in Asia ..... 101 B 4
Palatine, Ireland ..... 79 H 6
Palatine Hill, Italy (see Monte Palatino) ..... 92 D 11
Palatino, Monte (Mt.), Italy.. 92 D 11
Palatupana, Ceylon ..... 105 H 16
Palau Islands, East India Islands (see Pelew) ..... 116 H 3
Palau Islands, Oceanica (see Pelew) ..... 114 E 4
Palavas, France ..... 81 D 11
Palaw, Burma ..... 106 D 8
Palawan Island, Philippine Islands, a30,000 ..... 116 E 3
Palawan Passage, Philippine Islands ..... 116 E 3
Palawbum, Burma ..... 106 C 1
Palawgone, Burma ..... 106 D 8
Palazzo, Italy, '81, 5,810 ..... 94 K 13
Palazzolo Acreide, Italy, '81, 11,341 ..... 94 M 14
Palazzo San Gervasio, Italy, '81, 7,111 ..... 94 U 13
Palca, Bolivia ..... 70 D 7
Palcan, Siam ..... 106 D 11
Palembang, Sumatra, a50,000. 116 B 5
Palembang (residency), Sumatra, '90, 6,555,625 ..... 116 B 5
Palen, Ober, Russia ..... 97 E 2
Palena, Italy ..... 94 Q 11
Palenciu, Spain, '87, 15,028... 83 H 2
Palencia (province), Spain, '87, 188,845 ..... 83 H 2
Palenque, Mexico ..... 64 N 9
Palenque Point, Santo Domingo 68 E 7
Paleokhori, Greece, '89, 1,094.. 99 G 6
Palermo, Italy, '81, town, 205,712; commune, 244,991; '95, commune, est.280,500 ..... 94 K 13
Palermo, Gulf of, Italy..... 94 K 13
Palermo (province), Italy, '81, 699,151; '95, est.829,038 .... 94 K 13
Palermo, Ontario ..... 60 F 4
Palermo, Italy ..... 93 O 7
Palesar Pass, British India .. 104 D 2
Palestina, Cuba ..... 68 K 4
Palestine (territory), Turkey in Asia (local map of) ..... 102 A 4
Palestrina, Italy, '81, town, 5,855; commune, 6,129 ..... 94 N 11
Palestro, Italy ..... 93 E 4
Paletwa, Burma ..... 106 A 4
Palézieux, Switzerland, '88, 323 91 C 5
Palghat, British India, '91, 39,481 ..... 105 F 14
Palgrave (point), Africa ..... 112 K 16
Palgrave, Mount, Australia ... 115 B 4
Palgrave, Ontario ..... 60 F 4
Palheiros de Mira, Portugal... 83 C 4
Pali (near Bombay), British India ..... 105 F 10
Pali (Rajputana), British India, '91, 17,150 ..... 104 D 7
Pali, Cape, Turkey in Europe. 98 B 7
Paliano, Italy, '81, 4,016 ..... 94 O 11
Palinges, France ..... 80 K 6
Palin-hai, Lake, Chinese Empire 107 F 2
Palinuro, Capo (cape), Italy... 94 S 14
Palinurus Shoal, Arabia ..... 102 M 9
Paliseul, Belgium, '90, 1,504.. 84 F 9
Palisse, La, France ..... 80 J 6
Pallana, British India, '91, 10,442 ..... 104 C 9
Pallitos, Los, Santo Domingo.. 68 F 6
Palluri, Turkey in Europe..... 98 F 9
Pallvad, British India ..... 104 C 8
Pallzada, Cuba ..... 68 G 3
Pallzada, La, Cuba ..... 68 G 4
Pallzada, Mexico ..... 64 N 8
Palk Bay, British India ..... 105 G 15
Palkonda, British India, '91, 10,367 ..... 105 J 10
Palkot, British India ..... 104 K 8
Palk Strait, British India .... 105 G 15
Palla, Africa ..... 113 H 2
Palladam, British India ..... 105 F 14
Pallanza, Italy, '81, 3,254..... 93 D 3
Pallas, Turkey in Asia ..... 101 G 3
Pallasca, Peru, a5,000 ..... 70 B 5
Pallasgreen, Ireland ..... 79 E 6
Pallaskenry, Ireland ..... 79 D 6
Pallee, British India (see Pali) 104 D 7
Pallene (peninsula), Turkey in Europe (see Cassandra) ..... 98 F 8
Pallice, Pont de la (point), France ..... 80 D 6
Palling, England ..... 76 Q 7
Palliser, Cape, New Zealand... 117 F 6
Palliser, Bay, New Zealand... 117 F 6
Palliser Islands, Low Archipelago ..... 117 L 8
Palliser Range, Canada ..... 63 H 3
Palluau, France ..... 80 D 6
Palmu, Africa ..... 111 G 9
Palma, Brazil ..... 71 H 6
Palma, Rio da (river), Brazil. 71 H 6
Palma, Colombia ..... 70 C 2
Palma, Rio de la (river), Cuba. 68 E 1
Palma (Sicily), Italy, '81, 11,702 94 K 14
Palma (Venetia), Italy (see Palmanova) ..... 93 O 3
Palma, Nicaragua ..... 66 C 8
Palma, La, Spain (see Palma). 83 F 7
Palma (Huelva), Spain, '87, 5,897 ..... 83 F 7
Palma (Island), Spain, '87, 39,605 ..... 83 M 8
Palma (Majorca), Spain, '87, 60,514 ..... 83 P 5
Palma Campania, Italy, '81, town, 5,858; with suburbs, 6,476 ..... 94 R 13
Palma Campania, Italy (on local map) ..... 94 U 9
Palma del Rio, Spain, '87, 7,636 83 G 7
Palmal, British India, '91, 11,227 ..... 104 F 5
Palmanova, Italy, '81, 3,541... 93 O 3
Palmar, Mexico ..... 65 J 5
Palmar, Sabana del, Porto Rico, '87, 6,623 ..... 68 J 1
Palmares, Brazil ..... 71 K 5
Palmar Grande, Punta (point), Mexico ..... 64 O 7
Palmaria (island), Italy ..... 93 G 6
Palmarito, Venezuela ..... 70 D 2
Palmas, Brazil ..... 72 G 9
Palmas, Gulf of, Italy ..... 92 B 9
Palmas, Cape, Liberia ..... 111 E 9
Palmas, Las, Mexico ..... 65 H 1
Palmas, Rio de, Mexico (see Soto la Marina) ..... 64 K 6
Palmas, Las, Spain, '78, 20,756 83 N 8
Palmas Island, Philippine Is... 116 G 3
Palme, étang de la (pond), France ..... 81 J 10
Palmeira (Planhy), Brazil .... 71 J 5
Palmeira (Rio Grande Do Sul), Brazil ..... 72 G 9
Palmeiras, Brazil ..... 72 G 9
Palmelinhas, Cape, Africa.... 112 K 13
Palmella, Portugal, '78, 6,522.. 83 C 6
Palmer Creek, Australia ..... 115 E 4
Palmer Goldfield, Australia.... 115 G 3
Palmer Mountain, British Columbia ..... 63 E 3
Palmer Rapids, Ontario ..... 60 H 2
Palmer River, Australia ..... 115 G 3
Palmerston, Australia ..... 115 E 2
Palmerston, Cape, Australia... 115 H 4
Palmerston, Cape, British Columbia ..... 63 D 4
Palmerston, Mount, British Columbia ..... 63 E 4
Palmerston, New Brunswick (see Salat Louis) ..... 62 D 3
Palmerston (Otago), New Zealand, '91, 790 ..... 117 D 9
Palmerston (Wellington), New Zealand, '91, 4,303 ..... 117 F 5
Palmerston (island, British), Oceanica ..... 114 L 6
Palmerston, Ontario, '91, 2,007 60 E 4
Palmerton, Cape Colony ..... 113 J 6
Palmerville, Australia ..... 115 G 3
Palmetto Point, Bahama Islands ..... 67 H 2
Palmetto Point, Jamaica ..... 68 J 6
Palmi, Italy, '81, 9,705 ..... 92 J 9
Palmilla, Chile ..... 72 C 10
Palmilla, La, Santo Domingo.. 68 F 7
Palmillas, Cuba, '87, 8,818.... 68 E 2
Palmillas (Mexico), Mexico.... 65 G 4
Palmillas (Tamaulipas), Mexico 64 J 6
Palmira, Colombia ..... 70 B 3
Palmira, Cuba ..... 68 E 2
Palmira, Nueva, Uruguay ..... 72 F 12
Palm Islands, Australia ..... 115 H 3
Palmiste, Point, Haiti ..... 68 B 5
Palmnicken, Germany ..... 87 C 30
Palmnicken, Germany (on travel map) ..... 74 O 1
Palmyra, Brazil ..... 71 J 8
Palmyra, Ruins of, Turkey in Asia ..... 101 G 5
Palmyra Island (British), Oceanica ..... 114 L 4
Palmyras, Point, British India 105 L 9
Palni, British India, '91, 16,940 ..... 105 F 14
Palni Hills, British India .... 105 F 14
Palo, Italy, '81, 525 ..... 94 M 11
Palo (island), Mexico ..... 65 L 2
Palo, Cubo de (cape), Spain... 83 M 7
Palo Blanco, Mexico ..... 64 J 4
Palo del Colle, Italy, '81, 10,278 94 V 12
Palojoensy, Russia ..... 96 D 2
Palomar, Argentina ..... 72 E 9
Palomas, Cayos (islands), Cuba 68 G 3
Palombara Sabina, Italy ..... 94 N 10
Palomera, Peña (Mt.), Spain.. 83 L 4
Palominas, Mexico ..... 64 D 2
Paloro, Africa ..... 112 O 10
Palos, Celebes ..... 116 E 5
Palos, Spain ..... 83 F 7
Palos Bay, Celebes ..... 116 E 5
Palosca, Hungary ..... 89 N 2
Palosco, Porto Rico ..... 68 J 1
Palo Verde, Honduras ..... 66 K 4
Palpa, Nepal ..... 104 J 6
Palpa, Peru ..... 70 B 6
Pälsboda, Sweden ..... 95 J 7
Palti, Lake, Tibet ..... 107 E 5
Paltu River, Afghanistan..... 103 N 4
Palu, Turkey in Asia, a7,500.. 101 H 3
Paluale, Samoa ..... 117 A 1
Palumba, Greece, '89, 376 .... 99 E 5
Palwal, British India (see Palmal) ..... 104 F 5
Pama, Africa (see Homma) ... 111 G 8
Pamalang, Cape, Java ..... 116 C 6
Pamanas (Indian tribe), Brazil 70 D 5
Pamanukan, Java ..... 116 C 6
Pamanzi Island, Madagascar. 112 S 13
Pamara, Monte (Mt.), Spain... 83 O 8
Pamarung Islands, Dutch East India ..... 116 E 5
Pamarys (Indian tribe), Brazil (see Purus) ..... 70 E 5
Pamba, Kongo ..... 112 N 12
Pamballa (tribe), Kongo ..... 112 L 12
Pambam Passage, British India ..... 105 G 15
Pamban Passage, British India (see Pambam Passage) ..... 105 G 15
Pamber, England ..... 77 C 5
Pambia Mountains, Africa .... 112 N 9
Pamekasan, Dutch East India. 116 D 6
Pami, British India ..... 105 G 9
Pamiers, France, '91, 11,143.. 81 G 9
Pamiers, France (on travel map) ..... 74 E 7
Pá Mini (river), Argentina..... 72 F 12
Pamiontkowo, Germany ..... 87 G 24
Pamir, Great (Mt.), Turkestan 103 P 2
Pamir and Ferghana (province), Central Asia, '97, 1,525,136.. 100 K 5
Pamisus (river), Greece (see Pirnatza) ..... 99 E 6
Pampa, El (territory), Argentina, '95, 25,765 ..... 72 D 11
Pampa Aullagas, Bolivia (see Lago Aullagas) ..... 70 D 7
Pampachiri, Peru ..... 70 C 6
Pamparcolco, Peru ..... 70 C 7
Pampa de Tamarugal (plain), Chile ..... 70 D 8
Pamparato, Italy ..... 93 C 6
Pampas (plains), Argentina.... 72 D 11
Pampas (Ancachs), Peru ..... 70 B 5
Pampas (Huancavelica), Peru.. 70 B 6
Pampas del Sacramento (plains), Peru ..... 70 B 5
Pampas, Rio (river), Peru .... 70 C 6
Pampeluna, Spain (see Pamplona) ..... 83 L 2
Pampelune, Spain (see Pamplona) ..... 83 L 2
Pamphilj, Villa, Italy ..... 92 B 11
Pamphylian Gulf, Turkey in Asia (see Gulf of Adalia) ... 101 D 4
Pamphylian Sea, Turkey in Asia (see Gulf of Adalia) .... 101 D 4
Pamplgny, Switzerland, '88, 599 91 B 5
Pamplemousses, Mauritius ... 109 M 7
Pamplega, Spain ..... 83 J 2
Pamplona, Colombia, '86, a9,000 70 C 2
Pamplona, Spain, '87, 26,663.. 83 L 2
Pamplona, Spain (on travel map) ..... 74 C 7
Pampoenpoort, Cape Colony .. 113 F 6
Pan, Mong, Burma ..... 106 D 4
Pan, French Indo-China ..... 106 G 4
Pan, Siam ..... 106 E 5
Panadero, Campo, Paraguay... 72 F 8
Panagia, Greece ..... 99 L 6
Panagjurischche, Eastern Roumelia ..... 98 G 6
Panah, Persia ..... 103 H 2
Panamá, Colombia, '86, a30,000 70 B 2
Panamá, Bay of, Colombia.... 70 B 2
Panamá (department), Colombia, '86, est.285,000 ..... 70 B 2
Panamá, Isthmus of, South America (local map of) ..... 69 M 3
Panamá Canal (under construction; local map of) ..... 69 N 2
Panarla, Isola (Island), Italy.. 94 M 12
Panaro (river), Italy ..... 93 K 5
Panay Island, Philippine Islands, est.830,000 ..... 116 F 2
Pancalieri, Italy ..... 93 C 5
Panchgram, Afghanistan ..... 103 O 3
Pancorbo, Spain ..... 83 J 2
Panesova, Hungary, '90, 17,948 89 M 7
Pandamatenka, Africa ..... 112 N 15
Pandan, Mount, Borneo ..... 116 C 4
Pan de Azucar (Mt.), Argentina 72 C 13
Pan de Azucar, Chile ..... 72 C 9
Pan de Guajaibon (Mt.), Cuba. 68 B 2
Panderma, Turkey in Asia, a6,000 ..... 101 C 2
Panderos (island), Greece ..... 99 M 7
Panderpur, British India (see Pandharpur) ..... 105 E 11
Pandharpur, British India, '91, 19,954 ..... 105 E 11
Pandino, Italy ..... 93 F 4
Pandita Island, Dutch East India ..... 116 E 6
Pandora Bank, Oceanica ..... 114 J 6
Panebia, Burma ..... 106 B 5
Panei River, Sumatra ..... 116 B 4
Panela Rock, Urnguay ..... 72 H 13
Panevezgio, Austria ..... 90 D 11
Panfield, England ..... 77 K 3
Panfou, France ..... 82 F 4
Panga, Kongo ..... 112 N 10
Panga Falls, Kongo ..... 112 N 10
Pangal, British India ..... 105 G 11
Pangani, Africa, a6,000 ..... 112 Q 12
Panga River, Manchuria ..... 107 L 1
Pangaum (see New Goa), Goa, India ..... 105 O 12
Pangbourne, England ..... 77 C 5
Pange, British India ..... 105 O 12
Pang-gna, Siam ..... 106 D 10
Pangkor Island, Straits Settlements ..... 105 M 15
Panglon, Burma ..... 106 C 4
Pangomskaia, Russia ..... 96 F 2
Pangong, Lake, Tibet ..... 107 B 4
Pangong Lakes, British India.. 104 G 3
Pango Pango Harbor, Samoa.. 117 C 2
Pang Pra, Siam ..... 106 E 8
Pangshal, British India ..... 104 O 7
Pangu, Nepal ..... 104 K 5
Pangutarang Island, Philippine Islands ..... 116 F 3
Pangwe (tribe), Africa (see Fan) ..... 112 J 10
Pang Yang, Burma ..... 106 D 3
Panie, Mount, New Caledonia. 117 H 10
Panipat, British India, '91, 27,547 ..... 104 F 5
Paniput, British India (see Panipat) ..... 104 F 5
Panirl, Cerro (Mt.), Bolivia... 70 D 8
Paniso, Turkey in Europe .... 98 K 8
Panitza, Greece, '89, 814 ..... 99 F 7
Panlwan, Baluchistan ..... 103 M 6
Panlxer Pass, Switzerland ... 91 K 4
Panja, Africa ..... 112 P 16
Panjab (province), British India, '91, 20,866,847 ..... 104 E 4
Panjah, Kala Bar, Afghanistan, a10,000 ..... 103 O 2
Panjah, River, Turkestan ..... 103 P 2
Panjang, Po (island), French Indo-China ..... 106 F 10
Panjao, Afghanistan ..... 103 M 3
Panjgur (district), Baluchistan 103 K 7
Panjim, Goa, India (see New Goa) ..... 105 D 12
Panjnad (river), British India. 104 C 5
Panjor Island, Dutch East India 116 B 4
Panke (river), Germany ..... 87 G 31
Pankino, Russia ..... 97 M 2
Pankow, Germany ..... 87 G 32
Pankow, Gross, Germany ..... 85 F 15
Panmure, New Zealand, '91, 298 ..... 117 G 9
Panna, British India, '91, 14,705 ..... 104 G 7
Panom, Siam ..... 106 G 6
Panompeng, French Indo-China (see Phom Penh) ..... 106 G 9
Panom-Penh, French Indo-China (see Phom Penh) ..... 106 G 9
Panore, Brazil ..... 70 D 3
Panorma, Porto (port), Greece 99 M 5
Panovo, Staro, Russia ..... 97 D 9
Panpan, Venezuela, a4,000.... 70 C 2
Panseinal, British India ..... 104 E 9
Pantalaria (Island), Italy (see Pantelleria) ..... 92 F 11

Pantanaw, Burma ..... 106 B 6
Pantar Island, Dutch East India ..... 116 F 6
Pantasmas (Indian tribe), Honduras ..... 66 K 5
Pantasmo, Nicaragua ..... 66 K 6
Pantau, Germany ..... 87 E 26
Pantellaria (island), Italy (see Pantelleria) ..... 92 F 11
Pantelleria, Italy, '81, 3,167... 92 F 11
Pantelleria, Isle of, Italy..... 92 F 11
Pantepec, Mexico ..... 65 J 3
Pantepec, Rio (river), Mexico.. 65 J 3
Panticosa, Spain ..... 83 M 2
Pantin, France, '91, 21,847 ... 82 E 3
Pan-tio, Siam ..... 106 D 9
Panto, Africa ..... 111 G 9
Pantokratoras (Mt.), Greece .. 99 A 1
Pánuco, Mexico ..... 65 H 2
Panuco, Rio (river), Mexico... 65 H 1
Panwel, British India, '91, 10,-420 ..... 105 D 10
Panwel, British India (on local map) ..... 105 P 11
Panwel (river), British India.. 105 O 11
Panza, Cape, Kongo ..... 112 O 12
Panzos, Guatemala ..... 66 F 4
Pao, Ban, Siam ..... 106 D 7
Paoan, China ..... 107 K 2
Pao-an, China ..... 107 H 3
Pão de Açucar (Mt.), Brazil ... 71 J 3
Pao-feng, Mongolia ..... 107 H 3
Pao-kang, China ..... 107 J 4
Pao-khiu-ho (river), China.... 107 N 6
Pao-king, China ..... 107 J 5
Paola, Italy, '81, town, 5,793; with suburbs, 8,097..... 92 J 8
Paola, Villa San, Italy ..... 92 D 12
Pao-ning, China ..... 107 H 4
Paot, Ban, Siam ..... 106 D 10
Pao-te, China ..... 107 J 3
Pao-ti, China ..... 107 N 6
Pao-ting, China, '96, est.120,000 107 J 3
Pao Torto Island, Brazil ..... 71 L 3
Pao-tu, Mongolia ..... 107 J 2
Paouting, China (see Pao-ting) 107 J 3
Pápa, Hungary, '90, 14,261 ... 89 J 4
Papa, Monte (Mt.), Italy..... 94 T 14
Papagayo, Gulf of, Costa Rica. 66 K 9
Papago, Mexico ..... 64 C 2
Papai, Africa ..... 113 L 2
Papakura, New Zealand, '96, est.351 ..... 117 H 10
Papakura Channel, New Zealand ..... 117 F 10
Papaloapan, Rio (river), Mexico ..... 65 L 5
Papantla, Mexico ..... 65 J 3
Papantla (canton), Mexico, '94, 35,615 ..... 65 J 3
Papar, North Borneo (British).. 116 E 3
Papara, Africa ..... 111 E 8
Papas, Cape, Turkey in Asia.. 99 N 5
Papaskioi, Turkey in Europe... 98 G 7
Papa Sound (Orkney Is.), Scotland ..... 78 L 1
Papa Sound (Shetland Is.), Scotland ..... 78 L 2
Papasquiaro, Mexico ..... 64 F 5
Papa Stour (island), Scotland, '91, 244 ..... 78 L 2
Papa Stronsay (island), Scotland, '91, 27 ..... 78 M 1
Papa Westray (island), Scotland, '91, 337 ..... 78 L 1
Papeete, Society Is. (see Papeiti) ..... 117 O 7
Papeite (capital of Tahiti Island), Society Islands, '81, 3,224 ..... 117 O 7
Papenburg, Germany, '95, 7,020 85 F 5
Papenburg, Germany (on travel map) ..... 74 H 2
Papey (island), Iceland ..... 88 R 3
Papho, Cyprus ..... 101 E 5
Paphos, Cyprus (see Papho) ... 101 E 5
Pa-pien (river), China ..... 107 G 6
Papineau, Lake, Quebec ..... 61 E 7
Papineauville, Quebec, a600... 61 E 7
Paplichow (island), Hongkong (see Aberdeen) ..... 107 D 7
Paposo, Chile ..... 72 C 8
Pappenheim, Germany ..... 86 P 13
Paprat, Turkey in Europe ..... 98 F 7
Paps (Mt.), Scotland ..... 78 D 8
Paps, The (Mt.), Ireland ..... 79 C 7
Papua, East India Islands (see New Guinea) ..... 116 G 2
Papua, Gulf of, New Guinea (British) ..... 116 H 3
Papua (island), Oceanica (see New Guinea) ..... 114 E 5
Papun, Burma ..... 106 C 6
Papuri, Rio (river), Brazil .... 70 D 3
Papusli, Eastern Rumelia ..... 98 H 6
Papworth Saint Agnes, England ..... 77 G 1
Pará, Brazil, '92, est.65,000... 71 H 4
Pará, Rio (river), Brazil ..... 71 H 4
Pará (state), Brazil, '90, 889,-821 ..... 71 G 4
Paracatú, Brazil ..... 71 H 7
Paracatú, Rio (river), Brazil... 71 H 7
Paracel Islands and Reefs, East India Islands ..... 116 D 1
Paracho, Mexico ..... 65 D 4
Paracuaro, Mexico ..... 65 D 4
Parade Grounds, Denmark .... 88 P 5
Paradis, Point, Haiti ..... 68 B 5
Paradise, Nova Scotia ..... 62 D 5
Paradiso, Gran (Mt.), Italy ... 93 B 3
Paradou, France ..... 81 E 11
Paradshin, Servia ..... 98 D 5
Parag, Persia ..... 103 J 8
Paragau, Rio (river), Bolivia .. 70 E 6
Paragon, British India ..... 105 P 11
Paragua Island, Philippine Is. (see Palawan) ..... 116 E 3
Paraguana Peninsula, Venezuela 70 S 1
Paraguari, Paraguay ..... 72 F 9
Paraguassú, Rio (river), Brazil 71 J 6
Paraguay, Rio (river), Brazil . 71 F 7
Paraguay, Rio (river), Paraguay 72 F 8
Paraguay (republic), South America, '90, est.600,000 ... 69 J 8
Paraguay, South America (large scale map of) ..... 72 F 8
Paraguaya (river), South America (see Paraguay) ..... 72 F 8
Parahiba (river), Brazil (see Parahyba) ..... 71 K 5
Parahyba, Brazil, '90, a40,000. 71 L 5
Parahyba (state), Brazil, '90, 382,587 ..... 71 K 5
Parahyba, Rio (river), Brazil.. 71 K 5
Parahyba, Rio (river), Brazil .. 71 J 8
Paraiba (river), Brazil (see Parahyba) ..... 71 K 5
Paraiso, Colombia ..... 69 N 3
Paraiso, Costa Rica ..... 66 M 10
Paraiso (department), Honduras, '87, 18,057 ..... 66 J 6
Parajd, Hungary ..... 89 K 5
Paralba, Monte (Mt.), Italy .. 90 F 10
Paramaribo, Dutch Guiana, '90, 28,831 ..... 71 F 2
Paramé, France ..... 80 C 4
Paramirim, Rio (river), Brazil. 71 J 6
Paramushir (island), Japan ... 108 Q 1
Paraná, Argentina, '95, 24,100. 72 E 10
Parana, Rio (river), Argentina. 72 F 10
Paraná, Rio (river), Brazil .... 71 G 8
Paraná (state), Brazil, '90, 626,722 ..... 72 G 8
Paraná de las Palmas (river), Argentina ..... 72 F 12
Paranaguá, Brazil, a5,000 .... 72 H 9
Paranaguá, Bahia de (bay), Brazil ..... 72 H 9
Paranahiba, Brazil ..... 71 J 4
Paranahiba, Rio (river), Brazil. 71 J 4
Paranáhyba, Rio (river), Brazil ..... 71 G 7
Paranán, Serra do (Mts.), Brazil ..... 71 H 6
Paranápanéma, Brazil ..... 71 H 8
Paranápanéma, Rio (river), Brazil ..... 71 G 8
Paranapiacaba, Sierra do (Mts.), Brazil ..... 71 H 8
Paranátinga, Rio (river), Brazil ..... 71 H 6
Parantij, British India ..... 104 D 8
Paraoa (island), Low Archipelago ..... 117 N 9
Paraopeba, Rio (river), Brazil. 71 J 7
Para or Tocantins, Rio (river), Brazil ..... 71 H 4
Parapan, Rumania ..... 98 M 5
Parapato, Africa ..... 112 R 15
Parapiti, Bolivia ..... 70 E 7
Parapiti, Rio (river), Bolivia.. 70 E 7
Paraprastani, Greece, '89, 1,267 99 E 1
Paraqua Caroni Chico (river), Venezuela ..... 70 E 2
Paras, Mexico ..... 64 J 4
Paratary, Lake, Brazil ..... 70 E 4
Paratau, Africa ..... 111 G 8
Paratutai Island, New Zealand. 117 E 10
Paraty, Brazil, a10,000 ..... 71 J 8
Paraupeba, Rio (river), Brazil. 71 G 5
Paravur, British India ..... 105 E 14
Paray-le-Monial, France, '91, 3,855 ..... 80 J 6
Paray-le-Monial, France (on travel map) ..... 74 G 5
Parazinho, Brazil ..... 71 K 4
Parbhani, British India, '91, 10,102 ..... 105 F 10
Parchau, Germany ..... 87 D 26
Parchim, Germany, '95, 10,275 85 F 14
Parchwitz, Germany, '95, 1,277. 87 K 23
Parczew Russia, est.5,594 .... 97 D 6
Párdány, Hungary ..... 89 M 6
Párdány, Hungary (on travel map) ..... 74 P 6
Pardi, British India ..... 105 D 9
Pardilla, Spain ..... 83 J 3
Pardo, Rio (river, branch of Paraná), Brazil ..... 71 G 8
Pardo, Rio (river, branch of San Francisco), Brazil ..... 71 H 7
Pardo, Rio (river, Minas Geraes), Brazil ..... 71 J 7
Pardo, El, Spain ..... 83 J 4
Pardoe, Rio (river), Brazil.... 71 H 8
Pardomila, Russia ..... 97 K 2
Pardubitz, Austria, '90, 12,096. 90 M 3
Pardubitz, Austria (on travel map) ..... 74 N 3
Parece Vela (island), Oceanica. 114 E 2
Parecis (Indian tribe), Brazil... 70 F 6
Parecis, Serra dos (Mts.), Brazil 70 F 6
Parecis, Campos dos (plain), Brazil ..... 70 F 6
Parecis, Rio (river), Brazil.... 71 F 6
Paredes, Cuba ..... 68 F 3
Paredes, Spain ..... 83 K 3
Paredes de Nava, Spain ..... 83 G 2
Pare de Vincennes, France ... 80 M 2
Paredon Grande, Cayo (island), Cuba ..... 68 G 2
Pareh Bay, Celebes ..... 116 E 5
Parekia, Greece, '89, 2,338.... 99 M 6
Parell, British India ..... 105 N 11
Pare Mountains, Africa ..... 112 Q 12
Parenda, British India ..... 105 E 10
Parengu Gebirge (Mts.), Hungary ..... 89 P 6
Parentintims (Indian tribe), Brazil (see Parentintins) .... 70 E 5
Parentintins (Indian tribe), Brazil ..... 70 E 5
Parentis, Étang de (pond), France ..... 81 D 8
Parentis-en-Born, France ..... 81 D 8
Parents, New Brunswick ..... 62 B 2
Parenzo, Austria, '90, 3,126.... 89 E 6
Parey, Germany ..... 85 H 11
Parga, Turkey in Europe, a4,000 98 C 9
Pargny, France ..... 82 K 3
Paria, Bolivia ..... 70 D 7
Paria, Gulf of, Trinidad..... 68 K 7
Paria, Gulf of, Venezuela .... 70 E 1
Paria Peninsula, Venezuela .... 70 E 1
Parichi, Russia ..... 97 G 5
Parida, Mexico ..... 64 H 5
Parigi, Celebes ..... 116 F 5
Parigné l'Evêque, France .... 82 A 5
Parima, Serra (Mts.), Brazil... 70 E 3
Parima, Rio (river), Brazil..... 70 E 3
Parima, Sierra (Mts.), Venezuela ..... 70 D 3
Pariña Point, Peru ..... 70 A 4
Paring, Australia ..... 115 E 6
Paringu Mountains, Rumania.. 98 F 3
Parioli, Monti (Mts.), Italy... 92 C 10
Paris (capital), France, '96, 2,536,834 ..... 82 E 3
Paris, France (on travel map). 74 F 4
Paris, France (local map of).. 80 L 2
Paris, Ontario, '91, 3,094..... 60 E 4
Paris, Nuevo, Uruguay ..... 72 H 13
Parita Bay, Colombia ..... 70 A 2
Paritala, Africa ..... 112 P 14
Pariz, Persia, a2,500 ..... 103 F 6
Parjuman, Afghanistan ..... 103 K 4
Park, Mungo (explorer's route), Africa ..... 109 D 3
Parkano, Russia ..... 96 D 3
Parkány, Hungary ..... 89 K 4
Parkbeg, Canada ..... 63 K 4
Park Corner (place), Prince Edward Island ..... 62 F 3
Parkdale, Ontario ..... 60 K 4
Parker, Mount, Hongkong .... 107 E 6
Parker Cove (place), Nova Scotia ..... 62 D 5
Parker Island, China ..... 107 L 4
Parker Point, Australia ..... 115 F 3
Parkers Range, Australia .... 115 B 6
Parkersville, Ontario ..... 60 F 2
Park Hill, Ontario, '91, 1,680. 60 D 4
Parkhurst, Quebec ..... 61 M 6
Parkatta, British India ..... 104 E 2
Park Wood, Old, England..... 75 P 14
Parla, British India ..... 105 N 10
Parlakimedi, British India, '91, 16,390 ..... 105 K 10
Parlakot, British India ..... 105 H 10
Parlowkrug, Germany ..... 85 E 20
Parma, Italy, '81, town, 44,-492; commune, 45,217; '95, commune, est.52,200 ..... 93 H 5
Parma, Italy (on travel map).. 74 K 6
Parma (province), Italy, '81, 267,306; '95, est.273,331 ... 93 H 5
Parma (river), Italy ..... 93 H 5
Parmaksiz, Turkey in Asia ... 101 J 3
Parman, Persia ..... 103 G 7
Parmasang, Mount, Sumatra... 116 C 5
Parmelan (Mt.), France ..... 81 M 7
Parna, British India ..... 104 C 7
Parnagua, Brazil ..... 71 J 6
Parnahyba (river), Brazil .... 71 J 4
Parnassus (Mts.), Greece (see Lyakura) ..... 99 F 3
Parndon, Great, England .... 77 H 3
Parndon, Little, England .... 77 H 3
Parndorf, Hungary ..... 89 H 3
Parnell, New Zealand, '91, 3,967 117 G 9
Paro, Bhutan ..... 104 M 6
Parola, British India, '91, 14,-478 ..... 105 E 9
Paroo River, Australia ..... 115 G 5
Paropamisus Range, Afghanistan ..... 103 K 3
Paros (island), Greece ..... 99 M 6
Parota, Mexico ..... 65 D 4
Parotte Point, Jamaica ..... 68 H 7
Paroyl, Russia ..... 97 G 6
Parral, Chile, '85, 5,913 ..... 72 C 11
Parramatta, Australia, est.11,-680 ..... 115 H 6
Parramatta River, Australia... 115 H 2
Parras, Las, Cuba ..... 68 G 3
Parras, Mexico, '94, 6,500 .... 64 H 5
Parras, Laguna de (lake), Mexico ..... 64 H 5
Parrita Rio (river), Costa Rica. 66 L 10
Parrsboro, Nova Scotia, '91, 1,909 ..... 62 E 4
Parry (explorer), wintered 1822-23, Arctic Region ..... 3 G 10
Parry (explorer), July, 1827, Arctic Region ..... 3 J 4
Parry, Cape, Arctic Region... 3 D 8
Parry, Cape, Canada ..... 59 F 2
Parry (island), Cook Islands (see Maukl) ..... 117 L 9
Parry, Cape, Greenland ..... 3 H 9
Parry, Cape, Greenland ..... 3 L 7
Parry Group (Islands), Japan.. 108 P 7
Parry Group, Oceanica ..... 111 F 2
Parry Island, Ontario ..... 60 E 2
Parry Islands, Arctic Region.. 3 F 7
Parry Sound, Ontario ..... 60 E 2
Parry Sound (place), Ontario, est.2,337 ..... 60 F 2
Parsas, Crete ..... 99 E 9
Parsau, Germany ..... 85 G 12
Parsberg, Germany ..... 86 O 14
Parsley Bay, England ..... 76 J 6
Parsnip River, British Columbia ..... 63 F 3
Parsonstown, Ireland, '91, 4,313 79 F 5
Partabgarh (Central provinces), British India, '91, 8,850 .... 105 H 9
Partabgarh (Rajputana), British India, '91, 14,819 ..... 104 E 8
Partabpur, British India ..... 105 H 10
Partanna, Italy, '81, 13,144 .. 94 J 13
Partenkirchen, Germany ..... 86 R 13
Partenkirchen, Germany (on travel map) ..... 74 K 5
Parthenay, France, '91, 7,297. 80 E 6
Parthenay, France (on travel map) ..... 74 E 5
Partick, Scotland ..... 78 C 2
Partida, Roca (island), Mexico. 64 C 8
Partinico, Italy, '81, 21,000... 94 J 13
Partney, England ..... 76 N 6
Parto, Italy ..... 94 M 11
Parton, Scotland ..... 78 H 9
Parto Plain, Tibet ..... 107 D 4
Partridge Point, Newfoundland 62 J 5
Partry Mountains, Ireland .... 79 C 4
Pará, Rio (river), Brazil ..... 71 G 4
Parud, Persia ..... 103 J 7
Parnime, Rio (river), Brazil... 70 E 3
Parusp, Persia ..... 103 E 2
Parvatipur, British India, '91, 10,053 ..... 105 J 10
Parwan, Afghanistan ..... 103 N 3
Parwe (river), Germany ..... 87 C 34
Paryadres Mountains, Turkey in Asia ..... 101 H 2
Pary's, Orange Free State, '90, 472 ..... 113 H 4
Pasa de Judas (passage), Cuba 68 G 2
Pasaje, Cayo del (island), Cuba 68 D 3
Pasanaur, Russia ..... 101 L 1
Pasargadæ, Ruins of (tomb of Cyrus), Persia ..... 103 E 5
Paschal, Quebec ..... 61 P 3
Pasco, Peru (see Cerro de Pasco) ..... 70 B 6
Pascua, La, Venezuela ..... 70 D 2
Pascuaro, Mexico (see Patzcuaro) ..... 65 E 4
Pas de Calais, France (see Strait of Dover) ..... 80 G 1
Pas-de-Calais (department), France, '96, 906,249 ..... 80 H 2
Pas-Des-Lanciers, France ..... 81 F 12
Pase, Siam ..... 106 E 8
Pasewalk, Germany, '95, 9,791 85 F 19
Pasewalk, Germany (on travel map ..... 74 L 2
Pasha Dagh (Mt.), Turkey in Asia ..... 101 E 3
Pashakol, Turkey in Asia ..... 101 F 3
Pashet, Afghanistan ..... 103 O 3
Pashkani, Rumania ..... 98 J 1
Pashkova, Siberia ..... 100 Q 4
Pashmakchi, Turkey in Asia.. 101 F 4
Pashmakly, Turkey in Europe. 98 G 7
Pasi, Burma ..... 106 C 1
Pasin (district), Turkey in Asia 101 J 2
Paslon, Rio (river), Guatemala. 66 E 3
Pasir, Borneo, a1,500 ..... 116 E 5
Paska (river), Russia ..... 97 J 1
Påskallavik, Sweden ..... 95 K 8
Paskalo, Cape, Greece ..... 99 F 4
Paskuh, Persia ..... 103 J 7
Pasmados, Rio dos (river), Brazil ..... 71 G 7
Pasman (island), Austria (see Ugliano Pasman) ..... 89 G 8
Pas Mission, Canada ..... 63 L 3
Paso de la Patria, Argentina... 72 F 9
Paso del Norte, Mexico (see Ciudad Juarez) ..... 64 E 2
Paso de los Andes (Mt.), Argentina ..... 72 C 11
Paso del Toro Balsas, Mexico.. 65 E 5
Paso de Oyéjas, Mexico ..... 65 K 4
Paso de Picardilas, Mexico ... 64 H 5
Paso de Toros, Uruguay ..... 72 F 10
Paso Libres, Argentina, '90, a2,500 ..... 72 F 9
Pasoreal, Guatemala ..... 66 E 3
Paso Real, Honduras ..... 66 K 4
Paso Real, Nicaragua ..... 66 B 9
Paso Real de San Diego, Cuba, '66, est.5,090 ..... 68 B 2
Paspebiac, Quebec ..... 61 G 3
Pasqua, Canada ..... 63 K 4
Pasquia Hills, Canada ..... 63 L 3
Passage (Cork), Ireland, '91, 1,765 ..... 79 E 8
Passage (Waterford), Ireland, '91, 623 ..... 79 G 7
Passage de la Teignouse, France 80 B 5
Passage Island, British India.. 106 A 9
Passagem Franca, Brazil ..... 71 L 5
Passage Point, Gibraltar ..... 83 Q 8
Passages, Spain ..... 83 K 1
Passamaquoddy Bay, New Brunswick ..... 62 C 4

Passandava, Madagascar 112 S 13
Passang Kayo, Celebes .. 116 E 5
Passarge (river), Germany 87 D 30
Passaro, Capo (cape), Italy (see Passero) 94 M 15
Passarowitz, Servia, '90, 11,134 98 D 4
Passau, Germany, '95, 17,516... 86 P 17
Passau, Germany (on travel map) 74 L 4
Passavant (Doubs), France .... 82 N 6
Passavant (Haute-Saône), France 82 N 5
Passekeag, New Brunswick ... 62 D 4
Passenheim, Germany, '95, 2,047 87 E 32
Passeri, Torre del, Italy .... 94 P 10
Passerkota, Sumatra .... 116 B 5
Passero, Capo (cape), Italy.... 94 M 15
Passignano, Italy .. 94 M 8
Passir, Sumatra .... 116 A 3
Pass Lueg, Austria .... 90 G 8
Pass Nier, Russia .... 96 M 3
Passo di Jorio (pass), Switzerland 91 K 6
Pass of Brander, Scotland .... 78 F 7
Pass of Killiecrankie, Scotland. 78 J 6
Pass of Llanberis, Wales .... 76 D 6
Passow, Germany .... 85 F 19
Passy, France 80 L 2
Passy, France .... 82 F 4
Pasta, Hotel, Switzerland .... 91 K 7
Pastasa, River, Ecuador (see Pastaza) 70 B 4
Pastaza, Rio (river), Ecuador.. 70 B 4
Pastel, Haiti .... 68 D 6
Pastene, Juan Bautista (voyage of), South America..... 69 O 13
Pasterze Glazier, Austria .... 90 F 9
Pasto, Colombia, a10,000 .... 70 B 3
Pasto, Volcano, Colombia .... 70 B 3
Pastora, Mexico .... 65 F 1
Pastora, Venezuela .... 70 E 2
Pastrana, Spain .... 83 K 4
Pasuruan, Java .... 116 D 6
Pasvik Elv (river), Norway... 95 R 2
Pásztó, Hungary, '90, 5,111... 89 L 4
Pata Galana, Mexico .... 64 H 5
Pata-gisar, Afghanistan .... 103 M 2
Patagonia (region), Argentina.. 72 C 13
Pataholm, Sweden .... 95 K 8
Pata Island, Philippine Islands 116 F 3
Pataj, Duna, Hungary, '90, 5,899 89 L 5
Patalak, Afghanistan .... 103 K 5
Patalung, Siam .... 106 E 11
Patamban, Cerro (Mt.), Mexico 65 D 4
Patan (Guzarat), British India, 104 C 9
Patan (Rajputana), British India .... 104 E 7
Patan, Nepal .... 104 K 6
Patanal, Afghanistan .... 103 N 4
Patani (state), Siam .... 106 E 11
Patani River, Siam .... 105 N 14
Patankot, British India .... 104 E 3
Patapedia River, New Brunswick .... 62 B 2
Patara Ruins, Turkey in Asia.. 101 C 4
Patarlagele, Rumania .... 98 J 3
Patas, Las, Nicaragua .... 66 D 10
Patandi, British India .... 104 F 5
Patay, France .... 82 D 4
Patchuna, Africa .... 113 F 2
Patea, New Zealand, '91, 676.. 117 E 5
Patek, Persia .... 103 D 5
Pateley Bridge, England .... 76 J 4
Patenen, Austria-Hungary .... 91 N 4
Pateo, Mexico .... 65 F 4
Patera (Mt.), Greece .... 99 H 4
Paternion, Austria .... 90 G 10
Paterno, Italy, '81, 15,230.... 94 M 14
Paternopoli, Italy .... 94 S 13
Paternoster Islands, Dutch East India .... 116 E 6
Paternoster Islands, Little, Dutch East India .... 116 E 5
Paternosters, North East (Islands), East India Islands .. 116 E 6
Pathai Snng, Siam .... 106 F 7
Pathardi, British India .... 105 E 10
Pathari, British India .... 104 G 8
Pathhead (village), Scotland, '91, 545 78 L 8
Pati, British India .... 104 E 9
Pati, Java .... 116 D 6
Patia, Colombia .... 70 B 3
Patia, Rio (river), Colombia.. 70 B 3
Patiala, British India, '91, 55,856 104 F 4
Patience, Cape, Siberia .... 100 R 4
Patience Bay, Siberia .... 107 P 1
Patilla, Point, Santo Domingo.. 68 D 5
Patillas, Porto Rico, '87, 10,376 68 K 2
Patillos, Chile .... 70 C 8
Patino (Island), Turkey in Asia (see Patmos) .... 101 B 4
Pativilca, Peru .... 70 B 6
Patmar, Santo Domingo .... 68 D 5
Patmos, Turkey in Asia .... 99 O 6
Patmos (Island), Turkey in Asia 101 B 4
Patna (Behar), British India, '91, 165,192 .... 104 K 7
Patna (Orissa), British India.. 105 J 9
Patnoli, British India .... 105 P 12
Patnos, Turkey in Asia .... 101 K 3
Patoli, British India .... 104 D 6
Patos, Brazil .... 71 K 5
Patos, Lago dos (lake), Brazil 72 G 10
Patos, Rio (river), Brazil.... 71 H 7
Patra, Neo, Greece, '89, 1,891. 99 F 3
Patrae, Greece (see Patrasso).. 99 E 4
Patrang, Siam .... 106 F 8
Patras, Greece, '89, 33,529.... 99 E 4
Patras, Gulf of, Greece .... 99 E 4
Patrasso, Greece (see Patras) 99 E 4
Patreks Fjördr (fiord), Iceland 88 M 2
Patri, British India .... 104 C 8
Patria, Lago di (lake), Italy... 94 P 13
Patrington, England .... 76 N 5
Patrocinio, Brazil .... 71 H 7
Patrocinio Island, Oceanica .. 114 J 2
Patsch, Austria .... 90 C 9
Patschkau, Germany, '95, 5,800 87 M 24
Pattada, Italy, '81, 3,886 .... 92 C 7
Patta Island, Africa .... 112 R 11
Pattan, British India, '91, 32,-616 .... 104 C 8
Pattensen, Germany, '95, 1,710 85 H 10
Patterdale, England .... 76 G 3
Patterson, Port, Australia .... 115 D 2
Patterson Inlet, New Zealand.. 117 B 10
Patti, Italy, 81, 5,185 94 M 13
Patti, Gulf of, Italy .... .. 94 M 13
Pattikonda, British India .... 105 F 12
Pattishall, England .... 77 C 2
Pattiswick, England .... 77 K 3
Patton, British India, '91, 10,-783 .... 104 E 7
Patuca, Point, Honduras .... 66 L 4
Patuca, Rio (river), Honduras. 66 L 4
Pa-tung, China .... 107 H 4
Patung, Siam .... 106 E 4
Patupu or Big River, New Zealand .... 117 A 9
Pâturages, Belgium .... 84 C 8
Patzau, Austria .... 90 K 5
Patzcuaro, Mexico, '94, 7,057... 65 E 4
Patzcuaro (distrito), Mexico, '94, 40,312 .... 65 E 4
Patzum, Guatemala, '92, a6,500 66 E 5
Pau, France, '96, 33,012 .... 81 E 9
Pau, France (on travel map).. 74 D 7
Pau, Gave de (river), France.. 81 E 9
Paucartambo (Cuzco), Peru .. 70 C 6
Paucartambo (Junin), Peru .. 70 B 6
Paucartambo, Rio (river), Peru 70 C 6
Paug, Burma .... 106 E 4
Pauillac, France, '91, 4,564.... 81 E 7
Pauillac, France (on travel map) .... 74 D 6
Paula, Brazil .... 71 H 7
Paulers Pury, England .... 77 D 2
Paulhaguet, France .... 81 J 7
Paulhan, France .... 81 C 11
Pauli, Siberia .... 100 K 2
Paulinzella, Germany .... 86 L 13
Paullo, Italy .... 93 F 4
Paulo Affonso, Brazil .... 71 K 5
Paulo Affonso Falls, Brazil .... 71 K 5
Pauls Berg (Mt.), Cape Colony. 113 B 8
Paumari (Indian tribe), Brazil.. 70 E 5
Paumben Passage, British India (see Pambam Passage)... 105 G 15
Paumota Islands, Oceanica (see Low Archipelago) .... 117 L 7
Paungde, Burma, '91, 10,233... 106 B 5
Panqnehue, Chile .... 72 H 14
Pauri, British India .... 104 G 4
Pausa, Peru .... 70 C 7
Pausania, Italy (see Terranova) 92 C 7
Pausula, Italy, '81, 2,265 .... 93 O 8
Pante, River, Ecuador .... 70 B 4
Pauting, China (see Pao-ting). 107 J 3
Pautlan, British India .... 105 Q 11
Pautra, British India .... 104 M 4
Panturgbata, British India .... 104 N 3
Pauvres, France .... 82 J 2
Pauynim, Rio (river), Brazil .. 70 D 5
Pavagada, British India .... .. 105 F 12
Pavia, Italy, '81, town, 29,836; commune, 34,286; '95, commune, est.37,400 .... 93 F 4
Pavia, Italy (on travel map).. 74 J 6
Pavia (province), Italy, '81, 469,831; '95, est.504,714.... 93 E 4
Pavillon, British Columbia .. 63 P 4
Pavilly, France .... 82 B 1
Pavlingham, England .... 77 E 2
Pavlodar, Central Asia, est. 4,224 .... 100 K 3
Pavlograd, Russia, est.15,519. . 97 K 7
Pavlokiol, Turkey in Europe... 98 K 7
Pavlovsk (Saratof), Russia.... 96 J 5
Pavlovsk (St. Petersburg), Russia, est.3,702 .... 97 G 2
Pavlovsk (Voronezh), Russia, est.5,692 .... 96 H 5
Pavon (battlefield), Argentina.. 72 E 10
Pavon, Cuba .... 68 F 2
Pavon Arroyo (rivulet), Uruguay 72 H 12
Pavone, Italy .... 93 C 4
Pavralu, Turkey in Asia .... 101 H 4
Pavullo nel Frignano, Italy, '81, 1,187 .... 93 J 6
Pawn, Mong, Burma .... 106 C 4
Pawn, Mong, Siam .... 106 D 5
Pawang, Siam .... 106 D 6
Pawela, Burma .... 106 C 4
Pawlet, England .... 75 F 11
Pawlowitz, Germany .... 87 N 28
Paxemadi, Cape, Greece .... .. 99 K 5
Paxford, England .. .. 77 A 2
Paxi, Cape, Turkey in Europe 98 J 8
Paximadi (Island), Crete .... 99 E 8
Paximadi (Island), Crete .... 99 F 8
Paximadi Islands, Greece .... 99 K 7
Paximadia Islands, Crete .... 99 C 9
Paxo (Island), Greece (see Paxos) .... 99 B 2
Paxos (Island), Greece .... .. 99 B 2
Paxton, Great, England .... .. 77 G 1
Paya Bay, Santo Domingo .... 68 E 7
Payagyi, Burma .... 106 C 6
Payer, Cape, Arctic Region .... 3 B 6
Payerbach, Austria .... 90 M 8
Payerne, Switzerland, '88, 2,997 91 C 4
Payer Peak, Greenland .... 3 L 7
Payer Sea, Julius Franz Joseph Land .... 3 B 2
Payne, Mount, Chile .... 72 C 14
Payne Lake, Canada .... 59 Q 4
Payne Point, Ascension Island. 109 C 7
Payns, France .... 82 H 4
Payoo, France (on travel map). 74 D 7
Payré, Pointe de (point), France 80 D 6
Paysandú, Uruguay, a13,000 .. 72 10
Paysandú (department), Uruguay, '95, est.36,448 .... 72 F 10
Pays-Bas (kingdom), Europe (see Netherlands) .... 73 L 5
Pays de Vaud (canton), Switzerland (see Vaud) .... 91 B 5
Payta, Peru, '89, 3,500 .... 70 A 5
Payungchum, Siam .... 106 E 5
Paz, Argentina .... 72 E 11
Paz, La (Buenos Aires), Argentina .... 72 F 3
Paz, La (Entrerios), Argentina, '90, a7,000 .... 72 E 10
Paz, La (Mendoza), Argentina 72 D 10
Paz, La, Bolivia, '93, a65,000.. 70 D 7
Paz, La (department), Bolivia, '93, est.593,779 .... 70 D 7
Paz, Nueva, Cuba, '87, 9,571.. 68 D 2
Paz, Alta Vera (department), Guatemala, '90, 100,759 .. .. 66 E 4
Paz (river), Guatemala .... 66 E 6
Paz, La, Honduras .... 66 H 5
Paz, La (department), Honduras, '87, 18,800 .... 66 H 5
Paz, La, Mexico, '95, 4,737.... 64 D 5
Paz, Bahia de la (bay), Mexico 64 D 5
Paz, La, Nicaragua .... 66 J 7
Paz, La (department), Salvador, '92, a70,000 .... 66 G 6
Pazarga, Turkey in Europe.... 98 F 8
Pazarište dolnje, Hungary .... 89 G 7
Pazaung, Burma .... 106 C 5
Pazua, Alt, Hungary, '90, 5,838 87 M 7
Pazzi, Castel, Italy .... 92 E 9
Peabody Bay, Greenland .... .. 3 B 8
Peace River, Canada .... 63 H 2
Peacock Island, Low Archipelago (see Ahii) .... 117 L 7
Peage, Le, France .... 82 C 3
Peak, The, Australia .... 115 G 6
Peak, The, England (see High Peak, Kinderscout) .... 76 J 6
Peaked Island, Saint Helena.. 109 E 7
Peake Station, Prince Edward Island .... 62 G 3
Peak Mountains, British Columbia .... 63 E 2
Peak of Teneriffe (volcano), Spain (see Pico de Teyde) ... 83 M 8
Peak Range, Australia .... 115 H 4
Peam Prea, French Indo-China 106 H 8
Peam Trang, French Indo-China 106 G 8
Pear Bank, Mexico .... 64 N 7
Pearceton, Quebec .... 61 J 8
Peard Island, Low Archipelago. 117 P 10
Peare Mount, Ireland .... 79 H 9
Pearl Cay Point, Nicaragua... 66 M 7
Pearl City, Nicaragua .... 66 M 7
Pearl Harbor, Hawaii .... 117 M 1
Pearl Island, Africa .... 109 L 6
Pearl Islands, Colombia .... .. 70 B 2
Pearl Lake, Nicaragua .... 66 G 7
Pearl Reef, Oceanica .... 114 K 2
Pearl River, China (river at Canton) .... 107 J 6
Pearl River (place), Ontario... 60 H 5
Pearsie, Scotland .... 78 K 6
Pearson, Fort, Natal .... 113 K 5
Pearston, Cape Colony, '91, 461 113 G 7
Peary and Astrup (explorers), July, 1892, Greenland .... 3 J 6
Peary Channel, Greenland .... 3 J 6
Peary Land, Greenland .... 3 J 7
Peasemore, England .... 77 B 5
Pebalz, Russia .... 97 E 3
Pebl, Turkey in Asia .... 101 D 3
Peblingo Sö (lake), Denmark .. 88 O 4
Peč, Turkey in Europe (see Ipek) 98 C 6
Peccia, Switzerland .... 91 H 5
Peccioli, Italy .... 93 J 7
Peche, Lake, Quebec .... 61 B 7
Pechelnik, Russia .... 97 G 7
Pecheri, Russia .... 97 G 7
Pe-chi-li, Gulf of, China .... 107 K 3
Pe-chi-li, Strait of, China .... 107 L 3
Pechili, Gulf of, China (see Pe-chi-li) .... 107 K 3
Pechili, Strait of, China (see Pe-chi-li) .... 107 L 3
Pechili (province), China (see Chi-li) .... 107 K 2
Pechora (river), Russia .... 96 K 2
Pechory, Russia .... 97 F 3
Pečí, Bosnia .... 89 G 6
Pecka, Servia .... 98 B 4
Peckham, West, England .... 77 J 6
Pecora, Capo (cape), Italy .... 92 B 8
Pécs, Hungary (see Fünfkirchen) .... 89 K 5
Pécska, Hungary, '90, 16,079 .. 89 N 5
Pecszenzyn, Austria .... 89 R 3
Pedaso, Italy .... 94 P 8
Peddapuram, British India, '91, 13,658 .... 105 H 11
Peddle, Cape Colony .... 113 H 7
Peddle (district), Cape Colony, '91, 16,525 .... 113 H 7
Pedernal, Nicaragua .... 66 D 9
Pedernales, Punta (point), Cuba 68 B 3
Pedernales, Ecuador .... 70 A 3
Pedernales (river), Haiti .... .. 68 C 7
Pedernales, Venezuela .... 70 E 2
Pedersker, Denmark .... 88 R 6
Pedicews (river), Cyprus .... .. 101 E 5
Pedir, Sumatra .... 116 A 3
Pedra, Ponte de, Brazil .... 71 G 7
Pedra Funda, Rio (river), Brazil 71 H 5
Pedra Major, Africa .... 112 J 14
Pedras, Porto des, Brazil .. .... 71 K 5
Pedraza, Colombia .... 70 C 1
Pedrazo, Cayo (island), Cuba.. 68 D 3
Pedregal, Mexico .... 65 A 6
Pedregosa, Cuba .... 68 J 3
Pedreneiras, Brazil .... 71 H 4
Pedreso, Sierra del .... 83 G 6
Pedrieña, Mexico .... 64 G 5
Pedrigal, Honduras .... 66 H 6
Pedrito, Brazil .... 72 G 10
Pedrito, Mexico .... 65 D 2
Pedro, Bassas de (bank), British India .... 105 D 13
Pedro, Point, Ceylon .... 105 H 15
Pedro, Jamaica .... 68 H 6
Pedro Affonso, Brazil .... 71 H 5
Pedro Bank, Caribbean Sea... 67 F 6
Pedro Bluff, Great, Jamaica... 68 H 7
Pedroches, Los (district), Spain 83 H 6
Pedro II., Isla (island), Brazil. 70 D 3
Pedro II., Military Colony of, Brazil .... 71 G 3
Pedro Miguel, Colombia .... 69 N 3
Pedsh, Turkey in Europe (see Ipek) .... 98 C 6
Peebles (county), Scotland, '91, 14,761 .... 78 K 8
Peebles (town), Scotland, '91, 4,704 .... 78 K 8
Peel, Isle of Man, a3,500 .... 76 C 4
Peel, De (moor), Netherlands... 84 G 5
Peel, New Brunswick .... 62 B 3
Peel (county), Ontario, '91, 15,-472 .... 60 F 4
Peel Fell (Mt.), Scotland.... .... 78 L 9
Peel Group (islands), Korea... 108 C 6
Peel Island, Japan .... 108 P 7
Peel River, Canada .... 59 D 3
Peel Sound, Arctic Region .... 3 F 8
Peel Sound, Canada .... 59 L 2
Peelunable, Australia .... 115 E 6
Peene (river), Germany .... 85 E 16
Peer, Belgium, '90, 2,184.... .... 84 G 6
Peer Point, British India .... 105 O 11
Peetzen, Germany .... 87 H 24
Pegasus, Port, New Zealand... 117 B 10
Pegasus Bay, New Zealand.... 117 D 7
Pegau, Germany, '95, 5,084.... .... 86 K 15
Peggau, Austria .... 90 L 9
Pegli, Italy .... 93 E 6
Pegue, Africa .... 111 E 7
Pegnitz, Germany .... 86 N 13
Pego, Spain, '87, 6,507 .... 83 M 6
Pegu, Burma, '91, 10,762.... .... 106 C 6
Pegu (district), Burma .... 106 C 6
Pegu (division), Burma, '91, 1,456,489 .... 106 B 5
Peguas, Colombia .... 70 C 4
Pegueros, Mexico .... 65 D 3
Peguicas, Rio (river), Brazil... 71 J 4
Pegu Yoma Mountains, Burma.. 106 C 5
Pegwell Bay, England .... 77 N 5
Peho, Africa .... 112 L 13
Peide, Russia .... 97 D 2
Peihai (see Pakhoi), China.... 107 H 6
Pei-ho (river), China .... 107 K 3
Pei-ho (river), China (on local map) .... 107 M 6
Pei-ho Forts, China (see Taku Forts) .... 107 N 7
Peihoi (see Pakhoi), China .... 107 H 6
Peine (river), France .... 81 C 11
Peine, Germany, '95, 12,595 .. 85 H 11
Peint, British India .... 105 D 9
Peipus Lake, Russia .... 97 F 2
Peiræus, Greece (see Piræus).. 99 J 5
Peiré, Quebec .... 61 K 5
Pelskretscham, Germany, '95, 4,194 .... 87 M 28
Peissenberg, Hoher (Mt.), Germany .... 86 R 12
Peithan, Nepal .... 104 J 5
Pei-thang, China .... 107 N 7
Peitschendorf, Germany .... 87 E 33
Peitz, Germany, '95, 3,207.. .... 85 J 19
Pelwar Pass, Afghanistan .... 103 N 4
Pelxe, Brazil .... 71 H 6
Peixe, Rio do (river), Brazil.. 71 F 6
Pek (river), Servia .... 98 D 4
Pekalongan, Java .... 116 C 6
Pekan, Straits Settlements .. 105 O 15
Pekawl, Africa .... 112 R 13
Pekea, Rumania .... 98 K 3
Pekela, Nieuwe, Netherlands, (commune), '94, est.5,124 .. 84 K 2
Pekerldj, Turkey in Asia .... 101 H 3
Peki, Africa .... 111 G 9
Pekin, China (see Peking) .... 107 K 3
Peking (capital), China, '96, a900,000 .... 107 K 3
Peking, China (local map of).. 107 M 6
Peklnle, Turkey in Europe.... 98 B 7
Peklsko, Canada .... 63 H 4
Pekuj (Mt.), Austria .... 89 P 3
Pelagic Islands, Italy .... 92 F 12
Pelagonisi (island), Greece .... 99 J 2
Pelan, Australia .... 115 B 5

Peldoive (Mt.), Russia ... 96 E 2
Peldon, England ... 77 L 3
Peldovado (Mt.), Russia ... 96 E 2
Pelechuco, Bolivia ... 70 D 6
Pelee, Point, Ontario ... 60 C 6
Pelée Peak, West Indies ... 67 P 7
Pelestrina (island), Italy (see Pellestrina) ... 93 M 4
Pelew Islands, East India Islands, a10,000 ... 116 H 3
Pelew Islands, Oceanica ... 114 E 4
Pelia, Ust, Russia ... 96 K 3
Pelican Harbor, Bahama Islands ... 67 G 1
Pelican Lake (Athabasca), Canada ... 63 L 3
Pelican Lake (Saskatchewan), Canada ... 63 J 3
Pelican Lake, Manitoba ... 63 L 3
Pelican Point, Cape Colony ... 113 B 2
Peligro, Mount, Haiti ... 68 C 6
Pelimskoi, Siberia ... 96 M 4
Peling Islands, Dutch East India 116 F 5
Pe-ling Mountains, China ... 107 G 4
Peling Strait, Celebes ... 116 F 5
Pelion (Mt.), Greece (see Plessidi) ... 99 H 2
Pelion (peninsula), Greece ... 99 H 2
Pelissier, Quebec ... 61 C 7
Pelkola, Russia ... 96 E 2
Pella, Cape Colony ... 113 D 5
Pella, South African Republic, a200 ... 113 H 3
Pellazza, Sacca (inlet), Italy ... 93 M 5
Pellegrine, Italy ... 93 G 5
Pellegrino, Monte (Mt.), Italy ... 94 K 13
Pellegrue, France ... 81 F 8
Pellerey, France ... 82 K 6
Pellestrina, Italy, '81, 3,849 ... 93 M 4
Pellew Islands, Sir Edward, Australia ... 115 F 3
Pellew Islands, East India Islands (see Pelew) ... 116 H 3
Pellew Islands, Oceanica (see Pelew) ... 114 E 4
Pellezzano, Italy ... 94 V 9
Pellice, Torre, Italy ... 93 B 5
Pellice (river), Italy ... 93 B 5
Pellotes, Mexico ... 64 J 3
Pellworm (island), Germany ... 85 C 8
Pelly, Fort, Canada ... 63 L 4
Pelly, Lake, Canada ... 59 K 3
Pelly Banks Post, Canada ... 63 D 1
Pelly Bay, Arctic Region ... 3 F 9
Pelly Bay, Canada ... 59 M 3
Pelly Lakes, Canada ... 63 D 1
Pelly River, Canada ... 63 C 1
Pelonas, Cuba ... 68 H 4
Pelon Island, Nicaragua ... 66 C 8
Peloponnesus (ancient division), Greece (see Morea) ... 99 F 5
Pelorus Reef, Oceanica ... 114 K 7
Pelorus Sound, New Zealand ... 117 E 6
Pelotas, Brazil, a45,000 ... 72 G 10
Pelotas, Rio (river), Brazil ... 72 G 9
Pelplin, Germany ... 87 E 28
Pelsart Group, Australia ... 115 A 5
Pelsücz, Hungary ... 89 M 3
Pelue, Africa ... 112 K 12
Pelusiac, Mouth, Egypt ... 110 U 3
Pelusium, Ruins of, Egypt ... 110 U 3
Pelvoux, Mont (Mt.), France ... 81 M 8
Pelym (river), Siberia ... 96 M 3
Pelzerhaken Lighthouse, Germany ... 85 D 12
Pemangil Island, Straits Settlements ... 105 O 16
Pemba, Africa ... 112 Q 12
Pemba Bay, Africa ... 112 R 14
Pemba-gomba, Tibet ... 107 F 4
Pemba Island, Africa, a10,000 ... 112 R 12
Pembertoo, England, '91, 18,400 76 G 5
Pembi, Africa ... 111 G 8
Pembina River (Alberta), Canada ... 63 H 3
Pembina River (Athabasca), Canada ... 63 J 3
Pembone, Burma ... 106 B 2
Pembrey, Wales ... 75 D 10
Pembridge, England ... 75 G 9
Pembroke, Ontario, '91, 4,401 .. 60 H 2
Pembroke, Cape, Falkland Islands, South America ... 72 F 14
Pembroke, Wales, '91, 14,978 .. 75 B 10
Pembroke, Wales (on travel map) ... 74 B 3
Pembroke (county), Wales, '91, 89,133 ... 75 C 10
Pembroke Dock, Wales ... 75 B 10
Pembuan, Borneo ... 116 D 5
Pembuan River, Borneo ... 116 D 5
Pembury, England ... 77 J 6
Pembury Green, England ... 77 J 6
Pempowo, Germany ... 87 J 25
Peña, Sierra de la (Mt.), Spain 83 M 2
Pena, Turkey in Europe ... 98 C 7
Peña Abujerada, Punta de (point), Porto Rico ... 68 H 1
Peña Blanca (point), Costa Rica 66 K 10
Pena Blanca (island), Mexico .. 65 B 4
Peña de Amaya (Mt.), Spain .. 83 H 2
Peña de Cuiña (Mt.), Spain ... 83 E 2
Peña de Francia, Sierra de (Mt.), Spain ... 83 F 4
Peña de Gorbea (Mt.), Spain . 83 K 1
Peña de la Rapita (Mt.), Spain. 83 M 5
Peña de Oroel (Mt.), Spain .... 83 M 2
Penafiel, Portugal, '78, 4,488 . 83 D 3
Peñafiel, Spain, '87, 4,286..... 83 J 3
Peñaflor, Chile ... 72 J 15
Peña Golosa (Mt.), Spain ... 83 M 4
Peña Javalambre (Mt.), Spain. 83 M 4
Peña Labra (Mt.), Spain ... 83 H 1
Peñalara, Pico de (Mt.), Spain. 83 J 4
Peñalba, Spain ... 83 M 3
Penalolen, Chile ... 72 J 14
Penamacor, Portugal, '78, 2,530 83 E 4
Peñamiller, Mexico ... 65 G 2
Penandyong Bay, Java ... 116 C 6
Peña Negra, Sierra de (Mt.), Spain ... 83 F 2
Penang Island, Straits Settlements, '81, 90,950 ... 105 M 14
Peña Palomera (Mt.), Spain ... 83 L 4
Peñaparda, Spain ... 83 F 4
Peña Pla Pajara (Mt.), Spain . 83 E 2
Peña Prieta (Mt.), Spain ... 83 H 1
Peñaranda, Spain ... 83 G 4
Penarob, Uruguay ... 72 H 13
Penarth (parish), Wales, '91, 9,632 ... 75 F 11
Peña Rubia (Mt.), Spain ... 83 F 1
Peñas, Cape, Argentina ... 72 D 14
Penas, Golfo de las (gulf), Chile ... 72 C 13
Peñas, Cabo de (cape), Spain . 83 G 1
Peñas de Bernardino (peninsula), Cuba ... 68 D 1
Peñas de Cervera (Mt.), Spain. 83 J 3
Peñas de San Pedro, Spain ... 83 L 6
Penatly, Wales ... 75 C 10
Peña Trevinca (Mt.), Spain ... 83 F 2
Peña Ubiña (Mt.), Spain ... 83 F 1
Peña Vieja (Mt.), Spain ... 83 G 1
Pencader Station, Wales ... 75 D 9
Pencarreg, Wales ... 75 D 9
Pen Cribach (cape), Wales ... 75 C 9
Pendakomo, Cyprus ... 101 E 5
Pende (tribe), Kongo ... 112 M 12
Pendencia, Mexico ... 65 G 1
Pendennis Castle, England ... 75 B 13
Pendjdeh, Turkestan (see Penjdeh) ... 103 K 3
Pendleton (part of Salford borough), England, '91, 50,543.. 76 H 5
Pendragon Castle, England ... 76 H 4
Pendshvin, Turkey in Asia, a1,000 ... 101 M 5
Pendulum Island, Greenland ... 3 L 6
Pendyrma Pai (Mt.), Russia ... 96 N 2
Peneda, Punta (point), Austria. 89 E 7
Penedo, Brazil, a9,000 ... 71 K 6
Peneiua (river), Greece (see Gastuni) ... 99 E 5
Peneins (river), Greece (see Salambria) ... 99 F 1
Penetanguishene, Ontario, '91, 2,110 ... 60 E 3
Peneus (river), Greece (see Gastuni) ... 99 E 5
Penfret, Ile de (island), France 80 B 5
Peng (civil parish, part of London), England ... 75 O 15
Peng, Mong, Siam ... 106 D 5
Pengaren, Borneo ... 116 E 5
Peng-hu Island, Japan ... 108 K 7
Penguin Rock, Cape Colony ... 113 C 5
Penha, Brazil ... 71 K 5
Penhold, Canada ... 63 H 3
Peniche, Portugal, '78, 2,872 .. 83 C 5
Penicuik (town), Scotland, '91, 3,606 ... 78 K 8
Penig, Germany, '95, 6,582 .... 86 L 16
Peninsula of Gallipoli, Turkey in Europe ... 98 J 8
Peninsula Samaná, Santo Domingo ... 68 F 6
Peninsula Valdez, Argentina .. 72 E 12
Peñiscola, Spain ... 83 N 4
Penistone, England, '91, 2,553. 76 J 5
Penitas, Mexico ... 65 A 3
Penjab (province), British India (see Panjab) ... 104 E 4
Penjakent, Turkestan, a5,900... 103 M 1
Pénjamo, Mexico, '94, 7,657 .... 65 E 3
Pénjamo (distrito), Mexico, '94, 54,293 ... 65 E 3
Penjdeh, Turkestan ... 103 K 3
Penjina, Siberia ... 100 T 2
Penjina (river), Siberia ... 100 T 2
Penjinsk Bay, Siberia ... 100 T 2
Penkridge, England ... 76 H 7
Penkun, Germany, '95, 1,976... 85 F 9
Penmarch, France ... 80 A 5
Penmarch, Pointe de (point), France ... 80 A 5
Penn, England ... 77 E 4
Penna, Germany ... 86 K 16
Penna, Monte (Mt.), Italy .... 94 L 9
Penna, Punta della (point), Italy ... 94 R 10
Pennabilli, Italy, '81, 692 .... 93 M 7
Pennair (river), British India.. 105 G 12
Pennan, Koh (island), Siam .. 106 E 10
Pennar (river), British India... 105 G 13
Pennard, West, England ... 75 G 11
Penne, La, France ... 81 G 12
Penne, Civitâ di, Italy ... 94 P 10
Pennfield, New Brunswick .... 62 C 4
Pennfield Station, New Brunswick ... 62 C 4
Pennine Alps (Mts.), Italy .... 93 B 3
Pennine Chain (mountain range), England ... 76 H 3
Pennington (river), Africa .... 111 H 9
Pennino, Monte (Mt.), Italy ... 94 N 8
Pennys, British Columbia .... 63 F 4
Penny Strait, Arctic Region ... 3 F 7
Penny Strait, Canada ... 59 L 1
Penobsquis, New Brunswick ... 62 D 4
Penol, Mexico ... 65 B 6
Penola, Australia ... 115 G 7
Penoles, Rio (river), Mexico ... 65 L 7
Peñon Blanco, Mexico ... 65 E 1
Penomome, Colombia ... 70 A 2
Penpont (village), Scotland, '91, 407 ... 78 J 9
Penrhyn, Cape, Arctic Region.. 3 G 10
Penrhyn Slate Quarries, Wales. 76 D 6
Penrith, England, '91, 8,981 ... 76 G 3
Penrose, New Zealand, '96, n50 117 G 9
Penryn, England, '91, 3,256 .. 75 B 13
Pens, Austria ... 90 C 10
Pensa, Africa ... 111 F 7
Pensa, Russia (see Penza) .... 96 H 5
Pensa (government), Russia (see Penza) ... 96 H 5
Pense, Canada ... 63 K 4
Pen Selwood, England ... 75 H 11
Penshurst Place, England .... 77 H 6
Pentapolis (country), Africa (see Cyrenaica) ... 110 M 3
Pentecost (island), New Hebrides Islands (see Aragh) .... 117 J 8
Pentecost River, Quebec ... 61 F 2
Pentecost River (place), Quebec 61 F 2
Pentedaktylon (Mts.), Greece (see Taygetus) ... 99 F 7
Pente Hagii, Greece, '89, 771.. 99 E 3
Pentelicus (Mt.), Greece (see Brilessus) ... 99 J 4
Pentilsn (Mt.), Rumania .... 98 J 3
Pentire Head, England ... 75 B 12
Pentland, Australia, '91, 131 .. 115 H 4
Pentland Firth (sound), Scotland ... 78 K 2
Pentland Hills, Scotland .... 78 H 2
Pentland Skerries (Islands), Scotland, '91, 14 ... 78 L 2
Pentong, French Indo-China ... 106 F 9
Pent-on-Hook Lock, England... 77 E 5
Pentraeth, Wales ... 76 D 6
Penukonda, British India .... 105 F 13
Penwherry, Scotland ... 78 G 9
Pen-y-bont, Wales ... 75 F 9
Penygroes, Wales ... 76 D 6
Pen Yon, Siam ... 106 E 5
Penza, Russia, '97, 55,680 .... 96 H 5
Penza (government), Russia, '97, 1,483,948 ... 96 H 5
Penzance, England, '91, 12,448. 75 A 13
Penzance, England (on travel map) ... 74 B 3
Penzberg, Germany ... 86 R 13
Penzig, Germany ... 86 K 20
Penzing, Austria ... 90 C 6
Penzlin, Germany ... 85 E 16
Peotillos, Mexico ... 65 F 1
Peparethos (island), Greece (see Skopelos) ... 99 J 2
Pepe, Cabo (cape), Cuba .... 68 B 3
Peperga, Netherlands ... 84 G 3
Pepin Island, New Zealand ... 117 E 6
Pepino, El, Porto Rico ... 68 J 1
Pepinster, Belgium ... 74 H 4
Pepper Bay, Java ... 116 C 6
Pequena, Angra, Africa ... 113 B 4
Pequena Bay, Angra, Africa .. 113 B 4
Pera, Cabo de (cape), Spain ... 83 Q 5
Pera, Turkey in Europe ... 98 E 1
Peræa (district), Turkey in Asia 101 C 4
Pera Head, Australia ... 115 G 2
Perak (river), Straits Settlements ... 105 N 14
Perak (state), Straits Settlements, '91, 214,254 ... 105 N 14
Perakhora, Greece, '89, 1,394.. 99 G 4
Perambalur, British India .... 105 G 14
Peranga Mountain, Russia .... 101 K 1
Perarolo, Italy ... 93 M 2
Perarolo, Italy (on travel map) 74 L 5
Perasto, Austria ... 89 K 9
Perbaben, Cape, Sumatra .... 116 B 4
Percé, Quebec, '91, 1,800 .... 61 H 3
Perchtoldsdorf, Austria .... 90 N 7
Percy, France ... 80 D 4
Perd, Nord (point), Germany .. 85 D 18
Perdiñano, Italy ... 94 S 14
Perdika, Greece ... 99 H 5
Perdu, Mont (Mt.), Spain .... 83 M 2
Perecsény, Hungary ... 89 O 3
Perehiñsko, Austria, '90, 5,243. 89 Q 3
Pereiaslaf, Russia, est.13,196... 97 H 6
Pereira, Punta (point), Uruguay 72 F 12
Perekop, Russia, est.4,801 .... 97 J 8
Perekop Gulf, Russia ... 97 J 9
Perelló, Spain, '87, 5,018 ..... 83 N 4
Peremul Par Reef, British India ... 105 D 14
Peremyshi, Russia, est.3,142 ... 97 L 4
Perene, Rio (river), Peru ... 70 B 6
Pereragno, Villanova, Italy .... 93 C 6
Pereschepino, Russia ... 97 K 7
Pereslavl, Russia, est.8,642 ... 97 M 3
Pereyra, Argentina ... 72 F 13
Pereyra, Arroyo (rivulet), Uruguay ... 72 H 12
Perez, Porto, Bolivia ... 70 D 7
Perforated Island, Siam ... 106 C 10
Perga, Ruins of, Turkey in Asia ... 101 D 4
Pergamino, Argentina, '90, a7,500 ... 72 E 10
Pergamus, Turkey in Asia (see Bergama) ... 101 B 3
Perge (ruins), Turkey in Asia (see Perga) ... 101 D 4
Pergine, Austria ... 90 C 11
Pergola, Italy, '81, town, 2,686; commune, 9,120 ... 93 N 7
Perguba, Russia ... 96 F 3
Peri (river), Turkey in Asia ... 101 H 3
Peribonka River, Quebec ... 61 D 3
Périers, France ... 80 D 3
Périgny, France ... 82 H 3
Périgord (old province), France 80 B 2
Périgueux, France, '96, 31,313. 81 F 7
Périgueux, France (on travel map) ... 74 E 6
Perija, Sierra de (Mts.), Colombia ... 70 C 2
Perim Dagh (Mts.), Turkey in Europe ... 98 F 7
Perim Island (British), Arabia, '91, 41,910 ... 102 J 10
Peringo Lake, Russia ... 96 F 2
Perinthus, Turkey in Europe (see Eski Eregli) ... 98 L 8
Peristeri (island), Greece (see Sarakinon) ... 99 J 2
Peristeri Mountain, Greece .... 99 D 1
Perithia, Greece, '89, 744 ..... 99 A 1
Perivale, England ... 75 L 13
Periyakulam, British India, '91, 16,363 ... 105 F 14
Perjámos, Hungary ... 89 N 5
Perkins, Quebec ... 61 C 7
Perković, Austria ... 89 H 8
Perl, Germany ... 86 O 3
Perla, Mexico ... 65 J 5
Perleberg, Germany, '95, 8,180. 85 F 14
Perm, Russia, '90, est.39,750.. 96 L 4
Perm (government), Russia '97, 3,002,655 ... 96 L 4
Pernambuco, Brazil, '92, est.190,000 ... 71 L 5
Pernambuco (state), Brazil, '94, est.1,254,159 ... 71 K 5
Pernamo Hill, Australia ..... 115 D 5
Pernatty Lagoon (lake), Australia ... 115 F 6
Pernau, Russia, est.13,529 .... 97 E 2
Pernau (river), Russia ... 97 E 2
Pernegg (Lower Austria), Austria ... 90 L 6
Pernegg (Styria), Austria .... 90 L 9
Pernes, France ... 81 F 10
Pernigel, Russia ... 97 D 3
Pérols, France ... 81 D 11
Peron, Mount, Australia ..... 115 A 6
Peron Islands, Australia ..... 115 D 2
Péronne, France, '91, 4,746 ... 82 G 1
Péronne, France (on travel map) ... 74 F 4
Peron Peninsula, Australia ... 115 A 5
Péronville, France ... 82 D 4
Perosa, Italy, '81, 706 ..... 93 B 5
Perote, Mexico ... 65 J 4
Perute, Cofre de (Mt.), Mexico.. 65 J 4
Peru (republic), South America (see Peru) ... 70 C 6
Pérouse, Strait, La, Asia..... 100 R 4
Pérouse, La, Australia, a120... 115 J 3
Perovsk, Central Asia, est.5,280 ... 100 J 4
Perpignan, France, '96, 35,088. 81 J 10
Perpignan, France (on travel map) ... 74 F 7
Perran Bay, England (see Liger Bay) ... 75 B 13
Perray, Le, France ... 82 D 3
Perregaux, Algeria, '91, 2,132. 111 G 2
Perrero, Italy ... 93 B 5
Perreux, France ... 81 K 6
Perrot, Island, Quebec ..... 61 G 8
Perry, England ... 77 F 1
Perry, New Zealand ... 117 G 10
Perry, Port, Ontario, '91, 1,698. 60 G 3
Persante (river), Germany .... 87 D 22
Persati Mountains, Russia ... 101 K 2
Perse (country), Asia (see Persia) ... 100 H 5
Persenbeug, Austria ... 90 K 7
Persepolis, Ruins of, Persia... 103 E 6
Pershore, England, '91, 24,000.. 75 H 9
Persia (country), Asia, a9,000,000 ... 100 H 5
Persia (large scale map of) ... 103
Persian Gulf, Asia ... 100 H 6
Persien (country), Asia (see Persia) ... 100 H 5
Persik Fort, British India .... 105 P 9
Persil, Port au, Quebec ..... 61 P 3
Pertabgurh, British India (see Partabgarh) ... 104 E 8
Perteg, Turkey in Asia, a1,500 101 H 3
Pertenhall, England ... 77 F 1
Perth, Australia, '95, est.19,533 115 B 6
Perth, New Brunswick ... 62 B 3
Perth (county), Ontario, '91, 46,311 ... 60 D 4
Perth (county), Scotland, '91, 126,184 ... 78 H 6
Perth (town), Scotland, '91, 29,919 ... 78 J 7
Pertisan, Austria ... 90 D 9
Pertuis, France, '91, 4,927 .... 81 G 11
Pertuis, France (on travel map) 74 G 7
Pertuis Breton (strait), France. 80 D 6
Pertuso, Monte (Mt.), Italy .... 94 U 9
Peru (island), Gilbert Islands.. 117 N 6
Peru (republic), South America, a3,000,000 ... 69 E 6
Peru, South America (large scale map of) ... 70
Peruassú, Rio (river), Brazil .. 71 J 7
Perubashkoe, Russia ... 97 H 8
Peru Current, Pacific Ocean ... 1 O 11
Perugia, Italy, '81, 17,395; '95, commune, est.57,300 ... 94 M 8

Perugia (province), Italy, '81, 572,020; '95, est.604,987 ..... 93 M 8
Perugia, Lake of, Italy (see Lake Trasimeno) ..... 94 M 8
Perusia, Italy (see Perugia) .. 94 M 8
Perusia (province), Italy (see Perugia) ..... 93 M 8
Peruwelz, Belgium, '90, 8,272 . 84 B 8
Pervenchères, France ..... 82 A 4
Pervichlo (island), Austria .... 89 F 7
Perwez, Belgium, '90, 2,185 ... 84 E 7
Perwilten, Germany ..... 87 C 31
Pery, Switzerland, '88, 436.... 91 D 3
Pes (river), Russia ..... 97 K 2
Pesa (river), Italy ..... 93 K 7
Pesaro, Italy, '81, town, 12,547; commune, 20,909; '95, commune, est.25,400 ..... 93 N 7
Pesaro, Italy (on travel map).. 74 L 7
Pesaro e Urbino (province), Italy, '81, 223,043; '95, est. 237,658 ..... 93 N 7
Pescaderos, Punta (point), Peru 70 C 7
Pescado, Arroyo (rivulet), Argentina ..... 72 G 13
Pescadores (islands), Marshall Islands (see Rongelab) ..... 117 K 2
Pescadores Channel, Japan .... 108 K 7
Pescadores Islands, Japan .... 108 K 7
Pescadores Islands, Peru ..... 70 B 6
Pescara, Italy, '81, 2,612 ..... 94 Q 10
Pescara (river), Italy ..... 94 Q 10
Pescasseroli, Italy ..... 94 P 11
Peschanoe, Siberia ..... 100 O 1
Peschiera, Italy, '81, 1,653 .... 93 J 4
Peschiera, Italy (on travel map) 74 K 6
Pescia, Italy, '81, town, 6,001; commune, 11,863 ..... 93 J 7
Pescina, Italy, '81, 4,455 ..... 94 P 10
Pescocostanzo, Italy ..... 94 Q 11
Pescolamazza, Italy, '81, 2,392. 94 R 12
Peseopagano, Italy, '81, 3,740.. 94 S 13
Pesha, Russia ..... 96 J 2
Peshawar (and cantonment), British India, '91, 84,191 .... 104 C 3
Peshawur, British India (see Peshawar) ..... 104 C 3
Pesh-kaleh, Persia ..... 103 G 2
Peshtchera, Eastern Rumelia . 98 G 6
Pesio (river), Italy ..... 93 C 6
Pesmes, France ..... 82 M 6
Pespire, Honduras ..... 66 H 6
Pesqueira, Mexico ..... 64 C 3
Pesqueira, Mexico ..... 64 D 3
Pesqueria, Santo Domingo ..... 68 D 7
Pessac, France ..... 81 E 8
Pessem, Brazil ..... 71 K 4
Pessi, Africa ..... 111 G 8
Pessi (tribe), Liberia ..... 111 D 9
Pest (part of Budapest), Hungary ..... 89 P 8
Pestel, Haiti, a6,000 ..... 68 A 6
Pesth (capital), Hungary (see Budapest) ..... 89 L 4
Pesto, Italy ..... 94 R 14
Pestovo, Russia ..... 97 K 2
Pest-Pilis-Solt Kis-Kún (comitat), Hungary, '90, 684,293 .. 89 L 5
Peta, Greece, '89, 1,364 ..... 99 D 2
Petala (island), Greece ..... 99 C 4
Petali, Gulf of, Greece ..... 99 K 4
Petali (island), Greece ..... 99 K 5
Petalida (island), Crete ..... 99 D 8
Petalida, Cape, Greece ..... 99 M 7
Petalidi, Greece, '89, 1,016 .... 99 E 7
Pet and Jackman (explorers), 1586, Arctic Region ..... 3 K 1
Petare, Venezuela ..... 70 D 1
Petatillos Banks, Cuba ..... 68 C 2
Petatlan, Mexico ..... 65 F 6
Petch, Turkey in Europe (see Ipek) ..... 98 C 6
Petchaburi, Siam ..... 106 E 8
Petchaburi (river), Siam ..... 106 D 8
Petchili, Gulf of, China (see Pechi li) ..... 107 K 3
Petchili, Strait of, China (see Pechi-li) ..... 107 K 3
Petchili (province), China (see Chi-li) ..... 107 K 2
Petchora (river), Russia (see Pechora) ..... 96 K 2
Petchova, Turkey in Europe ... 98 F 7
Petebok, Africa ..... 111 C 7
Petegrek, Turkey in Asia ..... 101 J 2
Peten, Lake, Guatemala ..... 66 E 2
Petén (department), Guatemala, '93, 6,752 ..... 66 E 3
Peterborough, England, '91, 25,172 ..... 76 M 7
Peterborough, England (on travel map) ..... 74 D 2
Peterborough, Ontario, '91, 9,717 60 G 3
Peterborough (county), Ontario, '91, 37,728 ..... 60 G 3
Peter Botte (Mt.), Australia... 115 H 3
Peterhead (town), Scotland, '91, 12,226 ..... 78 N 5
Peterhof, Russia, est.9,516 .... 97 G 2
Peter Island, Antarctic Region. 2 G 8
Peter Island, West Indies ..... 68 L 1
Peterlingen, Switzerland (see Payerne) ..... 91 C 4
Petermann, Cape, Arctic Region 3 K 2
Petermann, Mount, Greenland. 3 K 7
Petermann Fjord, Greenland .. 3 B 7
Petermann Land, Arctic Region 3 J 3
Petermann Range, Australia . 115 D 5
Petersburg, Australia, a2,000.. 115 F 6
Petersburg, Ontario ..... 60 E 4
Petersburg, Russia (see Saint Petersburg) ..... 97 H 2
Petersdorf, Germany ..... 87 L 22
Petersdorf, Germany (on travel map) ..... 74 M 3
Petersfield (parish), England, '91, 2,002 ..... 75 K 11
Petershagen, Germany, '95, 1,920 ..... 85 H 8
Petersham, Australia est.10,360 ..... 115 H 2
Petersham (suburb of London), England ..... 75 L 14
Petershausen, Germany ..... 86 Q 14
Petersville, New Brunswick .... 62 C 4
Peterswald, Austria ..... 90 H 2
Peter the Great Bay, Siberia . 107 N 2
Pétervárad, Hungary (see Peterwardein) ..... 89 M 6
Pétervásár, Hungary ..... 89 M 3
Peterwardein, Hungary, '90, 3,603 ..... 89 M 6
Peterzell, Germany ..... 86 Q 7
Petewawa, Ontario ..... 60 H 2
Petham, England ..... 77 M 6
Petherton, South, England .... 75 G 12
Petilla, Spain ..... 83 M 2
Petimskoe, Siberia ..... 100 L 1
Petingen, Luxemburg ..... 84 G 9
Pétionville, Haiti a15,000 ..... 68 C 6
Petitcodiac, New Brunswick ... 62 D 4
Petit-Couronne, France ..... 82 B 2
Petite de Grat, Nova Scotia, a700 ..... 62 J 4
Petite Rivière Bridge, Nova Scotia ..... 62 E 5
Petite Sauldre (river), France . 82 E 6
Petite Terre, West Indies ..... 67 P 6
Petit Goâve, Haiti, a25,000 .... 68 B 7
Petit Morin (river), France .... 82 H 3
Petit Passage, Nova Scotia .... 62 C 5
Petit Rhône (river), France .... 81 D 11
Petit Roche, New Brunswick . 62 D 2
Petit Saint Bernard, Col du (pass), France ..... 81 N 7
Petit Trou de Nippes, Haiti .... 68 B 6
Petkus, Germany ..... 85 J 17
Petlad, British India, '91, 15,528 ..... 104 D 8
Peto, Mexico ..... 64 P 7
Petone, New Zealand, '91, 2,178 ..... 117 E 6
Petorca, Chile, '85, 1,957 ..... 72 C 10
Petorca, Rio (river), Chile .... 72 H 13
Petra (ruins), Turkey in Asia . 102 F 2
Petralla, Italy, '81, 5,244 ..... 94 L 13
Petre, Bulgaria ..... 98 K 5
Petre, Point, Ontario ..... 60 H 4
Petrella, Italy ..... 94 O 10
Petreto-et-Bicchisano, France.. 81 M 12
Petriæs, Porto (port), Greece . 99 K 4
Petrikau (government), Russia (see Piotrkow) ..... 97 B 6
Petrikof, Russia ..... 97 G 5
Petrilla, Hungary ..... 89 P 6
Petrinja, Hungary, '90, 4,691 .. 89 H 6
Petritch, Turkey in Europe, a7,500 ..... 98 F 7
Petrokhori, Greece, '89, 432 ... 99 E 3
Petroleum Zone, Peru ..... 70 A 4
Petrolia, Ontario, '91, 4,357 .... 60 C 5
Petrolia Junction, Ontario .... 60 C 5
Petropaulovsk, Russia ..... 96 L 5
Petropaulovski, Siberia (see Petropavlovskii) ..... 100 T 3
Petropavlovka, Russia ..... 97 L 7
Petropavlovsk, Central Asia, '89, est.16,794 ..... 100 J 3
Petropavlovsk, Siberia (see Petropavlovskii) ..... 100 T 3
Petropavlovskii, Siberia, a500.. 100 S 3
Petropavlovskoi, Russia ..... 97 L 1
Petropavlskii, Russia ..... 96 M 3
Petropolis, Brazil, a5,000 ..... 71 J 8
Petropolis, Nova, Brazil ..... 72 G 9
Petros, Hagios (Arcadia), Greece, '89, 3,347 ..... 99 G 6
Petros, Hagios (Boeotia and Attica), Greece ..... 99 P 2
Petros, Haglos (Santa Maura), Greece, '89, 1,124 ..... 99 B 3
Petrosani, Rumania ..... 98 H 5
Petrosény, Hungary ..... 89 P 6
Petrovácz, Hungary, '90, 7,857. 89 L 6
Petrovatz, Servia ..... 98 D 4
Petrovka, Russia ..... 97 K 7
Petrovo, Russia ..... 97 J 7
Petrovoe, Bosnia ..... 89 H 7
Petrovoselo, Hungary ..... 89 G 7
Petrovsk (Daghestan), Russia, est.3,469 ..... 96 J 7
Petrovsk (Saratof), Russia, est. 16,385 ..... 96 H 5
Petrovsk (Yaroslaf), Russia ... 96 G 4
Petrovska, Siberia ..... 107 N 1
Petrovskie, Russia ..... 97 H 6
Petrozavodsk, Russia, est.10,920 ..... 96 G 3
Petrusville, Cape Colony ..... 113 G 6
Petschau, Austria ..... 90 P 3
Petsh, Turkey in Europe (see Ipek) ..... 98 C 6
Pettau, Austria, '90, 3,924 .... 90 M 11
Pettaugh, England ..... 77 M 2
Petterill, River, England ..... 76 G 3
Pettigoe, Ireland ..... 79 F 2
Pe-tunn-lintsu, Manchuria .... 107 M 1
Petworth, England ..... 75 L 12
Petzal, Guatemala ..... 66 D 4
Peuce Mountain, Mauritius ... 109 M 7
Peung Kia, Siam ..... 106 E 6
Peute, Germany ..... 87 M 32
Peuthy, Belgium, '90, 843 .... 84 C 3
Pevahtullah, British India .... 104 N 4
Pevensey, England ..... 75 N 12
Peverell, England ..... 75 F 12
Pewsey, England ..... 75 J 11
Peyrac Minervois, France ..... 81 H 9
Peyrehorade, France ..... 81 D 9
Peyrelean, France ..... 81 J 8
Peyrolles, France ..... 81 G 11
Peyruis, France ..... 81 L 8
Peyster Island, De, Ellice Islands (see Nukufetau) ..... 117 P 4
Peyton, Mount, Newfoundland.. 62 J 5
Peza (river), Russia ..... 96 J 2
Pézenas, France, '91, 6,720 .... 81 C 11
Pezo da Régoa, Portugal ..... 83 E 3
Pezoo, British India ..... 104 C 3
Pezou, France ..... 82 C 5
Pfäfers, Switzerland (see Pfefferstein) ..... 91 L 4
Pfaffenhausen, Germany ..... 86 Q 11
Pfaffenhofen, Germany ..... 86 P 13
Pfäffikon, Switzerland, '88, 890 91 J 2
Pfäffikon See (lake), Switzerland ..... 91 J 2
Pfaffnau, Switzerland, '88, 484 91 F 3
Pfalzburg, Germany, '90, 4,414. 86 P 5
Pfarrkirchen, Germany ..... 86 Q 16
Pfeffenhausen, Germany ..... 86 P 14
Pfeffers, Switzerland (see Pfefferstein) ..... 91 L 4
Pfefferstein, Switzerland ..... 91 L 4
Pfelders, Austria ..... 90 R 10
Pferdmund, Switzerland, (see Vernues) ..... 91 E 3
Pfirt, Germany ..... 86 S 5
Pförten, Germany, '95, 869 .... 85 J 20
Pforzheim, Germany, '95, 33,345 ..... 86 P 8
Pfraumberg, Austria ..... 90 F 4
Pfreimd, Germany ..... 86 O 15
Pfronten, Germany ..... 86 R 12
Pfullendorf, Germany ..... 86 R 9
Pfullingen, Germany, '90, 5,582 86 Q 9
Pfunds, Austria ..... 90 B 10
Pfungen, Switzerland, '88, 487. 91 H 2
Pfyn, Switzerland, '88, 579 .... 91 J 2
Phaga Mountain, Greece ..... 99 H 4
Phai, Siam ..... 106 D 8
Phaiarvi Lake, Russia ..... 97 C 1
Pha-ju, Korea ..... 108 C 5
Phaleron, Porto (port), Greece . 99 N 3
Phaleron Bay, Greece ..... 99 N 3
Phalerum, Greece ..... 99 J 5
Phalsund, British India ..... 104 C 6
Phaltan, British India, '91, 10,564 ..... 105 E 11
Phan, French Indo-China ..... 106 G 3
Phan, Siam ..... 106 D 8
Phanari, Greece, '89, 2,032 .... 99 E 2
Phanari, Kato, Greece, '89, 626 99 H 5
Phanari, Porto, Greece ..... 99 N 3
Phanari, Cape, Turkey in Asia.. 99 O 5
Phang-ke-chuang, China ..... 107 M 6
Phan-shan, Mount, China ..... 107 N 6
Pharaklo, Greece, '89, 457 .... 99 H 7
Pharsalos, Greece (see Fersala) 99 F 2
Phasis (river), Russia (see Rion) 101 J 1
Phat, Siam ..... 106 D 8
Phatnitic, Mouth, Egypt (see Damietta Mouth) ..... 110 U 2
Phatodi, British India, '91, 10,497 ..... 104 D 6
Pheasant Forks, Canada ..... 63 L 4
Phelpston, Ontario ..... 60 F 3
Phengari (Mt.), Turkey in Europe ..... 98 H 8
Phenicia (region), Turkey in Asia (see Phœnicia) ..... 101 F 6
Phigalia (ruins), Greece ..... 99 E 6
Philadelphia, Turkey in Asia (see Alasher) ..... 101 C 3
Philaur, British India ..... 104 F 4
Philerimo, Turkey in Asia .... 101 B 4
Philiatäs, Turkey in Europe, 3,000 ..... 98 C 9
Philiatra, Greece, '89, 8,973... 99 E 6
Philip, River, New Guinea (British) ..... 116 H 2
Philiphaugh, Scotland ..... 78 K 8
Philip Island, Low Archipelago (see Makemo) ..... 117 M 8
Philippeville, Algeria, '91, 15,950 ..... 111 H 1
Philippeville, Belgium, '90, 1,377 ..... 84 D 8
Philippi, Turkey in Europe .... 98 G 7
Philippiada, Turkey in Europe 98 C 9
Philippine Islands (Spanish), Oceanica, '97, a7,000,000 .... 114 D 3
Philippine Islands (Spanish, large scale map of) 116
Philippolis, Orange Free State, '90, 672 ..... 113 G 6
Philippolis (district), Orange Free State ..... 113 G 6
Philippopolis (capital), Eastern Rumelia, '93, est.36,033 ..... 98 G 6
Philippos, Haglos, (cape), Greece ..... 99 L 3
Philippsburg, Germany ..... 86 O 8
Philipsburg, East, Quebec, '91, 230 ..... 61 H 8
Philipsburg (Dutch), West Indies ..... 67 O 6
Philipstown, Cape Colony, '91, 793 ..... 113 G 6
Phillipstown, Ireland, '91, 836. 79 G 5
Phillip, Port, Australia ..... 115 G 7
Phillipi, Lake, Australia .... 115 F 4
Phillips, Mount, Australia .... 115 B 4
Phillips, Port, Australia ..... 115 G 7
Phillipson, Lake, Australia ... 115 F 5
Phillipstown (district), Cape Colony, '91, 6,846 ..... 113 G 6
Philotion, Greece, '89, 1,570 ... 99 N 6
Philpot, Island, Arctic Region . 3 H 8
Philpot Island, Canada ..... 59 P 2
Phing-ku, China ..... 107 N 6
Phinikia, Crete ..... 99 C 8
Phipps Island, Spitzbergen .... 3 O 8
Phiskardo, Greece ..... 99 B 4
Phlegraean Plain, Italy ..... 94 S 9
Phleva (island), Greece ..... 99 J 5
Phloka, Greece ..... 99 G 7
Phlomikhori, Greece ..... 99 F 7
Phocis (province), Greece (see Phthiotis and Phocis) ..... 99 F 3
Phodeles, Crete ..... 99 D 8
Phœnicia (region), Turkey in Asia ..... 101 F 6
Phœnix Island, Oceanica ..... 114 L 5
Phœnix Islands, Oceanica .... 114 L 5
Phœnix Park, Ireland ..... 79 G 8
Phokia Nisia (island), Turkey in Asia ..... 99 O 7
Pholykandros, Greece, '89, 826. 99 M 7
Pholykandros (island), Greece . 99 L 7
Phong, Kwi, French Indo-China ..... 106 G 5
Phong (Anam), French Indo-China ..... 106 G 6
Phong (Cochin-China), French Indo-China ..... 106 G 10
Phonia, Greece ..... 99 F 5
Phonia Lake, Greece ..... 99 F 5
Phratong, Koh (island), Siam 106 C 10
Phre, Mong, Siam ..... 106 E 3
Phthiotis and Phocis (province), Greece, '89, 136,470 ..... 99 F 3
Phtini Island, Greece ..... 99 N 8
Phu-lloa, French Indo-China .. 106 J 8
Phu Kat, French Indo-China .. 106 J 7
Phukha, Mong, French Indo-China ..... 106 E 4
Phuktal Gonpa, British India.. 104 F 3
Phu Kwak Island, French Indo-China ..... 106 F 9
Phuljhar, British India ..... 105 J 9
Phu Loc, French Indo-China .. 106 H 6
Phung-chon, Korea ..... 108 B 4
Phung-dok, Korea ..... 108 C 5
Pharna, Greece, '89, 1,250 ..... 99 E 2
Phyle (ruins), Greece ..... 99 J 4
Pbyong-yang, Korea, a75,000.. 108 B 4
Pia, Cerro (Mt.), Nicaragua ... 66 K 6
Piaf Lake, Russia ..... 96 F 2
Piacenza, Italy, '81, 34,987; '95, est.37,200 ..... 93 G 4
Piacenza, Italy (on travel map) 74 J 6
Piacenza (province), Italy, '81, 226,717; '95, est.229,713 ..... 93 G 5
Piacoa, Venezuela ..... 70 E 2
Piada, Greece, '89, 1,183 ..... 99 H 5
Piadena, Italy ..... 93 H 4
Pialba, Australia, '91, 118 ... 115 J 5
Piali, Greece, '89, 601 ..... 99 F 6
Pialitsa, Russia ..... 96 H 2
Piana, France ..... 81 L 11
Piana, Greece, '89, 625 ..... 99 F 5
Piana de Greci, Italy, '81, 8,847 94 J 13
Pianco, Brazil ..... 71 K 5
Pianella, Italy, '81, 2,006 .... 94 P 10
Pianello, Italy ..... 93 F 5
Pianezza, Italy ..... 93 C 4
Piano, Italy ..... 94 T 10
Pianosa, Isola (island), Italy.. 94 H 9
Pia Pajara, Peña (Mt.), Spain. 83 E 2
Piapocos (Indian tribe), Colombia ..... 70 C 3
Piaroas (Indian tribe), Venezuela ..... 70 D 2
Piasina River, Arctic Region.. 3 J 1
Piassabossû, Brazil ..... 71 K 6
Piatigori, Russia ..... 97 G 7
Piatigorsk, Russia (see Pyatigorsk) ..... 96 H 7
Piatt Strait, Japan ..... 108 P 2
Piatra (Little Wallachia), Rumania ..... 98 G 4
Piatra (Moldavia), Rumania, a22,000 ..... 98 J 2
Piatra Alba, Hungary ..... 98 F 3
Piauhi (river), Brazil (see Piauhý) ..... 71 J 5
Piauhý, Serra do (Mts.), Brazil 71 J 5
Piauhý (river), Brazil ..... 71 J 5
Piauhý (state), Brazil, '94, est. 300,000 ..... 71 J 5
Piave (river), Italy ..... 93 M 3
Piaxtla, Mexico ..... 64 F 6
Piazza Armerina, Italy, '81, 17,038 ..... 94 L 14
Piazzo al Serchio, Italy ..... 93 H 6
Piazzo Brembana, Italy ..... 93 G 3
Pib, Persia ..... 103 J 7
Pica, Chile, '85, 1,160 ..... 70 D 8
Pican Lenvu, Rio (river), Argentina ..... 72 D 11
Picardie (old province), France (see Picardy) ..... 80 B 1
Picardy (old Province), France. 80 B 1
Pic Carlitte (Mt.), France..... 83 P 2
Piccola, Bocca (strait), Italy.. 94 T 10
Pic del Aljibe (Mt.), Spain.... 83 G 8
Pic de Montagut (Mt.), Spain.. 83 O 3
Pic de Néthou (Mt.), France... 81 F 10
Pic de Néthou (Mt.), Spain.... 83 N 2

Pic de Néthou (Mt.), Spain (on travel map) ..... 74 E 7
Pic du Midi de Bagnères (Mt.), France (see Pic du Midi de Bigorre) ..... 81 F 10
Pic du Midi de Bigorre (Mt.), France ..... 81 F 10
Pic du Midi d' Ossau, France.. 81 E 10
Pic du Siguier (Mt.), France.. 81 G 10
Pic du Vignemale (Mt.), Spain 83 N 2
Picerno, Italy ..... 94 T 13
Pichaban, Siam ..... 106 E 6
Pichai, Siam ..... 106 E 6
Pichan, Chinese Empire..... 107 E 2
Pichileuo, Chile ..... 72 C 10
Pichincha (province), Ecuador, '89, est.205,000 ..... 70 B 4
Pichincha (volcano), Ecuador... 70 B 3
Pichl, Austria ..... 90 H 9
Pichucalco, Mexico ..... 64 M 9
Pickering, England, '91, 3,676.. 76 L 4
Pickering, Ontario ..... 60 G 4
Pickering Peak, Fiji..... 117 A 3
Pickerings, England ..... 76 Q 2
Pickersgill Islands, South America ..... 69 N 14
Picnic Bay, China ..... 107 D 7
Pico, Fort, Brazil ..... 71 K 3
Pico (Mt.), Brazil ..... 71 J 7
Pico, Italy ..... 94 P 12
Pico (Island), Portugal ..... 83 C 8
Pico Blanco (Mt.), Costa Rica. 66 N 10
Pic Occjon (Mt.), Spain..... 83 J 3
Pico da Antonia (Mt.), Cape Verde Islands ..... 109 C 2
Pico de Itambe (Mt.), Brazil.. 71 J 7
Pico de la Almenara (Mt.), Spain 83 L 3
Pico de la Cruz (Mt.), Spain.... 83 M 8
Pico del Pozo de los Nieves (Mt.), Spain ..... 83 N 8
Pico de Peñalara (Mt.), Spain.. 83 J 4
Pico de Teyde (volcano), Spain. 83 M 8
Pico de Turquino (Mt.), Cuba.. 68 J 5
Pico de Urbion (Mt.), Spain... 83 K 2
Pico d' Itatiaia (Mt.), Brazil.. 71 H 8
Picola, Nicaragua ..... 66 J 7
Pico Marão (Mt.), Portugal... 83 E 3
Pico Rovalo (Mt.), Costa Rica.. 66 N 11
Pico Ruivo (Mt.), Portugal.... 83 O 7
Picos, Brazil ..... 71 J 5
Picos de Aroche (Mt.), Portugal 83 E 6
Picos de Europa (Mts.), Spain.. 83 H 1
Picota (Mt.), Portugal ..... 83 D 7
Picquigny, France ..... 82 E 1
Pic Ranera (Mt.), Spain..... 83 L 5
Picton, New Zealand, '91, 788; '96, a900 ..... 117 E 6
Picton, Ontario, '91, 3,287..... 60 H 4
Picton Castle, Wales..... 75 C 10
Picton, Nova Scotia, '91, 2,999. 62 G 4
Picton (county), Nova Scotia, '91, 34,541 ..... 62 G 4
Pictou Harbor, Nova Scotia.... 62 G 4
Pictou Island, Nova Scotia .... 62 G 4
Picton Landing (place), Nova Scotia ..... 62 G 4
Piddington (Buckingham), England ..... 77 C 3
Piddington (Northampton), England ..... 77 D 2
Pidinga, Australia ..... 115 E 6
Pieczenia, Germany ..... 87 G 28
Piedad, Mexico ..... 65 B 7
Piedad, La, Mexico, '94, 15,123 65 D 3
Piedad, La (distrito), Mexico, '94, 77,698 ..... 65 D 3
Piedad Cabadas, Mexico (see La Piedad) ..... 65 D 3
Piedecuesta, Colombia ..... 70 C 2
Piedimonte d' Alife, Italy, '81, 5,935 ..... 94 Q 12
Piedmont (compartimento), Italy, '81, 3,070,259; '95, est.3,325,-733 ..... 93 C 5
Piedmont, Quebec, a2,300..... 61 F 7
Piedmont Valley, Nova Scotia.. 62 G 4
Piedra, Cayo (island), Cuba.... 68 G 4
Piedra, Nicaragua ..... 66 L 8
Piedralmena, Spain ..... 83 H 5
Piedra Gorda (distrito), Mexico, '94, 12,563 ..... 65 E 3
Piedrahita, Spain ..... 83 G 4
Piedras, Las, Argentina ..... 72 E 9
Piedras, Punta (point), Argentina ..... 72 F 11
Piedras, Las, Cuba ..... 68 G 3
Piedras, Cayo (island), Cuba.. 68 E 3
Piedras, Punta (point), Cuba... 68 C 3
Piedras, Punta de (point), Cuba 68 B 2
Piedras, Punta de (point, Tuxtlas, Veracruz), Mexico ..... 65 L 5
Piedras, Punta de (point), Tuxpan, Veracruz), Mexico..... 65 J 3
Piedras, Uruguay ..... 72 H 13
Piedro, Nicaragua ..... 66 E 9
Piedach (river), Austria ..... 90 K 7
Piedburg, Germany ..... 87 E 23
Piedis, Russia ..... 96 F 3
Piedis Lake, Russia ..... 96 E 3
Pieman River, Australia ..... 115 K 6
Piemonte (compartimento), Italy (see Piedmont) ..... 93 C 5
Pieng-an, China (see Ping Yang) ..... 107 J 3
Pieng-an, Korea (see Phyong yang) ..... 108 B 4
Pienza, Italy, '81, 1,004 ..... 94 L 8
Pieretto, Batteria, Italy ..... 92 M 1
Piero, Campo San Italy, '81, 1,069 ..... 93 M 3
Pierre, France ..... 80 L 6
Pierre, Point la, Haiti ..... 68 B 6
Pierre, Rivière à, Quebec..... 61 K 4
Pierre Bay, Great, Haiti ..... 68 B 6
Pierre-Buffière, France ..... 81 G 7
Pierre-Écrue, France ..... 82 J 6
Pierrefeu, France ..... 81 H 12
Pierrefitte. (Meuse), France... 82 L 3
Pierrefitte (Vosges), France ... 82 N 4
Pierre-fitte-Nestalas, France... 74 E 7
Pierrefonds, France ..... 82 G 2
Pierrefontaine, France ..... 80 M 5
Pierrefort, France ..... 81 H 8
Pierre Pertuis (passage), Switzerland ..... 91 D 3
Pierrepont, France ..... 82 M 2
Pierre's House, La, Canada .... 59 C 3
Pierre Spring, Australia..... 115 C 5
Pierreville, Quebec, '91, 1,297.. 61 J 6
Piesberg, Germany ..... 85 H 7
Pieter Botte (Mt.), Mauritius.. 109 M 7
Pieterlen, Switzerland, '88, 770 91 E 3
Pietermaritzburg, Natal, '91, 12,317 ..... 113 J 5
Pietersburg, South African Republic ..... 113 J 2
Pietra, Point, Nicaragua ..... 66 C 8
Pietra di Verde, France ..... 81 M 11
Pietragalla, Italy, '81, 6,293... 94 T 13
Pietralata, Castel, Italy ..... 92 E 10
Pietra Ligure, Italy ..... 93 D 6
Pietramelara, Italy ..... 94 Q 12
Pietraperzia, Italy, '81, 10,836.. 94 L 14
Pietrasanta, Italy, '81, 3,951.. 93 H 7
Piet Retief, South African Republic ..... 113 K 4
Piet Retief (district), South African Republic ..... 113 K 4
Pietro, Castel San, Italy, '81, 2,913 ..... 93 K 6
Pietrosu (Mt.), Hungary ..... 89 Q 4
Pietrosul (Mt.), Hungary ..... 89 R 4
Pieux, Les, France .....80 D 3
Pieve, Citta della, Italy, '81, 2,258 ..... 94 M 9
Pieve del Cairo, Italy ..... 93 E 4
Pieve di Cadore, Italy, '81, 664 93 M 2
Pieve di Teco, Italy ..... 93 C 6
Pievepelago, Italy ..... 93 J 6
Pieve San Stefano, Italy ..... 93 M 7
Pigeon Cays, Central America.. 66 M 4
Pigeon Hill, New Zealand ... 117 H 9
Pigeon Lake, Canada ..... 63 H 3
Pigeon Mount, British Columbia ..... 63 H 4
Piginto, Rio (river), Mexico... 65 A 3
Pig Island, Ireland ..... 79 B 3
Pignans, France ..... 81 H 12
Pignataro, Italy ..... 94 Q 12
Pignerol, Italy (see Pinerolo).. 93 B 5
Pignon, Haiti ..... 68 C 6
Pignetberg Road, Cape Colony.. 113 D 7
Pihtipodas, Russia ..... 96 E 3
Pija Mountains, Honduras..... 66 H 4
Pijavaille, Nicaragua ..... 66 F 9
Pike Bay (place), Ontario .... 60 D 3
Pikela (island), Oceanica ..... 114 F 4
Pike Lake (Athabasca), Canada 63 J 2
Pike Lake (Keewatin), Canada 63 N 3
Pikelot (Island), Oceanica..... 114 F 4
Pike River, Canada ..... 63 M 3
Pikerni, Greece, '89, 732 ..... 99 F 5
Pikinskaia, Russia ..... 96 H 3
Pikof, Russia ..... 97 G 7
Pikonda, Africa ..... 112 L 10
Pila, Germany (see Schneidemühl) ..... 87 F 24
Pila, Mexico ..... 65 F 1
Pilah, Kwala, Straits Settlements ..... 105 N 15
Pilan, Japan ..... 108 L 8
Pilands Berg (Mt.), South African Republic ..... 113 H 3
Pilão Arcado, Brazil ..... 71 J 6
Pilar, Argentina ..... 72 E 12
Pilar, Brazil ..... 71 K 5
Pilar, Mexico ..... 64 F 4
Pilar, Villa del, Paraguay, a7,-000 ..... 72 F 9
Pilatus, Mount, Switzerland... 91 G 4
Pilaya, Rio (river), Bolivia.... 70 E 8
Pilbarra, Australia ..... 115 B 4
Pilbarra Goldfield, Australia.. 115 B 4
Pilcomayo, Rio (river), Argentina ..... 72 E 8
Piles, Grandes, Quebec, a500.. 61 J 5
Piles Junction, Quebec ..... 61 J 6
Pilgram, Austria ..... 90 L 5
Pilgrim Islands, Quebec ..... 61 P 3
Pilibhit, British India, '91, 33,799 ..... 104 H 5
Pilica, Russia, est.4,982 ..... 97 B 6
Pilica (river), Russia ..... 97 C 6
Pilica (river), Russia (on travel map) ..... 74 P 3
Pililu Island, East India Is. ... 116 H 3
Pilis, Hungary ..... 89 L 4
Pillar, Cape, Chile ..... 72 C 14
Pillar Bay, Ascension ..... 109 C 7
Pillau, Germany, '95, 3,189.... 87 C 30
Pillau, Germany (on travel map) 74 O 1
Pillerton, England ..... 77 A 2
Pilling, England ..... 76 G 5
Pillkallen, Germany, '95, 3,406 87 C 36
Pillnitz, Germany ..... 86 K 18
Pillupönen, Germany ..... 87 C 36
Pilnikau, Austria ..... 90 M 2
Pilões, Cachoeira dos (rapids), Brazil ..... 71 H 5
Pilon du Roi (Mt.), France ... 81 G 12
Pilot Mound, Manitoba, a350... 63 M 4
Pilow (river), Germany ..... 87 F 23
Pilsen, Austria, '90, 50,221.... 90 G 4
Pilsen, Austria (on travel map) 74 L 4
Pilsting, Germany ..... 86 P 16
Pilton, Russia ..... 97 C 3
Pilzno, Austria ..... 89 N 2
Piment, Port-à-, Haiti ..... 68 A 7
Pimentel, Peru ..... 70 A 5
Piemonte, Italy ..... 94 T 10
Pimpalner, British India ..... 105 D 9
Pimpri, British India ..... 105 D 9
Pin, (Kwang-si) China ..... 107 H 6
Pin, (Kwan-tung), China ..... 107 K 3
Pin, (Shen-si), China ..... 107 H 4
Pin, France ..... 82 M 6
Pin, Le (Bouches-du-Rhône), France ..... 81 F 12
Pin, Le (Orne), France..... 82 A 4
Pin, French Indo-China ..... 106 H 6
Pin, Siam ..... 106 E 5
Pina, Island, Brazil ..... 71 H 4
Pina (river), Russia ..... 97 E 5
Pina, Spain ..... 83 M 3
Pinage, Lake, Ontario ..... 60 D 1
Pinaka, Turkey in Europe .... 98 F 8
Pinaki (island), Low Archipelago ..... 117 O 9
Pinalejovilla, Honduras ..... 66 G 4
Pinang Island, Straits Settlements (see Penang Island)... 105 M 14
Pinar del Rio, Cuba, '87, 29,497 68 B 2
Pinar del Rio (province), Cuba, est.182,204 ..... 68 B 2
Pinatillo, Punta (point), Cuba.. 68 A 2
Pin-au-Harar, Le, France ..... 82 A 3
Pinbright, England ..... 77 E 5
Pincher Creek (place), Canada.. 63 H 4
Pin-chuan, China ..... 107 G 5
Pinçon, France ..... 82 J 5
Pinczehely, Hungary ..... 89 K 5
Pinczow, Russia, est.6,839 .... 97 C 6
Pinda, Africa ..... 112 J 14
Pindare, Rio (river), Brazil.... 71 H 4
Pind Dadan Khan, British India, '91, 15,055 ..... 104 D 3
Pindi Bhatlan, British India .. 104 D 4
Pindi Gheb, British India ..... 104 D 3
Pindus Mountains, Greece ..... 99 D 2
Pine, Cape, Newfoundland .... 62 K 6
Pine Creek, Australia ..... 115 E 2
Pineda, Cuba ..... 68 B 2
Pineda, Alonzo de (explorer's route), North America ..... 4 N 11
Pinega, Russia, est.1,113..... 96 H 3
Pinega (river), Russia ..... 96 H 3
Pine Island Lake, Canada ..... 63 L 3
Pinekl, Turkey in Europe..... 98 K 7
Pine Lake, Canada ..... 63 K 3
Pinelles, France ..... 82 J 5
Pinemskoi, Russia ..... 96 G 3
Pine River, British Columbia.. 63 F 2
Pine River, Canada ..... 63 M 3
Pinero, Cayo (island), Porto Rico ..... 68 K 1
Pinerolo, Italy, '81, 12,003..... 93 B 5
Pinerolo, Italy (on travel map). 74 H 6
Pines, Isle of, Cuba ..... 68 B 3
Pines, Isle of, New Caledonia. 117 J 10
Pines Stralt, Canada ..... 63 K 2
Pinette, Prince Edward Island. 62 F 3
Piney, France ..... 82 J 4
Pinga, Kongo ..... 112 L 11
Pingan, Turkey in Asia..... 101 H 3
Pingelap (island), Oceanica.... 114 H 4
Pingelly, Australia ..... 115 B 6
Ping-liang, China, '96, a10,000 107 H 3
Ping-lo, China ..... 107 J 6
Ping-nan, China ..... 107 K 5
Pingon, Burma ..... 106 C 5
Ping-tsuan, China ..... 107 K 2
Ping-tu, China ..... 107 L 3
Pinguente, Austria ..... 90 H 13
Ping-yang (Che-kiangi, China.. 107 K 5
Ping-yang (Kan-su), China... 107 H 3
Ping-yang (Shan-si), China, '96, a20,000 ..... 107 J 3
Ping-Yang, Korea (see Phyongyang) ..... 108 B 4
Pinhel, Portugal, '78, 2,717.... 83 E 4
Pini-Island, Dutch East India. 116 A 4
Pinjarrab, Australia, est.170... 115 B 6
Pinkafeld, Austria (on travel map) ..... 74 M 5
Pinkerton, Ontario ..... 60 D 3
Pinkie, Scotland ..... 78 K 8
Pinnacle Islands, Japan ..... 108 M 6
Pinne, Germany, '95, 2,595.... 87 H 23
Pinneberg, Germany, '95, 4,013 85 E 10
Pino, Canal de, Cuba ..... 68 G 4
Pino, Mexico ..... 65 D 3
Pino, Cerro del (Mt.), Mexico.. 65 C 7
Pinos, Isla de, Cuba (see Isle of Pines) ..... 68 B 3
Pinos (Jerez, Zacatecas), Mexico 65 C 1
Pinos (partido), Mexico, '94, 42,865 ..... 65 E 1
Pinos (Pinos, Zacatecas), Mexico, '94, 8,000 ..... 65 E 1
Pinos, Russia ..... 96 E 2
Pinoso, Spain, '87, 6,726..... 83 L 6
Pins, Rivière aux, Quebec..... 61 L 5
Pinsk, Russia, '90, est.32,480. 97 E 5
Pinsk, Marshes of, Russia .... 97 F 5
Pins River, Haiti ..... 68 B 7
Pinta (island), South America.. 69 E 7
Pintado, Cerro (Mt.), Colombia 70 C 1
Pinzgau, Ober (valley), Austria 90 E 9
Pinzgau (valley), Austria..... 89 D 4
Pinzgau, Mitter (valley), Austria ..... 90 F 9
Pinzgau, Unter (valley), Austria ..... 90 F 9
Pinzolo, Austria ..... 90 B 11
Pinzon, Vincente Yañez (voyage of), South America ..... 60 J 2
Piombino, Italy, '81, town, 2,763; commune, 4,076..... 94 J 9
Piombino, Channel of, Italy.... 94 J 9
Piopolis, Quebec ..... 61 N 8
Piotrkow, Russia, '84, est.24,-840 ..... 97 B 6
Piotrkow, Russia (on travel map) ..... 74 O 3
Piotrkow (government), Russia, '97, 1,406,951 ..... 97 B 6
Piove di Sacco, Italy, '81, 2,952 ..... 93 M 4
Pipa, Cayo de la (Island), Cuba. 68 C 2
Pipar, British India ..... 104 D 6
Pipas Bay, Africa ..... 112 J 14
Piper, Point, Australia ..... 115 J 2
Piperi (island, Cycladesi, Greece ..... 99 L 6
Piperi (island, Enboea and Sporades), Greece ..... 99 K 2
Piperno, Italy, '81, 4,932 ..... 94 O 12
Piphat, French Indo-China.... 106 F 9
Pipmaukin Lake, Quebec ..... 61 E 3
Piquetberg, Cape Colony, '91, 470 ..... 113 D 7
Piquetberg (district), Cape Colony, '91, 11,587 ..... 113 D 7
Piquiry, Brazil ..... 71 G 7
Piquiry, Rio (river, branch of Paraná), Brazil ..... 72 G 8
Piquiry, Rio (river, branch of São Lourenço), Brazil ..... 71 F 7
Piquiry, Rio (river, branch of Uruguay), Brazil ..... 72 G 9
Piracicaba, Brazil, a10,000.... 71 H 8
Piræus, Greece (see Pireus).. 99 J 5
Piræus, Greece, '89, 31,327.... 99 J 5
Piræus, Greece (local map of).. 93 N 2
Piræus Harbor, Greece ..... 99 M 2
Pirahy, Brazil ..... 71 J 8
Pirajauarú, Rio (river), Brazil 70 E 5
Piran, Turkey in Asia ..... 101 J 3
Piran Dagh (Mt.), Turkey in Asia ..... 101 L 4
Piranhacñara, Brazil ..... 71 G 4
Piranhas, Brazil ..... 71 K 5
Piranhas, Rio (river), Brazil... 71 K 5
Pirano, Austria, '90, town, 7,-224; commune, 12,326 ..... 90 G 12
Pirao, British India ..... 104 B 6
Pirapo, Brazil ..... 72 G 8
Pirapo, Rio (river), Brazil..... 72 G 8
Pirapo, Rio (river), Paraguay.. 72 F 9
Pirapora, Brazil ..... 71 H 7
Pirara, Rio (river), Brazil..... 70 F 3
Pirassununga, Brazil ..... 71 H 8
Pirates, The (islands), French Indo-China ..... 106 G 9
Piratinim, Brazil ..... 72 G 10
Piray, Rio (river, branch of Pilcomayo), Bolivia ..... 70 E 8
Piray, Rio (river, branch of Rio Grande), Bolivia ..... 70 E 7
Pirayba, Brazil ..... 70 E 5
Pirazi, Russia ..... 96 J 7
Pirdin-shan (Mt.), Manchuria.. 107 M 2
Pirford, England ..... 77 F 5
Pirgos, Bulgaria ..... 98 H 5
Piri, Afghanistan ..... 103 L 5
Pirla, Rio (river), Brazil ..... 71 J 4
Piriatin, Russia, est.6,356 ..... 97 J 6
Piribeili, Turkey in Asia ..... 101 D 3
Pirie, Port, Australia, '91, 3,-995; '95, est.4,556..... 115 J 6
Piri Hills, Africa ..... 112 M 14
Pirineos (Mts.), Europe (see Pyrenees) ..... 74 D 7
Piriokh Tau (Mt.), Bokhara .. 103 O 1
Pirkhalach Kuh-i-, (Mt.), Afghanistan ..... 103 K 4
Pirmasens, Germany, '95, 24,548 ..... 86 O 6
Pirna, Germany, '95, 15,672 ... 86 L 19
Pirna, Germany (on travel map) 74 L 3
Pirnatza (river), Greece ..... 99 E 6
Pirnitz, Austria ..... 90 M 5
Pirocaua, Island, Brazil ..... 71 H 4
Piros (Indian tribe), Peru..... 70 C 5
Pirot, Servia, '91, 9,930 ..... 98 E 5
Pir Panjal Mountains, British India ..... 104 E 3
Pirsagat (river), Russia ..... 101 N 3
Pirthibah, British India ..... 104 O 2
Pirton, England ..... 77 F 3
Pisa, Italy, '81, town, 37,704; commune, 53,957; '95, commune, est.63,400 ..... 93 H 7
Pisa, Italy (on travel map).... 74 K 7
Pisa (province), Italy, '81, 283,-563; '95, est.309,915 ..... 93 J 8
Pisagua, Chile, '85, 4,262..... 70 C 7
Pisang Island, Straits Settlements ..... 105 O 16
Pisangkop (Mt.), South African Republic ..... 113 K 2
Pisards (island), Oceanica..... 114 G 4
Pisarovina, Hungary ..... 90 M 12
Pischelsdorf, Austria ..... 90 M 9
Pischotta, Italy ..... 94 S 14
Pisco, Peru ..... 70 B 6
Pisco Bay, Peru ..... 70 B 6

Pisek (Bohemia), Austria, '90, town, 10,528; commune, 10,950 ... 90 J 5
Pisek (Moravia), Austria ... 89 J 3
Pisek, Austria (on travel map). 74 M 4
Piseto Range, Russia ... 96 L 2
Pishill, England ... 77 D 4
Pishin, Persia ... 103 J 7
Pishirt, Persia ... 103 E 2
Pishketi, Rumania ... 98 G 5
Pish Kuh (Mt.), Persia ... 103 B 4
Pishma (river, branch of Pechora), Russia ... 96 K 3
Pishma (river, branch of Tobol), Russia ... 96 M 4
Pishno, Russia ... 97 G 4
Pishpek, Central Asia, est.2,942 100 K 4
Pisi, Baluchistan ... 103 L 6
Pisino, Austria ... 89 F 6
Piski, Hungary ... 89 O 6
Piskolt, Hungary ... 89 O 4
Pismankiol, Turkey in Europe. 98 H 7
Pisogne, Italy ... 93 H 3
Pisquid, Prince Edward Island 62 G 3
Pisquitini, Peru ... 70 C 6
Pissek (river), Germany ... 87 E 34
Pissevache, Cascade de (waterfall), Switzerland ... 91 C 6
Pissos, France ... 81 E 8
Pissos, France (on travel map). 74 D 6
Pistieci, Italy, '81, 7,647 ... 94 V 14
Pistoia, Italy (see Pistoja) ... 93 J 7
Pistoja, Italy, '81, 20,190 ... 93 J 7
Pistoja, Italy (on travel map).. 74 K 7
Pistolet Bay, Newfoundland... 62 J 4
Pistoria, Italy (see Pistoja).... 93 J 7
Pistyan, Hungary ... 89 J 3
Pitangny, Brazil ... 71 H 7
Pitao, Japan ... 108 K 8
Pitcairn Island (British), Oceanica, a120 ... 114 O 7
Piteå, Sweden, '91, 2,754 ... 95 M 4
Pite Elf (river), Sweden ... 95 M 4
Pitel Point, Straits Settlements 105 O 15
Pitesci, Rumaola, est.12,126.. 98 G 4
Pithiviers, France, '91, 5,480.. 82 E 4
Pithom, Egypt ... 110 T 4
Pitigliano, Italy ... 94 L 9
Pitlibra, British India ... 104 G 8
Pititinga, Brazil ... 71 K 5
Pitlawad, British India ... 104 E 8
Pitlekal, Arctic Region ... 3 B 4
Pitlekai, Siberia ... 100 V 2
Pitomača, Hungary ... 89 J 6
Piton, Poiote du (cape), Réunion Island ... 109 L 7
Piton de la Fournaise (volcano), Réunion Island ... 109 L 7
Piton del la Rivière Noire (Mt.), Mauritius ... 109 M 7
Piton des Neiges (Mt.), Réunion Island ... 109 L 7
Pitsanulok, Siam ... 106 E 6
Pitschen, Germany, '95, 2,125.. 87 K 27
Pitsea, England ... 77 K 4
Pitsford, England ... 77 D 1
Pitsligo, New (village), Scotland, '91, 1,686 ... 78 M 4
Pitsunda, Russia ... 96 G 7
Pitt, Fort, Canada ... 63 J 3
Pitt, Cape, Solomon Islands... 117 K 5
Pitten, Austria ... 90 N 8
Pittenweem (village), Scotland, '91, 1,962 ... 78 L 7
Pittes Cove, Haiti ... 68 C 7
Pitthem, Belgium, '90, 5,003... 84 B 7
Pittie Sand Bank, British India 105 D 14
Pitt Island, British Columbia.. 63 D 3
Pitt Island, Gilbert Islands (see Makin) ... 117 M 4
Pitt Island, Oceanica ... 114 K 9
Pittlochry (village), Scotland, '91, 1,136 ... 78 J 6
Pitton, England ... 77 A 6
Pitt Pass, Moluccа Islands.... 116 G 5
Pitts Town, Bahama Islands... 67 H 3
Pittsworth, Australia, '91, 231. 115 J 5
Pittullie, Scotland ... 78 M 4
Pityuse Isles, Spain ... 83 O 5
Piura, Peru, a10,000 ... 70 A 5
Piura (department), Peru, '76, 135,502 ... 70 A 5
Piura Rio (river), Peru ... 70 A 5
Plus IX, Lake, Canada ... 59 F 3
Plwniczna, Austria ... 89 M 2
Pi-yang, China ... 107 J 4
Pizarro (explorer's route), South America ... 69 E 2
Piz Bernina (Mt.), Switzerland (see Bernina Peak) ... 91 M 5
Piz Curvèr (peak), Switzerland. 91 L 5
Piz de'Acla (peak), Switzerland 91 L 5
Piz del Diavel (peak), Switzerland ... 91 N 5
Piz Fora (peak), Switzerland.. 91 M 5
Piz Kesch (peak), Switzerland. 91 M 5
Piz Languard (peak), Switzerland ... 91 M 5
Piz Lluard (peak), Switzerland. 91 N 4
Piz Medel (peak), Switzerland. 91 J 5
Piz Platna (peak), Switzerland. 91 N 4
Piz Scavenno (peak), Switzerland ... 91 N 4
Piz Terri (peak), Switzerland . 91 K 5
Piz Vadred (peak), Switzerland 91 M 4
Piz Vadret (peak), Switzerland (see Piz Vadred) ... 91 M 4
Pizzighettone, Italy, '81, 673.. 93 G 4
Pizzo, Italy, '81, town, 7,048; commune, 8,055 ... 92 K 9
Pizzo, Punta (point), Italy.... 92 L 8
Pizzo Cancano (peak), Switzerland ... 91 M 6
Pizzo di Cresem (peak), Switzerland ... 91 K 6
Pizzo di Madaro (peak), Switzerland ... 91 H 6
Pizzoli, Italy ... 94 O 10
Pkeam, Siam ... 106 F 7
Plaaz, Germany ... 85 E 15
Plabennec, France ... 80 A 4
Place de la Bastille, France... 80 M 2
Placentia, Newfoundland ... 62 K 6
Placentia (province), Italy (see Piacenza) ... 93 G 5
Placentia Bay, Newfoundland.. 62 J 6
Placetas, Cuba, '87, 9,337 ... 68 F 2
Plach, British India ... 104 F 4
Placilla, Chile ... 72 G 14
Placilla, La, Chile ... 72 H 13
Pladda Island, Scotland, '91, 10 78 F 9
Plaffeyen, Switzerland ... 91 D 4
Plafna, Plz (peak), Switzerland 91 N 4
Plaglari, Turkey in Europe.... 98 J 8
Plaine, La, Quebec ... 61 G 7
Plaine du Nord, La, Haiti, a5,000 ... 68 C 5
Plaines, France ... 82 J 4
Plaineschi, Rumania ... 98 J 3
Plain of Admar, Africa ... 111 J 4
Plain of Akauf, Africa ... 111 J 4
Plain of Arishkerd, Turkey in Asia ... 101 K 3
Plain of Artibonite, Haiti... 68 C 6
Plain of el-Ariel, Africa ... 110 O 7
Plain of Habilat, Algeria ... 111 G 2
Plain of Mugao, Asia ... 101 N 3
Plain of Mugan, Persia ... 103 C 1
Plain of Ram Hormuz, Persia.. 103 C 5
Plains of Abraham, Quebec ... 61 Q 6
Plains of Promise, Australia ... 115 F 3
Plaisance, France ... 81 F 9
Plaisance, Haiti, a25,000 ... 68 C 5
Plaisance, Italy (see Piacenza). 93 G 4
Plaistow, England ... 77 E 6
Plaistow, England (on local map) ... 75 O 14
Plaistow (parish), England, est.36,500 ... 77 H 4
Plaka, Greece, '89, 1,007 ... 99 K 7
Plaka, Greece ... 99 L 5
Plaka Bay, Crete ... 99 C 8
Plakhino, Siberia ... 100 L 2
Plalaria, Turkey in Europe.... 98 C 9
Plan, Austria ... 90 F 4
Plan, Ober, Austria ... 90 H 6
Plana (island), Spain ... 83 M 6
Plana Cays, Bahama Islands .. 67 J 3
Planchez, France ... 82 H 6
Plancoet, France ... 80 C 4
Plande-la-Tour, Le, France.... 84 J 12
Planina, Austria ... 90 J 12
Planitz, Austria ... 90 G 5
Planka, Punta (point), Austria. 89 G 8
Plan See (lake), Austria ... 90 B 9
Plantes, Rivière des, Quebec... 61 N 6
Plaschken, Germany ... 87 B 34
Plasencia, British Honduras... 66 G 3
Plasencia, Spain, '87, 8,044 .... 83 F 4
Plashkavitza Planina (Mt.), Turkey in Europe ... 98 E 7
Pla Soi, Bang, Siam ... 106 E 8
Plassey, British India (see Plassi) ... 104 M 8
Plassi, British India ... 104 M 8
Plasswich, Germany ... 87 D 30
Plasten, Klein, Germany ... 85 E 16
Plaster Rocks, New Brunswick. 62 B 3
Plastun Bay, Siberia ... 107 O 2
Platà, La, Argentina, '95, 43,406 ... 72 F 11
Plata, Lago de la (lake), Argentina ... 72 C 13
Plata, Puerto de la (port), Argentina ... 72 G 13
Plata, Rio de la (river), Argentina ... 72 G 13
Plata, La (island), Ecuador... 70 A 4
Plata, Puerto, Santo Domingo, a10,000 ... 68 E 5
Platæa, Greece ... 99 H 4
Platana, Greece, '89, 1,056 .... 99 J 2
Platana, Rio (river), Nicaragua 66 F 9
Platana, Turkey in Asia, a2,000 101 H 2
Platanal, Point, Costa Rica.... 66 M 11
Platanares, Rio (river), Costa Rica ... 66 E 11
Platanistos, Greece, '89, 1,035.. 99 L 4
Platano, Rio (river), Honduras.. 66 L 4
Platanos (Acarnania and Etolia), Greece ... 99 E 3
Platanos (Larissa), Greece, '89, 1,089 ... 99 G 2
Platberg (Mt.), Orange Free State ... 113 G 5
Plate (river), Argentina (see Rio de la Plata) ... 72 F 11
Plateau de Langres, France .. 82 L 5
Plateau of Great Karoo, Cape Colony ... 113 F 7
Plateau of Tademait, Africa ... 111 G 3
Plateaus, Region of, Algeria .. 111 G 2
Platen, Cape, Spitzbergen .... 3 O 8
Platen Island, Spitzbergen .... 3 O 8
Plathe, Germany, '95, 2,282 ... 87 E 21
Platiel, Italy ... 94 F 15
Platsa, Greece, '89, 754 ... 99 F 7
Platta Peak, Switzerland ... 91 L 5
Platte Island, Africa ... 109 L 5
Platten, Austria ... 90 F 3
Plattensee (lake), Hungary.... 89 J 5
Platten See (lake), Hungary (on travel map) ... 74 N 5
Plattling, Germany ... 86 P 16
Plattsville, Ontario ... 60 E 4
Plau, Germany ... 86 F 15
Plaue (Prussia), Germany ... 85 H 15
Plaue, New (river), Germany .. 85 H 16
Plaue (Saxe-Coburg-Gotha), Germany ... 86 L 12
Plauen, Germany, '95, 55,197... 86 M 14
Plauen, Germany (on travel map) ... 74 L 3
Plauersche Canal, New, Germany ... 85 H 14
Plauersche Canal, Germany ... 85 H 15
Plauer See (lake), Germany ... 85 E 15
Plava, Turkey in Europe, a3,500 98 B 6
Plaxtole, England ... 77 J 5
Playa Vicente, Mexico ... 65 L 6
Playford, England ... 77 M 2
Playon del Juncal (battlefield), Venezuela ... 70 D 1
Plaza de Almanzor (Mt.), Spain 83 G 4
Pleasant Bay, Quebec ... 62 H 2
Pleasant River (place), Nova Scotia ... 62 E 5
Pléaux, France ... 81 H 7
Plechof, Russia ... 97 H 6
Pleine-Fougères, France ... 80 D 4
Pleinfeld, Germany ... 86 O 12
Pleinting, Germany ... 86 P 17
Pleistein, Germany ... 86 N 15
Plélan, France ... 80 C 4
Plen, French Indo-China ... 106 H 7
Plencia, Spain ... 83 K 1
Plenty, Bay of, New Zealand.. 117 G 3
Plenty River, Australia ... 115 F 4
Plerneuf, France ... 80 C 4
Ples, Russia, est.2,461 ... 96 H 4
Plesa, Turkey in Europe ... 98 C 9
Plescheu, Germany, '95, 6,034. 87 J 26
Pleschen Station, Germany .. 87 J 26
Plesbey, England ... 77 J 3
Pleskoff, Russia (see Pskof).... 97 G 3
Pless, Germany, '95, 4,632 .... 87 N 28
Plessidi Mountain, Greece .... 99 H 2
Plessis-Belleville, France .... 82 F 2
Plessisville, Quebec, '91, 1,323 61 L 6
Plessur (river), Switzerland ... 91 L 4
Pleternica, Hungary ... ... 89 K 6
Pletipi Lake, Quebec ... 61 E 2
Plettenberg Bay, Cape Colony. 113 F 8
Pleubian, France ... 80 B 4
Pleumartin, France ... 80 F 6
Pleureur, Mount, Switzerland.. 91 E 6
Pleurtuit, France ... 80 C 4
Pleven, Bulgaria (see Plevna).. 98 G 5
Plevna, Bulgaria, '88, est 14,307 ... 98 G 5
Pleyben, France ... 80 A 4
Plicken, Germany ... 87 A 33
Pliulimmon (Mt.), Wales (see Plynlimmon) ... 75 E 9
Plissa, Russia ... 97 G 4
Plitch (river), Russia ... 97 G 5
Pljesevica (Mt.), Hungary .... 89 H 7
Ploaghe, Italy ... 92 B 7
Plochingen, Germany ... 86 P 9
Plochingen, Germany (on travel map) ... 74 J 4
Plock, Russia, '90, est.23,568.. 97 B 5
Plock, Russia (on travel map) 74 O 2
Plock (government), Russia, '97, 555,819 ... 97 B 5
Plockton (village), Scotland, '91, 422 ... 78 E 5
Ploegsteert, Belgium, '90, 3,466 84 A 7
Ploen, Germany, '95, 3,464 ... 85 D 11
Ploener See (lake), Germany.. 85 D 11
Ploërmel, France, '91, commune, 5,913; town, 2,777 ... 80 C 5
Ploërmel, France (on travel map) ... 74 C 5
Ploesti, Rumania (see Ployeschi) ... 98 J 4
Plogastel, France ... 80 A 5
Plojeshti, Rumania (see Ployeschi) ... 98 J 4
Plöken, Austria ... 90 F 10
Plöking (Mt.), Austria ... 90 B 5
Plomb du Cantal (Mt.), France. 81 H 7
Plombières (Côte d'Or), France 82 L 6
Plombières (Vosges), France .. 82 N 5
Plöne See (lake), Germany ... 85 F 20
Plonévez, France ... 80 B 4
Plonge, Lac la (lake), Canada. 63 K 3
Plonsk, Russia, est.8,291 ... 97 C 5
Plora, Crete ... 99 D 9
Ploskala, Russia ... 97 G 8
Plostina, Rumania ... 98 E 4
Plötzen See (lake), Germany . 87 G 30
Plouaret, France ... 80 B 4
Plouay, France ... 80 B 5
Ploudalmézeau, France ... 80 A 4
Plouguenast, France ... 80 C 4
Plouha, France ... 80 B 4
Ploubarnel, France ... 80 B 5
Plounéour-Trez, France ... 80 A 4
Plonsévédé, France ... 80 A 4
Plover Island, Arctic Region .. 3 C 4
Plower, British Honduras ... 66 G 2
Ployeschi, Rumania, '90, est. 34,474 ... 98 J 4
Ployesti, Rumania (see Ployeschi) ... 98 J 4
Pluckley, England ... 77 K 6
Plumper Pass, British Columbia 63 F 4
Plumpton, England ... 77 C 2
Plumpudding Island (British), Africa ... 113 B 4
Plumstead Station, Cape Colony ... 113 B 6
Plumwescep, New Brunswick .. 62 D 4
Plusa, Russia ... 97 G 2
Pluto, Mount, Australia ... 115 H 5
Pluviguer, France ... 80 C 5
Plymouth, England, '91, 84,179 75 D 13
Plymouth, England (on travel map) ... 74 C 3
Plymouth, New, New Zealand, '91, 3,350; '96, a8,000 ... 117 E 4
Plymouth, Nova Scotia ... 62 C 6
Plymouth, West Indies ... 67 P 6
Plymouth Bay, England ... 75 D 13
Plympton, England ... 75 E 13
Plympton, Nova Scotia ... 62 D 5
Plynlimmon (Mt.), Wales .... 75 E 9
Pnevma, Haglos (Mt.), Crete .. 99 B 8
Pn Kebi, French Indo-China... 106 G 9
Pnom, Bakhey, French Indo-China ... 106 G 8
Pnom, French Indo-China ..... 106 H 8
Pnom Penh, French Indo-China, a35,000 ... 106 G 9
Po, Mouths of, Italy ... 93 N 5
Po, Cape, Sarawak ... 116 D 4
Po (East of Chen-chau), China. 107 K 4
Po (river), Italy ... 93 J 4
Po (river), Italy (on travel map) 74 K 6
Po (West of Nanking), China.. 107 K 4
Poas, Volcano, Costa Rica .... 66 L 9
Po-ting, China ... 107 M 7
Pobethen, Germany ... 87 C 31
Pobolsk, Russia ... 97 E 4
Pobolov, Russia ... 97 G 5
Pobroteschi, Rumania ... 98 G 5
Po Butong (island), Siam..... 106 D 11
Pöchlarn, Austria ... 90 L 5
Pochep, Russia ... 97 J 5
Pochinki, Russia, est.7,614 .... 96 J 5
Pöchlarn, Austria ... 90 L 7
Pochon, Korea ... 108 D 3
Pochutla, Mexico ... 65 K 8
Pochutla, (district), Mexico, '94 14,636 ... 65 K 8
Pocitelj, Bosnia ... 89 J 8
Pocking, Germany ... 86 Q 17
Pocklington, England ... 76 L 5
Pockmouche, New Brunswick .. 62 E 2
Pockmouche River, New Brunswick ... 62 D 2
Pocone, Brazil ... 71 F 7
Poco Sol, Rio (river), Costa Rica 66 E 11
Podareshe, Turkey in Europe... 98 E 7
Podberez, Russia ... 97 H 2
Poddle River, Ireland ... 79 G 9
Poděbrad, Austria, '90, 4,807... 90 L 3
Podejuch, Germany ... 85 F 20
Podensac, France ... 81 E 8
Podere Scuola, Italy ... 92 B 11
Podersam, Austria ... 90 G 3
Podestat, France ... 81 F 12
Podgoritza, Montenegro ..... 98 B 6
Podgorz, Germany ... 87 G 28
Podgorze, Austria, '90, 13,144.. 89 M 2
Podhajee, Austria, '90, 5,646... 89 R 2
Po di Goro (river), Italy..... 93 M 5
Podili, British India ... 105 G 12
Podima, Turkey in Europe..... 98 L 7
Po di Volano (river), Italy.... 93 M 5
Podkamien, Austria ... 89 R 2
Podolna, Russia ... 97 D 5
Podoinporski, Russia ... 96 G 3
Podol, Austria ... 90 L 2
Podolia, (government), Russia, '97, 3,031,040 ... 97 G 7
Podolki, Russia ... 97 L 6
Podolsk, Russia, est.10,934 .... 97 L 4
Podorosk, Russia ... 97 E 5
Podosinovetz, Russia ... 97 J 3
Podrina (district), Servia ..... 98 B 4
Podugevo, Turkey in Europe... 98 D 6
Podukloi, Rumania ... 98 K 1
Podunavlie (district), Servia.... 98 C 4
Podu Turkului, Rumania ..... 98 K 2
Podwoloczyska, Austria ..... 89 R 2
Poel (island), Germany..... 85 D 13
Poeni, Rumania ... 98 K 1
Pogar, Russia, est.3,944 ..... 97 J 5
Pogegen, Germany ... 87 B 34
Pogge (explorer's route), Africa. 109 G 5
Poggelow, Germany ... 85 E 16
Poggendorf, Germany ... 85 D 17
Poggiodomo, Italy ... 94 N 9
Poggiomarino, Italy ... 94 T 9
Poggio Renatico, Italy ... 93 L 5
Poggio Rusco, Italy ... 93 K 5
Poggio Spada (Mt.), Italy .... 94 J 9
Poggy Island, Sumatra (see Nassau) ... 116 A 5
Pogobien, Hinter, Germany.... 87 E 34
Pogonele, Rumania ... 98 K 4
Pogoriceloigorod, Russia, est.2,129 ... 97 K 3
Pogorzela, Germany, '95, 1,619. 87 J 25
Pogost, Russia ... 97 F 5
Pogost, Russia ... 97 G 5
Pogradetz, Turkey in Europe... 98 C 8
Poholki, Hawaii ... 117 P 3
Pohrlitz, Austria ... 89 H 3
Poland Stampl, Austria ... 89 R 4
Polate, Servia ... 98 D 5
Poletiers, France (see Poitiers) 80 F 6
Polle, La (bay), Newfoundland. 62 H 6
Polli, British India ... 104 M 3
Polly (Ladrec) France ... 82 F 5
Polly (Yonne), France ... 82 H 5
Polly, Russia ... 101 L 2

Poilyenup, Australia . 115 B 6
Poinsur, British India . 105 N 9
Poinson-les-Grancey, France . 82 K 5
Point Abino, Ontario . 13 A 6
Point Alexander, Ontario . 60 H 1
Point Arena, Santo Domingo . 68 D 7
Point aux Pins, Ontario . 60 D 5
Point Baja, Venezuela . 70 E 2
Point Balandras, Santo Domingo 68 F 6
Point Balisan, Celebes . 116 E 5
Point Barima, Venezuela . 70 E 2
Point Behague, French Guiana . 71 G 3
Point Bombonon, Philippine Is. 116 F 3
Point Brown, Australia . 115 E 6
Point Bucua, Philippine Islands 116 F 3
Point Buenhombre, Santo Domingo . 68 D 5
Point Burgdux, Haiti . 68 B 5
Point Burica, Costa Rica . 66 M 11
Point Cahuita, Costa Rica . 66 N 10
Point Calimere, British India . 105 G 14
Point Cana, Santo Domingo . 68 G 7
Point Carretta, Costa Rica . 66 N 10
Point Castilla, Honduras . 66 K 3
Point Catuano, Santo Domingo . 68 F 7
Point Cault, Philippine Islands . 116 G 3
Point Chilteper, Nicaragua . 66 B 8
Point Coates, Australia . 115 A 4
Point Coama, Philippine Islands 116 G 3
Point Cocali, British Guiana . 70 F 2
Point Congrehoy, Honduras . 66 J 4
Point Corbière, Channel Islands 75 H 15
Point Coridon, Haiti . 68 B 5
Point Conlomb, Australia . 115 C 3
Point Cravois, Haiti . 68 A 7
Point Culver, Australia . 115 D 6
Point Cuthbert, Australia . 115 E 2
Point Dale, Australia . 115 F 2
Point Danger, Australia . 115 J 5
Point de Galle, Ceylon, '91, 33,505 . 105 G 16
Point Descartes, Costa Rica . 66 C 10
Point Devl, British India . 105 H 12
Point Diable, Haiti . 68 B 6
Point Dominical, Costa Rica . 66 L 10
Point Dover, Australia . 115 D 6
Pointe à Pie, Quebec . 61 O 3
Pointe-à-Pitre, West Indies, est.17,524 . 67 P 6
Pointe au Chêne, Quebec . 61 E 7
Pointe au Boulean, Quelec . 61 P 2
Pointe aux Esclaves, Canada . 63 H 1
Pointe aux Trembles, Quebec . 61 L 5
Pointe Bleue, Quebec . 61 K 1
Pointe de Bibit (point), France 80 B 4
Pointe de Bute, New Brunswick 62 E 4
Pointe de Carghesse (point), France . 81 L 11
Pointe de Grosse Terre (point), France . 80 C 6
Pointe de l'Acajou (point), Haiti 68 B 6
Pointe de la Coubre (point), France . 81 D 7
Pointe de l'Aiguille (point), France . 80 D 6
Pointe de l'Alcolo (point), France . 81 M 10
Pointe de l'Angevin (cape), Réunion Island . 109 L 8
Pointe de Payré (point), France 80 D 6
Pointe de Penmarch (point), France . 80 A 5
Pointe des Galets (cape), Réunion Island . 109 K 7
Pointe des Lantaniers (point), Haiti . 68 B 6
Pointe des Monts (point), Quebec . 61 F 3
Pointe des Poulains (point), France . 80 B 5
Pointe du Chêne, New Brunswick . 62 E 3
Pointe du Lac, Quebec . 61 J 6
Pointe du Piton (cape), Réunion Island . 109 L 7
Pointe du Talut (point), France 80 B 5
Point Edward, Ontario, '91, 1,882 . 60 C 4
Pointe Gatineau, Quebec, '91, 1,520 . 61 C 8
Pointe l'Abacou (point), Haiti. 68 B 7
Pointe la Pierre (point), Haiti. 68 B 6
Pointe les Canelle (point), France . 81 M 10
Pointe Noire, Africa . 112 J 12
Pointe Pelée, Ontario (see Point Pelee) . 60 C 6
Pointe Revelatta (point), France 81 L 11
Pointe Saint Mathieu (point), France . 80 A 4
Pointe Sèche, Quebec . 61 P 3
Point Espada, Santo Domingo . 68 G 7
Point Est, Haiti . 68 C 5
Point Eugenia, Mexico . 4 H 11
Point Fayette, Mauritus . 109 M 7
Point Filibastero, Costa Rica . 66 K 9
Point Fortune, Quebec, '91, 322 61 F 7
Point Glas, Wales . 76 C 7
Point Goleta, Santo Domingo . 68 E 5
Point Gorda, Costa Rica . 66 K 9
Point Gorda, Nicaragua . 66 M 8
Point Gorda, Philippine Islands 116 F 3
Point Grant, Australia . 115 C 3
Point Guiones, Costa Rica . 66 K 10
Point Henry, Australia . 115 B 2
Point Herradura, Costa Rica . 66 L 10
Point Hibbs, Australia . 115 K 6
Point Jean Rabel, Haiti. . 68 B 5
Point Judas, Costa Rica . 66 L 10
Point la Brea, Trinidad . 68 K 7
Point Lake, Canada . 59 H 3
Point Latanliers, Haiti . 68 B 7
Point Lévi, Quebec (see Lévis). 61 M 5
Point Limón, Costa Rica . 66 N 9
Point Llorena, Costa Rica . 66 M 11
Point Lonsdale, Australia . 115 B 2
Point Macoris, Santo Domingo . 68 E 5
Point Mala, Costa Rica . 66 M 10
Point Mangle, Santo Domingo . 68 F 6
Point Miscou, New Brunswick . 62 E 1
Point Murcielagos, Costa Rica . 66 B 10
Point Naso, Philippine Islands. 116 F 2
Point Nepean, Australia . 115 B 3
Point Obispo, Honduras . 66 H 4
Point of Air, Wales . 76 F 6
Point of Ayre, Isle of Man . 76 C 4
Point of Ayre Copinsay, Scotland . 78 L 2
Point of Knap, Scotland . 78 E 8
Point of Sleat, Scotland . 78 D 5
Point of Stoer, Scotland . 78 F 3
Point Ogle, Arctic Region . 3 F 9
Point Ollvos (lighthouse) Argentina . 72 F 12
Point Ouest, Haiti . 68 B 5
Point Palmiste, Haiti . 68 B 5
Point Palmyras, British India . 105 L 9
Point Paradis, Haiti . 68 B 5
Point Parker, Australia . 115 F 3
Point Patilla, Santo Domingo . 68 D 5
Point Patuca, Honduras . 66 L 4
Point Pedro, Celon . 105 H 15
Point Pelee, Ontario . 60 C 6
Point Pelee Island, Ontario . 60 C 6
Point Petre, Ontario . 60 H 4
Point Pidra, Nicaragua . 66 C 11
Point Piper, Australia . 115 J 2
Point Platanal, Costa Rica . 66 M 11
Point Poto, Philippine Islands 116 F 2
Point Praslin, Solomon Islands 117 K 4
Point Prim (place), Prince Edward Island . 62 F 3
Point Quiñones, Costa Rica . 66 K 10
Point Regulado, Santo Domingo 68 D 7
Point Rich, Newfoundland . 62 J 5
Point Richards, Australia . 115 B 2
Point Rouge, Quebec . 61 L 5
Point Rusia, Santo Domingo . 68 D 5
Point Sabaneta, Santo Domingo 68 E 5
Point Saint Charles, Quebec . 61 Q 8
Point Sal, Honduras . 66 H 4
Point Salsipuedes, Costa Rica . 66 M 11
Point San José, Costa Rica . 66 M 11
Point Sans Souci, Trinidad . 68 L 7
Point Santa Maria, Philippine Islands . 116 F 3
Point Sapin (place), New Brunswick . 62 E 3
Point Sungi Philippine Islands. 116 G 2
Point Tagleba, Philippine Is. 116 G 3
Point Traverse, Ontario . 60 J 4
Point Tule, Costa Rica . 66 K 10
Point Turnagain, Arctic Region. 3 E 9
Point Uvita, Costa Rica . 66 M 10
Point Venus, Society Islands . 117 P 7
Point Violin, Costa Rica . 66 M 11
Point Visibon, Santo Domingo. 68 G 6
Point Wilson, Australia . 115 B 2
Pointzpass, Ireland . 79 H 3
Poira, Africa . 111 E 8
Poiraz Fort, Turkey In Asia . 98 F 1
Poirino, Italy . 93 C 5
Poischwitz, Germany . 87 K 23
Poisdorf, Austria . 89 H 3
Poissons, France . 82 L 4
Poissy, France, '91, 6,432. . 82 D 3
Poitahué, Argentina . 72 D 11
Poitiers, France, '96, 38,518. . 80 F 6
Poitiers, France (on travel map) . 74 D 5
Poitou (old province), France . 80 B 2
Poitras Point, Canada . 63 J 2
Poix (Ardennes), France . 82 K 1
Poix (Somme), France . 82 H 1
Po Kapas (island), Siam . 106 F 12
Pokaran, British India . 104 D 6
Pokattwagan Lake, Canada . 63 L 2
Pokhra, Nepal . 104 K 5
Pokhvalnoe, Siberia . 100 S 2
Pokia, Hawaii . 117 M 1
Pokko, Kongo . 112 N 10
Pokollo, Africa . 112 K 15
Pokomo (tribe), Africa . 112 Q 11
Pokrof (Smolensk), Russia . 97 J 4
Pokrof (Vladimir), Russia, est. 4,634 . 96 G 4
Pokrovka, Russia . 97 K 8
Pokrovskaia, Russia, a20,000. . 96 J 5
Pokrovskaia, Siberia . 100 P 3
Pokrovskoe (Ekaterinoslaf), Russia . 97 K 8
Pokrovskoe (Kherson), Russia . 97 H 8
Pokrovskoi, Russia . 97 H 8
Pokshenga (river), Russia . 96 H 3
Pokupsko, Hungary . 89 G 6
Pol, British India . 104 D 8
Pola, Austria, '90, 31,623. . 89 E 7
Pola, Austria (on travel map). . 74 L 6
Pola (river), Russia . 97 H 3
Polacio, Nicaragua . 66 D 9
Polacra, Punta de la (point), Spain . 83 L 8
Polajewo, Germany . 87 G 24
Poland, Russia (large scale map of) . 97 C 6
Poland (province), Russia, '97, 9,442,500 . 96 D 5
Poland (province), Russia (on travel map) . 74 O 3
Polangen, Russia . 97 C 4
Po Langkawi (island), Siam . 106 D 11
Po Lanton (island), Siam . 106 D 11
Polany, Russia . 97 F 5
"Polaris" (Hall, explorer), 1870, Arctic Region . 3 H 6
"Polaris" (Hall, explorer), wintered 1870-'71, Greenland 3 B 7
Polaun, Austria, '90, 5,012 . 90 L 2
Po Laut Islands, Dutch East India . 116 E 6
Polch, Germany . 86 M 5
Poldicievo, Russia . 97 J 4
Polen (province), Russia (see Poland) . 96 D 5
Polena, Hungary . 89 O 3
Polesia (region), Russia . 97 F 6
Polesine (district), Italy . 93 L 5
Polevitzkol, Russia . 96 J 3
Polfontein, South African Republic . 113 G 4
Polgár, Hungary, '90, 9,387. . 89 N 4
Polgár, Hungary (on travel map) 74 P 5
Policastro, Italy, 81, 650. . 94 S 14
Policastro, Gulf of, Italy. . 94 T 14
Pollčka, Austria . 90 N 4
Polignano a Mare, Italy, '81, town, 6,976; commune, 7,818. . 92 L 7
Poligny, France, '91, 4,433. . 80 L 6
Polillo Island, Philippine Is. . 116 F 2
Polino (island), Greece (see Polmosi . 99 L 7
Polish Neukirch, Germany . 87 M 27
Pollsh Rasselwitz, Germany . 87 M 26
Polisot, France . 82 J 4
Pollsta (lake), Russla . 97 H 3
Polista (river), Russia . 97 H 3
Polistena, Italy, '81, 6,971. . 92 K 9
Politica, Greece, '89, 479. . 99 J 3
Politovskala, Russia . 96 J 3
Politz, Austria . 90 N 2
Pölitz, Germany . 85 E 20
Polizzi Generosa, Italy, '81, 7,108 . 94 L 13
Polkwitz, Germany, '95, 1,735. . 87 K 22
Polla, Italy, '81, town, 4,591; commune, 6,516 . 94 T 14
Pollacheeby, Ireland . 79 C 3
Pölland Thal (valley), Austria. . 90 J 11
Pöllau, Austria . 90 M 9
Pollensa, Spain, '87, 9,072. . 83 P 5
Pollentia, Italy . 93 C 5
Pollett River (place), New Brunswick . 62 D 4
Pollica, Italy, '81, 1,088 . 94 S 14
Pollnow, Germany, '95, 2,172. . 87 D 24
Pollok Harbor, Philippine Is. . 116 F 3
Pollokshaws (town), Scotland, '91, 10,405 . 78 C 2
Pollvitten, Germany . 87 E 30
Polmont (village) Scotland, '91, 485 . 78 F 1
Polmos (island), Greece . 99 L 7
Polna, Austria, '90, 4,923. . 90 M 5
Polnisch-Ostrau, Austria, '90, 6,899 . 89 K 2
Polnovatskol, Siberia . 100 J 2
Polock, Russia (see Polotsk). . 97 G 4
Pologne (province), Russia (see Poland) . 96 D 5
Pololu, Hawaii . 117 O 2
Polonia (province), Russia (see Poland) . 96 D 5
Polonio, Cape, Uruguay . 72 G 10
Polonnof, Russia . 97 F 6
Poloski, Russia . 97 H 4
Poloskie, Scotland . 78 K 6
Polotitlan, Mexico . 65 G 3
Polotsk, Russia, est.20,061 . 97 G 4
Polovin, Turkey in Europe. . 98 C 8
Polrnan, England . 75 C 13
Polska (province), Russia (see Poland) . 96 D 5
Polstead, England . 77 L 2
Polstran, Austria . 90 N 11
Poltava, Russia, '97, 53,080. . 97 K 7
Poltava (government), Russia, '97, 2,794,756 . 97 J 7
Poltavka, Russia . 97 J 8
Pöltschach, Austria . 90 M 11
Poln, East Turkestan . 107 C 3
Polui (river), Siberia. . 96 N 2
Polur, British India . 105 G 13
Polykandro (island), Greece (see Pholykandros) . 99 L 7
Polynesia (islands of the Pacific Ocean), Oceanica . 114 K 6
Polzin, Germany, '95, 4,814. . 87 E 23
Polzin, Germany (on travel map) . 74 M 2
Pom, Mexico . 64 N 8
Poma, Argentina, '90, a1,100. . 72 D 8
Pomabamba, Peru, a1,500 . 70 B 5
Pomaire, Chile . 72 H 15
Poman, Argentina, '90, a1,500. . 72 D 9
Pomarance, Italy. . 93 J 8
Pomarao, Portugal . 83 E 7
Pomarico, Italy, '81, 5,183. . 94 V 13
Pomaro, Mexico . 65 D 5
Pomaron River, British Guiana 70 F 2
Pombal (Bahia), Brazil . 71 K 6
Pombal (Paraíba), Brazil . 71 G 4
Pombal (Parahyba), Brazil . 71 K 5
Pombal, Portugal, '78, 4,384 . 83 D 5
Pombas, Brazil . 71 J 4
Pomègue, Ile (island), France. . 81 F 12
Pomerania (province), Germany, '95, 1,574,020 . 85 E 18
Pomeranian Bay, Germany. . 85 D 19
Pomeranian Haff, Germany (see Stettiner Haff) . 85 E 19
Pomerellen (district) Germany. . 87 D 26
Pomesanien (district), Germany 87 E 29
Pomfret, England (see Pontefract) . 76 K 5
Pomigliano d'Arco, Italy, '81, 7,739 . 94 T 8
Pommera, New (island), Bismarck Archipelago. . 116 J 2
Pommern (province), Germany (see Pomerania) . 85 E 18
Po Mobea (island), Siam. . 106 D 11
Pomona (island), Scotland (see Mainland, Orkney Islands). . 78 K 1
Pomona Island (Br.), Africa. . 113 B 4
Pomoranzy, Austria . 89 R 2
Pomos, Cape, Cyprus. . 101 E 5
Pompeli, Italy . 94 T 9
Pompjani, Russia . 97 E 4
Pomtine Marshes (region), Italy (see Pontine Marshes) . 94 N 12
Pomy, Switzerland, '88, 398 91 B 4
Pon, Siam . 106 C 5
Ponafidin (island), Oceanica 114 F 1
Ponani, British India . 105 E 14
Ponape (island), Oceanica . 114 G 4
Ponask Lake, Canada . 63 N 3
Ponce, Porto Rico, '87, 42,388. 68 J 2
Ponce de Leon (explorer's route) . 4 S 12
Poncitlan, Mexico . 65 C 3
Pondicherri, French India (see Pondicherry) . 105 H 14
Pondicherry (Fr.), India, '88, est.41,253 . 105 H 14
Pondichéry, French India (see Pondicherry) . 105 H 14
Pondiko (island), Greece . 99 H 2
Pondikonisi (island), Crete . 99 A 8
Pondoland (country), Cape Colony, a200,000 . 113 J 6
Ponds, Island of, Labrador 59 T 6
Ponds Inlet, Arctic Region. . 3 H 9
Ponds Inlet, Canada . 59 P 2
Ponente, Riviera di (coast), Italy . 93 D 7
Poneviezh, Russia, est.17,662 . 97 E 4
Ponferrada, Spain, '87, 7,324 83 F 2
Pong Ming, Siam . 106 D 5
Pongo de Manseriche (end of navigation of the Amazon River system), Peru. . 70 B 4
Pongola River (branch of Limpopo), South African Republic 113 H 2
Pongola River (branch of Maputa), South African Republic 113 K 4
Pong Poang (river), Siam. . 106 F 6
Pong-san, Korea . 108 C 4
Pongwe, Africa . 112 Q 12
Ponholz, Germany . 86 O 14
Ponigl, Austria . 90 L 11
Ponizovie, Russia . 97 H 4
Pon-kan (river), Japan. . 108 K 7
Ponol, Russia . 96 H 2
Pon Pissal, Siam . 106 F 6
Pons, France, '91, 4,615. . 81 E 7
Pons, Spain . 83 O 3
Pont, Italy . 93 C 4
Pont, La, Rumania . 98 J 3
Pont, Le, Switzerland, '88, 320. 91 A 5
Ponta da Lenha, Africa . 112 K 12
Ponta Delgada, Portugal, '90, 16,767 . 83 E 8
Ponta de Ndaji (point), Africa. 112 K 13
Ponta do Sol, Portugal, '78, 5,144 . 83 N 7
Pontafel, Austria . 90 G 10
Ponta Grossa, Brazil . 72 G 9
Pontailler, France . 82 L 6
Pontal, Brazil. . 71 H 6
Pontal, Rio (river, branch of Rio San Francisco), Brazil . 71 J 5
Pontal, Rio (river, branch of Rio Tocantins), Brazil. . 71 H 6
Pont-à-Mousson, France, '91, 11,595 . 82 M 3
Pont Audelys, France. . 82 C 2
Pontarlon, France . 81 G 6
Pontarlier, France, '91, 7,187. . 80 M 6
Pontarlier, France (on travel map) . 74 G 5
Pontassieve, Italy, '81, 2,641. . 93 K 7
Pont-Audemer, France, '91, 6,084 . 82 A 2
Pontaumur, France . 81 H 7
Pont-Authou, France . 82 B 2
Pont-Château, France . 80 C 5
Pont-d'Ain, France . 81 L 6
Pont-de-Braye, Le, France. . 82 B 5
Pont-de-Gennes, France . 82 B 4
Pont de la Pallice (point), France . 80 D 6
Pont-de-Salars, France . 81 H 8
Pont-de-Veyle, France . 80 K 6
Pont d'Ouche, Le, France . 82 K 6
Ponte, Italy . 93 H 2
Ponte Acquatraversa, Italy . 92 B 9
Pontebba, Italy . 90 G 11
Ponte Battero, Italy . 92 D 12
Pontecorvo, Italy, '81, 5,172 94 P 12
Pontedeciao, Italy . 93 E 6
Ponte de Lima, Portugal, '78, 2,441 . 83 D 3
Ponte della Magliana, Italy. . 92 C 12
Ponte dell'Olio, Italy . 93 F 5
Ponte de Pedra, Brazil. . 71 G 7
Pontedera, Italy, '81, 6,687 . 93 J 7
Ponte de Sôr, Portugal . 83 E 5
Pontefract, England, '91, 9,702 76 K 5
Pontel, Brazil . 71 G 4
Pontelagoscuro, Italy . 93 L 5

Pontelandolfo, Italy .. 94 R 12
Ponte Molle, Italy .. 92 C 10
Ponte Morlano, Italy .. 93 J 7
Ponte Nomentano, Italy .. 92 D 10
Ponte Salario, Italy .. 92 D 9
Ponteo, Le, France .. 81 E 11
Ponte Tresa, Italy .. 93 E 3
Pontevedra, Spain, '87, 19,996.. 83 D 2
Pontevedra (province), Spain, '87, 443,385 .. 83 D 2
Pontgibaud, France .. 81 H 7
Pontgouin, France .. 82 C 4
Ponthierry, France .. 82 F 3
Ponthierville, Kongo .. 112 N 11
Pontiac (county), Quebec, '91, 22,084 .. 61 B 6
Pontia Islands, Italy (see Ponza) .. 94 O 13
Pontiæ Islands, Italy (see Ponza) .. 94 O 13
Pontianak, Borneo, a15,000.... 116 C 4
Pontinelli, Italy, '81, 5,853.... 94 T 9
Pontigny, France .. 82 H 5
Pontikusa (island), Turkey in Asia .. 99 O 7
Pontine Islands, Italy (see Ponza) .. 94 O 13
Pontine Marshes (region), Italy 94 N 12
Ponti Torre Quinto, Italy.... 92 C 9
Pontivy, France, '91, 9,175.... 80 C 4
Pont-l'Abbé, France .. 80 A 5
Pont-le-Somme-Vesle, France.. 82 J 2
Pont-l'Evêque, France .. 80 F 3
Pontlevoy, France .. 82 C 6
Pontlieu, France .. 82 A 5
Pontoise, France, '91, 7,422.... 82 E 2
Pontoise, France (on travel map) .. 74 E 4
Ponton, Santo Domingo.... 68 D 5
Pon Tong, Siam .. 106 G 7
Pontorson, France .. 80 D 4
Pontremoli, Italy, '81, 2,930.... 93 G 6
Pontremoli, Italy (on travel map) .. 74 K 6
Pontresina, Switzerland, '88, 497 .. 91 M 5
Pont Rhyd fendigaid, Wales .. 75 E 9
Pontrieux, France .. 80 B 4
Ponts, Les, France .. 80 E 5
Ponts, Les, Switzerland, '88, 1,319 .. 91 C 3
Pont-Sainte-Maxence, France .. 82 F 2
Pont-Saint-Esprit, France .... 81 K 8
Ponts-de-Cé, Les, France (see Les Ponts) .. 80 E 5
Pont-sur-Seine, France .. 82 G 3
Pont-sur-Vanne, France .... 82 H 4
Pont-sur-Yonne, France.... 82 G 4
Pontvallain, France .. 82 A 5
Pont-y-Mynach, Wales (see Devil's Bridge) .. 75 E 9
Pontypool, England, '91, 5,842. 75 G 10
Pontypool, Ontario .. 60 G 3
Pontypridd, Wales, '91, 19,971. 75 F 10
Ponulri, Russia .. 97 K 5
Ponval, British India .. 104 D 1
Ponza, Italy .. 94 N 13
Ponza Islands, Italy, '81, 3,779. 94 O 13
Ponzone, Italy .. 93 E 5
Poogibousi, Italy .. 93 K 8
Poole, England, '91, 15,438 .... 75 J 12
Poole, England (on travel map) 74 C 3
Pooley Bridge, England.... 76 G 3
Pool of Bethesda, Jerusalem, Palestine .. 102 B 2
Pool of Gihon, Lower, Palestine 102 A 3
Pool of Gihon, Upper, Palestine 102 A 3
Pool of Hezekiah, Palestine.... 102 B 3
Pool of Siloam, Palestine.... 102 B 3
Poolton, England .. 76 O 4
Poona (and cantonment), British India, '91, 161,390.... 105 D 10
Poonah, British India (see Poona) .. 105 D 10
Poonearie, Australia .. 115 G 6
Poopellue, Lake, Australia.... 115 G 6
Poopo, Bolivia, est.1,755..... 70 D 7
Poopo or Aullagas, Lago (lake), Bolivia .. 70 D 7
Poorbunder, British India (see Porbandar) .. 104 B 9
Pooree, British India (see Puri) 105 K 10
Poor Knights (island), New Zealand .. 117 F 2
Poort, Derne, South African Republic .. 113 H 3
Popa, Burma .. 106 B 4
Popa Island, Costa Rica.... 66 N 10
Popa Island, Moluccu Islands.. 116 G 5
Po Panjang (island), French India-China .. 106 F 10
Popau (Mt.), Rumania.... 98 G 3
Popayán, Colombia, '86, a20,000 70 B 3
Popelken, Germany .. 87 C 34
Popenki, Russia .. 97 G 8
Poperinghe, Belgium, '90, 11,112 .. 84 A 7
Poperschi, Rumania .. 98 J 3
Popes Harbor (place), Nova Scotia .. 62 G 5
Popham, England .. 77 C 6
Popignskoe, Siberia .. 100 N 1
Popo, Great, Africa.... 111 G 9
Popo, Klein, Africa.... 111 G 9
Popo, Africa .. 112 N 9
Popocabaca, Kongo .. 112 L 12
Popocatepetl (volcano), Mexico. 65 H 5
Popoie, Kongo .. 112 N 10
Popoli, Italy, '81, 7,015.... 94 P 10
Popolla, Mexico .. 65 B 6
Popova, Russia .. 86 M 2
Popovka, Russia .. 97 L 8
Poppel, Belgium, '90, 807.... 84 F 6
Poppelau, Germany .. 87 L 26
Poppi, Italy .. 93 L 7
Poprád, Hungary .. 89 M 3
Poprád, Hungary (on travel map) .. 71 P 4
Poquiock, New Brunswick.... 62 B 4
Poradim, Bulgaria .. 98 G 5
Poragarh, British India.... 105 J 10
Pora Island, North, Sumatra (see Siberut) .. 116 A 5
Po Rajah (island), Siam .. 106 D 11
Porbandar, British India, '91, 18,805 .. 104 B 9
Porce, Rio (river), Colombia.... 70 B 2
Porcelette, La, France.... 81 E 11
Porcher Island, British Columbia .. 63 D 3
Porchester, England .. 75 K 12
Porclen, Château-, France.... 82 J 1
Porco, Bolivia .. 70 D 7
Porcos, Isla de (island), Brazil. 71 G 4
Porcuna, Spain, '87, 9,334 .... 83 H 7
Porcupine Hills, Canada .... 63 H 4
Porcupine Mountains, Manitoba. 63 L 3
Pordenone, Italy, '81, 5,072.... 93 N 3
Porebandar, British India (see Porbandar) .. 104 B 9
Poreschle, Russia, est.5,901... 97 H 4
Porfias, Mexico .. 64 G 5
Porfirio Diaz, Ciudad, Mexico.. 64 H 3
Pori (island), Greece .. 99 H 9
Porlayar, British India, '91, 14,468 .. 105 H 14
Poříčan, Austria .. 90 K 3
Poridion (island), Greece .... 99 H 9
Porliechi, Russia .. 97 D 5
Porlechie, Russia .. 97 G 5
Porlelskoi, Russia .. 96 J 4
Porlneche, Rumania .. 98 K 2
Porltzk, Russia .. 97 E 6
Porkhof, Russia, est.4,499.... 97 G 3
Porlessa, Italy .. 93 F 2
Porlock, England .. 75 E 11
Pornic, France .. 80 C 5
Pornic, France (on travel map). 74 C 5
Porog, Russia .. 96 L 3
Poromashir (island), Japan (see Paramushir) .. 100 S 3
Porongahau, New Zealand.... 117 G 5
Porongos, Lake, Argentina.... 72 E 10
Poroporo (Mt.), New Zealand.. 117 E 10
Poros, Greece, '89, 4,579..... 99 J 6
Poros (island), Greece .. 99 J 5
Porpoise Point, Ascension .... 109 D 6
Porquerolles, Ile de (island), France .. 81 H 12
Porrentruy, Switzerland .... 91 D 2
Porreras, Spain, '87, 5,290.... 83 Q 5
Porrino, Spain, '87, 7,264..... 83 D 2
Porsangerfjord (bay), Norway.. 95 O 1
Porsgrund, Norway, '91, 3,819.. 95 F 7
Port-à-Binson, France .. 82 H 2
Portachuelo, Bolivia, est.1,718. 70 E 7
Port Adam, Solomon Islands... 117 L 5
Port Adams, Manchuria .... 107 L 3
Port Adelaide, Australia, '95, est.5,384 .. 115 F 6
Portadown, Ireland, '91, 8,430.. 79 J 3
Portaferry, Ireland, '91, 1,624.. 79 K 3
Portage Island, New Brunswick 62 E 2
Portage la Prairie, Manitoba, '91, 3,363 .. 63 M 4
Portage River (place), New Brunswick .. 62 E 2
Portal, Canada .. 63 L 4
Port Alban, Switzerland, '88, 214 .. 91 C 4
Port Albert, Australia, a500... 115 H 7
Portal del Infierno, Honduras.. 66 L 4
Portalegre, Portugal, '78, 7,039 83 E 5
Portalegre (district), Portugal, '90, 113,727 .. 83 E 5
Portales, Cuba .. 68 B 2
Portales, Mexico .. 65 B 5
Port Alexander, Africa .... 112 J 14
Port Alfred, Cape Colony, '91, 1,692 .. 113 H 7
Port Androka, Madagascar.... 112 R 16
Port Antonio, Jamaica, '91, 1,784 68 J 6
Port-à-Piment, Haiti .. 68 A 7
Portarla, Greece, '89, 2,544.... 99 H 2
Portarlington, Australia, est. 852 .. 115 B 2
Portarlington, Ireland, '91, 2,021 79 G 5
Port Arthur, Manchuria .... 107 L 3
Port Arthur, Ontario, '91, 2,698 60 J 5
Portaskaig, Scotland .. 78 D 8
Port Augusta, South Australia. 115 F 6
Port Augusta, West Australia.. 115 B 6
Port au Persil, Quebec .... 61 P 3
Port au Port Bay, Newfoundland .. 62 H 5
Port au Prince (capital), Haiti, a60,000 .. 68 C 6
Port-aux-Perches, Le, France.. 82 G 2
Porta Westphalica, Germany (see Westphalian Gate)..... 85 H 8
Port Baltic, Russia .. 97 D 2
Port Beaufort, Cape Colony.... 113 E 8
Port Belgrano, Argentina .... 72 E 11
Port Bevan, New Guinea (British) .. 116 H 2
Portbou, Spain .. 83 Q 2
Port Bowen, Australia .... 115 J 4
Port Bowen, Arctic Region.... 3 G 8
Port Broughton, Australia ..... 115 F 6
Port Buen Ayre, Curaçao, South America .. 70 D 1
Port Burwell, Ontario .. 60 E 5
Port Cabadello, Brazil .... 71 L 5
Port Caledonia, Nova Scotia... 62 K 3
Port Campbell, Australia .... 115 G 7
Port Canning, British India.... 104 M 8
Port Carling, Ontario .... 60 F 2
Port Carlisle, England .... 76 F 3
Port Carreto, Colombia .... 70 B 2
Port Chalmers, New Zealand, '91, 2,028 .. 117 D 9
Port Charlotte (village), Scotland, '91, 570 .. 78 D 8
Port Chichiriviche, Venezuela... 70 D 1
Port Churchill, Canada .... 63 N 2
Port Cispata, Colombia .... 70 B 2
Port Colborne, Ontario, '91, 1,154 .. 60 F 5
Port Conger, Arctic Region ... 3 A 7
Port Corral, Chile .. 72 C 11
Port Cortez, Honduras (see Puerto Cortés) .. 66 H 1
Port Credit, Ontario .... 60 F 4
Port Cros, Ile de (island), France .. 81 H 12
Port Curtis, Australia .... 115 J 4
Port Dalhousie, Ontario, '91, 879 .. 60 F 4
Port Dalrymple, Australia .... 115 K 6
Port Daniel, Quebec .... 61 G 3
Port Darwin, Australia .... 115 E 2
Port-d'Atelier, France .... 82 M 5
Port Davey, Australia .... 115 K 7
Port de Bouc, France .... 81 E 12
Port Denison, Australia .... 115 H 3
Port de Paix, Haiti, a10,000.. 68 B 5
Port Desire, Argentina .... 72 D 13
Port Dickson, Straits Settlements .. 105 N 15
Port Douglas, Australia, '91, 494 .. 115 G 3
Port Douglas, Canada .... 63 N 2
Port Dover, Ontario, '91, 1,213 60 E 5
Port Dover Junction, Ontario.. 60 E 5
Port Drako, Greece .... 99 M 2
Port Dunnford, Africa .... 112 R 11
Port Egmont, Falkland Islands, South America .. 72 E 14
Portel, Portugal, '78, 2,037 ... 83 E 6
Port Elgin (place), New Brunswick .. 62 F 3
Port Elgin, Ontario, '91, 1,659. 60 D 3
Port Elizabeth, Cape Colony, '91, 23,266 .. 113 G 8
Port Ellen (village), Scotland, '91, 893 .. 78 D 8
Port Elliot, Australia .... 115 F 7
Porte Longone, Italy, '81, 1,168 94 H 9
Porte Nacioonl, Mexico .... 65 K 4
Porteudik, Africa (see Marsa).. 111 B 6
Porter, Cape, Arctic Region... 3 F 9
Port Erin, Isle of Man .... 76 C 4
Port Erin, Isle of Man (on travel map) .. 74 B 1
Portervllie, Cape Colony, '91, 621 .. 113 D 7
Port Escoces, Colombia .... 70 B 2
Portessie (village), Scotland, '91, 941 .. 78 L 4
Port Essington, Australia .... 115 E 2
Port Essington, British Columbia .. 63 D 3
Port Eynon, Wales .. 75 D 10
Port Eyre, Australia .... 115 E 6
Port Fairy, Australia, a1,800.. 115 G 7
Port Famine, Chile .. 72 C 14
Port Fitzroy, Falkland Islands, South America .. 72 F 14
Port Foulke, Greenland .... 3 A 9
Port Geelvink, New Guinea (Dutch) .. 116 H 5
Port George, Nova Scotia .... 62 D 4
Port Glasgow (town), Scotland, '91, 14,685 .. 78 G 8
Portglenone, Ireland .... 79 H 2
Portgordon (village), Scotland, '91, 1,254 .. 78 K 4
Port Greville, Nova Scotia, a1,000 .. 62 E 4
Port Hastings, Nova Scotia ... 62 H 4
Port Hawkesbury (place), Nova Scotia .. 62 H 4
Portheldy, Wales .. 75 B 10
Port Hill (place), Prince Edward Island .. 6 F 3
Port Hillford (place), Nova Scotia .. 62 H 4
Porthmallin, England (see Mullion Cove) .. 75 E 12
Port Hood, Nova Scotia, a1,500 62 H 3
Port Hope, Ontario, '91, 5,012. 60 G 4
Port Ibraham, Egypt .... 110 U 5
Portlel, Italy, '81, 9,963 .... 94 T 9
Port Ilheo, Africa .... 113 B 2
Portillo, Cuba .. 68 H 5
Portillo, Puerto del (port), Cuba 68 H 5
Portimao, Villa Nova de, Portugal, '78, 6,286 .. 83 D 7
Port Imperial, Siberia .... 107 P 1
Port Isaac Bay, England .... 75 C 12
Portishead, England .... 75 G 11
Port Jackson, Australia .... 115 J 6
Port-Jérôme, France .. 82 A 2
Port Joli, Nova Scotia .... 62 E 6
Port Kaloni, Turkey in Asia.. 101 A 3
Port Kennedy, Arctic Region.. 3 G 9
Portknockie (village), Scotland, '91, 1,301 .. 78 L 4
Port Lambton, Ontario .... 60 C 5
Portland, Australia, est.2,180 .. 115 G 7
Portland, Cape, Australia .... 115 K 6
Portland, Bill of (point), England .. 75 H 12
Portland (island), Ireland .... 88 O 3
Portland (now part of St. John), New Brunswick, '91, 14,995.. 62 C 4
Portland Canal (inlet), British Columbia .. 63 D 3
Portland Creek, Newfoundland.. 62 J 5
Portland Island, New Zealand.. 117 G 5
Portland Islands, Bismarck Archipelago .. 116 J 1
Portland Isle, England .... 75 G 12
Portland Isle, England (on travel map) .. 74 C 3
Portland Point, Ascension Island .. 109 C 7
Portland Point, British Columbia .. 63 E 4
Portland Point, Jamaica .... 68 H 7
Portland Rock, Caribbean Sea. 67 G 6
Port la Tour, Nova Scotia .... 62 D 6
Portlaw, Ireland, '91, 1,349 ... 79 G 7
Port Lazaref, Korea .... 108 C 4
Port Lebak, Philippine Islands. 116 F 3
Port Leopold, Arctic Region .. 3 G 8
Portlethen (village), Scotland, '91, 355 .. 78 M 5
Port Lewis, Quebec .... 61 F 8
Port Liverpool, Madagascar .. 112 T 12
Port Lloyd, Japan .... 108 P 7
Portlock Reef, Australia .... 115 H 1
Portlock Reefs, New Guinea (British) .. 116 H 3
Port Lokko, Africa .... 111 C 8
Port Loky, Madagascar .... 112 T 13
Port Lorne, Nova Scotia .... 62 D 5
Port Louis (capital), Mauritius, '91, est.62,046 .. 109 L 6
Port Louis, Mauritius (on local map) .. 109 M 7
Port Louis, Falkland Islands, South America .. 72 F 14
Port Lyttelton, New Zealand (see Lyttelton) .. 117 D 7
Port Macquarie, Australia, a960 115 J 6
Portmadoc, Wales .... 76 D 7
Portmagee, Ireland .... 79 A 8
Portmahomack, Scotland .... 78 J 4
Port Mahon, Spain, '87, 18,445. 83 R 5
Port Maitland, Nova Scotia, a500 .. 62 C 6
Port Maria, Jamaica, '91, 1,492 68 J 6
Port Matoun, Nova Scotia .... 62 D 6
Port Medway, East, Nova Scotia .. 62 E 5
Port Melbourne (suburb of Melbourne), Australia, est.12,019. 115 B 2
Port Mokambo, Africa .... 112 R 13
Port Molle, Australia .... 115 H 4
Port Montagu, Bismarck Archipelago .. 116 J 2
Port Moody, British Columbia. 63 F 4
Port Morant, Jamaica .... 68 J 7
Port Moresby, New Guinea (British), a1,500 .. 116 H 3
Port Mouat, British India .... 106 A 9
Port Muck, Ireland .... 79 K 2
Port Mulgrave (place), Nova Scotia .. 62 H 4
Portnahaven (village), Scotland, '91, 345 .. 78 C 8
Port Natal, Natal .... 113 K 5
Port Nelson, Bahama Islands.. 67 H 2
Port Nelson, Canada .... 63 N 2
Portneuf, Quebec, '91, 1,855 ... 61 L 5
Portneuf (county), Quebec, '91, 25,813 .. 61 K 5
Port Nolloth, Cape Colony, '91, 855 .. 113 C 5
Porto, Portugal (see Oporto)... 83 D 3
Porto, Villa do, Portugal .... 83 E 9
Porto Alegre (Bahia), Brazil .. 71 K 7
Porto Alegre (Rio Grande do Norte), Brazil .. 71 K 5
Porto Alegre (Rio Grande do Sul), Brazil, '92, est.55,000 . 72 G 10
Porto Bello (port), Brazil .... 72 H 9
Porto Bello (port), Colombia... 70 B 2
Portobello (town), Scotland, '91, 8,684 .. 78 K 8
Portobello (town), Scotland (on local map) .. 78 J 1
Porto Buso, Italy .... 93 O 3
Porto Calvo, Brazil .... 71 K 5
Porto Clementino, Italy .... 94 L 10
Porto das Pedras, Brazil .... 71 K 5
Porto de Moz, Brazil .... 71 G 4
Porto di Chioggia (port), Italy. 93 M 4
Porto di Lido (port), Italy.... 93 M 4
Porto di Lido (port), Italy (on local map) .. 92 L 2
Porto di Malamocco (port), Italy 93 M 4
Porto do Canto (port), Cape Verde Islands .. 109 C 2
Porto Empedocle, Italy, '81, 7,908 .. 94 K 14
Portoferrajo, Italy, '81, 3,737. 94 H 9
Porto Fossone (port), Italy.... 93 M 4
Porto Franco, Brazil .... 71 H 5
Port of Spain (capital), Trinidad, '91, 33,782 .. 68 K 7
Porto Grande (port), Cape Verde Islands .. 109 B 1
Portogruaro, Italy, '81, 3,552.. 93 N 3
Portogruaro, Italy (on travel map) .. 74 L 6
Porto Gruaro, Italy (see Portogruaro) .. 93 N 3
Porto Imperial, Brazil .... 71 H 6
Porto Kalamus (port), Greece.. 99 K 4

Porto Kheli (port), Greece..... 99 H 6
Porto Kutala (port), Greece... 99 K 6
Portole, Austria ..... 90 H 13
Porto Ligaano (bay), Italy..... 93 O 3
Port Olry, New Hebrides Is.... 117 J 8
Portomaggiore, Italy ..... 93 L 5
Porto Maurizio, Italy, '81, 6,309; '95, commune, est.8,200 93 D 7
Porto Mnurizio, Italy (on travel map) ..... 74 H 7
Porto Maurizio (province), Italy, '81, 132,251; '95, est. 144,913 ..... 93 C 7
Porto Munichia (port), Greece. 99 N 3
Portonaccio, Italy ..... 92 E 10
Portonaccio Station, Italy..... 92 E 10
Porto Nacional, Brazil ..... 71 H 6
Porto Novo, Africa ..... 111 G 9
Porto Novo, British India, '91, 14,061 ..... 105 H 14
Porto Otway (port), Chile .... 72 C 13
Porto Panorma (port), Greece.. 99 M 5
Porto Perez, Bolivia ..... 70 D 7
Porto Petrkes (port), Greece... 99 K 4
Porto Phaleron (port), Greece.. 99 N 3
Porto Phanari (port), Greece... 99 N 3
Porto Plata, Santo Domingo (see Puerto Plata) ..... 68 E 5
Porto Quaglio (port), Greece... 99 G 8
Porto Rico, West Indies (large scale map of) ..... 68 J 1
Porto Rico (Spanish), West Indies, '87, est.813,937 ..... 67 M 5
Porto San Juan (port), Peru... 70 B 7
Porto San Nicolas (port), Peru. 70 B 7
Porto Santa Elena, Argentina. 72 E 12
Porto Santo (island), Portugal. 83 O 7
Porto Seguro, Brazil, a4,000... 71 K 7
Porto Torres, Italy, '81, 2,034. 92 B 7
Porto Vathy (port), Greece..... 99 G 8
Porto Vecchio, France ..... 81 M 12
Porto Vecchio, Golfe de (gulf), France ..... 81 M 12
Porto Velho, Brazil ..... 71 F 6
Portovenere, Italy ..... 93 G 6
Portoviejo, Ecuador, a6,000... 70 B 4
Port Patrick (village), Scotland 78 F 10
Port Patterson, Australia..... 115 D 2
Port Pegasus, New Zealand.... 117 B 10
Port Perry, Ontario, '91, 1,698 60 G 3
Port Phillip, Australia ..... 115 G 7
Port Phillip (local map of), Australia ..... 115 B 2
Port Pirie, Australia, '91, 3,995; '95, est.4,556 ..... 115 F 6
Portqnin Bay, England ..... 75 C 12
Portree, Scotland, '91, 1,003... 78 D 5
Port Républicnin, Haitl (see Port-nu-Prince) ..... 68 C 6
Port Rivière de Nippes, Haiti.. 68 B 6
Port Robinson, Ontario ..... 60 F 4
Portroe, Ireland ..... 79 E 6
Port Roper, Australia ..... 115 F 2
Port Rowan, Ontarlo ..... 60 E 5
Port Royal, Jamaica ..... 68 J 7
Port Royal, Nova Scotia (see Annapolis) ..... 62 D 5
Port Royal Bay, Bermudas..... 67 N 4
Port Royalist, Philippine Is... 116 E 3
Portrnsh, Ireland, '91, 1,655.. 79 H 1
Port Ryerse, Ontario ..... 60 E 5
Port Said, Egypt, '97, 35,000.. 110 P 3
Port Said, Egypt (on local map) 110 U 3
Port-Sainte Marie, France .... 81 F 8
Port Saint Marie, Spain (see Puerto de Santa Maria)..... 83 F 8
Port Salut, Haiti ..... 68 A 7
Port Salvador, Falkland Islands, South America ..... 72 F 14
Port San Antonio, Argentina.. 72 E 12
Pörtschach, Austria ..... 90 J 10
Portsea, England ..... 75 K 12
Port Selma, Scotland ..... 78 F 7
Port Simpson, British Columbia 63 D 3
Portskerra (village), Scotland, '91, 332 ..... 78 J 2
Portsmouth, England, '91, 159,255 ..... 75 K 12
Portsmouth, England (on travel map) ..... 74 D 3
Portsmouth, Ontario, '91, 1,974 60 J 3
Portsmouth, West Indies ..... 67 P 7
Portsmouth Harbor, England... 75 K 12
Port Somachan, Scotland ..... 78 F 7
Port Soulllac, Mauritius ..... 109 M 8
Portsoy (town), Scotland, '91, 2,061 ..... 78 L 4
Port Stanley, Ontario, '91, 616 60 D 5
Port Stephens, Australia ..... 115 J 6
Port Stevens, Falkland Islands, South America ..... 72 E 14
Portstewart, Ireland, '91, 620.. 79 H 1
Port Subig, Philippine Is..... 116 E 2
Port-sur-Saône, France ..... 82 N 5
Port Tamandaré, Brazil ..... 71 L 5
Portudal, Africa ..... 111 B 7
Portugal (kingdom), Europe, '90, 5,082,247 ..... 73 H 8
Portugal (large scale map of).. 83
Portugalete, Bolivia ..... 70 D 8
Portugálete, Spain ..... 83 J 1
Portuguesa River, Venezuela .. 70 D 2
Portuguese, East Africa, Africa (see State of East Africa)... 113 L 2
Portuguese Guinea (dependency), Africa ..... 111 C 7
Portuguese West Africa, Africa 112 L 14
Portumna, Ireland, '91, 1,070. 79 E 5
Port Union, Ontario ..... 60 F 4
Port Varin, France ..... 82 K 3
Port-Vendres, France, '91, 3,051 81 J 10
Port-Vendres, France (on travel map) ..... 74 F 7
Port Victoria, Africa ..... 109 L 5
Port Victoria, Morocco ..... 111 C 4
Port Wakefield, Australia, a526 115 F 6
Port Walcott, Australia ..... 115 B 4
Port Weld, Straits Settlements 105 M 14
Port William (village), Scotland, '91, 679 ..... 78 G 10
Port Williams (place), Nova Scotia ..... 62 E 4
Porumbák, Alsó-, Hungary..... 89 Q 6
Porus, Jamaica ..... 68 H 7
Posa, Mexico ..... 64 C 2
Posadas, Argentina ..... 72 F 9
Posadas, Spain, '87, 5,328..... 83 H 7
Posa Koh (Mt.), Afghanistan.. 103 O 2
Posarevatz, Servia (see Passarowitz) ..... 98 D 4
Posavina (district), Bosnia.... 89 K 7
Poscharewatz, Servia (see Passarowitz) ..... 98 D 4
Poschiavino (river), Switzerland 91 N 6
Poschiavo, Switzerland ..... 91 N 6
Poschiavo (district), Switzerland ..... 91 N 5
Po-se, China ..... 107 H 6
Posen, Germany, '95, 73,235.. 87 H 24
Posen, Germany (on travel map) 74 N 2
Posen (bezirk), Germany, '95, 1,173,169 ..... 87 H 24
Posen (province), Germany, '95, 1,828,195 ..... 87 G 24
Poshekhonе, Russia, est.3,925 . 97 M 2
Poshivkin, Russia ..... 97 H 3
Posidonia, Greece ..... 99 H 5
Posiette Bay, Siberia ..... 107 N 2
Posilipo, Cabo (cape), Italy.... 94 S 9
Posina, British India ..... 104 D 7
Positano, Italy, '81, 1,906..... 94 U 10
Poska, Turkey in Europe ..... 98 B 8
Poso, Lake, Celebes ..... 116 F 5
Poso da Piará, Brazil ..... 71 F 7
Possessern, Germany ..... 87 D 34
Possession, La, Réunion Island 109 L 7
Possession Bay, Arctic Region 3 H 8
Possession Bay, Canada ..... 59 P 2
Possession Bay, South America 69 N 14
Possession Island (Br.), Africa 113 B 4
Possession Island, Indian Ocean 2 L 6
Possington, England ..... 77 A 6
Possitz, Austria ..... 90 N 6
Pössneck, Germany, '90, 8,908. 86 L 14
Possruck (Mt.), Austria ..... 90 L 10
Posta, Italy ..... 94 O 9
Postavy, Russia ..... 97 F 4
Poste, France ..... 82 N 3
Poste, Rivière du (river), Mauritius ..... 109 M 7
Poste de l'Uerre, Kongo..... 112 N 10
Poste du Lofol, Kongo ..... 112 N 13
Postelberg, Austria ..... 90 G 3
Postiglione, Italy, '81, 2,640... 94 S 13
Postilion Islands, Dutch East India ..... 116 E 6
Postrerrio, Santo Domingo .... 68 D 6
Pöszelten, Germany ..... 87 A 33
Potamí, Greece ..... 99 H 5
Potamos (Acarnania and Ætolin), Greece, '89, 1,613... 99 A 1
Potamos (Antikylherd), Greece 99 H 9
Potamos (Cerigo), Greece, '89, 1,333 ..... 99 G 8
Potaro River, British Guiana.. 70 F 2
Potchefstroom, South African Republic, a5,000 ..... 113 H 4
Potchefstroom (district), South African Republic ..... 113 H 4
Po Telibon (island), Siam ..... 106 D 11
Potenure, Italy ..... 93 G 4
Potenza, Italy, '81, 17,978; '95, est.18,400 ..... 94 T 13
Potenza (province), Italy, '81, 524,504; '95, est.546,600 .... 94 U 14
Potenza Picena, Italy ..... 93 O 8
Po Terutan (island), Siam..... 106 D 11
Potes, Spain ..... 83 H 1
Potgieters Rust, South African Republic ..... 113 J 3
Pothières, France ..... 82 J 5
Poti, Russia, '82, est.4,785.... 96 H 7
Potidæa, Turkey in Europe (see Pinaka) ..... 89 F 8
Potlino, Monte (Mt.), Italy.... 94 U 15
Potlodzhi, Rumania ..... 98 H 4
Poto, Africa ..... 112 P 10
Poto, Point, Philippine Islands 116 F 2
Potoki, Russia ..... 97 J 7
Potosi, Bolivia, '93, est.20,000 70 D 7
Potosi (department), Bolivia, '93, est.360,400 ..... 70 D 8
Potosí, Mexico ..... 64 J 5
Potosí, Nicaragua ..... 66 C 9
Potrero, Punta del (point), Cuba 68 C 3
Potrero, Costa Rica ..... 66 K 9
Potrero, Ciego, Cuba ..... 68 F 2
Potrero, Mexico ..... 65 H 3
Potrero Piedra, Nicaragua .... 66 E 9
Potsdam, Germany, '95, 58,452 85 H 16
Potsdam, Germany (on travel map) ..... 74 L 2
Potsdam (bezirk), Germany, '95, 1,651,965 ..... 87 G 17
Potsdamer Bahnhof (station), Berlin, Germany ..... 87 J 31
Pottangow, Germany ..... 87 D 25
Pottendorf, Austria ..... 90 N 8
Pottenstein, Austria ..... 90 M 8
Pottenstein, Germany ..... 86 N 13
Potters Bar, England ..... 77 G 4
Pottesgrove Battlesden, England ..... 77 E 3
Potterspury, England ..... 77 D 2
Pottinger Peak, Hongkong .... 107 E 6
Pöttmes, Germany ..... 86 P 13
Potton, England ..... 77 G 2
Po Tubah (island), Siam .. . 106 D 11
Potur, Rumania ..... 98 L 4
Poty, Rio (river), Brazil ..... 71 J 5
Potyllez, Austria ..... 89 P 1
Pötzleinsdorf, Austria ..... 90 C 5
Pouaacé, France, '91, 3,508.... 80 D 5
Pouch, Germany ..... 85 J 15
Poudre d' Or, Mauritius .... 109 M 7
Poughley, England ..... 77 B 5
Pougues, France ..... 80 H 5
Pouillenay, France ..... 82 J 5
Pouilly, France ..... 82 G 6
Pouilly-en-Auxois, France ..... 82 J 6
Poujol, Le, France ..... 81 B 11
Poulains, Pointe des (point), France ..... 80 B 5
Poulaines, France ..... 82 D 6
Poulo-Condore Island, French Indo-China (see Condore) .... 106 H 10
Poulseur, Belgium, '90, 798.. 84 F 7
Poulton le the Fylde, England 76 F 5
Poundur, British India ..... 104 G 8
Poupry, France ..... 82 D 4
Pourcieux, France ..... 81 G 11
Pourrain, France ..... 82 G 5
Pourru, France ..... 82 L 1
Pouynstruc, France ..... 81 F 9
Pouzauges, France ..... 80 E 6
Pouzay, France ..... 82 B 6
Povai, British India ..... 105 N 10
Povedn de la Sierra, Spain.... 83 L 4
Poveglia, Italy ..... 92 K 3
Poverty Bay, New Zealand.... 117 G 4
Povlenetz, Russia, est.776 .... 96 G 3
Poviglio, Italy ..... 93 J 5
Povlen Planina (Mt.), Servia 98 B 4
Póvoa de Varzim, Portugal, '78, 10,365 ..... 83 C 3
Povorotnaia Volcano, Siberia .. 100 S 3
Povorotny, Cape, Siberia ..... 107 N 2
Povos, Brazil ..... 72 G 10
Povu, Brazil ..... 72 G 9
Powassan, Ontario ..... 60 F 1
Powayen, Germany ..... 87 C 31
Powell, Mount, Australia ..... 115 F 4
Powell Bay, Saint Helena .... 109 F 7
Powell Point, Saint Helena... 109 F 7
Powells Creek, Australia ..... 115 E 3
Powells Islands, Antarctic Ocean (see South Orkney Islands) ..... 2 E 7
Power Head, Ireland ..... 79 E 8
Powidz, Germany, '95, 1,088... 87 H 26
Powidzer See (lake), Germany. 87 H 27
Pownall, Prince Edward Island 62 F 3
Powri, British India ..... 104 F 7
Powys Castle, Wales ..... 76 F 7
Po-yang-hu (lake), China ..... 107 K 5
Poyas (Indian tribe), Honduras 66 L 4
Poyas (river), Honduras ..... 66 K 4
Poza de la Sal, Spain ..... 83 J 2
Požega, Hungary, '90, 4,077.... 89 J 6
Pozega (comitat), Hungary (see Pozsega) ..... 89 J 6
Pozhega, Servia ..... 98 B 5
Poznan, Germany (see Posen).. 87 H 24
Pozniakovka, Russia ..... 97 K 6
Pozo, Mexico ..... 65 F 1
Pozoblanco, Spain, '87, 11,556. 83 H 6
Pozo Calvo, Mexico ..... 64 H 5
Pozo de los Nieves, Pico del (Mt.), Spain ..... 83 N 8
Pozo Hondo, Mexico ..... 64 H 6
Pozoritta, Austria ..... 89 R 4
Pozos, Mexico ..... 65 F 2
Pozos Arroyas, Mexico ..... 65 E 1
Pozsega (comitat), Hungary, '90, 193,821 ..... 89 J 6
Pozsony, Hungary (see Pressburg) ..... 89 J 3
Pozsony (comitat), Hungary, '90, 278,959 ..... 89 J 3
Pozuelo, Spain ..... 83 H 4
Pozzilli, Italy ..... 94 P 11
Pozzolo, Italy ..... 94 M 15
Pozzomaggiore, Italy ..... 92 B 7
Pozzuoli, Italy, '81, 11,967.... 94 Q 13
Pozzuoli, Italy (on local map). 94 S 9
Pozzuoli Bay, Italy ..... 94 S 9
Pra (river), Africa ..... 111 F 9
Prača, Bosnia ..... 89 K 8
Prachatitz, Austria ..... 90 J 5
Prachatitz, Austria (on travel map) ..... 74 M 4
Pra Chaut, French Indo-China. 106 G 9
Prad, Austria ..... 90 B 10
Prades, France ..... 81 H 10
Prades, France (on travel map) 74 F 7
Pradelles, France ..... 81 J 8
Pradlers, Point, Canada ..... 63 J 2
Prado, Brazil ..... 71 K 7
Prado, Chile ..... 72 H 14
Præstö, Denmark, '90, 1,500 .. 88 L 6
Præstö (amt), Denmark, '90, 100,649 ..... 88 L 6
Præstö Bugt (bay), Denmark 88 L 6
Prag, Austria (see Prague).... 90 J 3
Praga, Russia ..... 97 C 5
Praga, Russia (on travel map). 74 P 2
Praga, Novaia, Russia, est.10,421 ..... 97 J 7
Prägerten, Austria ..... 90 K 7
Pragel Pass, Switzerland ..... 91 J 3
Pragerhof, Austria ..... 90 M 11
Prägrateo, Austria ..... 90 E 9
Prags, Alt, Austria ..... 90 E 10
Prague (city), Austria, '90, 182,530 ..... 90 J 3
Prague, Austria (on travel map) 74 L 3
Prague (with suburbs), Austria, '90, 310,483 ..... 90 J 3
Prahacq, France ..... 80 E 6
Prahran (suburb of Melbourne), Australia, est.36,451 ..... 115 C 2
Prahsu, Africa ..... 111 F 9
Praia Grande Bay, Brazil..... 71 K 2
Prainha, Brazil ..... 71 G 4
Prairie, Grande, Canada ..... 63 G 3
Prairie, La (county), Quebec, '91, 10,900 ..... 61 G 8
Prairie, La, Quebec, '91, 1,246. 61 H 8
Prairies, Rivière des, Quebec... 61 H 7
Prajano, Italy ..... 94 U 10
Pramanda, Greece, '89, 1,642. 99 D 1
Prambergen (Mt.), Cape Colony 113 F 6
Pran, Siam ..... 106 E 8
Pran (river), Siam ..... 106 D 8
Prang, Africa ..... 111 F 8
Pranglins, Switzerland ..... 91 A 5
Pranhita (river), British India 105 G 10
Praslin, Point, Solomon Islands 117 K 4
Prasonisi, Cape, Turkey in Asia 101 B 5
Prasos, Cape, Samos ..... 99 P 5
Prasso (Island), Greece ..... 99 K 2
Prasura Island, Greece ..... 99 K 3
Prata, Brazil ..... 71 H 7
Pratabgarh, British India (see Partabgarh) ..... 104 E 8
Pratahpur, British India ..... 104 J 8
Pratigau (valley), Switzerland (see Prättigau) ..... 91 M 4
Prato, Italy, '81, 15,510 ..... 93 K 7
Prato Magno (Mts.), Italy .... 93 L 7
Pratola, Italy, '81, 7,077.... 94 P 10
Prattoln, Switzerland, '88, 1,768 91 F 2
Prättigau (valley), Switzerland. 91 M 4
Pratt Point, Ascension Island.. 109 C 7
Prau Ha, Sumatra ..... 116 A 4
Prausnitz, Germany, '95, 1,870. 87 K 25
Pranst, Germany ..... 87 D 28
Prauthoy, France ..... 82 L 5
Právia, Spala, '87, 9,234 ..... 83 F 1
Prawle Point, England ..... 75 E 13
Praya, Cidade da, Cape Verde Islands ..... 109 C 2
Praya, Portugal ..... 83 D 8
Prayc, France ..... 82 N 4
Prazzo, Italy ..... 93 B 6
Preanger (regency), Java ..... 116 C 6
Prechistol, Russia ..... 97 J 4
Prechlau, Germany ..... 87 E 25
Preci, Italy ..... 94 O 9
Précy, France ..... 82 E 2
Precy-sous-Thil, France..... 82 J 6
Predazzo, Austria ..... 90 D 11
Predil Pass, Austria ..... 90 H 11
Predlitz, Austria ..... 90 H 9
Predpriatie (island), Low Archipelago (see Fakaina) ..... 117 N 8
Preetz, Germany, '95, 4,748.. 85 D 11
Pregel (river), Germany..... 87 C 33
Pregolja, Turkey in Europe ... 98 K 7
Prelatinga, River, Brazil ..... 71 H 4
Preli, Russia ..... 97 F 3
Pfeloue, Austria ..... 90 L 3
Premery, France ..... 80 J 5
Premeti, Turkey in Europe, 3,000 ..... 98 C 8
Prémontré, France ..... 82 G 1
Premuda (island), Austria .... 89 F 7
Prenestina Station, Italy ..... 92 E 11
Preny, Russia ..... 97 D 4
Prenzlau, Germany, '95, 19,689 85 F 18
Prenzlau, Germany (on travel map) ..... 74 L 2
Prenzlow, Germany (see Prenzlau) ..... 85 F 18
Preone, Italy ..... 93 N 2
Prepnris Island, British India. 106 A 7
Prerau, Austria, '90, 13,172... 89 J 2
Prerau, Austria (on travel map) 74 N 4
Presanella (Mt.), Austria ..... 90 B 11
Presaroe Urbino (province), Italy, '81, 223,043; '95, a237,658 ..... 93 N 7
Presas, Mexico ..... 64 K 5
Presba Lake, Turkey in Europe 98 D 8
Presburg, Hungary (see Pressburg) ..... 89 J 3
Prescot, England, '91, 6,745 .. 76 G 6
Prescott, Ontario, '91, 2,919 .. 60 K 3
Prescott (county), Ontario, '91, 24,173 ..... 60 L 2
Preseglie, Italy ..... 93 H 3
Preservation Inlet, New Zealand ..... 117 A 9
Presidio, Boca del (inlet), Mexico ..... 64 F 6
Presidio del Norte, Mexico .. 64 F 3
Presidio de Santa Maria, Brazil ..... 71 H 5
Presidio San Vicente, Mexico.. 64 H 3
Presqu'ile-de-Giens (island), France ..... 81 H 12
Pres Saint Gervaise, France... 80 M 2
Pressath, Germany ..... 86 N 15
Pressburg, Hungary, '90, 52,444 89 J 3
Pressburg, Hungary (on travel map) ..... 74 N 4
Pressburg (comitat), Hungary (see Pozsony) ..... 89 J 3
Presseck, Germany ..... 86 M 13
Pressnitz, Austria ..... 90 F 3
Prestbury, England ..... 75 J 10
Presteign, Wales, '91, 1,360 .. 75 F 9
Prestholar, Iceland ..... 88 Q 1

Přestitz, Austria ..... 90 G 4
Preston (Lancaster), England, '91, 107,573 ..... 76 G 5
Preston (Suffolk), England ..... 77 Q 2
Preston, England (on travel map) ..... 74 C 2
Preston, Long, England ..... 76 H 4
Preston Capes, England ..... 77 C 2
Preston, Ontario, '91, 1,843 ... 60 E 4
Preston Candover, England ... 77 C 6
Prestonpans (town), Scotland, '91, 2,224 ..... 78 K 7
Preston upon-Stour, England .. 77 A 2
Prestwick (village), Scotland, '91, 1,479 ..... 78 G S
Preta, Rio (river), Brazil ..... 71 H 5
Pretil Farias, Mexico ..... 64 K 6
Preto, Ouro, Brazil, '92, a22,-000 ..... 71 J S
Preto, Rio (river), Brazil ..... 71 J 6
Pretoria (capital), South African Republic, '96, est.8,000.. 113 H 3
Pretoria, South African Republic (on local map) ..... 113 M 7
Pretoria (district), South African Republic ..... 113 J 3
Pretorius (Heidelberg), South African Republic ..... 113 O S
Pretorius (Pretoria), South African Republic ..... 113 N 7
Prettin, Germany, '95, 1,676... 85 J 17
Pretzsch, Germany, '95, 2,058. 85 J 16
Preussen (kingdom), Germany (see Prussia) 85-86-87
Preussisch-Eylau, Germany (see Prussian Eylau) ..... 87 D 31
Prevelles, France ..... 82 A 4
Prevesa, Turkey in Europe, a6,000 ..... 98 C 10
Preville, Turkey in Europe..... 98 B 5
Prevost Island, British Columbia ..... 63 D 4
Prez, France ..... 82 M 4
Pribbernow, Germany ..... 85 E 20
Pribislau, Austria ..... 90 M 4
Pribol, Servia ..... 98 D 6
Pribol, Turkey in Europe ..... 98 B 5
Příbram, Austria, '90, 13,412.. 90 J 4
Příbram, Austria (on travel map) ..... 74 M 4
Price, Cape, British India ... 106 A 8
Price Island, British Columbia 63 D 3
Priceville, Ontario ..... 60 E 3
Prichsenstadt, Germany ..... 86 N 11
Priddy, England ..... 75 G 11
Priebern, Germany ..... 87 L 25
Priebus, Germany, '95, 1,261.. 86 K 21
Priego, Spain ..... 83 K 4
Priego de Córdoba, Spain, '87, 15,766 ..... 83 J 7
Prijedlic, Turkey in Europe, a4,000 ..... 98 B 5
Priero, Italy ..... 93 D 6
Priesen, Austria ..... 90 G 3
Prieska, Cape Colony, '91, 507. 113 F 5
Prieska (district), Cape Colony, '91, 4,302 ..... 113 F 6
Prieslav, Bulgaria ..... 98 J 5
Priest Island, Scotland ..... 78 E 4
Priestmans River (place), Jamaica ..... 68 J 6
Prieta, Peña (Mt.), Spain .... 83 H 1
Prigorlen (valley), Hungary.... 90 N 11
Prilip, Turkey in Europe, a15,-000 ..... 98 D 7
Prilly, Switzerland, '88, 511... 91 B 5
Priluki (Kief), Russia ..... 97 G 7
Priluki (Poltava), Russia, est. 16,733 ..... 97 J 6
Priluki (Yaroslaf), Russia .... 97 L 3
Primaro, Italy ..... 93 M 5
Primeau Lake, Canada ..... 63 K 2
Primelra Islands, Africa ..... 112 Q 15
Primero, Rio (river), Argentina 72 E 10
Primišlje gornje, Hungary .... 89 G 6
Primkenau, Germany, '95, 1,954 87 J 22
Primorskaya (province), Siberia, '97, 214,940 ..... 100 R 3
Prims (river), Germany ..... 86 O 4
Prince (county), Prince Edward Island, '91, 36,470 ..... 62 E 3
Prince Albert, Canada, a1,500. 63 K 3
Prince Albert, Cape Colony, '91, 1,444 ..... 113 F 7
Prince Albert (district), Cape Colony, '91, 7,046 ..... 113 E 7
Prince Albert Cape, Arctic Region ..... 3 O 7
Prince Albert Cape, Canada... 59 E 2
Prince Albert Land, Arctic Region ..... 3 E 8
Prince Albert Land, Canada.... 59 H 2
Prince Albert Road, Cape Colony ..... 113 F 7
Prince Albert Sound, Arctic Region ..... 3 E 8
Prince Albert Sound, Canada.. 59 G 2
Prince Alfred, Cape Colony, '91, 501 ..... 113 D 7
Prince Charles Foreland, Spitzbergen ..... 3 N 9
Prince Consort Bank, East India Islands ..... 116 D 3
Prince Edward (county), Ontario, '91, 18,892 ..... 60 H 3
Prince Edward Island, Canada (large scale map of) 62
Prince Edward Island (province), Canada, '91, 109,078... 59 S 7
Prince Edward Islands, Indian Ocean ..... 2 K 6
Prince Frederick Henry Island, New Guinea (Dutch) ..... 116 J 6
Prince of Wales Bank, East India Islands ..... 116 D 3
Prince of Wales Island, Arctic Region ..... 3 F S
Prince of Wales Island, Arctic Region ..... 3 F 10
Prince of Wales Island, Australia ..... 115 G 2
Prince of Wales Island, Canada. 59 L 2
Prince of Wales Island, Straits Settlements ..... 105 M 14
Prince of Wales Strait, Arctic Region ..... 3 E S
Prince Oscar Land, Spitzbergen 3 O S
Prince Patrick Island, Arctic Region ..... 3 E 7
Prince Patrick Land, Arctic Region ..... 3 E 8
Princeport, Nova Scotia ..... 62 F 4
Prince Regent Inlet, Arctic Region ..... 3 G S
Prince Regents River, Australia ..... 115 D 3
Princes Island (Portuguese), Africa ..... 111 H 10
Princes Island, Dutch East India ..... 116 B 6
Princes Islands, Turkey in Asia 101 C 2
Princes Peak, Haiti ..... 68 C 7
Princes Risborough, England... 77 D 4
Princessa, Puerto (port), Philippine Islands ..... 116 E 3
Princess Charlotte Bay, Australia ..... 115 G 2
Princess Royal Island, British Columbia ..... 63 D 3
Princess Royal Islands, Arctic Region ..... 3 E S
Princeton, British Columbia... 63 F 4
Prince Town, England ..... 75 E 12
Princetown and Malpeque, Prince Edward Island, a1,500 62 F 3
Prince William, Lower, New Brunswick ..... 62 C 4
Prince William Station, New Brunswick ..... 62 B 4
Princeza Amelia, Fort, Africa. 112 L 14
Principato Citeriore (province), Italy (see Salerno) ..... 94 S 14
Principato Ulteriore (province), Italy (see Avellino) ..... 94 R 13
Principe, Isla do (island), Africa ..... 111 H 10
Principe, Ciudad del, Cuba (see Puerto Principe) ..... 68 G 3
Prinsenhage, Netherlands (commune), '94, est.7,832 ..... 84 E 5
Prinslo, South African Republic ..... 113 N 7
Printian Islands, Siam ..... 106 F 12
Priruzapolka, Nicaragua ..... 66 M 6
Prinzapolka, Rio (river), Nicaragua ..... 66 L 6
Prinzapolka District, Nicaragua 66 L 6
Prior, Cabo (cape), Spain .... 83 D 1
Prioriño Grande, Cabo (cape), Spain ..... 83 D 1
Priors Dean, England ..... 77 C 6
Priors Hardwick, England .... 77 B 2
Priors Marston, England ..... 77 C 2
Priory Hill, England ..... 77 C 2
Pripet (river), Russia ..... 97 G 6
Prishtina, Turkey in Europe est.17,550 ..... 98 D 6
Prisrend, Turkey in Europe, est.30,000 ..... 98 C 6
Pristina, Turkey in Europe (see Prishtina) ..... 98 D 6
Prittlewell, England ..... 77 K 4
Pritzerbe, Germany, '95, 1,854 85 G 15
Pritzig, Germany ..... 87 D 24
Pritzwalk, Germany, '95, 6,816 85 F 15
Privas, France, '91, 7,312 .... 81 K 8
Privas, France (on travel map) 74 G 6
Privernum, Italy (see Piperno). 94 O 12
Privitz, Hungary ..... 89 K 3
Privolnoe (South Russia), Russia ..... 97 J 8
Privolnoe (Trans-Caucasia), Russia ..... 96 J 8
Prizren, Turkey in Europe (see Prisrend) ..... 98 C 6
Prizzi, Italy, '81, 10,384 ..... 94 K 13
Prjedor, Bosnia ..... 89 H 7
Prjevalsky Mountains, Tibet... 107 D 3
Prnjavor, Bosnia ..... 89 J 7
Proben, Deutsch, Hungary .... 89 K 3
Probolinggo, Java ..... 116 D 6
Probus, England ..... 75 C 13
Prochno, Russia ..... 96 H 6
Procida, Italy ..... 94 Q 13
Procida Channel, Italy ..... 94 R 9
Procida Island, Italy, '81, 13,-131 ..... 94 P 13
Procida Island, Italy (on local map) ..... 94 R 9
Prodano (Island), Greece ..... 99 D 6
Proddatar, British India ..... 105 G 12
Progreso, Mexico ..... 64 O 7
Prohn, Germany ..... 85 D 17
Prohner Wiek (bay), Germany. 85 D 17
Prokhladaia, Russia ..... 96 H 7
Prökuls, Germany ..... 87 A 33
Prome, Burma, '91, 30,022.... 106 B 5
Prome (division), Burma ..... 106 B 5
Promina (Mt.), Austria ..... 89 H 8
Promise, Plains of, Australia.. 115 F 3
Promontor, Hungary ..... 89 K 4
Promontore, Cape, Austria ... 89 E 7
Promontory of Argentario, Italy 94 K 10
Promontory Salinas, Peru ..... 70 B 6
Prong Light House, British India ..... 105 N 12
Pronia (river), Russia ..... 97 H 5
Pronino, Russia ..... 97 J 3
Pronsk, Russia, est.1,971 ..... 96 G 5
Proofang, French Indo-China... 106 E 3
Prophets, Tombs of the, Palestine ..... 102 C 3
Propolsk, Russia ..... 97 H 5
Propontis (sea), Turkey in Europe (see Sea of Marmora).. 98 L 8
Proposed Dyke, Netherlands. .. 84 G 3
Proposed Federal District, Brazil ..... 71 H 7
Proposed State Capital, Site of, Brazil ..... 71 J 7
Propria, Brazil ..... 71 K 6
Prorer Wiek (bay), Germany.. 85 D 18
Prosen Water, Scotland ..... 78 K 6
Prosito, Switzerland, '88, 143.. 91 J 6
Proskau, Germany ..... 87 L 26
Proskurof, Russia, est.20,029 .. 97 F 7
Prosna (river), Germany ..... 87 H 26
Prosna (river), Russia ..... 97 A 6
Prosna (river, on travel map).. 74 O 3
Prospect, Nova Scotia ..... 62 F 5
Prosperous Bay, Saint Helena 109 F 7
Prosser, Mount, Australia .... 115 H 4
Prossnitz, Austria, '90, 21,192. 89 H 2
Prostken, Germany ..... 87 E 25
Prostken, Germany (on travel map) ..... 74 Q 2
Prosto, Greece ..... 99 G 6
Proteccion, Honduras ..... 66 H 5
Protiwin, Austria ..... 90 J 5
Protiwin, Austria (on travel map) ..... 74 L 4
Proton Station, Ontario ..... 60 E 3
Protrera Pleidra, Nicaragua.... 66 L 8
Protrero, Nicaragua ..... 66 C 7
Protva (river), Russia ..... 97 L 4
Prouixville, Quebec ..... 61 J 5
Provadia, Bulgaria ..... 98 K 5
Provence (old province), France 80 C 3
Provencher (district), Manitoba, '91, 15,469 ..... 63 M 4
Prövesten Battery, Denmark .. 88 Q 4
Providence, Cape, Canada .... 59 H 2
Providence, Fort, Canada ..... 63 G 1
Providence, Cape, New Zealand 117 A 9
Providence Bay (place), Ontario 60 C 2
Providence Channel, North East, Bahama Islands ..... 67 G 2
Providence Channel, North West, Bahama Islands ..... 67 F 1
Providence Hill, Australia ... 115 E 2
Providence Island, Africa .... 109 L 5
Providence Island, New, Bahama Islands ..... 67 G 2
Providence Island, Old, Colombia ..... 66 O 6
Providence Island, Oceanica (see Ujelang) ..... 117 H 2
Providencia, Nueva, Venezuela. 70 E 2
Providenciales (island), Bahama Islands ..... 67 J 4
Province Wellesley, Straits Settlements, '91, 111,710 ... 105 N 14
Provins, France, '91, 8,340.... 82 G 3
Provins, France (on travel map) 74 F 4
Provision Island, Colombia ... 70 A 2
Provision Island, Costa Rica .. 66 N 10
Prozor, Bosnia ..... 89 J 8
Prshevalsk, Central Asia, est. 3,356 ..... 100 K 4
Pruchnik, Austria ..... 89 O 2
Prud, Russia ..... 97 F 5
Prudhee Island, Australia .... 115 C 2
Prudhoe Land, Greenland ..... 3 H 7
Prüm, Germany, '95, 2,742.... 86 M 3
Prum (river), Germany ..... 86 M 3
Prunay, France ..... 82 D 4
Prunelli (river), France ..... 81 M 11
Pruntrut, Switzerland (see Porrentruy) ..... 91 D 2
Pruso, Greece, '89, 1,194 .... 99 E 3
Prussia (kingdom), Germany, '95, 31,849,795 85-86-87
Prussia (kingdom), Germany, (on travel map) ..... 74 K 2
Prussia, East (province), Germany, '95, 2,005,078 ..... 87 D 31
Prussia, Rhenish (province), Germany (see Rhine) ..... 86 M 4
Prussia, West (province), Germany, '95, 1,494,114 ..... 87 E 26
Prussia Eylau, Germany, '95, 3,413 ..... 87 D 31
Prussian Friedland, Germany, '95, 3,714 ..... 87 E 24
Prussian Holland, Germany, '95, 587 ..... 87 D 30
Prussian Saxony, Germany (see Saxony) ..... 85 H 14
Prussian Silesia, Germany (see Silesia) ..... 87 L 24
Prussian Stargard, Germany, '95, 7,741 ..... 87 E 27
Prussia Roads, New Guinea (German) ..... 116 H 2
Pruth (river), Austria ..... 89 Q 3
Pruth (river), Roumania ..... 98 L 2
Prutsio, South African Republic 113 J 3
Prutz, Austria ..... 90 B 9
Pruzhany, Russia, est.8,025 ... 97 D 5
Przasnysz, Russia, est8,426 ... 97 C 5
Przedborz, Russia, est.5,907 ... 97 B 6
Przemyśl, Austria, '90, 35,209 89 O 2
Przemyślany, Austria ..... 89 Q 2
Przeworsk, Austria ..... 89 O 1
Przibram, Austria (see Příbram) 90 J 4
Psakhna, Greece, '89, 1,178 ... 99 J 3
Psali, Cape, Greece ..... 99 K 7
Psara, Nea, Greece, '89, 432.. 99 J 4
Psara, Turkey in Asia ..... 99 N 3
Psara (Island), Turkey in Asia (see Ipsara) ..... 101 A 3
Psari (Elis and Achaia), Greece, '89, 1,280 ..... 99 E 6
Psari (Messenia), Greece, '89, 458 99 D 4
Psathura (island), Greece ..... 99 K 2
Pschow, Germany ..... 87 M 27
Psemenskala, Russia ..... 96 H 7
Psiloriti (Mt.), Crete ..... 99 C 8
Pslula (river), Turkey in Europe 98 D 6
Psiol (river), Russia ..... 97 J 7
Pskof, Russia, est.23,721 ..... 97 G 3
Pskof (government), Russia, '97, 1,136,580 ..... 97 G 3
Pskof (lake), Russia (see Pskofskoi) ..... 97 G 2
Pskofskoi, Lake, Russia ..... 97 G 2
Psophis, Greece ..... 99 E 5
Psyra (island), Crete ..... 99 F 8
Pteleon, Greece, '89, 914 ..... 99 G 2
Pterla Ruins, Turkey in Asia (see Boghazkoi) ..... 101 F 3
Ptolemais, Africa (see Tolmeita) ..... 110 M 2
Pu, China ..... 107 K 3
Pu, Mount, Borneo ..... 116 C 4
Pu, Manchuria ..... 107 L 3
Pua Island, Celebes ..... 116 F 5
Pu-an, China ..... 107 G 5
Puangue, Chile ..... 72 H 13
Puangue, Rio (river), Chile... 72 H 14
Pua Point, New Zealand ..... 117 G 10
Pubnico Harbor (place), Nova Scotia ..... 62 D 6
Pucapanga, Peru ..... 70 C 5
Pucara, Peru ..... 70 C 7
Pucaya, Honduras ..... 66 K 4
Puchacai, Chile ..... 72 H 14
Pu-chau, China ..... 107 J 4
Puchuncavi, Chile ..... 72 H 14
Pucioasa, Rumania ..... 98 H 3
Puckahu, Canada ..... 63 K 3
Pudamari, British India ..... 105 K 10
Pudasjarvi, Russia ..... 96 E 2
Puddington, England ..... 77 E 1
Puddletown, England ..... 75 H 12
Pudewitz, Germany, '95, 2,622. 87 H 25
Pudicheri (French), India (see Pondicherry) ..... 105 H 14
Pudsey, England, '91, 13,444.. 76 J 5
Pudukota, British India, '91, 16,885 ..... 105 G 14
Pudukota (state), British India 105 G 14
Puduriki, Cape, Crete ..... 99 B 9
Puebla, Mexico, '95, 91,917..... 65 H 5
Puebla (distrito), Mexico, '91, 97,436 ..... 65 H 4
Puebla (state), Mexico, '95, 988,385 ..... 65 J 5
Puebla, La, Spain, '87, 5,681.. 83 P 5
Puebla de Alcocer, Spain ..... 83 G 5
Puebla de Don Fadrique, Spain, '87, 6,482 ..... 83 K 7
Puebla de Sanabria, Spain .... 83 F 2
Puebla de Tribes, Spain, '87, 5,642 ..... 83 E 2
Pueblito (Jalisco), Mexico .... 65 H 3
Pueblito (Queretaro), Mexico... 65 F 3
Pueblo Nuevo del Mar, Spain, '87, 11,291 ..... 83 M 5
Pueblo Viejo, Colombia ..... 70 D 2
Pueblo Viejo (Michoacan), Mexico ..... 65 E 4
Pueblo Viejo (Veracruz), Mexico 65 J 1
Puente (Puebla), Mexico ..... 65 H 4
Puente (Veracruz), Mexico..... 65 H 2
Puente, Spain ..... 83 G 4
Puenteareas, Spain, '87, 13,286 83 D 2
Puente Caldelas, Spain, '87, 7,356 ..... 83 D 2
Puentedeume, Spain, '87, 8,502. 83 D 1
Puente Genil, Spain, '87, 11,107 83 H 7
Puente la Reina, Spain ..... 83 L 2
Puentes de Garcia Rodriguez, Spain ..... 83 E 1
Paco Point, Hawaii ..... 117 L 1
Puereo, Arroyo del, Spain, '87, 6,074 ..... 83 F 5
Puercos, Punta (point), Colombia 70 A 2
Puers, Belgium, '90, 3,874..... 84 D 6
Puerto (Oaxaca), Mexico ..... 65 K 7
Puerto (Sonora), Mexico ..... 64 D 2
Puerto, El (Mt.), Santo Domingo ..... 68 D 6
Puerto, El, Spain (see Puerto de Santa Maria) ..... 83 F 8
Puerto Angel (harbor), Mexico. 65 K 8
Puerto Balguiri, Cuba ..... 68 K 5
Puerto Baltiqueri (harbor), Cuba 68 L 5
Puerto Barbara (port), Chile... 72 B 13
Puerto Barrios, Guatemala ... 66 G 4
Puerto Bello (port), Colombia (see Port Bello) ..... 70 B 2
Puerto Bermejo, Argentina ... 72 F 9
Puerto Berrio, Colombia ..... 70 C 2
Puerto Caballos, Honduras ... 66 H 4
Puerto Cabello, Venezuela, '92, a11,000 ..... 70 D 1
Puerto Campos (port), Mexico.. 65 B 5

Puerto Chico, Galapagos Islands, South America ..... 69 E 8
Puerto Colombia (port), Colombia ..... 70 B 1
Puerto Concordia, Salvador .... 66 F 6
Puerto Cortés, Honduras, 2,000. 66 H 4
Puerto de Acapulco (port), Mexico ..... 65 G 7
Puerto de Bahia Honda (port), Cuba ..... 68 B 1
Puerto de Baños (harbor), Cuba 68 K 4
Puerto de Baracoa (harbor), Cuba ..... 68 L 4
Puerto de Barlay (harbor), Cuba 68 K 3
Puerto de Cabañas (port), Cuba 68 B 1
Puerto de Cabras, Spain..... 83 O 8
Puerto de Canonova (harbor), Cuba ..... 68 K 4
Puerto de Cayo Moa (harbor), Cuba ..... 68 L 4
Puerto de España, Trinidad (see Port of Spain) ..... 68 K 7
Puerto de Huatulco (port), Mexico ..... 65 L 8
Puerto de la Burra, Mexico ... 64 H 3
Puerto de la Plata (port), Argentina ..... 72 G 13
Puerto de la Selva de Mar, Spain ..... 83 Q 2
Puerto de las Salinas (port), Porto Rico ..... 68 J 2
Puerto del Fraile (port), Cuba.. 68 A 3
Puerto del Gallinero, Mexico... 65 F 3
Puerto del Huasco (port), Chile 72 C 9
Puerto del Mariel (port), Cuba. 68 C 1
Puerto del Padre (harbor), Cuba ..... 68 J 3
Puerto del Portillo (port), Cuba 68 H 5
Puerto del Son, Spain ..... 83 C 2
Puerto de Malagueta (harbor), Cuba ..... 68 J 3
Puerto de Manati (harbor), Cuba 68 J 3
Puerto de Mata (port), Cuba... 68 L 4
Puerto de Matanzas (port), Cuba 68 D 1
Puerto de Mota (port), Cuba .. 68 H 5
Puerto de Naranjo (harbor), Cuba ..... 68 K 3
Puerto de Navidad, Mexico ... 65 B 4
Puerto de Nipe (harbor), Cuba. 68 K 4
Puerto de Nuevas grandes (harbor), Cuba ..... 68 J 3
Puerto de Nuevitas (harbor), Cuba ..... 68 H 3
Puerto de Papanoa (port), Mexico ..... 65 F 6
Puerto de Santa Cruz, Spain... 83 G 5
Puerto de Santa Maria, Spain, '87, 20,590 ..... 83 F 8
Puerto de Santiago de Cuba, (harbor), Cuba ..... 68 K 5
Puerto Descado (port), Argentina ..... 72 D 13
Puerto d'España, Trinidad (see Port of Spain) ..... 68 K 7
Puerto de Tánamo (harbor), Cuba ..... 68 K 4
Puerto de Vista (harbor), Cuba 68 K 3
Puerto de Zihuatanejo (port), Mexico ..... 65 F 6
Puerto Escondido (port), Cuba. 68 L 5
Puerto Escondido (port, Campeche), Mexico ..... 64 N 8
Puerto Escondido (port, Oaxaca), Mexico ..... 65 J 8
Puerto Frontera (port), Mexico, (see Tabasco) ..... 64 M 8
Puerto Gallegos (port), Argentina ..... 72 D 14
Puerto Grande (port), Porto Rico ..... 68 K 2
Puerto Isabel (port), Mexico... 64 B 2
Puerto Lamar, Chile ..... 70 C 8
Puerto Levisa (harbor), Cuba. 68 K 4
Puerto Llano, Spain ..... 83 J 6
Puerto Madryn, Argentina .... 72 D 12
Puerto Mahon, Spain (see Port Mahon) ..... 83 R 5
Puerto Malaspina (port), Argentina ..... 72 D 13
Puerto Medio, Rio (river), Santo Domingo ..... 68 D 6
Puerto Melo (port), Argentina. 72 D 13
Puerto Moniz, Portugal ..... 83 N 7
Puerto Montt, Chile (see Puerto Varas) ..... 72 C 12
Puerto Nacional, Colombia ..... 70 C 2
Puerto Nena (port), Chile .... 72 C 11
Puerto Pacheco Colony, Bolivia 70 F 8
Puerto Plata, Santo Domingo, a10,000 ..... 68 E 5
Puerto-Princesa (port), Philippine Islands ..... 116 E 3
Puerto Principe, Cuba, '87, 40,958 ..... 68 G 3
Puerto Principe (province), Cuba, est.69,245 ..... 68 G 3
Puerto Quemado (port), Colombia ..... 70 B 2
Puerto Real, Spain, '87, 9,694. 83 F 8
Puerto Rico, West Indies (see Porto Rico) ..... 68 K 1
Puerto Rosario, Peru ..... 70 B 4
Puerto San Bartolomé (port), Mexico ..... 64 A 4
Puerto San Felipe (port), Mexico 64 B 2
Puerto San Julian (port), Argentina ..... 72 D 13
Puerto Santa Cruz (port), Argentina ..... 72 D 14
Puerto Santa Cruz, Peru ..... 70 B 5
Puertos de Cabonico y Levisa (harbors), Cuba ..... 68 K 4
Puerto Suarez, Bolivia ..... 70 F 7
Puerto Tuco (harbor), Cuba.... 68 L 4
Puerto Utria (port), Colombia. 70 B 2
Puerto Valdez (port), Argentina 72 E 12
Puerto Varas, Chile, '85, 2,787 72 C 12
Puerto Villamizar, Colombia .. 70 C 2
Pueschi, Rumania ..... 98 K 2
Puesto, Mexico ..... 65 E 2
Puffin Island, Ireland ..... 79 A 8
Puffin Island, Wales ..... 76 E 6
Pugelug (Island), Oceanica.... 114 E 4
Puger, Java ..... 116 D 6
Puget-Théniers, France ..... 81 J 10
Puget-Ville, France ..... 81 H 12
Puglie (compartimento), Italy (see Apulia) ..... 94 T 12
Pugwara, British India, '91, 12,331 ..... 104 E 4
Pugwash, Nova Scotia ..... 62 F 4
Pugwash Bay, Nova Scotia ... 62 F 4
Puhua, French Indo-China ... 106 G 6
Puigcerda, Spain ..... 83 O 2
Puigmal (Mt.), Spain ..... 83 P 2
Puiseaux, France ..... 82 F 4
Puits, Grand, France ..... 82 G 3
Puj, Hungary ..... 89 O 6
Pukaki, Lake, New Zealand.... 117 C 8
Pukaki Creek, New Zealand... 117 G 10
Pukan, Siam ..... 106 D 5
Pukaruha (island), Low Archipelago ..... 117 O 8
Puk-chung, Korea ..... 108 C 3
Pukhalen, Russia ..... 90 D 2
Pukhila, Russia ..... 97 E 1
Pu Kiu, Siam ..... 106 F 6
Pula, Italy ..... 92 B 9
Pulai, Gunong (Mt.), Straits Settlements ..... 105 O 16
Pulborough, England ..... 75 M 12
Pu-li, Japan ..... 108 L 7
Pulicat, British India ..... 105 H 13
Pulicat Lake, British India.... 105 H 13
Pul-i Khatun, Turkestan ..... 103 J 3
Pul-i Kul, Persia ..... 103 C 4
Pul-i Tans, Persia ..... 103 B 4
Pulkova, Russia ..... 97 G 2
Pullampeto, British India .... 105 G 12
Pulloxhill, England ..... 77 F 3
Pully, Switzerland ..... 91 B 5
Pulney, France ..... 82 M 4
Pulo Anna (island), East India Islands ..... 116 H 4
Pulo-Condor Island, French Indo-China (see Condore) ... 106 H 10
Pulo Laut Strait, Dutch East India ..... 116 E 5
Pulo Lavang, Sumatra ..... 116 B 4
Pulo Mariere Island, East India Islands ..... 116 H 4
Pulo Nawi Island, New Guinea (Dutch) ..... 116 J 5
Pulo-Penang Island, Straits Settlements (see Penang Island). 105 M 14
Pulsnitz, Germany, '95, 3,433.. 86 K 18
Pulsuitz (river), Germany .... 86 K 18
Pultava (government), Russia (see Poltava) ..... 97 J 7
Pultowa (government), Russia (see Poltava) ..... 97 J 7
Pultusk, Russia, '90, est.9,224.. 97 C 5
Pulu Bay, Sumatra ..... 116 B 5
Pulu Gading, Sumatra ..... 116 B 5
Pulumur, Turkey in Asia, a1,000 101 H 3
Pulusuk (island), Oceanica .... 114 F 4
Pulwul, British India (see Palmal) ..... 104 F 5
Pumarek, French Indo-China... 106 G 9
Pumikhof, Russia ..... 97 F 7
Pumpfel, Switzerland (see Bonfol), '88, 1,230 ..... 91 D 2
Pumpherston (village), Scotland, '91, 1,305 ..... 78 G 2
Pumpu, Kongo ..... 112 N 12
Pumpun (river), British India.. 104 K 7
Pun, French Indo-China ..... 106 E 4
Puna, Bolivia, est.1,426 ..... 70 D 7
Puna, British India (see Poona) 105 D 10
Puná, Isla de (island), Ecuador 70 A 4
Punakha (capital), Bhutan, a5,000 ..... 104 N 6
Punaluu, Hawaii ..... 117 O 3
Punata, Bolivia, a3,300..... 70 D 7
Punch, British India, '91, 7,489 ..... 104 E 3
Puncheston, Wales ..... 75 C 10
Pundo, Africa ..... 111 F 8
Pungal, British India ..... 104 D 5
Punganur, British India.....105 G 13
Pungo Ndongo, Africa, a2,000.. 112 K 13
Pungue (river), Africa ..... 112 P 15
Pungwe (river), Africa (see Pungue) ..... 112 P 15
Punjham, Baluchistan ..... 103 K 6
Punitz, Germany, '95, 2,044... 87 J 24
Punjab (province), British India (see Panjab) ..... 104 E 4
Punjaub (province), British India (see Panjab) ..... 104 E 4
Punjeshti, Rumania ..... 98 K 2
Punjom, Straits Settlements... 105 N 15
Punkhabari, British India .... 104 M 6
Punlong, Burma ..... 106 C 1
Punnah, British India (see Panna) ..... 104 H 7
Puno, Peru, '89, est.5,000 ... 70 C 7
Puno (department), Peru, '76, 256,594 ..... 70 C 6
Punta, La, Cuba ..... 68 H 4
Punta, Fort, Greece ..... 93 C 3
Punta Abrojos (point), Mexico 64 B 4
Punta Aguja (point), Peru.... 70 A 5
Punta Aji (point), Columbia... 70 B 3
Punta Alonzo Rojas (point), Cuba 68 A 2
Punta Anaga (point), Spain ... 83 N 8
Punta Arenas (point), Argentina ..... 72 D 14
Punta Arenas, Chile, '85, 850. 72 C 14
Punta Arenas (point), Colombia 70 B 2
Punta Arenas, Costa Rica, a5,000 ..... 66 L 9
Punta Arenas (point), Mexico.. 65 L 5
Punta Argentera (Mt.), Italy.. 93 B 6
Punta Artilleria (point), Uruguay ..... 72 G 12
Punta Asuncion (point), Argentina ..... 72 E 11
Punta Atalaya (point), Argentina ..... 72 G 13
Punta Atico (point), Peru.... 70 C 7
Punta Avalo (point), Cuba .... 68 A 2
Punta Azua (point), Peru .... 70 B 6
Punta Azules (point), Cuba ... 68 L 4
Punta Bajuru (point), Brazil.. 72 G 10
Punta Bay (point), Cuba ..... 68 L 4
Punta Bernal (point), Mexico.. 65 K 4
Punta Bicuda (point), Cape Verde Islands ..... 109 B 2
Punta Brava (point), Cuba ... 68 C 3
Punta Brava (point), Uruguay. 72 J 13
Punta Burica (point), Colombia 70 A 2
Punta Caballon (point), Porto Rico ..... 68 J 2
Punta Cajuaz (point), Brazil.. 71 K 4
Punta Campanella (point), Italy 94 Q 13
Punta Caprara (point), Italy.. 92 B 6
Punta Caracoles (point), Colombia ..... 70 B 2
Punta Cardon (point), Venezuela 70 C 1
Punta Carmaron (point), Mexico 65 A 2
Punta Carrizal (point), Mexico. 65 M 5
Punta Cerro Gordo (point), Mexico ..... 65 K 3
Punta Chala (point), Peru .... 70 C 7
Punta Chao (point), Peru ..... 70 B 5
Punta Chipecua (point), Mexico 65 L 7
Punta Cocalito (point), Colombia ..... 70 B 2
Punta Coco (point), Colombia.. 70 B 3
Punta Coda Cavallo (point), Italy ..... 92 C 7
Punta Colorada (point), Mexico. 64 E 5
Punta Concepcion (point), Mexico ..... 64 C 4
Punta Cope (point), Spain .... 83 L 7
Punta Cornacchia (point), Italy 94 R 9
Punta Coyol (point), Mexico ... 65 L 4
Punta Cristobal (point), Cuba.. 68 D 2
Punta Cumplida (point), Spain 83 M 8
Punta Curaumilla (point), Chile 72 G 14
Punta de Agilar (point), Cuba. 68 E 3
Punta de Alacranes (point), Cuba 68 B 1
Punta de Barrancos (point), Cuba ..... 68 B 2
Punta de Cala Burras (point), Spain ..... 83 H 8
Punta de Cata (point), Spain.. 83 O 6
Punta de Caunao (point), Cuba 68 G 2
Punta de Chamela (point), Mexico ..... 65 A 4
Punta de Fuencaliente (point), Spain ..... 83 M 8
Punta de Fuera (point), Cuba.. 68 C 3
Punta de Gracias a Dios (point), Argentina ..... 72 D 14
Punta de Herradura (point), Cuba ..... 68 J 3
Punta de Indios (point), Cuba. 68 B 3
Punta de Jerez (point), Mexico 65 J 1
Punta de la Águila (point), Spain ..... 83 O 6
Punta de la Fisga (point), Cuba 68 B 2
Punta del Águila (point), Porto Rico ..... 68 H 2
Punta de la Polacra (point), Spain ..... 83 L 8
Punta de Lara (point), Argentina ..... 72 G 13
Punta de las Figuras (point), Porto Rico ..... 68 K 2
Punta de las Seatinas (point), Spain ..... 83 K 8
Punta del Curazao (point), Cuba 68 C 3
Punta del Desengaño (point), Argentina ..... 72 D 13
Punta del Este (point), Uruguay 72 G 11
Punta del Farallon (point), Spain ..... 83 L 8
Punta Delgada (point), Argentina ..... 72 E 12
Punta Delgada (point), Mexico 65 K 4
Punta del Gato (point), Cuba.. 68 B 2
Punta del Ingles (point), Cuba. 68 H 5
Punta del Jiguero, Porto Rica. 68 H 1
Punta de Limones (point), Cuba. 68 H 5
Punta dell' Alice (point), Italy 92 L 8
Punta della Maestra (point), Italy ..... 93 N 5
Punta della Penna (point), Italy 94 R 10
Punta della Troja (point), Italy 94 J 9
Punta del Mangle (point), Cuba 68 B 3
Punta del Mangle (point), Cuba 68 L 4
Punta de los Barcos (point), Cuba ..... 68 B 3
Punta del Padre (point), Cuba 68 D 3
Punta del Potrero (point), Cuba 68 C 3
Punta del Purgatorio (point), Cuba ..... 68 B 1
Punta del Riparti (point), Italy 94 H 9
Punta del Saraceno (point), Italy ..... 94 H 13
Punta del Toro (point), Chile. 72 G 15
Punta de Marcurijes (point), Cuba ..... 68 G 4
Punta de Mas Palomas (point), Spain ..... 83 N 9
Punta de Maties (point), Cuba 68 H 5
Punta de Maya (point), Cuba.. 68 D 1
Punta de Mita (point), Mexico 65 A 3
Punta de Peña Ahujerada (point), Porto Rico ..... 68 H 1
Punta de Piedras (point), Cuba 68 B 2
Punta de Piedras (point, Tuxpan, Veracruz), Mexico ..... 65 J 3
Punta de Piedras (point, Tuxtlas, Veracruz), Mexico ..... 65 L 5
Punta de Reyes (point), Chile. 72 C 8
Punta de Sabanilla (point), Cuba ..... 68 D 1
Punta de Sama (point), Cuba.. 68 K 3
Punta de Tequepa (point), Mexico ..... 65 E 6
Punta de Terron (point), Mexico ..... 65 L 5
Punta de Topocalma (point), Chile ..... 72 C 10
Punta Diggs (point), Mexico... 64 B 2
Punta di Solanto (point), Italy. 94 J 13
Punta do Mel (point), Brazil... 71 K 4
Puntadura (island), Austria.... 89 F 7
Punta Espinillo (point), Uruguay ..... 72 H 13
Punta Gallinas (point), Colombia ..... 70 C 1
Punta Gorda, British Honduras 66 F 3
Punta Gorda (point), Cuba.... 68 J 3
Punta Gorda, Anegada de (island), Mexico..... 65 K 1
Punta Gorda (point), Mexico... 65 K 1
Punta Gordas (point), Cuba.... 68 C 2
Punta Grosa (point), Spain.... 83 O 5
Punta Guanos (point), Cuba.... 68 D 1
Punta Guarda-raya (point), Cuba 68 L 5
Punta Guascama (point), Colombia ..... 70 B 3
Punta Hicacos (point), Porto Rico ..... 68 K 2
Punta Hornes (point), Mexico.. 65 K 1
Punta Icacos (point), Cuba..... 68 D 1
Punta Jandia (point), Spain.... 83 O 8
Punta Jara (point), Chile..... 72 C 8
Punta Jericoácoára (point), Brazil ..... 71 J 4
Punta Jesus Maria (point), Uruguay ..... 72 H 13
Punta Leona (point), Morocco.. 111 E 1
Punta Licosa (point), Italy.... 94 R 14
Punta Macorlpe (point), Brazil. 71 K 4
Punta Mala (point), Colombia.. 70 A 2
Punta Malaya (point), Brazil.. 71 H 4
Punta Manzanilla (point), Colombia ..... 70 B 2
Punta Mariato (point), Colombia ..... 70 A 2
Punta Marques (point), Argentina ..... 72 D 13
Punta Marroqui (point), Spain.. 83 G 9
Punta Martin Chico (point), Argentina ..... 72 F 12
Punta Maternillos (point), Cuba 68 H 3
Punta Mendres (point), Turkey in Europe ..... 98 B 7
Punta Miquillo (point), Porto Rico ..... 68 K 1
Punta Mocambo (point), Mexico 65 K 2
Punta Mogotes (point), Argentina ..... 72 F 11
Punta Morillo (point), Mexico.. 65 M 5
Punta Nintas (point), Argentina 72 E 12
Punta Norte (point, Buenos Aires), Argentina ..... 72 F 11
Punta Norte (point, Chebut), Argentina ..... 72 E 12
Punta Norte (point, Santa Cruz), Argentina ..... 72 D 14
Punta Palmar Grande (point), Mexico ..... 64 O 7
Punta Pedernales (point), Cuba. 68 B 3
Punta Peredra (point), Uruguay. 72 F 12
Punta Pescaderos (point), Peru 70 C 7
Punta Piedras (point), Argentina ..... 72 F 11
Punta Piedras (point), Cuba... 68 C 3
Punta Pinatillo (point), Cuba.. 68 A 2
Punta Pizzo (point), Italy..... 92 L 8
Punta Porreos (point), Colombia 70 A 2
Punta Quemado (point), Cuba.. 68 L 4
Punta Rasca (point), Spain ... 83 N 8
Punta Raza (point), Mexico.... 65 A 2
Puntarenas, Costa Rica (see Punta Arenas)..... 66 L 9
Punta Reyes (point, Colombia.. 70 B 3
Punta Rivero (point), Cuba.... 68 G 2
Punta Rubia (point), Argentina 72 E 12
Punta Salinas (point), Venezuela ..... 70 C 1
Punta Samana (point), Turkey in Europe..... 98 B 8
Punta San Angelo (point), Italy 94 R 9
Punta San Juan (point, Oaxaca), Mexico ..... 65 J 8
Punta San Juan (point, Veracruz), Mexico ..... 65 M 5
Punta Santa Lucia (point), Cuba ..... 68 A 2
Punta Santa Maria (point), Peru ..... 70 B 6
Punta Santo Domingo (point), Mexico ..... 64 B 4
Punta Sauce (point), Uruguay.. 72 G 12

Punta Sierra (point), Argentina 72 E 12
Punta Sigua (point), Cuba 68 K 5
Punta Solano (point), Colombia 70 B 2
Punta Sur (point), Argentina 72 F 11
Punta Tabacal, Cuba 68 J 5
Punta Tabara (point), Peru 70 A 4
Punta Tamandua (point), Brazil 71 H 4
Punta Tetas (point), Chile 72 C 8
Punta Tivijan (point), Cuba 68 J 5
Punta Xen (point), Mexico 64 N 8
Punta Xicalango (point), Mexico 64 N 8
Punta Yeguas (point), Uruguay 72 H 13
Punta Zapotitlan (point), Mexico 65 M 5
Punthavn, Denmark 88 B 3
Pupangunda, Africa 112 P 13
Puponga Point, New Zealand 117 F 10
Puppen, Germany 87 E 33
Pupusa, La (Mt.), Rumania 98 H 3
Puquio, Peru 70 C 6
Puquios, Chile 72 D 9
Purace Volcano, Colombia 70 B 3
Purakau Channel, New Zealand 117 F 10
Purali River, Baluchistan 103 M 7
Puranátinga Rio (river), Brazil 71 F 6
Puranpur, British India 104 H 5
Pura-jura, Dutch East India 116 G 6
Puravlicha, Russia 96 K 5
Purbeck, Isle of (peninsula), England 75 H 12
Purcell Range, British Columbia 63 G 4
Purchena, Spain 83 K 7
Purcos, Rio (river), Brazil 70 D 4
Purden, Gross, Germany 87 E 32
Purd-i-ser, Persia 103 D 2
Purdy Islands, Bismarck Archipelago 116 H 1
Purepero, Mexico, '94, 7,826 65 D 4
Purfleet, England 77 J 5
Purgatorio, Punta del (point), Cuba 68 B 1
Purgstall, Austria 90 L 7
Pu-rh, China 107 G 6
Puri, British India, '91, 28,794 105 L 10
Purificacion, Colombia 70 C 3
Purificacion, Mexico 65 B 4
Puriscul, Costa Rica 66 L 10
Purisima (distrito), Mexico, '94, 10,072 65 E 3
Purleigh, England 77 K 4
Purley (Berks), England 77 C 5
Purley (Surrey), England 77 G 5
Purmerend, Netherlands (commune), '94, est.5,666 84 E 3
Purna (river), British India 105 F 10
Purneah, British India (see Purnlah) 104 L 7
Purnlah, British India, '91, 14,575 104 L 7
Pu-rong, Korea 108 D 2
Purros, Africa 112 K 15
Pursak (river), Turkey in Asia 101 D 3
Pursat, French Indo-China 106 F 8
Puruándiro, Mexico, '94, 8,172 65 E 3
Puruándiro (distrito), Mexico, '94, 76,217 65 E 4
Purulia, British India, '91, 12,128 104 L 8
Puruni River, British Guiana 70 F 2
Purupurus (Indian tribe), Brazil (see Purús) 70 E 5
Purús (Indian tribe), Brazil 70 E 5
Purús, Rio (river), Brazil 70 D 5
Purús, Rio (river), Bolivia 70 C 5
Purús, Rio (river), Peru 70 C 6
Purwa, British India, '91, 10,463 104 H 6
Purwa-karta, Java 116 C 6
Purwattam, British India 105 G 12
Purworejo, Java 116 C 6
Puschlav (district), Switzerland (see Poschiavo) 91 N 6
Pushta-i-Jaghvir, Persia 103 H 5
Pusht-i-Badam, Persia 103 F 4
Pushti Kuh (Mt.), Persia 103 B 4
Pusni, Baluchistan 103 K 8
Püspökl, Hungary 89 O 4
Püspök-Ladány, Hungary, '90, 9,824 89 N 4
Püspök-Ladány, Hungary (on travel map) 74 P 5
Pustamin, Germany 87 D 24
Puster Thal (valley), Austria 90 D 10
Pusterwald, Austria 90 J 9
Pustorpal, Siberia 100 T 2
Pustozersk, Russia 96 K 2
Pustunich, Mexico 64 O 8
Put, Africa 111 B 7
Putaendo, Chile, '85, 2,932 72 C 10
Putaendo, San Antonio de, Chile 72 H 14
Putaendo, Rio (river), Chile 72 J 13
Putalova, Russia 97 H 2
Putbus, Germany 85 D 17
Putbus, Germany (on travel map) 74 L 1
Puteaux, France, '91, 17,646 80 K 2
Putcoll, Italy (see Pozzuoli) 94 Q 13
Putford, England 75 D 12
Puthamapuram, British India 105 F 15
Putignano, Italy, '81, 11,831 92 L 7
Putivl, Russia, est.11,791 97 J 6
Putlitz, Germany, '95, 1,811 85 F 14
Putna, Austria 89 R 4
Putney (part of London), England, '91, 17,771 75 M 14
Putnok, Hungary 89 M 3
Putrid Sea, Russia (see Sivash) 97 K 9
Puttalam, Ceylon 105 H 16
Putten, Netherlands (commune), 5,362 84 G 4
Puttenham, England 77 E 6
Putte, Belgium, '90, 4,068 84 E 6
Püttlingen, Germany 86 O 4
Putumayo, Colombia 70 B 3
Putumayo or Iça (river), Colombia 70 C 4
Putzeni, Rumania 98 K 3
Putzig (West Prussia), Germany, '95, 1,906 87 C 27
Putzig, Germany (on travel map) 74 O 1
Putzig (Posen), Germany 87 G 23
Putzig Bay, Germany 87 C 28
Putziger Wiek, Germany (see Putzig Bay) 87 C 28
Pu Vieng, Siam 106 F 6
Puy, Le, France, '91, 20,308 81 J 7
Puyaga Bay, Philippine Is 116 G 3
Puy-de-Dôme (Mt.), France 81 H 7
Puy-de-Dôme (department), France, '96, 555,078 81 H 7
Puy-de-Sancy (Mt.), France 81 H 7
Puy-en-Velay, Le, France (see Le Puy) 81 J 7
Puzak-i-Zard, Afghanistan 103 J 4
Puzalich, Afghanistan 103 L 3
Puzol, Spain 83 M 5
Puzzuoli, Italy (see Pozzuoli) 94 Q 13
Pwayma, Burma 106 D 6
Pwllheli, Wales 76 D 7
Pyalo, Burma 106 B 5
Pyapon, Burma 106 B 6
Pyapon (river), Burma 106 B 6
Pyatigorsk, Russia, '89, est.13-114 96 H 7
Pyatki, Russia 97 G 6
Pyawbwe, Burma 106 C 4
Pydna, Turkey in Europe 98 E 8
Pyhäjärvi, Russia 97 H 1
Pyha Lake, Russia 96 E 3
Pyindaye, Burma 106 B 7
Pyinmana, Burma, '91, 12,926 106 C 5
Pyinmana (district), Burma 106 C 5
Pyinsalu (river), Burma 106 B 6
Pyinulwiu, Burma (see Maymyo) 106 C 4
Pyitya, Burma 106 D 8
Pyle, Wales 75 E 10
Pylemskoi, Russia 96 J 3
Pylus, Greece, '89, 2,128 99 E 7
Pylus, Greece (see Abarinitsa) 99 E 7
Pyok-dong, Korea 108 B 3
Pyramid Point, Ascension 109 C 7
Pyramids, Battle of the, Egypt 110 S 5
Pyramus (river), Turkestan (see Amu Daria) 103 L 1
Pyrenæi (Mts.), Europe (see Pyrénées) 74 D 7
Pyrénées (Mts.), Europe (on travel map) 74 D 7
Pyrénées, Basses- (department), France (see Basses-Pyrénées) 81 E 9
Pyrénées, Hautes- (department), France (see Hautes-Pyrénées) 81 F 10
Pyrénées, Monts (Mts.), France 81 F 10
Pyrénées-Orientales (department), France, '96, 208,387 81 H 10
Pyrenopolis, Brazil, a8,000 71 H 7
Pyrgos (Elis and Achaia), Greece, 12,647 99 D 5
Pyrgos (Laconia), Greece, '89, 436 99 F 7
Pyrgos (Tinos, Cyclades), Greece, '89, 1,481 99 M 5
Pyrgos (Thira, Cyclades), Greece, '89, 1,203 99 N 8
Pyrgos, Turkey in Europe 98 E 1
Pyritz, Germany, '95, 8,488 85 F 20
Pyrmont, Germany, '95, 1,481 85 J 9
Pyrmont, Germany (on travel map) 74 J 3
Pyrmont (principality, united with Waldeck) 85 J 9
Pyrot, Germany 86 P 17
Pyrton, England 77 C 4
Pytongo, Lake, Quebec 61 B 6
Pyuntaza, Burma 106 C 6
Pyxaria Mountain, Greece 99 J 3

Q

Qua- (For names beginning thus, not given here, see Kwa-).
Quaco, New Brunswick, a1,100 62 D 4
Quaglio, Porto (port), Greece 99 G 8
Qual de Rimouski, Quebec 61 R 1
Qualnton, England 77 D 3
Quakenbrück, Germany, '95, 2,961 85 G 7
Quakenbrück, Germany (on travel map) 74 J 2
Qualiano, Italy 94 S 8
Quang Binh, French Indo-China 106 H 6
Quang Kuong, French Indo-China 106 H 5
Quangsi (province), China (see Kwang-si) 107 H 6
Quan Phu, Klang, French Indo-China 106 G 10
Quangtong (province), China (see Kwang-tung) 107 J 6
Quantock Hills, England 75 F 11
Quanza (river), Africa (see Kuanza) 112 K 13
Qu'Appelle, Canada 63 K 4
Qu'Appelle, River, Canada 63 L 4
Qu'Appelle Station, Canada 63 L 4
Quapas (Indian tribe), Venezuela (see Guaiens) 70 E 2
Quarantine, Greece 99 M 2
Quare, Trinidad 68 L 7
Quaregnon, Belgium, '90, 14,361 84 C 8
Quarley, England 77 A 6
Quarnero (gulf), Austria 89 F 7
Quarnerolo (channel), Austria 89 F 7
Quarré-les-Tombes, France 82 H 6
Quart, Italy 93 B 3
Quartel, Brazil 71 K 7
Quartel do Caithe, Brazil 71 J 7
Quartier Morin, Haiti, a7,000 68 C 5
Quarto San Elena, Italy, '81, 6,638 92 C 8
Quarto, Gulf of, Italy 92 C 8
Quatre Bras, Belgium 84 D 7
Quatro Irmaos (Mts.), Bolivia 70 F 7
Quattro Fontane, Fort, Italy 92 L 3
Queanbeyan, Australia, est.1,200 115 H 7
Quebec (province), Canada, '91, 1,488,535 59 Q 7
Quebec (large scale map of) 61
Quebec, South, Quebec 61 R 6
Quebec (capital), Quebec, '91, 63,090 61 M 5
Quebec (county), Quebec, '91, 19,504 61 L 4
Quebra Anzol, River, Brazil 71 H 7
Quebrachos, Argentina, '90, a1,000 72 E 9
Quebrada, Caña (river), Colombia 69 M 3
Quebradillas, Porto Rico, '87, 5,902 68 H 1
Quedlinburg, Germany, '95, 21,972 85 J 12
Quedlinburg, Germany (on travel map) 74 K 3
Quednau, Germany 87 C 31
Queen Adelaide Archipelago, Chile 72 B 14
Queenborough, England 77 L 5
Queenborough, England (on travel map) 74 E 3
Queen Carola Harbor, Solomon Islands 117 H 4
Queen Cay Entrance, British Honduras 66 H 3
Queen Charlotte, Cape, Bismarck Archipelago 116 J 1
Queen Charlotte, Cape, New Caledonia 117 J 10
Queen Charlotte Bay, Falkland Islands, South America 72 E 14
Queen Charlotte Island, Low Archipelago (see Nukutavake) 117 O 9
Queen Charlotte Islands, British Columbia 63 C 3
Queen Charlotte Sound, British Columbia 63 D 4
Queens (county), Ireland, '91, 64,883 79 F 6
Queens (county), New Brunswick, '91, 12,152 62 D 4
Queens (county), Nova Scotia, '91, 10,610 62 E 5
Queens (county), Prince Edward Island, '91, 45,977 62 F 3
Queensberry (Mt.), Scotland 78 J 9
Queens Channel, Australia 115 D 2
Queenscliff, Australia, a2,000 115 B 2
Queensferry (village), Scotland, '91, 1,531 78 J 7
Queen's Gardens (archipelago), Cuba 68 F 4
Queensland (colony), Australia, '92, est.421,297 115 G 4
Queens Park, Toronto, Ontario 60 L 4
Queenston or Queenstown, Ontario 13 A 3
Queenston Heights or Queenstown Heights, Ontario 13 A 3
Queenstown, Cape Colony, '91, 4,094 113 H 6
Queenstown (district), Cape Colony, '91, 43,895 113 H 7
Queenstown, Ireland, '91, 9,082 79 E 8
Queenstown, New Zealand, '91, 779 117 B 8
Queen Victoria Sea, Arctic Region 3 J 3
Queen Victoria Spring, Australia 115 C 6
Quelmadas, Brazil 71 K 6
Quels (river), Germany 87 K 21
Quelital, Mexico 65 F 1
Quellte, Mexico 64 F 6
Quelpaerd, Korea (see Quelpart Island) 108 C 7
Quelpart Island, Korea 108 C 7
Quemado, Puerto (port), Colombia 70 B 2
Quemado, Punta (point), Cuba 68 L 4
Quemado de Guines, Cuba, '87, 11,467 68 E 2
Quemeneven, France 80 A 4
Quemoda, Lake, Honduras 66 H 4
Quendale, Scotland 78 M 3
Quendon, England 77 H 3
Quequen Grande, Rio (river), Argentina 72 F 11
Querendaro, Mexico 65 F 4
Querétaro, Mexico, '95, 32,790 65 F 3
Querétaro (state), Mexico, '95, 230,812 65 F 3
Querfurt, Germany, '95, 5, 207 86 K 14
Querevabl, Mexico 64 D 2
Ques, El, Guatemala 66 F 2
Quesada, Spain, '87, 7,028 83 K 7
Quesnel, Le, France 82 F 1
Quesnelle, British Columbia 63 F 3
Quesnelle Forks (place), British Columbia 63 F 3
Quesnelle Lake, British Columbia 63 F 3
Quesnelle River, British Columbia 63 F 3
Quesnoy, Le, France, '91, 3,844 80 J 2
Quesnoy-sur-Deûle, France, '91, 5,328 80 H 2
Questembert, France 80 C 5
Quetena, Bolivia 70 D 8
Quetta (and cantonment), British India, '91, 16,967 104 A 4
Quetteville, France 82 A 2
Queue, La, France 82 D 3
Quenle, Chile 72 C 11
Quevaucamps, Belgium 84 C 7
Quevedo, Isla (island), Mexico 64 E 6
Quezaltenango, Guatemala, '93, 21,437 66 D 5
Quezaltenango (department), Guatemala, '93, 111,138 66 D 5
Quezaltepec (volcano), Salvador (see San Salvador) 66 F 6
Quezaltepeque, Guatemala, '92, est.6,593 66 F 5
Qui- (For names beginning thus, not given here, see Ki-).
Quiatoni, Mexico 65 L 7
Quibdó, Colombia 70 B 2
Quiberon, France 80 B 5
Quiberon, France (on travel map) 74 C 5
Quiberon, Baie de (bay), France 80 C 5
Quiberon Bay, France 80 C 5
Quibor, Venezuela 70 D 2
Quicaman, Brazil 71 J 8
Quiché (department), Guatemala, '93, 92,753 66 E 4
Quicheramobim, Brazil 71 K 5
Quicia, Brazil 70 D 5
Quidico, Chile 72 C 11
Quiegolani, Mexico 65 K 7
Quiet Lake, Canada 63 C 1
Quieto (river), Austria 90 H 13
Quijano, Mexico 64 K 5
Quilan, Cape, Chile 72 C 12
Quilimane, Africa, a5,000 112 Q 15
Quilimane River, Africa 112 Q 15
Quilino, Argentina 72 E 10
Quillabamba, River, Peru 70 C 6
Quillagua, Chile 70 D 8
Quillan, France 81 H 10
Quillan, France (on travel map) 74 F 7
Quillebeuf, France 82 A 2
Quill Lake, Big, Canada 63 K 4
Quill Lake, Little, Canada 63 L 3
Quillocollo, Bolivia, est.1,526 70 D 7
Quillon, British India, '91, 15,375 105 F 15
Quilloto, Chile, '85, 9,214 72 C 10
Quillota, Chile (on local map) 72 H 14
Quilmes, Argentina 72 F 13
Quiloa, Africa (see Kilwa Kisiwani) 112 Q 13
Quilpue, Chile 72 G 14
Quilupan, Mexico 65 C 4
Quimistan, Honduras 66 G 4
Quimper, France, '91, 17,406 80 A 4
Quimper, France (on travel map) 74 C 4
Quimper-Corentin, France (see Quimper) 80 B 4
Quimperlé, France, '91, 8,049 80 B 5
Quin, Ireland 79 D 6
Quindio Pass, Colombia 70 B 3
Quingey, France 82 M 6
Quinnville, Quebec 61 C 7
Quiñones, Point, Costa Rica 66 K 10
Quintanar de la Orden, Spain, '87, 7,443 83 K 5
Quinte, Bay of, Ontario 60 H 3
Quintero, Chile 72 G 14
Quintero, Bahia de (bay), Chile 72 C 10
Quintero, Mexico 65 G 1
Quinto, Rio (river), Argentina 72 E 10
Quinto, Spain 83 M 3
Quinton, England 77 D 2
Quintos, Portugal 83 E 7
Quintus Battery, Denmark 88 Q 4
Quiotepec, Mexico 65 K 6
Quiotepec, Rio (river), Mexico 65 K 5
Quiquengrone, France 82 J 1
Quirigua, Guatemala 66 F 4
Quirihua, Guatemala (see Quirigua) 66 F 4
Quirihue, Chile, '85, 2,978 72 C 11
Quirinal (hill), Italy (see Monte Quirinale) 92 C 11
Quirinale, Monte (Mt.), Italy 92 C 11
Quirindi, Australia, a1,175 115 J 6
Quiroga, Spain, '87, 8,821 83 E 2
Quispamsis, New Brunswick 62 D 4
Quissac, France 81 D 11
Quissama (tribe), Africa (see Kisama) 112 K 13
Quistello, Italy, '81, town, 1,016; commune, 10,492 93 K 4
Quisungu Island, Africa 112 Q 15
Quita Espuela (volcano), Santo Domingo 68 E 5
Quitangonha Island, Africa 112 R 14

Quita Sueña Bank, Central America ... 66 O 5
Quito, Ecuador, a80,000 ... 70 B 4
Quitovaquita, Mexico ... 64 B 2
Quittebeuf, France ... 82 B 2
Quixljana, Peru ... 70 C 6
Qumbu, Cape Colony, '91, 158. 113 J 6
Quoich, Loch (lake), Scotland.. 78 F 5
Quoin Island, Burma ... 106 C 7
Quompanissa, Africa ... 111 G 8
Quorn, Australia, a700 ... 115 F 6
Quorra (river), Africa (see Niger) ... 111 F 6
Quoy Island, New Guinea (Dutch) ... 116 J 5
Quyon, Ontario ... 60 J 2
Quyon, Quebec ... 61 B 7
Qvarken, Östra (strait), Sweden 95 M 5
Qvarken, Vestra (strait), Sweden 95 M 5
Qvarsebo, Sweden ... 95 K 7
Qvickjock, Sweden ... 95 K 3
Qville, Sweden ... 95 G 7
Qvistram, Sweden ... 95 G 7

R

Raab, Austria ... 90 H 7
Raab (river), Austria-Hungary.. 90 M 9
Raab, Hungary, '90, 22,795.... 89 J 4
Raab, Hungary (on travel map) 74 N 5
Raab (comitat), Hungary (see Győr) ... 89 J 4
Raab (river), Hungary ... 89 J 4
Raabjerg, Denmark ... 88 G 1
Raade, Norway ... 95 D 3
Raagö (island), Denmark ... 88 J 7
Raalte, Netherlands (commune), '94, est.5,789 ... 84 H 4
Raamsdonk, Netherlands (commune), '94, est. 5,365 ... 84 E 5
Raasay, Scotland ... 78 D 5
Raasay, Sound of, Scotland ... 78 D 4
Raasay, Island of, Scotland, '91, 438 ... 78 D 5
Raasdorf, Austria ... 90 F 5
Raastad, Norway ... 95 C 3
Rab (island) Austria (see Arbe) 89 F 7
Raba (river), Austria ... 89 M 2
Raba, Palestine ... 102 C 7
Rabakow, Germany ... 87 H 26
Rabastens (Hautes-Pyrénées), France ... 81 F 9
Rabastens (Tarn), France .... 81 G 9
Rabat, Maltese Islands ... 92 H 11
Rabat, Morocco, a26,000 ... 111 E 2
Rabba, Africa, a2,000 ... 111 H 8
Rabba (ruins), Turkey in Asia. 102 D 9
Rabbit Point, Canada ... 63 M 3
Raben, Germany ... 85 H 15
Rabenstein, Austria ... 90 G 3
Rabi (island), Fiji ... 117 C 2
Rabiahorcade, Cayo (island), Cuba ... 68 F 3
Rabiahorcado (island), Cuba ... 68 H 4
Rabieux, France ... 81 C 11
Rabigh, Turkey in Asia ... 102 G 5
Rabihorcado, Cayo (island), Cuba ... 68 D 2
Rabinal, Guatemala ... 66 E 4
Rabiusa (river), Switzerland .. 91 K 4
Rabkob, British India ... 104 J 8
Rables Rapids, Les, Ontario.. 60 G 1
Rabli, Turkey in Asia ... 101 G 5
Rabnitz (river), Hungary ... 89 J 4
Raby, England ... 76 O 4
Racalmuto, Italy, '81, 13,133... 94 K 14
Racconigi, Italy, '81, 7,875 ... 93 C 5
Racenja, Italy ... 94 M 13
Race, Cape, Newfoundland .... 62 K 6
Race Course, Australia ... 115 J 2
Race of Alderney, France .... 80 C 3
Rachado, Cape, Straits Settlements ... 105 N 15
Rach Dina, Kiang, French Indo-China ... 106 G 10
Rach Doc, Kiang, French Indo-China ... 106 G 10
Rach Gia, French Indo-China.. 106 G 9
Rach Gia Bay, French Indo-China ... 106 G 10
Rackenford, England ... 75 E 12
Rackwick, Scotland ... 78 K 2
Racow, Russia (see Rakow) ... 97 G 6
Racrot Bay, Haiti ... 68 C 7
Racuri, River, Brazil ... 71 G 8
Ráczkeve, Hungary, '90, 5,861. 89 L 4
Råda, Sweden ... 95 H 7
Radack Chain, Marshall Islands 117 L 1
Rada di Goro (bay), Italy.... 93 M 5
Radaune (river), Germany .... 87 D 27
Radaunen See (lake), Germany. 87 D 26
Radautz, Austria, '90, 12,895.. 89 R 4
Radautzi, Rumania ... 98 J 1
Radbusa (river), Austria ... 90 F 4
Radcliffe, England, '91, 20,020. 76 H 5
Radd (river), Turkey in Asia... 101 J 4
Radda, Italy ... 93 K 8
Raddevka, Siberia ... 107 N 1
Radeberg, Germany, '95, 10,295 86 K 18
Radeburg, Germany, '95, 3,071. 86 K 18
Rade de Rormes (harbor), France ... 81 H 12
Rade d' Ilyères (harbor), France ... 81 H 12
Radersdorf, Germany ... 86 P 13
Rades, Tunis ... 111 J 1
Rade vorm Wald, Germany, '95, 10,332 ... 86 K 6
Radhanpur, British India, '91, 14,175 ... 104 C 8
Radhwa, Jebel (Mt.), Turkey in Asia ... 102 G 5
Radicofani, Italy, '81, 1,057... 94 L 9
Radl Hills, Australia ... 115 C 3
Radir, Turkey in Asia ... 101 H 5
Radisson (explorer's route) ... 4 O 7
Radkan, Persia, a3,000 ... 103 H 2
Radkersburg, Austria ... 90 N 10
Radley, England ... 77 B 4
Radmannsdorf, Austria ... 90 J 11
Radnage, England ... 77 D 4
Radne Mahalesi, Eastern Rumelia ... 98 J 6
Radnitz, Austria ... 90 G 4
Radnor, Canada ... 63 H 4
Radnor, New, Wales ... 75 F 9
Radnor (county), Wales, '91, 21,791 ... 75 F 9
Radnors Forges, Quebec ... 61 J 5
Radö (island), Norway ... 95 D 6
Radolfzell, Germany ... 86 R 9
Radom, Russia, '90, est.16,065 97 C 6
Radom, Russia (on travel map) 74 P 3
Radom (government), Russia, '97, 819,781 ... 97 C 6
Radomir, Bulgaria ... 98 F 6
Radomir, Turkey in Europe ... 98 C 7
Radomsk, Russia ... 97 B 6
Radomsk, Russia (on travel map) 74 O 3
Radomysl, Russia, est.7,620 ... 97 G 6
Radomitz, Austria ... 90 G 3
Radoshkovitz, Russia, est.2,631 97 F 4
Radosk, Germany ... 87 F 30
Radovan, Rumania ... 98 F 4
Radovishta, Turkey in Europe, a7,000 ... 98 E 7
Radovitchka, Turkey in Europe 98 C 8
Radressa, Ras (cape), Sokotra.. 102 N 9
Radsivilishki, Russia ... 97 E 3
Radstadt, Austria ... 90 G 9
Radstock, Cape, Australia .... 115 E 6
Radstock, England, 3,438 ... 75 H 11
Radstock, Quebec ... 61 G 6
Raducaneni, Rumania ... 98 K 2
Radue (river), Germany ... 87 D 23
Radulevatz, Servia ... 98 E 4
Radul, Russia ... 97 H 6
Radway, England ... 77 B 2
Radwell, England ... 77 G 2
Radziechow, Austria ... 89 Q 1
Radziejewo, Russia ... 97 B 5
Radzivilishki, Russia ... 97 D 4
Radzivilof, Russia, est.7,350... 97 E 6
Radzymin, Russia, est.5,015 ... 97 C 5
Radzyn, Russia ... 97 D 6
Rae, Fort, Canada ... 63 G 1
Raeffski, Low Archipelago .... 117 M 8
Rae Isthmus, Canada ... 59 N 3
Raesfeld, Germany ... 85 J 4
Raevskoe, Russia ... 97 K 3
Rafael, Cape, Santo Domingo.. 68 F 6
Rafaela, Argentina, '90, est. 1,514 ... 72 E 10
Rafai, Africa ... 112 N 9
Rafala Bay, Madagascar ... 112 S 13
Rafalovka, Russia ... 97 E 6
Raffa, Ulad, Africa ... 111 F 3
Raffadali, Italy, '81, 7,633 .... 94 K 14
Raffles Bay, Australia ... 115 E 2
Rafford, Scotland ... 78 J 4
Rafsinjan (district), Persia .... 103 F 5
Raft Lake, Canada ... 59 O 6
Rafz, Switzerland, '88, 1,388... 91 H 2
Ragatz, Switzerland, '88, 1,769 91 L 3
Ragaz, Switzerland (see Ragatz) 91 L 3
Ragged, Mount, Australia .... 115 C 6
Ragged Head (place), Nova Scotia ... 62 H 4
Ragged Island, Great, Bahama Islands ... 67 H 3
Ragged Staff, Gibraltar ... 83 P 7
Raggisvara (Mt.), Sweden.... 95 M 2
Raghdon, Turkey in Asia .... 102 H 7
Raghugarh, British India .... 104 F 7
Raglan, England ... 75 G 10
Raglan, New Zealand, '96, a126 117 E 3
Ragnit, Germany, '95, 4,591.... 87 B 34
Ragulin, Germany ... 85 J 15
Ragunda, Sweden ... 95 K 5
Ragusa, Austria, '90, town, 7,143; commune, 11,177 ... 89 K 9
Ragusa, Italy, '81, 24,341 .... 94 M 15
Ragusa vecchia, Austria ... 89 J 9
Raha, Africa ... 111 H 7
Rahaba, Fort, Turkey in Asia.. 101 L 7
Rahali, Um, Africa ... 110 O 7
Rahalli, Arabia ... 101 K 6
Rahang, Siam ... 106 D 6
Rahanwin (tribe), Africa..... 112 R 10
Raharney, Ireland ... 79 G 4
Rahat Dokko, Africa ... 110 L 8
Rahbur, Persia ... 103 G 6
Rahden, Germany ... 85 H 8
Rahdunpur, British India (see Radhanpur) ... 104 C 8
Rahelta, Africa ... 110 R 7
Raheny, Ireland ... 79 J 8
Rähkmäki, Russia ... 97 E 1
Rahiroa (island), Low Archipelago ... 117 L 7
Rahmabad, Persia ... 103 D 4
Rahmanieh, Egypt, '82, 6,079. 110 R 3
Rahmanli, Eastern Rumelia .. 98 H 6
Rahmetabad, Persia ... 103 D 3
Rahó, Hungary ... 89 Q 3
Rahon, British India, '91, 10,667 ... 104 F 4
Rahovo, Bulgaria ... 98 F 5
Rahr-el-Arab (river), Africa... 110 N 8
Rahun, Mexico ... 64 D 4
Rahuri, British India ... 105 E 10
Rahygauw, Nepal ... 104 J 5
Raian, Aln, Egypt ... 110 O 3
Raiatea (island), Society Is., a2,300 ... 117 O 7
Rai Barell, British India, '91, 18,798 ... 104 H 6
Raibl, Austria ... 90 H 11
Raichur (and cantonment), British India, '91, 23,174 ... 105 F 11
Raigarh (Bengal Presidency), British India ... 104 J 9
Raigarh (Madras Presidency), British India ... 105 H 10
Raihara (tribe), Madagascar .. 112 S 15
Raikus, Russia ... 96 E 3
Raimond, Cape, Haiti ... 68 B 7
Rain, Germany ... 86 P 12
Rainac (Mt.), Hungary ... 89 G 7
Rainey, Le, France ... 82 F 3
Rainha, Villa Nova da, Brazil. 71 J 6
Rainha, Caldasda, Portugal, '78, 2,635 ... 83 C 5
Rainham (Essex), England .... 77 H 4
Rainham (Kent), England .... 77 K 5
Rainy Hills, Canada ... 63 J 4
Rainy Lake, Ontario ... 60 H 5
Raipur, British India ... 104 N 8
Raipur (and cantonment), British India, '91, 23,759 ... 104 H 9
Raisala, Russia ... 97 G 1
Raisin, British India ... 104 F 8
Raith, Turkey in Asia ... 102 D 4
Raitzenbad, Hungary ... 89 P 8
Raiun, Persia, a2,500 ... 103 G 6
Raja, Gunong (Mt.), Straits Settlements ... 105 N 15
Rajah, Great (Mt.), Borneo.... 116 D 5
Rajah, Po (island), Siam .... 106 D 11
Rajahmundry, British India (see Rajamandry) ... 105 H 11
Raja Jang, British India .... 104 D 4
Rajamahendri, British India (see Rajamandry) ... 105 H 11
Rajamandry, British India, '91, 28,397 ... 105 H 11
Rajanpur, British India ... 104 B 5
Rajaori, British India ... 104 D 3
Rajapalayam, British India, '91, 13,301 ... 105 F 15
Rajapur (Bombay Presidency), British India ... 105 D 11
Rajapur (Howrah), British India 104 M 2
Rajarampur, British India .... 104 M 4
Rajaswaree (rock), Africa .... 109 L 6
Rajbulhaut, British India .... 104 L 2
Rajecz, Hungary ... 89 K 2
Rajgarh, British India, '91, 10,302 ... 104 E 5
Rajgarh, British India ... 104 F 7
Rajgarh, British India ... 104 J 7
Rajiny, British India ... 105 J 9
Rajkot (and civil station), British India, '91, 29,247 ... 104 C 8
Rajmahal, British India .... 104 M 7
Rajpootana (states), British India (see Rajputana) ... 104 D 6
Rajpur, British India, '91, 10,940 ... 104 M 8
Rajpur, British India (on local map) ... 104 N 3
Rajpur, British India ... 105 E 9
Rajputana (states), British India, '91, 12,016,102 ... 104 D 6
Rakahanga (island), Oceanica.. 114 M 6
Rakaia, New Zealand, '91, 425. 117 D 8
Rakaia River, New Zealand ... 117 D 8
Rakaposhi Mountain, British India ... 104 E 1
Rakas Tal (lake), Tibet ... 104 H 4
Rake, Russia ... 97 F 2
Rakek, Austria ... 90 J 12
Rakhni, Russia ... 97 G 7
Rakishki, Russia ... 97 E 4
Rakita, Bulgaria ... 98 G 5
Rakitno, Russia ... 97 G 3
Raklöv, Denmark ... 88 J 5
Rakof, Russia ... 97 F 5
Rakonitz, Austria, '90, 5,629.. 90 H 3
Rákos, Hungary ... 89 Q 7
Rákos, Field of, Hungary .... 89 R 7
Rákosfalva, Hungary ... 89 R 8
Rakow, Russia ... 97 C 6
Rakowitza, Bulgaria ... 98 F 6
Rak Trang, French Indo-China. 106 H 10
Rakutskaia, Russia ... 96 H 3
Rakwitz, Germany, '95, 2,212 87 H 23
Raleigh, Mount, Canada ... 59 S 3
Raleigh Rock, Japan ... 108 N 6
Ralick Chain, Marshall Islands (see Ralik) ... 117 K 3
Ralik Chain, Marshall Islands 117 J 2
Ralum, Bismarck Archipelago.. 116 J 2
Ram, Jebel er- (Mt.), Turkey in Asia ... 102 D 9
Rama, British India ... 104 O 9
Rama, Nicaragua ... 66 L 7
Rama, Rio (river), Nicaragua.. 66 E 8
Ramadi, Kalaat, Turkey in Asia ... 101 K 6
Ramakoma, Africa ... 113 J 5
Ram Allah, Palestine ... 102 B 8
Ramanieh, Egypt (see Rahmanieh) ... 110 R 3
Ramanovo, Russia ... 97 L 2
Ramasaig, Scotland ... 78 C 5
Rama's Bridge, British India (see Adam's Bridge) ... 105 G 15
Ramasetu (rocks), British India (see Adam's Bridge) ... 105 G 15
Ramatlabane, Africa ... 113 G 3
Ramayapatnam, British India. 105 H 12
Rambervillers, France, '91, 5,735 80 M 4
Rambervillers, France (on travel map) ... 74 G 4
Rambhapur, British India ... 104 E 8
Rambo, Africa ... 112 Q 15
Rambouillet, France, '91, 5,897 82 D 3
Ramch, Er, Turkey in Asia.... 102 C 6
Rame Head, England ... 75 D 13
Rameje, Africa ... 111 G 3
Ramelow, Germany ... 87 E 22
Ramerupt, France ... 82 J 3
Rameshwaram (town and Island), British India ... 105 G 15
Rameswaram, British India (see Rameshwaram) ... 105 G 15
Ramgarh (Bengal), British India ... 104 N 8
Ramgarh (Rajputana), British India, '91, 12,197 ... 104 F 6
Ramgarh (Rajputana), British India ... 104 C 6
Ramgir, British India ... 105 G 10
Ramgiri, British India ... 105 J 10
Ram Head, Australia ... 115 J 7
Ram Head, Ireland ... 97 F 8
Ram Hormuz, Persia ... 103 C 5
Ram Hormuz, Plain of, Persia 103 C 5
Ramillies, Belgium, '90, 761 .. 84 E 7
Raming Gross, Austria ... 90 K 8
Raminiltoe Bay, Madagascar .. 112 S 13
Ramirez, Honduras ... 66 J 4
Ramishk Kuh (Mt.), Persia.... 103 H 7
Ramisseram, British India (see Rameshwaram) ... 105 G 15
Ramkola, British India ... 104 J 8
Raml, Ras-er (cape), Africa ... 110 M 2
Ramleh, Er, Egypt ... 110 A 3
Ramleh, Jebel (Mt.), Egypt ... 110 T 5
Ramleh, Wady, Egypt ... 110 T 5
Ramleh, Palestine (see Er Ramleh) ... 102 B 8
Ramlöse, Denmark ... 88 L 4
Rammacca, Italy ... 94 M 14
Ramme, Denmark ... 88 C 3
Rammelsberg (Mt.), Germany.. 85 J 11
Ramnad, British India, '91, 13,619 ... 105 G 15
Ramnäs, Sweden ... 95 K 7
Ramnagar (Central Provinces), British India ... 104 H 8
Ramnagar (Northwest Provinces), British India, '91, 11,693 ... 104 J 7
Ramnagur, British India .... 104 H 7
Ramnes, Norway ... 95 B 3
Ramnuggur (Bengal), British India ... 104 L 1
Ramnuggur (Bengal), British India ... 104 N 4
Ramnuggur (Punjab), British India ... 104 E 3
Ramon, El, Cuba ... 68 H 4
Ramon, Lake, Guatemala .... 66 E 2
Ramor, Lake, Ireland ... 79 G 4
Ramos (river), Africa ... 111 H 9
Ramos, Rio (river), Brazil .... 70 F 4
Ramos (Chihuahua), Mexico .... 64 E 2
Ramos (Durango), Mexico .... 64 F 5
Ramos (San Luis Potosi), Mexico ... 65 E 1
Ramos Arizpe, Mexico ... 64 J 5
Rampa, British India ... 105 H 11
Rampart House, Canada .... 59 C 3
Ramparts, The, Canada .... 63 G 2
Rampton, England ... 77 H 1
Rampur (and cantonment), British India, '91, 76,733 ... 104 G 5
Rampur (Central India Agency), British India, '91, 11,935 .... 104 E 7
Rampur (Kashmir), British India ... 104 F 4
Rampur (Orissa), British India 105 K 9
Rampur Beauleah, British India (see Baulean) ... 104 M 7
Ramree, Burma ... 106 B 5
Ramree Harbor, Burma ... 106 A 5
Ramree Island, Burma ... 106 A 5
Ramri Island, Burma (see Ramree Island) ... 106 A 5
Ramsay, Mount, Australia .... 115 E 2
Ramsay, England, '91, 4,681.. 75 M 9
Ramsay, Ontario ... 60 K 5
Ramsbottom, England '91, 16,726 ... 76 H 5
Ramsbury, England ... 77 A 5
Ramsele, Sweden ... 95 K 5
Ramsen, Switzerland, '88, 900. 91 J 1
Ramsey, Cape, Arctic Region. 3 B 6
Ramsey, Isle of Man, '91, 3,934 76 D 4
Ramsey Bay, Isle of Man .... 76 D 4
Ramsey Island, Wales ... 75 B 10
Ramsgate, England, '91, 24,676 77 N 5
Ramsgate, England (on travel map) ... 74 E 3
Ramsis, Egypt ... 110 R 4
Rams Island, Ireland ... 79 J 2
Ramsjö, Sweden ... 95 J 5
Rams Ness (point), Scotland.. 78 N 2
Ramtek, British India ... 104 G 9
Rana, Italy ... 92 J 2

Ranadoiro, Sierra de (Mt.), Spain ..... 83 F 1
Ranaghroe Point, Ireland ..... 79 E 1
Ranalt, Austria ..... 90 C 9
Rancagua, Chile, '85, 5,775 ... 72 C 10
Rancate, Switzerland, '88, 523. 91 J 7
Rance (river), France ..... 80 C 4
Ranchi, British India, '91, 29,-306 ..... 104 K 8
Rancho Arriba, Santo Domingo 68 E 6
Ranchos, Argentina ..... 72 F 11
Ranchot, France ..... 82 M 6
Rancho Veloz, Cuba, '87, 6,391. 68 E 2
Ranco, Lago de (lake), Chile.. 72 C 12
Ranco (river), Italy ..... 93 M 6
Rand, The (hilly region, Africa (see Witwaters Rand) ..... 113 H 3
Randa, Switzerland, '88, 71 .. 91 F 6
Randalstown, Ireland, '91, 847. 79 J 2
Randan, France ..... 81 J 7
Randazzo, Italy, '81, 9,908 .... 94 M 13
Randböl Hede (plain), Denmark 88 E 5
Rande, Africa ..... 112 J 11
Rander, British India, '91, 10,-926 ..... 104 D 9
Randers, Denmark, '90, 16,617. 88 G 4
Randers (amt), Denmark, '90, 110,444 ..... 88 G 4
Randers Fjord, Denmark ..... 88 G 3
Randfontein, South African Republic ..... 113 L 7
Random Island, Newfoundland. 62 K 5
Randow (river), Germany ..... 85 F 19
Randsfjord (lake), Norway ..... 95 G 6
Randwick, Australia, est.6,260. 115 J 2
Råneå, Sweden ..... 95 N 4
Ranebennur, British India, '91, 13,761 ..... 105 E 12
Ranelagh, Ireland ..... 79 H 9
Ranenburg, Russia, est.4,484 .. 96 G 5
Ranenfjord (bay), Norway .. 95 H 3
Ranera, Pic (Mt.), Spain ..... 83 L 5
Rangamatla, British India .... 104 O 8
Rangapur, British India ..... 105 H 11
Rangazava, Madagascar ..... 112 T 11
Range, Kuh (Mt.), Persia ..... 103 D 5
Ranger and Drake, Ireland (naval battle) ..... 79 K 2
Rangi, Mueme, Africa ..... 112 L 13
Rangiora, New Zealand, '96, est.1,783 ..... 117 D 7
Rangiroa (islands), Low Archipelago ..... 117 L 7
Rangitoto Channel, New Zealand ..... 117 G 8
Rangitoto Island, New Zealand ..... 117 G 8
Ranglai, French Indo-China ... 106 J 9
Rangoon (and cantonment), Burma, '91, 180,324 ..... 106 C 6
Rangoon (river), Burma ..... 106 C 6
Rangoonon Bay, New Zealand.. 117 E 1
Rangpur, British India, '91, 14,-216 ..... 104 M 7
Rangu, Africa ..... 112 N 16
Ranguana Cay Entrance, British Honduras ..... 66 G 3
Rangnelo, Africa ..... 112 S 9
Rangun, Burma (see Rangoon). 106 C 6
Rania, British India ..... 104 E 5
Raniganj, British India, '91, 13,772 ..... 104 L 8
Ranija, British India ..... 104 E 8
Ranikhet, British India ..... 104 G 5
Ranipur, British India ..... 104 B 6
Rank, Oman ..... 102 O 5
Ranken Inlet, Canada ..... 63 N 1
Rankine, The (river), Australia 115 F 4
Rankwell, Austria-Hungary .... 91 M 3
Rann, Austria ..... 90 M 12
Rann, Great Western (salt marsh), British India ..... 104 C 8
Rannoch, Kinloch, Scotland .. 78 H 6
Rannoch, Loch (lake), Scotland 78 H 6
Rannoch Moor, Scotland ..... 78 G 6
Rann of Cutch (salt marsh), British India ..... 104 C 8
Rann of Kachh (salt marsh), British India (see Rann of Cutch) 104 C 8
Ranobitra, Madagascar ..... 112 S 15
Ranong, Siam ..... 106 D 10
Ranpur, British India ..... 105 K 9
Ransbach, Germany ..... 86 M 6
Ransby, Sweden ..... 95 H 6
Ransdorp, Netherlands (commune), '94, est.1,847 ..... 84 B 2
Ransjö, Sweden ..... 95 H 5
Rantan (Island), Dutch East India ..... 116 B 4
Rantzevo, Russia ..... 97 J 3
Ranu, Lake, Celebes ..... 116 F 5
Raon-l'Étape, France, '91, 4,-036 ..... 80 M 4
Raoshan, Persia ..... 103 A 1
Raoul (island), Oceanica (see Sunday Island) ..... 114 K 7
Raoul Island, Bismarck Archipelago ..... 116 J 2
Rapa (island), Oceanica ..... 114 N 7
Rapado, Cayo (Island), Cuba .. 68 A 2
Rapallo, Italy, '81, 2,625 .... 93 F 6
Rapch, River, Persia ..... 103 H 8
Rapel, River, Chile ..... 72 C 10
Raper, Cape, Arctic Region ... 3 H 9
Raper, Cape, Canada ..... 59 R 3
Raphèle, France ..... 81 E 11
Raphtu (ancient city), Turkey in Asia ..... 102 E 2
Raphoe, Ireland, '91, 843 .... 79 F 2
Raphte (point), Greece ..... 99 K 5
Rapid City, Manitoba, est.543.. 63 L 4
Rapids Portage, Canada ..... 63 L 3
Rapita, Peña de la (Mt.), Spain 83 M 5
Rappel, Russia ..... 97 E 2
Rapperschwyl, Switzerland (see Rapperswil) ..... 91 J 3
Rapperswil (Bern), Switzerland, '88, 371 ..... 91 E 3
Rapperswil (Saint Gall), Switzerland, '88, 2,151 ..... 91 J 3
Rappin, Russia ..... 97 F 2
Rappoltsweiler, Germany, '90, 5,483 ..... 86 Q 5
Rapsani, Greece, '89, 1,837 ... 99 F 1
Rapti (river), British India.... 104 J 6
Rapulo, River, Bolivia ..... 70 D 6
Rapur, British India ..... 105 G 12
Raraka (island), Low Archipelago ..... 117 M 8
Rarat Kaher esn Sheikh, Africa ..... 110 O 6
Raratonga (island), Cook Islands (see Rarotonga) ..... 117 K 10
Rarécourt, France ..... 82 L 2
Rarfa, Turkey in Asia ..... 101 L 5
Rarnish (village), Scotland, '91, 452 ..... 78 D 3
Rarogne, Switzerland (see Raron) ..... 91 F 6
Rarola (island), Low Archipelago ..... 117 N 8
Raron, Switzerland, '88, 250 .. 91 F 6
Rarotonga (island), Cook Is. .. 117 K 10
Ras, Er, Palestine ..... 102 C 9
Ras Abumed (cape), Turkey in Asia ..... 102 F 5
Ras Abu Rasas (cape), Oman.. 102 P 6
Ras Adda (cape), Tunis ..... 111 J 1
Ras Afemi (cape), Morocco.... 111 D 3
Rasa Island, Asia ..... 100 Q 6
Rasa Island, Oceanica ..... 114 E 2
Ras Ajir (cape), Africa..... 110 J 2
Rasak, Persia ..... 103 J 7
Ras Akab (cape), Arabia ..... 102 M 8
Rasas, Ras Abu (cape), Oman. 102 P 6
Ras Awad (cape), Africa ..... 110 T 9
Ras Bab-el-Mandeb (cape), Turkey in Asia ..... 102 J 10
Ras Baghasu (cape), Arabia... 102 M 9
Ras Baku (cape), Madagascar. 112 R 12
Ras Beihul (cape), Africa .... 110 R 7
Ras Benaas (cape), Egypt .... 110 Q 4
Ras Berum (cape), Arabia .... 102 L 9
Ras Bishah (cape), Turkey in Asia ..... 103 C 6
Ras Bora (cape), Africa ..... 110 T 8
Ras Bu Ibisha (cape), Morocco (see Juby) ..... 111 C 4
Ras-Bu-Khalfah (cape), Africa. 110 K 2
Ras Bulan (cape), Egypt ..... 110 N 3
Rasca, Punta (point), Spain.... 83 N 8
Räschen, Gross, Germany .... 85 J 18
Raschkow, Germany, '95, 1,634. 87 J 26
Rascon, Mexico ..... 65 G 1
Rascora, Africa ..... 111 C 6
Ras Damur (cape), Turkey in Asia ..... 102 C 4
Ras Dashan (Mt.), Abyssinia... 110 Q 7
Ras Dibba (cape), Oman ..... 102 O 4
Ras Dimas (cape), Tunis ..... 111 J 2
Ras-el-Ablad (Mt.), Arabia ... 102 H 4
Ras-el Abiad, Tunis ..... 111 J 1
Ras-el-Ablad (cape), Turkey in Asia ..... 102 G 5
Ras-el Askar, Turkey in Asia. 102 H 7
Ras el-Basit (cape), Turkey in Asia ..... 101 F 5
Ras-el-Esch, Egypt ..... 110 U 3
Ras el-Ghusain (cape), Arabia. 102 L 9
Ras-el-Hadd (cape), Oman .... 102 P 6
Ras-el-Hazrah (cape), Oman... 102 M 5
Ras-el-Hudik (cape), Morocco (see Cape Cantin) ..... 111 D 2
Ras el-Kalb (cape), Arabia .... 102 L 9
Ras-el Kanis (cape), Egypt.... 110 O 3
Ras-el-Kerum (cape), Turkey in Asia ..... 102 B 6
Ras-el-Khail (cape), Africa ... 110 T 9
Ras-el Khan (cape), Persia ... 103 D 6
Ras-el-Khanzir (cape), Turkey in Asia ..... 101 F 4
Ras-el-Kheimah, Oman, a5,000. 102 O 4
Ras-el Kuh (cape), Oman ..... 102 O 4
Ras-el-Ma, Algeria ..... 111 F 2
Ras-el-Millhr (cape), Africa ... 110 N 2
Ras-el-Musheirfeh (Mt.), Turkey in Asia ..... 102 D 8
Rasen, Market, England ..... 76 M 6
Ras-en-Nakurah (cape), Turkey in Asia ..... 102 B 6
Ras-er Raml (cape), Africa.... 110 M 2
Ras-et-Tin (cape), Africa..... 110 M 2
Ras Fartak (cape), Arabia .... 102 M 8
Ras Filuk (cape), Africa ..... 110 T 7
Rasgrad, Bulgaria, '88, 12,971. 98 J 5
Ras Hafun (cape), Africa .... 110 T 8
Rasharkin, Ireland ..... 79 J 2
Rashau Island, Japan ..... 108 P 3
Rashelya, Turkey in Asia .... 102 D 5
Rasheiyet el Fukhar, Turkey in Asia ..... 102 C 5
Rashgun, Algeria ..... 111 F 2
Rashid, Africa ..... 111 D 6
Rashid, Egypt (see Rosetta).. 110 O 3
Rashid (on local map), Egypt (see Rosetta) ..... 110 R 3
Rashid Misstrich, Ulad (tribe), Africa ..... 110 L 7
Rashka, Servia ..... 98 G 5
Rashkof, Russia ..... 97 G 8
Rashova, Rumania ..... 98 K 4
Rasht, Persia (see Resht) .... 103 C 2
Ras Hul Barkun (cape), Persia 103 C 6
Ras Ibzik (Mt.), Palestine .... 102 C 7
Rasina (river), Servia ..... 98 D 5
Raslpur, British India, '91, 10,-539 ..... 105 G 14
Ras Jabrin (cape), Persia.... 103 D 7
Ras Jaddi (cape), Baluchistan. 103 K 8
Ras Jagin (cape), Persia ..... 103 G 8
Ras Jebel (Mt.), Oman ..... 102 O 4
Ras Jibsh (cape), Oman ..... 102 P 6
Ras Jiduf (cape), Oman ..... 102 P 6
Ras Kadarmeh (cape), Sokotra. 102 N 9
Ras Kadijah (cape), Tunis .. 111 J 2
Ras Kanzirl (cape), Turkey in Asia ..... 101 F 5
Ras Kasar (cape), Africa ..... 110 Q 6
Ras Kasar (cape), Africa ..... 110 R 7
Ras Kharzich (cape), Persia... 103 F 7
Ras Kuh (Mt.), Baluchistan... 103 L 6
Ras Limah (cape), Oman..... 102 O 4
Ras Madraka (cape), Oman .... 102 P 7
Ras Mahber (cape), Africa..... 110 T 8
Ras Maidani (cape), Persia .... 103 H 8
Ras Makalle (cape), Arabia ... 102 L 9
Ras Malan (cape), Baluchistan 103 L 8
Ras Mohammed (cape), Sinai Peninsula ..... 102 E 3
Ras Muari (cape), Baluchistan. 103 M 8
Ras Mujamela (cape), Turkey in Asia ..... 102 H 9
Ras Musandim (cape), Oman.. 102 O 4
Rasna, Lake, Russia ..... 97 F 3
Ras Naipand (cape), Persia .. 103 E 7
Ras Nau (cape), Oman ..... 103 K 8
Ras Ngome (cape), Africa ..... 112 R 11
Ras Nus (cape), Oman ..... 102 O 8
Raso, Cape, Argentina ..... 72 E 12
Rasocolmo, Capo, (cape), Italy. 92 J 9
Rasocolmo, Cupo (cape), Italy. 94 N 12
Ras Ormarah (cape), Baluchistan ..... 103 L 8
Raspberry Mountains, Canada.. 63 H 3
Raspopinskaia, Russia, est.10,-353 ..... 96 H 6
Ras Radressa (cape), Sokotra.. 102 N 9
Ras Rekkan (cape), Oman .... 102 M 4
Ras Roway (cape), Egypt .... 110 Q 5
Rass, Er, Arabia ..... 102 J 4
Ras Saukirah (cape), Oman ... 102 O 7
Rassay, Africa ..... 110 Q 6
Ras Seger (cape), Arabia ..... 102 N 8
Ras Seilan (cape), Arabia..... 102 K 9
Rasselwitz, Deutsch, Germany. 87 M 27
Rasselwitz, Polish, Germany .. 87 M 26
Ras Sem (cape), Africa ..... 110 M 2
Ras Sharwein (cape), Arabia .. 102 M 8
Ras Shat (cape), Persia .....103 D 6
Ras Sherbedat (cape), Oman .. 102 O 7
Ras Shoab (cape), Sokotra .... 102 N 9
Ras Sirrch (Mt.), Palestine .... 102 B 9
Rassovo, Bulgaria ..... 98 F 5
Rassuers, France ..... 81 E 11
Rast, Persia ..... 103 D 5
Rasta, Sweden .. .. 95 M 8
Ras Tabilbeh (cape), Africa ... 110 L 3
Rastadt, Germany (see Rastatt) 86 P 7
Ras Tanajik (cape), Turkey in Asia ..... 102 L 3
Ras Tanb (cape), Persia ..... 103 D 6
Ras Tank (cape), Persia ..... 103 H 8
Ras Tannra (cape), Turkey in Asia ..... 102 M 4
Rastatt, Germany, '95, 13,268. 86 P 7
Rastatt, Germany (on travel map) ..... 74 J 4
Rastedv, Germany ..... 85 F 7
Ras Tefelneh (cape), Morocco (see Cape Sim) ..... 111 D 3
Ras Tegriwelt (cape), Morocco (see Cape Sim) ..... 111 D 3
Rastenberg (Saxe-Weimar), Germany ..... 86 K 14
Rastenburg (East Prussia), Germany, '95, 8,071 ..... 87 D 34
Rasti, Rumania ..... 98 F 5
Rasto Galsa (Mt.), Norway ... 95 P 2
Rastrick, England, '91, 9,279.. 76 J 5
Ras Turfa (cape), Turkey in Asia ..... 102 H 8
Ras Ulu (cape), Africa ..... 112 R 13
Ras Umm Zokah (Mt.), Palestine 102 C 8
Rasvend, Kuh-i- (Mt.), Persia. 103 C 4
Raszlaviez, Hungary ..... 89 N 2
Ratahe, Tel-er-, Egypt ..... 110 T 4
Rata Island, Oceanica (see Rota Island) ..... 114 F 3
Ratak Chain, Marshall Islands (see Radack) ..... 117 L 2
Rata Lake, Canada ..... 63 F 1
Ratan, Sweden ..... 95 M 4
Ratanaburi, Siam ..... 106 G 7
Ratangarh, British India, '91, 10,536 ..... 104 E 5
Ratanpur (Bombay Presidency), British India ..... 104 D 9
Ratanpur (Central Provinces), British India ..... 104 J 8
Rätanshyn, Sweden ..... 95 J 5
Ratas (Islands), Uruguay ..... 72 J 13
Ratburi, Siam ..... 106 D 8
Ratea, British India ..... 104 E 5
Ratekau, Germany (see Ratkau) 85 E 12
Ratenila, Africa ..... 111 D 4
Rath, British India, '91, 12,311 104 G 7
Rathangan, Ireland, '91, 655 ... 97 G 5
Rathcormack, Ireland ..... 79 E 7
Rathdangan, Ireland ..... 79 H 6
Rathdowney, Ireland, '91, 1,056 79 F 6
Rathdrum, Ireland, '91, 661 ... 79 J 6
Rathedaung, Burma ..... 106 A 4
Rathen, Scotland ..... 78 M 4
Rathenau, Germany (see Rathenow) ..... 85 G 15
Rathenow, Germany, '95, 18,418 85 G 15
Rathfryland, Ireland, '91, 1,461 79 J 3
Rathgormuck, Ireland ..... 79 F 7
Rathkeale, Ireland, '91, 2,073.. 79 D 6
Rathlackan, Ireland ..... 79 C 3
Rathlin Island, Ireland ..... 79 J 1
Rathlin O'Birne Islands, Ireland ..... 79 D 2
Rathmelton, Ireland, '91, 1,185 79 F 1
Rathmines (suburb of Dublin), Ireland, '91, 27,706 ..... 79 J 5
Rathmullan, Ireland, '91, 591.. 79 F 1
Rathnew, Ireland ..... 79 J 6
Ratho (village), Scotland, '91, 821 ..... 78 G 2
Rathsdamnitz, Germany ..... 87 D 25
Rathvilly, Ireland ..... 79 H 6
Ratibor, Germany, '95, 21,680.. 87 M 27
Ratibor, Germany (on travel map) ..... 74 O 3
Ratichef, Russia ..... 97 J 6
Ratingen, Germany, '95, 7,879. 86 K 4
Ratisbon, Germany, '95, 41,471 86 P 14
Ratisbon, Germany (on travel map) ..... 74 L 4
Rat Island, Brazil ..... 71 J 2
Ratkau, Germany ..... 85 E 12
Ratkow, Germany (see Ratkau). 85 E 12
Rat Lake, Canada ..... 63 K 3
Ratlam, British India (see Rutlam) ..... 104 E 8
Ratley, England ..... 77 B 2
Ratnagiri, British India, '91, 14,503 ..... 105 D 11
Ratnapura, Ceylon ..... 105 H 16
Ratno, Russia ..... 97 E 6
Ratones, Cayos (keys), Colombia ..... 70 B 2
Ratonneau, Île (island), France 81 F 12
Rat Portage, Ontario, '91, 1,806 60 H 5
Rat River, Quebec ..... 61 J 4
Rattaj, Austria ..... 90 K 4
Rattelsdorf, Germany ..... 86 M 12
Rattnen (lake), Sweden ..... 95 J 8
Rattray Bay, Scotland ..... 78 N 4
Rattray Head, Scotland ..... 78 N 4
Rättvik, Sweden ..... 95 J 6
Ratzebuhr, Germany, '95, 2,281 87 E 24
Ratzeburg, Germany, '95, 4,263 85 E 12
Ratzeburg, Germany (on travel map) ..... 74 K 2
Ratzeburg (part of Mecklenburg-Strelitz), Germany ..... 86 E 12
Ratzenried, Germany ..... 86 R 10
Rauh, Straits Settlements ..... 105 N 15
Rauch, Argentina ..... 72 F 11
Raucourt, France ..... 82 K 1
Raucourt, Netherlands (see Rocourt) ..... 84 F 7
Rauconx, Netherlands (see Rocourt) ..... 84 F 7
Raudagnupr (cape), Iceland .... 38 P 1
Raudakulur (Mt.), Iceland .... 88 N 2
Raudian Fields, Italy ..... 93 D 4
Raudnitz, Austria, '90, commune, 6,615; town, 3,349.... 90 J 3
Raudnitz, Germany ..... 87 E 30
Raudten, Germany, '95, 1,350.. 87 J 23
Rauen, Germany ..... 85 H 19
Rauen Berge (Mts.), Germany.. 87 K 30
Raufarhöfn, Iceland ..... 88 Q 1
Rauhe Alp (Mts.), Germany.... 86 Q 9
Rau Island, Molucca Islands... 116 G 4
Rauland, Norway ..... 95 E 7
Rauma Elv (river), Norway.... 95 E 5
Raumo, Russia, est.3,920 ..... 97 C 1
Raun, Mount, Java ..... 116 D 6
Raunau, Germany ..... 87 D 31
Raunds, England ..... 77 E 1
Rauris, Austria ..... 90 G 9
Raut, Monte (Mt.), Italy ..... 93 N 2
Ravahere (island), Low Archipelago ..... 117 M 9
Ravaivai (islands), Tubuai Is. (see Yavitao) ..... 117 O 10
Ravan Hrad (lake), Tibet (see Rakas Tal) ..... 104 H 4
Ravanusa, Italy, '81, 8,481 .... 94 L 14
Ravean-les-Forges, France .... 82 G 6
Ravee (river), British India (see Ravi) ..... 104 D 4
Ravenel, France ..... 82 F 1
Ravenna, Italy, '81, town, 18,-571; commune, 69,573; '95, commune, est.66,300 ..... 93 M 6
Ravenna, Italy (on travel map) 74 L 6
Ravenna (province), Italy, '81, 218,359; '95, est.224,874 .... 93 M 6
Raven Point, Ireland ..... 79 J 7
Ravensburg, Germany, '90, (commune), 12,267 ..... 86 R 10
Ravensburg, Germany (on travel map) ..... 74 J 5
Ravensden, England ..... 77 F 2
Ravensthorpe, England ..... 77 C 1
Ravensthorp Hills, Australia .. 115 C 6
Ravenswood, Australia, '91, 1,167; '96, est.2,124 ..... 115 H 4
Ravensworth, Ontario ..... 60 G 2
Ravesteln, Netherlands ..... 84 G 5
Ravestreyne, Belgium ..... 84 C 4
Ravi (river), British India .... 104 D 4
Ravlères, France ..... 82 J 5
Ravins, Col des (pass), Switzerland (see Rawyl Pass)..... 91 E 5
Ravli, Turkey in Asia ..... 101 E 2

Ravnehöl (hill), Denmark..... 88 F 4
Rawa, Russia, est.6,102 ..... 97 C 6
Rawa, Turkey in Asia ..... 101 K 5
Rawalpindi (and cantonment), British India, '91, 73,795 .... 104 D 3
Rawan, Japan ..... 108 L 2
Rawar, Persia ..... 103 G 5
Rawaruska, Austria, '90, 5,863. 89 P 1
Rawas River, Sumatra ..... 116 B 5
Rawdon, Nova Scotia ..... 62 F 5
Rawdon, South, Nova Scotia... 62 F 5
Rawdon, Quebec ..... 61 G 6
Rawl, Arcg er (region), Africa. 111 F 3
Rawll Pass, Switzerland (see Rawyl Pass) ..... 91 E 5
Rawitsch, Germany, '95, 12,360 87 J 24
Rawitsch, Germany (on travel map) ..... 74 N 3
Rawka (Mt.), Austria ..... 89 O 2
Rawlings Bay, Arctic Region .. 3 A 8
Rawlinson, Mount, Australia... 115 F 6
Rawlinson Mountains, New Guinea (German) ..... 116 H 2
Rawlinson Range, Australia .. 115 D 4
Rawmarsh, England, '91, 11,983 76 J 6
Rawreth, England ..... 77 K 4
Rawson, Argentina ..... 72 D 12
Rawtenstall, England, '91, 29,507 ..... 76 H 5
Rawul Pindee, British India (see Rawalpindi) ..... 104 D 3
Rawutsir, British India ..... 104 C 7
Rawyl Pass, Switzerland ..... 91 E 5
Raxalpe (Mt.), Austria ..... 90 M 8
Ray, River, England ..... 75 K 10
Ray, Cape, Newfoundlaod .... 59 T 7
Ray, Cape, Newfoundland ..... 62 H 6
Raya, Colombia ..... 70 D 3
Rayachoti, British India ..... 105 G 12
Rayadurg, British India, '91, 10,382 ..... 105 F 12
Rayin, Persia (see Raiun) ..... 103 G 6
Rayleigh, England ..... 77 K 4
Rayner Point, British Columbia 63 E 4
Rayon (San Luis Potosi), Mexico, '94, 6,150 ..... 65 G 2
Rayon (Tamaulipas), Mexico... 65 H 1
Rayones, Mexico ..... 64 J 5
Rayong, Siam ..... 106 E 8
Raz, Manchuria ..... 107 M 1
Raza (Island), Cape Verde Islands ..... 109 B 2
Raza, Punta (point), Mexico ... 65 A 2
Razdelnaja, Russia ..... 97 H 8
Ruzhany, Servia ..... 98 D 5
Razim Lake, Rumania ..... 98 M 4
Rbat, Morocco (see Rabat) .... 111 E 2
Rdieiskol, Russia ..... 97 H 3
Ré, Ile de (island), France .... 80 D 6
Ré, Ile de (island), France (on travel map) ..... 74 D 5
Rea, Lake, Ireland ..... 79 D 5
Reach, England ..... 77 J 1
Reading, England, '91, 60,054.. 77 C 5
Reading, England (on travel map) ..... 74 D 3
Real, Cordillera (Mts.), Bolivia 70 D 7
Real, Rio (river), Brazil..... 71 K 6
Real, Ciudad, Spain, '87, 14,702 83 H 5
Real, Ciudad, (province), Spain, '87, 292,291 ..... 83 J 6
Real del Castillo, Mexico ..... 64 A 2
Real de Vera, Uruguay ..... 72 G 12
Realejo, Nicaragua, a5,000 .... 66 H 7
Réalmont, France ..... 81 H 9
Realp, Switzerland ..... 91 H 5
Reao (island), Low Archipelago. 117 P 9
Reay, Scotland ..... 78 J 2
Rebais, France ..... 82 G 3
Rebarcovo, Bulgaria ..... 98 F 5
Rebeida, Algeria ..... 111 G 2
Rebrovo, Bulgaria ..... 98 F 6
Rebu, Africa ..... 111 H 9
Rebunshiri (Island), Japan .... 108 K 1
Recanati, Italy, '81, 5,824 ..... 93 O 8
Recco, Italy, '81, 3,029 ..... 93 F 6
Receife, Cape, Cape Colony... 113 H 8
Recey, France ..... 82 K 5
Recherche Bay, Spitzbergen ... 3 N 10
Recife, Brazil (see Pernambuco) 71 L 5
Recklinghausen, Germany, '95, 20,638 ..... 85 J 4
Recknitz (river), Germany .... 85 D 16
Reclus, Elisée (volcano), Tibet. 107 D 3
Recluse Lake, Canada (see Sandy Basin) ..... 63 M 2
Recoaro, Italy, '81, (commune), 6,163 ..... 93 K 3
Recologne, France ..... 82 M 6
Reconquista, Argentina, '90, est.1,499 ..... 72 E 9
Reconvillier, Switzerland, '88, 1,116 ..... 91 D 3
Recreo, Argentina ..... 72 D 9
Recuay, Peru, a3,000 ..... 70 B 5
Reculet, Le, France ..... 80 L 6
Reculver, England (see Reculvers) ..... 77 M 5
Reculvers, England ..... 77 M 5
Red (river), French Indo-China (see Song Koi) ..... 106 G 3
Reda, Arabia ..... 102 J 9
Reda, Turkey in Asia..... 102 J 7
Redang Island, Great, Siam... 106 F 12
Redang Island, Little, Siam... 106 F 12
Red Bank, New Brunswick .... 62 D 3
Red Basin, China ..... 107 H 4
Red Bay, Ireland ..... 79 J 1
Red Bay, Spitzbergen ..... 3 N 9
Redberry Lake, Canada..... 63 K 3
Redbourn, England ..... 77 F 3
Redbrow, England ..... 76 P 2
Red Butte (Mt.), Canada ..... 62 C 1
Red Cape, Japan ..... 108 P 2
Red Cape, Nova Scotia ..... 62 J 3
Redcar, England, '91, 2,818 ... 76 L 3
Redcross, Ireland ..... 79 J 6
Red Deer, Canada ..... 63 H 3
Red Deer River, Canada ..... 63 H 4
Red Deer River, Canada ..... 63 L 3
Redditch (parish), England, '91, 8,266 ..... 75 J 9
Redefin, Germany ..... 85 F 13
Redersburg, Orange Free State, '90, 242 ..... 113 G 5
Redesmouth, England ..... 76 H 2
Redessau, Monte (Mt.), Italy .. 91 E 7
Redfern (suburb of Sydney), Australia, a2,800 ..... 115 J 2
Red Head, Greenland ..... 3 J 8
Red Hill, Ascension Island .... 109 D 7
Redhill, England, '91, 13,789 .. 77 G 6
Red Indian Lake, Newfoundland 62 J 5
Redingen, Luxemburg ..... 81 G 9
Red Islands (place), Nova Scotia 62 J 4
Red Lake, Canada ..... 63 N 4
Redon, France, '91, 6,929 ..... 80 C 5
Redonda (island), West Indies.. 67 O 6
Redondela, Spain, '87, 11,399 .. 83 D 2
Redondo, Novo, Africa ..... 112 K 13
Redondo, Cape, Argentina .... 72 D 14
Redondo, Roca (Island), South America ..... 69 D 7
Red Pine, New Brunswick .... 62 D 2
Red Point (place), Prince Edward Island ..... 62 G 3
Red River, Canada ..... 63 H 2
Redruth, England, '91, 10,324.. 75 B 13
Red Sand Desert, Arabia ..... 102 H 3
Redscar Bay, New Guinea (British) ..... 116 H 3
Red Sea, Asia ..... 100 F 6
Red Sea, Turkey in Asia ..... 102 F 5
Redus, Africa ..... 110 P 7
Redut Kale, Russia, est.382 .... 101 J 1
Redvan, Turkey in Asia ..... 101 J 4
Red Volta (river), Africa ..... 111 F 8
Red Wharf Bay, Wales ..... 76 D 6
Redwick, England ..... 75 G 10
Redwitz, Germany ..... 86 M 15
Redwitz, Germany (on travel map) ..... 74 K 3
Ree, Lough (lake), Ireland .... 79 F 4
Reed, Big Lake, Canada ..... 63 M 3
Reed, England ..... 77 G 2
Reed Lake, Canada ..... 63 L 3
Reef Point, Central America .. 66 H 1
Reef Point, New Zealand .... 117 D 1
Reefs, Australia ..... 115 G 1
Reefs, Oceanica ..... 114 K 1
Reefton, New Zealand, '91, 1,723 117 D 6
Reepham, England ..... 76 P 7
Reersö (island), Denmark..... 88 J 5
Rees, Germany, '95, 3,920 ..... 85 J 3
Reest, De (river), Netherlands. 84 H 3
Reeth, England ..... 76 H 4
Reetz, Germany, '95, 3,229 .... 87 F 22
Refnæs (naze), Denmark ..... 88 H 5
Refnes, Norway ..... 95 L 2
Refshaleö (island), Denmark .. 88 Q 4
Refsundsjö (lake), Sweden .... 95 J 5
Refteled, Sweden ..... 95 H 8
Refugio (Territorio de Tepic), Mexico ..... 65 B 1
Refugio (Zacatecas), Mexico... 65 D 1
Rega (river), Germany ..... 87 E 21
Regalbuto, Italy, '81, commune, 10,017; town, 9,610 ..... 94 M 13
Regan, Persia ..... 103 H 6
Regen, Africa ..... 110 J 5
Regen, Germany ..... 86 P 17
Regen (river), Germany ..... 86 O 16
Regen, Schwarzer (river), Germany ..... 86 O 16
Régen, Szász, Hungary, '90, 6,057 ..... 89 Q 5
Regencia, Brazil ..... 71 K 7
Regensburg, Germany (see Ratisbon) ..... 86 P 14
Regenstauf, Germany ..... 86 O 14
Regents Park, London, England 75 N 13
Regenwalde, Germany, '95, 3,358 ..... 87 E 22
Regga (tribe), Kongo (see Waregga) ..... 112 N 11
Regge (river), Netherlands ..... 84 J 4
Reggello, Italy ..... 93 L 7
Reggio (province), Italy, '81, 372,723; '95, est.401,289..... 92 J 9
Reggio di Calabria, Italy, '81, town, 23,853; commune, 39,296; '95, commune, est.45,200 92 J 9
Reggio di Calabria, Italy (on local map) ..... 94 N 13
Reggio nell' Emilia, Italy, '81, town, 18,634; commune, 50,651; '95, commune, est.56,700 93 J 5
Reggio nell' Emilia, Italy (on travel map) ..... 74 K 6
Reggio nell' Emilia (province), Italy, '81, 244,959; '95, est. 251,141 ..... 93 J 5
Reggo, Africa ..... 112 O 9
Regga, Morocco ..... 111 F 2
Regina, Canada, '91, 1,681 .... 63 K 4
Registan Desert, Afghanistan.. 103 L 5
Registro de Goyas, Brazil..... 71 G 7
Registro de Matto Grosso, Brazil ..... 71 G 7
Regla, Cuba, '87, 10,316 ..... 68 C 1
Reglitz (river), Germany ..... 85 F 20
Regnéville, France ..... 82 L 2
Regnitz (river), Germany ..... 86 N 12
Regnitzhof, Germany (see Hof) 86 M 14
Regth, Baluchistan ..... 103 K 6
Regnlado, Point, Santo Domingo ..... 68 D 7
Regum-el-Khel, Egypt ..... 110 T 4
Réhaincourt, France ..... 82 N 4
Reban, Germany ..... 86 M 14
Reh Berge (Mts.), Germany.... 87 G 30
Rehburg, Germany, '95, 1,273... 85 H 9
Rehden, Germany, '95, 1,961... 87 F 28
Rehli, British India ..... 104 G 8
Rehna, Germany ..... 85 E 13
Rehna, Persia ..... 103 E 3
Rehoboth, Africa, a1,200 ..... 113 C 2
Reian, Africa ..... 110 O 8
Reibnitz, Germany ..... 87 L 22
Rei Bula, Africa ..... 110 K 8
Reichelsheim, Germany ..... 86 N 8
Reichenau, Austria ..... 90 N 3
Reichenau, Neu, Austria ..... 9 L 5
Reichenau (Island), Germany... 86 R 8
Reichenbach (Breslau, Silesia), Germany, '95, 14,058 ..... 87 L 24
Reichenbach (Liegnitz, Silesia), Germany, '95, 1,958 ..... 86 K 20
Reichenbach (Rhine-Palatinate), Germany ..... 86 N 5
Reichenbach (Saxony), Germany, '95, 24,411 ..... 86 L 15
Reichenbach (river), Switzerland ..... 91 G 4
Reichenberg, Austria, '90, 31,890 ..... 90 K 2
Reichenberg, Austria (on travel map) ..... 74 M 3
Reichenburg, Austria ..... 90 M 12
Reichenburg, Switzerland, '88, 123 ..... 91 J 3
Reichenfels, Austria ..... 90 K 9
Reichenhall, Germany ..... 86 R 16
Reichenstein, Berg, Austria ... 90 H 5
Reichenstein, Germany, '95, 2,303 ..... 87 M 24
Reichertshofen, Germany ..... 86 P 14
Reichshofen, Germany, '99, 3,056 ..... 86 P 6
Reichstadt, Austria, '90, 1,769. 90 K 2
Reichstags Gebäude, Berlin, Germany ..... 87 H 31
Reichthal, Germany, '95, 1,241 87 K 26
Reiden, Switzerland, '88, 846.. 91 F 3
Reif, Austria (see Riva)..... 90 B 12
Reiff, Scotland ..... 78 F 3
Reifling, Gross, Austria ..... 90 K 8
Reifling, Klein, Austria ..... 90 J 8
Reifnig, Austria ..... 90 L 10
Reigate, England, '91, 22,646 .. 77 G 6
Reignac, France ..... 82 B 6
Reigoldswil, Switzerland, '88, 1,090 ..... 91 F 2
Reiklavik, Iceland (see Reykjavik) ..... 88 N 3
Reillanne, France ..... 81 G 11
Reims, France, '96, 107,963... 82 H 2
Reims, France (on travel map) 74 G 4
Reinach, Switzerlaod, '88, 1,953 91 G 3
Reindeer Lake, Canada ..... 63 L 2
Reindeer Mountains, Canada ... 63 G 2
Reinerz, Germany, '95, 3,071... 87 M 23
Reinfeld (Pomerania), Germany 87 E 23
Reinfeld (Schleswig-Holstein), Germany, '95, 1,000 ..... 85 E 12
Reinheim, Germany ..... 86 N 8
Reinickendorf, Germany ..... 87 G 30
Reinosa, Spain ..... 83 H 1
Reinsfjeld (Mt.), Norway ..... 95 F 6
Reisen, Germany, '95, 1,164.... 87 J 24
Reisen Elv (river), Norway .... 95 M 2
Reisen Vand (lake), Norway ... 95 N 2
Reisicht, Germany ..... 87 K 22
Reit Diep (river), Netherlands.. 84 H 2
Reit im Winkel, Germany ..... 86 R 16
Reitoru (island), Low Archipelago ..... 117 M 8
Reitz, Orange Free State..... 113 J 4
Reitzburg, Orange Free State.. 113 H 4
Rejaf, Africa ..... 112 O 9
Rejang, Sarawak ..... 116 D 4
Rejang River, Sarawak ..... 116 D 4
Reka (river), Austria..... 90 J 12
Reka, Crna (river), Turkey in Europe ..... 98 D 7
Rekapalli, British India ..... 105 H 11
Rekareka (island), Low Archipelago ..... 117 N 8
Reken, Germany ..... 85 J 4
Rekhnda, Africa ..... 110 S 8
Rekkan, Ras (cape), Oman .... 102 M 4
Reliance, Fort, Canada ..... 59 C 4
Relief Station, Arctic Region... 3 C 5
Relingen, Norway ..... 95 D 1
Relonevui Bay, Chile ..... 72 C 12
Remagen, Germany, '95, 3,407.. 86 L 5
Remalard, France ..... 82 B 4
Remanganagnas, Cuba ..... 68 J 4
Remanso, Brazil ..... 71 J 5
Remarkable, Mount, Australia. 115 F 6
Remate, Cuba ..... 68 F 2
Rembang, Java, a14,000 ..... 116 D 6
Rembercourt-aux-Pots, France.. 82 L 3
Remecz, Hungary ..... 89 O 5
Remedios (Antioquia), Colombia, '86, est.6,818 ..... 70 B 2
Remedios (Panama), Colombia. 70 A 2
Remedios, Cuba, '87, 15,474 ... 68 F 2
Remedios, Ensenada de los (bay), Cuba ..... 68 F 2
Remedios, Rio de los (river), Mexico ..... 65 B 6
Remeroyka, Russia ..... 97 G 8
Remete, Hungary ..... 89 O 3
Remich, Luxemburg ..... 84 H 9
Remilly, Germany ..... 86 O 3
Remiremont, France, '91, 9,374 80 M 4
Remiremont, France (on travel map) ..... 74 H 4
Remos (Indian tribe), Peru..... 70 B 5
Remoulins, France ..... 81 E 10
Remscheid, Germany, '95, 47,285 ..... 86 K 5
Remtheh, Turkey in Asia ..... 102 D 7
Remüs, Switzerland, '88, 290.. 91 N 4
Rémuzat, France ..... 81 L 8
Remy, France ..... 82 F 2
Renaix, Belgium, '90, 16,912... 84 C 7
Renan, Switzerland, '88, 1,173.. 91 C 3
Renard, Château, France ..... 81 E 11
Renard, Château, France..... 82 F 5
Renaucourt, France ..... 82 M 5
Renault, Château, France, '91, 4,397 ..... 82 C 5
Renca, Argentina, '90, a1,500.. 72 D 10
Renca, Chile ..... 72 J 14
Renchen, Germany ..... 86 P 6
Rendalen, Norway ..... 95 G 6
Rendina, Greece, '89, 1,222..... 99 F 2
Rendina, Turkey in Europe..... 98 F 8
Rendino, Gulf of, Turkey in Europe ..... 98 G 8
Rendova (island), Solomon Is.. 117 J 5
Rendsburg, Germany, '95, 13,721 ..... 85 D 9
Rendsburg, Germany (on travel map) ..... 74 J 1
Renfrew, Ontario, '91, 2,611.... 60 J 2
Renfrew (county), Ontario, '91, 46,977 ..... 60 H 2
Renfrew (county), Scotland, '91, 290,798 ..... 78 G 8
Renfrew (town), Scotland, '91, 6,777 ..... 78 H 8
Renfrew (town), Scotland (on local map) ..... 78 B 2
Rengo, Chile, '85, 5,550 ..... 72 C 10
Renhold, England ..... 77 F 2
Reni, British India ..... 104 E 5
Renibue, Volcano, Chile ..... 72 C 11
Renish Point, Scotland ..... 78 C 4
Renkum, Netherlands (commune), '91, est.7,770 ..... 84 G 5
Renmark, Australia, a800 ..... 115 G 6
Rennebu, Norway ..... 95 F 5
Rennell Islands, Solomon Islands 117 K 6
Rennell Sound, British Columbia ..... 63 C 3
Rennes, France, '96, 69,937.... 80 D 4
Rennes, France (on travel map) 74 D 4
Rennie, Manitoba ..... 63 N 4
Reno (river), Italy ..... 93 L 5
Renö (island), Norway ..... 95 L 2
Renoso, Monte (Mt.), France ... 81 M 11
Renous Bridge, New Brunswick. 62 D 3
Rensburg, South African Republic ..... 113 L 7
Rentoo, Scotland, '91, 5,256... 78 B 1
Rentwertshausen, Germany .... 86 M 12
Renwez, France ..... 82 J 1
Renwick, England ..... 76 G 3
Réole, La, France, '91, 4,177 .. 81 F 8
Reotipur, British India, '91, 10,961 ..... 104 J 7
Repa, South African Republic.. 113 J 2
Repentigny, Quebec ..... 61 H 7
Repki, Russia ..... 97 H 6
Reppen, Germany, '95, 4,556... 85 H 20
Reppen, Germany (on travel map) ..... 74 M 2
Repton, England ..... 76 J 7
Repulse Bay, Australia ..... 115 H 4
Repulse Bay, Canada ..... 59 N 3
Repulse Harbor, Greenland .... 3 B 7
Requena, Spain, '87, 14,457 .... 83 L 5
Requista, France ..... 81 H 8
Rerighat, Nepal ..... 104 J 6
Resafa, Turkey in Asia ..... 101 H 5
Resanovo, Russia ..... 96 J 5
Reschen Scheideck, Austria .... 90 B 10
Resena, Russia ..... 97 G 8
Resh (river), Russia ..... 96 M 4
Resh, Chai (Mt.), Turkey in Asia ..... 101 L 4
Reshd, Persia (see Resht) ..... 103 C 2
Reshetilovka, Russia ..... 97 J 7
Reshiat, Africa ..... 112 P 9
Reshitza, Russia, est.12,119 ... 97 F 3
Reshm, Persia ..... 103 F 3
Resht, Persia, a25,000 ..... 103 C 2
Resiczabánya, Hungary, '90, 10,164 ..... 89 N 6
Resina, Italy, '81, 13,626 ..... 94 T 9
Resinár, Hungary, '90, 5,235... 89 P 6
Resistencia, Argentina ..... 72 F 9
Resma, En (well), Africa..... 111 H 3
Resolution, Fort, Canada ..... 63 H 1
Resolution Island, Canada .... 59 S 4
Resolution Island, New Zealand 117 A 9
Ressons, France ..... 82 F 1
Restigouche (county), New Brunswick, '91, 8,309..... 62 B 2
Restigouche River, New Brunswick ..... 62 B 2
Reston, Manitoba ..... 63 L 4
Reston, Scotland ..... 78 M 8
Restoriel Castle, England.... 75 C 13
Resvaja (river), Turkey in Europe ..... 98 K 7

Retalhuleu, Guatemala, '93: 6,327 ... 66 D 5
Retalhuleu (department), Guatemala, '93, 27,777 ... 66 D 5
Retford, East, England, '91, 10,603 ... 76 K 6
Rethe, Germany ... 87 N 30
Rethe, Die (river), Germany ... 87 N 30
Rethel, France, '91, 7,136 ... 82 J 1
Rethem, Germany ... 85 G 9
Rethy, Belgium, '90, 2,639 ... 84 F 6
Rethymnon, Crete (see Retimo) 99 C 8
Retl, British India ... 104 C 5
Retiers, France ... 81 D 5
Retiezat (Mt.), Hungary ... 89 O 6
Retimo, Crete, a8,000 ... 99 C 8
Retreat Station, Cape Colony ... 113 B 7
Retsha, Russia ... 97 F 8
Rettenbach, Germany ... 86 R 11
Rettenstein, Gross (Mt.), Austria ... 90 E 9
Retz, Austria ... 90 M 6
Reuilly, France ... 82 D 6
Réunion Island (French), Africa, '92, est.171,731 ... 109 L 7
Réunion Island (French), Africa (local map of) ... 109 L 7
Réus, Spain, '87, 28,780 ... 83 O 3
Reuss (river), Switzerland ... 91 H 3
Reuss-Gera (part of Reuss-Schleiz), Germany ... 86 L 15
Reuss-Greiz (principality), Germany, '95, 67,468 ... 86 L 15
Reuss-Schleiz (principality), Germany, '95, 132,130 ... 86 M 14
Reut (river), Russia ... 97 G 8
Reute, Austria (see Reutte) ... 90 B 9
Reuth, Germany ... 86 N 15
Reutigen, Switzerland, '88, 459. 91 E 4
Reuttingen, Germany, '95, 19,822 ... 86 P 9
Reutlingen, Germany (on travel map) ... 74 J 4
Reutte, Austria ... 90 B 9
Reval, Russia, '97, 64,578 ... 97 E 2
Revel, France, '91, commune, 5,566; town, 3,814 ... 81 G 9
Revel, Russia (see Reval) ... 97 E 2
Revellata, Pointe (point), France ... 81 L 11
Revello, Italy, '81, 1,188 ... 93 B 5
Revelstoke, British Columbia ... 63 G 4
Revenl Pass, Greece ... 99 F 1
Revere, Italy, '81, 1,787 ... 93 K 4
Revigny-aux-Vaches, France ... 82 L 3
Revilganj, British India, '91, 13,473 ... 104 K 7
Revilla Gigedo Islands, Mexico. 64 C 8
Revin, France, '91, 4,292 ... 82 K 1
Rewa (river), British Guiana ... 70 F 3
Rewa (state), British India (see Rewah) ... 104 J 7
Rewah, British India, '91, 23,626 ... 104 H 7
Rewah (state), British India, '91, 1,508,943 ... 104 J 7
Rewakanta (region), British India ... 104 D 9
Rewari, British India, '91, 27,934 ... 104 F 5
Rewa River, Fiji ... 117 B 3
Rewas, British India ... 105 N 13
Rewausl, Cape, Japan ... 108 M 1
Rewnitz, Austria ... 90 J 4
Rey, Castro de, Spain, '87, 6,856 83 E 1
Reydar Fjördr (fiord), Iceland ... 88 R 2
Reyes, Bolivia ... 70 D 6
Reyes, Punta de (point), Chile ... 72 C 8
Reyes, Punta (point), Colombia. 70 B 3
Reyes (Distrito Federal), Mexico ... 65 E 7
Reyes (Distrito Federal), Mexico ... 65 C 7
Reyes (Jalisco), Mexico ... 65 B 3
Reyes (Mexico), Mexico ... 65 D 8
Reyes (Michoacan), Mexico ... 65 D 4
Reyes (San Luis Potosi), Mexico ... 65 E 2
Reyes, Peru (see Lake Chinchaycocha) ... 70 B 6
Rey Island, Colombia ... 70 B 2
Reykjahlid, Iceland ... 88 P 2
Reykjanes (point), Iceland ... 88 N 3
Reykjavik (capital), Iceland, '90, 3,900 ... 88 N 3
Rey Lake, Canada ... 63 G 1
Reyna, Jardines de la (archipelago), Cuba (see Queen's Gardens) ... 68 F 4
Reynivellir, Iceland ... 88 N 3
Reynoldton, Canada ... 63 K 4
Reynosa, Mexico ... 64 K 5
Rezat, Franconian (river), Germany ... 86 O 12
Rezat, Swabian (river), Germany ... 86 O 13
Rez Gebirge (Mts.), Hungary ... 89 O 4
Rezonville, Germany ... 86 O 2
Rezzato, Italy ... 93 H 4
Rgotina, Servia ... 98 E 4
Rhaetian Alps, Switzerland ... 91 M 4
Rhaletsani, Africa ... 112 N 16
Rhamnus, Greece ... 99 J 4
Rhasteri (island), Greece (see Spetsopula) ... 99 H 6
Rhatgaon, Nepal ... 104 K 6
Rhätikon (Mt.), Switzerland ... 91 M 3
Rhayader Gwy, Wales ... 75 E 9
Rhe, Ruins of, Persia ... 103 D 3
Rhé, Ile de (island), France ... 80 D 6
Rheda (river), Germany ... 87 C 27
Rheda (Westphalia), Germany, '95, 3,173 ... 85 J 7
Rheda (West Prussia), Germany 87 C 27
Rheden, Netherlands (commune), '94, est.14,751 ... 84 G 4
Rheid, Germany (see Rheydt) ... 86 K 4
Rheidol River, Wales ... 75 E 9
Rheidt, Germany (see Rheydt) ... 86 K 4
Rheims, France (see Reims) ... 82 H 2
Rhein, Germany, '95, 2,111 ... 87 E 34
Rhein (river), Germany (see Rhine) ... 86 N 7
Rhein (river), Switzerland (see Rhine) ... 91 F 2
Rhein, Hinter (river), Switzerland ... 91 K 5
Rheinbach, Germany, '95, 2,189 86 L 4
Rheinberg, Germany, '95, 2,453. 85 J 3
Rheindahlen, Germany, '95, 6,700 ... 86 K 3
Rheine, Germany, '95, 8,653 ... 85 H 5
Rheine, Germany (on travel map) ... 74 H 2
Rheineck (castle), Germany ... 86 M 5
Rheinfelden, Switzerland, '88, 2,153 ... 91 F 2
Rheinfels (castle), Germany ... 86 M 6
Rheingau (district), Germany ... 86 M 7
Rhein-Hessen (province), Germany, '95, 322,934 ... 86 N 7
Rheinland (province), Germany (see Rhine) ... 86 M 4
Rhein-Pfalz (bezirk), Germany (see Rhine-Palatinate) ... 86 O 6
Rheinprovinz (province), Germany (see Rhine) ... 86 M 4
Rheinsberg, Germany, '95, 2,300 85 F 16
Rheinsberg, Germany (on travel map) ... 74 L 2
Rheinwald Alps, Switzerland (see Adula) ... 91 K 5
Rheinwaldhorn (Mt.), Switzerland ... 91 K 5
Rhenea (island), Greece (see Megali-Delos) ... 99 M 6
Rhenen, Netherlands ... 84 G 5
Rhenish Bavaria (bezirk), Germany (see Rhine-Palatinate). 86 O 6
Rhenish Hesse (province), Germany (see Rhein-Hessen) ... 86 N 7
Rhenish Prussia (province), Germany (see Rhine) ... 86 M 4
Rhenoster River, Orange Free State ... 113 H 4
Rheydt, Germany, '95, 30,099 .. 86 K 4
Rhiconich, Scotland ... 78 G 3
Rhin, Haut- (territory), France (see Belfort, Territory of) ... 80 M 5
Rhin (river), Germany ... 85 F 16
Rhin Canal, Germany ... 85 G 16
Rhine (province), Germany, '95, 5,106,079 ... 86 M 4
Rhine (river), Germany ... 86 K 4
Rhine (river), Germany (on travel map) ... 74 H 3
Rhine (river), Netherlands ... 84 F 5
Rhine, Old (river), Netherlands (see Onde Rijn) ... 84 E 4
Rhine (river), Switzerland ... 91 F 2
Rhine-Palatinate (bezirk), Germany, '95, 765,991 ... 86 O 6
Rhinns of Galloway (peninsula), Scotland ... 78 G 10
Rhinns Point, Scotland ... 78 D 8
Rhinow, Germany ... 85 G 15
Rhio (archipelago), Dutch East India (see Riou Linga Archipelago) ... 116 B 4
Rhio (residency), Sumatra (see Riou) ... 116 B 5
Rhium (fort), Greece (see Morea) ... 99 E 4
Rhiw, Wales ... 76 C 7
Rho, Italy, '81, 3,774 ... 93 F 3
Rhoden, Germany, '95, 1,384 ... 85 K 8
Rhodes, Turkey in Asia, a11,000 101 C 4
Rhodesia, Africa ... 112 O 13
Rhodesia (region), Africa ... 112 N 15
Rhodes, Inner (half-canton), Switzerland ... 91 L 3
Rhodes, Outer (half-canton), Switzerland ... 91 K 3
Rhodes (island), Turkey in Asia a29,000 ... 101 C 4
Rhodez, France (see Rodez) ... 81 H 8
Rhodius (river), Turkey in Asia. 98 C 2
Rhodope Mountains, Turkey in Europe ... 98 G 7
Rhodos (Island), Turkey in Asia (see Rhodes) ... 101 C 4
Rhône (department), France, '96, 839,329 ... 81 K 7
Rhône, Bouches-du- (department), France, '96, 673,820. 81 F 11
Rhône (river), France ... 81 K 7
Rhône (river), France (on travel map) ... 74 G 6
Rhône, Petit (river), France ... 81 D 11
Rhône, Switzerland ... 91 C 5
Rhône Glacier, Switzerland ... 91 H 5
Rhône-Mort, France ... 81 D 11
Rhône-Rhine Canal, Germany .. 86 R 5
Rhön Mountains, Germany ... 86 L 11
Rhossilly, Wales ... 75 D 10
Rhotasgarh, British India ... 104 K 7
Rhuss, France ... 82 E 2
Rhyd fendigaid, Pont, Wales ... 75 E 9
Rhyl, Wales, '91, 6,491 ... 76 E 6
Rhynie (village), Scotland, '91, 445 ... 78 L 5
Rhabad, Persia ... 103 F 2
Rhabovo, Russia ... 97 K 2
Rhaboa Island, Dutch East India ... 116 C 4
Riacho, Island, Argentina ... 72 E 12
Riachof, Russia ... 97 J 5
Riachuelo (battlefield), Argentina ... 72 E 9
Riad, Arabia (see Er-Riad) ... 102 K 5
Riajsk, Russia, est.4,773 ... 96 G 5
Ria-lin, Russia (see Riga) ... 97 E 3
Rianjo, Spain, '87, 7,553 ... 83 D 2
Riaño, Spain ... 83 G 2
Rians, France ... 81 G 11
Riasl, British India ... 104 E 3
Riau, I'm, French Indo-China. 106 J 8
Riaucourt, France ... 82 L 4
Riazu, Spain ... 83 J 3
Riazu (river), Spain ... 83 J 3
Rhazan (government), Russia (see Ryazan) ... 96 G 5
Rib, River, England ... 77 H 3
Ribabujo, Cuba ... 68 J 4
Ribachi, Peninsula, Russia ... 96 F 1
Ribadesella, Spain, '87, 7,343 .. 83 H 1
Ribago, Africa ... 110 K 8
Ribagorza (district), Spain ... 83 N 2
Ribari, Servia ... 98 D 5
Riba Riba, Kongo ... 112 N 11
Ribatskoi, Russia ... 97 F 9
Ribben, Germany ... 87 E 33
Ribble (river), England ... 76 G 5
Ribchester, England ... 76 G 5
Ribe, Denmark, '90, 4,135 ... 88 D 6
Ribe (amt), Denmark, '90, 78,623 ... 88 D 5
Ribe Au (river), Denmark ... 88 D 6
Ribécourt, France ... 82 F 1
Ribeira, Rio (river), Brazil. ... 72 H 8
Ribeira Brava, Cape Verde Islands, est.4,200 ... 109 B 2
Ribeira da Pompana (river), Portugal ... 83 E 7
Ribeira de Sôr (river), Portugal ... 83 D 5
Ribeira Grande, Cape Verde Islands, a5,000 ... 109 B 1
Ribeira Grande, Portugal ... 83 E 8
Ribeirao Falls, Brazil ... 70 D 6
Ribemont, France ... 82 H 1
Ribera, Italy, '81, 8,122 ... 94 J 14
Ribérac, France, '91, 3,696 ... 81 F 7
Ribiers, France ... 81 L 8
Ribnitz, Germany ... 85 D 15
Ribstone Creek, Canada ... 63 J 3
Ribuni, Africa ... 113 F 4
Rica, Villa, Paraguay, a12,000. 72 F 9
Riccarton Junction, Scotland .. 78 L 9
Riccin, Italy, '81, 8,235 ... 94 R 12
Ricciarelli, Italy (see Volterra). 93 J 8
Riccione, Italy ... 93 N 7
Riceawr, Loch (lake), Scotland. 78 H 9
Rice Lake, Canada ... 63 N 3
Ricey, Les, France ... 82 J 5
Rich, Point, Newfoundland .... 62 J 5
Richard, Cape, Japan ... 108 N 1
Richards, Cape, Arctic Region. 3 F 7
Richards, Point, Australia .... 115 B 2
Richards, Cape, Canada ... 59 J 1
Richards Island, Arctic Region 3 D 7
Richards Island, Canada ... 59 D 3
Richards Landing (place), Ontario ... 60 A 1
Richardson Range, Australia .. 115 G 2
Richardsville, Quebec ... 61 M 6
Richborough, England ... 77 N 5
Richelieu, France, '91, 2,364 ... 80 F 5
Richelieu, France (on travel map) ... 74 E 5
Richelieu (county), Quebec, '91, 21,354 ... 61 H 7
Richelieu River, Quebec ... 61 H 7
Richer, Château, Quebec, a2,000 61 M 4
Rich Hill, Ireland, '91, 449 ... 79 H 3
Richibucto, New Brunswick, a800 ... 62 E 3
Richibucto Head, New Brunswick ... 62 E 3
Richitza, Russia, est.7,245 ... 97 G 5
Richmond, Australia, est.1,250. 115 J 6
Richmond (suburb of Melbourne), Australia, est.31,546 ... 115 C 2
Richmond, Cape Colony, '91, 1,236 ... 113 F 6
Richmond (district), Cape Colony, '91, 7,246 ... 113 F 6
Richmond (Surrey), England, '91, 22,684 ... 77 F 5
Richmond (Surrey), England (on local map) ... 75 L 14
Richmond (Yorkshire), England, '91, 4,216 ... 76 J 4
Richmond, Natal ... 113 K 5
Richmond (county), Nova Scotia, '91, 14,400 ... 62 J 3
Richmond, Prince Edward Island ... 62 E 3
Richmond, Quebec ... 61 D 4
Richmond, New, Quebec, a250 . 61 G 3
Richmond (county), Quebec, '91, 16,329 ... 61 K 7
Richmond Barracks, Ireland ... 79 G 9
Richmond Bay, Prince Edward Island ... 62 F 3
Richmond Corners, New Brunswick ... 62 B 3
Richmond Downs, Australia . 115 G 4
Richmond East, Quebec, '91, 2,056 ... 61 K 7
Richmond Gulf, Canada ... 59 P 5
Richmond Park (London), England ... 75 L 14
Richna Doab (region), British India ... 104 D 4
Richtenberg, Germany, '95, 1,851 ... 85 D 17
Richtersveld, Cape Colony ... 113 C 5
Richterswil, Switzerland, '88, 2,649 ... 91 H 3
Richthofen Chain (Mts.), China 107 F 3
Rickling, England ... 77 H 3
Rickmansworth (parish), England, '91, 6,974 ... 77 E 4
Rico, Canal, Cuba ... 68 C 2
Rico de Quincéo (Mt.), Mexico. 65 E 4
Riddon, Loch, Scotland ... 78 F 8
Rideau Lake, Ontario ... 60 J 3
Rideau River, Ontario ... 60 K 2
Ridge Peak, Australia ... 115 C 4
Ridgetown, Ontario, '91, 2,254. 60 D 5
Ridgeway, Ontario ... 60 F 5
Ridgmont, England ... 77 E 2
Ridgwell, England ... 77 K 2
Riding, East (division of Assiniboia), Canada, '91, 20,482. 76 K 6
Riding, East (division of York County), England, '91, 341,546 ... 76 L 5
Riding, North (division of York County), England, '91, 360,383 ... 76 J 4
Riding Mountain (place), Manitoba ... 63 M 4
Riding Rocks, Bahama Islands. 67 F 2
Ridire, Rudha an (point), Scotland ... 78 E 7
Ridley, England ... 77 J 5
Ridout, Ontario ... 60 K 5
Riebeek West and Kasteel, Cape Colony ... 113 C 7
Ried (Tyrol), Austria ... 90 B 9
Ried (Upper Austria), Austria, '90, 4,517 ... 90 G 7
Riedau, Austria ... 90 H 7
Riedenburg, Germany ... 86 P 14
Riedlingen, Germany ... 86 Q 10
Rieg, Austria ... 90 K 12
Rieg See (lake), Germany ... 86 R 13
Reika, Stara, Bulgaria ... 98 J 6
Rieneck, Germany ... 86 M 10
Rienz (river), Austria ... 90 D 10
Rière (river), Switzerland ... 91 E 6
Riesa, Germany, '95, 11,768 .... 86 K 17
Riesa, Germany (on travel map) 74 L 3
Riesenburg, Germany, '95, 4,681 87 E 29
Riesen Mountains, Germany ... 87 L 22
Riesi, Italy, '81, 11,914 ... 94 L 14
Riet, De, Cape Colony ... 113 C 6
Rietberg, Germany, '95, 1,832.. 85 J 7
Rietfontein, British South Africa ... 113 E 4
Rietfontein, German South West Africa ... 113 E 1
Rieti, Italy, '81, town, 9,618; with suburbs, 13,079 ... 94 N 10
Riet Poort, Cape Colony ... 113 E 7
Riet River, Great, Cape Colony 113 E 6
Riet River, Orange Free State. 113 G 5
Rietschen, Germany ... 86 K 20
Riet Vlei (salt pod), Cape Colony ... 113 B 6
Rieupeyroux, France ... 81 H 8
Rieux, France ... 81 G 9
Riez, France ... 81 M 9
Rif (Mts.), Morocco (see Er Riff) ... 111 F 2
Rifaina, Brazil ... 71 H 8
Riff (Mts.), Morocco (see Er Riff) ... 111 F 2
Riffelberg (Mt.), Switzerland .. 91 F 7
Riffler (Mt.), Austria ... 90 D 9
Rifleman Bank, East India Is. 116 D 3
Rifle Ranges, Gibraltar ... 83 Q 6
Rifstangi, Cape, Iceland ... 88 Q 1
Rig, Chah, Persia ... 103 J 4
Riga, Gulf of, Russia ... 97 D 3
Riga, Russia (with suburbs), '97, 282,913 ... 97 E 3
Rigas, Sumatra ... 116 A 4
Rigas Bay, Sumatra ... 116 A 4
Rignud, Quebec, '91, 1,554 .... 61 F 8
Riggisberg, Switzerland, '88, 560 ... 91 E 4
Righi (Mt.), Switzerland (see Rigi) ... 91 H 3
Rigi (Mt.), Switzerland ... 91 H 3
Rignac, France ... 81 H 8
Rigny, Mount, Greenland ... 3 L 8
Rigo, New Guinea (British) ... 116 H 3
Rigolet, Labrador ... 59 T 6
Rihan, Turkey in Asia ... 102 C 5
Rijn (river), Netherlands (see Rhine) ... 84 F 5
Rijn, Oude (river), Netherlands 84 D 4
Rijp, De, Netherlands ... 84 E 3
Rijssen, Netherlands (commune), '94, est.5,093 ... 84 H 4
Rikhia, Greece, '89, 929 ... 99 G 7
Rikuchiu (old province), Japan. 108 K 4
Rikuzen (old province), Japan. 108 K 4
Rikwa (lake), Africa (see Leopold) ... 112 O 13
Riley Brook (place), New Brunswick ... 62 B 2
Rileys, British Columbia .... 63 D 2
Rille, France ... 82 A 6
Rille (river), France ... 82 B 2

Rilly, France ..... 82 H 2
Rilo Planina (Mt.), Bulgaria ... 98 F 6
Rima (river), Africa ..... 111 H 7
Rima, Tibet ..... 107 F 5
Rimabánya, Hungary ..... 89 L 3
Rimac River, Peru ..... 70 B 6
Rimar (Mt.), Iceland ..... 88 P 2
Rima-Szombat, Hungary, '90, 5,562 ..... 89 M 3
Rimaucourt, France ..... 82 L 4
Rimbo, Sweden ..... 95 L 7
Rimini, Italy, '81, 10,838 ..... 93 N 6
Rimini, Italy (on travel map).. 74 L 6
Rimitara (island), Tubual Is... 117 M 10
Rimnik, Rumania ..... 98 G 3
Rimnik (river), Rumania ..... 98 K 3
Rimo, Africa ..... 112 O 9
Rimogne, France ..... 82 K 1
Rimouski, Quebec, est.1,429... 61 R 2
Rimouski (county), Quebec, '91, 33,430 ..... 61 R 2
Rimouski River, Quebec ..... 61 R 2
Rincon, Argentina ..... 72 D 9
Rincon, Cuba ..... 68 G 2
Rincon, Mexico ..... 65 F 2
Rincon, San Francisco del, Mexico, '94, 6,950 ..... 65 D 2
Rincon, San Francisco del (district), Mexico, '94, 29,575 .... 65 E 2
Rincon, Porto Rico, '87, 5,826 . 68 H 1
Rinconada, Argentina ..... 72 D 8
Rinconada, Mexico ..... 65 J 4
Rind (Ringkjöbing), Denmark.. 88 E 4
Rind (Viborg), Denmark ..... 88 F 4
Rindaleu, Norway ..... 95 F 5
Rindya Island, Dnteh East India ..... 116 E 6
Rine, River, Ireland ..... 79 D 6
Ringat, Sumatra ..... 116 B 5
Ringe, Denmark ..... 88 H 6
Ringe, Russia (see Riga) ..... 97 E 3
Ringebu, Norway ..... 95 G 6
Ringel Spitz (Peak), Switzerland ..... 91 L 4
Ringenwalde, Germany ..... 85 G 20
Ringerike (district), Norway .. 95 G 6
Ringgenberg, Switzerland, '88, 662 ..... 91 F 4
Ringgive, Denmark ..... 88 E 5
Ringgold Isles, Fiji ..... 117 C 2
Ringkjöbing, Denmark, '90, 2,290 ..... 88 C 4
Ringkjöbing (amt), Denmark, '90, 98,623 ..... 88 D 4
Ringkjöbing Fjord, Denmark... 88 C 5
Ringlades, Greece, '89, 667 .... 99 A 2
Ringsend, Ireland ..... 79 J 8
Ringshall, England ..... 77 L 2
Ringsted, Denmark, '90, 2,464.. 88 K 6
Ringvasö (island), Norway .... 95 L 2
Ringville, Ireland ..... 79 F 7
Ringwood, England ..... 75 J 12
Rink Rapids, Canada ..... 63 B 1
Rinn Lake, Ireland ..... 79 F 4
Rinns, Ben (Mt.), Scotland .... 78 G 6
Rinns of Galloway (peninsula), Scotland ..... 78 G 10
Rintel Creek, Australia ..... 115 G 4
Rinteln, Germany, '90, 4,045 .. 85 H 8
Rio, Arrecife del (island), Mexico ..... 65 L 2
Rio Aguan (river), Honduras .. 66 K 4
Rio Ahuarico (river), Colombia. 70 B 4
Rio Añasco (river), Porto Rico. 68 H 1
Rio Apa (river), Paraguay .... 72 F 8
Rio Apoporis (river), Colombia. 70 C 3
Rio Apurimac (river), Peru .... 70 C 6
Rio Aquiri (river), Brazil ..... 70 D 5
Rio Araguaya (river), Brazil .. 71 G 6
Rio Arauca (river), Venezuela.. 70 D 2
Rio Arecibo (river), Porto Rico. 68 J 1
Rio Ariari (river), Colombia .. 70 C 3
Rio Arimao (river), Cuba ..... 68 E 3
Rio Ariporo (river), Colombia . 70 C 2
Rio Atabapo (river), Colombia. 70 D 3
Rio Atacavi (river), Venezuela. 70 D 3
Rio Atoyac (river), Mexico .... 65 H 5
Rio Atrato (river), Colombia ... 70 B 2
Rio Ayutla (river), Mexico .... 65 G 2
Rio Baja (river), Porto Rico ... 68 J 1
Riobamba, Ecuador, a12,000 .. 70 B 4
Rio Barin (river), Venezuela ... 70 D 3
Rio Baurés (river), Bolivia .... 70 E 6
Rio Belize (river), British Honduras ..... 66 G 2
Rio Beni (river), Bolivia ..... 70 D 6
Rio Bermejo (river), Argentina. 72 F 9
Rio Blanco (river), Honduras .. 66 H 4
Rio Blanco (river), Mexico .... 65 K 5
Rio Bolos, (river), Mexico .... 65 J 3
Rio Bocay (river), Nicaragua .. 66 L 5
Rio Bonita (place), Brazil..... 71 J 8
Rio Branco (river, branch of Rio Grande), Brazil ..... 71 H 6
Rio Branco (river, branch of Rio Negro), Brazil ..... 70 E 3
Rio Bravo (river), Mexico (see Rio Grande) ..... 64 F 2
Rio Bravo del Norte (river), Mexico (see Rio Grande) .... 64 F 2
Rio Bueno, Chile, '85, 1,144 ... 72 C 12
Rio Bueno, Jamaica ..... 68 H 6
Rio Cabrera (river), Colombia.. 70 C 3
Rio Capana (river), Brazil..... 70 E 5
Rio Capanaparo (river), Venezuela ..... 70 D 2
Rio Capparo (river), Venezuela.. 70 C 2
Rio Carca (river), Nicaragua .. 66 K 7
Rio Caribe, Venezuela ..... 70 E 1
Rio Caroni (river), Venezuela .. 70 E 2
Rio Casanare (river), Colombia.. 70 C 2
Rio Catatumbo (river), Venezuela ..... 70 C 2
Rio Cauca (river), Colombia.... 70 B 2
Rio Caucagua (river), Venezuela 70 E 2
Rio Caunari (river), Colombia.. 70 C 4
Rio Cauto (river), Cuba ..... 68 J 4
Rio Cayaguatege (river), Cuba.. 68 B 2
Rio Cesar (river), Colombia .... 70 C 2
Rio Chacala (river), Mexico ... 65 B 4
Rio Chagul (river), Santo Domingo ..... 68 D 6
Rio Chajul (river), Guatemala.. 66 D 4
Rio Chamelecon (river), Honduras ..... 66 G 4
Rio Champoton (river), Mexico. 64 N 8
Rio Charo, Brazil ..... 71 H 8
Rio Chico, Venezuela, a4,000.. 70 D 1
Rio Chilamate (river), Nicaragua ..... 66 E 8
Rio Chira Catamayo (river), Ecuador ..... 70 A 4
Rio Chiriqui (river), Costa Rica 66 O 11
Rio Chubut (river), Argentina . 72 D 12
Rio Claro (place), Brazil ..... 71 G 7
Rio Coachapa (river), Mexico . 65 M 6
Rio Coahuayana (river), Mexico 65 C 5
Rio Coatzacoalcos (river), Mexico ..... 65 M 6
Rio Coca (river), Ecuador ..... 70 B 4
Rio Coco or Wanks (river), Nicaragua ..... 66 K 6
Rio Cojede (river), Venezuela . 70 D 2
Rio Colca (river), Peru ..... 70 C 7
Rio Colorado (river), Argentina 72 E 11
Rio Colorado (river), Costa Rica 66 G 11
Rio Colorado (river), Honduras. 66 H 4
Rio Colorado (river), Mexico .. 65 L 6
Rio Conchos (river), Mexico .... 64 G 3
Rio Cravo (river), Colombia ... 70 C 2
Rio Cuanao (river), Cuba..... 68 G 3
Rio Cuarto, Argentina, '90, a12,000 ..... 72 E 10
Rio Cuautitlan (river), Mexico. 65 A 5
Rio Cuchivero (river), Venezuela 70 D 2
Rio Cuero (river), Honduras .. 66 H 4
Rio Curaray (river), Ecuador... 70 C 4
Rio das Candeas (river), Brazil. 70 E 6
Rio das Mortes (river), Brazil. 71 G 6
Rio das Tres Barras (river), Brazil ..... 71 F 5
Rio das Velhas (river, branch of Rio Paranahyba), Brazil .... 71 H 7
Rio das Velhas (river, branch of Rio San Francisco), Brazil .. 71 J 7
Rio de Boavista (river), Bolivia 70 F 7
Rio de Canuma (river), Brazil . 70 F 4
Rio de Chapingo (river), Mexico 65 C 6
Rio de Contas (place), Brazil .. 71 J 6
Rio de Contas (river), Brazil... 71 J 6
Rio de Guadalupe (river), Mexico ..... 65 B 6
Rio de Guandacol (river), Argentina ..... 72 D 9
Rio de Janeiro, Brazil, '92, est.522,651 ..... 71 J 8
Rio de Janeiro, Brazil (local map of) ..... 71 J 2
Rio de Janeiro, Bay of, Brazil. 71 K 2
Rio de Janeiro (state), Brazil, '93, est.1,349,901 ..... 71 J 8
Rio de Jobabo (river), Cuba ... 68 H 4
Rio de la Armeria (river), Mexico ..... 65 B 5
Rio de la Llana (river), Cuba.. 68 G 2
Rio del Altar (river), Mexico.. 64 C 2
Rio de la Palma (river), Cuba. 68 E 1
Rio de la Plata (river), Argentina ..... 72 F 11
Rio de las Balsas (river), Mexico 65 E 5
Rio del Estovax (river), Mexico 65 G 2
Rio del Junco (river), Cuba ... 68 H 4
Rio de los Remedios (river), Mexico ..... 65 B 6
Rio del Rey, Africa ..... 112 J 9
Rio del Rey (river), Africa..... 111 J 9
Rio del Santa Cruz (river), Cuba 68 G 4
Rio de Mantua (river), Cuba .. 68 A 2
Rio Desaguadero (river), Bolivia 70 D 7
Rio de San Bernardino (river), Mexico ..... 65 C 6
Rio de San Buenaventura (river), Mexico ..... 65 B 8
Rio de Santa Juan de Dios (river), Mexico ..... 65 B 7
Rio de Santa Maria (river), Mexico ..... 64 E 2
Rio de Santa Monica (river), Mexico ..... 65 C 6
Rio de Seville (river), Cuba .... 68 H 4
Rio de Sonora (river), Mexico.. 64 C 3
Rio de Tacambaro (river), Mexico ..... 65 E 5
Rio de Taena (river), Chile .... 70 C 7
Rio de Tana (river), Cuba ..... 68 H 4
Rio de Texcoco (river), Mexico. 65 C 6
Rio de Viachlua (river), Argentina ..... 72 D 9
Rio de Xexquipaoac (river), Mexico ..... 65 C 6
Rio de Zitacuero (river), Mexico ..... 65 F 4
Rio Docampado (river), Colombia ..... 70 B 3
Rio dos Bons Signaes (river), Brazil ..... 71 F 5
Rio dos Muras (river), Brazil . 70 E 4
Rio do Soterio (river), Brazil .. 70 E 6
Rio dos Pasmados (river), Brazil ..... 71 G 7
Rio Ele (river), Colombia ..... 70 C 2
Rio Esclavos (river), Guatemala ..... 66 E 6
Rio Escondido (river), Nicaragua ..... 66 M 7
Rio España (river), Honduras.. 66 J 5
Rio Espino (river), Costa Rica. 66 M 11
Rio Florido, Mexico ..... 64 F 4
Rio Fragua (river), Colombia.. 70 C 3
Rio Frio (river), Costa Rica . 66 E 11
Rio Garces (river), Mexico .... 65 H 3
Rio Giparaná (river), Brazil ... 70 E 5
Rio Golfito (river), Costa Rica. 66 M 11
Rio Gorgueta (river), Brazil ... 71 J 5
Rio Grande (river), Africa (see Kolí) ..... 111 C 8
Rio Grande (river), Bolivia .... 70 E 7
Rio Grande (river), Brazil ..... 71 J 6
Rio Grande (place), Colombia.. 69 N 3
Rio Grande (river), Colombia .. 69 N 1
Rio Grande (river), Costa Rica.. 66 M 10
Rio Grande, Cuba ..... 68 G 3
Rio Grande (river), Guatemala. 66 F 4
Rio Grande (river), Jamaica .... 68 J 6
Rio Grande, Mexico ..... 64 G 6
Rio Grande (river), Mexico.... 64 F 2
Rio Grande, District of, Nicaragua ..... 66 L 7
Rio Grande (river), Nicaragua. 66 L 6
Rio Grande (river), Porto Rico. 68 H 1
Rio Grande del Norte (river), Mexico (see Rio Grande) ... 64 F 2
Rio Grande de Santiago (river), Mexico (see Rio Santiago) .. 65 B 2
Rio Grande do Belmonte (river), Brazil (see Jequitinhonha) .. 71 J 7
Rio Grande do Norte (state), Brazil, '94, est.347,818 ..... 71 K 5
Rio Grande do Sul, Brazil, a20,000 ..... 72 G 10
Rio Grande do Sul (state), Brazil, '91, est.774,406 ..... 72 G 9
Rio Gravach (river), Honduras. 66 M 4
Rio Grijalva (river), Mexico .. 64 M 9
Rio Gualnia (river), Colombia. 70 D 3
Rio Guamco (river), Colombia .. 70 B 3
Rio Guanajibo (river), Porto Rico ..... 68 H 1
Rio Guaporé (river), Bolivia... 70 E 6
Rio Guaviare (river), Colombia 70 C 3
Rio Guayape (river), Honduras.. 66 K 5
Rio Guayas (river), Ecuador ... 70 B 4
Rio Gurupý (river), Brazil .... 71 H 4
Rio Hacha (place), Colombia.. 70 C 1
Rio Hatiguanico (river), Cuba . 68 D 2
Rio Hualla (river), Peru..... 70 B 5
Rio Hueso (river), Nicaragua .. 66 M 5
Rio Ica (river), Brazil ..... 70 D 4
Rio Iguassú (river), Brazil .... 72 G 9
Rio Inirida (river), Colombia... 70 D 3
Rio Isabur (river), Nicaragua . 66 K 6
Rio Iscuande (river), Colombia. 70 B 3
Rio Ite (river), Colombia ..... 70 C 2
Rio Ixcan (river), Guatemala .. 66 D 4
Rioja, Cuba ..... 68 E 1
Rioja, Peru, a3,500 ..... 70 B 5
Rioja, La, Argentina, '95, 6,425 72 D 9
Rioja, La (province), Argentina, '95, 69,228 ..... 72 D 9
Rioja, La (plain), Spain ..... 83 K 2
Rio Jaguaribe (river), Brazil .. 71 K 5
Rio Jamapa (river), Mexico .... 65 K 2
Rio Jatibonico (river), Cuba... 68 D 2
Rio Jauco (river), Cuba ..... 68 L 4
Rio Javary (river), Brazil ..... 70 C 5
Rio Jia (river), Nicaragua .... 66 K 6
Rio Jojo (river), Cuba ..... 68 L 5
Rio Jucaro (river), Cuba ..... 68 E 1
Rio Juruá (river), Brazil ..... 70 D 4
Rio Koorlingwas (river), Nicaragua ..... 66 L 7
Rio Kukulaya (river), Nicaragua 66 L 6
Rio Lajas (river), Nicaragua ... 66 C 10
Rio La Tigra (river), Nicaragua. 66 F 8
Rio Leon (river), Colombia .... 70 B 2
Rio Lerma (river), Mexico .... 65 D 3
Rio Libon (river), Santo Domingo ..... 68 D 6
Rio Limay (river), Argentina.. 72 D 11
Rio Lipa (river), Colombia .... 70 C 2
Rio Locumba (river), Peru ..... 70 C 7
Riom, France, '91, 11,189 .... 81 J 7
Riom, France (on travel map).. 74 F 6
Rio Machado (river), Brazil... 70 E 6
Rio Madeira (river), Brazil ... 70 E 5
Rio Madre de Dios, Bolivia.... 70 D 6
Rio Magdalena (river), Colombia ..... 70 C 1
Rio Maior, Portugal, '78, 3,522. 83 D 5
Rio Mamoré (river), Bolivia ... 70 D 6
Rio Manati (river), Porto Rico. 68 J 1
Rio Marañon (river), Peru .... 70 C 4
Rio Marina, Italy ..... 94 H 9
Rio Matavenl (river), Colombia. 70 D 3
Rio Mayo (river), Mexico .... 64 D 4
Rio Mescula (river), Mexico ... 65 G 6
Riom-ès-Montagne, France .... 81 H 7
Rio Meta (river), Colombia .... 70 D 2
Rio Micharuya (river), Guatemala ..... 66 E 6
Rio Mico (river), Nicaragua ... 66 E 8
Rio Miel (river), Colombia .... 70 B 2
Rio Mijo (river), Santo Domingo 68 D 6
Rio Minho (river), Jamaica .... 68 H 7
Rio Minho (river), Spain ..... 83 D 2
Rio Mira (river), Colombia .... 70 B 3
Rio Miranda (river), Brazil .... 71 F 8
Rio Moctezuma (river), Mexico. 65 G 2
Rio Mondego (river), Brazil ... 71 F 7
Rio Montagua (river), Guatemala ..... 66 G 4
Rio Morona (river), Ecuador .. 70 B 4
Rio Muco (river), Colombia .... 70 C 3
Rio Murutl (river), Colombia .. 70 C 4
Rion, French Indo-China ..... 106 J 9
Rion, Russia ..... 101 K 1
Rion (river), Russia ..... 101 K 1
Rio Napo (river), Colombia .... 70 C 4
Rio Napo (river), Ecuador ..... 70 B 4
Rio Napura (river), Colombia... 70 C 3
Rio Naranja (river), Cuba .... 68 E 3
Rio Naranja (river), Guatemala ..... 66 C 5
Rio Naranjo (river), Costa Rica 66 L 10
Rio Nare (river), Colombia .... 70 C 2
Rio Nayahuco (river), Santo Domingo ..... 68 D 7
Rio Nazas, Mexico ..... 64 G 5
Rio Nechi (river), Colombia ... 70 B 2
Rio Negro, Argentina ..... 72 E 8
Rio Negro (river), Argentina... 72 E 12
Rio Negro, Brazil ..... 72 G 9
Rio Negro (river), Brazil ..... 70 E 4
Rio Negro, Colombia ..... 70 B 2
Rio Negro (river), Costa Rica. 66 D 10
Rio Negro (river), Guatemala.. 66 D 4
Rio Negro (river), Nicaragua . 66 J 7
Rio Negro (department), Uruguay, '95, est.20,771 ..... 72 F 10
Rio Negro Territory, Argentina, '95, 9,300 ..... 72 D 12
Rionero in Vulture, Italy, '81, 11,383 ..... 94 T 13
Rioni (river), Russia (see Rion) 101 J 1
Rio Nioa (river), Costa Rica .. 66 D 10
Rio Novo, Brazil ..... 71 J 8
Rio Novo (river), Jamaica ..... 68 J 6
Rio Obispo (river), Santo Domalago ..... 68 D 5
Rio Ocamo (river), Venezuela.. 70 D 3
Rio Ometepec (river), Mexico . 65 H 7
Rio Oro (river), Africa ..... 111 C 5
Rio Ortegasa (river), Colombia. 70 C 3
Rio Orton (river), Bolivia ..... 70 D 6
Rio Oyapok (river), Brazil ..... 71 G 3
Rio Oyate, Nicaragua ..... 66 D 9
Rio Padamo (river), Venezuela. 70 D 3
Rio Pajavaille (river), Nicaragua ..... 66 F 9
Rio Pantepec (river), Mexico... 65 J 3
Rio Panuco (river), Mexico .... 65 H 1
Rio Papaloapan (river), Mexico. 65 L 5
Riópar, Spain ..... 83 K 6
Rio Paragua Caroni Chico (river), Venezuela ..... 70 E 2
Rio Paraguay (river), Brazil .. 71 F 7
Rio Paraguay (river), Paraguay 72 F 8
Rio Paraná (river), Argentina. 72 F 10
Rio Paraná (river), Brazil .... 71 G 8
Rio Paranahiba (river), Brazil.. 71 H 5
Rio Paranáhyba (river), Brazil. 71 G 7
Rio Para or Tocantins (river), Brazil ..... 71 H 4
Rio Pardo (Minas Geraes), Brazil ..... 71 J 7
Rio Pardo (Rio Grande do Sul), Brazil, a10,000 ..... 72 G 10
Rio Parima (river), Brazil .... 70 E 3
Rio Parrita (river), Costa Rica. 66 L 10
Rio Paston (river), Guatemala . 66 E 3
Rio Pastaza (river), Ecuador ... 70 B 4
Rio Patia (river), Colombia .... 70 B 3
Rio Patuca (river), Honduras . 66 L 4
Rio Paute (river), Ecuador .... 70 B 4
Rio Paz (river), Guatemala .... 66 E 6
Rio Penoles (river), Mexico .... 65 J 7
Rio Pigiato (river), Mexico.... 65 A 3
Rio Pilcomayo (river), Argentina ..... 72 E 8
Rio Platana (river), Nicaragua. 66 F 9
Rio Platanares (river), Costa Rica ..... 66 E 11
Rio Platano (river), Honduras. 66 L 4
Rio Poco Sol (river), Costa Rica 66 E 11
Rio Polochic, Guatemala ..... 66 F 4
Rio Porce (river), Colombia ... 70 B 2
Rio Preto (place), Brazil ..... 71 H 7
Rio Prinzapolka (river), Nicaragua ..... 66 L 6
Rio Puerto Medio (river), Santo Domingo ..... 68 D 6
Rio Purús (river), Brazil ..... 70 E 5
Rio Putumayo (river), Colombia ..... 70 C 4
Rio Quiotepec (river), Mexico.. 65 K 5
Rio Rama (river), Nicaragua .. 66 E 8
Rio Rayalo (river), Costa Rica.. 66 N 10
Rios, Dos, Cuba ..... 68 J 4
Rios (province), Ecuador, '89, est.32,800 ..... 70 B 4
Rios, Los, Santo Domingo ..... 68 D 7
Rios, Spain, '87, 5,730 ..... 83 E 3
Rio Sacalios (river), Nicaragua 66 E 10
Rio Salado (river, Buenos Aires), Argentina ..... 72 F 11
Rio Salado (river, Mendoza), Argentina ..... 72 D 11
Rio Salado (river, Santa Fé), Argentina ..... 72 E 9
Rio Saldaña (river), Colombia . 70 B 3
Rio Sagua (river, Santa Clara), Cuba ..... 68 E 2
Rio Sagua (river, Santiago de Cuba), Cuba ..... 68 K 4
Rio Sama (river), Peru ..... 70 C 7
Rio San Carlos (river), Costa Rica ..... 66 F 11
Rio San Francisco (river), Brazil ..... 71 J 5

Rio San Gralia (river), Honduras 66 K 4
Rio San Jorge (river), Colombia 70 B 2
Rio San Juan (river), Colombia 70 B 3
Rio San Juan (river), Guatemala 66 F 3
Rio San Juan (river), Mexico 65 L 5
Rio San Manoel (river), Brazil 71 F 5
Rio San Marcos (river), Mexico 65 J 3
Rio San Miguel (river), Colombia 70 B 3
Rio San Pedro (river), Guatemala 66 E 2
Rio Santa (river), Peru 70 B 5
Rio Santa Clara (river), Cuba 68 G 3
Rio Santa Maria Acapulco (river), Mexico 65 G 2
Rio Santiago (river), Ecuador 70 B 4
Rio Santiago (river), Mexico 65 B 2
Rio São Simão Grande (river), Brazil 70 E 6
Rio São Thomé (river), Brazil 70 F 5
Rio Sapoa (river), Costa Rica 66 C 10
Rio Sarabia, Mexico 65 M 6
Rio Sarare (river), Venezuela 70 C 2
Rio Sarstoon (river), Guatemala 66 F 4
Rio Savegre (river), Costa Rica 66 L 10
Rio Seco, Argentina ,'90, a1,500 72 E 9
Rieseco, Cuba 68 K 4
Rio Seco, Spain (see Medina de Rio Seco) 83 H 3
Rio Segovia or Wanks (river), Nicaragua 66 L 5
Rio Sico (river), Honduras 66 K 4
Rio Slesiouas (river), Nicaragua 66 L 7
Rio Sinu (river), Colombia 70 B 2
Rio Sipapo (river), Venezuela 70 D 2
Rio Soco (river), Santo Domingo 68 F 6
Rio Solimões (river), Brazil 70 E 4
Rio Sucio (river), Colombia 70 B 2
Rio Saripa (river), Venezuela 70 C 2
Rio Tama (river), Nicaragua 66 K 6
Rio Tamar (river), Colombia 70 C 2
Rio Tambo (river), Peru 70 C 6
Rio Tamesin (river), Mexico 65 H 1
Rio Tamuin (river), Mexico 65 H 1
Rio Tapajos (river), Brazil 71 F 4
Rio Tarquino (river), Cuba 68 J 5
Rio Tarra (river), Colombia 70 C 2
Rio Tecolutla (river), Mexico 65 J 3
Rio Tehuantepec (river), Mexico 65 L 7
Rio Teliri o' Siesola (river), Costa Rica 66 N 10
Rio Tepalcatepec (river), Mexico 65 D 5
Rio Tesechoacan (river), Mexico 65 L 6
Rio Teviare (river), Colombia 70 C 3
Rio Tiburcana (river), Honduras 66 M 4
Rio Tigre (river), Ecuador 70 B 4
Rio Tinto, Minas de, Spain, '87, 10,671 83 F 7
Rio Tipitapa (river), Nicaragua 66 B 8
Rio Toar (river), Cuba 68 L 4
Rio Tocantins (river), Brazil 71 H 4
Rio Tocuyo (river), Venezuela 70 D 1
Rio Tomo (river), Colombia 70 D 2
Rio Trinidad (river), Colombia 69 M 2
Rio Tual (river), Guatemala 66 E 4
Rio Tumbez (river), Ecuador 70 B 4
Rio Tunguragua (river), Peru 70 B 4
Rio Tuparo (river), Colombia 70 D 2
Rio Turnaca (river), Venezuela 70 D 3
Riou, Dutch East India 116 B 4
Riou, Ile de (island), France 81 F 12
Riou (residency), Sumatra 116 B 5
Rio Caupés (river), Colombia 70 C 3
Rio Ucayale (river), Peru 70 C 4
Riou Island, Dutch East India (see Bintang) 116 B 4
Riou Linga Archipelago, Dutch East India 116 C 4
Rio Ulua (river), Honduras 66 H 4
Rio Uraricoera (river), Brazil 70 E 3
Rio Uruguay (river), Uruguay 72 F 10
Riou Strait, Dutch East India 116 B 4
Rio Usumacinta (river), Guatemala 66 E 3
Rio Usumacinta (river), Mexico 64 N 9
Rio Uva (river), Colombia 70 C 3
Riouw (archipelago), Dutch East India (see Riou Linga Archipelago) 116 B 4
Riouw (residency), Sumatra (see Riou) 116 B 5
Rio Vasa Barris (river), Brazil 71 K 6
Rio Verde, Mexico, '94, a26,000 65 F 2
Rio Verde (partido), Mexico, '94, 37,654 65 F 2
Rio Verde (river), Mexico 65 C 3
Rio Verde (river), Mexico 65 J 7
Rio Vermejo (river), Argentina (see Rio Bermejo) 72 E 8
Rio Vichada (river), Colombia 70 C 3
Rio Viejo (river), Costa Rica 66 D 10
Rioviejo, Mexico 65 H 7
Rio Vinasco (river), Mexico 65 J 3
Rio Vitor (river), Peru 70 C 7
Rio Waspoch (river), Nicaragua 66 L 5
Rio Wava (river), Nicaragua 66 M 6
Rio Xingú (river), Brazil 71 G 4
Rio Yahuas (river), Colombia 70 C 4
Rio Yamuri (river), Cuba 68 L 4
Rio Yapura (river), Brazil 70 D 4
Rio Yaqui (river), Mexico 64 D 4
Rio Yara (river), Cuba 68 J 4
Rio Yary (river), Colombia 70 C 3
Rio Yasica (river), Santo Domingo 68 E 5
Rio Yateras (river), Cuba 68 L 5
Rio Yuma (river), Santo Domingo 68 G 7
Rioz, France 82 N 6
Rio Zapatero (river), Costa Rica 66 D 10
Rio Zaza (river), Cuba 68 F 3
Rio Zulia (river), Colombia 70 C 2
Rip, Tibet 107 E 5
Ripabottoni, Italy, '81, 4,925 94 R 11
Ripanj, Servia 98 C 4
Riparia, Dora (river), Italy 93 B 4
Riparti, Punta del (point), Italy 94 H 9
Ripatransone, Italy, '81, 2,271 94 P 8
Ripeon de Rouaas, Mexico, '94, 5,790 65 D 1
Ripen, Denmark (see Ribe) 88 D 6
Ripi, Italy 94 O 11
Ripley, England, '91, 6,815 76 K 6
Ripley, Ontario 60 D 3
Ripnesö (island), Norway 95 L 1
Ripoll, Spain 83 P 2
Ripon, England, '91, 7,512 76 J 4
Ripon, England (on travel map) 74 D 1
Ripon, Quebec 61 D 7
Ripon Falls, Africa 112 P 10
Riposto, Italy, '81, 7,200 94 N 13
Rippoldsau, Germany 86 Q 7
Ripu, British India 104 N 6
Risano, Austria 89 K 9
Risby, England 77 K 1
Risca, England, '91, 7,780 75 F 10
Rischenau, Germany 85 J 9
Riscle, France 81 E 9
Riscotasing, Ontario 60 K 5
Risely, England 77 F 1
Riseten Pass, Switzerland 91 K 4
Rishangles, England 77 M 1
Rishira, British India 104 N 2
Rishiri (island), Japan 108 K 1
Risör, Norway, '91, 3,164 95 F 7
Rissam, Africa 110 M 3
Rissani, Morocco 111 F 3
Rissavarre (Mt.), Norway 95 L 2
Rissington, England 77 A 3
Ristang (point), Denmark 88 B 1
Ristinge, Denmark 88 H 7
Risvaer, Norway 95 J 2
Rita, La, Venezuela 70 C 1
Rite (point), Iceland 88 N 1
Ritendi, Africa 112 K 12
Ritlab, Russia 101 M 1
Ritr (point), Denmark 88 N 1
Ritschenwalde, Germany, '95, 976 87 G 24
Rittan Island, Dutch East India 116 C 4
Ritter Chain (Mts.), Tibet 107 F 3
Rituerto (river), Spain 83 K 3
Ritzdorf, Austria 90 L 11
Ritzebüttel, Germany (see Cuxhaven) 85 E 8
Ritzlihorn (Mt.), Switzerland 91 G 5
Riu-kiu Islands, Japan (see Liu-kiu) 108 N 7
Riva, Austria, '90, commune, 6,480; town, 5,052 90 B 12
Riva, Austria (on travel map) 74 K 6
Riva, Italy 93 C 5
Riva, Turkey in Asia 101 C 2
Riva (river), Turkey in Asia 98 G 1
Rivadavia, Argentina, '90, a500 72 E 8
Rivadavia, Chile 72 C 10
Rivadéo, Spain, '87, 8,706 83 E 1
Rivagé, Belgium 74 G 3
Rivara, Italy 93 C 4
Rivarolo Canavese, Italy, '81, 3,673 93 C 4
Rivas, Nicaragua, '90, a12,000 66 J 8
Rivas, Nicaragua (on local map) 66 C 9
Rivas (department), Nicaragua, '90, a45,000 66 J 8
Rivas, Spain 83 P 2
Riva San Vitale, Switzerland, '88, 1,007 91 J 7
Rive-de-Gier, France, '91, 13,134 81 K 7
Rivello, Italy, '81, 2,960 94 U 10
Rivenhall, England 77 K 3
Rivera, Switzerland 91 J 6
Rivera, Uruguay, a1,000 72 F 10
Rivera (department), Uruguay, '95, est. 17,938 72 F 10
Rivera Alta, Bolivia 70 D 6
River Abulug, Philippine Is. 116 F 1
River Aire, England 76 L 5
River Allow, Ireland 79 D 7
River Alt, England 76 G 5
River Araglin, Ireland 79 E 7
River Ardle, Scotland 78 K 6
River Arrow, England 75 G 9
River Atrek, Persia 103 F 2
River an Saide, Quebec 61 E 3
River Avoca, Ireland 79 J 6
River Avon (East or Lower), England 75 J 11
River Avon (Upper), England 75 J 9
River Avon, Scotland 78 K 5
River Avonmore, Ireland 79 J 5
River Axe, England 75 G 11
River Ayr, Scotland 78 H 9
River Ballinderry, Ireland 79 H 2
River Bandon, Ireland 79 D 8
River Bann (branch of Slaney), Ireland 79 J 6
River Bann (through Lough Neagh), Ireland 79 H 2
River Barrow, Ireland 79 G 5
River Batiscan, Quebec 61 D 4
River Beaudette, Quebec, '91, 238 61 F 8
River Beauly, Scotland 78 G 5
River Beult, England 77 K 6
River Blackwater, Ireland 79 F 7
River Blyth, England 76 J 2
River Blythe, England 75 P 9
River Borgie, Scotland 78 H 3
River Bourgeois (place), Nova Scotia 62 J 4
River Boyne, Ireland 79 J 4
River Braid, Ireland 79 J 2
River Bray, England 75 E 12
River Brent, England 75 L 13
River Brora, Scotland 78 H 3
River Brosna, Ireland 79 F 5
River Brue, England 75 G 11
River Bure, England 76 P 7
River Bush, Ireland 79 J 1
River Calgayan, Philippine Is. 116 F 1
River Cam, England 77 J 1
River Carron (to Dornoch Firth), Scotland 78 G 4
River Carron (to Firth of Forth), Scotland 78 H 7
River Cassley, Scotland 78 G 3
River Chandar, Turkestan 103 G 1
Riverchapel, Ireland 79 J 6
River Charlo (place), New Brunswick 62 C 2
River Chateauguay, Quebec 61 F 8
River Cherwell, England 77 B 2
River Clare, Ireland 79 D 5
River Claureen, Ireland 79 C 6
River Clodiagh, Ireland 79 F 5
River Clwyd, Wales 76 F 6
River Clyde, Arctic Region 3 H 9
River Clyde, Scotland 78 G 8
River Cogon, Africa 111 C 8
River Cole, England 77 A 4
River Colne, England 77 E 4
River Conway, Wales 76 E 6
River Coquet, England 76 H 2
River Corrib, Ireland 79 C 5
River Coulonge, Quebec 61 B 4
River Crana, Ireland 79 G 1
River Crouch, England 77 L 4
Riverdale Park, Toronto, Ontario 60 L 4
River Dalua, Ireland 79 C 7
River David (place), Quebec 61 J 7
River Deben, England 75 P 9
River Dee, Scotland 78 H 10
River Dee, Scotland 78 M 5
River Dee, Wales 76 F 6
River Deel, Ireland 79 G 4
River Deele, Ireland 79 F 2
River Deep, British Honduras 66 G 3
River Dennis (place), Nova Scotia 62 H 4
River Dennis Road, Nova Scotia 62 H 4
River Derg, Ireland 79 F 2
River Derry, Ireland 79 H 6
River Derwent (branch of Ouse), England 76 L 4
River Derwent (to Irish Sea), England 76 F 3
River Desert, Quebec 61 B 5
River Desert (place), Quebec 61 B 6
River Deveron, Scotland 78 L 4
River Dochart, Scotland 78 H 7
River Dodder, Ireland 79 H 9
River Don, England 76 K 6
River Don, Scotland 78 K 5
River Doon, Scotland 78 H 9
River Doonbeg, Ireland 79 C 6
River Dovey or Afon Dyfi, Wales 79 D 7
River Drish, Ireland 79 F 6
River Duddon, England 76 F 4
River Dulnan, Scotland 78 J 5
River du Loup, Quebec 61 H 5
River du Sud, Quebec 61 N 5
River Earn, Scotland 78 J 7
River Easky, Ireland 79 D 3
River Ebwy, England 75 F 10
River Eden (branch of Medway), England 77 H 6
River Eden (to Solway Firth), England 76 G 3
River Ehen, England 76 F 3
River Elwy, Wales 76 E 6
River Endau, Straits Settlements 105 O 15
River Erkina, Ireland 79 G 6
River Erne, Ireland 79 E 3
River Escoumain, Quebec 61 P 2
River Esk, England 76 F 4
River Esk, Scotland 78 K 9
River Etchemin, Quebec 61 N 5
River Etive, Scotland 78 G 6
River Exe, England 75 E 12
River Fergus, Ireland 79 D 6
River Feshie, Scotland 78 J 5
River Fillan, Scotland 78 G 7
River Findhorn, Scotland 78 J 5
River Finn, Ireland 79 F 2
River Fleet, Scotland 78 H 4
River Forth, Scotland 78 H 7
River Foyers, Scotland 78 H 5
Rivergaro, Italy 93 G 5
River Garry, Scotland 78 J 6
River Gilbert (place), Quebec 61 N 6
River Gipping, England 77 M 2
River Girvan, Scotland 78 G 9
River Glashaboy, Ireland 79 E 8
River Glendun, Ireland 79 J 1
River Glenelg, Australia 115 C 3
River Glenelly, Ireland 79 G 2
River Grange, Ireland 79 D 5
River Gurgan, Persia 103 F 2
Riverhead, New Zealand 117 E 3
River Hebert (place), Nova Scotia 62 E 4
River Helmsdale, Scotland 78 J 3
River Hodder, England 76 H 5
River Houm, Africa 113 D 5
River Hull, England 76 M 5
River Humber, England 76 M 5
River Idle, England 76 K 6
River Inny, Ireland 79 F 4
River Isla, Scotland 78 K 6
River Islin, Ireland 79 C 8
River John (place), Nova Scotia 62 G 4
River Jordan, Palestine 102 C 8
River Joseph (place), Quebec 61 B 6
River Kair, Persia 103 H 8
River Karun, Persia 103 C 5
River Kennet, England 77 C 5
River Kerkhah, Persia 103 C 5
River Kinglass, Scotland 78 G 7
River Lake, Canada 63 K 4
River Lark, England 77 K 1
River Laune, Ireland 79 B 7
River Lea, England 77 G 4
River Liffey, Ireland 79 H 5
River Line, England 76 G 2
River Lithing, England 76 G 2
River Loulson (place), New Brunswick 62 C 2
River Lug, England 75 G 9
River Lune, England 76 G 4
River Lung, Ireland 79 D 4
River Lyon, Scotland 78 H 6
River Lyvennet, England 76 G 3
River Maine, Ireland 79 B 7
River Malpo, Chile 72 H 15
River Meden, England 76 K 6
River Medway, England 77 K 5
River Meig, Scotland 78 G 4
River Mekinak, Quebec 61 J 5
River Mersey, England 76 G 6
River Mill, New Zealand 117 F 8
River Mole, England 77 F 5
River Monnow, England 75 G 10
River Mourne, Ireland 79 G 2
River Mourne Beg, Ireland 79 F 2
River Nadder, England 75 J 11
River Nairn, Scotland 78 H 5
River Naver, Scotland 78 H 3
River Nen, England 77 E 1
River Ness, Scotland 78 H 5
River Nidd, England 76 J 4
River Nier, Ireland 79 F 7
River Nith, Scotland 78 J 9
River Nore, Ireland 79 G 7
River North Esk, Scotland 78 L 6
River North Tyne, England 76 H 2
Rivero, Punta (point), Cuba 68 G 2
River Ock, England 77 B 4
River Orchy, Scotland 78 G 7
River Orrin, Scotland 78 G 4
River Orwell, England 75 P 10
River Otahuku, New Zealand 117 H 10
River Ouelle, Quebec 61 P 4
River Ouse, or Great Ouse (to the Wash), England 76 N 7
River Ouse (branch of Humber), England 76 K 5
River Owena, Ireland 79 E 2
River Owencarrow, Ireland 79 F 1
River Owendalulleegh, Ireland 79 D 5
River Oweniny, Ireland 79 C 3
River Oykell, Scotland 78 G 4
River Panjab, Turkestan 103 P 2
River Peuk, Argentina 72 D 13
River Petterill, England 76 G 3
River Rapeh, Persia 103 H 8
River Ray, England 75 K 10
River Rib, England 77 H 3
River Ribble, England 76 G 5
River Rine, Ireland 79 D 6
River Roding, England 77 H 4
River Roe, Ireland 79 H 1
River Roy, Scotland 78 G 6
River Rye, England 76 K 4
Rivers, Cape, Celebes 116 F 4
River Sainte Anne, Quebec 61 L 4
River Saint George, Newfoundland 62 H 5
River Saint Jean de Terre, Quebec 61 B 5
River Saint John, New Brunswick 62 B 3
River Saint Lambert, Quebec 61 Q 8
River Sault au Mouton, Quebec 61 P 1
Riversdale, Cape Colony, '91, 1,802 113 E 8
Riversdale (district), Cape Colony, '91, 11,366 113 E 8
Riversdale, Nova Scotia 62 G 4
River Severn, Wales 75 H 10
River Shannon, Ireland 79 F 4
River Sibun, British Honduras 66 G 2
Rivers Inlet (place), British Columbia 63 E 4
River Soar, England 76 K 7
River South Esk, Scotland 78 L 6
River South Tyne, England 76 H 3
River Spey, Scotland 78 K 4
River Stinchar, Scotland 78 G 9
River Stoke, England 76 N 7
River Stour, England 75 H 12
River Stour, England 77 L 3
Riverstown, Ireland 79 E 5
River Suck, Ireland 79 D 4
River Suir, Ireland 79 F 6
River Sumbar, Turkestan 103 G 1
River Swale, England 76 K 4
River Swilly, Ireland 79 F 2
River Tamar, England 75 D 13
River Tavy, England 75 D 13

River Taw, England ..... 75 E 12
River Tay, Scotland ..... 78 J 6
River Tees, England ..... 76 H 3
River Teifi, Wales ..... 75 D 9
River Teign, England ..... 75 E 12
River Teise, England ..... 77 J 6
River Teith, Scotland ..... 78 H 7
River Teme, England ..... 75 H 9
River Ter, England ..... 77 K 3
River Tevlot, Scotland ..... 78 L 9
River Thame, England ..... 77 C 4
River Thames, England ..... 77 K 5
River Thurso, Scotland ..... 78 J 3
River Till, England ..... 76 H 1
Riverton, New Zealand, '91, 980 ..... 117 B 10
River Tone, England ..... 75 F 11
River Torridge, England ..... 75 D 12
River Trent, England ..... 76 L 6
River Tromie, Scotland ..... 78 H 6
River Tummel, Scotland ..... 78 H 6
River Tweed, Scotland ..... 78 M 8
River Upikauba, Quebec ..... 61 L 2
River Ure, England ..... 76 J 4
River Usk, Wales ..... 75 F 10
River Waveney, England ..... 75 P 9
River Wear, England ..... 76 J 3
River Welland, England ..... 76 M 7
River Wensum, England ..... 76 P 7
River Went, England ..... 76 K 5
River Wharfe, England ..... 76 K 5
River Wbau, New Zealand .... 117 F 9
River Witham, England ..... 76 M 6
River Wye, England ..... 75 G 10
River Wyre, England ..... 76 G 5
River Yare, England ..... 76 P 7
River Yarra, Australia ..... 115 C 1
River Yeo, England ..... 75 G 11
River Yrfon, Wales ..... 75 E 9
River Zula, Persia ..... 103 A 1
Rives, France ..... 81 L 7
Rives, France (on travel map). 74 G 6
Rivesaltes, France, '91, 6,016.. 81 H 10
Rivesaltes, France (on travel map) ..... 74 F 7
Riviera (valley), Switzerland .. 91 K 6
Riviera di Levante (coast), Italy 93 F 6
Riviera di Ponente (coast), Italy 93 D 7
Riviera di Ponente (coast), Italy (on travel map) . .. 74 J 7
Rivière, France ..... 82 A 6
Rivière, La, France ..... 82 B 2
Rivière à l'Aigle (river), Quebec ..... 61 B 6
Rivière à Pierre, Quebec ..... 61 K 4
Rivière au Rat, Quebec ..... 61 J 4
Rivière aux Pins, Quebec ..... 61 L 5
Rivière Bois Clair, Quebec .... 61 L 5
Rivière de Nippes, Port, Haiti 68 B 6
Rivière des Plaates, Quebec .. 61 N 6
Rivière des Prairies, Quebec.. 61 H 7
Rivière du Lièvre (river), Quebec ..... 61 C 7
Rivière du Loup en bas, Quebec (see Fraserville) ..... 61 Q 3
Rivière du Loup en haut, Quebec (see Louiseville) ..... 61 H 6
Rivière du Loup Station, Quebec 61 P 3
Rivière du Nord (river), Quebec 61 F 7
Rivière Mattawin, Quebec .... 61 H 5
Rivière Noire, Piton de la (Mt.), Mauritius ..... 109 M 7
Rivière Ouelle, Quebec ..... 61 O 4
Rivière Saint Jean, Quebec ... 61 G 2
Rivières du Sud (French dependency), Africa, a47,000 .. 111 C 8
Rivière Trois Pistoles, Quebec. 61 Q 2
Rivington, Quebec ..... 61 E 7
Rivios (lake), Greece ..... 99 D 3
Rivoli (Turin), Italy, '81, 5,314 93 C 4
Rivoli (Verona), Italy ..... 93 J 3
Rivoli Bay, Australia ..... 115 F 7
Rixdorf, Germany ..... 87 K 23
Rixhöft, Germany ..... 87 C 27
Riyad, Arabia (see Er-Raid)... 102 K 5
Riyal, Bu (Mt.), Persia ..... 103 D 6
Riyan, Turkey in Asia ..... 101 M 7
Riyashat, Egypt ..... 110 Q 3
Riz, Persia ..... 103 E 6
Rizan, Turkey in Asia ..... 101 L 4
Rizeh, Kuh (Mt.), Persia ..... 103 H 2
Rizeh, Turkey in Asia, a2,500.. 101 J 2
Rizhskii Zalif (gulf), Russia (see Riga) ..... 97 D 3
Rizo-Kastan, Crete (see Belvedere) ..... 99 D 9
Rizzardi, Fort, Italy ..... 92 J 2
Rizzuto, Capo (cape), Italy .... 92 L 9
Rjef, Russia, est.30,130 ..... 97 K 3
Rjukanfos (waterfall), Norway. 95 F 7
Róa, Spain ..... 83 J 3
Roade, England ..... 77 D 2
Road Town, West Indies..... 68 L 1
Roag, Scotland ..... 78 C 5
Roag, Loch (inlet), Scotland .. 78 C 3
Roanduz, Turkey in Asia ..... 101 L 4
Roanne, France, '96, 33,912 ... 81 J 7
Roanne, France (on travel map) 74 G 5
Roa Pua (island), Marquesas Is. 117 O 6
Roast Beef Island (Br.), Africa 113 B 5
Roatan (island), Honduras (see Ruatán) ..... 66 J 3
Roba el-Kbali, Sandy Desert of, Arabia ..... 102 K 6
Robasco, Guatemala ..... 66 G 4
Robat, Persia ..... 103 F 5
Robat-i Kbaa, Persia ..... 103 G 4
Robat-i Kolari, Afghanistan .. 103 K 3
Robat-i Shah Bed, Afghanistan. 103 K 4
Robat-i Shur, Persia ..... 103 G 4
Robben Island, Cape Colony, '91, 702 ..... 113 B 6
Robbie Bank, Oceanica ..... 114 K 6
Robecco, Italy ..... 93 H 4
Röbel, Germany ..... 85 F 16
Robenhausen, Switzerland, '88, 691 ..... 91 J 3
Robe River, Ireland ..... 79 C 4
Robert, France ..... 82 F 3
Robert Islands, Marquesas Is.. 117 O 6
Roberton, Scotland ..... 78 J 8
Robertsganj, British India .. .. 104 J 7
Roberts Head, Ireland ..... 79 E 8
Robertson, Cape Colony, '91, 2,121 ..... 113 D 7
Robertson (district), Cape Colony, '91, 11,348 ..... 113 D 7
Robertson Station, Quebec .... 61 M 6
Robertsport, Africa, a1,200.... 111 D 9
Robertstown, Ireland ..... 79 H 5
Roberval, Quebec, '91, 783 .... 61 D 3
Robeson Channel, Arctic Region 3 H 6
Robeson Channel (local map of), Arctic Region ..... 3 B 7
Robin Hoods Bay, England ... 76 M 4
Robin Hoods Bay, England (on travel map) ..... 74 D 1
Robins Island, Australia ..... 115 K 6
Robinson, Mount, Australia .... 115 C 4
Robinson, Port, Ontario ..... 60 F 4
Robinson, Quebec ..... 61 M 8
Robinson, Gunong (Mt.), Straits Settlements ..... 115 N 14
Robinson, Gunong (Mt.), Straits Settlements ..... 105 N 15
Robinson Range, Australia .... 115 B 5
Roble, Porto Rico ..... 68 J 4
Robson, British Columbia ..... 63 G 4
Robu (Mt.), Rumania ..... 98 C 3
Roca, Argentina ..... 72 E 9
Roca, Cape, Portugal ..... 83 C 6
Roca, Cabo de (cape), Portugal (see Cape Roca) ..... 83 C 6
Roca, La (cape), Santo Domingo ..... 68 E 5
Rocamadour, France ..... 81 G 8
Roca Partida (island), Mexico.. 64 C 8
Roca Redondo (island), South America ..... 69 D 7
Rocas (reef), South America ... 71 L 4
Rocca, Italy ..... 94 V 14
Roccalbegna, Italy ..... 94 K 9
Roccamontina, Italy, '81, 891.. 94 Q 12
Rocca San Casciano, Italy, '81, 1,752 ..... 93 L 6
Roccasecca, Italy ..... 94 P 11
Rocca Sinibalda, Italy ..... 94 N 10
Roccastrada, Italy ..... 94 K 9
Roccaverano, Italy ..... 93 D 5
Roccavione, Italy ..... 93 B 6
Rocchetta, Italy ..... 94 S 12
Rocchetta, Fort, Italy ..... 92 K 3
Rocchetta Ligure, Italy ..... 93 F 5
Rocester, England ..... 76 J 7
Rocha, Uruguay, a6,000 ..... 72 G 10
Rocha (department), Uruguay, '95, est.24,619 ..... 72 G 10
Rochdale, England, '91, 71,458. 76 H 5
Roche, La, Belgium, '90, 1,985. 84 G 8
Roche, England ..... 75 C 13
Roche, France ..... 82 N 6
Roche, La, France ..... 82 G 5
Roche, La, Switzerland ..... 91 D 4
Roche-Bernard, La, France .... 80 C 5
Roche-Canillac, La, France ... 81 H 7
Rochechouart, France ..... 81 F 7
Rochedale, Australia ..... 115 H 5
Roche-en-Brénil, La, France .. 82 J 6
Rochefort, Belgium, '90, 2,868. 84 F 8
Rochefort (Charente-Inférieure), France, '96, 34,329 ..... 81 D 7
Rochefort (Charente-Inférieure), France (on travel map)..... 74 D 6
Rochefort (Jura), France..... 82 L 6
Rochefort (Puy - de - Dome), France ..... 81 H 7
Rochefoucauld, La, France ... 81 F 7
Rochelle, La, France, '91, 26,808 ..... 80 D 6
Rochelle, Quebec ..... 61 K 8
Rochelois Bank, Haiti ..... 68 B 6
Rochemaure, France ..... 81 K 8
Roches, Isle des, Africa ..... 109 L 5
Roches, France ..... 82 L 4
Roches, Col des (pass), France. 80 M 5
Roches Point, Ireland ..... 79 E 8
Rochester (Kent), England, '91, 26,309 ..... 77 J 5
Rochester (Northumberland), England ..... 76 H 2
Roche-sur-Yon, La, France, '91, 12,215 ..... 80 D 6
Rochford, England ..... 77 K 4
Rochfort, New Zealand ..... 117 D 6
Rochlitz, Austria, '90, town, 5,471; commune, 7,391 ..... 90 L 2
Rochlitz, Germany, '95, 6,847.. 86 K 16
Rochusberg (Mt.), Hungary ... 89 O 7
Rochussen River, New Guinea (Dutch) ..... 116 J 5
Rochy-Condé, France ..... 82 E 2
Rocigalgo (Mt.), Spain ..... 83 G 5
Rock, The, Canada ..... 63 N 3
Rockabill (rocks), Ireland .... 79 K 4
Rock Cess, Liberia ..... 111 D 9
Rock Creek (place), British Columbia ..... 63 G 4
Rockdale, Australia, a5,000 ... 115 J 3
Rockenhausen, Germany ..... 86 N 6
Rock Forest, Quebec ..... 61 K 8
Rockhampton, Australia, '91, 11,629; '96, a12,500 ..... 115 H 4
Rockingham, Australia, a100... 115 B 6
Rockingham, Ontario ..... 60 H 2
Rockingham Bay, Australia ... 115 H 3
Rockingham Forest, England .. 75 L 9
Rockingham Station, Nova Scotia ..... 62 F 5
Rock Island, Bismarck Archipelago ..... 116 H 2
Rock Island, Quebec ..... 61 K 8
Rock Lake, Canada ..... 63 K 3
Rock Lake (place), Ontario.... 60 G 2
Rockland, New Brunswick ... 62 E 4
Rockland, Ontario, '91, 1,465 .. 60 K 2
Rockland Point, Cape Colony .. 113 B 7
Rockland Station, New Brunswick ..... 62 E 4
Rockland Station, Quebec .... 61 D 7
Rockliffe, Ontario ..... 60 G 1
Rockmills, Ireland ..... 79 E 7
Rock Point, Great, Canada .... 63 J 1
Rockport, New Brunswick .... 62 E 4
Rock Town, Liberia ..... 111 E 9
Rockville, Nova Scotia ..... 62 C 6
Rockwood, Ontario ..... 60 E 4
Rocky Bay, Philippine Islands. 116 E 3
Rocky Brook River, New Brunswick ..... 62 C 3
Rocky Cape, Canada ..... 63 G 1
Rocky Lake (place), Nova Scotia ..... 62 F 5
Rocky Mountain House, Canada 63 H 3
Rocky Mountain National Park, Canada ..... 63 H 4
Rocky Mountains, Canada ..... 63 E 1
Rocky River, Canada ..... 63 J 1
Rocour, Belgium (see Rocourt) ..... 84 F 7
Rocourt, Belgium, '90, 968 .... 84 F 7
Rocoux, Belgium (see Rocourt). 84 F 7
Rocrol, France, '91, 2,205 ..... 82 J 1
Rocroy, France (see Rocrol).... 82 J 1
Röcze, Nagy-, Hungary ..... 89 M 3
Roda, Er, Egypt ..... 110 O 4
Roda, Germany ..... 86 L 14
Roda, La, Spain, '87, 6,569 .... 83 K 5
Rodach, Germany ..... 86 M 12
Rodah Khan, Baluchistan ..... 103 L 7
Rodalben, Germany ..... 86 O 6
Rodani, Baluchistan ..... 103 M 6
Rodas, Cuba ..... 68 D 2
Rodaun, Austria ..... 90 B 7
Rödby, Denmark, '90, 1,847.... 88 J 7
Rödby Fjord, Denmark ..... 88 J 7
Rödding, Denmark ..... 88 D 3
Rödding, Germany ..... 85 B 9
Rödelheim, Germany, '95, 4,887 86 M 8
Rodell, Mount, British Columbia 63 E 4
Rodeo, Argentina ..... 72 D 10
Rodeo, Guatemala ..... 66 C 5
Rodeo, El, Santo Domingo .... 68 D 7
Röder (river), Germany ..... 86 K 18
Roderick Island, British Columbia ..... 63 D 3
Rodewisch, Germany, '90, 4,630 86 L 15
Rodez, France, '91, 16,122 .... 81 H 8
Rodez, France (on travel map) 74 F 6
Rodgers (explorer), 1855, Arctic Region ..... 3 C 3
Rodgers Bank, Brazil ..... 71 K 7
Rodi, Italy, '81, 5,172 ..... 94 T 11
Roding, River, England ..... 77 H 4
Roding, White, England ..... 77 H 3
Rodlng, Germany ..... 86 O 15
Rodinju, Baluchistan ..... 103 M 6
Rodna, Alt-, Hungary ..... 89 Q 4
Rodna Gebirge (Mts.), Hungary 89 Q 4
Rodney, Mount, British Columbia ..... 63 E 4
Rodney, Ontario, a1,100 ..... 60 D 5
Rodnia, Russia ..... 97 H 5
Rödö (island), Norway ..... 95 H 3
Rödö Lighthouse, Norway ..... 95 G 4
Rödön, Sweden ..... 95 J 5
Rodosi, Cape, Turkey in Europe 98 B 7
Rodosto, Turkey in Europe, a17,000 ..... 98 K 8
Rodrigo, Castello, Portugal, '78, 1,139 ..... 83 E 4
Rodrigo, Cindad, Spain, '87, 8,330 ..... 83 F 4
Rodrigues (island), Indian Ocean (see Rodriguez Island) ..... 2 L 5
Rodriguez, Cuba ..... 68 D 2
Rodriguez, Mexico ..... 64 J 4
Rodriguez Island, Africa, '91, 2,068 ..... 109 M 6
Rodriguez Island (British), Indian Ocean, '91, 2,068 ..... 2 L 5
Röd Sand (bank), Denmark .... 88 K 7
Rödtangen (point), Norway ... 95 C 2
Rödvig, Denmark ..... 88 L 6
Roe, Lake, Australia ..... 115 C 6
Roe, River, Ireland ..... 79 H 1
Roebourne, Australia, '95, 318.. 115 B 4
Roebuck Bay, Australia ..... 115 C 3
Roechrow (Mt.), Ireland ..... 79 E 2
Roehampton (part of London), England ..... 75 M 14
Roer (river), Germany (see Ruhr) ..... 85 K 6
Roermond, Netherlands (commune), '89, 11,088; '94, est. 12,020 ..... 84 G 6
Roermond, Netherlands (on travel map) ..... 74 G 3
Roermonde, Netherlands (see Roermond) ..... 84 G 6
Roesclare, Netherlands (see Rousselaere) ..... 84 A 7
Roeskilde, Denmark (see Roskilde) ..... 88 L 5
Roe Welcome, Arctic Region .. 3 F 10
Roßji, Kongo ..... 112 L 11
Rofrelt, Austria (see Roveredo) 90 C 12
Rogagua, Lake, Bolivia..... 70 D 6
Rogan, Lake, Quebec ..... 61 L 3
Rogans Seat (Mt.), England .. 76 H 4
Rogart, Scotland ..... 78 H 3
Rogasen, Germany, '95, 5,020.. 87 G 25
Rogasen, Germany (on travel map) ..... 74 N 2
Rogassi, Solomon Islands..... 117 K 5
Rogatchef, Russia, est.6,025 .. 97 G 5
Rogatica, Bosnia ..... 89 L 8
Rogätz, Germany ..... 85 H 14
Rogersville, New Brunswick, a1,400 ..... 62 D 3
Roggeveld Mountains, Cape Colony ..... 113 E 7
Roggliswil, Switzerland, '88, 425 ..... 91 F 3
Roggwil, Switzerland, '88, 1,624 91 F 3
Rogliano, France ..... 81 M 10
Rogliano, Italy, '81, 2,437 .... 92 K 8
Rognac, France ..... 81 F 11
Rognon (river, branch of Marne), France ..... 82 L 4
Rognon (river, branch of Meuse), France ..... 82 M 4
Rogny, France ..... 82 F 5
Rogof, Russia ..... 97 E 4
Rogova, Rumania ..... 98 E 4
Rogovala (river), Russia..... 96 M 2
Rogowo, Germany, '95, 802 ... 87 G 26
Rogue, La (point), Channel Islands ..... 75 J 15
Rohatyn, Austria, '90, 5,616 .. 89 Q 2
Rohillah, Persia ..... 103 D 6
Rohitsch, Austria ..... 90 M 11
Rohlfs (explorer's route), Africa 109 H 2
Rohlkund (division), British India, '81, 5,122,557 ..... 104 G 5
Roholte, Denmark ..... 88 L 6
Rohr, Germany ..... 86 P 14
Rohrbach (Bavaria), Germany.. 86 Q 16
Rohrbach (Hesse), Germany ... 86 O 7
Rohrbach, Switzerland, '88, 1,307 ..... 91 F 3
Rohrberg, Germany ..... 85 G 12
Rohrer Hütte, Austria ..... 90 E 5
Rohri, British India ..... 104 E 6
Röhrmoos, Germany ..... 86 Q 13
Rohtak, British India, '91, 16,702 ..... 104 F 5
Rohtuag Pass, British India .. 104 F 3
Roi Et, Siam ..... 106 F 6
Roisel, France ..... 82 G 1
Roisia, Belgium, '90, 1,768 ... 84 C 8
Roissy Island, New Guinea (German) ..... 116 H 1
Roix Road, New Brunswick ... 62 B 4
Roja (river), Italy ..... 93 C 7
Rojas, Argentina, '90, a3,000.. 72 E 10
Rojen, Russia ..... 97 D 3
Rojo, Cape, Haiti ..... 68 D 7
Rojo, Cabo (cape), Mexico .... 65 J 2
Rojo, Cabo, Porto Rico, '87, 16,659 ..... 68 H 2
Rojo, Cabo (cape), Porto Rico.. 68 H 2
Rojoagua, Lake, Bolivia ..... 70 D 6
Rokab, Africa ..... 110 O 7
Rokan River, Sumatra ..... 116 E 4
Röken, Norway ..... 95 C 2
Rokietnlce, Germany ..... 87 H 24
Rokitna (river), Austria ..... 90 N 5
Rokitnitz, Austria ..... 90 N 3
Rokltuo (marshy district), Russia ..... 97 H 5
Rokltzan, Austria, '90, 5,010 .. 90 H 4
Rokka, Mount (volcano), Dutch East India ..... 116 F 6
Roko Bay, Japan ..... 108 N 1
Rokon, Africa ..... 111 C 8
Rokwiler, Switzerland (see Reconvillier) ..... 91 D 3
Rolampont, France ..... 82 L 5
Rolam Tin, Siam ..... 106 F 7
Rolandseck, Germany ..... 86 L 5
Rolas, Isla das (island), Africa 111 H 10
Rold, Denmark ..... 88 F 3
Röldal, Norway ..... 95 E 7
Rolde, Netherlands (commune), '94, est.1,873 ..... 84 J 3
Roldö (island), Norway ..... 95 K 2
Rolfontein, South African Republic ..... 113 K 4
Rolfsö (island), Norway..... 95 N 1
Rolla, La, Spain ..... 83 G 2
Rollag, Norway ..... 95 F 6
Roll Berge (Mts.), Germany .. 87 J 32
Rolle, Switzerland ..... 91 A 5
Rolleston, Australia, '91, 62 ... 115 H 4
Rolleston, New Zealand, '91, 75 117 D 7
Rolling Dam (place), New Brunswick ..... 62 C 4
Rollo Bay, Prince Edward Island ..... 62 G 3
Rollo Bay (place), Prince Edward Island ..... 62 G 3
Rolus, Siam ..... 106 G 8
Röm (island), Germany..... 85 B 7
Rom, Italy (see Rome)..... 94 M 11
Roma, Australia, '91, 1,698..... 115 H 5
Roma, Italy (see Rome)..... 94 M 11
Roma, Cisterna di, Italy, '81, 1,916 ..... 94 N 11
Roma (compartimento), Italy, '81, 903,472; '95, est.1,019,198 94 M 10
Roma, Campagna di (plain), Italy ..... 94 M 11

Roma, Sweden . . . . 95 L 8
Romagna (district), Italy . . . . 93 L 6
Romagnano, Italy, '81, 2,998. . . . 93 D 3
Romaine River, Quebec . . . . 61 H 2
Romainville, France . . . . 80 M 2
Romainville, Fort de, France . . . . 80 M 2
Roma Island, Dutch East India . . . . 116 G 6
Romaldkirk, England . . . . 76 H 3
Roman, Germany . . . . 87 E 21
Roman, Cape, Honduras . . . . 66 K 3
Roman, Rumania, est.14,157 . . . . 98 J 2
Romania (kingdom), Europe (see Rumania) . . . . 73 O 7
Romania, Cape, Straits Settlements . . . . 105 O 16
Romanika (tribe), Africa (see Ruanda) . . . . 112 O 11
Romankovo, Russia . . . . 97 K 7
Romano, Cayo (island), Cuba . . . . 68 H 2
Romanodi, Italy . . . . 93 G 4
Romanof, Russia . . . . 97 F 5
Romanovka, Russia . . . . 97 H 7
Romanovo (Mogilef), Russia . . . . 97 H 4
Romanovo (Tver), Russia . . . . 97 L 3
Romans, France, '91, 16,545 . . . . 81 L 7
Romanshorn, Switzerland, '88, 2,797 . . . . 91 K 2
Roman Wall, England . . . . 76 G 3
Romanzof Bay, Japan . . . . 108 K 1
Romanzof Islands, Marshall Islands (see Wotje) . . . . 117 L 2
Romba, Mount (volcano), Dutch East India . . . . 116 F 6
Romblon Island, Philippine Is. . . . . 116 F 2
Rombos Islands, Cape Verde Islands . . . . 109 B 2
Rome (capital), Italy, '81, city, 273,268; commune, 300,337; '95, commune, est.463,800 . . . . 94 M 11
Rome (compartimento), Italy (see Roma) . . . . 94 M 10
Rome, Italy (local map of) . . . . 92 C 10
Romele Klint (Mt.), Sweden . . . . 95 H 9
Romen, Russia (see Romny) . . . . 97 J 6
Remeral, Chile . . . . 72 H 14
Römerbad, Austria . . . . 90 L 11
Römerbad, Turkey in Europe . . . . 98 C 5
Römer Canal, Hungary . . . . 89 L 7
Romerike (district), Norway . . . . 95 G 6
Romero, Argentina . . . . 72 F 13
Romero Grande, Argentina . . . . 72 E 11
Römerstadt, Austria . . . . 89 J 2
Romescamps, France . . . . 82 D 1
Romford, England, '91, 8,408 . . . . 77 H 4
Romford, Ontario . . . . 60 E 1
Römhild, Germany . . . . 86 M 12
Romilly, France . . . . 82 B 2
Romilly, France . . . . 82 C 2
Romilly (-sur-Seine), France, '91, 7,244 . . . . 82 H 3
Romilly, France (on travel map) . . . . 74 G 4
Romita, Mexico . . . . 65 E 3
Romita (district), Mexico, '94, 16,846 . . . . 65 E 3
Romney, England (see New Romney) . . . . 75 P 12
Romney, New, England, '91, 1,366 . . . . 75 P 12
Romney, Ontario . . . . 60 D 5
Romney Marsh, England . . . . 75 O 11
Romniku Sarat, Rumania, est. 10,533 . . . . 98 J 3
Romny, Russia, est.19,955 . . . . 97 J 6
Romona, La, Santo Domingo . . . . 68 F 6
Romont, Switzerland, '88, 1,030 . . . . 91 C 4
Romorantin, France, '91, 7,812 . . . . 82 D 6
Romorantin, France (on travel map) . . . . 74 F 5
Rompidas (rocks), West Indies . . . . 68 E 1
Romsdal (amt), Norway, '91, 127,806 . . . . 95 E 5
Romsdalsfjord (bay), Norway . . . . 95 E 5
Romsdals Horn (Mt.) Norway . . . . 95 F 5
Romsey (ecclesiastical parish), England, '91, 5,483 . . . . 75 J 12
Romsö (island), Denmark . . . . 88 H 5
Ron (island), Scotland . . . . 78 H 2
Rona, Isle, Scotland . . . . 78 E 4
Ronaldh (island), Scotland (see Rona . . . . 78 C 7
Ronaldsay, North (island), Scotland, '91, 501 . . . . 78 L 1
Ronaldsay, South (island) Scotland, '91, 2,315 . . . . 78 L 2
Ronaldsay Firth, North (sound), Scotland . . . . 78 L 1
Ronaldshay, Scotland (see Ronaldsay) . . . . 78 L 1
Rona or Ronaldh (island), Scotland, '91, 63 . . . . 78 C 7
Ronas Hill, Scotland . . . . 78 M 2
Ronas Voe (bay), Scotland . . . . 78 M 2
Ronaszek, Hungary . . . . 89 Q 4
Ronay (island), Scotland . . . . 78 B 5
Roncador Bank, Central America . . . . 66 P 6
Roncador Cay, Central America . . . . 66 P 6
Roncador or Sandelaria Reef, Solomon Islands . . . . 117 K 4
Roncaglio, Italy . . . . 93 G 4
Roncal Valle (valley), Spain . . . . 83 L 2
Roncegno, Austria . . . . 90 C 11
Roncesvalles, Spain . . . . 83 L 2
Roncevaux, Spain (see Roncesvalles) . . . . 83 L 2
Ronchi, Austria . . . . 90 H 12
Ronciglione, Italy, '81, 5,434 . . . . 94 M 10
Ronco, Italy, '81, 1,393 . . . . 93 F 5
Roncone, Austria . . . . 90 B 12
Ronda, Spain, '87, 18,350 . . . . 83 G 8
Ronde, Denmark . . . . 88 H 4
Ronde (island), Quebec . . . . 61 Q 7
Rondeau, Ontario . . . . 60 D 5
Rondebosch, Cape Colony, '91, 3,378 . . . . 113 B 6
Rondo (country), Africa (see Undonga Land) . . . . 112 L 15
Ronehamn, Sweden . . . . 95 L 8
Roney Point, Ireland . . . . 79 J 7
Ronge, La (lake), Canada . . . . 63 K 3
Rongelab (Islands), Marshall Is. 117 K 2
Rongerik Islands, Marshall Is. . 117 K 2
Rönne, Denmark, '90, 8,281 . . 88 Q 6
Rönne, Denmark (on travel map) 74 M 1
Rönne, Sweden . . . . 95 H 5
Ronneburg, Germany, '90, 6,011 86 L 15
Ronneby, Sweden, '96, 1,938 . . 95 J 8
Rönner, Nordre (Islands), Denmark . . . . 88 J 2
Rönner, Söndre (islands), Denmark . . . . 88 J 2
Ronogo Island, Solomon Islands 117 J 5
Ronquillo, El, Spain . . . . 83 G 7
Ronsdorf, Germany, '95, 12,178 86 K 5
Ronuna, Rio (river), Brazil . . . . 71 G 6
Rood Berg (Mt.), Cape Colony . . 113 D 6
Roodepoort, South African Republic . . . . 113 M 7
Roode Vloer (lake), Cape Colony . . . . 113 F 6
Roodewal Bay, Cape Colony . . . . 113 C 6
Roolbank, Africa (see Schoppmansdorf) . . . . 113 B 2
Rook Island, Bismarck Archipelago . . . . 116 H 2
Room (island), Scotland (see Rum) . . . . 78 D 5
Roosendal, Netherlands (see Rozendaal) . . . . 84 D 5
Root, Switzerland, '88, 682 . . . . 91 H 3
Ropczyce, Austria . . . . 89 N 2
Roper, Port, Australia . . . . 115 F 2
Roper River, Australia . . . . 115 E 2
Ropley, England . . . . 77 C 6
Ropsk, Russia . . . . 97 J 5
Roquebron, La, France . . . . 81 H 8
Roquebrune (Alpes-Maritimes), France . . . . 81 K 11
Roquebrune (Var), France . . . . 81 J 11
Roquebrussanne, La, France . . . . 81 F 12
Roquefavour, France . . . . 81 F 11
Roquefort (Aveyron), France . . . . 81 J 9
Roquefort (Landes), France . . . . 81 E 8
Roquefort, France (on travel map) . . . . 74 D 6
Roquemaure, France . . . . 81 E 10
Roqueredonde, France . . . . 81 B 11
Roques, Los (islands), Venezuela . . . . 70 D 1
Roquessels, France . . . . 81 C 11
Roquestéron, France . . . . 81 J 11
Roquevaire, France, '91, 3,115 . 81 G 12
Röraas, Norway (see Röros) . . . . 95 G 5
Rora Head, Scotland . . . . 78 J 2
Roraima Mountain, British Guiana . . . . 70 E 2
Rorkes Drift, Natal . . . . 113 K 5
Rör or Leer Sö (lake), Denmark . . . . 88 O 4
Röros, Norway, a1,700 . . . . 95 G 5
Rorschach, Switzerland, '88, 5,863 . . . . 91 L 2
Rörvig, Denmark . . . . 88 K 5
Ros (river), Russia . . . . 97 H 7
Rosa, Monte (Mt.), Italy . . . . 93 C 3
Rosa, Monte (Mt.), Italy (on travel map) . . . . 74 J 6
Rösan (river), Norway . . . . 95 H 3
Rosak, Persia . . . . 103 F 6
Rosal, Mexico . . . . 65 H 3
Rosales, Mexico . . . . 64 F 3
Rosalia, Mexico . . . . 64 D 4
Rosalind Bank, Caribbean Sea . . 67 E 6
Rosaman, Turkey in Europe . . . . 98 D 7
Rosans, France . . . . 81 L 8
Rosa Point, Trinidad . . . . 68 K 7
Rosario (Cordoba), Argentina, '90, a2,000 . . . . 72 E 10
Rosario (Santa Fé), Argentina, '95, 93,584 . . . . 72 E 10
Rosario (Maranhão), Brazil . . . . 71 J 4
Rosario (Matto Grosso), Brazil . . 71 F 6
Rosario, Cayo (island), Cuba . . . . 68 D 3
Rosario, Honduras . . . . 66 G 5
Rosario, Mexico, '91, 9,000 . . . . 64 F 6
Rosario, Nicaragua . . . . 66 B 9
Rosario, El, Nicaragua . . . . 66 D 8
Rosario, Paraguay . . . . 72 F 8
Rosario, Puerto, Peru . . . . 70 B 4
Rosario, Portugal . . . . 83 B 7
Rosario, El, Salvador . . . . 66 G 6
Rosario, Santo Domingo . . . . 68 F 7
Rosario, Uruguay . . . . 72 G 12
Rosario, Arroyo (rivulet), Uruguay . . . . 72 G 12
Rosario de la Frontera, Argentina, '90, a1,000 . . . . 72 E 9
Rosario de Lerma, Argentina, '90, a1,500 . . . . 72 D 9
Rosario Island, Japan . . . . 108 P 7
Rosario Island, Oceanica . . . . 114 E 2
Rosario Point, Nicaragua . . . . 66 H 7
Rosas, Spain, '87, 2,996 . . . . 83 Q 2
Rosas, Gulfo de (Gulf), Spain . . 83 Q 2
Rosbach, Germany (see Rossbach) . . . . 86 K 14
Roscoff, France, '91, 4,600 . . . . 80 B 4
Roscommon, Ireland, '91, 1,994 79 E 4
Roscommon (county), Ireland, '91, 114,397 . . . . 79 E 4
Rosecrea, Ireland, '91, 2,568 . . 79 F 6
Roseau, West Indies, a5,000 . . . . 67 P 7
Rose Bay, Australia . . . . 115 J 2
Rose Blanche, Newfoundland . . 62 H 6
Rosedale (Toronto), Ontario . . . . 60 L 3
Rosehall, Scotland . . . . 78 G 4
Rosehearty (village), Scotland, '91, 1,179 . . . . 78 M 4
Rosehill, Mauritius . . . . 109 M 7
Roseires, Africa . . . . 110 P 8
Rose Island, Samoa . . . . 117 D 2
Rose Island, Oceanica . . . . 114 L 6
Rosemary Island, Australia . . . . 115 B 4
Rosenau, Hungary . . . . 89 M 3
Rosenberg (Mecklenburg-Schwerin), Germany . . . . 85 E 13
Rosenberg (Silesia), Germany, '95, 4,162 . . . . 87 L 28
Rosenberg (West Prussia), Germany, '95, 3,028 . . . . 87 E 29
Rosenberg, Hungary, '90, 6,879. 89 L 2
Rosenborg Castle, Denmark . . . . 88 P 4
Rosenburg, Austria . . . . 90 B 6
Rosendal, Norway . . . . 95 D 6
Rosendal, Sweden . . . . 95 N 8
Roseneck (Mt.), Austria . . . . 90 H 10
Rose Ness (point), Scotland . . . . 78 L 2
Rosenfeld, Manitoba . . . . 63 M 4
Rosenheim, Germany, '95, 12,196 . . . . 86 R 14
Rosenheim, Germany (on travel map) . . . . 74 L 5
Rosenlaui Glacier, Switzerland. 91 G 5
Rosenthal, Austria . . . . 90 E 6
Rosenthal, Germany, '95, 1,077. 86 L 8
Rosenvold, Denmark . . . . 88 F 5
Rose Point, British Columbia . . 63 D 3
Rose River, Australia . . . . 115 F 2
Roseto, Italy, '81, 5,503 . . . . 94 S 12
Rosetta, Egypt, '82, 16,666 . . . . 110 O 3
Rosetta, Egypt (on local map) . . 110 R 3
Rosetta, Ontario . . . . 60 J 2
Rosetta Mouth, Egypt . . . . 110 R 3
Roseway, Nova Scotia . . . . 62 D 6
Roshage (cape), Denmark . . . . 88 D 2
Roshai, Turkey in Europe . . . . 98 C 6
Roshau (district), Afghanistan . . 103 O 2
Rosheim, Germany, '90, 3,264 . . 86 Q 6
Roshi de Vede, Rumania . . . . 98 H 4
Roshra, British India, '91, 10,887 . . . . 104 L 7
Rosia, Gibraltar . . . . 83 P 8
Rosia Bay, Gibraltar . . . . 83 P 8
Rosières (Meurthe-et-Moselle), France . . . . 82 N 3
Rosières (Somme), France . . . . 82 F 1
Rosignano, Italy, '81, 2,233 . . . . 93 H 8
Rosily Island, Australia . . . . 115 A 4
Rosinsko, Gross, Germany . . . . 87 E 35
Rositten, Germany . . . . 87 D 32
Roskhall, British India . . . . 104 M 4
Roskilde, Denmark, '90, 6,974 . . . . 88 L 5
Roskilde Fjord, Denmark . . . . 88 L 5
Rosko, Germany . . . . 87 G 23
Roslae, Russia, est.10,885 . . . . 97 J 5
Roslev, Denmark . . . . 88 E 3
Roslin (village), Scotland, '91, 730 . . . . 78 H 2
Rosmalen, Netherlands (commune), '94, 3,265 . . . . 84 F 5
Rosnovo, Rumania . . . . 98 J 2
Rosny, France . . . . 82 D 3
Rosny, Fort de, France . . . . 80 N 2
Rosny-sous Bois, France . . . . 80 N 2
Rosolini, Italy, '81, 7,082 . . . . 94 M 15
Rospordon, France . . . . 80 A 5
Ross, Sir James Clark (explorer), 1842, Antarctic Region . . 2 G 9
Ross, Sir John (explorer), 1818, Greenland . . . . 3 B 9
Ross, England, '91, 3,575 . . . . 75 G 10
Ross, Germany . . . . 87 M 30
Ross, New, Ireland, '91, 5,847 . . 79 H 7
Ross, Lake (Fermanagh), Ireland . . . . 79 F 3
Ross, Lake (Galway) Ireland . . . . 79 C 5
Ross, New Zealand, '91, 822 . . . . 117 C 7
Ross, New, Nova Scotia . . . . 62 E 5
Ross, Mount, Saint Helena . . . . 109 E 7
Ross, Scotland (see Ross and Burnmouth) . . . . 78 N 8
Ross (county), Scotland (see Ross and Cromarty) . . . . 78 F 4
Rossa, Switzerland . . . . 91 K 5
Ross and Burnmouth (village), Scotland, '91, 324 . . . . 78 N 8
Ross and Cromarty (county), Scotland, '91, 77,810 . . . . 78 F 4
Rossano, Italy, '81, town, 11,688; with suburbs, 16,221 . . . . 92 K 8
Rossan Point, Ireland . . . . 79 D 2
Rossbach, Austria . . . . 90 E 3
Rossbach, Germany . . . . 86 K 14
Ross Bay, Ireland . . . . 79 B 6
Rossberg (Mt.), Switzerland . . 91 H 3
Rossbrunn, Germany . . . . 86 N 10
Rosscarberry Bay, Ireland . . . . 79 C 8
Ross Carbery, Ireland, '91, 580. 79 C 8
Ross Creek, Australia . . . . 115 E 3
Rossdorf, Germany . . . . 86 L 11
Rosseau, Ontario . . . . 60 F 2
Rosseau, Lake, Ontario . . . . 60 F 2
Rössel, Germany, '95, 3,195 . . . . 87 D 33
Rosserne (Islands), Denmark . . 88 H 5
Rosses, Ireland . . . . 79 E 3
Rossi, Villa, Italy . . . . 92 C 11
Rossie Law (Mt.), Scotland . . . . 78 J 7
Rossleny, Russia, est.16,630 . . . . 97 D 4
Rosslynd, Lake, Nova Scotia . . 62 D 5
Ross Island, Burma . . . . 106 D 8
Ross Island, Canada . . . . 63 M 3
Ross Islands, Korea . . . . 108 B 6
Rossitten, Germany . . . . 87 B 32
Rossitz, Austria . . . . 90 N 5
Rossland, British Columbia, '97, a8,000 . . . . 63 G 4
Rosslare Point, Ireland . . . . 79 J 7
Rosslau, Germany, '90, 7,628 . . . . 85 J 15
Rosslea, Ireland . . . . 79 G 3
Ross of Mull (peninsula), Scotland . . . . 78 D 7
Rossön, Sweden . . . . 95 K 5
Rossport, Ontario . . . . 60 J 5
Ross-shire, Scotland (see Ross and Cromarty County) . . . . 78 F 4
Rosstrevor, Ireland, '91, 660 . . . 79 J 3
Rossway, Nova Scotia . . . . 62 C 5
Rosswein, Germany, '95, 8,062. 86 K 17
Röst (island), Norway . . . . 95 H 3
Rostak, Oman . . . . 102 P 5
Röstnesvaag Lighthouse, Norway . . . . 95 H 3
Rostock, Germany, '95, 49,899 . . 85 D 15
Rostock, Germany (on travel map) . . . . 74 L 1
Rostof (Yaroslaf), Russia, '94, est.17,446 . . . . 96 G 4
Rostof (Yekaterinoslaf), Russia, '97, 119,889 . . . . 96 H 6
Rostoff (-on-the-Don), Russia, (see Rostof) . . . . 96 H 6
Rostrenen, France . . . . 80 B 4
Rösvand (lake), Norway . . . . 95 J 4
Rosville, Canada . . . . 63 M 3
Rota, Spala, '87, 7,858 . . . . 83 F 8
Rota Island, Oceanica . . . . 114 F 3
Rotcher Island, Gilbert Islands (see Tamana) . . . . 117 N 7
Rotenburg (Hesse-Nassau, Prussia), Germany, '95, 3,007 . . . . 86 L 10
Rotenburg (Stade, Prussia), Germany, '95, 2,558 . . . . 85 F 10
Roten Turm Pass, Rumania . . . . 98 G 3
Roth (Bavaria), Germany . . . . 86 O 13
Roth (Württemberg), Germany . . 86 Q 10
Rötha, Germany, '95, 2,441 . . . . 86 K 15
Rothaargebirge (Mts.), Germany (see Rothaar Mts.) . . . . 86 K 7
Roth Ach (river), Austria-Hungary . . . . 91 M 2
Rothbury, England . . . . 76 H 2
Rothebude, Germany . . . . 87 D 35
Rothenmühle, Germany . . . . 86 L 6
Rothemühle, Germany (on travel map) . . . . 74 H 3
Rothenbach (Lower Franconia), Germany . . . . 86 N 9
Röthenbach (Middle Franconia), Germany . . . . 86 O 13
Röthenbach (Neuburg), Germany . . . . 86 R 11
Röthenbach (Upper Palatinate), Germany . . . . 86 N 15
Rothenburg (Liegnitz, Prussia), Germany, '95, 583 . . . . 87 H 21
Rothenburg (Silesia), Germany, '95, 1,185 . . . . 86 K 21
Rothenburg, Germany (on travel map) . . . . 74 M 3
Rothenburg, Switzerland, '88, 275 . . . . 91 G 3
Rothenburg-on-the-Tauber, Germany, '95, 7,193 . . . . 86 O 11
Rothenburgsort, Germany . . . . 87 M 33
Rothenkirchen, Germany . . . . 86 M 13
Rothenkrug, Germany . . . . 85 K 9
Rothenthurm, Switzerland, '88, 486 . . . . 91 J 3
Rotherbaum, Germany . . . . 87 L 31
Rotherfield, England . . . . 75 N 11
Rotherham, England, '91, 42,650 . . . . 76 K 6
Rotherhithe (part of London), England . . . . 75 O 14
Rothertburm Pass, Hungary . . . . 89 Q 6
Rothes (village), Scotland, '91, 1,548 . . . . 78 K 4
Rothesay, New Brunswick . . . . 62 D 4
Rothesay (town), Scotland, '91, 9,108 . . . . 78 F 8
Rothilless, Germany . . . . 87 E 33
Rothhaar Mountains, Germany . . 86 K 7
Rothière, La, France . . . . 82 K 4
Roth-Kosteletz, Austria . . . . 90 M 3
Rothkreuz, Switzerland, '88, 361 . . . . 91 H 3
Rothneusiedl, Austria . . . . 90 D 7
Rothrečitz, Austria . . . . 90 L 4
Rothsurhen, Germany . . . . 87 L 25
Rothwasser, Germany . . . . 87 K 21
Rothwell (Northampton), England . . . . 75 L 9
Rothwell (York), England, '91, 6,205 . . . . 76 K 5
Rothwell, Manitoba . . . . 63 M 4
Rotlagergebirge (Mts.), Germany (see Rothhaar Mts.) . . . . 86 K 7
Rotonda, Italy, '81, 2,620 . . . . 94 U 15
Rotondella, Italy, '81, 4,316 . . . . 94 U 14
Rotondo, Monte (Mt.), France . . 81 M 11
Rotorua, Lake, New Zealand . . 117 D 6
Rotorua, New Zealand . . . . 117 F 4
Rotorua, Lake, New Zealand . . 117 F 4
Rotse (tribe), Africa (see Barotse Makunda) . . . . 112 N 15
Rott, Germany . . . . 86 R 13
Rotte (river), Netherlands . . . . 84 E 4
Rotte Island, Oceanica (see Rotti Island) . . . . 114 D 6

Rottenbuch, Germany ..... 86 R 12
Rottenburg (Lower Bavaria), Germany ..... 86 P 14
Rottenburg (Württemberg), Germany, '90, 6,953..... 86 Q 8
Rottenmann, Austria ..... 90 J 8
Rottenmanner Tauern (mountain range), Austria ..... 90 J 9
Rotterdam, Nieuw, Dutch Guiana ..... 71 F 2
Rotterdam, Netherlands (commune), '86, 203,701; '95, est. 276,337 ..... 84 E 5
Rotterdam, Netherlands (on travel map) ..... 74 G 3
Rottershausen, Germany ..... 86 M 11
Rotthalmünster, Germany ..... 86 Q 17
Rotti Island, Oceanica ..... 114 D 6
Röttingen, Germany ..... 86 N 10
Rottleberode, Germany ..... 85 J 13
Rottnest Island, Australia ..... 115 B 6
Rottum (island), Netherlands... 84 H 1
Rottweil, Germany, '90, 5,594; with suburbs, 6,912 ..... 86 Q 8
Rotuma Island (British), Fiji, '91, 2,219 ..... 117 D 2
Rotuma Island (British), Oceanica ..... 114 J 6
Rotumah Island, Oceanica (see Rotuma) ..... 114 J 6
Rötz, Germany ..... 86 O 16
Rouba, Ghurd-er-, Algeria .... 111 H 3
Roubaix, France, '96, 124,661.. 80 J 2
Roucouyennes (Indian tribe), French Guiana ..... 71 G 3
Rouen, France, '96, 113,219..... 82 C 2
Rouen, France (on travel map). 74 E 4
Rouge Cove, Haiti ..... 68 B 6
Rougemont, France ..... 82 N 6
Rougemont, Quebec ..... 61 J 8
Rouge River, Quebec ..... 61 E 7
Rougham, England ..... 77 K 2
Rough Point, Ireland ..... 79 B 7
Roughty River, Ireland ..... 79 C 8
Rouillac, France ..... 81 E 7
Rouilly, France ..... 82 J 4
Roujan, France ..... 81 B 11
Rouleau, Canada ..... 63 K 4
Roulers, Belgium (see Rousselaere) ..... 84 B 7
Roumania, Europe (see Rumania) ..... 73 O 7
Round Harbor (place), Newfoundland ..... 62 J 5
Round Head, High, Australia.. 115 G 2
Round Head, New Guinea (British) ..... 116 H 3
Round Hill, Nova Scotia..... 62 D 5
Round Island, Mauritius ..... 109 M 7
Round Lake, Ontario ..... 60 H 2
Round Pond, Newfoundland ... 62 J 5
Roundstone, Ireland ..... 79 B 5
Round Town, Ireland ..... 79 G 9
Roundwood, Ireland ..... 79 J 5
Rouphia (river), Greece (see Ruphia) ..... 99 E 5
Roura, French Guiana..... 71 G 3
Rourouton (islands), Tubuai Islands (see Rurutu) ..... 117 N 10
Roussay (island), Scotland, '91, 774 ..... 78 K 1
Rousholm Bay, Scotland ..... 78 L 1
Rousselaere, Belgium, '90, 20,-339 ..... 84 A 7
Roussillon (old province) France ..... 80 B 3
Routot, France ..... 82 B 2
Rouville (county), Quebec, '91, 16,012 ..... 61 H 8
Rouvray, France ..... 82 J 6
Roux, Belgium '90, 8,430..... 84 D 8
Roux, Cape, France..... 81 J 11
Rouxville, Orange Free State, '90, 505 ..... 113 H 6
Rouxville (district), Orange Free State ..... 113 H 6
Rovac, Siam ..... 106 F 8
Rovalo, Pico (Mt.), Costa Rica. 66 N 11
Rovalo, Rio (river), Costa Rica. 66 N 10
Rovaniemi, Russia ..... 96 E 2
Rovato, Italy, '81, 4,201 ..... 93 H 3
Roveredo, Austria, '90, 9,030.... 90 C 12
Roveredo, Switzerland, '88, 473 91 K 6
Roveredo, Austria (see Roveredo) 90 C 12
Rovigno, Austria, '90, 9,662.... 89 E 6
Rovigno, Austria (on travel map) ..... 74 L 6
Rovigo, Italy, '81, town 7,272; commune, 11,460; '95, commune, est.11,800 ..... 93 L 4
Rovigo, Italy (on travel map). 74 K 6
Rovigo (province), Italy, '81, 217,700; '95, est.243,886..... 93 L 4
Roville, France ..... 82 N 4
Rovinari, Rumania ..... 98 F 4
Rovno, Russia, est.7,946..... 97 E 6
Rovnoi (Kherson), Russia ..... 97 H 7
Rovnoi (Samara), Russia ..... 96 J 5
Rovuma (river), Africa ..... 112 R 13
Row, Scotland, '91, 1,315. .. 78 G 7
Rowan, Port, Ontario ..... 60 E 5
Rowanburn (village), Scotland, '91, 412 ..... 78 K 9
Rowandiz, Turkey in Asia (see Roanduz) ..... 101 L 4
Rowantree, Scotland ..... 78 G 9
Rowardennan, Scotland ..... 78 G 7
Roway, Ras (cape), Egypt..... 110 Q 5
Rowbedge, England ..... 77 L 3
Rowington, England ..... 77 A 1
Rowley Regis, England, '91, 30,791 ..... 76 H 8
Rowsham, England ..... 77 D 3
Rowsley, England ..... 76 J 6
Rowton Heath (place), England 76 G 6
Roxburgh, New Zealand, '91, 410 ..... 117 C 9
Roxburgh, Scotland ..... 78 M 8
Roxburgh (county), Scotland, '91, 53,741 ..... 78 L 9
Roxen (lake), Sweden..... 95 J 7
Roxo, Cape, Africa..... 111 B 7
Roxton, England ..... 77 F 2
Roxton, South, Quebec..... 61 K 8
Roxton Falls, Quebec, '91, 908. 61 K 7
Roxton Pond, Quebec ..... 61 J 8
Roxwell, England ..... 77 J 3
Roy, River, Scotland ..... 78 G 6
Roy, Glen (valley), Scotland.. 78 G 6
Roya (river), France ..... 81 K 10
Royaboya, Peru ..... 70 C 5
Royal, Port, Jamaica ..... 68 J 7
Royal, Fort, West Indies (see Fort-de-France) ..... 67 P 7
Royal Bay, South America .... 69 N 14
Royal Canal, Ireland ..... 79 F 4
Royal Company Islands, Oceanica ..... 114 F 10
Royalist, Port, Philippine Is.... 116 E 3
Royalist Islands, Oceanica.... 114 G 4
Royal Leamington Spa, England (see Leamington) ..... 77 B 1
Royal Military Canal, England. 75 O 11
Royal Naval Yard, Hongkong.. 107 D 6
Royalty Junction, Prince Edward Island ..... 62 F 3
Royan, France, '91, 7,247..... 81 D 7
Royat, France ..... 81 J 7
Roy Bareilly, British India (see Rai Bareli) ..... 104 H 6
Roybon, France..... 81 L 7
Roydon, England..... 77 H 3
Roye, France ..... 82 F 1
Roye-sur-Matz, France ..... 82 F 1
Roykha, British India..... 104 O 3
Roymungul (river), British India ..... 104 M 9
Roys, Union de, Cuba, '87, 8,135 68 D 2
Royston (Cambridge), England. 77 H 2
Royston (York), England ..... 76 K 5
Royton, England, '91, 13,395... 76 H 5
Rozdalowitz, Austria ..... 90 L 3
Rozendaal, Netherlands, '89, 6,118 ..... 84 D 5
Rozières, France ..... 82 M 4
Rožmitál, Austria ..... 90 H 4
Roznów, Austria ..... 89 R 3
Rozoy-en-Brie, France..... 82 G 3
Rozoy-sur-Serre, France ..... 82 J 1
Rozwadów, Austria ..... 89 O 1
Rozwadów, Austria (on travel map) ..... 74 P 3
Rua, Africa ..... 112 Q 9
Rua, Kongo ..... 112 N 9
Rua (tribe), Kongo (see Urua).. 112 N 12
Ruabon (parish), Wales, '91, 17,258 ..... 76 G 7
Ruad, Jezireh (island), Turkey in Asia ..... 101 F 5
Ruadh, Rudha (point), Scotland ..... 78 F 3
Ruaha (river), Africa ..... 112 Q 12
Ruahine Range, New Zealand.. 117 F 4
Ruanda (tribe), Africa ..... 112 O 11
Ruapehu, Mount, New Zealand. 117 F 5
Ruapuke Island, New Zealand.. 117 B 10
Ruatán, Honduras ..... 66 J 3
Ruatán Island, Honduras ..... 66 J 3
Rubanovka, Russia ..... 97 K 8
Rubata, Africa ..... 112 O 11
Rubeki, Egypt ..... 110 T 5
Rubenow, Germany ..... 85 D 18
Rubia, Punta (point), Argentina 72 E 12
Rubia, Peña (Mt.), Spain ..... 83 F 1
Rubiera, Italy, '81, 1,097 ..... 93 J 5
Rubin, Nahr (river), Palestine.. 102 B 8
Rübinsk, Russia (see Rybinsk). 96 G 4
Rubio, El (Mt.), Santo Domingo 68 D 6
Rubio, Venezuela ..... 70 C 2
Rublevko, Russia ..... 97 K 7
Rubrum Mare (see Red Sea) ... 102 F 5
Ruby Mines, Burma ..... 106 C 3
Ruchi, Russia ..... 97 E 8
Rucillo, Mount, Santo Domingo 68 E 6
Ruclo, Honduras ..... 66 K 5
Rucken, Germany ..... 87 B 34
Rückers, Germany ..... 87 M 23
Ruephen, Netherlands (commune), '94, est.4,303.. ..... 84 E 5
Ruda (river), Germany ..... 87 N 27
Rudakota, British India ..... 105 J 10
Rudauli, British India, '91, 11,767 ..... 104 H 6
Rudbar, Afghanistan ..... 103 K 5
Rudbar or Bazuft, River, Persia 103 D 5
Rudczanny, Germany ..... 87 E 33
Rudczanny, Germany (on travel map) ..... 74 P 2
Ruddervoorde, Belgium '90, 5,042 ..... 84 B 6
Rudelsburg (castle), Germany.. 86 K 14
Ruden (island), Germany ... .. 85 D 18
Rüdersdorf, Germany ..... 85 H 18
Rüderswil, Switzerland ..... 91 F 4
Rüdesheim, Germany, '95, 4,626 86 N 7
Rudgwick, England ..... 77 F 6
Rudha an Ridire (point), Scotland ..... 78 E 7
Rudh a Bhaachaille (point), Scotland ..... 78 F 2
Rudha Chraiginis (point), Scotland ..... 78 B 6
Rudha Dubh (point), Scotland.. 78 C 6
Rudha Hunish (point), Scotland 78 D 4
Rudha na Faing (point), Scotland ..... 78 C 8
Rudha na Fearna (point), Scotland ..... 78 E 4
Rudha na h-Easgainne (point), Scotland ..... 78 D 5
Rudha na Lice Bhuidhe (point), Scotland ..... 78 D 7
Rudh na Dunani (point), Scotland ..... 78 D 5
Rudh' Ardalanish (point), Scotland ..... 78 D 7
Rudha Ruadh (point), Scotland 78 F 3
Rudh're (point), Scotland ..... 78 E 4
Rudid, Wady, Africa ..... 111 G 5
Rudki, Austria ..... 89 P 2
Rudkjöbing, Denmark, '90, 3,484 ..... 88 H 7
Rudnaia Gorka, Russia ..... 97 J 2
Rudnia (Mogilef), Russia ..... 97 H 4
Rudnia (Smolensk), Russia .... 97 J 5
Rudnia (Vitebsk), Russia ..... 97 H 4
Rudnik, Austria ..... 89 O 1
Rudnik (district), Servia ..... 98 C 4
Rudo, Bosnia ..... 89 L 8
Rudobánya, Hungary ..... 89 M 3
Rudok, Tibet ..... 107 C 4
Rudolf, Lake, Africa ..... 112 Q 10
Rudolf Land, Franz Josef Land 3 B 1
Rudolfswerth, Austria ..... 90 L 12
Rudolstadt, Germany, '95, 11,-907 ..... 86 L 13
Rudolstadt, Germany (on travel map) ..... 74 K 3
Rudovka, Russia ..... 97 H 6
Rudwangen, Germany ..... 87 E 33
Rudyan, Persia ..... 103 D 5
Rud Zerd, Persia ..... 103 C 5
Ruc Switzerland, '88, 183 ..... 91 C 5
Rueda, Spain ..... 83 H 3
Ruelkheh, Er (Mt.), Palestine.. 102 C 9
Ruermonde, Netherlands (see Roermond) ..... 84 G 6
Rufah, Africa ..... 110 P 7
Ruffec, France ..... 81 F 7
Ruffec, France (on travel map). 74 D 5
Ruffey, France ..... 82 L 6
Rufiji (river), Africa ..... 112 Q 13
Rufino, Argentina ..... 72 E 10
Rufisque, Africa, a8,000 ..... 111 B 7
Rufu (river), Africa ..... 112 Q 12
Rufus Stone, England ..... 75 J 12
Rugby, England, '91, 11,262 ... 75 K 9
Rugby, England (on travel map) 74 D 2
Rugby, Ontario ..... 60 F 3
Rugeley, England, '91, 4,181 ... 76 H 7
Rügen (island), Germany, '95, 46,732 ..... 85 D 17
Rügen (island), Germany (on travel map) ..... 74 L 1
Rugenbergen, Germany ..... 87 M 30
Rügensche Bodden (sound), Germany ..... 85 D 18
Rügenwalde, Germany, '95, 5,383 ..... 87 D 23
Rügenwalde, Germany (on travel map) ..... 74 N 1
Rüggisberg, Switzerland ..... 91 E 4
Rugguldevpur, British India ... 104 N 1
Rug Islands, Oceanica, a5,000. 114 G 4
Rugles, France ..... 82 B 3
Ruh, Meballet, Egypt ..... 110 S 4
Ru Hallagro (point), Scotland.. 78 B 5
Rahanga, Africa ..... 112 O 11
Rahla, Germany, '90, 5,077; in Weimar, 2,228; in Gotha, 2,849 ..... 86 L 11
Ruhland, Germany, '95, 2,088.. 86 K 18
Ruhmannsfelden, Germany .... 86 P 17
Ruhnow, Germany ..... 87 E 22
Ruhnow, Germany (on travel map) ..... 74 M 2
Ruhpolding, Germany ..... 86 R 15
Ruhr (river), Germany ..... 85 K 6
Ruhrort, Germany, '95, 11,712 . 85 K 4
Ruhuhu (river), Africa ..... 112 P 13
Ruhwald, Germany ..... 87 H 28
Ruk, Afghanistan ..... 103 M 3
Ruibinsk, Russia (see Rybinsk) 96 G 4
Ruines, France ..... 81 J 8
Ruins of Anni, Russia ..... 96 H 7
Ruins of Assur, Turkey in Asia 101 K 5
Ruins of Babyloa, Turkey in Asia ..... 101 L 6
Ruins of Carchemish, Turkey in Asia ..... 101 G 4
Ruins of Culdus, Turkey in Asia ..... 101 B 4
Ruins of Curium, Cyprus ..... 101 E 5
Ruins of Heliopolis, Egypt ... 110 S 5
Ruins of Laodicea, Turkey in Asia ..... 101 C 4
Ruins of Nineveh, Turkey in Asia ..... 101 K 4
Ruins of Old Merv, Turkestan. 103 J 2
Ruins of Palmyra, Turkey in Asia ..... 101 G 5
Ruins of Pelusium, Egypt .... 110 U 3
Ruins of Perga, Turkey in Asia 101 D 4
Ruins of Rhe, Persia ..... 113 D 3
Ruins of Salamis, Cyprus .. 101 F 5
Ruins of Sarai, Russia ..... 96 J 6
Ruins of Side, Turkey in Asia (see Eski Adalia) ..... 101 D 4
Ruins of Teos, Turkey in Asia 101 B 3
Ruins of Xanthus, Turkey in Asia ..... 101 C 4
Ruio (river), Africa ..... 112 P 15
Ruivaes, Portugal, '78, 1,364 .. 83 E 3
Ruivo, Pico (Mt.), Portugal .... 83 O 7
Ruiz Volcano, Colombia ..... 70 B 3
Rukanpur, British India ..... 104 C 5
Rukhan, Russia ..... 97 J 5
Rukkad, Nahr-er- (river), Turkey in Asia ..... 102 D 6
Ruknabad, Fort, Turkestan ... 103 J 2
Ruksha (division), British India ..... 104 G 3
Ruku, Africa ..... 111 H 8
Ruhleres, Cape, Australia ... 115 D 2
Rum, Sound of, Scotland ..... 78 D 6
Rum (island), Scotland, '91, 53. 78 D 5
Ruma, Hungary, '90, 9,582 .... 89 L 7
Rumaguard, British India .... 104 O 9
Rumahleh, Turkey in Asia ... 101 L 7
Rumania (kingdom), Europe, '93, est.5,800,000 ..... 73 O 7
Rumania (large scale map of) .. 98 H 4
Rumbek, Africa ..... 110 O 9
Rumbeke, Belgium, '90, 5,768.. 84 B 7
Rumburg, Austria, '90, 10,178.. 90 K 2
Rum Cay, Bahama Islands ... 67 H 3
Rumde, Africa ..... 110 K 9
Rumellat, Turkey in Asia..... 101 J 4
Rumelia, Eastern (principality), Europe, '93, est.992,386..... 73 P 7
Rumelia, Eastern (large scale map of) ..... 98 G 6
Rumelia, Fort, Greece ..... 99 E 4
Ruml, Algeria (see Taska) .. 111 G 1
Ruml, Baluchistan ..... 103 M 7
Ruml, Turkey in Asia..... 101 M 7
Ruml-changu, China..... 107 G 4
Rumigny, France ..... 82 J 1
Rumilly, France ..... 81 M 7
Rum Jungle, Australia..... 115 E 2
Rum Kaleh, Turkey in Asia, a2,000 ..... 101 G 1
Rum Lake, Canada ..... 59 H 3
Rümlang, Switzerland ..... 91 H 2
Rummah, Arabia (see Wady Ermek) ..... 102 K 3
Rummel (river) Algeria (see Wady el-Kebir) ..... 111 H 1
Rummelsburg (bei Berlin), Germany ..... 87 J 34
Rummelsburg (Pommern), Germany, '95, 5,221 ..... 87 E 25
Rummelsburger See (lake), Germany ..... 87 J 34
Rummy, Germany ..... 87 E 32
Rumpi Mountain, Africa ..... 112 J 9
Rumpia (river), Straits Settlements ..... 105 O 15
Rumsey, England, ... 77 M 3
Rumska, Servia ..... 98 B 4
Rumwell, England ..... 77 K 4
Runaway, Cape, New Zealand.. 117 G 3
Runcorn, England, '91, 20,050. 76 G 6
Rundane (Mts.), Norway ..... 95 G 6
Rundi (tribe), Kongo (see Urundi) ..... 112 O 11
Rondö Lighthouse, Norway.... 95 D 5
Ranga, Dar (region), Africa.... 110 M 8
Rungpoor, British India (see Rangpur) ..... 104 M 7
Rongwa, Africa ..... 112 O 12
Run Island, New Guinea (Dutch) ..... 116 H 5
Runnymede Island, England (see Magna Charta Island) ..... 77 E 5
Runö (Island), Russia ..... 97 D 3
Runo (Island), Russia (see Runö) 97 D 3
Rupaki Lake, New Zealand.... 117 F 8
Rupel (river), Belgium ..... 84 D 6
Rupert, Fort, British Columbia 63 D 2
Rupert Bay, Saint Helena .... 109 E 6
Rupert House, Canada ..... 59 P 6
Rupert Island, Dutch East India ..... 116 B 4
Rupert River, Canada ..... 59 P 6
Rupert's Hill, Saint Helena .... 109 F 7
Ruphia (river), Greece ..... 99 E 5
Rupnagarh, British India .... 104 E 6
Rupnarain (river), British India 104 L 4
Ruppersdorf, Austria ..... 90 L 2
Ruppertsnrod, Germany ..... 86 L 9
Ruppichteroth, Germany ..... 86 L 6
Ruppin, Alt, Germany '95, 1,849 85 G 16
Ruppin, Neu, Germany, '95, 15,521 ..... 85 G 16
Ruppiner Canal, Germany .... 85 G 17
Rupununi, River, British Guiana 70 F 3
Rupurucurus (Indian tribe), Brazil ..... 70 D 5
Ruremonde (Fr.), Netherlands (see Roermond) ..... 84 G 6
Rurick (Island), Low Archipelago (see Arutua) ..... 117 L 7
Rurki (and cantonment), British India, '91, 17,367 .... 104 F 5
Rurumoppe, Japan ..... 108 K 2
Rurutu (Island), Tubuai Islands 117 N 10
Rus, Hungary ..... 89 P 6
Rusa (river), Russia ..... 97 K 4
Rusambo's, Africa ..... 112 P 15
Ruschegg, Switzerland, '88, 50. 91 D 4
Ruschendorf, Germany ..... 87 F 23
Ruschlikon, Switzerland, '88, 811 ..... 91 H 3
Ruscuk, Bulgaria (see Rustchuk) ..... 98 J 5
Rusesuk, Bulgaria (see Rustchuk) ..... 98 J 5
Rush, Ireland, '91, 1,130 ..... 79 J 4
Rushbrooke, England ..... 77 K 2

Rushden (Hertford), England.. 77 G 3
Rushden (Northampton), England ... 77 E 1
Rushlen (river), Bulgaria.... 98 H 5
Rush Lake, Canada ... 63 K 4
Rusia, Point, Santo Domingo.. 68 D 5
Rusina, Russia ... 97 H 2
Ruskberg, Hungary ... 89 O 6
Ruskodlinskoi, Russia ... 97 K 1
Rustino, Russia ... 97 J 2
Rusper, England ... 77 F 6
Rusqunje, British India ... 104 M 3
Russ, Germany ... 87 E 33
Russel, Cape, Arctic Region.. 3 E 7
Russel, Cape, Canada ... 59 G 1
Russelkonda, British India.... 105 K 10
Russell, Mount, Australia.... 115 C 5
Russell, Mount, Australia.... 115 D 4
Russell, Manitoba ... 63 L 4
Russell, New Zealand, '91, 2,000 117 E 2
Russell (county), Ontario, '91, 31,643 ... 60 K 2
Russell (Prescott), Ontario.... 60 L 2
Russell (Renfrew), Ontario.... 60 J 2
Russell Island, Arctic Region.. 3 F 8
Russell Islands, Solomon Islands 117 K 5
Russell Range, Australia.... 115 C 6
Russemark, Norway ... 95 O 1
Russia, Empire (large scale map of) ... 96-97
Russia, Little (division), Russia, '97, 14,222,614 ... 97 J 7
Russia, Great (division), Russia, '97 34,798,513.... 96 J 3
Russia (empire), Asia and Europe, '97, 129,239,000.... 73 S 4
Russia in Asia, '97, 23,045,560 100
Russia in Europe, '97, 106,194,340 ... 73 S 4
Russian Cape, Arctic Region.. 3 M 1
Russian Cape, Russia ... 96 K 2
Russian Empire, Europe (on travel map) ... 74 P 3
Russian Naval Station, Persia (see Ashurada) ... 103 E 2
Russian Range, Tibet ... 107 C 3
Russikon, Switzerland ... 91 J 2
Russisch-Moldavien, Austria ... 89 R 4
Rustam Khan, Baluchistan .... 103 L 6
Rustchuk, Bulgaria, '87, est.27,198 ... 98 J 5
Rustenburg, South African Republic, '90, 508.... 113 H 3
Rustenburg (district), South African Republic ... 113 H 3
Rustico, Prince Edward Island, 62 F 3
Rustico, North, Prince Edward Island ... 62 F 3
Ruswarp, England ... 76 L 4
Ruswil, Switzerland, '88, 266.. 91 G 3
Ruszpolyána, Hungary ... 89 Q 4
Rute, Spain, '87, 10,553.... 83 H 7
Rüthen, Germany, '95, 2,018 .. 85 K 7
Rutherford Station, Australia.. 115 H 5
Rutherglen, Ontario ... 60 F 1
Rutherglen (town), Scotland, '91, 13,083 ... 78 H 8
Rutherglen (town), Scotland (on local map) ... 78 C 2
Ruthin, Wales, '91, 2,760.... 76 F 6
Ruthven, Ontario ... 60 C 6
Ruthven (Aberdeen), Scotland . 78 L 4
Ruthven (Forfar), Scotland .... 78 K 6
Ruthven Loch (lake), Scotland. 78 H 5
Ruthwell, Scotland ... 78 K 10
Rütl (Glarus), Switzerland .... 91 K 4
Rütli (Saint Gall), Switzerland. 91 L 3
Rütl (Zürich), Switzerland.... 91 J 3
Rutino, Italy ... 94 S 14
Rutlam, British India, '91, 29,822 ... 104 E 8
Rutland (county), England, '91, 20,659 ... 76 L 7
Rutland Island, British India.. 106 A 9
Rutnagherry, British India (see Ratnagiri) ... 105 D 11
Rutsker, Denmark ... 88 Q 6
Ruttek, Hungary ... 89 L 2
Ruttek, Hungary (on travel map) 74 O 4
Rutzau, Russia ... 97 C 3
Ruurlo, Netherlands (commune), '94, est.2,812 ... 84 J 4
Ruvo di Puglia, Italy, '81, commune, 17,956; town, 17,728 .. 94 P 12
Ruvu, Africa ... 112 Q 13
Ruwala Anase (tribe), Arabia.. 102 H 3
Ruwenzori, Mount, Kongo..... 112 O 10
Ruwer, Germany ... 86 N 4
Ruysbroeck, Belgium, '90, 3,115 84 A 4
Ruysselede, Belgium, '90, 6,744 84 B 6
Ruza, Russia, est.6,028 ... 97 L 4
Ruzhany, Russia ... 97 E 5
Ruzhnoe, Russia ... 97 K 5
Ry, Denmark ... 88 F 4
Ry (river), Denmark ... 88 F 2
Ryan, Loch (inlet), Scotland... 78 F 10
Ryans Lake, Canada ... 63 M 3
Ryazan, Russia, '94, est.30,319. 96 H 5
Ryazan (government), Russia, '97, 1,827,537 ... 96 G 5
Rybinsk, Russia, '90, est.32,111 96 G 4
Rybnyk, Germany, '95, 5,965... 87 M 27
Ryburgh, England ... 76 P 7
Ryck (river), Germany ... 85 D 17
Rycote, England ... 77 C 4
Rydal, England ... 76 G 4
Ryde, England, '91, 10,952..... 75 K 12
Ryde, England (on travel map) ... 74 D 3
Rye, Australia ... 115 B 3
Rye, England, '91, 3,871 ..... 75 O 12
Rye, River, England ... 76 K 4
Rye River, Ireland ... 79 H 5
Ryerse, Port, Ontario ... 60 E 5
Ryes, France ... 80 E 3
Ryfylke (district), Switzerland (see Lavaux) ... 91 C 5
Ryfylke (district), Norway .... 95 D 7
Rygge, Norway ... 95 D 3
Ryhope, England ... 76 K 3
Ryk Ys Isles, Spitzbergen..... 3 P 10
Rylsk, Russia, est.14,713 ..... 97 K 6
Ryn Desert, Russia ... 96 J 6
Ryp and Heemskerck (explorers), June, 1596, Spitzbergen . 3 N 9
Rypin, Russia ... 97 B 5
Ryssel (Flemish), France (see Lille) ... 80 J 2
Ryvingen Lighthouse, Norway.. 95 E 8
Rzeszów, Austria, '90, 11,953.. 89 O 1
Rzeszów, Austria (on travel map) ... 74 P 3
Rzhanitcha, Russia ... 97 K 5

S

Sa (tribe), Liberia ... 111 D 9
Sa, Wady, Morocco ... 111 F 2
Saabor, Germany ... 87 J 22
Saaby, Denmark ... 88 K 5
Saada, Bu, Algeria, '91, 5,448.. 111 G 2
Saadabad, Persia ... 103 F 7
Saadani, Africa, a4,000 ... 112 Q 12
Saadieh, Turkey in Asia ... 102 G 6
Saal (Lower Bavaria), Germany 86 P 14
Saal (Lower Franconia), Germany ... 86 M 11
Saal (Stralsund), Germany .... 85 D 16
Saalbach, Austria ... 90 F 9
Saalburg, Germany ... 86 M 14
Saale (river), Germany ... 86 K 14
Saaler Bodden (sound), Germany 85 D 15
Saales, Germany ... 86 Q 5
Saales, France (on travel map) 74 H 4
Saalfeld (East Prussia), Germany, '95, 2,066 ... 87 E 30
Saalfeld (Saxe-Meiningen), Germany, '90, 9,801 ... 86 L 13
Saalfeld, Germany (on travel map) ... 74 K 3
Saalfelden, Austria ... 90 F 9
Saan, Turkey in Asia ... 101 G 5
Saane (river), Switzerland .... 91 D 4
Saanen, Switzerland, '88, 578.. 91 D 5
Saar, Austria ... 90 M 4
Saar (river), Germany ... 86 O 4
Saaralben, Germany ... 86 O 5
Saarbrück, Germany (see Saarbrücken) ... 86 O 5
Saarbrücken, Germany, '95, 17,081 ... 86 O 5
Saarbrücken, Germany (on travel map) ... 74 H 4
Saarburg (Lorraine), Germany, '90, 5,408 ... 86 P 4
Saarburg (Rhine), Germany, '95, 2,066 ... 86 N 4
Saar Canal, Germany ... 86 P 4
Saardam, Netherlands (see Zaandam) ... 84 E 4
Saargemünd, Germany, '90, 12,102 ... 86 O 4
Saargemünd, Germany (on travel map) ... 74 H 4
Saarlouis, Germany, '95, 7,375. 86 O 4
Saar-Union, Germany ... 86 P 5
Saas, Switzerland ... 91 F 6
Saas Thal (valley), Switzerland 91 F 6
Saatel, Germany ... 85 D 16
Saavedra, Juan de (explorer's route), South America ..... 69 F 10
Saaz, Austria, '90, 13,234..... 90 H 3
Saba, Arabia (see March)..... 102 K 8
Saba (island, Dutch), West Indies, '90, 1,883 ... 67 O 6
Sabac, Servia (on travel map). 74 O 6
Sabadell, Spain, '87, 19,645.... 83 O 3
Sabah, East India Islands (see British North Borneo)..... 116 E 3
Sabah, Straits Settlements .... 105 N 15
Sabal, Haglal, Greece ... 99 O 1
Sabakha Lake, Turkey in Asia. 101 G 5
Sabakl, Africa ... 112 Q 11
Sabakl (river), Africa ... 112 Q 11
Sabana, La, Argentina..... 72 F 9
Sabana, Cuba ... 68 L 4
Sabana, Mount, Haiti..... 68 C 7
Sabana (Cortez Yoro), Honduras 66 H 5
Sabana (District of Mosquitia), Honduras ... 66 L 4
Sabana de la Mar, Santo Domingo ... 68 F 6
Sabana del Palmar, Porto Rico, '87, 6,623 ... 68 J 1
Sabana Grande, Cuba ... 68 E 2
Sabana Grande, Honduras .... 66 J 6
Sabana Grande, Porto Rico, '87, 9,580 ... 68 H 2
Sabanalarga, Colombia, est. 7,025 ... 70 C 1
Sabana Puerto, Santo Domingo. 68 E 6
Sabaneta, Point, Santo Domingo 68 F 5
Sabaneta, Santo Domingo .... 68 D 5
Sabang, Dutch East India..... 116 C 5
Sabanilla, Colombia ... 70 B 1
Sabanilla (Matanzas), Cuba, '87, 8,817 ... 68 D 2
Sabanilla, Punta de (point), Cuba ... 68 D 1
Sabanilla (Santa Clara), Cuba.. 68 F 2
Sabará, Brazil, a8,000..... 71 J 7
Sabaramamuwa Province, Ceylon, '91, 258,605 ... 105 H 16
Sabaya, Cerro Tata (Mt.), Bolivia ... 70 D 7
Sabbi, Africa ... 110 O 9
Sabellijay Lake, Canada ..... 63 M 2
Saberlier, Turkey in Asia..... 101 D 4
Saberma (district), Africa .... 111 G 7
Sabi (river), Africa ... 112 P 16
Sabiet, Africa ... 111 H 7
Sabina, La (district), Italy.... 94 N 10
Sabinal, El, Cuba ... 68 H 3
Sabinal, Cayo (island), Cuba... 68 H 3
Sabinas, Mexico ... 64 J 4
Sabinas Hidalgo, Mexico, '94, 6,352 ... 64 J 4
Sabine, Africa ... 112 N 16
Sabine, Cape, Arctic Region... 3 A 9
Sabine, Mount, Australia ..... 115 F 6
Sabine, Germany ... 87 L 26
Sabine Island, Greenland ..... 3 L 7
Sabine Mountains, Italy ..... 94 O 11
Sabloncello (island), Austria... 89 J 9
Sabioneta, Italy, '81, town, 842; commune, 6,736 ... 93 J 4
Sabi River, Africa (see Save River) ... 113 M 1
Sable, Isle de, Africa. ..... 109 L 6
Sablé, France, '91, 6,047..... 80 E 5
Sablé, France (on travel map).. 74 D 5
Sable, River au, Quebec ..... 61 E 3
Sable Island, North America... 4 T 8
Sable River (place), Nova Scotia ... 62 E 6
Sables, Lake des, Quebec..... 61 K 5
Sables-d'Olonne, Les, France, '91, 11,557 ... 80 C 6
Sablia Mountain, Russia ..... 96 L 3
Saboe Pay, Santa Cruz Islands. 117 J 7
Saboeiros, Brazil ... 71 J 5
Sabogy, Rio (river), Brazil.... 71 K 5
Sabola, Portugal ... 83 D 7
Sabor (river), Portugal ..... 83 F 3
Sabow, Gross, Germany ..... 85 E 21
Saboynea (island), Sokotra..... 102 N 9
Sabrei (river), Russia ..... 96 M 2
Sabres, France ... 81 E 8
Sabrevois, Quebec ... 61 H 8
Sabrina Land, Antarctic Region 2 H 9
Sabruma, Africa ... 112 P 13
Sabua, Egypt ... 110 P 5
Sabusire, Africa ... 111 D 7
Sacaba, Bolivia ... 70 D 7
Sacallos, Rio (river), Nicaragua 66 E 10
Sacapa, Guatemala (see Zacapa) 66 F 4
Sacapulas, Guatemala, '92, est. 5,589 ... 66 D 4
Sacate, Honduras ... 66 H 4
Sacatepéquez (department), Guatemala, '93, 42,713 ... 66 E 5
Saccacomi, Lake, Quebec ..... 61 H 6
Sacca Pellazza (inlet), Italy .. 93 M 5
Sacca Sesola, Italy ... 92 K 3
Sacchoma, Siam ... 106 G 7
Sacco (river), Italy ... 94 O 11
Sacedon, Spain ... 83 K 4
Sacernela, Spain ... 83 H 6
Sachenhausen, Germany, '95, 988 86 K 9
Sachigo Lake, Canada ..... 63 N 3
Sachigo River, Canada ..... 63 N 3
Sachor, British India ..... 104 C 7
Sachsa, Germany, '95, 1,788 ... 85 J 11
Sachseln, Switzerland, '88, 571.. 91 G 4
Sachsen (kingdom), Germany (see Saxony) ... 86 K 17
Sachsen (province), Germany (see Saxony) ... 85 H 14
Sachsen-Altenberg (duchy), Germany (see Saxe Altenburg).. 86 L 14
Sachsenberg, Germany, '95, 791. 86 K 8
Sachsenburg, Austria ..... 90 G 10
Sachsen-Coburg-Gotha (duchy), Germany (see Saxe-Coburg-Gotha) ... 86 L 12
Sachsenhausen, Germany, '95, 988 ... 86 M 8
Sachsenland (district), Hungary (see Saxonland) ... 89 Q 6
Sachsen-Meiningen (duchy), Germany (see Saxe-Meiningen).. 86 M 12
Sachsen-Weimar-Eisenach (grand duchy), Germany (see Saxe-Weimar-Eisenach) ... 86 K 13
Sacile, Italy, '81, town, 2,025; commune, 5,326 ... 93 M 3
Sackafoo, Africa (see Sokoto).. 111 H 7
Säckingen, Germany ... 86 R 6
Sack of Venezuela, Venezuela (see Lake Maracaibo)..... 70 C 2
Sackville, New Brunswick, est. 1,875 ... 62 E 4
Saco de Venezuela, Venezuela (see Lake Maracaibo)..... 70 C 2
Sacomb, England ... 77 G 3
Sacquoy Head, Scotland ..... 78 K 1
Sacramento, Brazil ... 71 H 7
Sacramento (Chihuahua), Mexico ... 64 F 3
Sacramento (Coahuila), Mexico. 64 H 4
Sacré Cœur de Marie, Quebec, est.850 ... 61 M 6
Sacred Mountain, Italy (see Monte Sacro) ... 92 E 10
Sacrificios (island, Oaxaca), Mexico ... 65 K 8
Sacrificios (island, Veracruz), Mexico ... 65 K 1
Sacripante, Mount, Philippine Islands ... 116 G 2
Sacro, Monte (Mt.), Italy ..... 92 E 10
Sad, Montenegro ... 98 A 6
Sada, Turkey in Asia ... 102 J 8
Sadad, Turkey in Asia ... 101 G 5
Sadagh, Turkey in Asia ... 101 H 2
Sadagöra, Austria, '90, 4,816.. 89 S 3
Sadang River, Celebes ..... 116 E 5
Sadat, Kila, Afghanistan ..... 103 L 4
Sadau, Africa ... 110 L 8
Saddeck, Germany ... 87 F 32
Saddell, Scotland ... 78 E 8
Saddleback (Mt.), England..... 76 G 3
Saddle Crater, Ascension Islands 109 G 7
Saddle Group, China ..... 107 L 4
Saddle Island, New Hebrides Islands ... 117 J 7
Saddle Lake (place), Canada... 63 J 3
Sadek, French Indo-China ..... 106 G 9
Sadhaura, British India, '91, 10,445 ... 104 F 4
Sadik, Arabia, a10,000..... 102 K 4
Sadiya, British India ... 106 B 1
Sadjwa, Turkey in Asia ..... 102 G 4
Sado (river), Portugal ..... 83 D 6
Sado Island, Japan..... 108 J 4
Sadowa, Austria ... 90 M 3
Sadowa-Wisznia, Austria..... 89 P 2
Sadska, Austria ... 90 K 3
Sadnan, Turkey in Asia ..... 102 J 7
Sady (Hjörring), Denmark, '90, 1,804 ... 88 H 2
Sady (Holbæk), Denmark..... 88 J 5
Sady (Viborg), Denmark..... 88 D 3
Sadder, Denmark ... 88 L 6
Sa-el-Hagar, Egypt ..... 110 R 3
Saem, Norway ... 95 C 3
Sæter, Sweden, '96, 667 ..... 95 J 6
Sæter Kapel, Norway ..... 95 D 2
Sætersdal (valley), Norway ... 95 E 7
Safakaneh, Persia ... 103 B 2
Safed, Palestine, a25,000..... 102 C 6
Safed, Jebel (Mt.), Turkey in Asia ... 102 C 6
Safed Kob Range, British India 104 C 2
Safe Harbor, Spitzbergen..... 3 N 10
Safenwil, Switzerland, '88, 370.. 91 G 3
Safer, Es, Africa ... 110 O 7
Saffelaere, Belgium, '90, 3,423. 84 C 6
Safi, Morocco (see Safi)..... 111 D 2
Saffron Walden, England, '91, 6,104 ... 77 J 2
Safi, Bar-es-, Arabia ..... 102 K 8
Safi, Ain, Egypt ... 110 N 3
Safi, Morocco, a9,000 ..... 111 D 2
Safid (river), Persia (see Sefid). 103 C 2
Safied, Kuh (Mt.), Persia ..... 103 G 3
Safieh, Es, Africa..... 110 O 7
Safieh, Turkey in Asia ..... 101 F 7
Safila (river), Africa ..... 110 N 8
Safita, Turkey in Asia ..... 101 G 5
Safneren, Switzerland, '88, 478. 91 D 3
Safra, Morocco (see Sfru) ..... 111 E 2
Safrani (islands), Turkey in Asia (see Adelphi) ... 99 O 8
Safsaf, Algeria ... 111 H 3
Säfsjö, Sweden ... 95 J 8
Säfsjöström, Sweden ..... 95 J 8
Safune, Samoa ... 117 A 1
Safura, Africa ... 111 G 8
Säfvar, Sweden ... 95 M 5
Ság, Hungary ... 89 N 6
Saga (division), Japan '96, est. 602,000 ... 108 G 1
Saga (Hizen), Japan, '87, est. 25,481 ... 108 E 7
Saga (Tsu Shima), Japan ..... 108 D 6
Sagaing, Burma, a9,000 ..... 106 B 4
Sagaing (division), Burma..... 106 B 4
Sagallo, Africa ... 110 R 8
Sagami (old province), Japan... 108 H 8
Sagami Kal (sound), Japan.... 108 J 6
Sagan, Germany, '95, 13,183.... 87 J 21
Sagan, Germany (on travel map) 74 M 3
Saganly Dagh (Mt.), Russia.... 101 K 2
Sagar, British India ..... 105 E 12
Sagar (and cantonment), British India, '91, 44,674..... 104 G 8
Sagar (island), British India (see Saugor) ... 104 L 9
Sagara, Japan ... 108 J 6
Sagasiki, Africa ... 112 L 9
Sagastyr Island, Arctic Region 3 F 1
Sagata, Africa ... 111 C 7
Sagawi, Bir-el-Malha, Africa (see Zaghawa) ... 110 N 6
Sagfjord (bay), Norway..... 95 J 3
Sagha (tribe), Africa (see Soghawa) ... 110 M 7
Saghalien (island), Siberia (see Sakhalin) ... 100 R 3
Saghalin (island), Siberia (see Sakhalin) ... 100 R 3
Saghru, Jebel (Mt.), Morocco. 111 E 3
Sagho, Africa ... 111 F 6
Sagia, Africa ... 111 D 4
Sagirlu Mountains, Persia .... 103 G 1
Saglek Bay, Labrador ..... 59 S 5
Sagne, La, Switzerland, '88, 875 ... 91 C 3
Sagoda, Africa ... 110 Q 7
Sagone, Golfe de (gulf), France 81 L 11

Sagone Bay
Sagone Bay, France ..... 81 L 11
Sagor, Austria ..... 90 K 11
Sagori (district), Turkey in Europe ..... 98 C 9
Sagory, Russia ..... 97 D 3
Sagova, Turkey in Europe ..... 98 E 7
Sagres, Portugal ..... 83 D 8
Sagua, Rio (river, Santa Clara), Cuba ..... 68 E 2
Sagua, Rio (river, Santiago de Cuba), Cuba ..... 68 K 4
Sagua de Tanamo, Cuba, '87, 5,476 ..... 68 K 4
Sagua la Grande, Cuba, '87, 18,830 ..... 68 E 2
Saguenay (county), Quebec, '91, 9,555 ..... 61 P 1
Saguenay River, Quebec ..... 61 O 2
Saguk, Africa ..... 110 R 9
Saguntum, Spain (see Murviedro) ..... 83 M 5
Sagyz (river), Central Asia ... 96 K 6
Sagziabad, Persia ..... 103 C 3
Sahagun, Spain ..... 83 G 2
Sahaka, Madagascar ..... 112 T 14
Sahalu, Mount, Africa ..... 110 Q 9
Sahara (desert), Africa ..... 111 F 5
Saharanpur, British India, '91, 63,194 ..... 104 F 5
Sahatwar, British India, '91, 11,519 ..... 104 J 7
Sahebganj, British India, '91, 11,297 ..... 104 L 7
Saheli, Es, Morocco ..... 111 F 2
Sahend (Mt.), Persia ..... 103 B 2
Sahibzadah, Afghanistan ..... 103 L 6
Sahrat, Africa ..... 110 O 7
Sahsawan, British India, '91, 15,601 ..... 104 G 5
Sahuaripa, Mexico ..... 64 E 3
Sahuaya, Mexico, '94, 10,576... 65 D 3
Sahwa, Arabia ..... 102 L 8
Sahy, Brazil ..... 72 H 9
Sai, British India ..... 105 P 13
Sai, Mong, French Indo-China. 106 F 4
Saia, Africa ..... 110 N 7
Saiadlunt, Afghanistan ..... 103 L 6
Saibah, Arabia ..... 102 J 3
Saibai Island, New Guinea (British) ..... 116 G 3
Saican, Brazil ..... 72 G 10
Saida, Algeria, '91, 3,532 ..... 111 G 2
Saida, Turkey in Asia (see Sidon) ..... 102 C 5
Saida, Abu, Africa ..... 110 L 3
Saida, Ain, Turkey in Asia..... 101 L 7
Saidabad, Afghanistan ..... 103 N 4
Saidabad, Persia, a8,000..... 103 F 6
Saidan, Afghanistan ..... 103 M 5
Saideh, Abu, Turkey in Asia... 101 H 5
Saideh, Seil es (stream), Turkey in Asia ..... 102 D 9
Saidi, Persia ..... 103 H 3
Said, Port, Egypt, '97, 35,000.. 110 P 3
Said, Wady Abu, Turkey in Asia ..... 102 C 7
Said Point, Africa ..... 112 Q 12
Saif, Deh-i-, Persia ..... 103 G 5
Saifnitz, Austria ..... 90 G 10
Saifu, Afghanistan ..... 103 M 5
Saighan, Afghanistan ..... 103 M 3
Saignelégier, Switzerland, '88, 901 ..... 91 D 3
Saignes, France ..... 81 H 7
Saigo, Japan ..... 108 F 5
Saigon (with suburbs), French Indo-China, '91, a80,000..... 106 H 9
Saihieh, Es, Egypt ..... 110 T 4
Saija, Africa ..... 110 Q 9
Saikio, Japan (see Kioto)..... 108 G 6
Sai-ki-wan, Hongkong ..... 107 D 6
Sai Ku, Siam ..... 106 E 6
Sailann, British India ..... 104 E 8
Saillans, France ..... 81 L 8
Sailors Bay, Australia ..... 115 J 1
Sail Rock, Oceanica (see Eubrosyne) ..... 114 F 2
Saima, Lake, Russia ..... 97 G 1
Saimalto, Mexico ..... 64 G 6
Saincaize, France (on travel map) ..... 74 F 5
Sainlambu, Africa ..... 112 M 12
Sain Kaleh (district), Persia... 103 B 2
Sains (Aisne), France ..... 82 H 1
Sains (Somme), France ..... 82 E 1
Saint.—For names beginning with this prefix, and not found below, see: For German names, Sankt; for Spanish and Italian, San, Sant; Santa and Santo; for Portuguese, São; for Dutch, Sant; for Hungarian, Szent; and for Greek, Hagios.
Saint Abbs Head, Scotland.... 78 M 8
Saint Adolphe de Howard, Quebec ..... 61 F 7
Saint Adrien, Quebec ..... 61 L 7
Saint-Affrique, France,'91, 7,223 81 H 9
Saint Agapit de Beaurivage, Quebec, est.862 ..... 61 M 5
Saint Agathe, Manitoba ..... 63 M 4
Saint-Agnan, France ..... 82 A 4
Saint-Agnant, France ..... 81 E 7
Saint Agnes, England ..... 75 B 13
Saint Agnes (Island), England. 75 B 15
Saint Agnes Head, England.... 75 B 13
Saint-Agrève, France ..... 81 K 7
Saint-Aignan (Loiret), France.. 82 E 5
Saint-Aignan (Loir-et-Cher), France, '91, 3,301..... 82 C 6
Saint Aimé, Quebec ..... 61 J 7
Saint Alban, Quebec ..... 61 K 5
Saint Albans, England, '91, 12,895 ..... 77 F 4
Saint Albans, England (on travel map) ..... 74 D 3
Saint Albans Head, England... 75 H 12
Saint Albert, Canada, est.1,500 63 H 3
Saint Albert, Quebec, est.550... 61 K 6
Saint Aldhelms Head, England (see Saint Albans Head)..... 75 H 12
Saint Alessandro (Island), Japan ..... 108 P 8
Saint Alexander (parish), Quebec, '91, 2,101 ..... 61 H 8
Saint Alexandre, Quebec ..... 61 P 3
Saint Alexis des Monts, Quebec. 61 H 5
Saint Alphonse, Quebec ..... 61 E 3
Saint Alphonse de Rodrigues, Quebec, est.900 ..... 61 G 6
Saint-Amand, Mont, Belgium, '90, 10,836 ..... 84 C 6
Saint-Amand (Loir-et-Cher), France ..... 82 C 5
Saint-Amand, France (see Saint Amand-Montrond) ..... 80 H 6
Saint-Amand-en-Puisaye, France ..... 82 G 5
Saint-Amand-les-Eaux, France, town, '91, 8,703; commune, 12,043 ..... 80 J 2
Saint-Amand-Montrond, France, '91, 8,673 ..... 80 H 6
Saint-Amand-Montrond, France (on travel map) ..... 74 E 5
Saint-Amans (Aveyron), France 81 H 8
Saint-Amans (Lozere), France.. 81 J 8
Saint-Amans-Soult, France .... 81 H 9
Saint-Amant-de-Boixe, France.. 81 F 7
Saint-Ambroix, France ..... 81 K 8
Saint Amédée, Quebec ..... 61 E 7
Saint-Amour, France ..... 80 L 6
Saint Anaclet, Quebec ..... 61 S 2
Saint-Andéol, France ..... 81 K 8
Saint-Andiol, France ..... 81 E 11
Saint-André, France ..... 82 C 3
Saint André, Cape, Madagascar (see Cape Saint Andrew)..... 112 S 14
Saint André, Quebec ..... 61 P 3
Saint André, Réunion Island .. 109 L 7
Saint Andrea (island), Austria. 89 G 8
Saint Andrea, Cape, Cyprus.... 101 F 5
Saint André Avelin, Quebec.... 61 E 7
Saint-André-de-Cubzac, France. 81 E 8
Saint - André - de - Valborgne, France ..... 81 J 8
Saint André Station, Quebec... 61 P 3
Saint Andrew, Cape, Madagascar ..... 112 S 14
Saint Andrew, New Zealand... 117 D 8
Saint Andrew, West Indies ... 67 P 8
Saint Andrew Island, Arctic Region ..... 3 G 1
Saint Andrews, New Brunswick, '91, 1,778 ..... 62 B 4
Saint Andrews, Prince Edward Island ..... 62 G 3
Saint Andrews (town), Scotland,'91, 6,853 ..... 78 L 7
Saint Andrews Bay, Scotland.. 78 L 7
Saint Andrews East, Quebec... 61 F 7
Saint Andrews Island, Colombia 66 O 7
Saint Andrews Islands, East India Islands (see Sonsorol).... 116 H 3
Saint Anicet, Quebec ..... 61 F 8
Saint Ann, Canada ..... 63 H 3
Saint Anne, Channel Islands... 75 H 14
Saint Anne de la Pocatière, Quebec ..... 61 P 4
Sainte Anne des Monts, Quebec 61 G 3
Saint Anne's Church, Jerusalem, Palestine ..... 102 B 2
Saint Ann's, Ireland ..... 79 J 8
Saint Anns, Nova Scotia ..... 62 J 3
Saint Ann's Bay, Jamaica, '91, 1,615 ..... 68 H 6
Saint Anns Bay, Nova Scotia... 62 J 3
Saint Anns Head, Wales..... 75 B 10
Saint Anselme, Quebec ..... 61 N 5
Saint-Antoine, France ..... 82 B 6
Saint Antoine, Quebec,'91, 1,670 61 H 7
Saint Antoine de Tilly, Quebec, est.1,500 ..... 61 M 5
Saint-Antonin, France ..... 81 G 8
Saint Antonin, Quebec ..... 61 Q 3
Saint Antonio (island), Cape Verde Islands, est.21,650 .... 109 B 1
Saint Antonio River, Africa.... 112 R 14
Saint Apollinaire, Quebec .... 61 L 5
Saint Armand Station, Quebec. 61 J 8
Saint-Arnoult (Loir-et-Cher), France ..... 82 B 5
Saint-Arnoult (Seine-et-Oise), France ..... 82 D 3
Saint Arsène, Quebec ..... 61 Q 3
Saint Asaph, Wales ..... 76 E 6
Saint-Astier, France ..... 81 F 7
Saint-Auban, France ..... 81 M 9
Saint Aubert, Quebec ..... 61 O 4
Saint Aubin, Channel Islands.. 75 H 15
Saint-Aubin (Indre-et-Loire), France ..... 82 A 5
Saint-Aubin (Meuse), France... 82 L 3
Saint-Aubin (Seine-Inferieure), France ..... 82 C 1
Saint-Aubin, Switzerland, '88, 611 ..... 91 C 4
Saint-Auldu-du-Cormier, France 80 D 4
Saint Augustin (Portneuf), Quebec ... . 61 M 5
Saint Augustin (Two Mountains), Quebec ..... 61 G 7
Saint Augustin Bay, Madagascar ..... 112 R 15
Saint Augustine, Cape, Philippine Islands ..... 116 G 3
Saint Augustine Island, Ellice Islands (see Nanomea) ..... 117 O 3
Saint Augustino (island), Japan 108 P 8
Saint Augustino (island), Oceanica ..... 114 F 2
Saint-Aulaye, France ..... 81 F 7
Saint-Aunes, France ..... 81 D 11
Saint Austell, England, '91, town, 3,477; parish, 11,377... 75 C 13
Saint-Ay, France ..... 82 D 5
Saint Barbe Islands, Newfoundland ..... 62 J 5
Saint Barnabé (Hyacinthe), Quebec ..... 61 H 7
Saint Barnabé (Saint Maurice), Quebec ..... 61 J 6
Saint Barthélemi, Quebec ..... 61 H 6
Saint-Barthélemy, France .... 81 F 12
Saint - Barthélemy (island), West Indies (see Saint Bartholomew) ..... 67 O 6
Saint Bartholomew (river), Africa ..... 111 H 10
Saint Bartholomew (island, Fr.), West Indies ..... 67 O 6
Saint Basil, New Brunswick.. 62 A 2
Saint Basile, Quebec ..... 61 L 5
Saint Bathans, Scotland ..... 78 M 8
Saint-Béat, France ..... 81 F 10
Saint Bees, England ..... 76 E 4
Saint Bees Head, England..... 76 E 3
Saint Benoit, Quebec ..... 61 F 7
Saint Benoit, Réunion Island.. 109 L 7
Saint-Benoit-du-Sault, France.. 80 G 6
Saint-Benoit-sur-Loire, France. 82 E 5
Saint-Bernard, Great (pass), Switzerland ..... 91 D 7
Saint-Bernard, Little (pass), France ..... 81 N 7
Saint Bernard de Dorchester, Quebec, a600 ..... 61 M 5
Saint-Bertrand - de - Cominges, France ..... 81 F 10
Saint-Blaise, Switzerland, '88, 1,354 ..... 91 D 3
Saint Blaize, Cape, Cape Colony 113 F 8
Saint Blazey, England ..... 75 C 13
Saint Blendine, Quebec ..... 61 S 2
Saint-Blin, France ..... 82 L 4
Saint-Bonnet, France ..... 80 E 4
Saint Bonaventure, Quebec .... 61 J 7
Saint Boniface, Manitoba, '91, 1,553 ..... 63 M 4
Saint-Bonnet, France ..... 81 M 8
Saint-Bonnet-de-Joux, France.. 80 K 6
Saint - Bonnet - le - Château, France ..... 81 J 7
Saint Boswells (village), Scotland, '91, 564 ..... 78 L 8
Saint Brandon Islands, Africa.. 109 M 6
Saint-Bres, France ..... 81 D 11
Saint Breward, England..... 75 C 12
Saint Briavels, England..... 75 G 10
Saint Brides Bay, Wales..... 75 B 10
Saint-Brieuc, France, '91, 19,948 ..... 80 C 4
Saint-Brieuc, France (on travel map) ..... 74 C 4
Saint-Brieuc, Baie de (bay), France ..... 80 C 4
Saint-Bris, France ..... 82 H 5
Saint Bruno, Quebec ..... 61 H 7
Saint-Calais, France, '91, 3,613 82 B 5
Saint Camille, Quebec, '91 939 61 L 7
Saint Canat, France ..... 81 F 11
Saint Canute, Quebec ..... 61 G 7
Saint Cassien des Caps, Quebec 61 N 4
Saint Catherines, Ontario, '91, 9,170 ..... 60 F 4
Saint Catherines, Quebec ..... 61 L 5
Saint Catherine's Island, Brazil (see Santa Catharina) ..... 72 H 9
Saint Catherines Point, England 75 K 12
Saint Celestin, Quebec, a600... 61 K 6
Saint-Céré, France ..... 81 H 8
Saint-Cergue, Switzerland, '88, 248 ..... 91 A 5
Saint-Cernin, France ..... 81 H 7
Saint Césaire, Quebec, '91, 1,021 61 H 8
Saint-Cézaire, France ..... 81 D 11
Saint-Chamas, France '91, 2,319 ..... 81 F 11
Saint-Chamond, France, '91, 14,963 ..... 81 K 7
Saint-Chaptes, France ..... 81 E 10
Saint Charles, Quebec ..... 61 N 5
Saint Charles River, Quebec... 61 P 6
Saint-Chély-d'Apcher, France.. 81 J 8
Saint-Cheron, France ..... 82 E 3
Saint-Chinian, France, '91, 3,424 81 B 12
Saint-Christophe, France ..... 82 D 6
Saint Christopher (Island, British), West Indies, '91, 30,876 67 O 6
Saint Chrysostôme, Quebec, a530 ..... 61 G 8
Saint-Clers-la-Lande, France... 81 E 7
Saint Claire (Island), New Hebrides Islands ..... 117 J 8
Saint-Clar, France ..... 81 F 9
Saint-Claud, France ..... 81 F 7
Saint - Claude, France, '91, 9,782 ..... 80 L 6
Saint-Claude, France (on travel map) ..... 74 G 5
Saint Clears, Wales ..... 75 D 10
Saint Clément, Quebec ..... 61 Q 3
Saint-Cloud, France, '91, 5,660 80 K 2
Saint-Colombe, France ..... 81 K 7
Saint Columb, England ..... 75 C 13
Saint Columbin, Quebec ..... 61 F 6
Saint Columb Minor, England.. 75 B 13
Saint Combs, Scotland, '91, 565 78 N 4
Saint Côme, Quebec ..... 61 G 6
Saint Constant, Quebec ..... 61 G 8
Saint Croix, New Brunswick... 62 E 4
Saint Croix Island, Cape Colony 113 H 7
Saint Croix Island, Danish West Indies, '90, 19,783 ..... 68 L 2
Saint Croix River, New Brunswick ..... 62 B 4
Saint Cuthbert, Quebec, a525.. 61 H 6
Saint Cyprian Bay, Africa .... 111 B 5
Saint-Cyr (Seine-et-Marne), France ..... 82 G 3
Saint-Cyr (Var), France .....81 G 12
Saint-Cyr-en-Val, France ..... 82 D 5
Saint Cyriac, Quebec ..... 61 M 2
Saint Cyrille de L'Islet, Quebec 61 O 4
Saint Cyrille de Wendover, Quebec ..... 61 K 7
Saint Cyrus, Scotland ..... 78 M 6
Saint Damase, Quebec ..... 61 J 7
Saint Damase des Aulnaies, Quebec ..... 61 O 4
Saint Damien, Quebec ..... 61 H 6
Saint David, Fort, British India 105 G 14
Saint David Head, Bermudas.. 67 P 3
Saint David Island, Bermudas. 67 P 3
Saint David Islands, Dutch East India Islands ..... 116 H 4
Saint Davids, Wales ..... 75 B 10
Saint Davids Head, Wales.... 75 B 10
Saint David's Head, Wales (on travel map) ..... 74 B 3
Saint Davis de Lévis, Quebec.. 61 R 6
Saint-de-Bellegrade, France.... 81 E 11
Saint-Denis, Algeria, '91, 7,139 111 F 2
Saint - Denis (Charente - Inférieure), France ..... 80 D 6
Saint-Denis (Orne), France .... 82 A 4
Saint-Denis (Seine), France '96, 54,432 ..... 82 E 3
Saint-Denis, France (on travel map) ..... 74 F 4
Saint-Denis, France (on local map) ..... 80 M 1
Saint Denis, Quebec ..... 61 H 7
Saint-Denis (capital), Réunion Island, '91, 33,233 ..... 109 L 7
Saint-Denis, Châtel, Switzerland, '88, 885 ..... 91 C 5
Saint Denis de la Bouteillerie, Quebec ..... 61 P 3
Saint-Denis-d'Orques, France.. 80 E 4
Saint Didace, Quebec ..... 61 H 6
Saint-Dié, France, '91, 18,136.. 80 M 4
Saint - Dié, France (on travel map) ..... 74 H 4
Saint-Dier, France ..... 81 J 7
Saint-Dizier, France, '91, 13,372 82 K 3
Saint Dominique, Quebec .... 61 F 8
Saint Dominique de Bagot, Quebec ..... 62 J 7
Saint Donnat de Montcalm, Quebec ..... 61 F 6
Saint Dunguba, Africa ..... 112 K 14
Sainte Agathe, Quebec ..... 61 M 6
Sainte Agnes, Quebec, '91, 1,790 ..... 61 O 3
Sainte Angèle de Laval, Quebec ..... 61 K 6
Sainte Anne, Canada ..... 63 G 1
Sainte Anne, River, Quebec.... 61 L 4
Sainte Anne de Beaupré, Quebec ..... 61 M 4
Sainte Anne de la Pérade, Quebec ..... 61 K 5
Sainte Anne de Sorel, Quebec.. 61 H 6
Sainte Barbe (island), Dutch East India ..... 116 C 4
Sainte - Barbe, Germany (see Noisseville) ..... 86 O 3
Sainte Baume, Montagne de la (Mts.), France ..... 81 G 12
Sainte Béatrix, Quebec, a890.. 61 G 6
Sainte Brigide, Quebec, est.1,050 61 H 8
Sainte Catherine, Cape, Africa. 112 J 11
Sainte Cecile de Levrard, Quebec, a500 ..... 61 K 6
Sainte-Christie, France ..... 81 F 9
Sainte Claire, Quebec ..... 61 N 5
Sainte Clothilde, Quebec ..... 61 K 7
Sainte-Colombe, France ..... 82 K 5
Sainte Croix, Lake, Canada..... 63 G 1
Sainte-Croix, France ..... 81 G 9
Sainte Croix, Quebec ..... 61 L 5
Sainte-Croix, Switzerland, '88, 2,909 ..... 91 B 4
Sainte Croix, West Indies (see Saint Croix) ..... 68 L 2
Sainte Cunégonde, Quebec, '91, 9,203 ..... 61 P 8
Saint Edouard, Quebec ..... 61 H 8
Saint Edouard de Frampton, Quebec ..... 61 N 6
Saint Edwidge, Quebec ..... 61 L 8
Sainte Elizabeth, Quebec ..... 61 G 6
Sainte Famille d'Orléans, Quebec ..... 61 M 4
Sainte Flore, Quebec ..... 61 J 5
Sainte-Foy-la-Grande, France.. 81 F 8
Sainte Françoise, Quebec ..... 61 Q 2
Sainte-Gauburge, France ..... 82 A 3
Sainte-Geneviève, France ..... 81 H 8

Sainte Geneviève, Quebec 61 G 7
Sainte Gertrude, Quebec 61 K 6
Sainte-Hélène, France 81 E 8
Sainte Hélène, Quebec 61 P 3
Sainte Hénédine, Quebec 61 N 5
Sainte Julie de Somerset, Quebec 61 L 6
Sainte Justine de Newton, Quebec, '91, 1,035 61 N 6
Saint Eleuthère, Quebec 61 Q 3
Saint Elias Mountain, Greece 99 G 2
Saint Elmo, Fort, Italy 94 S 9
Saint Elmo, Castle of, Italy (see Fort Saint Elmo) 94 S 9
Saint-Eloi, France (on travel map) 74 F 5
Saint Eloi, Quebec 61 Q 2
Sainte Luce, Quebec 61 S 1
Sainte Luce Station, Quebec 61 R 1
Saint Elzéar, Quebec 61 M 6
Sainte Madeleine, Quebec 61 H 7
Sainte-Magnance, France 82 H 6
Sainte Marguerite, Ile (Island), France 81 K 11
Sainte Marguerite, Quebec 61 N 5
Sainte Marguerite River, Quebec 61 F 2
Sainte-Marie, France 81 E 9
Sainte-Marie, Port, France 81 F 8
Sainte Marie, Cape, Madagascar 112 R 16
Sainte Marie, Island, Madagascar, '83, 7,496 112 T 14
Sainte-Marie, Réunion Island, a5,400 109 L 7
Sainte Marthe, Quebec 61 F 8
Sainte-Maure, France 82 B 6
Sainte-Maxence, Pont-, France 82 F 2
Sainte-Maxime, France 81 H 12
Sainte-Menehould, France, '91, commune, 5,298; town, 3,585 82 K 2
Sainte-Mère-Eglise, France 80 D 3
Sainte-Mesme, France 82 D 3
Saint Emile de Suffolk, Quebec 61 E 7
Saint-Emilion, France 81 F 8
Sainte Monique, Quebec 61 K 6
Saint Epain, France 82 B 6
Saint Ephrem de Tring, Quebec 61 N 6
Sainte-Erme, France 82 H 1
Sainte Rose, Quebec, '91, 1,057 61 G 7
Sainte-Rose, Réunion Island 109 L 7
Saintes, France, '91 18,461 81 E 7
Saintes, France (on travel map) 74 D 6
Sainte Scholastique (parish), Quebec, est.1,770 61 F 7
Saintes-Maries, Les, France 81 D 12
Sainte Sophie de Levrard, Quebec 61 K 6
Sainte-Suzanne, Réunion Island 109 L 7
Saint-Esprit, France 81 D 9
Saint-Esprit, Pont-, France 81 K 8
Saint Esprit, Nova Scotia 62 J 4
Saint Esprit Group, Dutch East India 116 C 4
Sainte Thècle, Quebec 61 J 5
Sainte Thérèse, Lake, Canada 59 F 4
Sainte Thérèsa de Blainville, Quebec 61 G 7
Saint-Etienne (Aube), France 82 J 4
Saint-Etienne (-de-Tinée), France 81 M 8
Saint-Etienne (Loire), France, '96, 136,030 81 K 7
Saint-Etienne, France (on travel map) 74 F 6
Saint-Etienne, Switzerland (see Saint Stephan) 91 D 5
Saint - Etienne - de - Baigorry, France 81 D 9
Saint Etienne des Grès, Quebec, a500 61 J 6
Saint Etienne du Saguenay, Quebec 61 P 2
Saint - Etienne - les - Orgues, France 81 L 8
Saint Eugène, Ontario 60 L 2
Saint Eugène de Grantham, Quebec, a750 61 J 7
Sainte Ursule, Quebec, '91, 12,430 61 H 6
Saint Eusèle de Cabano, Quebec 61 Q 3
Saint Eustache, Quebec, '91, 960 61 F 7
Saint Eustache (Island), West Indies (see Saint Eustatius). 67 O 6
Saint Eustatius (Island, Dutch), West Indies, '86, 2,312 67 O 6
Saint Evariste de Forsyth, Quebec 61 M 7
Sainte-Victorie, Mont (Mt.), France 81 G 11
Saint Fabien, Quebec 61 R 2
Saint-Fargeau, France 82 F 5
Saint Faustin, Quebec, a600 61 F 6
Saint-Félicien, France 81 K 7
Saint Félicien, Quebec, '91, 988 61 D 3
Saint Félix (Island), South America 69 D 9
Saint Félix de Valois, Quebec, a750 61 G 6
Saint Férréol, Quebec 61 N 4
Saint Fergus, Scotland 78 N 1
Saint Fernando Point, Philippine Islands 116 E 1
Saint Fidèle, Quebec 61 O 3
Saintfield, Ireland, '91, 657 79 K 3
Saint Fillans, Scotland 78 H 7
Saint Finans Bay, Ireland 79 A 8
Saint-Florain, France 82 F 2
Saint-Florain-sur-Ladre, France 82 F 5
Saint Flavien, Quebec 61 L 5
Saint-Flavy, France 82 H 4
Saint-Florent, France 81 M 11
Saint-Florent, Golfe de (gulf), France 81 M 10
Saint-Florentin, France 82 H 4
Saint-Flour, France, '91, 5,308 82 J 7
Saint-Flour, France (on travel map) 74 F 6
Saint Fortunat, Quebec, est.850 61 L 7
Saint Foy, Quebec, est.1,625 61 P 6
Saint Francis (island), Africa 109 L 5
Saint Francis, Cape, Cape Colony 113 G 8
Saint Francis, Cape, Newfoundland 62 K 6
Saint Francis, Lake, Ontario 60 L 2
Saint Francis Lake (Beauce), Quebec 61 M 7
Saint Francis Lake (Huntingdon), Quebec 61 F 8
Saint Francis River (Drummond), Quebec 61 J 7
Saint Francis River (Wolfe), Quebec 61 M 7
Saint François, Quebec 61 N 5
Saint François de la Beauce, Quebec 61 E 4
Saint François d'Orleans, Quebec 61 N 4
Saint François du Lac (parish), Quebec, '91, 2,255 61 J 6
Saint François Xavier de Brompton, Quebec 61 L 7
Saint François Xavier de Viger, Quebec 61 Q 3
Saint Frédéric Station, Quebec 61 M 6
Saint Gabriel (Hochelaga), Quebec 61 Q 8
Saint Gabriel (Portneuf), Quebec 61 L 5
Saint Gabriel de Brandon, Quebec, a820 61 G 6
Saint Gall, Switzerland, '88, 27,390 91 K 2
Saint Gall (canton), Switzerland, '88, 228,174; '94, est. 241,055 91 K 3
Saint Galmier, France, '91, 3,257 81 K 7
Saint-Gaudens, France, '91, 7,007 81 F 9
Saint-Gaultier, France 80 G 6
Saint Gédéon, Quebec 61 L 2
Saint-Gengoux, France 80 K 6
Saint-Geniès (-de-Comolas), France 81 E 10
Saint-Geniès (-de-Malgoirès), France 81 D 11
Saint-Geniez, France, '91, 3,325 81 H 8
Saint-Genix, France 81 L 7
Saint-Genix, France (on travel map) 74 G 6
Saint Gennis, England 75 C 12
Saint George, Gulf of, Argentina 72 D 13
Saint George, Australia, '91, 900 115 H 5
Saint George, Cape, Australia 115 J 7
Saint George, Bermudas, a2,000 67 P 2
Saint George, Cape, Bismarck Archipelago 116 J 2
Saint George (Island), Bismarck Archipelago 116 H 1
Saint George, Fort, British India 105 G 13
Saint-George, France 81 B 10
Saint George, Fort, Greece 99 C 3
Saint George, New Brunswick, a1,200 62 C 4
Saint George, Cape, Newfoundland 62 H 5
Saint George, River, Newfoundland 62 H 5
Saint George, Cape, Nova Scotia 62 G 4
Saint George, Cape (place), Nova Scotia (see Cape George) 62 H 4
Saint George, Ontario 60 E 4
Saint George (island), Portugal (see São Jorge) 83 O 8
Saint George, West Indies, a5,000 67 O 8
Saint George Bay, Newfoundland 62 H 5
Saint George Bay, Nova Scotia (see Saint Georges Bay) 62 H 4
Saint George Bradfield, England 77 L 2
Saint George Channel, Bermudas 67 P 2
Saint George Channel, Bismarck Archipelago 116 J 2
Saint George de la Beauce, Quebec 61 N 6
Saint George de Windsor, Quebec 61 L 7
Saint George East, Quebec 61 N 6
Saint George Fjord, Greenland 3 B 6
Saint George Island, Bermudas 67 P 2
Saint George Range, Australia 115 D 3
Saint Georges, Belgium, '90, 5,915 84 F 7
Saint-Georges, French Guiana 71 G 3
Saint Georges, Rumania 98 M 4
Saint Georges Bay, Nova Scotia 62 H 4
Saint Georges Channel, British India 106 A 11
Saint George's Channel, Great Britain 75 D 9
Saint-Georges-d'Aurac (on travel map), France 74 F 6
Saint-Georges-du-Vièvre, France 82 B 2
Saint Georges Island, Russia 97 G 9
Saint Georges Island, Solomon Islands 117 K 5
Saint Georges Mouth, Russia 97 G 9
Saint Georges Pond, Newfoundland 62 H 5
Saint-Georges-sur-Eure, France, 248 91 A 5
Saint-Germain, France 82 M 3
Saint - Germain (-en-Laye), France, '91, 14,262 82 D 3
Saint-Germain, France (on travel map) 74 G 6
Saint Germain, Quebec 61 P 3
Saint Germain de Grantham, Quebec 61 J 7
Saint - Germain - de - la - Coudre, France 82 A 4
Saint - Germain - des - Fosses, France (on travel map) 74 F 5
Saint-Germain-des-Prés, France 82 F 5
Saint-Germain-du-Plain, France 80 L 6
Saint - Germain - les - Belles - Filles, France 81 G 7
Saint Germans, England 75 D 13
Saint-Germer, France 82 D 2
Saint-Gervais (Haute-Savoie), France 81 M 7
Saint-Gervais (Herault), France 81 B 11
Saint-Gervais (Puy-de-Dome) France 81 H 7
Saint-Gervais (Sarthe), France 82 A 5
Saint Gervais, Quebec 61 N 5
Saint-Géry, France 81 G 8
Saint Gilles, Quebec 61 M 6
Saint - Gilles, Belgium, '90, 40,289 84 B 4
Saint-Gilles, France, '91, 5,947 81 E 11
Saint-Gilles, Réunion Island 109 K 7
Saint-Gilles-sur-Vie, France 80 D 6
Saint-Gilles-sur-Vie, France (on travel map) 74 C 5
Saint Gilles Waes, Belgium, '90, 4,924 84 D 6
Saint-Gingolph, Switzerland, '88, 390 91 C 5
Saint-Girons, France, '91, commune, 5,448; town, 4,222 81 G 10
Saint-Girons, France (on travel map) 74 E 7
Saint-Gobain, France 82 G 1
Saint-Gobert, France 82 H 1
Saint Gotthard, Hungary (see Sankt Gotthard) 90 N 10
Saint Gotthard Alps, Switzerland 91 H 5
Saint Gotthard Tunnel, Switzerland 91 H 5
Saint Gotthard Tunnel, Switzerland (on travel map) 74 J 5
Saint Gowans Head, Wales 75 C 10
Saint Grégoire, Quebec, a1,000 61 K 6
Saint Guillaume d' Upton, Quebec 61 J 7
Saint-Haon-le-Châtel, France 81 J 7
Saint Harmon, Wales 75 F 9
Saint Helena (island), Africa, '91, 4,116 109 E 6
Saint Helena (island), Atlantic Ocean 2 H 5
Saint Helena Bay, Cape Colony 113 C 7
Saint Helena Island (local map of) 109 E 6
Saint Helens, England, '91, 71,288 76 G 6
Saint Helens Island, Quebec 61 Q 7
Saint-Hélier, Channel Islands, '91, 29,100 75 H 15
Saint-Hélier, Channel Islands (on travel map) 74 C 4
Saint-Helier's, Channel Islands (see Saint-Hélier) 75 H 15
Saint Henri, Quebec, '91, 13,413 61 P 8
Saint Henri de Lévis, Quebec 61 N 5
Saint Henri Station, Quebec 61 M 5
Saint Hermas, Quebec 61 F 7
Saint-Hilaire (Aude), France 81 H 9
Saint-Hilaire (Gard), France 81 D 10
Saint-Hilaire (Marne), France 82 J 2
Saint Hilaire, New Brunswick 62 A 2
Saint Hilaire, Quebec 61 L 2
Saint - Hilaire - du - Harcouet, France 80 E 4
Saint-Hilaire-le-Petit, France 82 J 2
Saint Hilaire Station, Quebec 61 H 7
Saint-Hippolyte, France 80 M 5
Saint Hippolyte de Kilkenny, Quebec 61 G 7
Saint-Hippolyte-du-Fort, France 81 C 10
Saint Honoré, Quebec 61 N 7
Saint Hubert, Belgium, '90, 2,712 84 F 8
Saint Hubert, Quebec 61 R 7
Saint Hugues, Quebec, '91, 2,093 61 J 7
Saint Hyacinthe, Quebec, '91, 7,016 61 H 7
Saint Hyacinthe (county), Quebec, '91, 21,433 61 H 7
Saint Ildefonso, Cape, Philippine Islands 116 F 1
Saint-Imier, Switzerland, '88, 6,948 91 C 3
Saint-Imier, Switzerland (on travel map) 74 H 5
Saint-Imier, Valley, Switzerland 91 C 3
Saint Irénée, Quebec, '91, 1,152 61 O 3
Saint Isidore, New Brunswick 62 E 2
Saint Isidore (Dorchester), Quebec 61 M 5
Saint Isidore Junction, La Prairie, Quebec 61 G 8
Saint Ives (Cornwall), England, '91, 6,094 75 A 13
Saint Ives (Cornwall), England (on travel map) 74 B 3
Saint Ives (Huntingdon), England, '91, 3,005 77 G 1
Saint Ives, Portugal (see Setubal) 83 D 6
Saint Ives Bay, England 75 A 13
Saint Jacobs, Ontario 60 E 4
Saint Jacques, Newfoundland 62 J 6
Saint Jacques de l'Achigan, Quebec 61 G 7
Saint James, Cape, British Columbia 63 D 4
Saint James, Fort, British Columbia 63 F 3
Saint James, France 80 D 4
Saint James Park, London, England 75 N 14
Saint James Station, Cape Colony 113 B 7
Saint Janvier Terrebonne, Quebec 61 G 7
Saint Jean (cape), Africa 112 J 10
Saint-Jean (Aveyron), France 81 B 11
Saint-Jean (Seine-et-Marne), France 82 G 3
Saint-Jean, French Guiana 71 G 2
Saint Jean, Rivière, Quebec 61 G 2
Saint Jean Baptiste, Quebec 61 P 7
Saint Jean Chrysostôme, Quebec 61 M 5
Saint Jean d'Acre, Turkey in Asia (see Acre) 102 B 6
Saint-Jean-d'Angély, France, '91, 7,297 81 E 7
Saint-Jean-de-Bruel, France 81 C 10
Saint Jean de Dieu, Quebec 61 Q 2
Saint-Jean-de-Luz, France, '91, 3,856 81 D 9
Saint Jean de Matha, Quebec 61 G 6
Saint - Jean - de - Maurienne, France 81 M 7
Saint Jean des Chaillons, Quebec 61 K 5
Saint Jean de Terre, River, Quebec 61 B 5
Saint Jean d'Orleans, Quebec 61 N 5
Saint-Jean-du-Gard, France 81 D 10
Saint-Jean-de-Losne, France 82 L 6
Saint-Jean-Pied-de-Port, France 81 D 9
Saint-Jean-Pied-de-Port, France (on travel map) 74 D 7
Saint Jean Port Joli, Quebec, '91, 2,171 61 O 4
Saint-Jeoire, France 81 L 7
Saint Jérôme, Quebec, '91, 2,868 61 G 7
Saint Joachim, Quebec 61 N 4
Saint John, Fort, British Columbia 63 F 2
Saint John, Cape Colony, '91, 196 113 J 6
Saint John (island), Danish West Indies, '90, 984 68 L 1
Saint John, Ireland 79 G 9
Saint John, New Brunswick, '91, 39,179 62 D 4
Saint John (county), New Brunswick, '91, 25,390 62 D 4
Saint John, Bay of, Newfoundland 62 J 5
Saint John, Lake, Quebec 61 K 1
Saint John (county), Quebec, '91, 12,282 61 H 8
Saint John, West Indies, est. 9,738 67 P 6
Saint John Bay, Africa 111 B 6
Saint John Island, China 107 J 6
Saint John River, Cape Colony (see Umzimvubu River) 113 J 6
Saint John River, New Brunswick 62 B 3
Saint John River, Quebec (see Richelieu) 61 H 7
Saint Johns, Isle of Man 76 C 4
Saint John's (capital), Newfoundland, '92, est.31,142 62 K 6
Saint Johns, Quebec, '91, 4,722 61 H 8
Saint Johns, West Indies (see Saint John) 67 P 6
Saint Johns Church, Channel Islands 75 H 15
Saint Johns Point (Donegal), Ireland 79 E 2
Saint Johns Point (Down), Ireland 79 K 3
Saint John's River, Liberia 111 D 9
Saint Johnstown, Ireland 79 G 2
Saint Jona (island), Siberia 100 R 3
Saint Joseph, Kongo 112 M 12
Saint Joseph, New Brunswick 62 E 3
Saint Joseph, Lake, Ontario 60 H 5
Saint Josepb, Réunion Island 109 L 8
Saint Joseph d'Alma, Quebec 61 L 1
Saint Joseph de Beauce, Quebec 61 E 8
Saint Joseph de Lévis, Quebec 61 R 6
Saint Joseph Island, Africa 109 L 5
Saint Joseph Island, Ontario 60 P 1
Saint Jose-ten-Noode, Belgium, '90, 29,709 84 B 4
Saint Jovite, Quebec, '91, 1,144 61 E 6
Saint Jude, Quebec 61 J 7
Saint-Julien (Côte d'Or), France 82 L 6
Saint-Julien (Haute-Savoie), France 80 M 6
Saint-Julien, Switzerland 91 A 6
Saint-Julien-du-Sault, France 82 G 4
Saint-Julien-et-de-Lit, Etang de (pond), France 81 D 8
Saint-Jullen-Lars, France 80 F 6

Saint-Julien-le-Faucon, France. 82 A 2
Saint Julienne (parish), Quebec, est.1,150 ..... 61 G 7
Saint-Junien, France, '91, 9,376 81 F 7
Saint Just, England ..... 75 A 13
Saint-Just, France ..... 82 E 1
Saint-Just-en-Chevniet, France. 81 J 7
Saint Justin, Quebec ..... 61 H 6
Saint Kilda, Australia ..... 115 B 2
Saint Kilda (island), Scotland, '91, 71 ..... 78 B 8
Saint Kitts (Island, Br.), West Indies (see Saint Christopher) 67 O 6
Saint Lambert, Belgium ..... 84 C 4
Saint Lambert, Quebec ..... 61 H 8
Saint-Laurent (Corsica), France 81 M 11
Saint-Laurent (Jura), France .. 80 L 6
Saint-Laurent, French Guiana. 71 G 2
Saint Laurent, Manitoba ..... 63 M 4
Saint Laurent, Quebec ..... 61 O 7
Saint - Laurent - d'Aigouze, France ..... 81 D 11
Saint - Laurent - de - Médoc, France ..... 81 E 7
Saint Laurent d'Orleans, Quebec ..... 61 N 5
Saint-Laurent-en-Caux, France. 82 B 1
Saint Lawrence, Gulf of, Canada ..... 62 G 2
Saint Lawrence (Essex), England ..... 77 L 4
Saint Lawrence (Kent), England ..... 77 N 5
Saint Lawrence, Cape, Nova Scotia ..... 62 J 2
Saint Lawrence Bay, Arctic Region ..... 3 B 4
Saint Lawrence River, Quebec.. 61 Q 2
Saint Lazare, Quebec ..... 61 N 5
Saint Lazare de Vaudreuil, Quebec, a1,800 ..... 61 F 8
Saint Léger, Belgium, '90, 1,961 84 G 9
Saint-Léger (Eure), France .... 82 B 2
Saint-Léger (Oise), France .... 82 E 2
Saint-Léger-sur-Dheune, France 80 K 6
Saint - Leodegar, Switzerland (see Saignelégier) ..... 91 D 3
Saint Léon, Quebec ..... 61 H 6
Saint-Leonard, France, '91, commune, 5,981; town, 3,246. 81 G 7
Saint Leonard, Quebec ..... 61 K 6
Saint Leonards, Australia .... 115 B 2
Saint Leonards, Australia .... 115 J 2
Saint Leonards, England ..... 77 E 4
Saint Leonards (suburb of Hastings), England ..... 75 O 12
Saint Leonards, New Brunswick 62 B 2
Saint Leonards Forest, England 77 G 6
Saint-Leu, France ..... 82 E 2
Saint Leu, Réunion Island .... 109 L 7
Saint-Leu-Taverny, France .... 82 E 2
Saint Liboire, Quebec ..... 61 J 7
Saint Liguori, Quebec, '91, 1,170 ..... 61 G 7
Saint-Lô, France, '91, 11,445 .. 80 D 3
Saint-Lô, France (on travel map) ..... 74 D 4
Saint Louis, Africa, a20,000... 111 B 7
Saint Louis, Canal, France .... 81 E 12
Saint Louis, Kongo ..... 112 O 12
Saint Louis, New Brunswick... 62 D 3
Saint Louis, Lake, Quebec .... 61 G 8
Saint-Louis, Réunion Island.... 109 L 7
Saint Louis de Gonzague, Quebec, a1,200 ..... 61 F 8
Saint Louis de Ha Ha, Quebec ..... 61 R 3
Saint Louis du Nord, Haiti, a16,000 ..... 68 C 5
Saint Louis du Sud, Haiti, a8,000 ..... 68 B 7
Saint Louise, Quebec ..... 61 O 4
Saint-Loup, France ..... 82 N 5
Saint Lucia (island, Br.), West Indies, '92, est.43,310 ..... 67 P 8
Saint Lucia Bay, Africa ..... 113 L 5
Saint Lucia Bay, North Borneo (British) ..... 116 E 4
Saint Lucia Channel, West Indies ..... 67 P 7
Saint Lucia Lake, Africa ..... 113 L 4
Saint Lucie de Doncaster, Quebec ..... 61 F 6
Saint Luc Junction, Quebec .... 61 O 8
Saint Lukes Island, Burma .... 106 C 9
Saint-Lye, France ..... 82 H 4
Saint-Lys, France ..... 81 G 9
Saint-Macaire, France, '91, 2,249 ..... 81 E 8
Saint Magloire, Quebec ..... 61 O 5
Saint Magnus Bay, Scotland .. 78 M 2
Saint-Maixent, France, '91, 5,036 ..... 80 E 6
Saint Malachie, Quebec ..... 61 N 5
Saint-Malo, France, '91, 11,896. 80 C 4
Saint-Malo, France (on travel map) ..... 74 C 4
Saint Malo, Quebec ..... 61 L 8
Saint Mamert, France ..... 81 D 11
Saint-Mandé, France, '91, 11,329 ..... 80 M 2
Saint Marc, Haiti, a20,000 .... 68 C 6
Saint Marc, Cape, Haiti ..... 68 B 6
Saint Marc Bay, Haiti ..... 68 B 6
Saint-Marcel, France ..... 81 G 12
Saint Marcel, Quebec ..... 61 J 7
Saint-Marcellin, France ..... 81 L 7
Saint-Marcellin, France (on travel map) ..... 74 G 6
Saint-Marc-sur-Seine, France.. 82 J 5
Saint-Mards, France ..... 82 A 2
Saint Margaret-at-Cliffe, England ..... 77 N 6
Saint Margarets, Prince Edward Island ..... 62 G 3
Saint Margarets Bay, Head of, Nova Scotia ..... 62 E 5
Saint Margarets Hope, Scotland, '91, 404 ..... 78 L 2
Saint Maria, Cape, Bahama Islands ..... 67 H 3
Saint Marks, Isle of Man..... 76 C 4
Saint-Mars, France ..... 82 A 6
Saint-Mars-la-Brière, France .. 82 A 4
Saint-Mars-la-Jaille, France ... 80 D 5
Saint Martin, Cape, Cape Colony ..... 113 C 7
Saint Martin, England ..... 75 G 12
Saint-Martin, France ..... 82 C 1
Saint-Martin, Switzerland, '88, 156 ..... 91 E 6
Saint Martin (island, French and Dutch), West Indies, '90, 3,882 ..... 67 O 5
Saint-Martin-d'Auxigny, France 82 F 6
Saint - Martin - de - Castillon, France ..... 81 F 11
Saint-Martin-de-Crau, France.. 81 E 11
Saint - Martin - de - Lautosque, France ..... 81 K 10
Saint - Martin - de - Londres, France ..... 81 C 11
Saint-Martin-de-Ré, France, '91, 2,608 ..... 80 D 6
Saint - Martin - de - Valaigues, France ..... 81 J 8
Saint Martine (parish), Quebec, '91, 1,600 ..... 61 G 8
Saint Martin Junction, Quebec. 61 G 7
Saint Martins (island), England 75 B 14
Saint Martins, New Brunswick 62 D 4
Saint Martins Lake, Manitoba. 63 M 4
Saint - Martin - sur - Ouanne, France ..... 82 G 5
Saint-Martory, France ..... 81 F 9
Saint Mary, Cape, Nova Scotia 62 C 5
Saint Mary (island), Portugal (see Santa Maria) ..... 83 E 9
Saint Mary Bay, Newfoundland 62 K 6
Saint Mary Island, Africa .... 111 B 7
Saint Mary's, Australia..... 115 K 6
Saint Marys (island), England. 75 B 15
Saint Marys, New Brunswick .. 62 E 3
Saint Marys, Newfoundland ... 62 K 6
Saint Marys, Ontario, '91, 3,416 60 D 4
Saint Marys Bay, Nova Scotia.. 62 C 5
Saint Marys Cray, England.... 75 P 15
Saint Mary's Island, Africa (see Saint Mary Island) ..... 111 B 7
Saint Marys Loch (lake), Scotland ..... 78 K 9
Saint Marys River (place), Nova Scotia ..... 62 G 4
Saint Mathias Island, Bismarck Archipelago ..... 116 J 1
Saint Mathieu, Pointe (point), France ..... 80 A 4
Saint Mathieu, Quebec ..... 61 R 2
Saint Matthew Island, Burma. 106 C 10
Saint Matthew Islands, Dutch East India..... 116 F 6
Saint Maughold, Isle of Man... 76 D 4
Saint-Maurice (Orne), France, '91, 6,653 ..... 82 B 3
Saint-Maurice (Seine-et-Oise), France, '91, 6,653 ..... 80 M 2
Saint-Maurice, Quebec ..... 61 J 6
Saint Maurice (county), Quebec, '91, 12,267 ..... 61 H 5
Saint-Maurice, Switzerland, '88, 1,288 ..... 91 D 6
Saint Maurice Forges, Quebec.. 61 J 6
Saint Maurice River, Quebec .. 61 J 4
Saint-Maur-les-Fossés, France, '91, 17,333 ..... 80 N 2
Saint-Maximin, France ..... 81 G 11
Saint Mellons, England ..... 75 F 10
Saint-Menet, France ..... 81 F 12
Saint Merryn, England ..... 75 C 12
Saint-Mesmin, France ..... 82 H 4
Saint Michael (island), Portugal (see Saint Michaels Island).. 83 D 8
Saint Michael (government), Russia (see Saint Michel).... 97 F 1
Saint Michael Bay, Labrador.. 59 T 6
Saint Michael Islands, Philippine Islands ..... 116 E 3
Saint Michaels (island), Portugal, a125,000 ..... 83 D 8
Saint Michaels Island, Isle of Man ..... 76 C 4
Saint Michaels Mount (rock), England ..... 75 B 13
Saint Michel, Africa ..... 112 K 15
Saint Michel, Canada ..... 63 H 1
Saint-Michel, Bay of, France.. 80 D 4
Saint-Michel (Aisne), France.. 82 J 1
Saint-Michel (Savoie), France.. 81 M 7
Saint-Michel (Savoie), France (on travel map) ..... 74 H 6
Saint-Michel (Seine-et-Oise), France ..... 82 E 3
Saint Michel (parish), Quebec, est.1,838 ..... 61 N 5
Saint Michel, Russia, est.2,517 97 F 1
Saint Michel (government), Russia, '96, est.188,000..... 97 F 1
Saint Michel des Saints, Quebec ..... 61 F 5
Saint-Mihiel, France, '91, 8,126 82 M 3
Saint Modeste, Quebec ..... 61 Q 3
Saint Monans (village), Scotland, '91, 1,864 ..... 78 L 7
Saint - Nazaire (Loire - Inférieure), France, '96, 30,813... 80 C 6
Saint - Nazaire (Loire - Inférieure), France (on travel map) 74 C 5
Saint-Nazaire (Var), France .. 81 G 12
Saint Neots, England, '91, 4,077 77 F 2
Saint Nicholas (island), Cape Verde Islands, a8,700 ..... 109 B 1
Saint Nicholas, Quebec..... 61 M 5
Saint Nicholas-at-Wade, England ..... 77 M 5
Saint Nicholas Point, Java ... 116 C 6
Saint Nicolas, Belgium, '90, 28,250; '95, est.29,088 ..... 84 D 6
Saint Nicolas, Belgium (on travel map) ..... 74 F 3
Saint Nicolas, Belgium, '90, 6,547 ..... 84 F 7
Saint-Nicolas, France (see Saint Nicolas-du-Port) ..... 82 N 3
Saint Nicolas - de - la - Grave, France ..... 81 F 8
Saint-Nicolas-de-Redon, France 80 D 5
Saint-Nicolas-du-Port, France, '91, 5,654 ..... 81 N 3
Saint Nicolas Mountains, Haiti. 68 B 5
Saint Nicolo, Greece (see Tinos) 99 M 5
Saint Nicolo, Cape, Turkey in Asia ..... 99 O 5
Saint Nikolaia, Russia ..... 96 H 7
Saint Ninian Isle, Scotland ... 78 M 3
Saint Norbert, Manitoba, a1,500 63 M 4
Saint Norbert, Quebec ..... 61 H 6
Saint Odilon, Quebec ..... 61 N 6
Saintogne (old province), France 80 B 2
Saint Ohunbareah, British India ..... 104 M 4
Saint Ola, Ontario ..... 60 H 3
Saint-Omer, France, '91, 21,661 80 H 2
Saint Onézime, Quebec ..... 61 P 4
Saint Osyth, England ..... 77 M 3
Saint-Ouen, France, '96, 30,715 82 E 2
Saint-Ouen, France (on travel map) ..... 74 F 4
Saint Ours, Quebec ..... 61 H 7
Saint Owen Bay, Channel Islands ..... 75 H 15
Saint Pablo (Island), Low Archipelago (see Hereheretue).. 117 M 9
Saint Pacôme, Quebec ..... 61 P 4
Saint-Palais, France ..... 81 D 9
Saint-Palais, France (on travel map) ..... 74 D 7
Saint Pamphile, Quebec ..... 61 P 5
Saint Pancras (part of London), England ..... 75 N 13
Saint-Pardoux-la-Rivière France 81 F 7
Saint-Parres-les-Vaudes, France 82 J 4
Saint-Paterne (Indre-et-Loire), France ..... 82 A 5
Saint-Paterne (Sarthe), France 82 A 4
Saint Patricks Hill, Quebec... 61 L 7
Saint Patricks Islands, Ireland 79 J 4
Saint Patrickswell, Ireland ... 79 D 6
Saint Paul, Cape, Africa ..... 111 G 9
Saint Paul (island), Arctic Region ..... 3 H 1
Saint Paul (island), Atlantic Ocean ..... 2 G 4
Saint Paul, Canada ..... 63 J 3
Saint Paul, England, '91, 5,961. 75 A 13
Saint-Paul (Aveyron), France.. 81 B 11
Saint-Paul (Oise), France ..... 82 E 2
Saint Paul, French Guiana.... 71 G 3
Saint Paul (island), Indian Ocean ..... 2 M 6
Saint Paul, New Brunswick ... 62 D 3
Saint Paul, Bale, Quebec ..... 61 N 4
Saint-Paul, Réunion Island .... 109 K 7
Saint Paul, Battle of, Switzerland ..... 91 K 6
Saint-Paul-Cap-de-Joux, France 81 G 9
Saint - Paul - de - Fenouillet, France ..... 81 H 10
Saint Paul de la Croix, Quebec ..... 61 Q 3
Saint Paul de Loanda, Africa, a20,000 ..... 112 K 13
Saint Paul du Buton, Quebec.. 61 O 5
Saint Paulin, Quebec ..... 61 H 6
Saint Paul Island, Nova Scotia. 62 J 2
Saint Paul Island, Quebec (see Nuns Island)..... 61 Q 8
Saint Paul's (cathedral), London, England..... 75 N 14
Saint Pauls Bay, Quebec, '91, 3,760 ..... 61 N 4
Saint Pauls Bay, Quebec ..... 61 E 4
Saint Pauls Cray, England .... 75 P 15
Saint Paul's River, Liberia.... 111 D 9
Saint Pauls Walden, England.. 77 F 3
Saint - Paul - trois - Châteaux, France ..... 81 K 8
Saint-Pazanne, France ..... 80 D 5
Saint-Pé, France..... 81 E 9
Saint-Péravy, France ..... 82 D 4
Saint-Péray, France ..... 81 K 8
Saint-Père-en-Retz, France.... 80 D 5
Saint Peter, Canada ..... 63 L 2
Saint Peter, Lake, Quebec .... 61 J 6
Saint Peter Island, Arctic Region ..... 3 G 1
Saint Peter Island, Australia.. 115 E 6
Saint Peter Island, Siberia .... 100 O 1
Saint Peterport, Channel Islands, '91, 16,658 ..... 75 G 15
Saint Peterport, Channel Islands (on travel map) ..... 74 C 4
Saint Peters, Australia, a4,000. 115 J 2
Saint Peter's (cathedral, Rome), Italy ..... 92 B 10
Saint Peter's (place), Nova Scotia ..... 62 J 4
Saint Peters Bay, Nova Scotia. 62 J 4
Saint Peters Bay (place), Prince Edward Island ..... 62 G 3
Saint Pétersbourg, Russia (see Saint Petersburg) ..... 97 H 2
Saint Petersburg (capital), Russia, '97, 1,267,023 ..... 97 H 2
Saint Petersburg (government), Russia, '97, 2,104,511 ..... 97 G 2
Saint Petersburg, Russia (local map of) ..... 97 E 9
Saint Peters on the Wall, England ..... 77 L 4
Saint Philip Bay, New Hebrides Islands ..... 117 J 8
Saint Philippe, Quebec ..... 61 F 7
Saint-Philippe, Réunion Island. 109 L 8
Saint Philippe de Néry, Quebec, '91, 1,049 ..... 61 P 4
Saint Philomène, Quebec ..... 61 G 8
Saint Pie, Quebec ..... 61 J 7
Saint-Pier, France ..... 82 C 2
Saint Pierre (Island), Africa.. 109 L 5
Saint Pierre (Brabant), Belgium 84 C 4
Saint Pierre (Luxemburg), Belgium, '90, 1,089 ..... 84 F 9
Saint-Pierre, Channel Islands (see Saint-Peterport) ..... 75 G 15
Saint-Pierre, France ..... 82 A 2
Saint Pierre, Madagascar ..... 112 T 14
Saint-Pierre (island, to France), near Newfoundland ..... 62 J 6
Saint Pierre, Quebec ..... 61 N 5
Saint-Pierre, Réunion Island, a28,000 ..... 109 L 7
Saint-Pierre, West Indies, '95, 25,382 ..... 67 P 7
Saint-Pierre-d'Albigny, France. 81 M 7
Saint-Pierre-de-Chignac, France 81 F 7
Saint-Pierre-de-la-Fage, France 81 C 11
Saint Pierre-d'Oléron, France.. 81 D 7
Saint-Pierre-d'Orléans, Quebec. 61 M 5
Saint-Pierre-le-Moûtier, France 80 J 6
Saint Pierre les Becquets, Quebec ..... 61 K 5
Saint-Pol, France ..... 80 H 2
Saint-Pol-de-Léon, France, '91, commune, 7,430; town, 2,771. 80 A 4
Saint Polycarpe, Quebec ..... 61 F 8
Saint-Pons, France ..... 81 H 9
Saint-Porchaire, France ..... 81 E 7
Saint-Pourçain, France ..... 80 J 6
Saint-Prex, Switzerland, '88, 599 ..... 91 B 5
Saint Prosper, Quebec ..... 61 K 5
Saint-Quen, France ..... 80 L 1
Saint-Quentin, Canal de, France 82 G 1
Saint-Quentin (Aisne), France, '96, 48,868 ..... 82 G 1
Saint-Quentin, France (on travel map) ..... 74 F 4
Saint-Quentin (Seine-Inférieure), France ..... 82 C 1
Saint-Quentin-des-Isles, France.. 82 B 2
Saint Radegund's Abbey, England ..... 77 M 6
Saint-Rambert (Ain), France.. 81 L 7
Saint-Rambert (Drôme), France 81 K 7
Saint-Rambert, France (on travel map) ..... 74 G 6
Saint-Raphael, France ..... 81 J 12
Saint Raphael, Quebec ..... 61 N 5
Saint Raymond, Quebec ..... 61 L 5
Saint Rémi, Quebec, '91, 1,167 61 G 8
Saint-Remy (Bouches-du-Rhône), France ..... 81 E 11
Saint - Remy (Eure - et - Loir), France ..... 82 C 3
Saint-Remy (Sarthe), France.. 82 A 4
Saint - Remy (Seine - et - Oise), France ..... 82 E 3
Saint - Remy - en - Bouzemont, France ..... 82 K 3
Saint-Renan, France ..... 80 A 4
Saint Révérien, France ..... 82 H 6
Saint-Ricquier, France, '91, 1,476 ..... 80 G 2
Saint-Rimey, France ..... 82 B 5
Saint-Riquier, France (see Saint Ricquier) ..... 80 G 2
Saint Roch, Quebec ..... 61 H 7
Saint Roch des Aulnaies, Quebec ..... 61 O 4
Saint-Romain-de-Colbosc, France 82 A 1
Saint Romaine, Quebec, a700.. 61 M 7
Saint-Rome-de-Tarn, France... 81 B 10
Saint Roque, Cape, Brazil.... 71 K 5
Saint Rose du Dégèle, Quebec.. 61 R 3
Saint-Ruen, La Croix, France. 82 F 2
Saint-Saëns, France ..... 82 C 1
Saint Samuel de Grayhurst, Quebec ..... 61 N 7
Saint-Sauveur (Eure-et-Loir), France ..... 82 C 3
Saint-Sauveur (Haute-Saône), France ..... 82 N 5
Saint-Sauveur (Hautes-Pyrénées), France ..... 81 E 10
Saint-Sauveur (Yonne), France. 82 G 5
Saint Sauveur des Montagnes, Quebec ..... 61 F 7
Saint-Sauveur-sur-Douve, France 80 D 3
Saint-Savin, France ..... 81 E 7

Saint-Savinien, France ..... 81 E 7
Saint Sebastian, Cape, Africa. 113 M 2
Saint Sebastian, Cape, Madagascar ..... 112 S 13
Saint Sebastian, Spain (see San Sebastian) ..... 83 K 1
Saint Sebastian Bay, Cape Colony ..... 113 E 8
Saint-Seine, France ..... 82 K 6
Saint Seniava, Russia ..... 97 F 7
Saint-Sernin, France ..... 81 H 9
Saint Servais, Belgium, '90, 3,212 ..... 84 E 7
Saint-Servan, France, '91, 11,-608 ..... 80 D 4
Saint-Servant, France ..... 80 C 5
Saint-Sever (Caldavos), France. 80 D 4
Saint-Sever (Landes), France.. 81 E 9
Saint Sévère, Quebec ..... 61 J 6
Saint Simeon Island, Low Archipelago (see Taueri) ..... 117 N 8
Saint-Simon, France ..... 82 G 1
Saint Simon de Rimouski, Quebec ..... 61 Q 2
Saint Simon de Yamaska, Quebec, '91, 1,782 ..... 61 J 7
Saint Sixte, Quebec ..... 61 D 7
Saint Sophie de Lacorne, Quebec ..... 61 G 7
Saint-Souplet, France ..... 82 J 2
Saint-Soupplets, France ..... 82 F 2
Saint Stanislas de Batiscan, Quebec ..... 61 K 5
Saint-Stephan, Switzerland ... 91 D 5
Saint Stephan's Green (park), Ireland ..... 79 H 9
Saint Stephen, New Brunswick, '91, 2,680 ..... 62 B 4
Saint Stephens Gate, Palestine. 102 C 2
Saint-Sulpice, France ..... 74 E 5
Saint-Sulpice, Mont, France... 82 H 5
Saint-Sulpice, Switzerland, '88, 880 ..... 91 B 4
Saint - Sulpice - les - Feuilles, France ..... 80 G 6
Saint Sylvester East, Quebec, a1,200 ..... 61 M 6
Saint - Symphorien (Gironde), France ..... 81 E 8
Saint - Symphorien (Indre - et-Loire), France ..... 82 A 6
Saint Théodore, Quebec ..... 61 G 6
Saint-Thiéry, France ..... 81 C 12
Saint-Thiébault, France ..... 82 M 4
Saint Thomas (Island), Danish West Indies, '90, 12,019..... 68 L 1
Saint Thomas, Guatemala (see San Tomás) ..... 66 G 4
Saint Thomas, Ontario, '91, 10,370 ..... 60 D 5
Saint Thomas Island, Africa, '78, 18,266 ..... 111 H 10
Saint Thomas Mount (and cantonment), British India, '91, 13,137 ..... 105 H 13
Saint Thomas Station, Quebec.. 61 N 5
Saint Timothée, Quebec ..... 61 G 8
Saint Tite, Quebec ..... 61 J 5
Saint Tite des Cans, Quebec..... 61 N 4
Saint-Trivier-de-Courtes, France 80 K 6
Saint - Trivier - sur - Moignans, France ..... 81 K 7
Saint-Trond, Belgium, '90, 12,-895 ..... 84 F 7
Saint-Tropez (Bouches du Rhône), France ..... 81 F 11
Saint-Tropez, Golfe de (gulf), France ..... 81 J 12
Saint-Tropez (Var), France ... 81 J 12
Saint-Tropez, France (on travel map) ..... 74 H 7
Saint Tudwal's Islands, Wales. 76 D 7
Saint Tudy, England ..... 75 C 12
Saint Ubalde, Quebec ..... 61 K 5
Saint Ubes, Portugal (see Setubal) ..... 83 D 6
Saint Ulrie, Capelle, Belgium. 84 A 3
Saint Urbain (Charlevoix), Quebec ..... 61 N 3
Saint Urbain (Chateauguay), Quebec ..... 61 G 8
Saint-Ursanne, Switzerland, '88, 700 ..... 91 D 2
Saint-Ursitz, Switzerland (see Saint Ursanne) ..... 91 D 2
Saint-Vaast, France ..... 82 C 1
Saint Valentin, Quebec ..... 61 H 8
Saint Valérien, Quebec ..... 61 J 7
Saint Valérien de Rimonski, Quebec ..... 61 R 2
Saint-Valery-en-Caux, France, '91, 4,014 ..... 82 B 1
Saint-Valery-en-Caux, France (on travel map) ..... 74 E 4
Saint-Valery-sur-Somme, France, '91, 3,541 ..... 80 G 2
Saint-Valery-sur-Somme, France (on travel map) ..... 74 E 3
Saint-Vallier (Saint Étienne), France ..... 81 K 7
Saint Vallier, Quebec ..... 61 N 5
Saint-Vallier (Alpes-Maritimes), France ..... 81 J 11
Saint-Varent, France ..... 80 E 6
Saint Victoire, Quebec, '91, 80 61 H 7
Saint Victor de Tring, Quebec, '91, 2,557 ..... 61 N 6
Saint-Victor-l'Abbaye, France.. 82 B 1
Saint Vigeans, Scotland ..... 78 M 6
Saint Vincent (island), Cape Verde Islands, est.5,900 .... 109 B 1
Saint Vincent, Cape, Madagascar ..... 112 R 15
Saint Vincent, Cabo (cape), Portugal ..... 83 C 7
Saint Vincent (island, Br.), West Indies, '91, 41,054 .... 67 P 8
Saint Vincent Bay, New Caledonia ..... 117 J 10
Saint Vincent de Paul, Quebec. 61 G 7
Saint-Vincent-de-Tyrosse, France 81 D 9
Saint Vincent Gulf, Australia. 115 F 7
Saint-Vivien, France ..... 81 D 7
Saint Vladimir Bay, Siberia... 107 O 2
Saint Williams, Ontario ..... 60 E 5
Saint Ybes, Portugal (see Setubal) ..... 83 D 6
Saint Zenon, Quebec ..... 61 G 5
Saint Zéphirin, Quebec ..... 61 J 6
Sainville, France ..... 82 D 4
Saipan Island, Oceanica ..... 114 F 3
Saipur, British India ..... 104 J 7
Sairam-nor (lake), Chinese Empire 107-C 2
Sairma, Russia ..... 96 H 7
Sair-usu, Mongolia ..... 107 H 2
Saisan, Lake, Central Asia (see Nor Zaisan) ..... 100 L 4
Saitama (division), Japan, '96, est. 1,149,000 ..... 108 F 1
Saja, Africa ..... 110 M 3
Sajama, Volcano, Bolivia ..... 70 D 7
Sajiro, Africa ..... 112 O 11
Sajó (river), Hungary ..... 89 M 3
Sajon (river), Santo Domingo.. 68 E 5
Sajó-Szent-Péter, Hungary .... 89 M 3
Sajur (river), Turkey in Asia.. 101 G 4
Saka, Africa ..... 110 Q 8
Sakagawa, Japan, '86, est.6,780 108 K 5
Sakai, Africa ..... 110 P 7
Sakai, Japan, '94, est.46,983.... 108 G 6
Sakai, Japan, '86, est.9,466.... 108 H 5
Sakala, Africa ..... 111 E 8
Sakalava (tribe), Madagascar.. 112 R 15
Sakanderabad, British India (see Secunderabad) ..... 105 F 11
Sakanikka Bay, Arctic Region. 3 L 1
Sakanikka Bay, Russia ..... 96 L 1
Sakan Kelat, Baluchistan .... 103 L 7
Sakarla (river), Turkey in Asia 101 D 2
Sakasso, Africa ..... 111 E 9
Sakata, Japan, '87, est.20,476.. 108 K 4
Sakatokwas, Africa ..... 112 P 15
Sakawa, Japan, '86, est.5,272.. 108 F 7
Sakaye, Japan, '86, est.5,395.. 108 K 4
Sakchegozu, Turkey in Asia.... 101 G 4
Sake, Burma ..... 106 D 9
Saken Island, Low Archipelago (see Katiu) ..... 117 M 8
Sakha, Persia ..... 103 B 3
Sakhalin Island, Siberia, '97, 25,495 ..... 100 R 3
Sakhan (district), Turkey in Asia ..... 102 J 8
Sakhtesar, Persia ..... 103 D 2
Saki, Russia ..... 97 J 9
Saki, Lake, Russia ..... 97 J 9
Saklado (division), Japan .... 108 F 7
Saklel-el-Aba, Egypt ..... 110 O 5
Saklet-el-Hamra (river), Africa. 111 C 4
Sakiz, Persia, a6,000 ..... 103 B 2
Sakiz-Adasi (island), Turkey in Asia ..... 99 N 4
Sakkamagange, Africa ..... 112 P 13
Sakkar, British India, '91, 29,-302 ..... 104 B 6
Sakkara, Egypt ..... 110 S 5
Sakkarah, Egypt (see Sakkara). 110 S 5
Sakkola, Russia ..... 97 G 1
Sakkotan, Japan ..... 108 L 1
Sakkrand, British India ..... 104 B 6
Sakmarsk, Russia ..... 96 L 5
Sakoi, Burma ..... 106 C 5
Sakoli, British India ..... 105 H 9
Sakon Lakon, Siam ..... 106 F 6
Sakota, Abyssinia, a3,000 .... 110 Q 7
Sakro, Mirpur, British India... 104 A 7
Saksagan (river), Russia ..... 97 J 7
Saksen, Denmark ..... 88 B 2
Saksild, Denmark ..... 88 G 5
Saksköbing, Denmark, '90, 1,429 ..... 88 K 7
Sakti, British India ..... 104 J 8
Sakunpada, British India ..... 105 P 12
Säkyla, Russia ..... 97 D 1
Sal (Island), Cape Verde Islands, a1,000 .... 109 C 1
Sal, La, Cuba ..... 68 J 4
Sal (river), Russia ..... 96 H 6
Sala, Sheikh, Africa ..... 111 G 4
Sala, Mexico ..... 65 D 8
Sala, Sweden, '96, 5,925 ..... 95 K 7
Sala, Turkey in Asia .. .... 101 G 6
Salaam, Dar-es-, Africa, a10,000 112 Q 12
Salaam, Bahr (river), Africa.. 110 Q 7
Salachan, Scotland ..... 78 F 6
Sala Consilina, Italy, '81, 5,949 94 T 14
Saladas, Argentina, '90, est. 3,500 ..... 72 F 9
Saladillo (Buenos Aires), Argentina, '90, a4,000 ..... 72 E 11
Saladillo (Cordoba), Argentina. 72 E 10
Saladillo (Mendoza), Argentina. 72 D 10
Saladillo, Rio (river), Argentina 72 E 9
Saladillo, Rio (river), Argentina 72 E 11
Salado, Africa ..... 110 L 6
Salado, Arroyo (river), Argentina ..... 72 D 13
Salado, Rio (river), Argentina. 72 D 11
Salado, Rio (river), Argentina.. 72 F 11
Salado, Rio (river, branch of Paraná), Argentina ..... 72 E 9
Salado, Chile ..... 72 C 9
Salado, Bahia del (bay), Chile. 72 C 9
Salado, Mexico ..... 64 J 5
Salado-Asunga, Africa ..... 110 L 7
Salaga, Africa, a10,000 ..... 111 F 8
Salagora, Turkey in Europe.... 98 D 9
Salagrami (river), Nepal .... 104 J 6
Salah, Ain, Africa (see Insalah) 111 G 4
Salaieh, Es, Africa ..... 110 P 7
Salak, Kota, Siam ..... 105 N 14
Salaka, Egypt ..... 110 Q 5
Salaley Island, Oman ..... 102 N 5
Salamá, Guatemala, '93, 10,608 66 E 4
Salama, Honduras ..... 66 J 5
Salamaad, El, Egypt ..... 110 O 6
Salamanca, Calle, '85, 2,297... 72 C 10
Salamanca, Mexico, '94, 9,992.. 65 E 3
Salamanca (district), Mexico, '94, 35,038 ..... 65 E 3
Salamanca, Spain, '87, 22,199. 83 G 4
Salamanca (province), Spain, '87, 314,472 ..... 83 F 4
Salamat (tribe), Africa ..... 110 L 8
Salamat, Babres (river), Africa. 110 M 8
Salambar Pass, Persia ..... 103 D 2
Salambria (river), Greece .... 99 F 1
Salamina, Colombia ..... 70 B 2
Salamis, Ruins of, Cyprus..... 101 F 5
Salamis, Greece, '89, 3,718 ... 99 H 5
Salamis (island), Greece ..... 99 H 5
Salang Island, Siam ..... 106 C 11
Salangore (state), Straits Settlements (see Selangor) ..... 105 N 15
Salankamen, Hungary (see Slankamen) ..... 89 M 6
Salankeman, Hungary (see Slankamen) ..... 89 M 6
Salari, Madagascar ..... 112 R 15
Salario, Ponte, Italy .... 92 D 9
Salars, Pont-de-, France ..... 81 H 8
Salas, Baluchistan ..... 103 M 7
Salas, Los, Mexico ..... 65 E 2
Salas (Lerida), Spain ..... 83 O 2
Salas (Oviedo), Spain, '87, 15,-821 ..... 83 F 1
Salas de los Infantes, Spain... 83 J 2
Salatan, Cape, Borneo ..... 116 D 5
Salatruku, Rumania ..... 98 G 3
Salaty, Russia ..... 97 E 3
Salavery, Peru ..... 70 B 5
Salavina, Argentina, '90, est. 1,500 ..... 72 E 9
Salawat (Mt.), Russia ..... 101 M 2
Salawati Island, New Guinea (see Salawatti) ..... 116 H 5
Salawatti Island, New Guinea (Dutch) ..... 116 H 5
Salaya, British India ..... 104 B 8
Salayer Island, Dutch East India, '80, 66,276 ..... 116 F 6
Salayer Strait, Celebes ..... 116 F 6
Sala-y-Gomez (Island), Pacific Ocean ..... 2 D 5
Sala-y-Gomez (island, on local map) ..... 69 E 8
Salbris, France ..... 82 E 6
Salcombe, England, '91, 1,593.. 75 E 13
Saldaña, Rio (river), Colombia ..... 70 B 3
Saldaña, Spain ..... 83 H 2
Saldanha Bay, Cape Colony... 113 C 7
Saldé, Africa ..... 111 C 6
Saldzie, Réunion Island ..... 109 L 7
Sale, Australia, est.3,446 .... 115 H 7
Sale, Burma ..... 106 B 4
Sale, England, '91, 9,644 ..... 76 H 6
Sale, Italy .... 93 E 5
Salé, Morocco (see Sale) .... 111 E 2
Salealua, Samoa ..... 117 A 1
Salée (river), Haiti ..... 68 C 7
Salee, Morocco, a10,000 ..... 111 E 2
Sale Gulf, Dutch East India.. 116 E 6
Saleh, Khoja, Afghanistan ... 103 L 2
Saleh, Morocco (see Salee).... 111 E 2
Saleiyer Island, Dutch East India (see Salayer) ..... 116 F 6
Salem, Africa ..... 113 B 2
Salem, British India, '91, 67,-710 ..... 105 G 14
Salem, Cape Colony .... 113 H 7
Salem, Germany ..... 86 R 9
Salem, Nova Scotia ..... 62 E 4
Salemi, Italy, '81, 11,512 .... 94 J 13
Salen (Inverness), Scotland..... 78 E 6
Salen (Island of Mull), Scotland ..... 78 D 6
Salena, Nepal .... 104 J 5
Salento, Italy .... 94 S 14
Salere, Africa .... 111 F 8
Salernes, France .... 81 H 11
Salerno, Gulf of, Italy ..... 94 R 13
Salerno, Italy, '81, town, 22,-328; commune, 31,215; '95, commune, est.36,300 ..... 94 R 13
Salerno, Italy (on local map).. 94 V 9
Salerno (province), Italy, '81, 550,157; '95, est.573,555 .... 94 S 14
Salers, France .... 81 H 7
Sales, Switzerland, '88, 133 ... 91 C 5
Saleske, Germany .... 87 C 24
Sales Point, England ..... 77 L 3
Saleux, France .... 82 E 1
Saleyer Island, Dutch East India (see Salayer) ..... 116 F 6
Salford (Lancaster), England, '91, 198,136 ..... 76 H 6
Salford, England (on travel map) ..... 74 C 2
Salford (Oxford), England .... 77 A 3
Salgado, Rio (river), Brazil ... 71 K 5
Salgar, Colombia ..... 70 B 1
Salghir (river), Russia (see Salgir) ..... 97 K 9
Salgir (river), Russia .... 97 K 9
Salgó-Torján, Hungary, '90, 9,478 ..... 89 M 3
Sall, Tibet ..... 107 D 4
Salia, Fiji ..... 117 C 3
Saliah, Turkey in Asia ..... 101 K 6
Salibabo Islands, Dutch East India (see Talaut Islands)... 116 F 4
Salibabu Island, Dutch East India ..... 116 G 4
Salida, Sumatra ..... 116 B 5
Salidah, British India ..... 104 O 1
Salies, France .... 81 D 9
Salies, France, '91, commune, 6,243; town, 3,305 ..... 81 G 9
Saligo Bay, Scotland ..... 78 C 8
Salihan, Afghanistan ..... 103 L 6
Salihie, Es, Egypt ..... 110 P 3
Salihieh, Turkey in Asia ..... 102 D 5
Salila, Celebes ..... 116 F 5
Salima, Turkey in Asia ..... 102 C 4
Salimieh, Ep, Egypt..... 110 R 3
Salin, Burma, '91, 10,345 ..... 106 B 4
Salina, Cuba ..... 68 A 3
Salina, Italy ..... 94 M 12
Salina, Channel of, Italy ..... 94 M 12
Salina, Isola (island), Italy.... 94 M 12
Salina, La, Santo Domingo.... 68 E 7
Salina Cruz, Mexico ..... 65 L 7
Salina Point, Santo Domingo.. 68 E 7
Salinas, Grandes Pampas (salt marsh), Bolivia ..... 70 D 8
Salinas, Chile ..... 70 D 8
Salinas, Cuba ..... 68 J 3
Salinas (Nuevo Leon), Mexico.. 64 J 4
Salinas (Oaxaca), Mexico ..... 65 H 6
Salinas (partido), Mexico, '94, 14,496 ..... 65 E 1
Salinas (San Luis Potosi), Mexico ..... 65 E 1
Salinas, Las, Nicaragua ..... 66 B 9
Salinas, Bay of, Nicaragua..... 66 K 5
Salinas, Peru ..... 70 B 6
Salinas, Promontory, Peru .... 70 B 6
Salinas, Las (battlefield), Peru. 70 C 6
Salinas, Porto Rico ..... 68 J 2
Salinas, Puerto de las (port), Porto Rico ..... 68 J 2
Salinas, Spain ..... 83 J 2
Salinas, Cabo de (cape), Spain. 83 Q 5
Salinas, Punta (point), Venezuela ..... 70 C 1
Salinas de Arizaro (salt marshes), Chile ..... 72 D 8
Salinas de Atacama (salt marshes), Chile ..... 72 D 8
Salinas Grandes (salt marshes), Argentina ..... 72 E 9
Salinas Grandes (salt marshes), Chile ..... 72 D 8
Salinas Point, Africa ..... 112 K 14
Saline, Italy ..... 93 J 8
Salinello (river), Italy ..... 94 P 9
Salines, Guatemala ..... 66 E 6
Salines Point, West Indies.... 67 P 7
Saling, Great, England..... 77 K 3
Saling, Little, England ..... 77 J 3
Salin-kha, Manchuria ..... 107 N 1
Salins (Jura), France, '91, 6,068 80 L 6
Salins (Var), France ..... 81 H 12
Salins, Château, Germany ..... 86 P 3
Salis, Russia ..... 97 E 3
Salis (river), Russia ..... 97 E 3
Salisbury, Fort, Africa ..... 112 O 15
Salisbury, Lake, Africa ..... 112 P 10
Salisbury, England, '91, 15,980. 77 A 6
Salisbury, England (on travel map) ..... 74 C 3
Salisbury, Manitoba ..... 63 M 4
Salisbury, New Brunswick .... 62 D 3
Salisbury Island, Canada ..... 59 P 4
Salisbury Plain, England ..... 75 J 11
Salivnoi, Russia ..... 97 L 8
Saliyany, Russia, est.12,121.... 96 J 8
Sallyer Island, Celebes (see Salayer) ..... 116 F 6
Salkha (Mt.), Africa ..... 111 D 4
Salk Lake, British India ..... 104 C 6
Sallanches, France ..... 81 M 7
Salle, New, Morocco (see Rabát) 111 E 2
Salle, Morocco (see Sale).... 111 E 2
Salles, Brazil ..... 71 H 7
Salles-Curan, France ..... 81 H 8
Salles-L'Hers, France ..... 81 G 9
Salling (peninsula), Denmark.. 88 D 3
Salling Sund (sound), Denmark 88 D 3
Sallins, Ireland ..... 79 H 5
Sallmow, Germany ..... 87 E 21
Salló, Nagy-, Hungary ..... 89 M 3
Salm, Deh-i, Persia ..... 103 H 5
Salma, Afghanistan ..... 103 K 3
Salmadina Bay, Honduras .... 66 H 4
Salmansdorf, Austria ..... 90 B 5
Salmantica, Spain (see Salamanca) ..... 83 G 4
Salmastraki (Island), Greece (see Mathraki) ..... 99 A 1
Salmbach, Germany ..... 86 P 6
Salmis, Russia ..... 97 J 1

Salmish (river), Russia ..... 96 K 5
Salm Island, Arctic Region.... 3 K 3
Salm Island, Franz Josef Land 3 B 2
Salmon Ann, British Columbia 63 F 4
Salmon Beach (place), New Brunswick ..... 62 D 2
Salmon Creek (place), New Brunswick ..... 62 C 3
Salmone, Cape, Crete ..... 99 G 8
Salmon House, British Columbia ..... 63 E 3
Salmon or Dean River, British Columbia ..... 63 E 3
Salmon River, British Columbia 63 F 3
Salmon River, Big, Canada ... 63 C 1
Salmon River, Little, Canada.. 63 C 1
Salmon River, New Brunswick. 62 D 3
Salmon River (place), New Brunswick ..... 62 D 4
Salmon River, Newfoundland... 62 J 6
Salmon River (place, Digby), Nova Scotia ..... 62 C 5
Salmon River (place, Halifax), Nova Scotia ..... 62 G 5
Salmon River, Nova Scotia .... 62 H 3
Salmonville, Australia ..... 115 G 5
Salnau, Austria ..... 90 H 6
Salnau, Austria (on travel map) 74 M 4
Salo, Italy, '81, 3,204 ..... 93 J 3
Salo, Russia ..... 97 D 1
Salomon Islands, Low Archipelago (see Solomon Islands) ... 117 J 5
Salon, France, '91, 9,152 ..... 81 F 11
Salon (river), France ..... 82 L 5
Salona, Austria ..... 89 H 8
Salona, Greece, '89, 5,180 .... 99 F 3
Salona Bay, Greece ..... 99 F 4
Salonga (river), Kongo ..... 112 M 11
Salonica, Turkey in Europe (see Saloniki) ..... 98 F 8
Salonichi, Turkey in Europe (see Saloniki) ..... 98 F 8
Salonika, Turkey in Europe (see Saloniki) ..... 98 F 8
Saloniki, Turkey in Europe, a150,000 ..... 98 F 8
Saloniki, Gulf of, Turkey in Europe ..... 98 E 8
Saloniki (vilayet), Turkey in Europe, '87, 966,308 ..... 98 E 7
Salos, Süd (island), Russia ... 97 C 1
Salop (county), England, '91, 236,339 ..... 76 G 7
Salor (river), Spain ..... 83 F 5
Salou, Cabo (cape), Spain..... 83 O 3
Salpi, Lago di (lake), Italy ... 94 T 12
Sal Point, Honduras ..... 66 H 4
Sal Rei, Cape Verde Islands... 109 C 2
Salsette Island, British India, '81, 108,149 ..... 105 D 10
Salsette Island, British India (on local map) ..... 105 N 9
Salsipuedes, Point, Costa Rica 66 M 11
Salso (river), Italy ..... 94 K 14
Salso (river, branch of Simeto), Italy ..... 94 M 13
Salsola (river), Italy ..... 94 T 11
Salt, Es, Turkey in Asia ..... 102 D 8
Salta, Argentina, '95, 16,672.. 72 D 8
Salta (province), Argentina, '95, 118,138 ..... 72 D 8
Saltabarranca, Mexico ..... 65 L 5
Saltaire, England ..... 76 J 5
Saltash, England, '91, 2,541... 75 D 13
Saltburn, England ..... 76 L 3
Saltburn, England (on travel map) ..... 74 D 1
Salt Cay, Bahama Islands .... 67 K 4
Salt Cay, West Indies ..... 67 E 3
Salt Cay Bank, West Indies .. 67 E 3
Saltcoats, Canada ..... 63 L 4
Saltcoats (town) Scotland, '91, 5,895 ..... 78 G 8
Salt Desert, Persia ..... 103 J 4
Salt Desert, Turkey in Asia... 101 E 3
Saltee Islands, Ireland ..... 79 H 7
Saltees Lightship, Ireland .... 79 H 7
Salten (district), Norway .... 95 J 3
Salten Elv (river), Norway.... 95 J 3
Saltenfjord (bay), Norway .... 95 J 3
Saltern, Australia ..... 115 G 4
Saltfleet, England ..... 76 N 6
Saltholm (island), Denmark.... 88 M 5
Saltillo, Mexico, '95, 19,654... 64 J 5
Salt Lagoon, Africa ..... 111 G 9
Salt Lagoons (lakes), Australia. 115 E 6
Salt Lake, Australia ..... 115 E 5
Salt Lake, Australia ..... 115 F 5
Salt Lake, Cape Colony ..... 113 B 7
Salt Lake, Chinese Empire ... 107 E 2
Salt Lake, Persia ..... 103 E 4
Sale Lake, Turkey in Europe.. 98 B 1
Salt Lakes, Australia ..... 115 B 5
Salt Lakes, Australia ..... 115 C 5
Salt Lakes, Australia ..... 115 C 6
Salt Lakes, Australia ..... 115 D 5
Salt Lakes, Australia ..... 115 E 5
Salt Marsh, Australia ..... 115 E 4
Saltness, Scotland ..... 78 K 2
Salto, Argentina, '90, a5,000.. 72 E 10
Salto, Honduras ..... 66 J 5
Salto (river), Italy ..... 94 N 10
Salto, El, Mexico ..... 65 G 4
Salto (Durango), Mexico ..... 64 F 6
Salto (Zacatecas), Mexico .... 64 H 6
Salto, Uruguay, a10,000 ..... 72 F 10
Salto (department), Uruguay, '95, est.35,881 ..... 72 F 10
Salto Augusto (fall), Brazil ... 70 F 5
Salto de São Simão (fall), Brazil ..... 70 F 5
Salto Grande (fall, Minas Geraes), Brazil ..... 71 J 7
Salto Grande (tall, São Paulo), Brazil ..... 71 G S
Salto Oriental, Uruguay (see Salto) ..... 72 F 10
Saltovo, Russia ..... 96 J 5
Salt Pond, Jamaica ..... 68 J 7
Saltpuits, Africa ..... 113 E 4
Salt Range, British India ..... 104 C 3
Saltrou, Haiti, a8,000 ..... 68 C 7
Salt Sea, Australia ..... 115 D 4
Salt Sea, The, Palestine (see The Dead Sea) ..... 102 C 9
Salt Spring Island, British Columbia ..... 63 F 4
Salt Springs, New Brunswick. 62 D 4
Salt Swamp, Greece ..... 99 O 3
Salt Swamp, Persia ..... 103 E 3
Salt Swamp, Persia ..... 103 F 3
Salt Swamp, Tibet ..... 107 E 3
Saltum, Denmark ..... 88 F 2
Saltwood Castle, England .... 77 M 6
Salt Works, Brazil ..... 71 J 3
Saltza, Russia ..... 97 G 2
Saltzburg, Austria (see Salzburg) ..... 90 G 8
Saluafata, Samoa ..... 117 B 1
Saludecio, Italy ..... 93 N 7
Salukh, Kuh (Mt.), Persia..... 103 G 2
Salum (native state), Africa.. 111 B 7
Salum (river), Africa ..... 111 B 7
Salumbar, British India ..... 104 D 7
Salur, British India, '91, 12,917 105 J 10
Salurn, Austria ..... 90 C 11
Salussola, Italy ..... 93 D 4
Salut, Port, Haiti ..... 68 A 7
Salut Islands, French Guiana.. 71 G 2
Saluzzo, Italy, '81, 9,716..... 93 B 5
Saluzzo, Italy (on travel map). 74 H 6
Salvacañete, Spain ..... 83 L 4
Salvada, Sierra (Mt.), Spain... 83 J 4
Salvador, Argentina ..... 72 D 10
Salvador (state), Central America, '91, 777,895 ..... 66 F 6
Salvador, Mexico ..... 64 A 2
Salvador, Port (Falkland Islands), South America ..... 72 E 14
Salvages (islands), Africa .... 111 C 3
Salvaleen de Higuel, Santo Domingo ..... 68 F 6
Salvan, Switzerland, '88, 446.. 91 C 6
Salvas Vaddo (Mt.), Norway... 95 O 2
Salvaterra de Extremo, Portugal, '78, 1,331 ..... 83 E 5
Salvaterra de Magos, Portugal, '78, 2,537 ..... 83 D 5
Salvatierra, Mexico, '94, 14,322 65 F 3
Salvatierra (distrito), Mexico, '94, 38,529 ..... 65 F 3
Salvatierra (Alava), Spain .... 83 K 2
Salvatierra (Cáceres), Spain ... 83 F 5
Salvatierra de Tórmes, Spain.. 83 G 4
Sálvora (island), Spain ..... 83 C 2
Salwatti Island, New Guinea (see Salawatti) ..... 116 H 5
Salwen (river), Burma (see Salwin) ..... 106 C 5
Salween (district), Burma .... 106 C 6
Salween (river), Burma ..... 106 C 6
Salwin (river), Burma ..... 106 C 5
Salwin River, Tibet ..... 107 F 5
Salza (river), Austria ..... 90 L 8
Salza (river), Austria (see Salzach) ..... 90 G 8
Salzach (river), Austria ..... 90 G 8
Salzbergen, Germany ..... 85 H 5
Salzbergen, Germany (on travel map) ..... 74 H 2
Salzbrunn, Germany, '90, 3,469. 87 L 23
Salzburg, Austria, '90, 27,244.. 90 G 8
Salzburg, Austria (on travel map) ..... 74 L 5
Salzburg (province), Austria, '90, 173,510 ..... 90 G 9
Salzburg, Hungary (see Vizakna) 89 Q 6
Salzburger Alps (Mts.), Austria 90 F 8
Salze, Gross, Germany, '95, 5,903 ..... 85 N 14
Salzhausen, Germany ..... 85 F 11
Salzkammergut (district), Austria ..... 90 H 8
Salzkotten, Germany, '95, 2,208 85 J 8
Salzmünde, Germany ..... 85 J 14
Salzuflen, Germany ..... 85 H 8
Salzungen, Germany, '90, 4,161. 86 L 11
Salzungen, Germany (on travel map) ..... 74 J 3
Salzwedel, Germany, '95, 9,962. 85 G 13
Salzwedel, Germany (on travel map) ..... 74 K 2
Sama, Bahia de (bay), Cuba.... 68 K 3
Sama, Punta de (point), Cuba.. 68 K 3
Sama, Rio (river), Peru ..... 70 C 7
Samac, Bosnisch, Bosnia ..... 89 K 6
Samac, Hungary ..... 89 K 6
Samac, Hungary (on travel map) 74 O 6
Samaden, Switzerland ..... 91 M 5
Samadun, Egypt, '82, 5,193.... 110 S 4
Sa-ma-ki, Manchuria ..... 107 M 2
Samak Island, Arabia ..... 107 M 2
Samakov, Bulgaria ..... 98 F 6
Samalayuca, Mexico ..... 64 F 2
Samalut, Egypt ..... 110 O 3
Samamit (district), Africa .... 111 C 4
Samana, British India, '91, 10,035 ..... 104 F 4
Samaná, Santo Domingo (see Santa Barbara de Samaná).. 68 F 6
Samaná, Bay of, Santo Domingo 68 F 6
Samaná, Cape, Santo Domingo. 68 F 6
Samaná, Peninsula, Santo Domingo ..... 68 F 6
Samana, Punta (point), Turkey in Europe ..... 98 B 8
Samana Cay, Bahama Islands. 67 J 2
Samanco, Peru ..... 70 B 5
Samangka Island, Dutch East India ..... 116 B 6
Samau Shahi Pass, Persia..... 103 H 4
Samanti Chai (river), Turkey in Asia ..... 101 F 4
Samara, Abyssinia ..... 110 Q 7
Samara, Russia, '97, 91,659... 96 K 5
Samara (government), Russia, '97, 2,761,851 ..... 96 K 5
Samara (river, branch of Dniepper), Russia ..... 97 L 7
Samara (river, branch of Volga), Russia ..... 96 K 5
Samara, Turkey in Asia (see Samarra) ..... 101 L 5
Samarang, Java, '94, 72,244.... 116 D 6
Samarang Bay, Java ..... 116 D 6
Samarcand, Central Asia (see Samarkand) ..... 100 J 4
Samarga Swamp, Turkey in Asia 101 M 7
Samarina, Turkey in Europe... 98 D 8
Samarinda, Borneo, a10,000.... 116 E 5
Samar Island, Philippine Islands, est.178,890 ..... 116 G 2
Samarkand, Central Asia, '97, 54,900 ..... 100 J 4
Samarkand (province), Central Asia, '97, 787,736 ..... 100 J 5
Samarlakota, British India, '91, 13,409 ..... 105 J 11
Samarova, Russia ..... 97 M 3
Samarovskoe, Siberia ..... 100 K 2
Samarra, Turkey in Asia ..... 101 L 5
Samarrah, Turkey in Asia (see Samarra) ..... 101 L 5
Samasana (island), Japan ..... 108 L 8
Samastipur, British India .... 104 L 7
Samatan, France ..... 81 F 9
Samaue, Arabia ..... 102 J 2
Samaue, Turkey in Asia ..... 101 L 7
Sambabugu, Africa ..... 111 D 7
Sambalpur, British India, '91, 14,571 ..... 104 K 9
Sambar, Cape, Borneo ..... 116 D 5
Sambas, Borneo ..... 116 C 4
Sambhal, British India, '91, 37,-226 ..... 104 G 5
Sambhar, British India, '91, 12,-362 ..... 104 E 6
Sambilioeng, Borneo ..... 116 E 4
Sambio Towns, Brazil ..... 71 H 5
Sambo, Lake, Nicaragua ..... 66 M 5
Sambok, French Indo-China ... 106 H 8
Sambor, Austria, '90, 8,313 .... 89 P 2
Sambor, French Indo-China ... 106 H 8
Sambor, Russia ..... 97 J 6
Sambo River, Peru (see Tambo) 70 C 6
Samborombon, Bahia de (bay), Argentina ..... 72 F 11
Sambos (Indian tribe), Honduras ..... 66 L 4
Sambre, Canal de la, France ... 82 G 1
Sambro, Nova Scotia ..... 62 F 5
Sambro Cape, Nova Scotia .... 62 F 5
Sambú (river), Colombia ..... 70 B 2
Sambuca Zabut, Italy, '81, 9,354 94 J 13
Sambula, Africa ..... 112 M 14
Samburan, Persia ..... 103 B 1
Sam-chok, Korea ..... 108 D 5
Samer, France ..... 80 G 2
Same Saki (point), Japan ..... 108 K 3
Samey Bay, New Guinea (Dutch) ..... 116 H 5
Samgorodok, Russia ..... 97 G 7
Sambar (division), Abyssinia (see Tigré) ..... 110 Q 7
Samhara Russia (see Samara).. 96 K 5
Sam-hwa, Korea ..... 108 B 4
Samí, Baluchistan ..... 103 K 7
Samí, Greece, '89, 282 ..... 99 C 4
Samian, Persia ..... 103 C 1
Samida Swamp, Turkey in Asia 101 M 7
Samit, Point, Siam ..... 106 F 9
Samit, Koh (Island), Siam..... 106 E 8
Samka, Burma ..... 106 C 4
Samland (district), Germany ... 87 C 31
Samma, Turkey in Asia ..... 102 C 7
Samna (river), Russia ..... 97 L 1
Samnan, Persia, a16,000 ..... 103 E 3
Samnan and Damghan (district), Persia ..... 103 E 3
Sam Nua, French Indo-China .. 106 G 4
Samnuggur, British India ..... 104 N 2
Samoan Islands, Oceanica, a34,000 ..... 114 K 6
Samoa or Samoan Islands, Oceanica (local map of)..... 117 C 1
Samobor, Hungary ..... 89 G 6
Samoens, France ..... 80 M 6
Samogneux, France ..... 82 L 2
Samo Lake, Russia ..... 96 F 3
Samopulo (island), Samos ..... 99 P 5
Samory's Empire, Africa ..... 111 D 8
Samos, Samos ..... 99 P 5
Samos (principality), '96, 49,733 99 P 5
Samos, Spain, '87, 6,941 ..... 83 E 2
Samosata, Turkey in Asia (see Samsat) ..... 101 H 4
Samothrace (island), Turkey in Europe ..... 98 H 8
Samothraki, Turkey in Europe.. 98 H 8
Samotoevka, Russia ..... 97 K 6
Samotschyn, Germany, '95, 2,079 ..... 87 F 25
Samoyedes (tribe), Russian Empire ..... 100 J 2
Samoyedes Peninsula, Siberia.. 100 K 1
Samozero, Russia ..... 96 F 3
Sampaka, Africa (see Kassambara) ..... 111 E 7
Sampeyre, Italy ..... 93 B 5
Sampford, England ..... 75 F 12
Sampford, Great or Old, England ..... 77 J 3
Sampford, Little, England .... 77 J 3
Samphra (island), Scotland .... 78 N 2
Sampit, Borneo ..... 115 D 5
Sampit Bay, Borneo ..... 116 D 5
Sam Poi, Siam ..... 106 C 6
Samponibe, Africa ..... 112 K 10
Sampson River, New Guinea (Dutch) ..... 116 H 5
Sampur, British India ..... 104 L 2
Samsa Inlet, China ..... 107 L 5
Samsat, Turkey in Asia, a2,000. 101 H 4
Samsö (island), Denmark .... 88 G 5
Samsö Belt (sound), Denmark.. 88 H 5
Samsu, Korea ..... 108 C 3
Samsun, Turkey in Asia, a8,000. 101 G 2
Sam Tai, French Indo-China .. 106 G 5
Samter, Germany, '95, 4,897 ... 87 G 24
Samthar, British India ..... 104 G 7
Samti Bala, Afghanistan ..... 103 N 2
Samtredi, Russia ..... 101 K 1
Samuel, Mount, Australia ..... 115 E 3
Samule, Koh (Island), Siam ... 106 E 10
Samule Strait, Siam ..... 106 D 10
Samum, Arabia ..... 102 M 8
Samur (river), Russia ..... 96 J 7
San, Africa ..... 111 E 7
San (river), Austria ..... 89 O 1
Sana, Peru ..... 70 B 5
Sana, Turkey in Asia, a40,000.. 102 J 8
Sanaa, Turkey in Asia (see Sana) ..... 102 J 8
Sanaapu, Samoa ..... 117 A 1
Sanafia, Egypt, '82, 5,216 ..... 110 S 4
Sanaga, Africa ..... 110 L 6
Sanaga (river), Africa ..... 112 J 10
San Agata (Messina), Italy .... 94 L 13
San Agata (Naples), Italy .... 94 T 10
San Agnello, Italy ..... 94 T 10
San Agustin, Colombia ..... 70 B 3
San Agustin (Santa Clara), Cuba ..... 68 F 2
San Agustin (Santiago de Cuba), Cuba ..... 68 J 4
Sanaig Point, Scotland ..... 78 C 8
San Alejo, Salvador ..... 66 H 6
San Amaro, Brazil ..... 71 K 6
San Ambrogio, Italy ..... 94 P 12
San Ambrosio (Island), South America ..... 69 E 9
Sanaaneoro, Africa ..... 111 D 8
San Andres (Santa Clara), Cuba 68 F 2
San Andres (Santiago de Cuba), Cuba ..... 68 K 4
San Andres, Guatemala ..... 66 E 2
San Andres, Lake, Guatemala. 66 E 2
San Andres, Uruguay ..... 72 H 12
San Andres Tuxtla, Mexico, '94, 8,036 ..... 65 L 5
San Angel, Mexico ..... 65 A 7
San Angelo, Brazil ..... 72 G 9
San Angelo (Caserta), Italy ... 94 Q 12
San Angelo (Milan), Italy, '81, 6,586 ..... 93 F 4
San Angelo, Monte (Mt.), Italy. 94 U 10
San Angelo, Punta (point), Italy 94 R 9
San Angelo della Polvere, Fort, Italy ..... 92 J 3
San Angelo di Brolo, Italy .... 84 M 13
San Angelo Fasanella, Italy ... 94 S 14
San Angelo in Vado, Italy ..... 93 M 7
San Antioco, Italy ..... 92 B 8
San Antioco (island), Italy .... 92 B 9
San Antonio (Portuguese West Africa), Africa ..... 112 K 12
San Antonio (Prince's Islands), Africa ..... 111 H 10
San Antonio, Cape, Argentina.. 72 F 11
San Antonio, Port, Argentina .. 72 E 12
San Antonio, Serra de (Mts.), Argentina ..... 72 D 12
San Antonio, Bolivia ..... 70 D 8
San Antonio, Brazil ..... 70 D 4
San Antonio, Brazil ..... 71 J 5
San Antonio (Island), Cape Verde Islands (see São Antão) 109 B 1
San Antonio, Chile ..... 72 C 12
San Antonio, Cape, Chile ..... 72 C 12
San Antonio, Cabo (cape), Cuba. 68 A 3
San Antonio, Guatemala ..... 66 E 3
San Antonio, Bahia (bay), Mexico ..... 64 K 5
San Antonio (Campeche), Mexico 64 O 8
San Antonio (Hidalgo), Mexico. 65 G 3
San Antonio (Lower California), Mexico ..... 64 D 6
San Antonio (Oaxaca), Mexico.. 65 J 5
San Antonio (Yucatan), Mexico. 64 P 7
San Antonio, Nicaragua ..... 66 D 9
San Antonio, Portugal ..... 83 C 8
San Antonio, Salvador ..... 66 G 6
San Antonio, Santo Domingo .. 68 F 6
San Antonio, Spain ..... 83 O 6
San Antonio, Cabo de (cape), Spain ..... 83 N 6
San Antonio (Bolivar), Venezuela ..... 70 D 2

San Antonio (Los Andes), Venezuela ... 70 C 2
San Antonio del Norte, Honduras ... 66 H 5
San Antonio de los Alamos, Mexico ... 64 H 4
San Antonio de los Baños, Cuba, '87, 12,423 ... 68 C 2
San Antonio de los Cobres, Argentina ... 72 D 8
San Antonio de Marapi, Brazil ... 70 D 4
San Antonio de Putaendo, Chile ... 72 H 14
San Arcangelo, Italy ... 93 M 6
Sanarpur, British India ... 104 N 3
San Atanlo, Honduras ... 66 H 5
San Aubin, France ... 80 D 4
San Augustin, Argentina ... 72 D 10
San Augustin, Guatemala ... 66 F 4
San Augustin, Nicaragua ... 66 D 8
San Augustin Atlapuico, Mexico. 65 C 7
Sanba, Kla, Africa ... 112 L 13
San Barbara Island, Brazil ... 71 J 2
San Bartolo, Guatemala ... 66 D 4
San Bartolo (Distrito Federal), Mexico ... 65 B 6
San Bartolo (Oaxaca), Mexico. 65 L 7
San Bartolo (San Luis Potosi), Mexico ... 65 F 1
San Bartolo (Tlalnepantla), Mexico ... 65 A 6
San Bartolo (Tlalnepantla), Mexico ... 65 B 6
San Bartolomé, Mexico, '94, 14,669 ... 64 N 9
San Bartolomé, Puerto (port), Mexico ... 64 A 4
San Bartolomeo de Honda, Colombia (see Honda) ... 70 B 2
San Bartolommeo in Galdo, Italy, '81, 7,655 ... 94 S 12
San Benedetto del Tronto, Italy. 94 P 9
San Benedetto Po, Italy ... 93 K 4
San Benigno, Italy ... 93 C 4
San Benito, Mexico ... 64 E 5
San Benito (harbor), Mexico ... 64 N 10
San Benito, Isla (island), Mexico ... 64 A 3
San Benito, Nicaragua ... 66 B 8
San Benito, Uruguay (see Paysandú) ... 72 F 10
San Bento, Brazil ... 71 H 4
San Bernabe, Mexico ... 65 B 6
San Bernardino, Mexico ... 65 D 6
San Bernardino Channel, Philippine Islands ... 116 F 2
San Bernardino Colony, Paraguay ... 72 F 9
San Bernardino Pass, Switzerland ... 91 K 5
San Bernardino Pass, Switzerland (on travel map) ... 74 J 5
San Bernardo, Fort, Argentina. 72 E 9
San Bernardo (Ceará), Brazil... 71 K 4
San Bernardo (Maranhão), Brazil ... 71 J 4
San Bernardo, Chile, '85, 5,222. 72 J 15
San Bernardo Island, Nicaragua 66 D 9
San Biagio, Italy ... 94 P 11
San Blas, Bay of, Colombia ... 70 B 2
San Blas, Mexico ... 64 A 2
San Blas (partido), Mexico, '94, 4,646 ... 64 B 2
San Blas Harbor, Argentina ... 72 E 12
San Borga, Brazil ... 72 F 9
Sanborn, Quebec ... 61 M 7
San Buenaventura (Chihuahua), Mexico ... 64 F 3
San Buenaventura (Coahuila), Mexico ... 64 H 4
San Buenaventura, Rio de (river), Mexico ... 65 B 8
San Buono, Italy ... 94 R 11
San Carlos (Buenos Aires), Argentina ... 72 E 11
San Carlos (La Rioja), Argentina ... 72 D 10
San Carlos, Rio (river), Argentina ... 72 D 9
San Carlos (Salta), Argentina, '90, a1,500 ... 72 D 9
San Carlos (Langmihue), Chile. 72 C 12
San Carlos (Nuble), Chile, '85, 7,277 ... 72 C 11
San Carlos, Colombia ... 70 B 2
San Carlos, Lake, Costa Rica. 66 L 9
San Carlos, Rio (river), Costa Rica ... 66 F 11
San Carlos (Santa Clara), Cuba. 68 F 3
San Carlos (Santiago de Cuba), Cuba ... 68 J 5
San Carlos, Honduras ... 66 J 4
San Carlos (Oaxaca), Mexico... 65 K 7
San Carlos (Tamaulipas), Mexico ... 64 J 5
San Carlos (Veracruz), Mexico. 65 K 4
San Carlos, Peru ... 70 C 4
San Carlos, Uruguay ... 72 G 10
San Carlos (Amazonas Territory), Venezuela ... 70 D 3
San Carlos (Zamora), Venezuela, '91, 10,423 ... 70 D 2
San Carlos Banks, Oman ... 102 P 7
San Carlos de la Rápita, Spain. 83 N 4
San Carlos Peak, Costa Rica... 66 F 11
San Casciano, Italy, '81, 2,341.. 93 K 7
San Casimiro, Venezuela, a8,000 70 D 2
San Cassiano, Austria ... 89 G 7
San Cataldo, Italy, '81, 15,105. 94 K 14
San Cayetano, Cuba ... ... 68 B 2
San Cayetano, Ensenada de (bay), Cuba ... 68 B 2
Sancergues, France ... 82 F 6
Sancerre, France ... 80 H 5
Sancheville, France ... 82 C 4
Sanchez, Arroyo, Cuba ... 68 F 3
Sanchez, Mexico ... 64 J 4
Sanchez, Santo Domingo ... 68 F 6
San Chirico, Italy ... 94 U 14
San Christina, Brazil ... 72 G 9
San Christobal, Argentina ... 72 E 10
San Christoval (island), Solomon Islands ... 117 L 6
San Cipriano, Italy ... 94 R 13
San Ciro de Alberras, Mexico... 65 G 2
San Clemente, Italy ... 92 K 3
San Clemente, Spain ... 83 K 5
San Colombano, Italy, '81, 5,573 93 F 4
San Coloya, Honduras ... 63 L 3
San Corazon, Bolivia ... 70 F 7
San Cornelio, Mexico ... 65 H 3
San Cristobal, Cuba ... 68 B 2
San Cristobal, Bahia (bay), Mexico ... 64 B 4
San Cristóbal (Chiapas), Mexico, '94, 11,248 ... 64 N 9
San Cristóbal (Guadalajara), Mexico ... 65 C 2
San Cristóbal (Guanajuato), Mexico ... 65 F 3
San Cristobal, Laguna de (lake), Mexico ... 65 B 5
San Cristobal, Santo Domingo.. 68 E 7
San Cristobal (island), South America ... 69 E 8
San Cristobal, Venezuela, '91, a4,000 ... 70 C 2
San Cristóbal de la Habana, Cuba (see Havana) ... 68 C 1
San Cristobal Ecatepec, Mexico. 65 B 5
San Cristoval, Bolivia, a100 ... 70 D 8
San Croce, Italy ... 94 R 12
Saneti Spiritus, Cuba, '87, 29,278 ... 68 F 3
Sand, Austria ... 90 D 10
Sand, Denmark ... 88 B 2
Sand, Norway ... 95 E 7
Sand, Scotland ... 78 E 4
Sandager, Denmark ... 88 F 6
Sanda Island, Scotland, '91, 36. 78 E 9
Sandakan (capital), North Borneo (British), a7,000 ... 116 E 3
Sandal Bay, Loyalty Islands.. 117 J 10
San Dalmazzo, Borgo, Italy ... 93 B 6
Sandalwood (island, Dutch), Oceanica, a200,000 ... 114 C 6
Sandalwood Bay, Fiji ... 117 B 3
Sandalwood Island, Dutch East India (large scale map of)... 116 E 7
San Damiano, Italy, '81, 2,943. 93 D 5
San Daniele del Friuli, Italy, '81, 4,883 ... 93 O 2
Sandan, Austria ... 90 J 2
Sandau, Germany, '95, 1,970 ... 85 G 15
Sandau, Unter-Anstria ... 90 E 3
Sandava, Africa ... 113 M 1
Sanday, Upper, Scotland ... 78 L 2
Sanday (island), Scotland, '91, 1,929 ... 78 L 1
Sanday Sound, Scotland ... 78 L 1
Sandbach, England, '91, 5,824. 76 H 6
Sandbank (village), Scotland, '91, 721 ... 78 F 8
Sand Banks, China ... 107 L 4
Sand Bay, Denmark ... 88 B 2
Sandberg, Germany, '95, 1,036. 87 J 24
Sandbore Cay, British Honduras ... 66 H 2
Sandby, Denmark ... 88 J 7
Sande, Germany ... 85 F 6
Sande, Norway ... 95 B 2
Sandec, Alt, Austria ... 89 M 2
Sandec, Neu, Austria, '90, 8,744 ... 89 M 2
Sandefjord, Norway, '91, 3,902. 95 G 7
Sandeh (tribe), Africa (see Azande) ... 112 N 9
Sandelaria or Roncador Reef, Solomon Islands ... 117 K 4
San Demetrio ne Vestine, Italy. 94 P 10
Sandenia, Africa ... 111 D 8
Sande Point, Brazil ... 71 J 2
Sandersford, Germany ... 86 P 14
Sandersleben, Germany ... 85 J 13
Sandersons Hope, Arctic Region 3 J 8
Sanderstead, England ... 77 G 5
Sandfield, Ontario ... 60 D 2
Sandfjord, Norway ... 95 P 1
Sandfontein, Africa ... 113 B 2
Sandford Mill, England ... 77 C 4
Sandford Ville, Ireland ... 79 H 9
Sandgate, England, '91, 1,756 .. 77 M 6
Sandgirt Lake, Labrador ... 59 S 6
Sandhammar (point), Sweden... 95 J 9
Sandhaven, Scotland ... 78 M 4
Sandhead, Scotland ... 78 G 10
Sandhelm, Egypt ... 110 N 4
Sandherred, Norway ... 95 C 3
Sand Hill, Australia ... 115 D 5
Sandhill Region, Algeria (see El Erg) ... 111 G 3
Sand Hills, Australia ... 115 F 5
Sand Hills, England ... 76 N 1
Sandhills of Edeyen, Africa ... 111 J 4
Sandhills of Tijujelt, Africa ... 111 H 4
Sandhornö (island), Norway... 95 H 3
Sandhurst, Australia (see Bendigo) ... 115 G 7
Sandhurst (Berks), England ... 77 D 5
Sandhurst (Kent), England ... 75 O 11
Sandia, Africa ... 112 P 14
Sandia, Peru ... 70 D 6
San Diego, Cape, Argentina ... 72 E 14
San Diego, Cuba ... 68 B 2
San Diego, Cayos de (islands), Cuba ... 68 A 2
San Diego (Chihuahua), Mexico ... 64 F 3
San Diego (Guanajuato), Mexico ... 65 F 2
San Diego (Texcoco), Mexico ... 65 D 6
San Diego, Nicaragua ... 66 A 8
San Diego, Salvador ... 66 F 5
San Diego, Venezuela ... 70 E 2
San Diego de la Union (distrito), Mexico, '94, 19,526 ... 65 F 2
San Diego de los Baños, Cuba, '79, est.5,012 ... 68 B 2
San Diego Talangal, Honduras. 66 J 5
Sandilla, British India, '91, 16,813 ... 104 H 6
Sandiman, Mount, Australia ... 115 A 4
San Dimas, Mexico ... 64 F 5
Sandimerl, Africa ... 111 C 7
Sandling Junction, England .... 77 M 6
Sandnaes, Norway, '91, 1,660.. 95 D 7
Sandness, Scotland ... 78 M 2
Sandö (island), Denmark ... 88 B 2
Sandöer (islands), Norway ... 95 E 3
Sandomierz, Russia, est.5,765... 97 C 6
Sandomierz, Russia (on travel map) ... 74 P 3
San Domingo, Cayo, Bahama Islands ... 67 H 4
San Domingo, Brazil ... 71 K 2
San Domingo, Costa Rica ... 66 M 11
San Domingo, Guatemala ... 66 D 5
San Domingo, Mexico ... 65 L 7
San Domingo (republic), West Indies (see Santo Domingo)... 68
San Domingos das Torres Brazil ... 72 H 9
San Domino, Isola (island), Italy ... 94 S 10
Sandmir, Russia (see Sandomierz) ... 97 C 6
Sandon, British Columbia ... 63 G 4
Sandon (Essex), England ... 77 K 4
Sandon (Hertford), England ... 77 G 3
San Dona, Italy, '81, 893 ... 93 N 3
Sandon Islands, Japan ... 108 P 5
San Donnino, Borgo, Italy, '81, 4,493 ... 93 G 5
Sandösund, Norway ... 95 D 3
Sandoway, Burma, a3,000 ... 106 B 5
Sandoway (division), Burma ... 106 B 5
Sandown, England, '91, 3,592... 75 K 12
Saud Point (place), Ontario .... 60 J 2
Sandravinany, Madagascar ... 112 S 15
Sandray (island), Scotland ... 78 B 6
Sandridge, England ... 77 F 3
Sandringham, Australia ... 115 B 2
Sandringham, England ... 76 O 7
Sand River, South African Republic ... 113 J 2
Sandsend, England ... 76 L 3
Sand Steppe, Russia ... 96 J 7
Sandtorv, Norway ... 95 K 2
Sandträsk, Sweden ... 95 M 3
Sandugu (river), Africa ... 111 C 7
Sandukli, Turkey in Asia, a4,000 ... 101 D 3
Sandur, British India ... 105 F 12
Sandveld (tribe), Africa (see Omaheke) ... 113 D 3
Sandvig, Denmark ... 88 Q 6
Sandviken, Norway ... 95 B 2
Sandviken, Sweden ... 95 K 6
Sandwa, British India ... 104 E 6
Sandwich, England, '91, 2,796.. 77 N 5
Sandwich, Ontario, '91, 1,352 .. 60 C 5
Sandwich Bay, Labrador ... 59 T 6
Sandwich Bay, South America... 69 N 14
Sandwich Group (islands), Atlantic Ocean ... 2 F 7
Sandwich Harbor (place), Africa ... 113 A 2
Sandwich Island, Bismarck Archipelago ... 116 J 1
Sandwich Island, New Hebrides (see Efate) ... 117 K 9
Sandwich Islands, Oceanica (see Hawaiian) ... 117 O 1
Sandwick, British Columbia ... 63 E 4
Sandwick (Mainland, Shetland Islands), Scotland ... 78 M 3
Sandwick (village), Scotland, '91, 491 ... 78 D 3
Sandwick (Yell, Shetland Islands), Scotland ... 78 M 2
Sandwip Island, British India (see Sundeep Island) ... 104 N 8
Sandy, England ... 77 F 2
Sandy Basin Lake, Canada .... 63 M 2
Sandy Bay, Cape Colony ... 113 B 6
Sandy Bay Newfoundland .... 62 J 5
Sandy Bay, Saint Helena .... 1 E 7
Sandy Cape, Australia ... 115 J 4
Sandy Cove (place), Nova Scotia 62 C 5
Sandy Desert (Northern Territory), Australia ... 115 E 3
Sandy Desert (South Australia), Australia ... 115 D 5
Sandy Desert of El-Ahkaf, Arabia ... 102 K 8
Sandy Desert of Roba el-Khali, Arabia ... 102 K 6
Sandy Head, Australia ... 115 F 3
Sandy Lake (Keewatin), Canada ... 63 N 3
Sandy Lake, Canada (see North Indian Lake) ... 63 M 2
Sandy Lake (Saskatchewan), Canada ... 63 K 3
Sandymount, Ireland ... 79 J 9
Sandy Point, British India .... 106 A 9
Sandy Point, Chile ... 72 C 14
Sandy Point (cape), Mauritius.. 109 M 7
Sandy Point (place), Nova Scotia ... 62 D 6
Sandy Pond, Newfoundland ... 62 J 5
Sandy River, Canada ... 63 K 3
Sandy River (place), Nicaragua. 66 M 5
San Eduarda, Brazil ... 71 J 8
San Elena, Italy ... 93 L 4
San-el-Hager, Egypt ... ... 110 T 3
San Elia n Pianisi, Italy .... 94 K 11
Sanemu, Africa ... 111 G 8
San Erasmo, Fort, Italy ... 92 L 2
San Erasmo (island), Italy .... 92 L 2
San Estanislao, Paraguay .... 72 F 8
San Esteban, Honduras .... 66 K 4
San Esteban, Isla (island), Mexico ... 64 C 3
Sanetsch Pass, Switzerland ... 91 D 5
San Eufemia, Italy ... 92 K 9
San Eufemia, Gulf of, Italy... 92 K 9
San Eugenio, Uruguay, a2,000.. 72 F 10
San Fele, Italy, '81, 6,859 .... 94 T 13
San Felice, Italy ... 93 K 5
San Felice Circeo, Italy .... 94 O 12
San Felipe, Brazil ... 70 D 3
San Felipe, Chile, '85, 11,768.. 72 C 10
San Felipe, Cayos de (islands), Cuba ... 68 B 3
San Felipe (Petén), Guatemala 66 E 3
San Felipe (Retalhuleu), Guatemala ... 66 D 5
San Felipe, Honduras ... 66 K 5
San Felipe (Guanajuato), Mexico (see Ciudad Gonzáles)... 65 E 2
San Felipe (Lower California), Mexico ... 64 A 2
San Felipe, Venezuela ... 70 D 1
San Felipe de Austria, Venezuela (see Carlaco) ... 70 E 1
San Felipe de Jativa, Spain (see Jativa) ... 83 M 6
San Felipe del Progress, Mexico 65 F 4
San Felipo, Puerto (port), Mexico ... 64 B 2
San Felin de Guixols, Spain, '87, 9,219 ... 83 Q 3
San Felix (Bahia), Brazil .... 71 K 6
San Felix (Goyaz), Brazil .... 71 H 6
San Fermin, Mexico ... 64 G 4
San Fernando, Argentina .... 72 F 12
San Fernando, Chile, '85, 6,959. 72 C 10
San Fernando, Costa Rica .... 66 K 9
San Fernando, Spain '87, 29,287 83 F 8
San Fernando, Trinidad .... 68 K 7
San Fernando de Apuré, Venezuela, 93,000 ... 70 D 2
San Fernando de Atabapo, Venezuela ... 70 D 3
San Fidelis, Brazil ... 71 J 8
San Filippo d'Argirò, Italy (see Agira) ... 94 M 13
Sanford, Mount, Australia .... 115 D 3
Sanford River, Australia .... 115 B 5
San Francesco del Deserto, Italy ... 92 L 2
San Francisa, Cerro de (Mt.), Chile ... 72 D 9
San Francisco, Argentina .... 72 D 10
San Francisco (Chuquisaca), Bolivia ... 70 E 8
San Francisco (Santa Cruz), Bolivia ... 70 F 7
San Francisco, Isla de (Island), Brazil ... 72 H 9
San Francisco (Matto Grosso), Brazil ... 70 F 6
San Francisco (Pará), Brazil... 71 H 5
San Francisco (Rio Grande), Brazil ... 72 G 9
San Francisco, Rio (river, branch of Paraná), Brazil... 72 G 8
San Francisco, Rio (river, to Atlantic Ocean), Brazil .... 71 J 5
San Francisco (Santa Catharina), Brazil ... 72 H 9
San Francisco, Cuba ... 68 A 2
San Francisco, Ecuador ... 70 A 3
San Francisco, Cape, Ecuador.. 70 A 3
San Francisco (Distrito Federal), Mexico ... 65 B 7
San Francisco (Guerrero), Mexico ... 65 F 6
San Francisco (Mexico), Mexico ... 65 B 6
San Francisco (Tamaulipas), Mexico ... 64 K 6
San Francisco, Nicaragua .... 66 E 9
San Francisco, Venezuela .... 70 D 2
San Francisco Acuautla, Mexico 65 D 7
San Francisco Basin, Nicaragua 66 F 10
San Francisco de Borja, Mexico 64 B 3
San Francisco de la Paz, Honduras ... 66 K 5
San Francisco del Monte, Chile. 72 J 15
San Francisco del Rincon, Mexico, '94, 6,950 ... 65 D 2
San Francisco del Rincon (distrito), Mexico, '94, 29,575.... 65 E 2
San Francisco de Macoris, Santo Domingo ... 68 E 6
San Francisco de Paula, Cape, Argentina ... 72 D 13

San Francisco Solano Bay, Colombia ..... 70 B 2
San Francis Xavier Beach, Brazil ..... 71 L 3
San Fratello, Italy, '81, 7,554.. 94 L 13
Sanfront, Italy ..... 93 B 5
San Fructuoso, Uruguay ..... 72 F 10
Sang, Siam ..... 106 E 5
Sanga, Mount, Africa ..... 112 J 11
Sanga (French Kongo), Africa.. 110 L 9
Sanga (Portuguese West Africa), Africa ..... 112 K 12
Sanga (river), Africa ..... 112 L 10
Sanga, Kongo ..... 112 O 10
Sanga, Kisanga, Kongo ..... 112 N 11
Sangabad, Persia ..... 103 H 6
San Gabriel, Argentina ..... 72 D 9
San Gabriel (Amazonas), Brazil 70 D 4
San Gabriel (Rio Grande do Sul), Brazil ..... 72 G 10
San Gabriel Island, Bismarck Archipelago ..... 116 J 1
San Gabriel Island, Uruguay... 72 F 12
Sangad Hasan, Persia ..... 103 B 4
Sangai (Mt.), Ecuador (see Sangay) ..... 70 B 4
Sangald Rocks, Siam ..... 106 D 11
San Gallan Island, Peru ..... 70 B 6
Sangamner, British India, '91, 11,365 ..... 105 E 10
Sangan, Kuh-i (Mt.), Afghanistan ..... 103 L 4
Sangar, Dutch East India .... 116 E 6
Sangara (district), Africa ..... 111 D 8
Sangarea Bay, Africa ..... 111 C 8
Sangar Strait, Japan (see Tsugaru) ..... 108 K 3
Sangatanga, Africa ..... 112 J 11
San Gavino, Italy, '81, 2,783... 92 B 8
Sangay (Mt.), Ecuador ..... 70 B 4
Sangbast, Persia ..... 103 H 3
San Gemini, Italy ..... 94 M 9
San Gennaro, Italy ..... 94 U 9
Sangeo, Bokhara ..... 103 O 1
Sangerberg, Austria ..... 90 F 3
Sangerhausen, Germany, '95, 11,418 ..... 86 K 13
San Germain-Lembron, France. 81 J 7
San German, Porto Rico, '87, 19,827 ..... 68 II 2
San Germano, Italy (see Cassino) ..... 94 P 11
San Geromino, Guatemala .. 66 E 4
San Geronimo, Mexico ..... 65 L 7
San Gervasio, Palazzo, Italy, '81, 7,111 ..... 94 U 13
Sangez, Persia ..... 103 G 2
San Giacomo, Valle di, Italy ... 91 L 5
San Gil, Colombia, '86, a10,000. 70 C 2
Sangin-dalai, Lake, Mongolia... 107 F 1
San Gines de la Jara, Spain... 83 M 7
San Ginesio, Italy, '81, 1,018.. 94 O 8
San Giorgio, Austria ..... 89 J 8
San Giorgio, Italy ..... 94 R 12
San Giorgio, Castel, Italy .... 94 R 3
San Giorgio Canvese, Italy .... 93 C 4
San Giorgio di Piano, Italy .... 93 C 4
San Giorgio in Alga, Fort, Italy 92 J 2
San Giorgio Montefusco, Italy.. 94 R 12
San Giovanni (Calabria), Italy, '81, 10,500 ..... 92 K 8
San Giovanni (Campobasso), Italy ..... 94 R 11
San Giovanni (Naples), Italy... 94 T 9
San Giovanni d'Asso, Italy.... 94 L 8
San Giovanni Persiceto, Italy, '81, 1,887 ..... 93 K 5
San Giovanni Rotondo, Italy, '81, 8,098 ..... 94 T 11
San Giovanni Valdarno, Italy .. 93 L 7
Sangiri, Afghanistan ..... 103 M 5
Sangir Islands, Dutch East India ..... 116 G 4
Sangir Island, Great (volcano), Dutch East India ..... 116 F 4
Sang-i-Shanda, Afghanistan ... 103 M 3
San Giuliano, Monte (Mt.), Italy ..... 94 H 13
San Giulietta, Italy ..... 93 F 4
San Giuseppe Jato, Italy, '81, 6,530 ..... 94 J 13
Sang-ju, Korea ..... 108 D 5
Sangkulirang, Borneo ..... 116 E 4
Sangli, British India, '91, 14,798 105 E 11
Sango, Africa ..... 110 N 9
Sango (tribe), Africa ..... 112 M 9
Sango Katab, Africa ..... 111 J 8
San Gonealo (Piauhý), Brazil.. 71 J 5
San Gonzalo (Rio Grande del Norte), Brazil ..... 71 K 5
Sangone (river), Italy ..... 93 B 4
Sangonera (river), Spain ..... 83 L 7
Sangou, Borneo ..... 116 D 4
Sangpo (river), Tibet (see Tsangpo), ... 107 E 5
Sangradouro, Brazil ..... 71 F 7
Sangradouro, Brazil ..... 71 G 7
San Gralia, Rio (river), Honduras ..... 66 K 4
San Gregorio (distrito Federal), Mexico ..... 65 C 8
San Gregorio (Lower California), Mexico ..... 64 C 5
San Gregorio, Santo Domiago... 68 E 7
San Gregorio, Uruguay ..... 72 F 10
Sangro, Castel di, Italy, '81, 4,366 ..... 94 P 11
Sangro (river), Italy ..... 94 Q 10
Sangras (river), Italy (see Sangro) ..... 94 Q 10
Sang Sang, Nicaragua ..... 66 L 5
Sanguem, Goa, India ..... 105 E 12
Sanguinaires, Iles (islands), France ..... 81 L 11
Sanguinetto, Italy, '81, 1,256.. 93 K 4
Sangun, Persia ..... 103 J 3
Sang Yang, French Indo-China. 106 E 4
Sanhat, British India ..... 104 J 8
San-ho, China ..... 107 N 6
San-ho (river), China ..... 107 N 6
Sanhur-el-Medina, Egypt, '82, 5,273 ..... 110 S 3
Sani, Wady, Palestine ..... 102 B 10
San Ignacio, Bolivia, a1,200 ... 70 E 7
San Ignacio (Lower California), Mexico ..... 64 B 4
San Ignacio (Sinaloa), Mexico.. 64 F 5
San Ignacio (Sonora), Mexico... 64 D 2
Sanijh, Persia ..... 103 E 5
San Ildefonso, Spain (see La Granja) ..... 83 H 4
Sanindo (division), Japan ..... 108 F 6
San Isadro, Nicaragua ..... 66 C 8
San Isidoro, Mexico ..... 64 H 5
San Isidro, Argentina ..... 72 F 12
Sanitz, Germany ..... 85 D 15
San Izabel, Brazil ..... 72 H 9
San Jacinto, Nicaragua ..... 66 G 9
Sanjak, Khoi, Turkey in Asia.. 101 L 4
San Javier, Argentina ..... 72 E 12
San Javier, Bolivia ..... 70 E 7
San Javier, Brazil ..... 72 G 9
San Javier, Chile, '85, 2,960 ... 72 C 11
San Javier, Mexico ..... 64 E 3
San Jeronimo, Honduras ..... 66 L 5
San Jeronimo (Apurimac), Peru. 70 C 6
San Jeronimo (Cuzco), Peru.... 70 C 6
San Jeronymo, Brazil ..... 71 G 7
San Jeronymo, Serra de (Mts.), Brazil ..... 71 F 7
Sanjo, Japan, '86, est.8,953 ... 108 J 5
San João, Fort, Brazil ..... 71 K 3
San João (Island), Brazil ..... 71 J 4
San João (Parabyba), Brazil .. 71 K 5
San João (Rio Grande do Sul), Brazil ..... 72 G 9
San João (Rio Grande do Sul), Brazil ..... 72 G 10
San João Beach, Brazil ..... 71 K 3
San João da Barra, Brazil ..... 71 J 8
San João da Barra (river), Brazil ..... 71 F 5
San João das Duas Barras, Brazil ..... 71 H 5
San João del Rey, Brazil ..... 71 J 8
San João de Piauhý, Brazil .... 71 J 5
San João de Principe, Brazil ... 71 J 5
San Joaquim, Brazil ..... 72 H 9
San Joaquim, Fort, Brazil .... 70 E 3
San Joaquin, Mexico ..... 65 A 6
San Jorge, Golfo de (gulf), Argentina ..... 72 D 13
San Jorge, Rio (river), Colombia 70 B 2
San Jorge, Bahia (bay), Mexico. 64 B 2
San Jorge, Nicaragua ..... 66 C 9
San José, Argentina ..... 72 E 10
San José, Peninsula Valdez or, Argentina ..... 72 E 12
San José, Bolivia, a1,500 ..... 70 E 7
San José, Bay, Brazil ..... 71 J 4
San José (Maranhão), Brazil ... 71 J 5
San José (Matto Grosso), Brazil 71 G 6
San José (Minas Geraes), Brazil 71 G 7
San José (Rio de Janeiro), Brazil ..... 71 J 8
San José, Rio (river), Brazil... 71 J 7
San José (São Paulo), Brazil.... 71 8
San José (Valdivia), Chili, '85, 1,257 ..... 72 C 11
San José (Valparaiso), Chili ... 72 G 14
San José, Colombia ..... 70 D 3
San José, Costa Rica, '97, a3),-000 ..... 66 L 10
San José, Point, Costa Rica ... 66 M 11
San José (district), Costa Rica. 66 L 10
San José (province), Costa Rica, '92, 76,718 ..... 66 L 10
San José (Isle of Pines), Cuba. 68 C 3
San José (Puerto Principe), Cuba 68 H 3
San José (Escuintla), Guatemala ..... 66 E 6
San José (Peten), Guatemala.. 66 E 2
San José, Honduras ..... 66 F 5
San José (Cuautitlan), Mexico.. 65 B 5
San José, Isla (Island), Mexico. 64 D 5
San José (Sinaloa), Mexico .... 64 E 4
San José (Valle de Bravo), Mexico ..... 65 F 4
San Jose (Chontales), Nicaragua 66 D 9
San Jose (Rivas), Nicaragua.. 66 C 9
San José, Salvador ..... 66 F 5
San José, Uruguay, a7,000 ..... 72 F 10
San José (department), Uruguay, '95, est.32,605 ..... 72 F 10
San José, Rio (river), Uruguay 72 H 12
San José de Cucuta, Colombia, '86, a12,000 ..... 70 C 2
San José de Gracia (Aguas Calienteai, Mexico ..... 65 D 1
San José de Gracia (Sinaloa), Mexico ..... 64 E 4
San José de la Isla, Mexico .... 65 D 1
San José de las Matas, Santo Domingo ..... 68 D 6
San José de las Piedras, Mexico ..... 64 H 3
San José del Cabo, Mexico .... 64 D 6
San José de Pimas, Mexico .... 64 D 3
San José dos Martirios, Brazil. 71 H 5
San José Madruga, Cuba ..... 68 F 2
San José Volcano, Argentina . 72 D 10
Sanju, East Turkestan ..... 107 B 3
San Juan (Buenos Aires), Argentina ..... 72 F 13
San Juan (Mendoza), Argentina 72 D 10
San Juan (province), Argentina, '95, 84,251 ..... 72 D 10
San Juan, Rio (river), Argentina ..... 72 D 10
San Juan (San Juan), Argentina, est.10,517 ..... 72 D 10
San Juan, Rio (river), Bolivia.. 70 E 8
San Juan, Chile ..... 72 J 15
San Juan, Colombia ..... 69 N 2
San Juan, Rio (river), Colombia 70 B 3
San Juan, Cuba ..... 68 E 2
San Juan, Cabo de (cape), Cuba 68 E 3
San Juan (Guatemala), Guatemala ..... 66 E 5
San Juan (Peten), Guatemala.. 66 E 2
San Juan, Rio (river), Guatemala ..... 66 F 3
San Juan (Cuautitlan), Mexico. 65 B 5
San Juan (distrito Federal), Mexico ..... 65 A 6
San Juan, Laguna (lake), Mexico ..... 64 D 4
San Juan (Lower California), Mexico ..... 64 B 3
San Juan (Lower California), Mexico ..... 64 C 4
San Juan, Sierra (Mts.), Mexico ..... 65 M 5
San Juan, Punta (point), Mexico ..... 65 J 8
San Juan, Punta (point), Mexico ..... 65 M 5
San Juan, Rio (river), Mexico.. 65 L 5
San Juan (Veracruz), Mexico . 65 K 5
San Juan (river), Nicaragua ... 66 M 9
San Juan, Peru ..... 70 C 6
San Juan, Porto (port), Peru.. 70 B 7
San Juan, Cabo (cape), Porto Rico ..... 68 K 1
San Juan (capital), Porto Rico, '87, 26,387 ..... 68 J 1
San Juan, Santo Domingo ..... 68 D 6
San Juan (river), Santo Domingo (see Maguana) ..... 68 D 6
San Juan, Cerro (Mt.), Uruguay 72 F 12
San Juán, Venezuela ..... 70 D 2
San Juan Bautista, Mexico, '95, 27,036 ..... 64 N 9
San Juan Bautista, Peru ..... 70 B 7
San Juan Bautista, Porto Rico (see San Juan) ..... 68 J 1
San Juan Chamelco, Guatemala 66 E 4
San Juancito, Honduras ..... 66 J 5
San Juan de Aragon, Mexico .. 65 B 6
San Juan de Guadalupe, Mexico, '94, 6,300 ..... 64 G 5
San Juan de la Ciénága, Colombia ..... 70 C 1
San Juan de la Frontera, Argentina (see San Juan) ..... 72 D 10
San Juan de las Abadesas, Spain ..... 83 P 2
San Juan de las Aguilas, Spain (see Agullas) ..... 83 L 7
San Juan del Mezquital, Mexico 64 G 6
San Juan del Norte, Nicaragua (see Greytown) ..... 66 M 9
San Juan de los Lagos, Mexico. 65 D 2
San Juan de los Llanos, Mexico. 65 J 4
San Juan del Rio, Mexico, '94, 6,480 ..... 65 G 3
San Juan del Rio, Mexico ..... 64 F 5
San Juan del Rio (distrito), Mexico, '94, 38,404 ..... 65 G 3
San Juan del Sur, Nicaragua .. 66 J 8
San Juan del Sur, Nicaragua (see Guardia) ..... 66 B 10
San Juan del Teul, Mexico (see Teul) ..... 65 C 2
San Juan de Nicaragua, Nicaragua (see Greytown) ..... 66 M 9
San Juan de Porto Rico, Porto Rico (see San Juan) ..... 68 J 1
San Juan de Ulloa, Mexico (see Ulúa) ..... 65 K 1
San Juan de Ulúa, Mexico (see Ulúa) ..... 65 K 1
San Juanico (Lower California), Mexico ..... 64 C 4
San Juanico (Mexico), Mexico.. 65 B 6
San Juanico Strait, Philippine Islands ..... 116 G 2
San Juan Island (see Guahan), Oceanica ..... 114 F 3
San Juan Ixcoy, Guatemala ... 66 D 4
San Juan Tetla, Mexico ..... 65 G 2
San Juan y Martinez, Cuba, '79, est.12,619 ..... 68 B 2
San Julian, Puerto (port), Argentina ..... 72 D 13
San Julian, Cuba ..... 68 A 2
San Just, Sierra de (Mt.), Spain ..... 83 M 4
San Justo, Argentina ..... 72 E 10
Sanken, Siam ..... 106 F 7
San-kio-tien, Lake, China ..... 107 M 7
Sankrail, British India ..... 104 M 3
Sankt Aegyd-am-Neuwalde, Austria ..... 90 M 8
Sankt Amarin, Germany (on travel map) ..... 74 H 5
Sankt Aadrä, Austria ..... 90 K 10
Sankt Andreasberg, Germany, '95, 3,554 ..... 85 J 11
Sankt Anton, Austria (on travel map) ..... 74 K 5
Sankt Avold, Germany ..... 86 O 4
Sankt Beatenberg, Switzerland. 91 F 4
Sankt Blasien, Germany ..... 86 R 7
Sankt Christina, Austria ..... 90 D 10
Sankt Felix, Germany ..... 86 N 15
Sankt Florian, Austria ..... 90 L 10
Sankt Gallen, Austria ..... 90 K 8
Sankt Gallen, Switzerland (see Saint-Gall) ..... 91 K 2
Sankt Georg, Germany ..... 87 L 32
Sankt Georgen (Lower Austria), Austria ..... 90 K 8
Sankt Georgen (Upper Austria), Austria ..... 90 K 7
Sankt Georgen, Hungary, '90, 7,246 ..... 89 H 5
Sankt Georgen (Croatia), Hungary ..... 89 G 7
Sankt Gertraud, Austria ..... 90 B 11
Sankt Goar, Germany, '95, 1,604 86 M 6
Sankt Goarshausen, Germany, '95, 1,498 ..... 86 M 6
Sankt Gotthard, Hungary ..... 90 N 10
Sankt Immerthal (Ger.), Switzerland (see Val Saint Imier).. 91 C 3
Sankt Ingbert, Germany, '95, 12,278 ..... 86 O 5
Sankt Jacob, Hungary ..... 90 M 11
Sankt Jacob, Switzerland ..... 91 F 2
Sankt Jakob, Austria ..... 90 E 10
Sankt Jakob, Switzerland (see Sankt Jacob) ..... 91 F 2
Sankt Johann, Austria ..... 90 E 10
Sankt Johann, Germany, '95, 16,776 ..... 86 O 5
Sankt Johann-im-Pongau, Austria ..... 90 G 9
Sankt Johann-in-Tyrol, Austria. 90 F 8
Sankt Laubrecht, Austria .... 90 J 9
Sankt Leonhard, Austria ..... 90 B 9
Sankt Leonhard (Carinthia), Austria ..... 90 K 10
Sankt Leonhard (in Abteithal), Austria ..... 90 D 10
Sankt Leonhard (in Passeierthal), Austria ..... 90 C 10
Sankt Leonhard (Styria), Austria ..... 90 M 10
Sankt Lorenzen, Austria ..... 90 L 10
Sankt Lucasbad, Hungary ..... 89 O 7
Sankt Marein, Austria ..... 90 K 11
Sankt Margrethen, Switzerland, '88, 1,145 ..... 91 L 2
Sankt Marien (river), Africa... 112 K 15
Sankt Marienkirchen, Austria.. 90 H 7
Sankt Martin, Austria ..... 90 C 10
Sankt Michael (Salzburg), Austria ..... 90 G 9
Sankt Michael (Styria), Austria 90 L 9
Sankt Michael (Tyrol), Austria. 90 C 11
Sankt Michael, Austria (on travel map) ..... 74 M 5
Sankt Moritz (Grisons), Switzerland, '88, 539 ..... 91 M 5
Sankt Moritz (Valais), Switzerland (see Saint Maurice) .... 91 D 6
Sankt Nicolai, Austria ..... 90 J 9
Sankt Pankraz, Austria ..... 90 C 10
Sankt Paul, Austria ..... 90 K 10
Sankt Paula, Austria ..... 90 C 11
Sankt Peter, Austria ..... 90 J 12
Sankt Peter, Austria (on travel map) ..... 74 M 6
Sankt Peter, Germany ..... 85 D 8
Sanktpeterburg, Russia (see Saint Petersburg) ..... 97 H 2
Sankt-Petersburg, Russia (see Saint Petersburg) ..... 97 H 2
Sankt Petrzell, Switzerland, '88, 223 ..... 91 K 3
Sankt Pölten, Austria, '90, 10,906 ..... 90 L 7
Sankt Pölten, Austria (on travel map) ..... 74 M 4
Sankt Son Peak, Bismarck Archipelago ..... 116 J 2
Sankt Ulrich, Austria ..... 90 D 10
Sankt Valentin (in Vintschgau), Austria ..... 90 B 10
Sankt Valentin (Lower Austria), Austria ..... 90 K 7
Sankt Valentin, (Tyrol), Austria 90 E 9
Sankt Velt, Austria, '90, 3,971. 90 J 10
Sankt Velt, Ober, Austria .... 90 B 6
Sankt Velt, Unter, Austria ... 90 B 6
Sankt Vigil, Austria ..... 90 D 10
Sankt Vitb, Germany, '95, 1,949 86 M 3
Sankt Vitb, Germany (on travel map) ..... 74 H 3
Sankt Wendel, Germany, '95, 5,238 ..... 86 O 5
Sankt Wendel, Germany (on travel map) ..... 74 H 4
Sankt Wolfgang, Austria .... 90 H 8
Sankt Wolfgang See (lake), Austria ..... 90 G 8
Sankuru (river), Kongo ..... 112 M 12
Sanlaburi, Siam ..... 106 F 6
San Lazar, Venezuela, a6,500.. 70 C 2
San Lazaro (Island), Italy (see San Lazzaro) ..... 92 K 2
San Lazaro, Cabo (cape), Mexico 64 C 5
San Lazzaro, Italy ..... 93 H 5
San Lazzaro (Island), Italy ... 92 K 2
San Leo, Italy ..... 93 M 7
San Leonardo, Spain ..... 83 J 3
San Lorenzo, Argentina ..... 72 G 9

San Lorenzo (La Paz), Bolivia. 70 D 6
San Lorenzo (Tarija), Bolivia, a500 .. 70 E 8
San Lorenzo, Ecuador ..... 70 B 3
San Lorenzo, Cape, Ecuador .. 70 A 4
San Lorenzo, Honduras ..... 66 H 6
San Lorenzo, Italy ..... 92 D 10
San Lorenzo, Borgo, Italy .... 93 K 7
San Lorenzo (Distrito Federal), Mexico ..... 65 B 7
San Lorenzo (Distrito Federal), Mexico ..... 65 B 8
San Lorenzo (Jalisco), Mexico.. 65 B 3
San Lorenzo, Island, Peru ..... 70 B 6
San Lorenzo, Santo Domingo .. 68 D 5
San Lorenzo, Santo Domingo.. 68 F 6
San Lorenzo, Spain ..... 83 J 4
San Lorenzo Itanguna, Paraguay 72 F 9
San Lourenço (Rio de Janeiro), Brazil ..... 71 L 2
San Lourenço (Rio Grande do Sul), Brazil ..... 72 G 10
San Lucar de Barrameda, Spain, '87, 22,067 ..... 83 F 8
San Lucas, Cabo de (cape), Mexico ..... 64 D 6
San Lucas (Texcoco), Mexico.. 65 D 7
San Lucas (Tlalnepantla), Mexico ..... 65 B 6
San Luis, Argentina, '95, 9,826 72 D 10
San Luis, Sierra de (Mts.), Argentina .. .. 72 D 10
San Luis (province), Argentina, '95, 81,155 ..... 72 D 10
San Luis, Bolivia, a815 ..... 70 E 8
San Luis, Brazil ..... 70 E 7
San Luis (Pinar del Rio), Cuba, '79, est.5,163 ..... 68 B 2
San Luis (Santiago de Cuba), Cuba ..... 68 K 4
San Luis (Petén), Guatemala.. 66 F 3
San Luis (Retalhuleu), Guatemala ..... 66 D 5
San Luis (Guerrero), Mexico ... 65 F 6
San Luis (Guerrero), Mexico... 65 H 7
San Luis (Lower California), Mexico ..... 64 C 5
San Luis (Mexico), Mexico .... 65 C 8
San Luis (Tepic), Mexico ..... 65 B 2
San Luis, Peru ..... 70 B 5
San Luis de la Paz, Mexico, '94, 7,582 ..... 65 F 2
San Luis de la Paz (distrito), Mexico, '94, 29,201 ..... 65 F 2
San Luis Potosi, Mexico, '95, 69,676 ..... 65 E 1
San Luis Potosi (partido), Mexico, '94, 143,710 ..... 65 E 1
San Luis Potosi (state), Mexico, '95, 573,779 ..... 65 F 1
San Luiz, Brazil (see Maranhão) ..... 71 J 4
San Luiz (Matto Grosso), Brazil 70 E 7
San Luiz (Rio Grande do Sul), Brazil ..... 72 G 9
San Luiz de Caceres, Brazil.... 71 F 7
Sanluri, Italy, '81, 3,921 ..... 92 B 8
San Lussurgiu, Italy ..... 92 B 7
San Manoel (river), Brazil .... 71 F 5
San Marca, Italy ..... 94 R 12
San Marcello, Italy ..... 93 J 6
San Marcial, Mexico ..... 64 D 3
San Marco, Capo (cape, Cagliari), Italy ..... 92 B 8
San Marco, Capo (cape, Girgenti), Italy ..... 94 J 14
San Marco, Chile ..... 72 C 10
San Marco, Batteria, Italy .... 92 K 1
San Marco in Lamis, Italy, '81, 15,345 ..... 94 T 11
San Marcos, Bay, Brazil ..... 71 J 4
San Marcos, Rio (river), Brazil 71 H 7
San Marcos, Cuba ..... 68 E 2
San Marcos, Guatemala, '93, 6,036 ..... 66 C 5
San Marcos (department), Guatemala, '93, 89,332 ..... 66 D 5
San Marcos, Mount, Honduras.. 66 J 6
San Marcos (Aguas Calientes), Mexico ..... 65 E 1
San Marcos (Guerrero), Mexico. 65 G 7
San Marcos, Isla (island), Mexico ..... 64 C 4
San Marcos (Jalisco), Mexico .. 65 C 3
San Marcos (Mexico), Mexico . 65 D 7
San Marcos (Puebla), Mexico .. 65 J 4
San Marcos, Rio (river), Mexico 65 J 3
San Marcos, Nicaragua ..... 66 J 8
San Margherita di Belice, Italy, '81, 7,485 ..... 94 J 18
Santa Maria, Argentina ..... 72 D 9
San Marino (republic), Italy, '91, 8,200 ..... 93 M 7
San Marino (capital), San Marino, a1,600 ..... 93 M 7
San Marino, Italy (on travel map) ..... 74 L 7
San Martin, Lake, Argentina.. 72 C 13
San Martin (Buenos Aires), Argentina ..... 72 F 12
San Martin (Corrientes), Argentina ..... 72 F 9
San Martin (Mendoza), Argentina ..... 72 D 10
San Martin, Colombia ..... 70 C 3
San Martin, Territory of, Colombia ..... 70 C 3
San Martin, France ..... 82 R 6
San Martin, Guatemala ..... 66 E 2
San Martin, Mexico ..... 65 F 1
San Martin, Cabo (cape), Spain 83 N 6
San Martin de Provensals, Spain, '87, 32,695 ..... 83 P 3
San Martin de Valdeiglesias, Spain ..... 83 H 4
San Martinho, River, Brazil ... 70 F 5
San Martino di Castrozza, Austria ..... 90 D 11
San Martino di Loto, France . 81 M 10
San Mateo (Chihuahua), Mexico 64 E 4
San Mateo (Mexico), Mexico ... 65 B 5
San Mateo (Mexico), Mexico.. 65 D 6
San Mateo (Oaxaca), Mexico .. 65 M 7
San Mateo, Peru ..... 70 B 6
San Mateo, Spain ..... 83 N 4
San Matheus (Bahia), Brazil .. 71 K 7
San Matheus (Ceará), Brazil... 71 K 5
San Mathias, Golfo de (gulf), Argentina ..... 72 E 12
San Matias, Brazil ..... 70 F 7
San Mauro Castelverde, Italy, '81, 5,379 ..... 94 L 13
San Mauro Forte, Italy ..... 94 U 14
San Michele, Austria ..... 90 C 11
San Michele (Island), Italy .... 92 L 2
San Miguel, Argentina, '90, a800 ..... 72 F 9
San Miguél, Bolivia ..... 70 E 7
San Miguél, Cerro (Mt.), Bolivia ..... 70 E 7
San Miguél, Rio (river), Bolivia 70 E 7
San Miguel (Goyaz), Brazil .. 71 H 6
San Miguel (Santa Catharina), Brazil ..... 72 H 9
San Miguel, Gulf of, Colombia. 70 B 2
San Miguél (Cauca), Colombia.. 70 B 3
San Miguel (Panamá), Colombia 70 B 2
San Miguél, Rio (river), Colombia ..... 70 B 3
San Miguel, Cuba ..... 68 H 3
San Miguel, Guatemala ..... 66 F 2
San Miguel, Cabo (cape), Mexico ..... 64 C 3
San Miguel (Chihuahua), Mexico ..... 64 E 3
San Miguel (Mexico), Mexico.. 65 G 3
San Miguel (Tamaulipas), Mexico ..... 64 K 5
San Miguel (Tepic), Mexico ... 65 A 3
San Miguel, Peru ..... 70 B 5
San Miguel, Salvador, '90, 23,800 ..... 66 H 6
San Miguel (department), Salvador, '92, a60,000 ..... 66 G 6
San Miguel, Fort, Uruguay ... 72 G 10
San Miguel, Venezuela, a6,000.. 70 E 1
San Miguel Bay, Philippine Is. 116 F 2
San Miguel de Allende, Mexico, '94, 21,748 ..... 65 F 3
San Miguel de Tucuman, Argentina (see Tucuman) ..... 72 D 9
San Miguelito, Nicaragua ..... 66 L 8
San Mindato, Italy, '81, town, 2,147; commune, 16,730 ..... 93 J 7
San-moon Bay, China ..... 107 L 5
San Murezzan, Switzerland (see Saint Moritz) ..... 91 M 5
Sanna, Scotland ..... 78 D 6
San Nazaro de Burgondi, Italy, '81, 3,674 ..... 93 E 4
Sannessöen, Norway ..... 95 H 3
Sanni, Baluchistan ..... 103 M 6
San Nicandro, Italy, '81, 5,871. 94 V 13
San Nicandro Garganico, Italy, '81, 8,257 ..... 94 T 11
San Niccolo del Lido, Fort, Italy ..... 92 L 2
San Nicholas, Nicaragua ..... 66 K 6
San Nicholas Bay, Chile ..... 72 C 14
San Nicola, Isola (Island), Italy 94 T 10
San Nicolão, Brazil ..... 72 F 9
San Nicolao, France ..... 81 M 11
San Nicolas, Argentina, '90, a14,000 ..... 72 E 10
San Nicolas (La Habana), Cuba, '87, 6,724 ..... 68 D 2
San Nicolas (Santa Clara), Cuba 68 E 2
San Nicolas (Cerritos, San Luis Potosi), Mexico ..... 65 F 1
San Nicolas (Ciudad del Maiz, San Luis Potosi), Mexico.... 65 G 1
San Nicolás (Tamaulipas), Mexico ..... 64 K 5
San Nicolas (Zacatecas), Mexico ..... 65 E 1
San Nicolas, Porto (port), Peru 70 B 7
San Nicolo, Italy ..... 93 G 4
San Nicolo del lido, Fort, Italy 92 L 2
San Nicolo Gerrei, Italy..... 92 C 8
San Ninfa, Italy, '81, 7,270.... 94 J 13
Sannikof Land, Arctic Region.. 3 F 2
Sannita, Colle, Italy, '81, 5,271. 94 R 11
San-nolu (province), Mongolia... 107 G 1
Sanntbaler Alps (Mt.), Austria. 90 K 11
Sano, Japan, '86, est.6,815..... 108 J 5
Sanok, Austria, '90, 5,559..... 89 O 2
San Onofrio, Italy ..... 92 B 10
San Onofrio Station, Italy .... 92 B 10
San Pablo, Cape, Argentina.... 72 D 14
San Pablo, Bolivia, a100..... 70 D 8
San Pablo, Colombia ..... 69 M 2
San Pablo (Cuautitlan), Mexico 65 B 5
San Pablo (Distrito Federal), Mexico ..... 65 B 7
San Pablo (Guerrero), Mexico.. 65 F 6
San Pablo (Texcoco), Mexico... 65 C 8
San Pablo, Nicaragua ..... 66 B 9
San Pablo, Peru ..... 70 B 5
San Pablo Mecoqui, Mexico ..... 64 G 3
San Pablo Olivença, Brazil..... 70 D 4
San Pancrazio, Italy ..... 93 H 5
San Pantaleo, Italy ..... 92 C 8
San Paolo, Italy ..... 92 C 12
San Paolo, Villa, Italy..... 92 D 12
San Paolo Station, Italy ..... 92 C 11
San Pedro, Africa ..... 111 E 9
San Pedro (river), Africa .. 111 E 9
San Pedro (Buenos Aires), Argentina ..... 72 E 10
San Pedro (Catamarca), Argentina ..... 72 D 9
San Pedro (Cordoba), Argentina, '90, a1,800 ..... 72 D 10
San Pedro (Cordoba), Argentina, '90, a4,500 ..... 72 E 10
San Pedro (Salta), Argentina... 72 E 8
San Pedro, Bolivia, a2,000..... 70 D 7
San Pedro (Amazonas), Brazil . 70 D 4
San Pedro (Rio Grande do Sul), Brazil ..... 72 G 9
San Pedro (São Paulo), Brazil.. 71 H 8
San Pedro, British Honduras... 66 G 2
San Pedro, Chile ..... 72 H 14
San Pedro, Bahia (bay), Chile.. 72 C 12
San Pedro, Colombia ..... 70 C 4
San Pedro (Santa Clara), Cuba. 68 F 3
San Pedro (Santiago de Cuba), Cuba ..... 68 J 3
San Pedro (Santiago de Cuba), Cuba ..... 68 J 4
San Pedro, Honduras ..... 66 H 4
San Pedro, Lake, Guatemala... 66 E 2
San Pedro, Rio (river), Guatemala ..... 66 E 2
San Pedro (island), Marquesas Islands (see Motane) ..... 117 P 6
San Pedro (Coahuila), Mexico.. 64 G 5
San Pedro (Jalisco), Mexico.... 65 C 3
San Pedro (Oaxaca), Mexico.... 65 L 7
San Pedro (Puebla), Mexico ... 65 H 5
San Pedro (Tepic), Mexico..... 65 B 2
San Pedro (Zacatecas), Mexico. 65 D 1
San Pedro, Nicaragua ..... 66 D 9
San Pedro, Paraguay, a6,000... 72 F 8
San Pedro, Spain ..... 83 K 2
San Pedro, Peñas de, Spain .... 83 L 6
San Pedro del Parana, Paraguay ..... 72 F 9
San Pedro de Pinatar, Spain... 83 M 7
San Pedro Nolasco (island), Mexico ..... 62 C 4
San Pedro Piedra Gorda, Mexico ..... 65 D 3
San Pedro y San Pablo, Barra (bar), Mexico ..... 64 N 8
San Pier d' Arena, Italy..... 93 E 6
San Pietro, Austria ..... 89 H 8
San Pietro, Fort, Italy..... 92 K 4
San Pietro (Bergamo), Italy.... 93 G 3
San Pietro (Naples), Italy..... 94 S 8
San Pietro (Udine), Italy, '81, 455 ..... 93 O 2
San Pietro (Verona) Italy..... 93 J 3
San Pietro Island, Italy..... 92 B 8
San Polo, Italy ..... 93 J 5
Sanpu (river), Tibet (see Tsangpo) ..... 107 E 5
Sanpuka, Nicaragua ..... 66 M 5
Sanquhar (village), Scotland, 62 78 C 5
San Quintin, Mexico ..... 64 A 2
San Quintin, Cabo (cape), Mexico ..... 64 A 2
San Rafael, Argentina ..... 72 D 10
San Rafael (Island), Bismarck Archipelago ..... 116 J 1
San Rafael, Rio (river), Bolivia 70 E 7
San Rafael, Lake, Chile..... 72 C 13
San Rafael (Lower California), Mexico ..... 64 B 3
San Rafael (Sonora), Mexico... 64 C 2
San Rafael (Chontales), Nicaragua ..... 66 D 9
San Rafael (Managua), Nicaragua ..... 66 J 8
San Rafael, Venezuela ..... 70 E 2
San Ramon, Bolivia ..... 70 D 6
San Ramon, Costa Rica ..... 66 L 9
San Ramon, Bahia (bay), Mexico ..... 64 A 2
San Raphael, Haiti ..... 68 C 6
San Raymundo, Brazil..... 71 J 5
San Remo, Italy, '81, 12,285.... 93 C 7
San Rita, Costa Rica ..... 66 K 9
San Roque, Argentina, '90, a1,500 ..... 72 F 9
San Roman, Cabo (cape), Venezuela ..... 70 C 1
San Romão, Brazil ..... 71 J 7
San Roque, Argentina ..... 72 E 10
San Roque, Spain, '87, 8,793 .. 83 G 8
Sans, Spain, '87, 19,105 ..... 83 O 3
San Salvador (Island), Bahama Islands ..... 67 H 2
San Salvador, Little (island), Bahama Islands ..... 67 G 2
San Salvador (state), Central America (see Salvador) ..... 66 F 6
San Salvador, Mexico ..... 65 C 6
San Salvador, Paraguay ..... 72 F 8
San Salvador, Nueva, Salvador, '92, a11,000 ..... 66 F 6
San Salvador, New, Salvador (see Nueva San Salvador).... 66 F 6
San Salvador (capital), Salvador, '92, a30,000..... 66 F 6
San Salvador (department), Salvador, '92, a63,000..... 66 F 6
San Salvador (Island), South America ..... 69 E 7
San Salvador, Spain ..... 83 H 1
San Salvador, Uruguay ..... 72 F 10
San Salvador de Jujuy, Argentina (see Jujuy)..... 72 D 8
San Salvatore, Italy, '81, 4,958. 93 D 5
San Salvatore, Monte (Mt.), Switzerland ..... 91 J 7
San Samão, Salto de (falls), Brazil ..... 70 F 5
Sansanda, Africa ..... 111 D 8
Sansandig, Africa ..... 111 C 7
Sansandig, Africa, a10,000..... 111 E 7
Sansandig, Africa (see Sansandig) ..... 111 E 7
Sansanne Aissa, Africa ..... 111 H 7
Sansanne Mangu, Africa ..... 111 G 8
San Sebastian, Cape, Argentina 72 D 14
San Sebastian, Bahia (bay), Argentina ..... 72 D 14
San Sebastian, Guatemala, '92, est.5,269 ..... 66 E 5
San Sebastian, Mexico ..... 65 B 6
San Sebastian, Spain, '87, 29,047 ..... 83 K 1
San Sebastian, Spain (on travel map) ..... 74 D 7
San Sebastian (Canary Islands), Spain, '87, 2,861 ..... 83 M 8
San Sebastian, Venezuela ..... 70 D 2
San Sebastian Island, Salvador. 66 G 7
San Sebastiano, Italy ..... 92 D 12
San Sebastiano Curone, Italy... 93 F 5
San Sebastian Vizcaino, Bahia de (bay), Mexico ..... 64 B 3
San Sebastião, Brazil..... 71 H 8
San Sebastião, Island, Brazil.. 71 J 8
San Secondo, Fort, Italy..... 92 K 2
San Secondo (Emilia), Italy.... 93 H 5
San Secondo (Piedmont), Italy.. 93 B 5
Sansego (Island), Austria..... 89 F 7
San Sepcrino, Italy ..... 94 U 14
Sansepolcro, Italy, '81, 3,752.. 93 M 7
San Severino, Italy, '81, 3,196.. 93 O 8
San Severo, Italy, '81, 19,756.. 94 S 11
San Simão Grande, Rio (river), Brazil ..... 70 E 6
San Simeon, Mexico ..... 65 E 3
San-sin, Manchuria ..... 107 N 1
Sanskimost, Bosnia ..... 89 H 7
Sanson, New Zealand, '96, a200 117 F 5
San Sosti, Italy ..... 92 K 8
San Spirito (island), Italy..... 92 K 2
Sans Souci, Point, Trinidad.... 68 L 7
San Stefano, Italy ..... 93 C 7
San Stefano, Basilica di, Italy. 92 E 12
San Stefano (Girgenti), Italy, '81, 6,283 ..... 94 K 13
San Stefano (Messina), Italy, '81, 5,027 ..... 94 L 13
San Stefano Belbo, Italy..... 93 D 5
San Stefano d' Aveto, Italy.... 93 G 5
San Stino, Italy ..... 93 N 3
Sant, El Mont (Mt.), Spain..... 83 N 3
Santa, Buruna ..... 106 C 2
Santa, Peru, a3,000 ..... 70 B 5
Santa, Rio (river), Peru..... 70 B 5
Santa Agata Feltria, Italy..... 93 M 7
Santa Agnese, Italy ..... 92 D 10
Santa Ana (Beni), Bolivia, a800 70 D 6
Santa Ana (Santa Cruz),Bolivia 70 E 7
Santa Ana, Brazil ..... 70 D 3
Santa Ana, Colombia ..... 70 D 3
Santa Ana, Cuba ..... 68 H 3
Santa Ana, Honduras ..... 66 J 5
Santa Ana, Barra de (bar), Mexico ..... 64 M 8
Santa Ana (Guerrero), Mexico. 65 F 5
Santa Ana (Lower California), Mexico ..... 64 B 3
Santa Ana (Sonora), Mexico.... 64 C 2
Santa Ana, Peru ..... 70 C 6
Santa Ana, Villa, Paraguay.... 72 F 9
Santa Ana, Salvador, '92, a33,000 ..... 66 F 6
Santa Ana (department), Salvador, '92, a80,000..... 66 F 5
Santa Ana, Volcano, Salvador.. 66 F 6
Santa Ana Acatlan, Mexico..... 65 C 3
Santa Aña de Coro, Venezuela (see Coro) ..... 70 D 1
Santa Ana Mixtan, Guatemala.. 66 D 5
Santa Anita, Mexico ..... 65 B 7
Santa Anna (Matto Grosso), Brazil ..... 71 G 7
Santa Anna, Cape, Africa ..... 111 C 9
Santa Anna (Pará), Brazil..... 71 F 4
Santa Anna (Pará), Brazil..... 71 H 4
Santa Anna (Rio Grande do Sul), Brazil ..... 72 F 10
Santa Anna, Island, Brazil..... 71 J 4
Santa Anna (island), Solomon Islands ..... 117 L 6
Santa Anna do Mattos, Brazil.. 71 K 5
Santa Anna or Bananal Island, Brazil ..... 71 G 6
Santa Ann Bay, Africa ..... 111 B 5
Santa Anne, Cape, Africa..... 111 B 5
Santa Arcangelo, Italy, '81, 4,817 ..... 94 U 14
Santa Barbara, Argentina ..... 72 E 8
Santa Barbara (Minas Geraes), Brazil ..... 71 J 7
Santa Barbara, Serra de (Mts), Brazil ..... 71 G 8
Santa Barbara (São Paulo), Brazil 71 H 8
Santa Barbara, Guatemala .... 66 D 4
Santa Barbara, Honduras, a5,000 66 G 5
Santa Barbara (department), Honduras, '87, 32,634..... 66 G 4
Santa Bárbara, Mexico..... 65 G 1
Santa Barbara, Bahia (bay), Mexico ..... 64 D 4

Santa Barbara, Venezuela ..... 70 D 3
Santa Barbara de Samaná, Santo Domingo ..... 68 F 6
Santa Barbara River, Honduras. 66 G 4
Santa Bernardino, Rio de (river), Mexico ..... 65 C 6
Santa Catalina, Argentina..... 72 F 13
Santa Catalina, Cuba (see Guantanamo) ..... 68 K 4
Santa Catalina, Isla (island), Mexico ..... 64 D 5
Santa Catalina, Peru ..... 70 B 5
Santa Catalina (island), Solomon Islands ..... 117 L 6
Santa Catalina, Venezuela..... 70 E 2
Santa Catarina, Guatemala ... 68 D 5
Santa Catarina (Mexico), Mexico ..... 65 C 7
Santa Catarina (Nochistlan, Oaxaca), Mexico ..... 65 K 6
Santa Catarina (Pochutla, Oaxaca), Mexico ..... 65 K 7
Santa Caterina, Villarmosa, Italy, '81, 6,979 ..... 94 L 14
Santa Catharina, Isla de (island), Brazil ..... 72 H 9
Santa Catharina (state), Brazil, '90, 259,802 ..... 72 G 9
Santa Catherina, Brazil ..... 71 H 4
Santa Cecilia, Mexico ..... 65 B 6
Santa Cerro, Santo Domingo... 68 E 6
Santa Clara, Brazil ..... 71 J 7
Santa Clara, Cuba, '87, 32,491. 68 E 2
Santa Clara (province), Cuba, est.321,397 ..... 68 E 2
Santa Clara, Rio (river), Cuba 68 G 3
Santa Clara (lighthouse), Ecuador ..... 70 A 4
Santa Clara (lake), Guatemala (see Lake Tipu) ..... 66 F 2
Santa Clara (Chontales), Nicaragua ..... 66 C 8
Santa Clara (Granada), Nicaragua ..... 66 B 8
Santa Clara (Rivas), Nicaragua. 66 C 10
Santa Clara de Portugal, Mexico ..... 65 E 4
Santa Coloma de Farnes, Spain, '87, 4,987 ..... 83 P 3
Santa Croce, Capo (cape), Italy 94 N 14
Santa Croce (Compobasso), Italy, '81, 4,801..... 94 S 11
Santa Croce, Lago (lake), Italy. 93 M 2
Santa Croce, Monte (Mt.), Italy 94 T 13
Santa Croce (sull' Arno), Italy. 93 J 7
Santa Croce (Syracuse), Italy, '81, 5,020 ..... 94 L 15
Santa Cruz, Africa ..... 111 H 10
Santa Cruz, Argentina ..... 72 D 13
Santa Cruz, Puerto (port), Argentina ..... 72 D 14
Santa Cruz, Rio (river), Argentina ..... 72 C 14
Santa Cruz (department), Bolivia, '93, est.112,200..... 70 E 7
Santa Cruz, Fort, Brazil..... 71 K 3
Santa Cruz (Bahia), Brazil..... 71 K 7
Santa Cruz (Rio Grande do Sul), Brazil ..... 72 G 9
Santa Cruz, Costa Rica, '97, a5,948 ..... 66 K 9
Santa Cruz (La Habana), Cuba. 68 D 1
Santa Cruz (Pinar del Rio), Cuba, '79, est.4,006..... 68 B 2
Santa Cruz (Puerto Principe), Cuba ..... 68 G 4
Santa Cruz, Rio del (river), Cuba ..... 68 G 4
Santa Cruz (island), Danish West Indies (see Saint Croix) 68 L 2
Santa Cruz, Guatemala ..... 66 F 4
Santa Cruz, Sierra de (Mts.), Guatemala ..... 66 F 4
Santa Cruz, Honduras ..... 66 G 4
Santa Cruz, Jamaica ..... 68 H 6
Santa Cruz (Chihuahua), Mexico 64 F 4
Santa Cruz (distrito), Mexico, '94, 14,350 ..... 65 F 3
Santa Cruz (Guanajuato), Mexico, '94, 6,836..... 65 F 3
Santa Cruz (Lower California), Mexico ..... 64 C 5
Santa Cruz (Mexico), Mexico... 65 B 7
Santa Cruz (Mexico), Mexico .. 65 C 8
Santa Cruz (Puebla), Mexico... 65 J 5
Santa Cruz (Sonora), Mexico... 64 D 2
Santa Cruz, Nicaragua ..... 66 C 8
Santa Cruz, Puerto, Peru..... 70 B 5
Santa Cruz, Philippine Islands. 116 E 1
Santa Cruz, Portugal ..... 83 B 8
Santa Cruz (island), South America ..... 69 E 8
Santa Cruz, Puerto de, Spain.. 83 G 5
Santa Cruz, Venezuela ..... 70 E 2
Santa Cruz de la Palma, Spain, '78, 6,695 ..... 83 M 8
Santa Cruz de la Sierra, Bolivia, est.10,288 ..... 70 E 7
Santa Cruz de Mudela, Spain... 83 J 6
Santa Cruz de Quiché, Guatemala, '93, 11,914..... 66 E 4
Santa Cruz de Santiago, Spain (see Santa Cruz de Teneriffe) 83 N 8
Santa Cruz de Seybo, Santo Domingo, a12,000..... 68 F 6
Santa Cruz de Teneriffe, Spain, '78, 19,722 ..... 83 N 8
Santa Cruz Island, Santa Cruz Islands ..... 117 J 6
Santa Cruz Islands, Oceanica... 114 H 5
Santa Cruz Islands, Oceanica (local map of)..... 117 J 6
Santa Cruz Territory, Argentina, '95, 1,058..... 72 C 13
Santadi, Italy ..... 92 B 8
Santa Elena, Porto (port), Argentina ..... 72 E 12
Santa Elena, Ecuador ..... 70 A 4
Santa Elena, Mexico ..... 65 D 1
Santa Eulalia, Spain ..... 83 O 6
Santa Fé, Argentina, '95, 22,244 72 E 10
Santa Fé (province), Argentina, '95, 397,285 ..... 72 E 10
Santa Fé de Bogotá, Colombia (see Bogotá) ..... 70 C 3
Sante Fé, Cuba ..... 68 C 3
Santa Fé, Mexico ..... 65 A 7
Santafé, Spain, '87, 4,985..... 83 J 7
Santa Flora, Italy ..... 94 L 9
Sant' Agata, Italy, '81, 5,585. 94 S 12
Santa Gertrudis, Cuba ..... 68 G 2
Santa Gertrudis, Cuba ..... 68 H 4
Santai, Chinese Empire ..... 107 D 2
Santa Ines de Cumaná, Venezuela (see Cumaná) ..... 70 E 1
Santa Inez, Isla (island), Chile 72 C 14
Santa Isabel, Africa ..... 111 J 10
Santa Isabel, Cuba ..... 68 H 4
Santa Isabel, Guatemala ..... 66 F 3
Santa Isabella, Brazil ..... 70 D 4
Santa Izabel (Amazonas), Brazil 70 D 4
Santa Izabel (Bahia), Brazil .. 71 J 6
Santa Juan de Dios, Rio de (river), Mexico ..... 65 B 7
Santa Julian, Mount of, Italy (see Monte San Giuliano).... 94 H 12
Santa Leopoldina, Brazil ..... 71 J 8
Santalpur, British India ..... 104 C 8
Santa Lucia, Brazil ..... 71 H 7
Santa Lucia (island), Cape Verde Islands ..... 109 B 1
Santa Lucia, Punta (point), Cuba ..... 68 A 2
Santa Lucia, Guatemala ..... 66 D 5
Santa Lucia, Uruguay ..... 72 F 10
Santa Lucia, Rio (river), Uruguay ..... 72 F 10
Santa Lucia (island), West Indies (see Saint Lucia) .... 67 P 8
Santa Lucia Bay, Madagascar 112 S 16
Santa Luiza, Serra (Mts.), Brazil ..... 71 H 6
Santa Luzia, Brazil ..... 71 J 7
Santa Luzia (island), Cape Verde Islands (see Santa Lucia) ..... 109 B 1
Santa Mauza, Golfe de (gulf), France ..... 81 M 12
Santa Marcellino, Brazil ..... 70 D 3
Santa Margarita, Isla (island), Mexico ..... 64 C 5
Santa Maria, Cape, Africa .... 112 K 14
Santa Maria, Rio (river), Argentina ..... 72 D 9
Santa Maria, Cape, Bismarck Archipelago ..... 116 J 1
Santa Maria (Bahia), Brazil.. 71 H 6
Santa Maria (Rio Grande do Sul), Brazil ..... 72 G 9
Santa Maria, Isla (island), Chile ..... 72 C 11
Santa Maria, Cayo (island, Puerto Principe), Cuba ..... 68 G 3
Santa Maria, Cayo (island, Santa Clara), Cuba ..... 68 G 2
Santa Maria, Guatemala ..... 66 F 2
Santa Maria (volcano), Guatemala ..... 66 D 5
Santa Maria, Honduras ..... 66 K 5
Santa Maria (Baja California), Mexico ..... 64 B 4
Santa Maria (Distrito Federal), Mexico ..... 65 B 6
Santa Maria (Jalisco), Mexico. 65 C 1
Santa Maria, Laguna (lake, Chihuahua), Mexico ..... 64 E 2
Santa Maria, Laguna (lake, Coahuila), Mexico ..... 64 H 4
Santa Maria (Mexico), Mexico. 65 B 5
Santa Maria, Rio de (river), Mexico ..... 64 E 2
Santa Maria (island), New Hebrides Islands (see Gaua) . 117 J 8
Santa Maria, Peru ..... 70 B 5
Santa Maria, Punta (point), Peru ..... 70 B 6
Santa Maria (island), Portugal 83 E 9
Santa Maria (island), South America ..... 69 E 8
Santa Maria, Spain ..... 83 P 5
Santa Maria, Switzerland ..... 91 N 5
Santa Maria, Cape, Uruguay... 72 G 10
Santa Maria, Venezuela ..... 70 E 2
Santa Maria Acapulco, Rio (river), Mexico ..... 65 G 2
Santa Maria Cahabon, Guatemala ..... 66 F 4
Santa Maria Capua Vetere, Italy, '81, 18,470 ..... 94 Q 12
Santa Maria Chicoanutla, Mexico ..... 65 C 5
Santa Maria Chimalapa, Mexico 65 M 7
Santa Maria de Belem do Grão Pará, Brazil (see Pará)..... 71 H 4
Santa Maria del Real, Honduras 66 K 4
Santa Maria del Rio, Mexico, '94, 7,911 ..... 65 F 2
Santa Maria del Rio (partido), Mexico, '94, 46,465 ..... 65 F 2
Santa Maria di Leuca, Capo (cape), Italy ..... 92 M 8
Santa Maria Huatulco, Mexico. 65 L 8
Santa Maria Maggiore, Italy.. 93 D 2
Santa Marta, Colombia, '86, a6,000 ..... 70 C 1
Santa Marta, Sierra Nevada de (Mts.), Colombia ..... 70 C 1
Santa Marta, Mexico ..... 65 C 7
Santa Martha, Cape, Africa... 112 K 14
Santa Martha, Colombia (see Santa Marta) ..... 70 C 1
Santa Maura, Greece (see Amaxlchli ..... 99 C 3
Santa Maura, Fort, Greece .... 99 C 3
Santa Maura (island), Greece, '89, 126,078 ..... 99 B 3
Santameri, Greece, '89, 314... 99 D 5
Santa Mónica, Mexico ..... 65 A 6
Santa Monica, Rio de (river), Mexico ..... 65 C 6
Sant'Anastasia, Italy, '81, 4,756 94 T 9
Santander, Colombia ..... 70 B 3
Santander (department), Colombia, '81, est.555,600 ... ... 70 C 2
Santander (river), Mexico (see Soto la Marina) ..... 64 K 6
Santander, Spain, '87, 42,125. 83 J 1
Santander (province), Spain, '87, 244,274 ..... 83 H 1
Santang, Cape, Borneo ..... 116 E 4
Sant Annaland, Netherlands... 84 D 5
Sant'Antão (island), Cape Verde Islands (see São Antão) 109 B 1
Santañy, Spain, '87, 5,802..... 83 Q 5
Santa Olalla, Spain ..... 83 H 4
Santa Philomena, Brazil ..... 71 H 5
Santa Pola, Spain ..... 83 M 6
Santarem, Brazil, a7,000..... 71 G 4
Santarem, Portugal, '78, 7,001. 83 D 5
Santarem (district), Portugal, '90, 258,298 ..... 83 D 5
Santarem Channel, Bahama Islands ..... 67 F 2
Santa Rita, Brazil ..... 71 J 6
Santa Rita, Cuba ..... 68 K 4
Santa Rita, Nicaragua ..... 66 B 8
Santa Rita, Peru ..... 70 C 5
Santa Rosa (Cordoba), Argentina, '90, est.3,500 ..... 72 E 10
Santa Rosa (Salta), Argentina. 72 E 8
Santa Rosa, Bolivia ..... 70 D 6
Santa Rosa, Brazil ..... 71 F 7
Santa Rosa (Antioquia), Colombia ..... 70 B 2
Santa Rosa (Boyaca), Colombia 70 C 2
Santa Rosa, Costa Rica..... 66 C 11
Santa Rosa, Cuba ..... 68 F 2
Santa Rosa, Guatemala, '92, est.6,237 ..... 66 E 5
Santa Rosa (department), Guatemala, '93, 47,293 ..... 66 E 5
Santa Rosa (Copan), Honduras, a5,000 ..... 66 G 5
Santa Rosa (Olancho), Honduras 66 K 5
Santa Rosa (island), Mexico (see Clarion Island) ..... 64 B 8
Santa Rosa (Oaxaca), Mexico . 65 J 7
Santa Rosa (Queretaro), Mexico 65 F 3
Santa Rosa (Sonora), Mexico... 64 D 3
Santa Rosa, Peru..... 70 C 5
Santa Rosa, Peru ..... 70 C 6
Santa Rosa, Salvador ..... 66 H 6
Santa Rosa, Santo Domingo... 68 E 6
Santa Rosa, Uruguay, a2,000.. 72 F 10
Santa Rosa de Muzquiz, Mexico 64 H 4
Santa Rosa de Otas, Ecuador. 70 B 4
Santa Rosa de Toay, Argentina 72 D 11
Santa Rosa Island, Nicaragua.. 66 C 8
Santa Rosalia, Mexico ..... 64 F 4
Santa Rosa Reef, Oceanica... 114 F 3
Santa Tecla, Brazil ..... 72 G 10
Santa Tecla, Salvador (see Nueva San Salvador) ..... 66 F 6
Santa Teresa, Convent of, Brazil 71 J 2
Santa Teresa, Cuba ..... 68 E 2
Santa Teresa, Mexico ..... 64 K 5
Santa Teresa, Nicaragua ..... 66 B 9
Santa Teresa di Riva, Italy... 94 N 13
Santa Theresa, Brazil ..... 72 H 9
Santa Thereza, Rio (river), Brazil ..... 71 H 6
Santa Ursula, Mexico ..... 65 B 7
Santa Victoria, Argentina..... 72 D 8
Santa Victoria do Ameixial, Portugal ..... 83 D 6
Santecomapan, Barra de (bar), Mexico ..... 65 M 5
Sant' Elia, Italy ..... 94 P 11
San Telmo, Mexico ..... 65 C 5
Sant' Elpidio, Italy ..... 94 P 8
Santeramo in Colle, Italy, '81, 11,213 ..... 94 V 13
Santerno (river), Italy ..... 93 K 6
Sant' Eufemia, Gulf of, Italy. 92 H 9
Santeuil, France ..... 82 D 4
San Theodosio, Fort, Brazil ... 71 K 3
Santhia, Italy, '81, 3,529 ..... 93 D 4
San Thiago (island), Cape Verde Islands (see São Thiago) .... 109 C 2
San Thomé, Cabo (cape), Brazil 71 J 8
San Thomé, Rio (river), Brazil. 70 F 5
Santhoven, Belgium ..... 84 E 6
Santhu, British India ..... 104 D 7
Santiago, Argentina (see Santiago del Estero) ..... 72 E 9
Santiago, Rio (river), Argentina 72 G 13
Santiago, Bolivia ..... 70 F 7
Santiago (island), Cape Verde Islands, '85, 189,332, est.46,150 ..... 109 C 2
Santiago, Chile, '90, est.250,000 ..... 72 C 10
Santiago (province), Chile, '95, 415,636 ..... 72 C 10
Santiago, Chile (on local map). 72 J 14
Santiago, Colombia, '86, a6,000 70 A 2
Santiago, Cuba ..... 68 E 2
Santiago, Rio (river), Ecuador. 70 B 4
Santiago, Honduras ..... 66 H 4
Santiago, Mexico ..... 64 A 2
Santiago, Valle de, Mexico, '94, 7,800 ..... 65 F 3
Santiago (Baja California), Mexico ..... 64 D 6
Santiago, Valle de (distrito), Mexico, '94, 36,274 ..... 65 E 3
Santiago, Rio (river), Mexico.. 65 B 2
Santiago (Zacatecas), Mexico.. 65 C 1
Santiago (Amazonas), Peru .... 70 B 4
Santiago (Ica), Peru ..... 70 B 6
Santiago, Santo Domingo (see Santiago de los Caballeros).. 68 E 6
Santiago Bay, Salvador ..... 66 E 6
Santiago de Chile, Chile (see Santiago) ..... 72 C 10
Santiago de Compostella, Spain, '87, 24,300 ..... 83 D 2
Santiago de Cuba, Cuba, '87, 59,611; '91, est.71,000..... 68 K 5
Santiago de Cuba, Puerto de (harbor), Cuba ..... 68 K 5
Santiago de Cuba (province), Cuba, est.229,821 ..... 68 J 4
Santiago de Guatemala, Guatemala (see Guatemala la Nueva) ..... 66 E 5
Santiago de Guayaquil, Ecuador (see Guayaquil) ..... 70 B 4
Santiago de las Vegas, Cuba, '87, 12,081 ..... 68 C 1
Santiago de la Vega, Jamaica (see Spanish Town) ..... 68 H 6
Santiago del Estero, Argentina, '95, 9,817 ..... 72 E 9
Santiago del Estero (province), Argentina, '95, 160,445 ... 72 E 9
Santiago de los Caballeros, Santo Domingo, a10,000 .... 68 E 6
Santiago Ixcuintla (partido), Mexico, '94, 20,534 ..... 65 A 2
Santiago River, Ecuador ..... 70 B 3
Santiago River, Honduras .... 66 G 5
Santiago Tuxtla, Mexico ..... 65 L 5
Santiaguillo, Mexico ..... 65 C 7
Santinguito, Mexico ..... 65 B 6
Santlang, Cape, Java ..... 116 C 6
Santillana de la Mar, Spain... 83 H 1
Santipur, British India, '91, 30,437 ..... 104 M 8
Santi Quaranta, Turkey in Europe ..... 98 B 9
Santistéban del Puerto, Spain, '87, 5,966 ..... 83 J 6
Sant Martensdijk, Netherlands (commune), '94, est.2,844.... 84 C 5
Sant Michielsgestel, Netherlands (commune), '94, est. 3,684 ..... 84 F 5
Santo, El (Mt.), Spain ..... 83 G 4
Santo Antonio, Villa Real de, Portugal, '78, 4,188 ..... 83 E 7
Santo Domingo, Cuba, '87, 13,667 ..... 68 E 2
Santo Domingo, Mexico ..... 64 C 5
Santo Domingo (Coahuila), Mexico ..... 64 J 3
Santo Domingo, Boca (inlet), Mexico ..... 64 C 5
Santo Domingo, Punta (point), Mexico ..... 64 B 4
Santo Domingo (Veracruz), Mexico ..... 65 J 3
Santo Domingo (capital), Santo Domingo, a25,000 ..... 68 E 7
Santo Domingo, Spain ..... 83 J 2
Santo Domingo (island), West Indies (see Haiti) ..... 68 F 5
Santo Domingo (republic), West Indies, '88, est.610,000 ..... 67 K 5
Santo Domingo (republic), West Indies (large scale map of).. 68
Sant Oedenrode, Netherlands (commune), '94, est.4,558 ... 84 G 5
Santo Espiritu, Cuba (see Sanctl Spiritus) ..... 68 F 3
Santokha, Chinese Empire .... 107 E 2
San Tomás, Guatemala, '92, a19,000 ..... 66 G 4
San Tomas, Nicaragua ..... 66 L 7
San Tomé, Argentina, '90, a2,000 ..... 72 F 9
Santomischel, Germany, '95, 1,317 ..... 87 H 25
Santoña, Spain, '87, 5,444..... 83 J 1
Santorin (island), Greece (see Thira) ..... 99 N 8
Santorini (island), Greece (see Thira) ..... 99 N 8
Santorum, Mexico ..... 65 A 6
Santos, Los, Colombia ..... 70 A 2
Santos, Los, Spain, '87, 8,509.. 83 F 6
Santos, Sierra de los (Mts.), Spain ..... 83 G 6
Santo Tomás, Guatemala (see San Tomás) ..... 66 G 4
Santo Tomás, Mexico..... 64 A 2
Santo Toribio, Guatemala .... 66 F 3
Sant' Vittoria, Italy ..... 94 P 8
San Ubaldo, Nicaragua ..... 66 K 8
Samuki (old province), Japan.. 108 G 6
San Valentin (Mt.), Argentina 72 C 13
San Valentino (Chieti), Italy.. 94 Q 10
San Valentino (Salerno), Italy 94 U 9

San Vicente (Buenos Aires), Argentina ... 72 F 13
San Vicente (Mendoza), Argentina ... 72 D 10
San Vicente, Bolivia ... 70 D 8
San Vicente, Brazil ... 70 F 6
San Vicente, Nicaragua ... 66 K 7
San Vicente, Salvador, '92, a11,000 ... 66 G 6
San Vicente (department), Salvador, '92, est.40,500 ... 66 G 6
San Vicente, (volcano), Salvador ... 66 F 7
San Vicente, Venezuela ... 70 E 3
San Vicente Chicoloapa, Mexico ... 65 D 7
San Vicente de Alcántara, Spain, '87, 7,507 ... 83 E 5
San Vicente de la Barquera, Spain ... 83 H 1
San Vicenzo, Italy ... 94 P 11
San Victoria, Brazil ... 72 G 9
San Vincente, Brazil ... 71 H 5
San Vincenzo, Italy ... 94 M 12
San Vito (Apulia), Italy, '81, 6,887 ... 92 L 7
San Vito, Capo (cape, Apulia), Italy ... 92 L 7
San Vito, Capo (cape, Sicily), Italy ... 94 H 13
San Vito (Perugia), Italy ... 94 M 9
San Vito (Udine), Italy, '81, 4,707 ... 93 N 3
San Vito Chietino, Italy ... 94 R 10
San Vito Romano, Italy ... 94 N 11
Sany, French Indo-China ... 106 C 5
Sanyara, Africa ... 112 P 15
San Ygnacio, Cuba ... 68 J 3
Sanyodo (division), Japan ... 108 F 6
Sanza, Italy ... 94 T 14
Sao, Africa ... 112 S 10
Sao, Kham, Siam ... 106 F 7
São Antão (island), Cape Verde Islands, a20,000 ... 109 B 1
São Antonio, Brazil ... 70 E 5
São Bartholomeu de Messines, Portugal, '78, 5,919 ... 83 D 7
São Bento, Brazil ... 71 J 4
São Filipe de Benguella, Africa (see Benguella) ... 112 K 14
São Francisco, Brazil ... 70 E 5
São Francisco (island), Brazil (see Isla de San Francisco) ... 72 H 9
São Francisco (river), Brazil (see Rio San Francisco) ... 71 J 5
São Jorge, Bahia de (bay), Cape Verde Islands ... 109 B 2
São Jorge (island), Portugal ... 83 C 8
São Jorge da Mina, Africa (see Elmina) ... 111 F 9
São José do Norte, Brazil ... 72 G 10
São Leopoldo, Brazil, a15,000 ... 72 G 9
São Lourenço, Rio (river), Brazil ... 71 F 7
São Luiz do Maranhão, Brazil (see Maranhão) ... 71 J 4
São Mamede, Portugal ... 83 E 3
São Martinho do Porto, Portugal, '78, 1,095 ... 83 C 5
São Miguel (island), Portugal (see Saint Michaels) ... 83 D 8
Saona Island, Santo Domingo ... 68 F 7
Saône, Haute- (department), France, '96, 272,891 ... 82 M 5
Saône (river), France ... 80 K 6
Saône (river), France (on travel map) ... 74 G 6
Saône-et-Loire (department), France, '96, 621,237 ... 80 K 6
São Nicolão (island), Cape Verde Islands ... 109 B 1
São Nicolau, Bay de, Africa ... 112 K 14
São Nicolau (river), Africa ... 112 K 14
São Paolo de Loanda, Africa, (see Salut Paul de Loanda) ... 112 K 13
São Paulo, Brazil, '92, a100,000 ... 71 H 8
São Paulo (state), Brazil, '90, 1,637,354 ... 71 H 8
São Pedro (state), Brazil (see Rio Grande do Sul) ... 72 G 9
São Pedro do Sul, Portugal, '78, 2,272 ... 83 D 4
Saorge, France ... 81 K 10
São Roque (cape), Brazil (see Cape Saint Roque) ... 71 K 5
São Salvador, Africa, a1,000 ... 112 K 12
São Salvador da Bahia, Brazil ... 71 K 6
São Simão, Salto de (fall), Brazil ... 70 F 5
São Simão Grande, Rio (river), Brazil ... 70 E 6
São Thiago (island), Cape Verde Islands, a40,000 ... 109 C 2
São Thiago de Cacem, Portugal, '78, 3,101 ... 83 C 6
São Thomé, Africa ... 111 H 10
São Thomé, Isla, Africa (see Saint Thomas) ... 111 H 10
São Thomé (cape), Brazil ... 71 J 8
Saoul Bay, British India ... 106 A 10
São Vicente (island), Cape Verde Islands, est.21,650 ... 109 B 1
Sapalalu Strait, Celebes ... 116 G 5
Sapallanga, Peru ... 70 B 6
Sapao, Rio (river), Brazil ... 71 H 5
Saparua Island, Moluccа Is. ... 116 G 5
Sapat, French Indo-China ... 106 G 7
Sape, Bhutan ... 104 N 6
Sapetiba Bay, Brazil ... 71 I 8
Saplain, Mexico ... 64 F 4
Saplenza (island), Greece ... 99 E 7
Sapiston, England ... 77 L 1
Sapi Strait, Dutch East India ... 116 E 6
Sapjane, Austria ... 90 J 13
Sap Konben, Siam ... 106 F 7
Sap Mo, French Indo-China ... 106 G 5
Sapo, Colombia ... 70 D 3
Sapo (tribe), Liberia ... 111 D 9
Sapoa, Rio (river), Costa Rica ... 66 C 10
Sapoa, Nicaragua ... 66 C 10
Saponara, Italy, '81, 2,557 ... 94 T 14
Saposoa, Peru, a3,500 ... 70 B 5
Sapozhok, Russia, est.3,461 ... 96 H 5
Sappemeer, Netherlands (commune), '94, est.5,736 ... 84 J 2
Sapporo, Japan, '87, est.13,816 ... 108 K 2
Sapucaby, Rio (river), Brazil ... 71 H 8
Sapucua, Lake, Brazil ... 71 F 4
Sapudi Island, Dutch East India ... 116 D 6
Saputan, Mount (volcano), Celebes ... 116 F 4
Sar (well), Africa ... 110 J 3
Sar, British India ... 104 D 5
Sara, Babr (river), Africa ... 110 L 9
Sara (tribe), Africa ... 110 L 8
Saru, Dorna, Rumania ... 98 H 1
Sarabat (river), Turkey in Asia ... 101 B 3
Saraburi, Siam ... 106 E 7
Sarabus, Russia ... 97 K 9
Saraceno, Punta del (point), Italy ... 94 H 13
Sarae, Kot, British India ... 104 B 8
Sarafend, Turkey in Asia ... 102 B 5
Saragossa, Colombia ... 69 M 2
Saragossa, Spain, '87, 92,407 ... 83 M 3
Saragossa (province), Spain, '87, 415,195 ... 83 L 3
Saragosse, Spain (see Saragossa) ... 83 M 3
Saragoza, Coahuila de (state), Mexico (see Coahuila) ... 64 H 4
Sarai, Ruins of, Russia ... 96 J 6
Sarai, Turkey in Europe ... 98 L 7
Saraichikovska, Central Asia ... 96 K 6
Saraikbala, British India ... 104 L 8
Saraikol, Turkey in Asia ... 101 C 4
Saraiyamo, Africa ... 111 F 7
Sarajevo, Bosnia, '95, est.38,083 ... 89 K 8
Sarakhs, Persia, a2,000 ... 103 J 2
Saraki, Africa ... 111 H 8
Sarakiniko, Cape, Greece ... 99 J 3
Sarakino (island), Greece ... 99 L 3
Sarakinoa (island), Greece ... 99 J 2
Saramaca River, Dutch Guiana (see Saramacca) ... 71 F 2
Saramacca River, Dutch Guiana ... 71 F 2
Saraman, Africa ... 112 R 10
Saramon, France ... 81 F 9
Saranga, British India ... 105 K 9
Saranganl Bay, Philippine Islands ... 116 F 3
Sarangani Islands, Philippine Islands ... 116 G 3
Sarangarh, British India ... 104 J 9
Saraask, Russia, est.13,712 ... 96 J 5
Sarapul, Russia, est.15,751 ... 96 K 4
Sarare, Rio (river), Venezuela ... 70 C 2
Sar Asia, Persia (see Rud Zerd) ... 103 C 5
Sarata, Russia ... 97 G 8
Saratof, Russia, 97, 133,116 ... 96 J 5
Saratof (government), Russia, '97, 2,419,756 ... 96 H 5
Saratsi, China ... 107 J 2
Saravan, French Indo-China ... 106 H 7
Sarawak (British protectorate), East India Islands, a300,000 ... 116 D 4
Sarawak, Sarawak (see Kuching) ... 116 D 4
Sarawan, Baluchistan, a4,000 ... 103 L 6
Sarawan (district), Baluchistan ... 103 M 6
Sarayacu, Peru ... 70 C 5
Sárbogárd, Hungary ... 89 K 5
Sarcelle Pass, New Caledonia ... 117 J 10
Sarclet, Scotland ... 78 K 3
Sard, Deh-i, Persia ... 103 G 5
Sardaigne (island), Italy (see Sardinia) ... 92 C 7
Sardang, Sumatra ... 116 A 4
Sardão, Portugal ... 83 D 7
Sardarabad, Russia ... 101 L 2
Sardargarh, British India ... 104 D 5
Sardarshah, British India ... 104 E 5
Sardegna (compartimento), Italy (see Sardinia) ... 92 C 7
Sardegna (island), Italy (see Sardinia) ... 92 C 7
Sardes, Turkey in Asia (see Sart) ... 101 C 3
Sardhana, British India, '91, 12,059 ... 104 F 5
Sardinal, Costa Rica ... 66 K 9
Sardinatu (river), Venezuela ... 70 C 2
Sardinia (compartimento), Italy '81, 682,002; '95, est.751,255 ... 92 C 7
Sardinia (island), Italy, '95, est.751,255 ... 92 C 7
Sardis, Turkey in Asia (see Sart) ... 101 C 3
Sardo, Castle, Italy, '81, 1,657 ... 92 B 7
Sardona (Mt.), Switzerland ... 91 K 4
Sardu (district), Persia ... 103 G 6
Sardud, Wady, Turkey in Asia ... 102 J 9
Sardupa, Afghanistan ... 103 N 4
Saree, Persia (see Sari) ... 103 E 2
Sarektjokko (Mt.), Sweden ... 95 K 3
Saremoneng, Cape Colony ... 113 F 5
Sarengrad, Hungary ... 89 L 6
Sarepta, Palestine (see Sarafend) ... 101 F 6
Sarepta, Russia, est.5,647 ... 96 H 6
Saret, Africa ... 111 J 3
Saret, Wady, Africa ... 111 G 3
Sarfaya (well), Africa ... 110 L 5
Sarfend, Palestine (see Sarafend) ... 101 F 6
Sargans, Switzerland, '88, 362 ... 91 L 3
Sargasso Sea, Atlantic Ocean ... 2 F 3
Sargé, France ... 82 B 5
Sarhad, Afghanistan ... 103 P 2
Sarhud (district), Persia ... 103 J 6
Sari, Burma ... 106 C 5
Sari, Persia, a8,000 ... 103 E 2
Saria, Africa ... 111 H 8
Sar-i-asia, Bokhara ... 103 M 1
Sariatukh, Russia ... 101 M 3
Sari-bagh, Afghanistan ... 103 M 3
Saribas, Sarawak ... 116 D 4
Sari Bisheh, Persia, a2,000 ... 103 H 4
Sarlbulat, Cape, Russia ... 97 J 9
Saribulat, Russia ... 97 J 9
Sarifa, Turkey in Asia ... 101 K 5
Sari-jul, Bokhara ... 103 M 1
Sar-i Kashin, Persia ... 103 J 7
Sarikavak, Turkey in Asia ... 101 E 4
Sar-i Khawat, Afghanistan ... 103 M 3
Sariki, Sarawak ... 116 D 4
Sari Mountain, Africa ... 110 K 8
Sarine (river), Switzerland (see Saane) ... 91 D 4
Sarlñena, Spain ... 83 M 3
Sar-i-pul, Afghanistan, a3,000 ... 103 L 2
Sar-i Pul, Afghanistan ... 103 M 3
Sarlpul, Persia ... 103 A 3
Saris (river), Turkey in Asia ... 101 G 3
Sarishaban, Turkey in Europe ... 98 G 7
Sari-su (river), Central Asia (see Sary-su) ... 100 J 4
Sarjaz, Persia ... 103 G 6
Sarjou River, British India (see Sarju) ... 104 H 6
Sarju (river), British India ... 104 H 6
Sarju, Russia ... 96 L 3
Sarkad, Hungary, '90, 8,244 ... 89 N 5
Sark Island, Channel Islands ... 75 H 15
Sar Lake, British India ... 104 C 6
Sarlat, France, '91, 6,615 ... 81 G 8
Sarlat Mountains, Afghanistan ... 103 M 6
Sarlatzkoi, Russia ... 96 L 5
Sarmaság, Hungary ... 89 P 4
Sarmento, Africa ... 112 P 15
Sarmiento, Mount, Chile ... 72 C 14
Sarmiento Channel, Chile ... 72 C 14
Sarmingstein, Austria ... 90 K 7
Sarmia-ula Mountains, East Turkestan ... 107 C 2
Särna, Sweden ... 95 H 6
Sarnano, Italy ... 94 O 8
Sarnen, Lake of, Switzerland (see Sarnen See) ... 91 G 4
Sarnen, Switzerland, '88, town, 956; commune, 3,928 ... 91 G 4
Sarnen See (lake), Switzerland ... 91 G 4
Sarnia, Ontario, '91, 6,633 ... 60 C 5
Sarnia Island, Channel Islands (see Guernsey) ... 75 G 15
Sarnico, Italy ... 93 H 3
Sarno, Italy (on local map) ... 94 U 9
Sarnthaler Alps (Mts.), Austria ... 90 C 10
Sarnthein, Austria ... 90 C 10
Särö, Sweden ... 95 G 8
Saron, Cape Colony, '91, 1,326 ... 113 D 7
Saronic Gulf, Greece (see Gulf of Ægina) ... 99 J 5
Saronno, Italy, '81, town, 5,039; with suburbs, 5,859 ... 93 E 3
Saros (comitati), Hungary, '90, 168,021 ... 89 N 2
Saros, Gulf of, Turkey in Europe ... 98 J 8
Sárosd, Hungary ... 89 K 4
Sáros - Nagy - Patak, Hungary (see Sáros-Patak) ... 89 N 3
Sáros-Pátak, Hungary, '90, 6,350 ... 89 N 3
Sarpsborg, Norway, '91, 3,036 ... 95 G 7
Sarpsborg, Norway (on local map) ... 95 E 3
Sarpsios (cataract), Norway (at Sarpsborg) ... 95 E 3
Sarr, England ... 77 M 5
Sarras, Egypt ... 110 O 5
Sarre (river), Germany (see Saar) ... 86 O 4
Sarrebourg, Germany (see Saarburg) ... 86 P 4
Sarrebrück, Germany (see Saarbrücken) ... 86 O 5
Sarreguemines, Germany (see Saargemünd) ... 86 O 4
Sarrelouis, Germany (see Saarlouis) ... 86 O 4
Sarria, Spain, '87, 11,518 ... 83 E 2
Sarrion, Spain ... 83 M 4
Sarro, Africa ... 111 E 7
Sarrola, France ... 81 M 11
Sarsis, Tunis ... 111 J 2
Sarsowla, British India ... 105 P 11
Sarsted, Germany, '95, 3,190 ... 85 H 10
Sarstoon, Rio (river), Guatemala ... 66 F 4
Sart, Turkey in Asia ... 101 C 3
Sarteano, Italy ... 94 L 9
Sartène, France ... 81 L 12
Sarthe (department), France, '96, 425,077 ... 82 A 4
Sarthe (river), France ... 82 A 4
Sartirana, Italy ... 93 E 4
Sartorö (island), Norway ... 95 D 6
Sartu Pal (Mt.), Russia ... 96 N 2
Sarty, Russia ... 96 M 2
Saru, Japan ... 108 L 2
Sarukhan (district), Turkey in Asia ... 101 C 3
Sarum, New, England (see Salisbury) ... 77 A 6
Sarum, Old, England ... 77 A 6
Sarungah, British India ... 104 M 3
Sarus (river), Turkey in Asia (see Sihun) ... 101 F 4
Saruyal, Cuba ... 68 J 4
Sárvár, Hungary ... 89 H 4
Sarwan, British India ... 104 E 8
Sarw Madhig Range, Arabia ... 102 K 8
Sary-kamysh (lake), East Turkestan ... 107 D 2
Sary-su (river), Central Asia ... 100 J 4
Surzana, Italy, '81, 4,016 ... 93 H 6
Sarzeau, France, '91, commune, 5,686; town, 816 ... 80 C 5
Sarzeh, Persia ... 103 G 7
Sasabe, Mexico ... 64 C 2
Sasayama, Japan, '86, est.4,884 ... 108 G 6
Sasbach, Germany ... 86 P 7
Sasd, Hungary ... 89 K 5
Saskatchewan (territory), Canada, '91, 11,146 ... 63 J 3
Saskatchewan Fort, Canada ... 63 H 3
Saskatchewan River, Canada ... 63 L 3
Saskatchewan River, North, Canada ... 63 J 3
Saskatchewan River, South, Canada ... 63 J 4
Saskatoon, Canada ... 63 K 3
Saslara, Madagascar ... 112 R 15
Sassa, Cape, Dutch East India ... 116 F 6
Sassa, Italy ... 94 O 10
Sassa, Kongo ... 112 N 9
Sassandra (river), Africa ... 111 E 9
Sassano, Italy, '81, 4,316 ... 94 S 14
Sassaram, British India, '91, 22,713 ... 104 J 7
Sassari, Italy, '81, town, 31,596; commune, 36,317; '95, commune, est.41,600 ... 92 B 7
Sass-ari (province), Italy, '81, 261,367; '95, est.288,360 ... 92 B 7
Sassello, Italy ... 93 D 6
Sassenage, France ... 81 L 7
Sassenberg, Germany ... 85 H 6
Sasseno Island (to Greece) ... 98 B 8
Sasser Pass, British India ... 104 F 2
Sassetta, Italy ... 94 J 8
Sassin, Hungary ... 89 J 2
Sassnitz, Germany ... 85 D 18
Sassnitz, Germany (on travel map) ... 74 L 1
Sassoferrato, Italy, '81, 666 ... 93 N 8
Sassów, Austria ... 89 R 2
Sassuolo, Italy, '81, 3,081 ... 93 J 5
Sasten Nier (Mt.), Russia ... 96 M 3
Sastmola, Russia ... 96 D 3
Sasun, Turkey in Asia ... 101 J 3
Sas van Gent, Netherlands (commune), '94, est.1,412 ... 84 C 6
Sata, Japan ... 108 E 8
Satali, Turkey in Asia (see Adalia) ... 101 D 4
Satalia, British India ... 104 F 8
Sataliah, Turkey in Asia (see Adalia) ... 101 D 4
Satama Sukura, Africa ... 111 F 9
Satama Sukuro, Africa ... 111 E 9
Satanof, Russia ... 97 F 7
Satano Misaki (cape), Japan ... 108 E 8
Satara, Afghanistan ... 103 M 5
Satara (and cantonment), British India, '91, 29,601 ... 105 E 11
Satawal (island), Oceanica ... 114 F 4
Sataw Me Sati, Burma ... 106 C 5
Sate, Japan, '86, est.4,939 ... 108 J 5
Saterodugu, Africa ... 111 E 8
Saterland (district), Germany ... 85 F 6
Satevo, Mexico ... 64 F 4
Sati, Africa ... 111 F 8
Satinta, Guatemala ... 66 F 2
Satlej River, British India (see Sutlej River) ... 104 F 4
Satlel, Russia ... 101 K 2
Sátoralja-Ujhely, Hungary, '90, 13,017 ... 89 N 3
Sátoralja-Ujhely, Hungary (on travel map) ... 74 P 4
Satpura Hills, British India ... 104 E 9
Satpura Mountains, British India (see Satpura Hills) ... 104 E 9
Satsuma (old province), Japan ... 108 E 8
Sattanapalli, British India ... 105 G 11
Sattara, British India (see Satara) ... 105 E 11
Sattel, Switzerland, '88, 158 ... 91 J 3
Sattel Pass, Switzerland ... 91 G 4
Sattendorf, Austria ... 90 H 10
Satthwa, Burma ... 106 B 5
Sattnitz (district), Austria ... 90 J 10
Satwell, England ... 77 C 4
Satyamangalam, British India ... 105 F 14
Satzberg (Mt.), Austria ... 90 B 6
Sau (river), Bosnia (see Save) ... 89 J 6
Saunakin, Africa (see Sunkin) ... 110 Q 6
Sau Alpe (Mt.), Austria ... 90 K 10
Sauce, Nicaragua ... 66 J 7
Sauce, Salvador ... 66 H 6
Sauce, Punta (point), Uruguay ... 72 G 12
Sauce, Arroyo (rivulet), Uruguay ... 72 G 12
Sauceda, Mexico ... 64 H 5
Saucelle, Spain ... 83 F 3
Sauces, Argentina ... 72 D 9
Sauces, Bolivia, est.1,155 ... 70 E 7
Sauces, Rio (river), Bolivia ... 70 E 8
Sauchères, France ... 81 C 10
Sauchieburn (battlefield), Scotland ... 78 D 1
Saucillo (Chihuahua), Mexico ... 64 F 4

Saucillo (Queretaro), Mexico .. 65 G 2
Saucolns, France ..... 80 J 6
Saucourt, France ..... 82 L 4
Sauda, Iceland ..... 88 O 2
Saude, Brazil ..... 71 J 8
Saude, Aqua da (river), Brazil. 71 H 4
Saude, Norway ..... 95 F 7
Saudron, France ..... 82 L 4
Saudrupt, France ..... 82 K 3
Saue, Villa, Hungary ..... 89 O 8
Sauer (river), Germany ..... 86 O 6
Saner (river), Luxemburg .... 84 G 9
Sauerlach, Germany ..... 86 R 14
Sauerland (district), Germany.. 86 K 7
Saugeen, Ontario (see Southampton) ..... 60 D 3
Saugor, British India (see Sagar) ..... 104 G 8
Saugor Island, British India ... 104 L 9
Saugues, France ..... 81 J 8
Saugur, British India (see Sagar) ..... 104 G 8
Saujil, Argeutina ..... 72 D 9
Saujon, France ..... 81 E 7
Saukirah, Ras (cape), Oman.... 102 O 7
Sankirah Bay, Oman ..... 102 O 7
Sau Kurra Oasis, Africa ..... 110 K 6
Saulces-aux-Bois, France ..... 82 J 1
Sauldre (river), France..... 82 D 6
Sauldre, Grande (river), France 82 E 5
Sauldre, Petite (river), France 82 E 6
Saulgau, Germany ..... 86 Q 10
Saulieu, France ..... 82 J 6
Saulieu, France (on travel map) 74 F 5
Saulmory, France ..... 82 L 2
Saulnierville, Nova Scotia..... 62 C 5
Saulspoort, South African Republic ..... 113 H 3
Sault, France ..... 81 L 8
Sault, Long, Ontario ..... 60 G 1
Sault Sainte Marie, Ontario, '91, 2,414 ..... 60 A 1
Saulx, France ..... 82 N 5
Saulx (river), France ..... 82 L 3
Saulxures, France ..... 80 M 5
Saumarez Reef, Australia ..... 115 J 4
Saumur, France, '91, 14,867 ... 80 E 5
Saumur, France (on travel map) ..... 74 D 5
Saunders, Cape, New Zealand.. 117 D 9
Saunders Island, Greenland.... 3 B 9
Saura, Wady, Africa ..... 111 F 4
Saurbaer, Iceland ..... 88 M 2
Saurbær, Iceland ..... 88 P 2
Saure, Brazil ..... 71 H 4
Saurin, Ontario ..... 60 F 3
Sauro (river), Italy ..... 94 U 14
Sausar, British India..... 104 G 9
Sausenberg, Germany ..... 87 L 27
Sausun, British India..... 104 N 4
Sausun, British India ..... 104 O 2
Sauternes, France ..... 81 E 8
Santgachi, British India ..... 104 N 2
Sanve, France ..... 81 D 11
Sauveterre (Aveyron), France.. 81 H 8
Sauveterre (Gironde), France.. 81 E 8
Sauvigney-Saint Lour, France.. 82 M 6
Sauvigny, France ..... 82 M 4
Sauz, Mexico ..... 64 F 3
Sava, Italy ..... 92 L 7
Savage Mills, Quebec ..... 61 K 8
Savaii Island, Samoa, '91, 12,500 ..... 117 A 1
Savanaja, Turkey in Asia ..... 101 D 2
Savanga, British India ..... 104 O 8
Savanilla, Colombia (see Sabanilla) ..... 70 B 1
Savanilla, Costa Rica ..... 66 L 10
Savanna Grande, Trinidad .... 68 L 7
Savanna-la-Mar, Jamaica, '91, 2,952 ..... 68 G 6
Savanne, Mauritius ..... 109 M 8
Savanur, British India ..... 105 E 12
Save (river), Austria..... 90 J 11
Save (river), Bosnia ..... 89 J 6
Save (river), Bosnia (on travel map) ..... 74 N 6
Save (river), France ..... 81 F 9
Savegre, Rio (river), Costa Rica 66 L 10
Saveh, Persia, a6,000 ..... 103 D 3
Savelan (Mt.), Persia ..... 103 B 1
Savena (river), Italy ..... 93 K 6
Savenay, France, '90, 3,272 ... 80 D 5
Savenay, France (on travel map) ..... 74 D 5
Saveni, Rumaoia ..... 98 K 1
Saventhem, Belgium, '90, 2,938 84 C 3
Saverdun, France ..... 81 G 9
Saverl (river), British India .. 105 H 11
Save River, Africa..... 113 M 1
Savernake Forest, England .... 77 A 5
Saverne, Germany (see Zabern) 86 P 5
Saviano, Italy ..... 94 U 8
Savières, France ..... 82 H 4
Savigliano (Cuneo), Italy, '81, 9,932 ..... 93 C 5
Savignano (Forli), Italy, '81,2,126 ..... 93 M 6
Savigné, France ..... 82 A 6
Savignone, Italy ..... 93 F 5
Savigny (Loir-et-Cher), France. 82 B 5
Savigny (Yonne), France ..... 82 G 4
Savigny-le-Bois, France ..... 82 J 6
Savines, France ..... 81 M 8
Saviaka, Russia ..... 96 J 5
Savino, Russia ..... 97 J 3
Savinskoi, Russia ..... 97 M 3
Savio (river), Italy ..... 93 M 6
Savitzy, Russia ..... 97 L 7
Savoie (department), France, '96, 259,790 ..... 81 M 7
Savoie, Haute- (department), France, '96, 265,872 ..... 81 M 7
Savo Island, Solomon Islands.. 117 K 5
Savona, Italy, '81, 19,120; with suburbs, 24,481 ..... 93 D 6
Savona, Italy (on travel map).. 74 J 6
Savonnières (Indre-et-Loire), France ..... 82 B 6
Savonnières (Meuse), France... 82 L 3
Savran, Russia ..... 97 H 7
Savri Mountains, Mongolia ... 107 G 2
Savu Savu Bay, Fiji ..... 117 B 3
Sawaii Island, Samoa (see Saaii) ..... 117 A 1
Sawakin, Africa (see Suakim).. 110 Q 6
Sawankaloke, Siam ..... 106 E 6
Sawara, Japan, '86, est.9,138.. 108 K 6
Sawa Umi (bay), Japan ..... 108 H 5
Sawbridgeworth, England ..... 77 H 3
Sawel Mount, Ireland ..... 79 G 2
Sawi Bay, Siam ..... 106 D 9
Sawley, England ..... 76 K 7
Saw Mill Creek (place), Nova Scotia ..... 62 D 5
Sawn, Bang (point), Siam .... 106 D 9
Sawston, England ..... 77 H 2
Sawtor, Burma ..... 106 A 3
Sawtry Saint Andrew, England. 75 M 9
Sawyerville, Quebec ..... 61 M 8
Saxe (kingdom), Germany (see Saxony) ..... 86 K 17
Saxe-Altenburg (duchy), Germany, '95, 180,313 ..... 86 L 14
Saxe - Coburg - Gotha (duchy), Germany, '95, 216,603 ..... 86 L 12
Saxe-Eisenach (part of Saxe-Weimar-Eisenach), Germany. 86 L 11
Saxe-Lauenburg (district), Germany (see Lauenburg) ..... 86 E 12
Saxelby, England ..... 76 L 6
Saxe-Meiningen (duchy), Germany, '95, 234,005 ..... 86 M 12
Saxe-Weimar (part of Saxe-Weimar-Eisenach), Germany. 86 K 13
Saxe-Weimar-Eisenach (grand duchy), Germany, '95, 339,217 86 K 13
Saxmundham, England ..... 75 Q 9
Saxon, Switzerland, '88, 891... 91 D 6
Saxonland (district), Hungary. 89 Q 6
Saxon Switzerland, Germany (see Elbsandstein Mts.) ..... 86 L 19
Saxony (kingdom), Germany, '95, 3,786,936 ..... 86 K 17
Saxony (kingdom), Germany (on travel map)..... 74 L 3
Saxony (province), Germany, '95, 2,698,712 ..... 85 H 14
Saxstead, England ..... 77 N 2
Saxstead Green, England ..... 77 M 2
Saxthorpe, England ..... 76 P 7
Say, Africa, a8,000 ..... 111 G 7
Saya, Japan ..... 108 J 4
Sayabec, Quebec ..... 61 F 3
Saya de Malha Bank, Africa .. 109 M 6
Sayadin, Africa ..... 112 O 9
Sayanskii Mountains, Asia .... 100 M 3
Saybusch, Austria ..... 89 L 2
Sayda, Germany, '95, 1,402 ... 86 L 17
Sayer Islands, The, Siam ..... 106 C 10
Sayla, Peru ..... 70 C 7
Sayn, Germany ..... 86 M 5
Saypan (island), Oceanica (see Saipan) ..... 114 F 3
Sayula (canton), Mexico, '94, 99,422 ..... 65 C 4
Sayula (Jalisco), Mexico, '94, 10,655 ..... 65 C 4
Sayula (Veracruz), Mexico ..... 65 L 6
Sazava (river), Austria..... 90 K 4
Sazian, Persia ..... 103 C 3
Sazilly, France ..... 82 A 6
Sazli, Turkey in Asia (see Nazilli) ..... 101 C 4
Sbeitla, Tanis ..... 111 J 2
Sbrysh, Austria ..... 89 S 3
Scafati, Italy, '81, 8,152 ..... 94 U 9
Sca Fell Pikes, England ..... 76 F 4
Scahum, England ..... 76 K 3
Scalambri, Cajo (cape), Italy.. 94 L 15
Scala Nova, Gulf of, Turkey in Asia ..... 101 B 4
Scala Nova, Turkey in Asia, a10,000 ..... 101 B 4
Scala Nuova, Turkey in Asia (see Scala Nova) ..... 101 B 4
Scalby, England ..... 76 M 4
Scaldis (river), Belgium (see Schelde) ..... 84 B 7
Scalea, Italy, '81, 1,749 ..... 94 T 15
Scaletta Pass, Switzerland .... 91 M 4
Scalloway, Scotland, '91, 732.. 78 M 3
Scalpa (island), Scotland, '91, 517 ..... 78 C 4
Scalpa (island), Scotland (see Scalpay) ..... 78 E 5
Scalpay (island), Scotland, '91, 49 ..... 78 E 5
Scalp Mount, Ireland ..... 79 G 1
Scalve, Val di (valley), Italy (see Scalve Valley) ..... 93 H 2
Scalve Valley, Italy ..... 93 H 2
Scamander (river), Turkey in Asia (see Mendere) ..... 101 C 4
Scammadale, Loch (lake), Scotland ..... 78 F 7
Scandau, Germany ..... 87 D 33
Scanderoon, Turkey in Asia (see Alexandretta) ..... 101 G 4
Scanderun, Turkey in Asia (see Alexandretta) ..... 101 G 4
Scanderun, Bay of, Turkey in Asia, (see Gulf of Iskanderun) 101 F 4
Scandiano, Italy ..... 93 J 5
Scandinavia, Manitoba ..... 63 M 4
Scanfs, Switzerland, '88, 303.. 91 M 5
Scanno, Italy ..... 94 P 11
Scansano, Italy ..... 94 K 9
Scapa, Scotland ..... 78 L 2
Scapa Bay, Scotland ..... 78 K 2
Scapa Flow, Scotland ..... 78 K 2
Scarba (island), Scotland, '91, 9 78 E 7
Scarboro Junction, Ontario .... 60 F 4
Scarborough, England, '91, 33,776 ..... 76 M 4
Scarborough, England (on travel map) ..... 74 D 1
Scarborough, West Indies..... 67 P 9
Scarborough Shoal, East India Islands ..... 116 E 1
Scardona, Austria ..... 89 G 8
Scariff Island, Ireland ..... 79 A 8
Scarl, Switzerland ..... 91 N 4
Scarp (island), Scotland, '91, 143 ..... 78 B 3
Scarpa (island), Scotland (see Scarp) ..... 78 B 3
Scarpanto (island), Turkey in Asia (see Skarpanto) ..... 101 B 5
Scarperia, Italy, '81, 1,497 ... 93 K 7
Scarrlbury, Australia ..... 115 G 4
Scarriff, Ireland, '91, 599..... 79 D 6
Scar Rocks, Scotland ..... 78 G 10
Scartaglin, Ireland ..... 79 C 7
Scarth Hill, England..... 76 Q 1
Scatari, Greece ..... 99 G 7
Scaturi Island, Nova Scotia ... 62 K 3
Scattery Island, Ireland ..... 79 B 6
Scavaig, Loch (inlet), Scotland. 78 D 4
Sceaux, Sarthe, France ..... 82 B 4
Sceaux (Seine), France, '91, 3,567 ..... 82 E 3
Scesaplana (Mt.), Austria-Hungary ..... 91 M 3
Scey-sur-Saône, France ..... 82 M 5
Schaal See (lake), Germany ... 85 E 12
Schaan, Liechtenstein ..... 91 L 3
Schächen Thal (valley), Switzerland ..... 91 J 4
Schaerbeek, Belgium, '90, 50,826 ..... 84 D 7
Schaerbeek, Belgium (on local map) 84 B 3
Schafberg (Mt.), Austria ..... 90 H 8
Schäfer See (lake), Germany... 87 G 30
Schaffhausen, Falls of, Switzerland ..... 91 H 2
Schaffhausen, Switzerland, '88, 12,315 ..... 91 J 1
Schaffhausen, Switzerland (on travel map) ..... 74 J 5
Schaffhausen (canton), Switzerland, '88, 37,783; '94, est.37,465 ..... 91 H 1
Schafstädt, Germany, '95, 2,771 86 K 14
Schaftlach, Germany ..... 86 R 14
Schagen, Netherlands (commune), '94, est.2,991 ..... 84 E 3
Schalfigg (valley), Switzerland (see Schanfigg) ..... 94 L 4
Schalkau, Germany ..... 86 M 3
Schalke, Germany ..... 85 J 5
Schanck, Cape, Australia ..... 115 G 7
Schandau, Germany, '95, 3,089. 86 L 19
Schanfigg (valley), Switzerland. 91 M 4
Schänis, Switzerland, '88, 398.. 91 K 3
Schanz Island, Marshall Islands (see Wotthe)..... 117 K 2
Schapen, Germany ..... 85 H 6
Scharanz, Switzerland, '88, 389 91 L 4
Schärding, Austria ..... 90 G 7
Scharfenort, Germany, '95, 981 ..... 87 G 23
Scharhörn (island), Germany... 85 E 7
Scharipova, Russia ..... 96 L 5
Scharley, Germany ..... 87 M 28
Scharmbeck, Germany, '95, 2,720 85 F 8
Scharnitz, Austria ..... 90 C 9
Schar Planina (Mt.), Turkey in Europe ..... 98 C 6
Schässburg, Hungary, '90, 9,618 89 Q 5
Schattau, Austria ..... 90 M 6
Schattdorf, Switzerland, '88, 471 ..... 91 J 4
Schatzlar, Austria ..... 90 M 2
Schaumburg - Lippe (principality), Germany, '95, 41,224.... 85 H 9
Scheemda, Netherlands (commune), '94, est.5,567..... 84 K 2
Scheessel, Germany ..... 85 F 10
Schehallion (Mt.), Scotland (see Schiehallion) ..... 78 H 6
Scheibbs, Austria ..... 90 L 7
Scheldeck, Switzerland (see Scheidegg) ..... 91 H 3
Scheidegg, Switzerland ..... 91 H 3
Scheidegg, Great (Mt.), Switzerland ..... 91 G 5
Scheidegg, Little (Mt.), Switzerlaud ..... 91 F 5
Scheifling, Austria ..... 90 J 9
Scheifling, Austria (on travel map) ..... 74 M 5
Scheinfeld, Germany ..... 86 N 12
Schelde (river), Belgium..... 84 B 7
Scheldt (river), Belgium (see Schelde) ..... 84 B 7
Schelken, Markt, Hungary .... 89 P 6
Schelklingen, Germany ..... 86 Q 10
Schellenberg, Germany ..... 86 R 16
Schellenberg (hill), Germany... 86 P 12
Schellingwoude, Netherlands .. 84 B 2
Schemnitz, Hungary, '90, 15,280 89 L 3
Schemnitz, Hungary (on travel map) ..... 74 O 4
Schenefeld, Germany ..... 85 D 10
Schenk, Gross, Hungary..... 89 R 6
Schenklengsfeld, Germany ..... 86 L 10
Scheppmansdorf, Africa ..... 113 B 2
Scherbiuskoi, Russia ..... 96 K 4
Schermbeck, Germany ..... 85 J 4
Scherrebek, Germany ..... 85 B 8
Scherzligen, Switzerland, '88, 45 91 E 4
Schesslitz, Germany ..... 86 N 13
Schetzel Berg (Mt.), Germany. 87 K 31
Scheveningen, Netherlands (part of The Hague), '89, 17,277... 84 D 4
Schie (river), Netherlands ..... 84 D 5
Schiedam, Netherlands (commune), '89, 25,037; '95, est. 26,233 ..... 84 D 5
Schiehallion (Mt.), Scotland.... 78 H 6
Schiemanen, Gross, Germany... 87 F 32
Schiermonnikoog (island), Netherlands ..... 84 H 2
Schiers, Switzerland, '88, 862.. 91 M 4
Schiewenhorst, Germany ..... 87 D 29
Schijndel, Netherlands (commune), '94, 5,468..... 84 G 5
Schildau, Germany, '95, 1,362. 86 K 16
Schildberg, Germany, '95, 4,159 87 K 27
Schillehnen, Germany ..... 87 C 36
Schillighörn (lighthouse), Germany ..... 85 E 7
Schiltach, Germany ..... 86 Q 7
Schiltern, Austria ..... 90 L 6
Schilthorn (Mt.), Switzerland.. 91 F 5
Schimonken, Germany ..... 87 E 34
Schinznach, Switzerland, '88, 1,024 ..... 91 G 2
Schio, Italy, '81, 7,392 ..... 93 K 3
Schio, Italy (on travel map)... 74 K 6
Schipbeek (river), Netherlands.. 84 H 4
Schipka Pass, Bulgaria (see Shipka Pass) ..... 98 H 6
Schippenbeil, Germany, '95, 2,615 ..... 87 D 32
Schirmeck, Germany ..... 86 Q 5
Schirnding, Germany ..... 86 M 15
Schirrau, Gross, Germany..... 87 C 33
Schirvinty, Russia ..... 97 E 4
Schirwindt, Germany, '95, 1,157 87 C 36
Schivelbein, Germany, '95, 6,398 ..... 87 E 22
Schjetman Reef, Oceanica ..... 114 K 3
Schkeuditz, Germany, '95, 5,386 86 K 15
Schlackenwerth, Austria ..... 90 F 3
Schladming, Austria ..... 90 H 9
Schlaggenwald, Austria ..... 90 F 3
Schlan, Austria, '90, 9,115.... 90 H 3
Schlanders, Austria ..... 90 B 10
Schlangenbad, Germany ..... 86 M 7
Schlappenz, Austria ..... 90 M 4
Schlawa, Germany, '95, 784... 87 J 23
Schlawe, Germany, '95, 5,647. 87 D 24
Schlawe, Germany (on travel map) ..... 74 N 1
Schlei (inlet), Germany ..... 85 C 10
Schleiden, Germany, '95, 562.. 86 L 4
Schleintz Mountains, Bismarck Archipelago ..... 116 J 1
Schleissheim, Germany ..... 86 Q 14
Schleitheim, Switzerland, '88, 2,089 ..... 91 H 1
Schleiz, Germany, '90, 4,928... 86 L 14
Schlern (Mt.), Austria..... 90 D 10
Schlesien (province), Germany (see Silesia) ..... 87 L 24
Schlesischer Bahnhof (station), Berlin, Germany ..... 87 H 33
Schlestadt, Germany (see Schlettstadt) ..... 86 Q 6
Schleswig, Germany, '95, 17,250 85 D 9
Schleswig, Germany (on travel map) ..... 74 J 1
Schleswig (bezirk, co-extensive with Schleswig-Holstein), Germany, '95, 1,286,330..... 85 C 9
Schleswig-Holstein (province), Germany, '95, 1,286,330..... 85 C 9
Schlettstadt, Germany, '90, 7,959 ..... 86 Q 6
Schlettstadt, Germany (on travel map) ..... 74 H 4
Schlensiagen, Germany, '95, 3,861 ..... 86 L 12
Schley (inlet), Germany (see Schlei) ..... 85 C 10
Schley Land, Arctic Region... 3 G 7
Schlichtingsheim, Germany, '95, 858 ..... 87 J 23
Schlieben, Germany, '95, 1,629. 85 J 17
Schliengen, Germany ..... 86 R 6
Schliersee, Germany ..... 86 R 14
Schliewitz, Gross, Germany.... 87 E 27
Schlippenbach, Cape, Korea... 108 D 3
Schlitz, Germany ..... 86 L 9
Schlobitten, Germany ..... 87 D 30
Schlochau, Germany, '95, 3,361. 87 E 25
Schlodien, Germany ..... 87 D 30
Schlönwitz, Germany ..... 87 D 25
Schloppe, Germany, '95, 2,239. 87 F 22
Schlotheim, Germany ..... 86 K 12
Schluchsee, Germany ..... 86 R 7
Schlüchtern, Germany, '95, 2,745 86 M 9
Schlucht Pass, Germany..... 86 Q 4
Schluckenau, Austria ..... 90 J 2
Schluderns, Austria ..... 90 B 10
Schlüsselburg, Russia, a4,000... 97 H 2
Schlüsselfeld, Germany ..... 86 N 12

Schmadri Fall, Switzerland .. 91 F 5
Schmalkalden, Germany, '95, 7,887 .. 86 L 12
Schmalkalden, Klein, Germany 86 L 11
Schmalleningken, Germany .... 87 B 35
Schmargendorf, Germany .... 87 J 29
Schmecks, Hungary .... 89 M 2
Schmerikon, Switzerland, '88, 829 .... 91 J 3
Schmiedeberg (Brandenburg), Germany, '95, 2,027 .... 85 J 16
Schmiedeberg (Silesia), Germany, '95, 4,819 .... 87 L 22
Schmiegel, Germany, '95, 3,812. 87 H 23
Schmölln, Germany, '90, 8,707.. 86 L 15
Schmöllnitz, Hungary .... 89 M 3
Schmolsin, Germany .... 87 C 25
Schmottseifen, Germany .... 87 K 22
Schnabelwald, Germany .... 86 N 14
Schnackenburg, Germany .... 85 F 13
Schnaittenbach, Germany .... 86 N 15
Schnapper Point, Australia.... 115 B 2
Schnee Berg (Mt.), Austria.... 90 M 8
Schneeberg, Germany, '95, 8,284 86 L 16
Schneeberg (Mt.), Germany.... 86 M 14
Schneeberg, Great (Mt.), Germany .... 87 M 24
Schneekopf (Mt.), Germany ... 86 L 12
Schneekoppe (Mt.), Austria.... 90 M 2
Schneekoppe (Mt.), Austria (on travel map) .... 74 M 3
Schneidemühl, Germany, '95, 17,059 .... 87 F 24
Schneidemühl, Germany (on travel map) .... 74 N 2
Schneverdingen, Germany .... 85 F 10
Schnierlach, Germany .... 86 Q 5
Schnottwil, Switzerland, '88, 528 .... 91 E 3
Schoben See (lake), Germany... 87 E 33
Schober Pass, Austria .... 90 K 9
Schocken, Germany, '95, 1,315. 87 G 25
Schoesters Creek, Cape Colony.. 113 B 7
Schöftland, Switzerland, '88, 707 .... 91 G 3
Schokland (Island), Netherlands 84 G 3
Scholae, Turkey in Europe.... 98 B 7
Schöllenen (ravine), Switzerland 91 H 4
Schöllkrippen, Germany .... 86 M 9
Scholmer Au (river), Germany. 85 C 9
Scholpin (lighthouse), Germany 87 C 25
Schönberg (Silesia), Germany, '95, 1,945 .... 87 L 22
Schömberg (Württemberg), Germany .... 86 Q 8
Schönau, Germany, '95, 1,695.. 87 K 22
Schönbach, Austria .... 90 E 3
Schönbaum, Germany .... 87 D 29
Schönberg, Austria .... 90 J 4
Schönberg, Austria .... 90 M 6
Schönberg, Mährisch-, Austria, '90, 10,493 .... 89 H 1
Schönberg (Bavaria), Germany.. 86 P 17
Schönberg (Mecklenburg-Schwerin), Germany, '90, 2,846... 85 E 12
Schönberg (Rhine), Germany .. 86 M 3
Schönberg (Saxony), Germany.. 86 L 15
Schönberg (Schleswig-Holstein), Germany .... 85 D 11
Schönberg (Silesia), Germany, '95, 1,339 .... 86 K 21
Schönberg (West Prussia), Germany .... 87 D 27
Schönberg, Russia .... 97 E 3
Schönbrunn, Austria .... 90 C 6
Schönbruch, Germany .... 87 D 33
Schönbruch, Germany (suburb of Berlin), '90, 26,546 .... 87 J 31
Schönbuch (Mt.), Germany.... 86 P 10
Schönebeck, Germany, '95, 14,816 .... 85 J 14
Schönebeck, Gross, Germany... 85 G 18
Schöneck (kingdom of Saxony), Germany, '95, 3,772 .... 86 M 15
Schöneck (West Prussia), Germany, '95, 2,886 .... 87 D 27
Schönefeld, Germany .... 86 K 16
Schönegg Pass, Switzerland.... 91 H 4
Schonen (district), Sweden (see Skane) .... 95 H 9
Schönenberg, Germany .... 86 O 5
Schönermark, Germany .... 85 F 19
Schönewalde, Germany, '95, 959 .... 85 J 17
Schönfeld, Austria .... 90 F 3
Schönfeld, Germany .... 87 M 24
Schönficht, Germany .... 86 N 15
Schönfliess, Germany, '95, 2,881 85 G 20
Schönfliess, Germany .... 85 H 19
Schongau, Germany .... 86 R 12
Schönhausen, Germany .... 85 E 21
Schönhausen, Germany .... 85 G 15
Schönholz, Germany .... 87 G 31
Schönlingen, Germany, '90, 7,593 85 H 13
Schönlanke, Germany, '95, 4,377 87 F 23
Schönlinde, Austria, '90, 5,205. 90 J 2
Schönsee, Germany .... 86 N 15
Schönsee, Germany .... 87 P 28
Schönstein, Austria .... 90 L 11
Schönthal, Germany .... 86 O 10
Schoonngen, Germany .... 86 M 11
Schoodic or Grand Lakes, New Brunswick (see Chipmunkcook Lakes) .... 62 A 4
Schoodic (river), New Brunswick (see Saint Croix River).. 62 B 4
Schoonhoven, Netherlands (commune), '94, est.4,330.... 84 E 5
Schoorl, Netherlands (commune), '94, est.1,303 .... 84 E 3
Schopfheim, Germany .... .. 86 R 6
Schopp, Germany .... 86 O 6
Schöppenstedt, Germany .... 85 H 12
Schopplitz, Germany .... 87 M 29
Schorndorf, Germany, '90, 4,741 86 P 10
Schoten, Netherlands (commune), '94, est.601 .... 84 E 4
Schottburg, Germany .... 85 B 9
Schotten, Germany .... 86 L 9
Schottenhof, Austria .... 90 B 6
Schötz, Switzerland, '88, 550... 91 G 3
Schouten Island, Australia .... 115 K 6
Schouten Island, New Guinea (Dutch) .... 116 J 5
Schouten Islands, New Guinea (German) .... 116 H 1
Schouwen (island), Netherlands. 84 C 5
Schpola, Russia .... 97 H 7
Schrambach, Austria .... 90 M 8
Schramberg, Germany, '90, 4,612 86 Q 8
Schreckenstein, Austria .... 90 J 2
Schreckhorn (Mt.), Switzerland. 91 G 5
Schrecksbach, Germany .... 86 L 9
Schreibendorf, Germany .... 87 L 25
Schreiber, Ontario .... 60 J 5
Schreiberhau, Germany, '90, 3,509 87 L 21
Schrems, Austria .... 90 L 6
Schrimm, Germany, '95, 5,803.. 87 H 24
Schrimm, Germany (on travel map) .... 74 N 2
Schrobenhausen, Germany .... 86 P 13
Schroda, Germany, '95, 5,223... 87 H 25
Schromberhen, Germany .... 87 D 32
Schrotz, Germany .... 87 F 24
Schruns, Austria-Hungary .... 91 M 3
Schubert, Cape, Arctic Region. 3 K 1
Schubin, Germany, '95, 3,113.. 87 F 26
Schultz, Germany, '95, 2,441.. 87 F 27
Schuls, Switzerland .... 91 N 4
Schüpfen, Switzerland, '88, 435. 91 E 3
Schüpfheim, Switzerland, '88, 320 .... 91 G 4
Schurgast, Germany, '95, 1,004. 87 L 26
Schussenried, Germany .... 86 R 10
Schüttenhofen, Austria, '90, 6,152 .... 90 G 5
Schütt Island, Great Hungary. 89 J 4
Schütt Island, Little, Hungary.. 89 J 4
Schütttorf, Germany, '95, 3,839. 85 H 5
Schuttrange, Luxemburg .... 84 H 9
Schützen, Hungary .... 89 H 4
Schwaan, Germany .... 85 E 14
Schwabach, Germany, '95, 8,404 86 O 13
Schwaben, Germany .... 86 Q 14
Schwaben (bezirk), Germany (see Swabia) .... 86 Q 11
Schwabenberg (Mt.), Hungary.. 89 O 8
Schwabhausen, Germany .... 86 Q 13
Schwäbischer Jura (Mts.), Germany .... 86 Q 9
Schwäbisch-Gmünd, Germany (see Gmünd) .... 86 P 10
Schwäbisch-Hall, Germany (see Hall) .... 86 O 10
Schwabmünchen, Germany.... 86 Q 12
Schwaden, Austria .... 90 J 2
Schwallach, Germany .... 86 M 8
Schwallach, Germany (see Langenschwalbach) .... 86 M 7
Schwallerbach, Austria .... 90 L 7
Schwanden, Switzerland, '88, 2,079 .... 91 K 4
Schwändi, Switzerland .... 91 J 4
Schwandorf, Germany, '90, 4,436 86 O 14
Schwandorf, Germany (on travel map) .... 74 K 4
Schwanebeck, Germany, '95, 3,368 .... 85 J 12
Schwanenstadt, Austria .... 90 H 7
Schwansen (peninsula), Germany .... 85 C 10
Schwarmstedt, Germany .... 85 G 9
Schwartau, Germany .... 85 E 12
Schwarza, Germany .... 86 L 12
Schwarzbach, Austria .... 90 J 6
Schwarzburg, Germany .... 86 L 13
Schwarzburg-Rudolstadt (principality), Germany, '95, 88,685 86 L 13
Schwarzburg - Sondershausen (principality), Germany, '95, 78,074 .... 86 K 12
Schwarzenau, Germany, '95, 1,380 .... 87 H 25
Schwarzenbach, Germany .... 86 M 14
Schwarzenbach (on the Saale), Germany .... 86 M 15
Schwarzenbek, Germany .... 85 E 12
Schwarzenberg, Austria - Hungary .... 91 M 2
Schwarzenberg, Germany, '95, 3,738 .... 86 L 16
Schwarzenburg, Switzerland, '88, 1,280 .... 91 D 4
Schwarzer Regen (river), Germany .... 86 O 16
Schwarzer See (lake), Switzerland .... 91 D 4
Schwarzhofen, Germany .... 86 O 15
Schwarzhorn (Mt.), Switzerland 91 F 6
Schwarz Kosteletz, Austria.... 90 K 4
Schwarzort, Germany .... 87 A 33
Schwarzsee (lake), Switzerland (see Schwarzer See). .... 91 D 4
Schwarzwald (kreis), Germany (see Black Forest) .... 86 P 8
Schwarz Wald (Mts.), Germany (see Black Forest) .... 86 Q 7
Schwarz Wald (Mts.), Germany (on travel map) .... 74 J 5
Schwarzwasser (river), Germany 87 E 27
Schwarzwasser (Silesia), Germany .... .. 87 L 26
Schwarzwasser (West Prussia), Germany .... .. 87 E 27
Schwaz, Austria .... .. 90 D 9
Schwechat, Austria, '90, 6,031 . 90 E 7
Schwedt, Germany, '95, 10,119 85 F 19
Schwedt, Germany (on travel map) .... 74 M 2
Schweich, Germany .... 86 N 4
Schweidnitz, Germany, '95, 26,126 .... 87 L 24
Schweinfurt (explorer's route), Africa .... 109 H 4
Schweinfurt, Germany, '95, 13,514 .... 86 M 11
Schweinfurt, Germany (on travel map) .... 74 K 3
Schweinfurt, Mount, Kongo . . 112 O 10
Schweinitz, Austria .... 90 K 6
Schweinitz, Germany, '95, 1,219 85 J 17
Schweinschädel, Austria .... 90 M 3
Schweiz, Die (Ger., see Switzerland, large scale map of) . 91
Schwelm, Germany, '95, 14,720. 86 K 5
Schwentainen, Germany .... 87 E 33
Schwerin, Germany, '95, 36,387. 85 E 13
Schwerin, Germany (on travel map) .... 74 K 2
Schweriner See (lake), Germany 85 E 14
Schwerin-on-the-Warthe, Germany, '95, 7,207 .... 87 G 22
Schwerinsburg, Germany .... 85 E 17
Schwersenz, Germany, '95, 3,157 .... 87 H 25
Schwerte, Germany, '95, 9,895. 85 K 6
Schwerzenbach, Switzerland, '88, 158 .... 91 J 2
Schwetz, Germany, '95, 7,000... 87 F 27
Schwetzhgen, Germany, '90, 4,860 .... 86 O 8
Schwetzkau, Germany, '95, 1,525 87 J 23
Schwiebus, Germany, '95, 8,432 87 H 22
Schwiebus, Germany (on travel map) .... 74 M 2
Schwieloch See (lake), Germany 85 H 19
Schwihau, Austria .... 90 G 5
Schwindegg, Germany .... 86 Q 15
Schwirsen, Germany .... 85 E 20
Schwirz, Germany .... 87 L 26
Schwyz, Switzerland, '88, 3,074; commune, 6,636 .... 91 J 3
Schwyz (canton), Switzerland, '88, 50,307; '94, est.50,581.... 91 J 3
Schyn (valley), Switzerland ... 91 L 4
Sciacca, Italy, '81, 19,965.... 94 J 14
Scicli, Italy, '81, 11,681..... 94 M 15
Sciglio, Italy (see Scilla)..... 92 J 9
Scilla, Italy, '81, 5,522..... 92 J 9
Scilly, Isles of, England .... 75 B 15
Scilly, Ireland, '91, 535..... 79 E 8
Scilly Islands, England (see Isles of Scilly)..... 75 B 15
Scilly Islands, Oceanica (see Fenua Ura)..... 114 M 6
Scinde (province), British India (see Sind) .... 104 B 7
Scio (island), Turkey in Asia (see Chios) .... 101 A 3
Sciolze, Italy .... 93 C 4
Sclavonia (region), Hungary (see Slavonia) .... 89 J 6
Scodra, Turkey in Europe (see Scutari) .... 98 B 6
Scoglio San Stefano (island), Italy .... 94 P 13
Scoglitti, Italy .... 94 L 15
Scone, Australia, a1,000..... 115 J 6
Scone, New (village), Scotland, '91, 1,329 .... 78 K 7
Scopa, Italy .... 93 D 3
Scopl (Mt.), Switzerland..... 91 J 5
Scordia, Italy, '81, 7,693..... 94 M 14
Score Bay, Scotland .... 78 D 4
Score Head, Scotland .... 78 N 2
Scoresby (explorer), May, 1866, Arctic Region .... 3 J 4
Scoresby Land, Greenland .... 3 L 7
Scoresby Sound, Greenland .... 3 M 7
Scorff (river), France .... 80 B 5
Scotch Village, Nova Scotia.... 62 F 4
Scotia, Nova (province), Canada, '91, 450,396..... 59 S 8
Scotia, Ontario .... 60 F 2
Scotland, Europe, '91, 4,025,647. 73 J 4
Scotland (large scale map of). 78
Scotland, Ontario .... 60 E 4
Scotsburn, Nova Scotia ..... 62 G 4
Scotscalder, Scotland .... 78 J 3
Scotsgap, England .... 76 J 2
Scotstown, Ireland .... 79 G 3
Scotstown, Quebec .... 61 M 7
Scotstown, Scotland .... 78 E 6
Scott, Cape, British Columbia. 63 D 4
Scotter, England .... 76 L 6
Scott Inlet, Arctic Region..... 3 G 9
Scott Inlet, Canada .... 59 P 2
Scott Range, Australia .... 115 G 4
Scotts Bay, Nova Scotia .... 62 E 4
Scotts Bay (place), Nova Scotia 62 E 4
Scotts Inlet, Greenland .... 3 L 7
Scotts Junction, Quebec .... 61 N 6
Scourie, Scotland .... 78 F 3
Scrubie, New Guinea (Dutch) .. 116 J 5
Scrabster, Scotland .... 78 J 2
Scresort, Loch (inlet), Scotland .... 78 D 5
Scridain, Loch (inlet), Scotland. 78 D 7
Scropha, Cape, Greece (see Cape Skropha) .... 99 D 4
Scugog, Lake, Ontario ..... 60 G 3
Scutari, Lake of, Montenegro 98 B 6
Scutari, Turkey in Asia, a50,000 101 C 2
Scutari, Turkey in Europe, a35,000 .... 98 B 6
Scutari (vilayet), Turkey in Europe, est.202,819 .... 98 B 7
Scylla, Italy (see Scilla)..... 92 J 9
Scyllaeum (cape), Greece (see Cape Skyli) .... 99 J 6
Sdolbunof, Russia .... 97 F 6
Sea, Isles of the, Scotland..... 78 E 7
Sea Baths, Denmark .... 85 Q 4
Sea Bear Bay, Argentina ..... 72 D 13
Sea Cliff Park (place), Ontario. 60 C 5
Seaflower Strait, Dutch East India .... 116 A 5
Seaford, England, '91, 2,425.. 75 N 12
Seaforth, Loch (inlet), Scotland .... 78 C 3
Seaforth, Ontario, '91, 2,641... 60 D 4
Seagrave, Ontario .... 60 G 3
Seaham, England, '91, 8,856.. 76 K 3
Seaham Harbor, England..... 76 K 3
Seahorse Island, Canada (see Walrus) .... 63 N 1
Sea Horse Island, Spitzbergen (see Hope Island) .... 3 P 10
Seakha, Jebel Abu (Mt.), Egypt .... 110 P 5
Seal, Cape, Cape Colony ..... 113 F 8
Seal, England .... 77 H 5
Seal Lake, Australia .... 115 G 7
Seal Cay, Bahama Islands .... 67 G 3
Seal Cays, Central America.... 66 M 4
Seal Cove (place), New Brunswick .... 62 C 5
Sealc, England .... 77 E 6
Sealg, Loch (inlet), Scotland.. 78 D 3
Sea Lion Islands, Falkland Islands, South, America..... 72 F 14
Seal Islands, South America (see Lobos) .... 70 A 5
Sealkote, British India (see Sialkot) .... 104 E 3
Seal Lake, Lower, Canada .... 59 P 5
Seal Lake, Upper, Canada..... 59 G 5
Seal River, Canada .... 63 M 2
Seamer, England .... 76 M 4
Seamo, Manitoba .... 63 M 4
Sea of Azof, Russia .... 97 K 9
Sea of Cortés, Mexico (see Gulf of California) .... 64 C 4
Sea of Galilee, Palestine ..... 102 D 6
Sea of Ice, France (see Mer de Glace) .... 81 M 7
Sea of Japan, Japan .... 108 G 3
Sea of Khuwarizm, Central Asia (see Aral Sea) .... 100 J 4
Sea of Marmora, Turkey in Europe .... 98 L 8
Sea of Okhotsk, Asia..... 100 R 3
Sea of the Hebrides, Scotland.. 78 C 5
Sea of Tiberias, Palestine (see Sea of Galilee) .... 102 C 6
Sea Range, Australia..... 115 E 3
Searle, Cape, Canada .... 59 S 3
Sea Salter, England .... 77 M 5
Seaton, England, '91, 1,293 ... 75 F 12
Seaton, North, England..... 76 K 2
Seaton Village, Toronto, Ontario 60 L 3
Sea View, Mount, Australia... 115 J 6
Sea Water Baths, Greece ..... 99 N 3
Seba, Wady es, Palestine ..... 102 B 10
Sebaghbagh, Africa .... 111 H 4
Sebangu Bay, Borneo ..... 116 D 5
Sebao, Nicaragua .... 66 J 6
Sebaru, Algeria .... 111 G 2
Sebastapol, Russia (see Sevastopol) .... 97 J 9
Sebastela, Turkey in Asia (see Sivas) .... 101 G 3
Sebastiansberg, Austria ..... 90 G 2
Sebba, Africa .... 111 G 7
Sebbe (Sudan), Africa..... 111 F 7
Sebbe (Guinea), Africa ..... 111 G 9
Sebbeh (ruin), Palestine ..... 102 C 9
Sebber, Denmark .... 88 E 3
Sebbn, Kongo .... 112 N 10
Sebdu, Algeria .... 111 F 2
Se Beero Island, Sumatra (see Siberut) .... 116 A 5
Sebenico, Austria, '90, 7,011... 89 H 8
Sebenico, Austria (on travel map) .... 74 N 7
Sebennytic Mouth, Egypt ..... 110 S 2
Sebennytus, Egypt (see Semennud) .... 110 S 3
Seberget (Island), Egypt..... 110 P 5
Sebesh, Russia, est.3,109..... 97 G 3
Sebes Körös (river), Hungary.. 89 O 4
Sebi, Africa .... 111 F 7
Sebkah, Es (mud flat), Turkey In Asia .... 102 C 10
Sebkha Bardowil (lake), Egypt. 110 P 3
Sebkha Gurara (salt lake), Africa .... 111 F 3
Sebkha Idl (lake), Africa..... 111 C 5
Sebkha Kelbia (salt lake), Tunis .... 111 J 2
Sebkha Noall (salt lake), Tunis 111 J 2
Sebkha Oasis, Africa ..... 110 K 4
Sebkha-Sidi-el Haul (salt lake), Tunis .... 111 J 2
Schultz, Germany, '95, 8,199.. 86 L 19
Sebringville, Ontario ..... 60 D 4
Sebta, Morocco (see Ceuta).... 111 E 2
Sebu (river), Morocco ..... 111 E 2
Sebubumpi, Africa ..... 113 F 1
Sebuseln, Austria ..... 90 J 2

Sebustieh, Palestine ..... 102 B 7
Sebzewar, Afghanistan ..... 103 K 4
Selzewar, Persia, a18,000 .... 103 G 2
Sebzewar (district), Persia ... 103 G 2
Secchia (river), Italy ..... 93 J 5
Sechuen (province), China (see Sze-chuan) ..... 107 G 4
Sechura, Peru ..... 70 A 5
Sechura Bay, Peru ..... 70 A 5
Sechura Desert, Peru ..... 70 A 5
Seckenburg, Germany ..... 87 B 33
Seckenheim, Germany ..... 86 O 8
Seclin, France, '91, 6,141 ..... 80 J 2
Second Falls (place), New Brunswick ..... 62 C 4
Second German North Pole Expedition (route), Arctic Region 3 L 6
Secondigliano, Italy, '81, 6,387 94 S 8
Second Lake, Quebec ..... 61 R 3
Second Narrows, Chili ..... 72 C 14
Second Three Mile Opening, Australia ..... 115 G 2
Secretan, Canada ..... 63 K 4
Secrey, Siam ..... 106 G 7
Secunderabad, British India, n30,000 ..... 105 F 11
Secundra (village), British India (5 miles northwest of Agra). 104 G 6
Securé, River, Bolivia ..... 70 D 7
Sedal, Portugal ..... 83 E 5
Sedan, France, '91, 20,292 .... 82 K 1
Sedan, France (on travel map). 74 G 4
Sedano, Spain ..... 83 J 2
Sedas, Las, Mexico ..... 65 K 6
Sedbergh, England ..... 76 H 4
Sedding, Denmark ..... 88 D 4
Sedeir, Es (district), Arabia.. 102 K 4
Séderon, France ..... 81 L 8
Sedgefield, England ..... 76 K 3
Sedgemoor (battlefield), England ..... 75 G 11
Sedgley, England, '91, 14,961.. 76 H 7
Sedhiu, Africa ..... 111 C 7
Sedian, Africa ..... 111 D 7
Sedil Bahr, Turkey in Europe.. 98 J 8
Sedilo, Italy, '81, 2,791..... 92 C 7
Sedisfjördr, Iceland ..... 88 R 2
Sedlari, Montenegro ..... 98 A 5
Sedlitzen, Germany ..... 87 E 28
Sedlitz (Bohemia), Austria .... 90 H 3
Sedlitz (Bohemia), Austria.... 90 H 5
Sednef, Russia ..... 97 H 6
Sedus, Arabia ..... 102 K 5
Sedziszów, Austria ..... 89 N 1
Sée (river), France ..... 80 D 4
Seebach, Switzerland, '88, 656. 91 H 2
Seebergen, Germany ..... 86 L 12
Seebnitz, Germany ..... 87 K 23
Seeburg, Germany, '95, 2,891.. 87 E 32
Seedorf, Switzerland, '88, 303.. 91 D 3
Seefeld, Austria ..... 90 C 9
Seefeld (Brandenburg), Germany 85 J 17
Seefeld (West Prussia), Germany ..... 87 D 27
Seeg, Germany ..... 86 R 12
Seehausen (in Altmark), Germany, '95, 3,873 ..... 85 G 14
Seehausen (near Magdeburg), Germany, '95, 3,016 ..... 85 H 13
Seeln, Ireland, '91, 1,094..... 79 F 2
Seeland (island), Denmark (see Zealand) ..... 88 K 5
Seeland (province), Netherlands (see Zeeland) ..... 84 G 6
Seelbach, Germany ..... 86 Q 6
Seele Point, New Guinea (Dutch) ..... 116 H 5
Seelow, Germany, '95, 3,183 . 85 G 19
Seen, Switzerland, '88, 1,016.. 91 J 2
Seengen, Switzerland, '88, 1,134 91 G 3
Seepnthen, Germany ..... 87 C 31
Sées, France, '91, 4,272..... 82 A 3
Seesen, Germany ..... 85 J 11
Seethaler Alps (Mts.), Austria. 90 K 9
Seewarte, Deutsche, Hamburg, Germany ..... 87 M 31
Seewen, Switzerland, '88, 666.. 91 E 2
Seewiesen, Austria ..... 90 L 8
Seewis, Switzerland, '88, 646.. 91 L 4
Séez, France (see Sées) ..... 82 A 3
Séez (river), Switzerland .... 91 L 3
Seffle, Sweden ..... 95 H 7
Seffna, Es, Arabia ..... 102 J 5
Seffurieh, Palestine, a600..... 102 C 6
Sefid Rud (river), Persia ..... 103 C 2
Sefineh, Turkey in Asia ..... 102 D 5
Sefra, Ain, Algeria ..... 111 F 2
Sefton, England ..... 76 P 2
Sefton, New Zealand, '91, 390. 117 D 7
Segala, Africa ..... 111 E 7
Segau-fu, China (see Singan-fu) 107 H 4
Segeberg, Germany, '95, 4,441. 85 E 11
Seger, Ras (cape), Arabia ..... 102 N 8
Segeste, Italy ..... 94 J 13
Segesvár, Hungary (see Schässburg) ..... 89 Q 5
Seggur, Wady, Algeria ..... 111 G 2
Segi, Japan, '86, est.5,406..... 108 E 7
Seg Lake, Russia (see Sego).. 96 F 3
Segnes Pass, Switzerland ..... 91 K 4
Segnl, Italy, '81, 5,608..... 94 N 11
Sego, Africa (see Segu) ..... 111 E 7
Sego Lake, Russia ..... 96 F 3
Ségonnaux, Les, France ..... 81 E 11
Segop, South African Republic. 113 K 2
Segorbe, Spain, '87, 7,440 ..... 83 M 5
Segovia (department), Nicaragua, '90, n35,000 ..... 66 J 6
Segovia, Spain, '87, 14,389..... 83 H 4
Segovia (province), Spain, '87, 154,443 ..... 83 H 3
Segovia or Wanks, Rio (river), Nicaragua ..... 66 L 5
Segré, France ..... 80 E 5
Segré, France (on travel map).. 74 D 5
Segre (river), Spain ..... 83 N 3
Segrir, Wady, Algeria ..... 111 H 2
Segu, Africa, a36,000..... 111 E 7
Segu (native state), Africa ... 111 E 7
Seguela, Africa ..... 111 E 9
Seguin, North, Ontario ..... 60 F 2
Seguin Falls, Ontario ..... 60 F 2
Segum Sega Lake, Nova Scotia. 62 D 5
Segundo, Rio (river), Argentina 72 E 10
Segura, Beas de, Spain, '87, 5,931 ..... 83 K 6
Segura, Spain ..... 83 L 4
Segura (river), Spain ..... 83 L 6
Seguro, Porto, Brazil ..... 71 K 7
Seh, Koh (island), French Indo-China ..... 106 F 9
Sehak, Turkey in Asia ..... 102 L 3
Seharanpoor, British India (see Saharanpur) ..... 104 F 5
Seh-deh, Persia ..... 103 H 4
Seheh, Siam ..... 106 E 11
Sehenaju, Guatemala ..... 66 F 4
Sehkab, Africa ..... 110 L 7
Sehlabad, Persia ..... 103 H 4
Sehlum, Afghanistan ..... 103 M 4
Seiba, Cuba ..... 68 J 4
Seiba, La, Venezuela ..... 70 C 2
Seibaplaya, Mexico ..... 64 O 8
Seibo, Santo Domingo (see Santa Cruz de Seybo) ..... 68 F 6
Seiches, France ..... 80 E 5
Seida, Norway ..... 95 Q 1
Seida, Turkey in Asia (see Sidon) ..... 102 C 5
Seideminukha, Russia ..... 97 J 8
Seidenberg, Germany, '95, 2,626 86 K 21
Seidkoi, Turkey in Asia ..... 101 C 3
Seidlitz, Austria (see Sedlitz).. 90 H 3
Seierö (island), Denmark .... 88 J 5
Seierö Bugt (bay), Denmark... 88 J 5
Seignelay, France ..... 82 H 5
Seijl, Africa ..... 110 N 8
Sei-kiam (river) Japan ..... 108 K 7
Seil (island), Scotland, '91, 548 78 E 7
Seilan, Ras (cape), Arabia .... 102 K 9
Selland (island), Norway..... 95 N 1
Sellerek, Turkey in Asia ..... 101 G 3
Sell es-Snideh (stream), Turkey in Asia ..... 102 D 9
Sellans, France ..... 81 J 11
Sellle (river), Germany ..... 86 P 3
Selles, Belgium, '90, 2,825.... 84 F 7
Selm (river), Russia ..... 97 J 6
Selmen, Eastern Rumelia .... 98 J 6
Selmerli, Eastern Rumelia .... 98 H 6
Selne, Mouth of the, France .. 82 A 2
Seine, Canal de la Haute, France ..... 82 H 4
Seine, Baie de la (bay), France 80 E 3
Seine (department), France, '96, 3,340,514 ..... 82 E 3
Seine (river), France ..... 82 C 2
Seine (river), France (on travel map) ..... 74 E 4
Seine-et-Marne (department), France, '96, 359,044 ..... 82 F 3
Seine-et-Oise (department), France, '96, 669,098..... 82 E 3
Seine-Inférieure (department), France, '96, 837,824 ..... 82 B 1
Seins, Ile de (island), France... 80 A 4
Seiny, Russia ..... 97 D 4
Seir Abu Nuair Island, Oman.. 102 N 4
Seir Beni Yas (island), Oman.. 102 N 5
Seis, Morocco ..... 111 D 2
Seisenberg, Austria ..... 90 K 12
Seistan (region), Persia, a45,000 103 J 5
Seitenberg, Germany ..... 87 M 24
Seitenstetten, Austria ..... 90 K 7
Seitovskii, Russia, est.6,775... 96 K 5
Selyal, Wady, Palestine ..... 102 C 9
Sejar, Turkey in Asia ..... 101 G 5
Sejerslev, Denmark ..... 88 D 3
Sekaka, Arabia ..... 102 H 3
Sekeleke, Africa ..... 113 F 3
Sekeri, Africa ..... 112 P 10
Sekhl (Mt.), Greece ..... 99 E 6
Se Khong (river), French Indo-China ..... 106 H 7
Seki, Japan, '86, est.6,688 .... 108 H 6
Sekia, Turkey in Asia, a6,000.. 101 B 4
Sekiang (river), China (see West R.) ..... 107 J 6
Sekko San (Mt.), Japan ..... 108 F 7
Sekondi, Africa ..... 111 F 9
Sekova, Turkey in Europe..... 98 F 8
Sekrit Mountains, Africa ..... 110 J 3
Seksawa, Morocco ..... 111 D 3
Seku, Africa ..... 111 D 8
Seknha, Persia, n5,000..... 103 J 5
Seknkunis Land, South African Republic ..... 113 K 3
Sekulagane, Cape Colony ..... 113 G 4
Sekum, Baluchistan ..... 103 M 6
Sekumbua, Africa ..... 112 M 15
Sekunderabad, British India (see Secunderabad) ..... 105 F 11
Sel, Norway ..... 95 F 6
Sela, Africa (see Zella) ..... 110 R 8
Sela (river), Iceland ..... 88 Q 2
Selaf, Africa ..... 110 K 4
Selall, Es, Arabia ..... 102 J 7
Selalat, Egypt ..... 110 Q 5
Selama, Straits Settlements... 105 N 14
Selangan, Philippine Islands... 116 F 3
Selangor (state), Straits Settlements, '91, 81,592 ..... 105 N 15
Selanova, Turkey in Europe .... 98 F 8
Selapoum, Siam ..... 106 G 7
Selargius, Italy ..... 92 C 8
Selaru Island, Dutch East India 116 H 6
Selb, Germany, '90, 4,926 ..... 86 M 15
Selborne, England ..... 77 D 6
Selbu, Norway ..... 95 G 5
Selbusjö (lake), Norway ..... 95 G 5
Selby, England, '91, 6,022..... 76 K 5
Selby, England (on travel map) 74 D 2
Selcau, Austria ..... 90 J 4
Selce, Hungary ..... 89 F 6
Selde, Denmark ..... 88 E 3
Sele (tribe), Africa (see Sumbe) 112 K 13
Sele (river), Italy ..... 94 S 13
Selechnia, Russia ..... 97 K 5
Selefke, Turkey in Asia, a1,500 101 E 4
Seleginsk, Novo, Siberia, est. 910 ..... 100 N 3
Seleime, El, Arabia .....102 H 4
Selemlych, Turkey in Asia..... 101 G 5
Selendi, Turkey in Asia ..... 101 C 3
Selenga River, Mongolia ..... 107 G 1
Selenikovo, Turkey in Europe.. 98 D 7
Selenter See (lake), Germany.. 85 D 11
Seletyn, Austria ..... 89 Q 4
Seletz, Russia ..... 97 E 5
Seletzkaia, Russia ..... 96 H 3
Seletzkoi, Russia ..... 96 H 3
Seleucela (name of several towns), Turkey in Asia (see Seleucia).
Seleucia, Turkey in Asia (see Selefka) ..... 101 E 4
Seleucia, Turkey in Asia (see Suédiah) ..... 101 G 4
Seleucia, Turkey in Asia (see Suri) ..... 101 L 6
Seliit, Palestine ..... 102 C 8
Selgua, Spain ..... 83 N 3
Selgner, Lake, Russia ..... 97 J 3
Selia, Russia ..... 97 E 2
Seliger Lake, Russia (see Selgner) ..... 97 J 3
Seligher Lake, Russia (see Selgner) ..... 97 J 3
Selika, Africa ..... 113 H 2
Selim, Abu, Egypt ..... 110 O 3
Selimeh, Oasis of, Egypt..... 110 O 5
Selimnia, Eastern Rumelia (see Sliven) ..... 98 J 6
Selingenstadt, Germany ..... 86 M 8
Selino, Crete ..... 99 A 8
Selinti, Turkey in Asia ..... 101 E 4
Selinunte, Ruins of, Italy .... 94 J 14
Selisharova, Russia ..... 97 J 3
Seliski Vrh (Mt.), Hungary .... 89 G 7
Selitrenoie, Russia ..... 96 J 6
Selivanovo, Russia ..... 97 L 4
Selki, Turkey in Asia ..... 101 D 4
Selkirk, Fort, Canada ..... 59 C 4
Selkirk, Manitoba, a1,300..... 63 M 4
Selkirk, West, Manitoba ..... 63 M 4
Selkirk (district), Manitoba,'91, 53,221 ..... 63 M 4
Selkirk, Ontario ..... 60 F 5
Selkirk (county), Scotland, '91, 27,353 ..... 78 K 9
Selkirk (town), Scotland, '91, 6,397 ..... 78 L 8
Selkirk Bay, Arctic Region.... 3 G 10
Selkirk Island, Canada ..... 63 M 3
Selkirk Range, British Columbia 63 G 4
Selkirk Road (place), Prince Edward Island ..... 62 G 3
Sella, Africa ..... 110 L 3
Sellandafjall (Mt.), Iceland ... 88 Q 2
Sellasia, Greece (see Vrulia)... 99 F 6
Selle (river), France..... 82 E 1
Selle, Sierra de la (Mt.), Haiti. 68 C 7
Selle Mountains, Haiti ..... 68 C 7
Selles, France ..... 82 D 6
Sellin, Germany ..... 87 H 25
Selling, England ..... 77 L 5
Sellinge, England ..... 77 L 6
Sellore Island, Burma..... 106 D 8
Sellye, Hungary ..... 89 J 6
Selm, Germany ..... 85 J 6
Selma, Jebel (Mt.), Arabia..... 102 J 4
Selma, Lower, Nova Scotia..... 62 F 4
Selma, Port, Scotland ..... 78 F 7
Selmecz-Bánya, Hungary (see Schemnitz) ..... 89 L 3
Selmi, Egypt ..... 110 P 6
Selo, Novo (see Novo Selo).....
Selonmes, France ..... 82 C 5
Selongey, France ..... 82 L 5
Selsea, England (see Selsey Bill) ..... 75 L 12
Selsey, England ..... 75 L 12
Selsey Bill (point), England... 75 L 12
Selsfield Common, England .... 77 G 6
Selters, Germany ..... 86 L 6
Selters, Nieder, Germany ..... 86 M 7
Selufiet, Africa ..... 111 J 6
Seluma, Sumatra ..... 116 B 5
Selva, Spain, '87, 5,153..... 83 Q 5
Selva de Mar, Puerto de la, Spain ..... 83 G 5
Selvas (forest), Brazil ..... 70 C 5
Selve (Island), Austria ..... 89 F 7
Selvi, Bulgaria (see Sevlievo).. 98 H 5
Selvretta (Mts.), Switzerland (see Silvretta) ..... 91 N 4
Selwas, Africa ..... 110 K 4
Selwyn Lake, Canada ..... 63 K 1
Selwyn Range, Australia ..... 115 G 4
Selz, Germany ..... 86 P 7
Selzach, Switzerland, '88, 637. 91 E 3
Selzaete, Belgium, '90, 5,211... 84 C 6
Selzerbrunnen (mineral spring), Germany ..... 86 M 8
Selzthal, Austria ..... 90 J 8
Selzthal, Austria (on travel map) ..... 74 M 5
Sem, Ras (cape), Africa ..... 110 M 2
Sem, Denmark ..... 88 D 6
Semail, Oman ..... 102 P 5
Semak, Tel-es- (mound), Turkey in Asia ..... 102 B 6
Semalembue's, Africa ..... 112 O 14
Semao Island, Dutch East India ..... 116 F 7
Semaphore (Mt.), Brazil ..... 71 J 3
Sembrancher, Switzerland, '88, 632 ..... 91 D 6
Semendria, Servia, '90, 6,726.. 98 C 4
Semendria, Servia (on travel map) ..... 74 P 6
Semeni (river), Turkey in Europe ..... 98 B 8
Semennud, Egypt, '82, 11,550.. 110 S 3
Semenof, Russia, est.3,084 .... 96 H 4
Semenof Island, Arctic Region 3 F 1
Semenovka (Little Russia), Russia ..... 97 J 5
Semenovka (South Russia), Russia ..... 97 L 8
Semering (pass), Austria (see Semmering) ..... 90 M 8
Semeru, Mount, Java ..... 116 D 6
Semeteh, Russia ..... 97 J 5
Semgin, Beni, Morocco ..... 111 E 3
Semgun, Bu, Algeria ..... 111 C 2
Semiel, Turkey in Asia ..... 101 K 4
Semikova, Turkey in Europe .. 98 H 7
Semil, Austria ..... 90 L 2
Seminara, Italy, '81, town, 3,048; commune, 4,908 ..... 92 J 9
Seminow Hills, Canada ..... 63 C 1
Semio, Africa ..... 112 N 9
Semio, Kongo ..... 112 N 9
Semipalatinsk, Central Asia,'88, 19,310 ..... 100 K 3
Semipalatinsk (province), Central Asia, '97, 688,639 ..... 100 K 4
Semipolki, Russia ..... 97 H 6
Semira, Arabia ..... 102 J 4
Semiran, Persia ..... 103 D 5
Semirechensk (province), Central Asia, '97, 930,243..... 100 K 4
Semiryetchensk (province), Central Asia (see Semirechensk). 100 K 4
Semiwe, Kigongo, Kongo ..... 112 O 12
Semlet-el-Harsha (well), Algeria 111 J 3
Semlevo, Russia ..... 97 K 4
Semliki (river), Kongo ..... 112 O 10
Semlin, Hungary, '90, 12,823 .. 89 M 7
Semlow, Germany ..... 85 D 16
Semmering, Austria (on travel map) ..... 74 N 5
Semmering Alps (Mts.), Austria 90 L 8
Semmering Pass, Austria ..... 90 M 8
Semmur, Africa ..... 111 D 4
Semmur (native state), Africa. 111 C 4
Semmured, El, Turkey in Asia 102 G 4
Semne, Egypt ..... 110 O 5
Semneh, Egypt (see Semne).... 110 O 5
Semnon (river), France ..... 80 D 5
Semnu, Africa ..... 110 K 1
Semois (river), Belgium ..... 84 E 9
Sempach, Switzerland, '88, 649 91 G 3
Sempach, Lake of, Switzerland (see Sempacher See)..... 91 G 3
Sempacher See (lake), Switzerland ..... 91 G 3
Sempu Island, Dutch East India 116 D 6
Semsales, Switzerland, '88, 493 91 C 5
Semsem, Wady, Africa ..... 110 K 3
Semua, Es, Palestine ..... 102 C 9
Semur, France, '91, 3,797..... 82 J 6
Semut, Tel-es-, Egypt..... 110 P 3
Semyet-tajeni, Africa..... 111 H 7
Semzha, Russia ..... 96 J 2
Sena, Africa ..... 112 P 15
Sena (tribe), Africa ..... 110 J 8
Senaar, Africa (see Sennar) ... 110 P 7
Senaar (region), Africa (see Sennar) ..... 110 P 7
Senaga, Morocco ..... 111 E 3
Senan, France ..... 82 G 5
Senarpont, France ..... 82 D 1
Sénas, France ..... 81 E 11
Senatala, Morocco ..... 111 E 3
Sencha, Russia ..... 97 J 6
Send, England ..... 77 E 5
Sendai (Sakindo), Japan ..... 108 E 8
Sendai (Tozando), Japan, '94, est.76,999 ..... 108 K 4
Sendai Ura (bay), Japan (see Ishinomaki) ..... 108 L 4
Sendamangalam, British India, '91, 13,354 ..... 105 F 14
Send Bast, Egypt..... 110 S 4
Senden, Germany ..... 85 J 5
Sendenhorst, Germany,'95, 1,928 85 J 6
Sendilun, Egypt ..... 110 S 5
Seneffe, Belgium, '90, 3,447.... 84 D 7
Sénégal (French colony), Africa, a135,000 ..... 111 C 7
Sénégal (river), Africa ..... 111 C 6
Senegambia (region), Africa (see Sénégal) ..... 111 C 6
Senekal, Orange Free State,'90, 515 ..... 113 H 5
Senetese, Golfe de (gulf), France 81 L 12
Senez, France ..... 81 M 9

Senftenberg, Austria ... 90 N 3
Senftenberg, Germany, '95, 4,973 86 K 19
Senga, Africa ... 111 J 8
Sengeiska Island, Arctic Region ... 3 M 1
Sengeiska Island, Russia ... 96 J 2
Sengen Take (Mt.), Japan ... 108 J 3
Senger, Russia ... 96 J 7
Seng-Miaotze (tribe), China ... 107 H 5
Sengora, Siam ... 106 E 11
Sengsen Gebirge (Mt.), Austria ... 90 J 8
Senhur, Egypt, '82, 6,314 ... 110 O 3
Senlavina Islands, Oceanica ... 114 G 4
Senigallia, Italy, '81, 9,602 ... 93 O 7
Senlo (river), Italy ... 93 L 6
Senis, Italy, '81, 717 ... 92 B 8
Senise, Italy, '81, 5,502 ... 94 U 14
Senja, Tibet ... 107 D 4
Senje, Servia ... 98 D 5
Senjen (Island), Norway ... 95 K 2
Senjil, Japan, '87, a13,115 ... 108 J 6
Senkyow, Burma ... 106 D 3
Senlac (battlefield), England (near Hastings) ... 75 O 12
Senlis, France, '91, 7,116 ... 82 F 2
Sennaar (region), Africa (see Sennar) ... 110 P 7
Sennar, Africa, a4,000 ... 110 P 7
Sennar (region), Africa ... 110 P 7
Senne (river), Belgium ... 84 D 7
Sennen, England ... 75 A 13
Sennevoy-le-Bas, France ... 82 J 5
Sennheim, Germany, '90, 4,375 ... 86 B 5
Sennhof, Switzerland, '88, 275 ... 91 J 2
Sennl, Villa, Italy ... 92 B 11
Seno Ruins, Turkey in Asia ... 101 K 5
Sennuma, Japan, '86, est.5,820 ... 108 K 4
Sennwald, Switzerland, '88, 905 ... 91 L 3
Senonches, France ... 82 B 3
Senonea, France, '91, 4,027 ... 80 M 4
Senorbi, Italy, '81, 1,574 ... 92 C 8
Sens, France, '91, 14,006 ... 82 G 4
Sens, France (on travel map) ... 74 F 4
Sensburg, Germany, '95, 3,684 ... 87 E 33
Sense (river), Switzerland ... 91 E 4
Sensentl, Honduras ... 66 G 5
Sensuntepeque, Salvador, '92, a10,000 ... 66 G 6
Sentala, Africa ... 111 E 7
Senthea, Germany ... 87 E 36
Sentinaa, Punta de las (point), Spain ... 83 K 8
Sentinel Island, North, British India ... 106 A 9
Sentinel Island, South, British India ... 106 A 9
Sentino, Italy ... 93 N 8
Sentinum, Italy (see Sentino) ... 93 N 8
Sentis (Mt.), Switzerland ... 91 L 3
Sento Sé, Brazil ... 71 J 5
Senzary, Nijni, Russia ... 97 K 7
Seon, Switzerland ... 91 G 2
Seonee, British India (see Seoni) ... 104 G 8
Seoni, British India, '91, 11,976 104 F 8
Seoni, British India, '81, 10,203 104 G 8
Seopur, British India ... 104 F 7
Seoul, Korea, a250,000 ... 108 C 5
Sepatyuiu, Rio (river), Brazil. 70 D 5
Sepe-wwok Lake, Canada ... 63 M 3
Sepino, Italy, '81, 3,435 ... 94 R 12
Se Pong, French Indo-China ... 106 G 6
Sepphoris, Palestine (see Seffurieh) ... 102 C 6
Sepsi-Szent-György, Hungary, '90, 5,665 ... 89 R 6
Septeuil, France ... 82 D 3
Sept Iles, Les, France ... 80 B 4
Septimer Pass, Switzerland ... 91 L 5
Septinsular Republic, Greece (see Ionian Islands) ... 99 A 2
Sept-Meules, France ... 82 C 1
Sepúlveda, Spain ... 83 J 3
Sequillo (river), Spain ... 83 G 3
Serafshan (river), Turkestan (see Zerafshan) ... 103 L 1
Seraglio Point, Turkey in Asia. 98 F 2
Seral (ruins), Russia (see Sarai) 96 J 6
Seral, Khatan, Turkey in Asia 101 E 4
Seral, Abu, Turkey in Asia .... 101 J 5
Serálevo, Bosnia (see Sarajevo) 89 K 8
Seraljik, Turkey in Asia ..... 101 H 3
Seralu (river), France ..... 82 H 5
Seraing, Belgium, '90, 33,495; '95, est.36,445 ... 84 F 7
Seraing und suburbs, Belgium, '90, 57,815 ... 84 F 7
Serajevo, Bosnia (see Sarajevo). 89 K 8
Serajewo, Bosnia (see Sarajevo) 89 K 8
Serajganj, British India, '91, 23,267 ... 104 M 7
Serambal, Persia ... 103 B 3
Serampore, British India (see Serampur) ... 104 L 8
Serampur, British India, '91, 35,952 ... 104 M 8
Serampur, British India (on local map) ... 104 M 2
Serang, Java ... 116 C 6
Serang Island, Molucca Is. (see Ceram) ... 116 H 5
Serao de Camapuan, Brazil ... 71 G 7
Serapeum, Egypt ... 110 U 4
Serarezza, Italy ... 93 H 7
Serang Island, Moluccu Islands (see Ceram) ... 116 H 5
Serayc, Turkey in Asia ... 101 H 5
Serfiyevo, Bosnia (see Sarajevo 89 K 8
Serayombo, Africa ... 112 O 11
Serbaz, Persia ... 103 J 7
Serbaz (province), Persia ... 103 J 7
Serbaz River, Persia ... 103 J 7
Serbie (kingdom), Europe (see Servia) ... 73 O 7
Serbien (kingdom), Europe (see Servia) ... 73 O 7
Serchio (river), Italy ... 93 H 7
Serecq (island), Channel Islands (see Sark Island) ... 75 H 15
Serdaba, Afghanistan ... 103 N 2
Serdusht, Persia ... 103 A 2
Serdetes, Africa ... 110 J 4
Serdoba, Russia ... 96 J 5
Serdobsk, Russia, est.7,059 ... 96 H 5
Serdogal, Africa ... 110 L 5
Serdze Kamen, Cape, Arctic Region ... 3 B 4
Sereba, Africa ... 110 R 7
Serebrianskol, Russia ... 96 L 4
Seredinabuda, Russia ... 97 J 5
Serega, Africa ... 110 P 7
Seregno, Italy, '81, 6,139 ... 93 F 3
Serek, Persia ... 103 D 3
Seremban, Straits Settlements. 105 N 15
Seremhey, Eastern Rumelia ... 98 F 6
Serena, Chile (see La Serena) .. 72 C 9
Serena, Villanueva de la, Spain, '87, 12,024 ... 83 G 6
Serena, La (district), Spain ... 83 G 6
Serenguti (region), Africa ... 112 P 11
Serepta, Russia, est.5,647 ... 96 H 6
Seres, Turkey in Europe, a30,000 ... 98 F 7
Seresek, Turkey in Asia ... 101 G 3
Sereth, Austria, '90, 7,159 ... 89 R 4
Sereth (river), Rumania ... 98 K 2
Seretoke, Cape, Siberia ... 107 P 1
Sertidje, Turkey in Europe, a3,500 ... 98 D 8
Sergeant Island, Burma ... 106 C 8
Serghievsk Posad, Russia (see Sergievskoi Posad) ... 97 L 3
Sergievsk, Russia, est.2,710 ... 96 K 5
Sergievskoi, Russia ... 97 L 5
Sergievskoi Posad, Russia, est. 31,413 ... 97 L 3
Sergines, France ... 82 G 4
Sergiopol, Central Asia, est. 1,044 ... 100 L 4
Sergipe (state), Brazil, '94 est. 264,991 ... 71 K 6
Sergison, Mount, Australia ... 115 E 2
Seri, Africa ... 110 K 6
Serlana, Valle (valley), Italy ... 93 G 3
Sérifontaine, France ... 82 D 2
Serik, Persia ... 103 G 7
Serima (river), Morocco ... 111 E 2
Serinagur, British India (see Srinagar) ... 104 E 2
Seringapatam, British India, '91, 12,551 ... 105 F 13
Seringham, British India (see Srirangam) ... 105 G 14
Serino, Italy ... 94 R 13
Serio (river), Italy ... 93 G 4
Seriphos (island), Greece, a3,000 99 K 6
Seriphus (island), Greece (see Seriphos) ... 99 K 6
Serk (island), Channel Islands (see Sark Island) ... 75 H 15
Serle, Mount, Australia ... 115 F 6
Serle Island, Low Archipelago (see Pukaruha) ... 117 O 8
Serma (district), Africa (see Saberma ... 111 G 7
Sermaises, France ... 82 E 4
Sermaize, France ... 82 K 3
Sermian, Africa ... 110 R 8
Sermata Island, Dutch East India ... 116 G 6
Sermenetta, Africa ... 111 H 7
Sermide, Italy, '81, 1,544 ... 93 K 5
Sermiligak Fjord (inlet), Greenland ... 3 M 9
Sermin, Turkey in Asia ... 101 G 5
Sermizelles, France ... 82 H 5
Sermoneta, Italy, '81, 1,131 ... 94 O 11
Serneus, Switzerland ... 91 M 4
Sernf (river), Switzerland ... 91 K 4
Sernova, Turkey in Europe ... 98 F 7
Sero, British India ... 104 B 6
Serón, Cayo del (island), Cuba. 68 F 1
Seron, Spain, '87, 7,006 ... 83 K 7
Serotil, Africa ... 113 H 2
Serowitz, Austria ... 90 L 5
Serpa, Brazil ... 70 F 4
Serpa, Portugal, '78, 5,527 ... 83 E 7
Serpa Pinto (explorer's route), Africa ... 109 H 6
Serpe, Coba da (Mt.), Spain .. 83 D 1
Serpeisk, Russia, est.1,978 ... 97 K 4
Serpentine Lake, New Brunswick ... 62 C 2
Serpent Island, Africa ... 109 L 6
Serpents Mouth (strait), Trinidad ... 68 K 7
Serpents Mouth (strait), Venezuela ... 70 E 2
Serpho, Greece, '89, 2,306 ... 99 L 6
Serpho (island), Greece (see Seriphos) ... 99 K 6
Serphopulo (island), Greece ... 99 L 6
Serpukhof, Russia, '85, est.23,018 ... 97 L 4
Serqulgny, France ... 82 B 2
Serra, Alto da, Brazil ... 71 H 8
Serra, France ... 81 M 11
Serra Araripe (Mts.), Brazil ... 71 J 4
Serra Caldeirão (Mt.), Portugal. 83 D 7
Serracapriola, Italy, '81 5,491 94 S 11
Serra Cayapo (Mts.), Brazil ... 71 G 7
Serra Chininga (Mts.), Africa .. 112 K 14
Serra Cotumata (Mts.), Brazil.. 71 J 5
Serra da Cabreira (Mt.), Portugal ... 83 E 3
Serra da Cinta (Mts.), Brazil.. 71 H 4
Serra da Desordem (Mts.), Brazil ... 71 H 4
Serra da Estrella (Mts.), Portugal ... 83 E 4
Serra da Itaraca (Mts.), Brazil. 71 J 6
Serra da Mantiqueira (Mts), Brazil ... 71 H 8
Serra da Missao (Mts.), Brazil. 71 J 5
Serra da Munda (Mts.), Africa. 112 K 14
Serra da Neiva (Mts.), Africa.. 112 K 14
Serra das Mangabeiras (Mts.), Brazil ... 71 H 5
Serra de Caramullo (Mt.), Portugal ... 83 D 4
Serra de Cordoba (Mts.), Argentina ... 72 E 10
Serra de Laronco (Mt.), Portugal ... 83 E 3
Serra de Louza Candal (Mt.), Portugal ... 83 E 4
Serra de Pacaraima, Venezuela (see Sierra Pacaraima) ... 70 E 3
Serra de San Antonio (mountain range), Argentina ... 72 D 12
Serra de San Jeronymo (Mts.), Brazil ... 71 G 7
Serra de Santa Barbara (Mts.), Brazil ... 71 G 8
Serradifalco, Italy, '81, 7,731.. 94 K 14
Serra do Apody (Mts.), Brazil.. 71 K 5
Serra do Curupira (Mts.), Brazil 70 E 3
Serra do Espinhaco (Mts.), Brazil ... 71 J 8
Serra do Gerez (Mt.), Portugal. 83 D 3
Serra dois Irmaos (Mts.), Brazil 71 J 5
Serra do Mar (Mts.), Brazil ... 71 H 8
Serra do Monte Santo (Mts.), Brazil ... 71 K 5
Serra do Moradal (Mt.), Portugal ... 83 E 5
Serra do Negro (Mts.), Brazil. 71 H 5
Serra do Paranan (Mts.), Brazil 71 H 6
Serra do Paranjdacaba (Mts.), Brazil ... 71 H 8
Serra do Piauhý (Mts.), Brazil.. 71 J 5
Serra dos Aimorés (Mts.), Brazil ... 71 J 7
Serra dos Almas, Brazil ... 71 J 7
Serra dos Dourados (Mts.), Brazil ... 71 G 8
Serra dos Parecis (Mts.), Brazil 70 F 6
Serra dos Pyrenees (Mts.), Brazil ... 71 H 7
Serra dos Vertentes (Mts.), Brazil ... 71 H 7
Serra do Tabatinga (Mts.), Brazil ... 71 H 6
Serra Famatina (Mt.), Argentina ... 72 D 9
Serra Geral (Mts.), Brazil ... 71 J 6
Serra Gurgueia (Mts.), Brazil.. 71 H 5
Serra Kanna (Mts.), Africa ... 112 K 15
Serra Machado (Mts.), Brazil.. 71 K 4
Serramanna, Italy, '81, 2,896.. 92 B 8
Serra Mendro (Mt.), Portugal.. 83 E 6
Serrana Bank, Central America 66 P 5
Serrane Island, Turkey in Asia. 102 H 7
Serra Nevada de Zeballos (mountain range), Argentina. 72 D 12
Serranilla Bank, Caribbean Sea 67 F 6
Serranos, Cuba ... 68 A 3
Serra Parima (Mts.), Brazil ... 70 E 3
Serra Santa Luiza (Mts.), Brazil 71 H 6
Serra Shella (Mts.), Africa.... 112 K 15
Serra Valcheta (mountain range), Argentina ... 72 D 11
Serravalle (Piedmont), Italy, '81, 2,052 ... 93 E 5
Serravalle (Venetia), Italy, '81, 2,800 ... 93 M 2
Serre (river), France ... 82 H 1
Serrele, Russia ... 97 D 4
Serres, France ... 81 L 8
Serrières, France ... 81 K 7
Serrif, Africa ... 110 N 7
Serrir, Bir-es- (well), Africa.. 110 O 7
Serro, Brazil ... 71 J 7
Sers-el-Lijane, Egypt, '82 10,631 ... 110 S 4
Sert, Turkey in Asia, a3,000 ... 101 J 3
Sertão de Camapuan (desert), Brazil ... 71 G 7
Seru, Es, Egypt ... 110 T 3
Serua Island, Dutch East India 116 G 6
Sernal, Abu, Morocco ... 111 F 2
Seruk, Turkey in Asia ... 101 M 6
Serur, Africa ... 110 O 7
Seruti, Russia ... 97 H 3
Serverette, France ... 81 J 8
Serves Burun (cape), Turkey in Europe ... 98 L 7
Servia (kingdom), Europe, '95, est.2,288,259 ... 73 O 7
Servia (large scale map of) ... 98 C 5
Servia, Europe (on travel map) 74 P 6
Servian, France ... 81 C 12
Servie (kingdom), Europe (see Servia) ... 73 O 7
Servière, France ... 81 G 7
Serwaipact, Afghanistan ... 103 O 4
Serwati Islands, Dutch East India ... 116 G 6
Sery, France ... 82 G 1
Se San (river), French Indo-China ... 106 H 8
Sesana, Austria ... 90 H 12
Sesan, Africa ... 110 K 4
Sesecapa, Mexico ... 65 J 3
Sese Islands, Africa ... 112 P 11
Sesela-kem (river), Mongolia... 107 F 1
Sesheka (river), Africa ... 112 N 14
Sesia (river), Italy ... 93 E 4
Seskar (island), Russia ... 97 G 1
Seskinore, Ireland ... 79 G 2
Seslin, Mexico ... 64 F 4
Sesori, Salvador ... 66 G 6
Sessa, Italy, '81, 5,319 ... 94 P 12
Sesslach, Germany ... 86 M 12
Sessola, Sacca, Italy ... 92 K 3
Sesta Godanc, Italy ... 93 G 6
Sesters, Little, Liberia ... 111 D 9
Sestera, Great, Liberia ... 111 D 9
Sesters (river), Liberia ... 111 D 9
Sesto, Italy, '81, 4,996 ... 93 K 7
Sestola, Italy ... 93 J 6
Sestri, Italy, '81, 10,686 ... 93 E 6
Sestri Levante, Italy, '81, 2,492 93 F 6
Sestrorietzk, Russia ... 97 G 1
Sestrauj (island), Austria ... 89 F 7
Sesvenno, Piz (peak), Switzerland ... 91 N 4
Set, New Brunswick ... 62 D 4
Seta Lagoas, Brazil ... 71 J 7
Setanai, Japan ... 108 J 2
Sete Lagoas (lakes), Brazil .... 71 F 6
Sete Quedas (cataract), Brazil (see Guayrá Falls) ... 72 G 8
Setereng, Mongolia ... 107 F 2
Setif, Algeria, '91, 6,473 ... 111 H 1
Setsu (old province), Japan.... 108 H 8
Setta (river), Italy ... 93 K 6
Sette Comuni (district), Italy.. 93 K 3
Sette Kama, Africa ... 112 J 11
Setter, Scotland ... 78 M 1
Settie River, British Honduras 66 G 3
Settimo Vittone, Italy ... 93 C 3
Setting Lake, Canada ... 63 M 3
Settle, England ... 76 H 4
Settlement, West Indies ... 68 L 1
Settlement Point, Bahama Islands ... 67 F 1
Settra Kru, Liberia ... 111 D 9
Settrington, Quebec ... 61 O 3
Setúbal, Portugal, '90, est.16,986 ... 83 D 6
Setúbal Bay, Portugal ... 83 C 6
Setuka, Russia ... 97 L 5
Setuval, Portugal (see Setúbal) 83 D 6
Seudre (river), France ... 81 D 7
Seuhelipar Islands, British India ... 105 D 15
Seui, Italy ... 92 C 8
Seul, Korea (see Seoul) ... 108 C 5
Seul, Lake, Ontario ... 60 H 5
Seun (river), Siam ... 106 E 6
Seurre, France ... 80 L 5
Seuyaim, Rio (river), Brazil... 70 D 5
Seuzach, Switzerland, '88, 416 91 J 2
Sevaldi, Persia ... 103 G 2
Sevan (lake), Russia (see Gokcha) ... 96 J 7
Sevanga (lake), Russia (see Gokcha) ... 93 J 7
Sevang Lake, Russia (see Gokcha) ... 96 J 7
Sevastopol, Russia, '97, 54,442.. 97 J 9
Sevdikoi, Turkey in Asia .... 101 B 3
Sevelen, Switzerland, '88, 1,068 91 L 3
Sevellan (Mt.), Persia (see Savelan) ... 103 B 1
Seven Capes, The, Algeria .... 111 H 1
Seven Communes (district), Italy (see Sette Comuni) ... 93 K 3
Seven Heads, Ireland ... 79 D 8
Seven Hogs or Magharee Islands, The, Ireland ... 79 A 7
Seven Hunters, Scotland (see Flamlea Isles) ... 78 A 3
Seven Islands, Arctic Region... 3 K 4
Seven Islands, Japan (see Shichi To) ... 108 P 4
Seven Mountains, Germany ... 86 L 5
Seven Oaks, England, '91, 7,514 77 H 5
Seven Pagodas, French Indo-China ... 106 H 4
Seven Towers, Turkey in Europe 98 E 2
Sevenum, Netherlands (commune), '94, est.2,103 ... 84 H 6
Sévérac, France ... 81 J 8
Sévérac, France (on travel map) 74 F 6
Severek, Turkey in Asia, a5,000 101 H 4
Severiuovka, Russia ... 97 H 8
Severn, River, England ... 75 H 10
Severn (river), England (on travel map) ... 74 C 2
Severn Lake, Canada ... 63 N 3
Severn River, Canada ... 63 N 3
Severo Cape, Arctic Region (see Cape Chelyuskin) ... 3 H 2
Severo-Vostokhnoi, Cape, Arctic Region (see Cape Chelyuskin) ... 3 H 2
Severski, Novgorod, Russia, est. 8,005 ... 97 J 5
Seveux, France ... 82 M 5
Sevilla, Cuba ... 68 J 5
Sevilla, Spain (see Seville).... 83 F 7
Sevilla (province), Spain (see Seville) ... 83 G 7
Sevilla la vieja, Cuba ... 68 H 4
Seville, Rio de (river), Cuba... 68 H 4
Seville, Spain, '87, 143,182.. 83 F 7
Seville (ancient province), Spain 83 F 7

Seville (province), Spain, '87, 544,815 ..... 83 G 7
Sevirini, Rio (river), Brazil ... 70 E 3
Sevlievo, Bulgaria ..... 98 H 5
Sèvre Nantaise (river), France. 80 E 6
Sèvre Niortaise (river), France. 80 E 6
Sèvres, France, '91, 6,902 .... 82 E 3
Sevrihissar, Turkey in Asia.... 101 F 3
Sevro, Cape, Arctic Region (see Cape Chelyuskin) ..... 3 H 2
Sewan (Bengal Presidency), British India, '91, 17,709 ... 104 K 6
Sewan (Sindh), British India.. 104 B 6
Sewestan (district), British India (see Sewistan) ..... 104 B 4
Sewistan (district), British India ..... 104 B 4
Seworisi, Cape, Japan ..... 108 O 1
Sewri, British India ..... 105 N 11
Sewri Fort, British India .... 105 N 11
Sexdrega, Sweden ..... 95 H 8
Sexey-aux-Forges, France ..... 82 M 3
Sexten, Austria ..... 90 E 10
Sexus Battery, Denmark ..... 88 Q 4
Seybahueca, Cuba ..... 68 H 4
Seybo, El, Santo Domingo (see Santa Cruz de Seybo)..... 68 F 6
Seychelles Islands, Africa, '91, 16,440 ..... 109 L 5
Seychelles Islands, Indian Ocean 2 L 4
Seyches, France ..... 81 F 8
Seyda, Germany, '95, 1,453.... 85 J 17
Seymlutzi, Russia ..... 96 L 3
Seymour, British Columbia ... 63 G 4
Seymour, Cape Colony, '91, 411. 113 H 7
Seyne, France ..... 81 M 8
Seyne, La, France, '91, 14,332. 81 G 12
Seypan (island), Oceanica (see Saipan) ..... 114 F 3
Seyssel, France ..... 81 L 7
Seyuba, Rio (river), Bolivia ... 70 D 6
Sézanne, France ..... 82 H 3
Sezemitz, Austria ..... 90 M 3
Sezontepec, Mexico ..... 65 J 7
Sezze (Alessandria), Italy..... 93 E 5
Sezze (Roma), Italy, '81, 6,114 94 O 1
Sfaks, Tunis (see Sfax) ..... 111 J 2
Sfakis, Tunis (see Sfax)..... 111 J 2
Sfakus, Tunis (see Sfax) ..... 111 J 2
Sfax, Tunis, a30,000 ..... 111 J 2
Sferra Cavallo, Capo (cape), Italy ..... 92 C 8
Sfire, Turkey in Asia ..... 101 G 4
Sfro, Morocco ..... 11 E 2
's Graven Brakel (Flemish), Belgium (see Braine-le-Comte).. 84 C 7
's Gravenhage, Netherlands (see The Hague) ..... 84 D 4
's Gravenzande, Netherlands (commune), '94, est.5,409 ... 84 D 4
Shaamba (tribe), Algeria ..... 111 G 3
Shaar, Bokhara, a20,000 ..... 103 M 1
Shab, Africa ..... 110 P 9
Shab, Marsa (bay), Egypt .... 110 P 5
Shaba, Africa ..... 111 H 8
Shaba (Caucasus), Russia .... 96 J 8
Shaba (South Russia), Russia, est.4,043 ..... 97 H 8
Shabas-el-Milh, Egypt ..... 110 R 3
Shabat, Aiu, Africa ..... 110 M 2
Shabat, Persia ..... 103 G 2
Shabata, Mount, Africa ..... 110 Q 8
Shabatz, Servia, '90, 9,663.... 98 B 4
Shabaz, Persia ..... 103 G 2
Shabbas-Amir, Egypt ..... 110 S 8
Shabbington, England ..... 77 C 3
Shab Dagh (Mt.), Turkey in Asia ..... 98 D 1
Shabdzhi Khana, Turkey in Europe ..... 98 H 7
Shabe (native state), Africa.... 111 G 8
Shabeh, Turkey in Asia ..... 102 L 4
Shabla, Bulgaria ..... 98 L 5
Shabla Burnu (cape), Bulgaria.. 98 L 5
Shablykino, Russia ..... 97 K 5
Shabokrichka, Russia ..... 97 G 7
Shabokti, Mongolia ..... 107 G 1
Shabonga, Africa ..... 112 O 14
Shaborta Gobi (desert), Mongolia ..... 107 K 1
Shabuzpur (river), British India 104 N 8
Shackleford, England ..... 77 E 6
Shadadi Ruins, Turkey in Asia. 101 J 5
Shadapur, British India ..... 104 A 6
Shadihar, Baluchistan ..... 103 M 6
Shadof, Russia, est.4,063 ..... 97 D 4
Shadoxhurst, England ..... 77 L 6
Shadra, Arabia ..... 102 J 5
Shadrinsk, Russia, est.16,338... 96 M 4
Shadwan Island, Egypt ..... 110 P 4
Shaeli, Rumaola ..... 98 H 4
Shafa, Africa ..... 110 M 3
Shaftesbury, England, '91, 2,122 75 H 11
Shagarh, British India ..... 104 C 6
Shag Harbor (place), Nova Scotia ..... 62 D 6
Shag Rocks, South America ... 69 M 14
Shahabad (North West Provinces), British India, '91, 7,596 ..... 104 G 5
Shahabad (Oudh), British India, '91, 20,153 ..... 104 H 6
Shahabad (Punjab), British India, '91, 11,473 ..... 104 F 4
Shahabad (Rajputana), British India ..... 104 F 7
Shahabad, Persia ..... 103 G 2
Shahabaj, Persia ..... 103 G 2
Shahabaj, British India ..... 105 P 11
Shah Abdul Azim, Persia .... 103 D 3
Shahada, British India ..... 104 E 9
Shah and Huascan (battle), Peru ..... 70 C 7
Shahapur, British India ..... 105 D 10
Shahapur, British India, '91, 11,961 ..... 105 E 12
Shahar, Kalch, Afghanistan .. 103 L 3
Shaharak, Afghanistan ..... 103 L 3
Shahbander, British India .... 104 B 7
Shah Bilawal, Baluchistan..... 103 M 8
Shah Chashmeh, Persia ..... 103 J 4
Shah Fuladi (Mt.), Afghanistan 103 M 3
Shahganj, British India ..... 104 J 7
Shahi, or Kaya (river), Persia. 103 C 3
Shahidin, Afghanistan ..... 103 M 5
Shahidula, East Turkestan ... 107 B 3
Shahin Kuh (Mt.), Persia..... 103 E 7
Shahiwal, British India ..... 104 C 4
Shahjehanpur (and cantonment). British India, '91, 78,522.... 104 H 6
Shahkanjam (Mt.), Tibet ..... 107 C 4
Shah Kuh (Mt.), Persia ..... 103 H 5
Sha-ho, China ..... 107 M 5
Sha-ho (river), China ..... 107 J 4
Sha-ho (river), China ..... 107 M 6
Shahpur (Central Provinces), British India ..... 105 F 8
Shahpur (Punjab), British India 104 D 3
Shahpur (Rajputana), British India, '91, 11,718 ..... 104 E 7
Shahpur, Persia ..... 103 D 6
Shahpura, British India ..... 104 H 8
Shahr, Turkey in Asia ..... 101 G 3
Shahri Sebz, Bokhara (see Shaar) ..... 103 M 1
Shahr Lul, Turkey in Asia (see Kerkuk) ..... 101 L 5
Shahrud, Persia, a2,000 ..... 103 F 2
Shahr Zor, Turkey in Asia (see Kerkuk) ..... 101 L 5
Shahr Zul, Turkey in Asia (see Kerkuk) ..... 101 L 5
Shahtiri Siah, Persia ..... 103 J 6
Shah Walo Pir, British India. 104 B 8
Shah-yar, East Turkestan .... 107 C 2
Shalb, Wady, Turkey in Asia.. 102 C 8
Shalinskii, Siberia ..... 96 M 3
Shair, Ain, Morocco ..... 111 F 2
Shaiskoi, Lake, Russia ..... 96 H 3
Shaltur, Persia ..... 103 F 5
Shajapur, British India, '91, 11,043 ..... 104 F 8
Shak, Turkey in Asia ..... 101 K 4
Shaka (British East Africa), Africa ..... 112 R 11
Shaka (Tripoli), Africa ..... 110 J 3
Shakespeare, Ontario ..... 60 D 4
Shakin, Afghanistan ..... 103 N 4
Shakra, Arabia, a15,000 ..... 102 J 4
Shakspere's Cliffs, England ... 77 N 6
Shaknanikira, Africa ..... 112 O 14
Shakvinsk, Russia ..... 96 L 4
Shala (Italian North-East Africa), Africa ..... 110 Q 9
Shala (Sudan), Africa ..... 110 M 8
Shalagskii, Cape, Siberia ..... 100 U 1
Shalbourn, England ..... 77 A 5
Shaldon, England ..... 77 D 6
Shalford (Essex), England .... 77 J 3
Shalford (Surrey), England ... 77 E 6
Shalkar, British India ..... 104 G 4
Shallenko, Africa ..... 110 R 8
Shallota, Africa ..... 110 O 7
Shalshalamun, Egypt ..... 110 S 4
Shaluf-et-Terrabeh, Egypt .... 110 U 5
Sham, Wady (river), Turkey in Asia ..... 101 G 6
Shama, Kasr, Egypt ..... 110 N 3
Shamaka, Russia (see Shemakha) ..... 96 J 7
Shamako, Africa ..... 112 K 13
Shamalan, Afghanistan ..... 103 K 5
Shamar Arabs (tribe), Turkey in Asia ..... 101 L 6
Shamattawa River, Canada ... 63 N 3
Shami, British India ..... 104 C 8
Shamie, Akabat-esh-, Turkey in Asia ..... 102 F 3
Shamil, Persia ..... 103 G 7
Shammar, Arabia ..... 102 H 3
Shammar, Jebel (Mt.), Arabia. 102 H 4
Shamo, Africa ..... 112 P 15
Shamo, Desert of, Mongolia (see Desert of Gobi) ..... 107 F 2
Shampur (Howrah), British India ..... 104 L 4
Shampur (Twenty-four Parganas), British India ..... 104 M 4
Shamrock, Ontario ..... 60 J 2
Shana, Japan ..... 108 N 1
Shana Bukanda, Kongo ..... 112 M 13
Shanagolden, Ireland ..... 79 C 6
Shand, Afghanistan ..... 103 K 5
Shandak, Persia ..... 103 J 6
Shandon (village), Scotland, '91, 559 ..... 78 G 7
Shaneya, Africa ..... 111 F 6
Shanga, Um, Africa ..... 110 M 7
Shangani, Africa ..... 112 O 15
Shangani (river), Africa ..... 112 O 15
Shang-cheng, China ..... 107 K 4
Shanghai, China, '96, est.418,000 ..... 107 L 4
Shang-ho, China ..... 107 K 3
Shang-nan, China ..... 107 H 4
Shang-sze, China ..... 107 H 6
Shankara, Africa ..... 110 Q 6
Shanki, Siberia ..... 100 Q 2
Shanklin, England, '91, 3,277. 75 K 12
Shannon, River, Ireland ..... 79 B 6
Shannon Bridge, Ireland ..... 79 E 5
Shannon Hall, Ontario ..... 60 F 2
Shannon Harbor, Ireland ..... 79 E 5
Shannon Island, Greenland ... 3 L 6
Shannonville, Ontario ..... 60 H 3
Shanono, Africa ..... 111 H 7
Shanpi Islands, Moluccu Islands 116 G 4
Shan-si (province), China, '96, a11,051,000 ..... 107 J 3
Shansta, Mount, Siberia ..... 100 Q 4
Shan States, North, Burma ... 106 D 3
Shan States, South, Burma ... 106 D 4
Shantar Island, Great, Siberia. 100 Q 3
Shantow, China (see Swatow). 107 K 6
Shan-tung (province), China, '96, est.34,438,000 ..... 107 K 3
Shan-tung Promontory, China.. 107 L 3
Shao-chau, China ..... 107 J 6
Shaogur, Mongolia ..... 107 G 2
Shao-hing, China, '96, est.500,000 ..... 107 K 5
Shao-wu, China ..... 107 K 5
Shap, England ..... 76 G 3
Shapinsay (island), Scotland, '91, 903 ..... 78 L 1
Shapinsay Sound, Scotland ... 78 L 1
Shapkamonomakh, Mount, Tibet 107 E 3
Shapkina (river), Russia ..... 96 K 2
Shara (river), Russia ..... 97 E 5
Sharalevo, Russia ..... 97 H 8
Shara-kada, Mongolia ..... 107 J 2
Sharakpur, British India ..... 104 D 4
Shara-muren, Mongolia ..... 107 J 2
Shara-muren River, Mongolia.. 107 L 2
Sharan, or Kundar River, India 103 N 5
Sharbot Lake (place), Ontario.. 60 J 3
Sharer, Wady, Morocco ..... 111 F 2
Shargorod, Russia ..... 97 F 7
Shari (river), Africa ..... 110 K 8
Shari, Kuh-i (Mt.), Persia .... 103 G 7
Shariat-el-Menadireh (river), Turkey in Asia ..... 102 C 7
Shari Bay, Japan ..... 108 M 1
Sharigh, British India ..... 104 A 4
Sharkah, Oman, a20,000 ..... 102 N 4
Shark Bay, Australia (see Sharks Bay) ..... 115 A 5
Sharkieh (province), Egypt, '82, 464,655 ..... 110 T 4
Sharkioi, Turkey in Europe .. 98 J 8
Sharkisla, Turkey in Asia ..... 101 G 3
Sharkiyeh (province), Egypt (see Sharkieh) ..... 110 T 4
Sharkoi, Servia (see Pirot) .... 98 E 5
Sharkol, Siberia ..... 96 N 3
Shark Point, Australia ..... 115 K 2
Sharks Bay, Australia ..... 115 A 5
Sharnbrook, England ..... 77 E 2
Shar-nor (lake), Chinese Empire 107 E 2
Sharnuh, Egypt ..... 110 R 3
Sharon, Nicaragua ..... 66 M 7
Sharopon, Russia ..... 96 H 7
Sharun-kuduk, Mongolia ..... 107 F 2
Sharwein, Ras (cape), Arabia.. 102 M 8
Shashani River, Africa ..... 113 J 1
Shashi (region), Africa ..... 112 P 11
Sha-shi, China ..... 107 J 4
Shashi River, Africa ..... 113 J 1
Shashun (river), Africa ..... 111 J 8
Shaston, England (see Shaftesbury) ..... 75 H 11
Shat (river), Turkey in Asia (see Tigris) ..... 101 L 6
Shat (river), Turkey in Asia (see Western Tigris) ..... 101 J 4
Shat-el-Amara (river), Turkey in Asia ..... 101 M 7
Shat-el-Arab (river), Turkey in Asia ..... 101 N 7
Shati, Wady, Africa ..... 110 K 4
Shatra, Turkey in Asia ..... 101 M 7
Shatsk (Great Russia), Russia, est.7,881 ..... 96 H 5
Shatsk (West Russia), Russia.. 97 D 6
Shatt (river), Turkey in Asia (see Bohtan) ..... 101 K 3
Shau, Africa ..... 112 S 9
Shau, Mount (British East Africa), Africa ..... 112 R 9
Shau, Mount (Italian North-East Africa), Africa ..... 110 T 9
Shavar, Manchuria ..... 107 L 1
Shavli, Russia, est.21,267 .... 97 D 4
Shavniki, Montenegro ..... 98 B 6
Shaw, England ..... 77 B 5
Shawatir (tribe), Egypt ..... 110 P 5
Shawbost, North (village), Scotland, '91, 304 ..... 78 C 3
Shawbost, South (village), Scotland, '91, 301 ..... 78 C 3
Shawbridge, Quebec ..... 61 F 7
Sha-wei-shan Island, China ... 107 L 4
Shawenegan, Quebec ..... 61 J 6
Shawfoot, Scotland ..... 78 J 10
Shaw River, Australia ..... 115 B 4
Shawville, Ontario ..... 60 J 2
Shawville, Quebec, '91, 432 ... 61 A 7
Sheaba, Jebel (Mt.), Arabia .... 102 H 5
Sheallag, Loch na (lake), Scotland ..... 78 F 4
Shearing, England ..... 77 H 3
Shebanof, Russia ..... 96 H 3
Shebb, El (well), Egypt ..... 110 O 5
Shebbi, Africa ..... 111 E 6
Shebeike, Arabia ..... 102 J 2
Shebekwe's, Africa ..... 113 M 2
Shebell, Webl (river), Africa .. 110 R 9
Sheberma, Africa ..... 111 J 4
Sheb-et-Tuli, Africa ..... 111 F 4
Shebrement, Egypt ..... 110 S 5
Shebu, Africa ..... 111 J 8
Shechem, Palestine (same as Nablus), a20,000 ..... 102 C 8
Shediac, New Brunswick ..... 62 E 3
Sheegthong Head, Hongkong .. 107 C 6
Sheelin, Lough (lake), Ireland. 79 G 4
Sheemogga, British India (see Shimoga) ..... 105 E 13
Sheenboro, Quebec, a1,500 .... 61 B 1
Sheep Haven, Ireland ..... 79 F 1
Sheep Island, Bermudas ..... 67 N 3
Sheepwash, England ..... 75 D 12
's Heer Arendskerke, Netherlands (commune), '94, est.2,966 ..... 84 C 6
's Heerenberg, Netherlands ... 84 H 5
Sheerness, England, '91, 13,841 77 L 5
Sheernesa, England (on travel map) ..... 74 E 3
Sheet Harbor, Nova Scotia ... 62 G 5
Shee Water, Scotland ..... 78 K 6
Shefa Amr, Turkey in Asia .. 102 B 6
Sheffield, England, '91, 324,243 76 J 6
Sheffield, England (on travel map) ..... 74 D 2
Sheffield, New Brunswick ..... 62 C 4
Sheffield Mills (place), Nova Scotia ..... 62 E 4
Sheffields Pond, Newfoundland. 62 J 5
Shefford, England ..... 77 F 2
Shefford, Great, England ..... 77 B 5
Shefford, West, Quebec ..... 61 K 8
Shefford (county), Quebec, '91, 23,263 ..... 61 J 8
Shegaib, Jebel (Mt.), Palestine 102 B 10
Shegaon, British India, '91, 11,422 ..... 105 F 9
Shegga, Wady, Africa ..... 110 L 3
Shegmas, Russia ..... 96 J 3
Shegulndah, Ontario ..... 60 D 2
Sheho, Canada ..... 63 L 4
Shehr, Ash, Arabia, a6,000 .... 102 L 9
Shehr, Abu, Persia (see Bushire) 103 D 6
Shehr-i-Babek, Persia ..... 103 F 5
Shehrizor (district), Turkey in Asia ..... 101 L 5
Shehy Mountains, Ireland ..... 79 C 8
Shelgra, Scotland ..... 78 F 2
Shelk, Kafr-esh-, Egypt ..... 110 S 3
Shelk, Marsa (bay), Egypt .... 110 Q 5
Shelkh, Ain, Egypt ..... 110 N 4
Shelkh, Jebel esh (Mt.), Turkey in Asia ..... 102 D 5
Shelkhabad, Afghanistan ..... 104 B 2
Shelkh-Attar, Persia ..... 103 B 3
Shelkh Hurba, Arabia ..... 102 K 9
Shelkh Huseis, Africa ..... 110 R 8
Shelkh Jam, Turbat-i-, Persia .. 103 J 3
Shelkh Othman, Arabia ..... 102 K 9
Shelkh Sand, Turkey in Asia .. 102 D 6
Shelkh Sala, Africa ..... 111 G 4
Shelkh Shuaib Island, Persia.. 103 E 7
Shelenka Cape, Japan ..... 108 Q 1
Sheka, Africa ..... 110 O 7
Sheki (district), Russia .... 101 M 2
Shekik, Arabia ..... 102 H 3
Shekka, Africa ..... 110 N 8
Shekkele, Wady, Africa ..... 110 N 7
Shekmansu, Turkey in Asia ... 101 J 2
Shekshuk, Africa ..... 110 J 2
Sheksna (river), Russia ..... 97 M 2
She-kuaa, Mongolia ..... 107 H 2
Shekuk, Abu, Egypt ..... 110 T 4
Shelagh Hamun (swampy lake), Afghanistan ..... 103 K 6
Shelagh River, Afghanistan .. 103 J 5
Shelburne, Nova Scotia, '91, 1,299 ..... 62 D 6
Shelburne (county), Nova Scotia, '91, 14,954 ..... 62 D 6
Shelburne, Ontario, '91, 1,202.. 60 E 3
Shelburne Bay, Australia ..... 115 G 2
Shelford, England ..... 77 H 2
Shelliff (river), Africa (see Cheliff) ..... 111 G 1
Shella, Serra (Mts.), Africa .. 112 K 15
Shella, British India ..... 104 N 7
Shelland, England ..... 77 L 2
Shelley, England ..... 77 J 4
Shellif (river), Africa (see Cheliff) ..... 111 G 1
Shellingford, England ..... 77 B 4
Shellmouth, Manitoba ..... 63 L 4
Shellness Point, England ..... 77 L 5
Shelly, England ..... 77 L 2
Shelly, Manitoba ..... 63 N 4
Shelon (river), Russia ..... 97 H 2
Shelton, England ..... 77 E 1
Shemakha, Russia (see Shemakha) ..... 96 J 7
Shema, Kulat, Turkey in Asia. 102 C 6
Shemakha, Russia, '92, est.22,139 ..... 96 J 7
Shemamek, Turkey in Asia .. 101 K 4
Shemkan, Persia ..... 103 H 2
Shemogue, Great, New Brunswick ..... 62 E 3
Shems, Persia ..... 103 F 5
Shen, China ..... 107 K 3
Shenatich, Turkey in Asia .... 101 L 7
Shendi, Africa, a5,000 ..... 110 P 6
Shendurjana, British India, '91, 10,043 ..... 104 G 9
Shendy, Africa (see Shendi) ... 110 P 6
Shenfield, England ..... 77 J 4
Sheng-fang, China ..... 107 M 7
Shengy, England ..... 77 G 2
Shenington, England ..... 77 B 2
Shen-king (province), Manchuria, '96, est.4,725,000 .. 107 L 2
Shenkotta, British India ..... 105 P 15
Shenkursk, Russia, est.1,301... 98 H 3
Shenley (Buckingham), England 77 D 2
Shenley (Hertford), England .. 77 F 4

Shen-si (province), China, '96, est.8,473,000 ... 107 H 4
Shen-thang, China ... 107 N 7
Shenton, Mount, Australia ... 115 C 5
Sheo, British India ... 104 C 6
Sheo Hissar, Afghanistan ... 103 M 4
Shepelovka, Russia ... 97 F 6
Shephall, England ... 77 G 3
Shepherd Bay, Canada ... 59 M 3
Shepherd's Mountain, Greece ... 99 M 2
Shepherd's Well, England ... 77 N 6
Shepperton, England ... 77 E 5
Sheppey, Isle of, England ... 77 L 5
Shepreth, England ... 77 H 2
Sheptaki, Russia ... 97 J 5
Shepton Mallet, England, '91, 5,501 ... 75 H 11
Shera, Jebel (Mt.), Turkey in Asia ... 102 F 2
Sheralan, Turkey in Asia ... 101 L 5
Sheranni, Afghanistan ... 103 N 4
Sherarat (tribe), Arabia ... 102 G 3
Sherard Osborn, Cape, Franz Josef Land ... 3 B 1
Sherard Osborn Fjord, Greenland ... 3 B 6
Sherbedat, Ras (cape), Oman.. 102 O 7
Sherborne (Dorset), England, '91, 3,741 ... 75 H 12
Sherborne (Hants), England ... 77 C 5
Sherboro (island), Africa (see Sherbro) ... 111 C 9
Sherbourne, England ... 77 A 2
Sherbovskala, Siberia ... 100 O 2
Sherbro Island, Africa ... 111 C 9
Sherbrooke, Nova Scotia ... 62 G 4
Sherbrooke, Lake, Nova Scotia. 62 E 5
Sherbrooke, Quebec, '91, 10,110 61 L 8
Sherbrooke (county), Quebec, '91, 16,104 ... 61 K 8
Shercock, Ireland ... 79 H 4
Sherebets, Russia ... 97 K 8
Sherfield, England ... 77 C 5
Shergarh, British India ... 104 D 6
Shergui, Shott-esh- (salt lake), Algeria ... 111 G 2
Sheri (river), Africa ... 112 R 11
Sheriah, Tel-esh (mound), Palestine ... 102 B 9
Sheriah, Wady esh, Palestine.. 102 B 9
Sheriat el Berdha, Turkey in Asia ... 101 L 6
Sheriat-el-Kebir (river), Palestine (see River Jordan) ... 102 C 8
Sheribon, Java (see Cheribon) . 116 C 6
Sheriffmuir (plateau), Scotland. 78 J 7
Sherif Yakub, Africa ... 110 P 7
Sherington, England ... 77 E 2
Sherki, Jebel (Mt.), Turkey in Asia ... 101 G 5
Sherkin Island, Ireland ... 79 C 9
Sherkot, British India, '91, 15,589 ... 104 G 5
Sherpur, British India, '91, 10,744 ... 104 N 7
Sherpur (Berar), British India. 104 M 7
Sherpur (North-West Provinces), British India, '91, 12,156 .... 104 J 7
Sherringham, England ... 76 P 7
Sherrington, Quebec ... 61 G 8
Sherrora, Jebel (Mt.), Turkey in Asia ... 102 G 3
Shershevka, Russia ... 97 J 7
Shersher, Africa ... 110 O 7
Shersun, Russia ... 97 H 5
Sherta, Africa ... 110 L 6
's Hertogenbosch, Netherlands (see Bosch) ... 84 G 5
Sherwood Forest, England .... 76 L 6
Shesh, Areg-el- (desert), Africa 111 E 5
Sheshawa, Morocco ... 111 D 3
Sheshekl, Africa ... 112 N 15
Sheshino, Russia ... 97 H 3
Sheshuan, Morocco ... 111 E 2
Shesternia, Russia ... 97 J 8
Shesto Stralt, Japan ... 108 P 2
Sheten, Mongolia ... 107 H 2
Shetland (county), Scotland, '91, 28,741 ... 78 M 2
Shetland Islands, South, Antarctic Ocean ... 2 E 7
Shetnanel Lake, Canada ... 63 M 2
Shettleston (town), Scotland, '91, 5,439 ... 78 D 2
Shetu, Africa (see Tishit) .... 111 D 6
Shewa, Afghanistan ... 103 O 3
Shewan, Afghanistan ... 103 K 4
Shewe, British India ... 105 O 12
Shewe Island, British India .. 105 O 12
Sheye, Africa ... 112 R 11
Shiabdea-gonbu, Tibet ... 107 E 4
Shiako, Hongkong ... 107 E 7
Shiant Islands, Scotland, '91, 8 78 D 4
Shiashkotan Island, Japan .... 108 P 2
Shiban, Arabia ... 102 L 8
Shiban, Areg (desert), Africa.. 111 F 5
Shiban, Egypt ... 110 O 6
Shibata, Japan, '87, est.12,729 108 J 5
Shibemba, Africa ... 112 K 14
Shibergan, Afghanistan ... 103 L 2
Shibetsu, Japan ... 108 M 2
Shibeto, Mongolia ... 107 J 1
Shibika, Wady, Morocco ... 111 D 3
Shibin-el-Kanatir, Egypt ... 110 S 4
Shibin-el-Kum, Egypt, '82, 16,-250 ... 110 S 4
Shibirkhit, Egypt ... 110 R 3
Shibwan, Wady, Arabia ... 102 J 8
Shichinohe, Japan, '86, est.4,-997 ... 108 K 3
Shichi To (islands), Japan ... 108 P 4
Shi-chu, China ... 107 H 4
Shiddad, Beni (tribe), Arabia.. 102 K 8
Shidlichin, Russia ... 97 E 6
Shidorta, Mongolia ... 107 J 1
Shidun, Chinese Empire ... 107 F 2
Shidzdoka (division), Japan, '96, est.1,173,000 ... 108 F 1
Shidzuoka, Japan, '94, est.34,-824 ... 108 H 6
Shiel, Australia ... 115 F 6
Shiel, Loch (lake), Scotland .. 78 E 6
Shieldaig, Scotland ... 78 E 4
Shields, North (parish), England, '91, 6,046 ... 76 K 2
Shields, South, England, '91, 78,-431 ... 76 K 3
Shiffa (district), Africa ... 102 J 4
Shiffnal (parish), England, '91, 6,516 ... 76 H 7
Shifford, England ... 77 B 4
Shifushi, Japan ... 108 E 8
Shiga (division), Japan, '96, est. 702,000 ... 108 F 1
Shigansk, Siberia ... 100 P 2
Shigatse, Tibet, a9,000 ... 107 D 5
Shighnan (district), Turkestan.. 103 O 2
Shigr, Jebel (Mt.), Egypt ... 110 P 5
Shikanu, Japan ... 108 F 6
Shikarpur (Sindh), British India, '91, 42,004 ... 104 B 6
Shikarpur (Mysore), British India ... 105 E 12
Shikarpur (North-West Provinces), British India, '91, 11,-596 ... 104 G 5
Shikart, Japan ... 108 L 2
Shikho, Chinese Empire ... 107 C 2
Shikiri, Japan ... 108 K 2
Shi-kiu-wo, China ... 107 N 6
Shikoku Island, Japan, '94, est. 2,913,279 ... 108 F 7
Shikotan Channel, Japan ... 108 N 2
Shikotan Shima (Island), Japan 108 N 2
Shikumi, Africa ... 113 M 2
Shikwalla Kwalla, Africa ... 113 L 2
Shil (river), Rumania ... 98 F 4
Shilange (tribe), Kongo (see Baluba) ... 112 M 12
Shilell, Russia ... 97 C 4
Shilka (river), Siberia ... 107 K 1
Shillay (island), Scotland ... 78 B 4
Shillelagh, Ireland ... 79 H 6
Shillingiaw, Mount, Australia.. 115 E 3
Shillingstone, England ... 75 H 12
Shillong (and cantonment), British India, '91, 6,720 ... 104 O 7
Shiloh, Africa ... 112 O 15
Shi-lou, China ... 107 J 3
Shilton, England ... 77 A 3
Shiluk (tribe), Africa, a1,000,-000 ... 110 P 8
Shilluk (tribe), Africa (see Shilluk) ... 110 P 8
Shima (old province), Japan .. 108 H 8
Shimabara, Japan, '87, est.18,-123 ... 108 E 7
Shimabara Bay, Japan ... 108 E 7
Shimaili, Egypt ... 110 P 6
Shimane (division), Japan, '96, est.713,000 ... 108 F 1
Shimarg, Afghanistan ... 103 N 3
Shima Take (Mt.), Japan .... 108 P 5
Shimba (tribe), Africa (see Bashimba) ... 112 K 15
Shimbo (river), Africa ... 112 M 13
Shimbreli, Africa ... 112 S 10
Shi-men-shan (Mt.), China ... 107 K 3
Shimoda, Japan, '86, est.4,883. 108 J 6
Shimoga, British India, '91, 11,-340 ... 105 E 13
Shimo Koshiki (Island), Japan. 108 D 8
Shimomura, Japan ... 108 J 4
Shimonoseki, Japan (see Akamagaseki) ... 108 E 6
Shimonoseki, Strait of, Japan.. 108 E 6
Shimosa (old province), Japan.. 108 H 8
Shimotsuke (old province), Japan ... 108 H 8
Shimozerskoi, Russia ... 97 K 1
Shimpur, Russia ... 101 L 2
Shimshal, British India ... 104 E 1
Shimshal Pass, British India .. 104 E 1
Shin, Loch (lake), Scotland ... 78 G 3
Shin, Turkey in Asia ... 101 J 3
Shina, Tura (Mt.), Turkey in Asia ... 101 K 4
Shinagawa, Japan, '87, est.17,-186 ... 108 J 6
Shi-nan, China ... 107 H 4
Shinano (old province), Japan.. 108 J 5
Shinas, Oman ... 102 O 5
Shinfield, England ... 77 D 5
Shingeti, Africa ... 111 D 5
Shinghit, Africa (see Shingeti) 111 D 5
Shing-king, Manchuria (see Mukden) ... 107 L 2
Shing-king (province), Manchuria (see Sheng-king) ... 107 L 2
Shingshimoon Pass, China .... 107 E 7
Shingu, Japan, '86, est.9,590.. 108 H 7
Shinimecas Bridge (place), Nova Scotia ... 62 E 4
Shinjo (Sukiado), Japan ... 108 E 8
Shinjo (Tozando, Japan, '86, est.10,546 ... 108 K 4
Shinrak, Egypt ... 110 S 4
Shinrone, Ireland, '91, 423 .... 79 E 6
Shinte, Africa ... 112 M 14
Shinterab (tribe), Egypt ... 110 Q 5
Shioya Saki (point), Japan .... 108 K 5
Shipag, Turkey in Asia ... 101 J 2
Shiphorne, England ... 77 H 6
Ship Canal, Bermudas (see The Narrows) ... 67 P 2
Shipham, England ... 75 G 11
Ship Harbor, Nova Scotia .... 62 G 5
Ship Harbor, Lake, Nova Scotia 62 F 5
Ship Harbor (place), Nova Scotia, a400 ... 62 F 5
Shipka Pass, Bulgaria ... 98 H 6
Shiplake, England ... 77 D 5
Shipley, England, '91, 16,043 . 76 J 5
Shippagan Island, New Brunswick (see Shippigan Island).. 62 E 2
Shippegan Island, New Brunswick (see Shippigan Island) . 62 E 2
Shippigan, New Brunswick .... 62 E 2
Shippigan Island, New Brunswick ... 62 E 2
Shipston on Stour, England ... 77 A 2
Shipton, England ... 77 A 3
Shi-pu, China ... 107 L 5
Shir (tribe), Africa ... 112 P 9
Shira (district), Africa ... 111 J 8
Shirabad, Bokhara ... 103 M 2
Shirahi, Japan, '86, est.5,251. 108 K 5
Shirakawa, Japan, '86, est.9,-600 ... 108 K 5
Shirane Yama (Mt.), Japan .... 108 J 5
Shiranuka, Japan ... 108 L 2
Shiravati (river), British India 105 E 12
Shirawd, Japan ... 108 K 2
Shiraz, Persia, a30,000 ... 103 E 6
Shirbin, Egypt ... 110 T 3
Shire (region), Abyssinia ... 110 Q 7
Shire (region), Africa ... 112 P 14
Shire (river), Africa ... 112 P 15
Shiretoko Saki (point), Japan.. 108 M 1
Shireza, Baluchistan ... 103 L 7
Shirghaty, British India ... 104 K 7
Shirghist, Persia ... 103 G 3
Shiribeshi (old province), Japan 108 K 2
Shirimkum Plain, Russia .... 101 M 3
Shirin, Chah, Persia ... 103 F 3
Shirinegin Sau (Mt.), Japan .. 108 K 3
Shirinki Island, Japan ... 108 Q 1
Shiriya Saki (point), Japan .... 108 K 3
Shir Kuh (Mt.), Persia ... 103 F 5
Shirley and Freemantle, England, '91, 15,899 ... 75 K 12
Shiro, Turkey in Asia ... 101 H 3
Shirokoe, Russia ... 97 J 8
Shirpur, British India, '91, 10,142 ... 104 E 9
Shirtali, Africa ... 112 R 10
Shirvan (district), Russia .... 101 N 2
Shirvan, Turkey in Asia ... 101 K 4
Shirwa, Lake, Africa ... 112 P 14
Shirwna, Persia ... 103 H 2
Shirwan (river), Persia .... .. 103 A 3
Shirwan (river), Turkey in Asia 101 L 5
Shishikie, Russia ... 96 H 5
Shitlington, England ... 77 F 3
Shi-tsien, China ... 107 H 5
Shiuden-gomba, Tibet ... 107 F 5
Shiukomachi, Japan ... 108 J 2
Shiurajpur, British India .... 104 G 6
Shiuri, Japan, '87, est 25,904.. 108 O 6
Shivelatch Volcano, Siberia .... 100 T 3
Shiviakan, Persia ... 103 A 2
Shiwa Lake, Afghanistan .... 103 O 2
Shiwo Misaki (cape), Japan ... 108 H 7
Shiwub, Persia ... 103 E 7
Shklof, Russia, est.10,630 .... 97 H 4
Shkndy, Russia ... 97 C 3
Shkumbi (river), Turkey in Europe ... 98 B 7
Shliantsi, Russia ... 97 F 4
Shlobin, Russia ... 97 H 5
Shlok, Russia ... 97 D 3
Shlrunden, Russia ... 97 C 3
Shmerinka, Russia ... 97 G 7
Shoa (district), Abyssinia, a1,-500,000 ... 110 Q 8
Shoab, Ras (cape), Sokotra .... 102 N 9
Shoal Bay, Australia ... 115 E 2
Shoal Bay, Australia ... 115 J 5
Shoal Lake (place), Manitoba .. 63 L 4
Shoalwater Bay, Australia ... 115 J 4
Shobek, Turkey in Asia ... 102 F 2
Shocarlcia, Rumania ... 98 K 4
Shodin, Russia ... 97 C 4
Shoebury, North, England .... 77 L 4
Shoeburyness, England ... 77 L 4
Shoe Cove Point, Newfoundland 62 K 5
Shoke Mountains, Abyssinia ... 110 Q 8
Shokshenskoi, Russia ... 96 G 3
Shola (river), Russia ... 97 L 1
Sholapur, British India, '91, 61,915 ... 105 F 11
Shoma, Africa ... 112 N 15
Shomali, Africa ... 112 P 15
Shomran (tribe), Turkey in Asia 102 H 7
Shona (tribe), Africa (in Mashonaland) ... 112 O 15
Shongui, Beni, Africa ... 110 P 8
Shonon-gol (river), Mongolia .. 107 K 1
Shoomla, Bulgaria (see Shumla) 98 J 5
Shoosha, Russia (see Shushan).. 96 J 8
Shooters Hill (London), England 75 P 14
Shop, Turkey in Europe ... 98 D 7
Shopland, England ... 77 L 4
Shor, Kundi, Baluchistan ... 103 K 8
Shora, Africa ... 110 Q 9
Shorabak, Afghanistan .... .. 103 L 5
Shorapur, British India ... 105 F 11
Shoreham, England ... 77 H 5
Shoreham, New, England, '91, 3,393 ... 75 M 12
Shore Island, Saint Helena ... 109 P 7
Shorkot, British India ... 104 C 4
Shorncliffe, England ... 77 M 6
Shornecliffe (height), England 75 P 11
Shorne, England ... 77 J 5
Shortland Island, Solomon Is.... 117 H 4
Short Range, Australia ... 115 E 3
Shoshomas, Africa ... 112 O 15
Shoshong, Africa, a10,000 .... 113 H 2
Shotley, England ... 77 M 3
Shotover Hill, England ... 77 C 3
Shott Ashishina (salt lake), Algeria ... 111 H 2
Shott-el-Fejej (salt lake), Tunis 111 J 2
Shott-el-Gharbi (salt lake), Morocco ... 111 F 2
Shott-el-Gharsa (salt lake), Tunis ... 111 J 2
Shott-el-Hodna (salt lake), Algeria ... 111 H 2
Shottery, England ... 77 A 2
Shottesbrook, England ... 77 D 5
Shott-esh-Sherqui (salt lake), Algeria ... 111 G 2
Shott Melrhir (salt lake), Algeria ... 111 H 2
Shott Tigri (salt lake), Morocco 111 F 2
Shouldham, England ... 76 O 7
Shrewsbury, England, '91, 26,967 76 G 7
Shrewsbury, England (on travel map) ... 74 C 2
Shrewsbury, Quebec ... 61 F 7
Shrivenham, England ... 77 A 4
Shropshire, England (see Salop county) ... 76 G 7
Shrule, Ireland ... 79 C 4
Shtchepiaskoi, Russia ... 97 M 2
Shtchigry, Russia, est.5,766 ... 97 L 6
Shtchugar (river), Russia .... 96 L 3
Shtiplie, Turkey in Europe (see Ishtib) ... 98 E 7
Shu, Afghanistan ... 103 O 3
Shuaib Islands, Sheikh, Persia 103 E 7
Shuan-yan, Manchuria ... 107 M 2
Shubenacadie, Nova Scotia .... 62 F 4
Shubenacadie River, Nova Scotia ... 62 F 4
Shubra, Egypt ... 110 S 5
Shubra Bechum, Egypt, '82, 6,769 ... 110 S 4
Shubrahur, Egypt ... 110 S 4
Shuckburgh, Lower, England.. 77 B 1
Shudukta, Mongolia ... 107 H 2
Shuga Range, Tibet ... 107 F 3
Shuhaa, Persia ... 103 G 2
Shuhin, Afghanistan ... 103 L 5
Shuhr, Ab-i- (river), Persia ... 103 D 3
Shuhur, Turkey in Asia ... 102 C 5
Shuia (Archangel), Russia .... 96 F 3
Shuia (Olonetz), Russia ... 96 F 3
Shui-an, China ... 107 L 5
Shui-chau, China ... 107 J 5
Shuidar Mountain, British India 104 B 3
Shui-kin, China ... 107 K 5
Shuiskoi, Russia ... 96 H 4
Shujahad, British India ... 104 C 5
Shu-kiang (river), China ... 107 J 5
Shukra, Arabia ... 102 K 9
Shukulumbwe (tribe), Africa (see Bashukulumbwe) ... 112 N 14
Shukurieh (tribe), Africa ... 110 P 7
Shulgistan, Persia ... 103 E 5
Shuli (tribe), Africa ... 112 P 10
Shulie, Nova Scotia ... 62 E 4
Shumadia (district), Servia ... 98 C 4
Shumba, Africa ... 112 O 16
Shumbah, Persia ... 103 D 6
Shumla, Bulgaria, '87, est.23,-161 ... 98 J 5
Shumna, Bulgaria (see Shumla) 98 J 5
Shumshir Island, Japan ... 108 Q 1
Shumsk, Russia ... 97 F 6
Shuna (island), Scotland ... 78 E 7
Shuna (island), Scotland ... 78 F 6
Shu-nan, China ... 107 K 5
Shunchieh-fu, China (see Peking) 107 K 3
Shun-yi, China ... 107 M 5
Shuonga, Africa ... 112 P 15
Shupuyen, British India ... 104 E 3
Shur, Chah, Persia ... 103 E 3
Shura, Mount, Africa ... 110 P 9
Shura, Bokhara ... 103 L 1
Shurab, Persia ... 103 G 3
Shurafa-el-Amireh, El, Egypt. 110 S 3
Shuram, Turkey in Asia ... 102 J 9
Shur Gez, Persia ... 103 H 6
Shur Gez Haman (swampy lake), Persia ... 103 H 6
Shuri, Japan (see Shiuri) ... 108 O 6
Shurilovka, Rumania ... 98 L 4
Shurkieb, Bahret esh- (lake), Turkey in Asia ... 101 G 6
Shurun-sharu, Tibet ... 107 D 4
Shusha, Russia, '90, est.32,040 96 J 8
Shushal, British India ... 104 G 3
Shuster, Persia, a15,000 .... 103 C 4
Shuswap, British Columbia .... 63 F 4
Shuswap Lake, Great, British Columbia ... 63 G 4
Shutford, England ... 77 B 2
Shuttas, Africa ... 110 N 9
Shutur, Kuh-i (Mt.), Persia .. 103 F 3
Shuweifat, Turkey in Asia ... 102 C 4
Shuwelkeh, Palestine ... 102 B 7
Shuya, Russia, '89, est.18,920.. 96 H 4
Shu-yang, China ... 107 K 4
Shvanets, Russia ... 97 F 7
Shwebandaw, Burma ... 106 B 4

Shwebo, Burma ..... 106 B 3
Shwebo (district), Burma ..... 106 B 3
Shwedaung, Burma, '91, 12,424 106 B 5
Shwedwin, Burma ..... 106 C 2
Shwegun, Burma ..... 106 C 6
Shwegyin, Burma, est.8,800 .. 106 C 5
Shwegyin (division), Burma.... 106 C 6
Shwell (river), Burma ..... 106 C 3
Shwemyo, Burma ..... 106 C 4
Shyok (river), British India.... 104 F 2
Si, China ..... 107 J 3
Sia, Africa ..... 111 F 8
Siab, Algeria ..... 111 H 3
Siady, Russia ..... 97 C 3
Siagne (river), France ..... 81 J 11
Siah, Kuh-i, Persia ..... 103 E 6
Siah Kuh (Mt.), Persia ..... 103 E 3
Siah Kuh (Mt.), Persia ..... 103 E 4
Siak, Sumatra ..... 116 B 4
Siak River, Sumatra ..... 116 B 4
Sialista, Turkey in Europe, a10,000 ..... 98 D 8
Sialkot (and cantonment), British India, '91, 55,087 ..... 104 E 3
Siam, Gulf of, Siam ..... 106 E 9
Siam (kingdom), Asia, '96, a5,000,000 ..... 100 N 7
Siam (large scale map of) .... 106 E 7
Siamese Shan States, Siam ... 106 E 5
Siamo (island), Dutch East India (see Siao Island) ..... 116 G 4
Siamrep, Siam ..... 106 G 8
Siandrion, Cape, Japan ..... 108 Q 1
Sian-fu, China (see Singan-fu) 107 H 4
Siang Island, Molucca Is. .... 116 G 4
Siang-kiang (river), China .... 107 J 5
Siang-tan, China '96, a700,000 107 J 5
Siano, Italy ..... 94 U 9
Sianti (kingdom), Africa (see Ashanti) ..... 111 F 9
Siao Island (volcanic), Dutch East India ..... 116 G 4
Siao-liang-shan (Mt.), China ... 107 G 5
Siao Pass, Dutch East India.. 116 G 4
Siao-wutai, Mount, China .... 107 J 3
Siargao Island, Philippine Is. .. 116 G 3
Sias (river), Russia ..... 97 J 2
Siassi Island, Philippine Is. .. 116 F 3
Sib, Oman ..... 102 P 5
Sib, Persia ..... 103 K 7
Siba-khe, Manchuria ..... 107 M 1
Siber Adlan, Africa ..... 110 N 9
Siberia, Asia, '97, 5,731,732 ... 100 N 2
Siberia, Australia ..... 115 C 6
Siberia, New (islands), Siberia ..... 100 Q 1
Siberia Island, New, Siberia.. 100 S 1
Sibertswold, England ..... 77 N 6
Siberut, Dutch East India .... 116 A 5
Siberut Island, Dutch East India ..... 116 A 5
Siberut Strait, Dutch East India ..... 116 A 5
Sibi, British India ..... 104 B 5
Sibillini, Monti (Mts.), Italy .. 94 O 9
Sible, Nova (island), Siberia .. 100 S 1
Sibiriakof Island, Arctic Region 3 K 1
Sibiru Island, Sumatra (see Sibernt) ..... 116 A 5
Sibisia, Africa ..... 111 E 3
Siblat, Mount, Sumatra ..... 116 B 5
Sible Hedingham, England ... 77 H 3
Siboga, Sumatra ..... 116 A 4
Sibomo, Africa ..... 113 M 2
Sibratsgfäll, Austria-Hungary.. 91 M 2
Sibret, Belgium, '90, 1,102 .... 84 G 9
Sibsagar, British India, '91, 5,249 ..... 106 B 1
Sibuguey Bay, Philippine Is. .. 116 F 3
Sibu Islands, Straits Settlements ..... 105 O 15
Sibun, River, British Honduras 66 G 2
Sibutu Island, Philippine Is. .. 116 E 4
Sibutu Pass, Philippine Is. .... 116 E 4
Sibuyan Island, Philippine Is... 116 F 2
Sicamous, British Columbia ... 63 G 4
Sicasica, Bolivia ..... 70 D 7
Sichelburg, Hungary ..... 90 M 12
Sichem, Belgium, '90, 2,807 .. 84 F 6
Sichem, Palestine (see Shechem) 102 C 8
Sicié, Cape, France ..... 81 G 12
Sicile (island), Italy (see Sicily) 94 J 15
Sicilia (compartimento), Italy (see Sicily) ..... 94 H 15
Sicilia (island), Italy (see Sicily) ..... 92 G 10
Sicilien (island), Italy (see Sicily) ..... 94 J 15
Sicily (compartimento), Italy, '81, 2,927,901; '95, est.3,484,125 ..... 94 H 15
Sicily (island), Italy, '95, est. 3,484,125 ..... 92 G 10
Sicily (large scale map of)..... 94
Siconjan, Africa ..... 113 M 2
Sicsionas, Rio (river), Nicaragua ..... 66 L 7
Sicuani, Peru ..... 70 C 6
Sicuco, Africa ..... 112 P 16
Siculiana, Italy, '81, 6,227 .... 94 K 14
Sid, Hungary ..... 89 L 6
Sidaka, Turkey in Asia ..... 101 L 4
Sidardugu, Africa ..... 111 E 8
Sidayu, Java ..... 116 D 6
Side, Ruins of, Turkey in Asia (see Eski Adalia) ..... 101 D 4
Sidelhorn (Mt.), Switzerland .. 91 G 5
Sidempuan, Sumatra ..... 116 A 4
Sideri Mountain, Greece ..... 99 C 2
Sideros, Cape, Crete ..... 99 G 8
Sidewood, Canada ..... 63 J 4
Sidhpur, British India, '91, 16,224 ..... 104 D 8
Sidi Bel Abbes, Algeria, '91, 18,558 ..... 111 G 2
Sidi Brahim, Algeria ..... 111 F 3
Sidi-Bu-Agoll, Africa ..... 110 K 3
Sidi-el-Arbi, Algeria ..... 111 G 3
Sidi-el-Hani, Sebkha (salt lake), Tunis ..... 111 J 2
Sidi Esh Shekh, Ulad (tribe), Africa ..... 111 D 5
Sidi-Ghasi, Africa ..... 110 J 2
Sidi Ghazi, Turkey in Asia .... 101 D 3
Sidi Khelil, Algeria ..... 111 H 2
Sidi Mansur, Africa ..... 111 F 3
Sidi Mohammed, Ulad (tribe), Africa ..... 111 D 5
Sidirokastron, Greece, '89, 738. 99 E 6
Sidisher, Turkey in Asia ..... 101 D 4
Sidi Taieb, Morocco ..... 111 F 3
Sidlaw Hills, Scotland ..... 78 K 7
Sidli, British India ..... 104 N 6
Sidmouth, Cape, Australia .... 115 G 2
Sidmouth, England, '91, 3,758.. 75 F 12
Sidney, British Columbia .... 63 F 4
Sidon, Turkey in Asia, a15,000 102 C 5
Sidorovskaia, Siberia ..... 100 L 2
Sidra, Gulf of, Africa ..... 110 L 3
Sidudu, Africa ..... 113 L 3
Sieben Berge (Mt.), Austria .. 90 F 4
Siebenbürgen (region), Hungary (see Transylvania) .... 89 Q 5
Siebengebirge (Mts.), Germany (see Seven Mountains) ..... 86 L 5
Siebenthal (valley), Switzerland (see Simmen Thal) ..... 91 E 5
Sieber (river), Germany ..... 85 J 11
Siebnen, Switzerland ..... 91 J 3
Siedelhorn (Mt.), Switzerland (see Sidelhorn) ..... 91 G 5
Siedenburg, Germany, '95, 515. 85 G 9
Siedlce, Russia, est.14,499 .... 97 D 5
Siedlce, Russia (on travel map) 74 Q 2
Siedlce (government), Russia, '97, 774,139 ..... 97 D 6
Sief (river), Russia ..... 97 K 5
Sieg (river), Germany ..... 86 L 6
Siegburg, Germany, '95, 10,840 ..... 86 L 5
Siegburg, Germany (on travel map) ..... 74 H 3
Siegen, Germany, '95, 19,314 .. 86 L 7
Siegen, Germany (on travel map) ..... 74 J 3
Siegenburg, Germany ..... 86 P 14
Siegessäule, Berlin, Germany . 87 H 31
Siegharts, Gross, Austria ..... 90 L 6
Siele (river), Italy ..... 94 L 9
Siem Bok, French Indo-China.. 106 G 8
Siempang, French Indo-China.. 106 H 7
Siena, Italy, '81, town, 23,445; commune, 25,204; '95, commune, est.29,800 ..... 93 K 8
Siena (province), Italy, '81, 205,926; '95, est.207,740 ..... 93 K 8
Sieng Muitao Island, French Indo-China ..... 106 J 4
Sienlawa, Austria ..... 89 O 1
Sienna, Italy (see Siena)..... 94 K 8
Sienne (river), France ..... 80 D 4
Sienno, Russia, est.3,196 .... 97 G 4
Sieradz, Russia, est.7,267 .... 97 B 6
Sieradz, Russia (on travel map) 74 O 3
Sierakowitz, Germany ..... 87 D 26
Sierck, Germany ..... 86 O 3
Siero, Spain, '87, 22,218 ..... 83 G 1
Sierpe, Russia, est.6,266 ..... 97 B 5
Sierpe, Lake, Costa Rica ..... 66 M 11
Sierra, Punta (point), Argentina ..... 72 E 12
Sierra, La, Cuba ..... 68 E 3
Sierra Alhamilla (Mt.), Spain.. 83 K 8
Sierra de Alcaráz (Mt.), Spain. 83 K 6
Sierra de Algodonáles (Mts.), Spain ..... 83 G 8
Sierra de Aracena (Mts.), Spain 83 F 7
Sierra de Aralar (Mt.), Spain.. 83 L 2
Sierra de Baza (Mt.), Spain.... 83 K 7
Sierra de Chama (Mts.), Guatemala ..... 66 E 4
Sierra de Cubitas (Mt.), Cuba.. 68 H 3
Sierra de Espuña (Mt.), Spain.. 83 L 7
Sierra de Gador (Mt.), Spain .. 83 K 8
Sierra de Gata (Mts.), Spain .. 83 F 4
Sierra de Grédos, Spain ..... 83 G 4
Sierra de Guadalupe (Mts.), Mexico ..... 65 B 5
Sierra de Guadalupe (Mts.), Spain ..... 83 G 5
Sierra de Gúdar (Mt.), Spain.. 83 M 4
Sierra de Guadarrama (Mts), Spain ..... 83 H 4
Sierra de Guara (Mts.), Spain.. 83 M 2
Sierra de Imias (Mt.), Cuba.... 68 L 4
Sierra de la Alcudia (Mts.), Spain ..... 83 H 6
Sierra de la Culebra (Mts.), Spain ..... 83 F 3
Sierra de la Demanda (Mt.), Spain ..... 83 J 2
Sierra del Agua (Mts.), Santo Domingo ..... 68 D 6
Sierra de la Peña (Mt.), Spain.. 83 M 2
Sierra de la Selle (Mt.), Haiti.. 68 C 7
Sierra de las Minas (Mts.), Guatemala ..... 66 F 4
Sierra del Cadi (Mt.), Spain .. 83 O 2
Sierra del Carcay (Mts.), Mexico ..... 64 E 2
Sierra del Chorito (Mt.), Spain 83 H 5
Sierra del Cobre (Mt.), Cuba .. 68 J 4
Sierra del Moncayo (Mt.), Spain 83 L 3
Sierra del Nayarit (partido), Mexico ..... 65 B 1
Sierra de los Filabres (Mt.), Spain ..... 83 K 7
Sierra de los Santos (Mts.), Spain ..... 83 G 6
Sierra del Pedroso, Spain ..... 83 G 6
Sierra del Tigue (Mt.), Cuba .. 68 J 4
Sierra del Toa (Mt.), Cuba .... 68 L 4
Sierra de Lucena (Mt.), Spain.. 83 J 7
Sierra del Yunque (Mt.), Cuba. 68 L 4
Sierra de Maseota (Mts.), Mexico ..... 65 A 3
Sierra de Monseny (Mt.), Spain 83 P 3
Sierra de Monte Cristi (Mts.), Santo Domingo ..... 68 D 5
Sierra de Peña de Francia (Mts.), Spain ..... 83 F 4
Sierra de Peña Negra (Mts.), Spain ..... 83 F 2
Sierra de Perija (Mts.), Colombia ..... 70 C 2
Sierra de Ranadoiro (Mt.), Spain 88 E 1
Sierra de San Just (Mt.), Spain 83 M 4
Sierra de San Luis (Mts.), Argentina ..... 72 D 10
Sierra de Santa Cruz (Mts.), Guatemala ..... 66 F 4
Sierra de Suma Paz (Mts.), Colombia ..... 70 C 3
Sierra de Tacajo (Mt.), Cuba.. 68 K 4
Sierra de Taibilla (Mt.), Spain. 83 K 6
Sierra de Tolox (Mt.), Spain .. 83 G 8
Sierra de Unturan (Mt.), Venezuela ..... 70 D 3
Sierra dos Bêtes (Mt.), Haiti.. 68 C 6
Sierra Dumanuecos (Mt.), Cuba 68 H 3
Sierra Geral (Mts.), Brazil.... 72 H 9
Sierra Leone (British colony), Africa, a180,000 ..... 111 C 8
Sierra Leone (river), Africa .. 111 C 8
Sierra Madre (Mts.), Mexico .. 65 C 5
Sierra Madre (Mt.), Philippine Islands ..... 116 F 1
Sierra Madrona (Mt.), Spain.. 83 H 6
Sierra Maestra (Mts.), Cuba ... 68 J 4
Sierra Maglina (Mt.), Spain .... 83 J 7
Sierra Martés (Mt.), Spain .... 83 L 5
Sierra Mojada, Mexico, '94, 5,600 ..... 64 G 4
Sierra Morena (place), Cuba .. 68 E 2
Sierra Morena (Mts.), Spain .. 83 J 6
Sierra Nevada (Mts.), Spain .. 83 J 7
Sierra Nevada (Mts.), Venezuela 70 C 2
Sierra Nevada de Cocni (Mts.), Colombia ..... 70 C 2
Sierra Nevada de Santa Marta (Mts.), Colombia ..... 70 C 1
Sierra Pacaraima (Mts.), Venezuela ..... 70 E 3
Sierra Parima (Mts.), Venezuela 70 D 3
Sierra Salvada (Mt.), Spain ... 83 J 1
Sierra San Juan (Mts.), Mexico. 65 M 5
Sierras de Acosta (Mts.), Cuba 68 A 2
Sierras del Crystal (Mts.), Cuba 68 K 4
Sierras de Nipe (Mts.), Cuba.. 68 K 4
Sierras Macoris (Mts.), Santo Domingo ..... 68 E 6
Sierra Usupamo (Mts.), Venezuela ..... 70 E 2
Sierra Vallejo (Mts.), Mexico.. 65 A 3
Sierra Ventana (Mts.), Argentina ..... 72 E 11
Sierre, Switzerland, '88, 470 .. 91 E 6
Sietovka, Russia ..... 96 J 6
Sieve (river), Italy ..... 93 L 7
Siever, Russia ..... 97 H 3
Sievering, Unter, Austria ..... 90 C 5
Sievershausen, Germany ..... 85 H 11
Sievsk, Russia, est.8,255..... 97 K 5
Sifeirah, Turkey in Asia ..... 101 K 6
Sigala, Africa ..... 110 N 8
Siggedim, Africa..... 110 K 5
Sighajik Bay, Turkey in Asia.. 99 P 4
Sighen, Bir (well), Africa ..... 110 M 4
Sigiri, Africa ..... 111 D 8
Siglufjördr, Iceland ..... 88 O 2
Sigmaringen, Germany, '95, 4,341 ..... 86 Q 9
Sigmaringen (bezirk, co-extensive with Hohenzollern), Germany, '95, 65,121 ..... 86 Q 9
Sigmundsherberg, Austria ..... 90 L 6
Signakh, Russia, est.10,604..... 96 J 7
Signal Station, Gibraltar..... 83 Q 7
Signau, Switzerland, '88, 519... 91 F 4
Signy-l'Abbaye, France ..... 82 J 1
Signy-le-Petit, France ..... 82 J 1
Signolès, France ..... 81 F 8
Sigri, Turkey in Asia ..... 101 B 3
Sigsbee Deep, Mexico (see Gulf of Mexico) ..... 64 M 5
Sigtun, Sweden (see Sigtuna) .. 95 K 7
Sigtuna, Sweden ..... 95 K 7
Signa, Punta (point), Cuba ... 68 K 5
Siguanea, Bahia de (bay), Cuba 68 C 3
Sigüenza, Spain ..... 83 K 3
Siguier, Plc du (Mts.), France. 82 E 6
Siguila, Africa ..... 111 E 9
Sigtlak Lake, British Columbia 63 E 3
Sigvan, Arabia ..... 101 M 7
Sihenzl, Africa ..... 112 P 16
Sihl (river), Switzerland ..... 91 H 3
Sihlola (Mt.), Austria ..... 89 R 4
Sihochac, Mexico ..... 64 O 8
Sihor, British India, '91, 10,005 104 C 9
Sihor (and cantonment), British India, '91, 16,232 ..... 104 F 8
Sihora, British India ..... 104 G 8
Sihraman, British India ..... 104 H 5
Sihuas, Peru ..... 70 B 5
Sihun (river), Central Asia (see Syr Daria) ..... 100 J 4
Sihun (river), Turkey in Asia.. 101 F 4
Sihut, Arabia ..... 102 M 8
Sijean, Étang de (Pond), France 81 J 9
Sijean, Étang de (pond), France 81 J 9
Sikaiana (island), Solomon Is. (see Stewart) ..... 117 L 5
Sikanderabad, British India (see Secunderabad) ..... 105 F 11
Sikandrabad, British India, '91, 15,231 ..... 104 F 5
Sikandra Rao, British India, '91, 13,024 ..... 104 G 6
Sikar, British India, '91, 19,897 ..... 104 E 6
Sikaram, British India ..... 104 C 3
Sikari (Mt.), Russia ..... 101 K 1
Sikaso, Africa, a5,000 ..... 111 E 8
Sikhim (state), British India, '91, 30,458 ..... 104 M 6
Sikhota Alin Mountains, Siberia 100 Q 4
Sikiang (river), China (see West River) ..... 107 J 6
Sikin, Siberia ..... 100 Q 3
Si-king-shan (Mt.), China .... 107 G 3
Siklno, Greece, '89, 696 ..... 99 M 7
Sikino (island), Greece (see Sikinos) ..... 99 M 7
Siklnos (island), Greece ..... 99 M 7
Siklrlca, Servia ..... 98 D 5
Sikklm (state), British India (see Sikhim) ..... 104 M 6
Siklab, Wady, Turkey in Asia. 102 C 7
Siklós, Hungary ..... 89 K 6
Sikneh, Es, Turkey in Asia.... 101 H 5
Sikoku (island), Japan (see Shikoku) ..... 108 F 7
Siktakh, Siberia ..... 100 P 2
Si-ku, China ..... 107 G 4
Sikwana Mountains, Africa ... 113 G 3
Sikyon, Greece (see Vasilika)... 99 G 5
Sil (river), Spain ..... 83 E 2
Sila, Monte (Mt.), Italy ..... 92 K 8
Silacayoápan, Mexico ..... 65 H 6
Silacayoápan (district), Mexico, '94, 28,065 ..... 65 H 6
Silao, Mexico, '94, 15,739 .... 65 E 3
Silao (district), Mexico, '94, 36,794 ..... 65 E 3
Silayara Island, Dutch East India (see Salayer) ..... 116 F 6
Silberberg, Germany, '95, 1,107 87 L 24
Silbiri, Russia ..... 96 J 7
Silbury Hill, England ..... 75 J 11
Silchar (and cantonment), British India, '91, 7,523 ..... 104 O 7
Silchester, England ..... 77 C 5
Silden (island), Norway ..... 95 M 1
Sile (river), Italy ..... 93 M 3
Silenen Switzerland, '88, 112... 91 J 4
Silesia (province), Austria, '90, 605,649 ..... 89 J 1
Silesia (province), Germany, '95, 4,414,460 ..... 87 L 24
Silet, Africa ..... 111 G 5
Sil Garhi, Nepal ..... 104 H 5
Silhet, British India (see Sylhet) ..... 104 N 7
Silhouette (island), Africa ..... 109 L 5
Sillco, Lake of, Nicaragua .... 66 G 11
Silim, British India ..... 106 A 2
Silinda, Mount, Africa ..... 113 L 1
Siliqua, Italy ..... 92 B 8
Silistria, Bulgaria, '87, est.11,414 ..... 98 K 4
Silivri, Turkey in Europe, 3,500 98 L 7
Siljansjö (lake), Sweden ..... 95 J 6
Silkeborg, Denmark, '90, 4,217. 88 F 4
Silkow, Germany ..... 87 C 25
Silk Stream, England ..... 75 L 13
Silla (Mt.), Venezuela ..... 70 D 1
Silla de Caballo, Santo Domingo 68 D 5
Silla de Torrellas (Mt.), Spain. 83 P 5
Sillaka, Greece (see Dryopis).. 99 K 6
Sillan, Lake, Ireland ..... 79 H 3
Sille, Turkey in Asia..... 101 E 4
Sillebaer, Sumatra ..... 116 B 5
Silleda, Spain, '87, 12,434 .... 83 D 2
Sillein, Hungary ..... 89 K 2
Sillein, Hungary (on travel map) 74 O 4
Silleiro, Cabo (cape), Spain .. 83 C 2
Sillé-le-Guillaume, France .... 80 E 4
Siller (river), British India ... 105 H 11
Sillery, France ..... 82 J 2
Sillery Cove, Quebec ..... 61 M 5
Sillian, Austria ..... 90 E 10
Sillio, Russia ..... 97 E 6
Sillod, British India..... 105 E 9
Silloth, England ..... 76 F 3
Siloah, Pool of (Jerusalem), Palestine (see Pool of Siloam)... 102 B 3
Siloam, Pool of, Palestine .... 102 B 3
Siloam, Palestine (see Silwan). 102 C 3
Silova (river), Russia ..... 96 M 2
Silow, South African Republic.. 113 K 2
Sils, Switzerland ..... 91 L 4
Sils, Switzerland ..... 91 M 5
Silser See (lake), Switzerland.. 91 M 5
Silsoe, England ..... 77 F 2
Silt (island), Germany (see Sylt) ..... 85 C 7
Silvanès, France ..... 81 B 11
Silvani, Villa, Italy ..... 92 E 11
Silvaplana, Switzerland ..... 91 M 5
Silva Simões, Brazil ..... 70 E 4
Silvelch, Turkey in Europe .... 98 B 1
Silver Bank, Bahama Islands.. 67 L 4
Silver Creek (place), Ontario... 69 F 3

Silver Creek, Quebec, n700 .... 61 D 7
Silver Lake (place), Ontario ... 60 G 3
Silver Mine, British Columbia. 63 G 4
Silver Mine Mountains, Ireland 79 E 6
Silvermines, Ireland ..... 79 E 6
Silver River, Ireland ..... 79 F 5
Silverstone, England ..... 77 C 2
Silverton, Australia ..... 115 G 6
Silverton, England ..... 75 E 12
Silver Water (place), Ontario.. 60 B 2
Silves, Portugal, '78, 6,913 .... 83 D 7
Silvia, Colombia ..... 70 B 3
Silvio, Monte, Switzerland (see Matterhorn) ..... 91 F 7
Silvretta (Mt.), Switzerland ... 91 N 4
Silvretta Pass, Switzerland ... 91 N 4
Silwan, Palestine ..... 102 C 3
Sily, Palestine ..... 102 C 7
Sim, Cape, Morocco ..... 111 D 3
Simabara, Gulf of, Japan (see Shimabara Bay) ..... 108 E 7
Simalu Island, Dutch East India 116 A 4
Simambaya Island, Africa .... 112 R 11
Simáncas, Spain ..... 83 G 3
Simão Diaz, Brazil ..... 71 K 6
Simao Island, Dutch East India (see Semao) ..... 116 F 7
Simav, Turkey in Asia, a3,000. 101 C 3
Simav (river), Turkey in Asia. 101 C 3
Simaxis, Italy ..... 92 B 8
Simbach (near Landau), Germany ..... 86 P 16
Simbach (on-the-Inn), Germany 86 Q 17
Simbel, Abu, Egypt ..... 110 O 5
Simbelawin, El, Egypt, '82, 4,-983 ..... 110 T 4
Simbirsk, Russia, '90, est.39,064 96 J 5
Simbirsk (government), Russia, '97, 1,550,458 ..... 96 J 5
Simcoe, Ontario, '91, 2,674 .... 60 E 5
Simcoe, Lake, Ontario ..... 60 F 3
Simcoe (county), Ontario, '91, 84,834 ..... 60 F 3
Simen, Abyssinia ..... 110 Q 7
Simenli, Turkey in Europe ..... 98 J 7
Simetli, Turkey in Europe ..... 98 F 7
Simeto (river), Italy ..... 94 M 13
Simferopol, Russia, est.41,339.. 97 J 9
Siminhan, Bosnia (on travel map) ..... 74 O 6
Simiti, Colombia ..... 70 C 2
Simla (and cantonment), British India, '91, 13,836 ..... 104 F 4
Simme, Great (river), Switzerland ..... 91 E 5
Simmelsdorf, Germany ..... 86 N 13
Simmen Thal (valley), Switzerland ..... 91 E 5
Simmering, Austria ..... 90 D 6
Simmeringer Haide (meadow), Austria ..... 90 E 6
Simmern, Germany, '95, 2,115. 86 N 5
Simmersfeld, Germany ..... 86 P 8
Simm See (lake), Germany .... 86 R 15
Simo, Russia ..... 96 E 2
Simo (river), Russia ..... 96 E 2
Simojovel, Mexico ..... 64 M 9
Simo Lake, Russia ..... 96 E 2
Simon, Lake, Quebec ..... 61 D 7
Simon, Russia ..... 97 G 5
Simonds, Middle, New Brunswick, a1,000 ..... 62 B 3
Simonette River, Canada .... 63 G 3
Simonoseki, Japan (see Akamagaseki) ..... 108 E 6
Simons Bay, Cape Colony ..... 113 B 7
Simonsberg (Mt.), Cape Colony. 113 B 7
Simonsdorf, Germany ..... 87 D 29
Simons Town, Cape Colony, '91, 3,576 ..... 113 D 8
Simons Town (district), Cape Colony ..... 113 D 8
Simons-zand (bank), Netherlands ..... 84 H 2
Simontornya, Hungary ..... 89 K 5
Simpang, Borneo ..... 116 D 5
Simpang, Sumatra ..... 116 B 5
Simplon, Switzerland, '88, 312 91 F 6
Simplon Pass, Switzerland..... 91 G 6
Simpson, Cape, Arctic Region.. 3 C 5
Simpson, Port, British Columbia 63 D 3
Simpson, Fort, Canada ..... 63 F 1
Simpson Strait, Arctic Region.. 3 F 9
Simpson Strait, Canada ..... 59 L 3
Simroun, Ruina of, Nepal ..... 104 K 6
Simski, Russia ..... 96 L 5
Simultula, British India ..... 104 L 7
Simur Mountain, Russia ..... 101 L 1
Simushir Island, Japan ..... 108 O 3
Simustr Island, Japan (see Simushir) ..... 108 O 3
Sin, Kuh-i (Mt.), Persia ..... 103 H 3
Sina (river), British India..... 105 E 11
Sinadogo, Africa ..... 112 S 9
Sinai Peninsula, Egypt ..... 110 P 3
Sinaitic Peninsula, Egypt (see Sinai Peninsula) ..... 110 P 3
Sinak Dagh (Mt.), Turkey in Asia ..... 101 K 3
Sinaloa, Mexico ..... 64 E 5
Sinaloa (state), Mexico, '95, 258,977 ..... 64 E 5
Sinalunga, Italy ..... 94 L 8
Sinamaica, Venezuela ..... 70 C 1
Sin-an-chen, China ..... 107 N 6
Sinanon, Greece, '89, 1,189.... 99 F 6
Sinaow, British India ..... 104 B 6
Sinapa, Honduras ..... 66 F 5
Sinaun, Africa ..... 110 J 3
Sinaya, Rumania ..... 98 H 3
Sinbaungwe, Burma ..... 106 B 5
Sincelejo, Colombia ..... 70 B 2
Sinceny, France ..... 82 G 1
Sin-chan, China ..... 107 H 6
Sin-cheng, China ..... 107 K 3
Sin-chon, Korea ..... 108 B 4
Sin-chu, Japan ..... 108 L 7
Sinclair Island (Br.), Africa.. 113 B 4
Sinclairs Bay, Scotland ..... 78 K 2
Sinconfi, Brazil ..... 71 J 6
Sind (province), British India, '91, 2,871,774 ..... 104 B 7
Sind (river), British India .... 104 G 7
Sindangan Bay, Philippine Is... 116 F 3
Sindanur, British India ..... 105 F 12
Sindbjerg, Denmark ..... 88 E 5
Sinde (province), British India (see Sind) ..... 104 B 7
Sindelfingen, Germany ..... 86 P 9
Sinder, Africa ..... 111 J 7
Sinder (district), Africa ..... 111 J 7
Sindgi, British India ..... 105 F 11
Sindh (province), British India (see Sind) ..... 104 B 7
Sindh River, British India (see Sind River) ..... 104 G 7
Sindhsagar Doab (region), British India ..... 104 C 4
Sindhulla, Nepal ..... 104 K 6
Sindi, British India ..... 105 G 9
Sindia, Turkey in Asia ..... 101 L 6
Sindri, British India ..... 104 D 7
Sindu, Africa ..... 111 E 8
Sine, Africa ..... 111 C 7
Sine (district), Africa ..... 111 B 7
Sinekli, Turkey in Europe .... 98 L 7
Sinello (river), Italy ..... 94 R 10
Sinelnikovo, Russia ..... 97 K 7
Sines, Portugal, '78, 3,315..... 83 D 7
Sines, Cabo de (cape), Portugal 83 C 7
Sineshaun, England ..... 77 D 5
Sinestra, Val (valley), Switzerland ..... 91 N 4
Sing, Mong, French Indo-China 106 E 4
Sin-ga, Tibet ..... 107 G 4
Singan-fu, China, '96, a500,000. 107 H 4
Singapore, Straits Settlements, '91, 160,000 ..... 105 O 16
Singapore (island), Straits Settlements, '91, est.184,554.... 105 O 16
Singapore Strait, Dutch East India ..... 116 B 4
Singapore Strait, Straits Settlements ..... 105 O 16
Singapur, British India..... 105 J 10
Singat, Africa (see Sinkat)..... 110 Q 6
Singbhetai (river), South African Republic ..... 113 K 2
Singen, Germany ..... 86 R 8
Singen, Germany (on travel map) ..... 74 J 5
Singhamptoa, Ontario ..... 60 E 3
Singhana, British India ..... 104 E 5
Singilei, Russia, est.5,195 ..... 96 J 5
Singirli, Turkey in Asia ..... 101 D 2
Singjer, British India ..... 105 J 9
Singkap Island, Dutch East India ..... 116 B 5
Singkawang, Borneo ..... 116 C 4
Singkel, Sumatra ..... 116 A 4
Singkel River, Sumatra ..... 116 A 4
Singlefjord (bay), Norway ..... 95 E 3
Singleton, Australia, '91, 2,600 115 J 6
Singleton, Mount, Australia... 115 D 4
Singleton, England ..... 75 L 12
Singpur (Madras Presidency), British India ..... 105 J 10
Singpur (North West Provinces), British India ..... 104 J 7
Singsnas, Norway ..... 95 G 5
Sing-yang, China ..... 107 J 4
Sin-hing, China ..... 107 G 6
Sinia (river), Russia ..... 96 L 2
Siniavka, Russia ..... 97 F 5
Sinigaglia, Italy (see Senigallia) ..... 93 O 7
Si-ning, China, '96, a50,000.... 107 G 3
Si-ning-ho (river), China ..... 107 G 3
Sinkokoro, Africa ..... 111 D 8
Sinlscola, Italy, '81, 2,816..... 92 C 7
Sinj, Austria ..... 89 H 8
Sinjar, Turkey in Asia, a1000.. 101 K 4
Sinjar Dagh (Mt.), Turkey in Asia ..... 101 J 4
Sinjio (island), Japan ..... 108 M 7
Sinkat, Africa ..... 110 Q 6
Sin-klang (province), Chinese Empire, '96, est.1,287,000.... 107 E 2
Sinkunda, Africa ..... 111 D 8
Sinna, Persia, a8,000 ..... 103 B 3
Sinnai, Italy, '81, 3,000..... 92 C 8
Sinnamary, French Guiana .... 71 G 2
Sinnamary (river), French Guiana ..... 71 G 3
Sinnar, British India, '91, 10,-032 ..... 105 E 10
Sinni (river), Italy ..... 94 V 14
Sinnimari (river), French Guiana (see Sinnamary) ..... 71 G 3
Sinoe (district), Liberia..... 111 D 9
Sinoe Lake, Rumania ..... 98 L 4
Sinola's, Africa ..... 112 O 15
Sinope, Turkey in Asia (see Sinub) ..... 101 F 2
Sinsheim, Germany ..... 86 O 8
Sinsin, Persia ..... 103 D 3
Sinskaia, Russia ..... 97 G 3
Sinskoe, Siberia ..... 100 P 2
Sintang, Borneo ..... 116 D 4
Sintiknon, Greece ..... 99 D 2
Sintra Hattieh, Egypt ..... 110 N 3
Sinu, Rio (river), Colombia .. 70 B 2
Sinub, Turkey in Asia, a9,000. 101 F 2
Sin-yang, China ..... 107 J 4
Sinzig, Germany, '95, 2,873.... 86 L 5
Siófok, Hungary ..... 89 K 5
Sioma, Africa ..... 112 M 15
Sion, Fort, British India..... 105 N 11
Sion, Mount (Jerusalem), Palestine (see Zion) ..... 102 B 3
Sion, Peru ..... 70 B 5
Sion, Switzerland, '88, 4,501... 91 E 6
Sion Mills, Ireland (see Sedin). 79 F 2
Sioot, Egypt (see Assiut) ..... 110 O 4
Siosti, Russia ..... 96 K 4
Sipan Dagh (Mt.), Turkey in Asia ..... 101 K 3
Sipapo, Cerro (Mt.), Venezuela 70 D 3
Sipapo, Rio (river), Venezuela. 70 D 2
Siparia, Trinidad ..... 68 K 7
Siparoni, River, British Guiana 70 F 3
Siphanto (island), Greece (see Siphnos) ..... 99 L 7
Siphnos (island), Greece ..... 99 L 6
Sipikor, Turkey in Asia ..... 101 H 3
Sipora (island), Dutch East India ..... 116 A 5
Sipora Strait, Dutch East India ..... 116 A 5
Sippola, Russia ..... 97 F 1
Sipri, British India ..... 104 F 7
Siquia, District of, Nicaragua. 66 L 7
Siquijor Island, Philippine Is.. 116 F 3
Sira, Africa ..... 110 M 2
Sira, British India ..... 105 F 13
Sirab, Persia, a3,000..... 103 B 1
Siracusa, Italy (see Syracuse).. 94 N 14
Siracusa (province), Italy (see Syracuse) ..... 94 N 14
Sirajganj, British India (see Serajganj) ..... 104 M 7
Sirang (island), Molucca Islands (see Ceram) ..... 116 H 5
Sirara (well), Algeria ..... 111 G 3
Sira-usu, Mongolia ..... 107 F 2
Sirba (river), Africa ..... 111 G 7
Sir Bibby Island, Canada..... 63 N 1
Sir Charles Hardy Island, Solomon Islands ..... 117 H 3
Sir-Daria (province), Central Asia (see Syr-Daria) ..... 100 J 4
Sir-Darla (river), Central Asia (see Syr-Daria) ..... 100 J 4
Sirdarpur, British India..... 104 E 8
Sir Donald Mount, British Columbia ..... 63 G 4
Sireaa (river), Norway ..... 95 E 7
Sir Edward Pellew Islands, Australia ..... 115 F 3
Siretoko, Cape, Japan ..... 108 L 1
Siretoko, Cape, Siberia ..... 100 L 1
Sirhan, Wady, Arabia ..... 102 F 2
Sirhassen Pass, Dutch East India ..... 116 C 4
Sirhind, British India ..... 104 F 4
Sirhind (region), British India. 104 E 5
Sir Hugh Island, British India. 106 A 9
Siri (well), Africa ..... 111 D 5
Siribaut Island, Straits Settlements ..... 105 O 15
Siriguanos (Indian tribe), Bolivia (see Chiriguanos) ..... 70 E 7
Siri Island, Persia ..... 103 F 8
Sirik, Cape, Sarawak ..... 116 D 4
Sirikol Lake, Australia (see Lake Alexandrina) ..... 115 F 7
Sirininches (Indian tribe), Peru (see Piros) ..... 70 C 5
Siri Yafal (Mt.), Persia ..... 103 E 7
Sir James Hall Group (islands), Korea ..... 108 B 5
Sir J. Barrows Cataract, Dutch Guiana ..... 71 F 3
Sirke Mountains, Mongolia .... 107 G 2
Sirl Island, Oman ..... 102 N 4
Sirmagha, Afghanistan ..... 103 N 4
Sirnach, Switzerland, '88, 602.. 91 J 2
Sirning (river), Austria ..... 90 L 7
Sirohi, British India ..... 104 D 7
Siroki, Baluchistan ..... 103 J 8
Sirokibrieg, Bosnia ..... 89 J 8
Sironcha, British India ..... 105 H 10
Sironj, British India, '91, 11,737 104 F 7
Sirotin, Russia ..... 97 G 4
Sirovatka, Russia ..... 97 K 6
Sirovo, Russia ..... 97 H 8
Sirpur (Central Provinces), British India ..... 104 J 9
Sirpur (Hyderabad), British India ..... 105 G 10
Sirr, Wady, Turkey in Asia... 102 F 4
Sirsa, British India, '91, 16,415 104 E 5
Sirsi (Bombay Presidency), British India ..... 105 E 12
Sirsi (Central India Agency), British India ..... 104 F 7
Sirt, Africa ..... 110 L 3
Sir Thomas Mount, Australia.. 115 E 5
Sirua, Jebel (Mt.), Morocco ... 111 E 3
Sirur, British India ..... 105 E 10
Sirvakus, Egypt ..... 110 S 5
Sirzedecke Creek, Australia ... 115 G 5
Sis, Wady, Morocco ..... 111 E 2
Sis, Turkey in Asia, a5,000.... 101 F 4
Sisaing, Burma ..... 106 C 4
Sisaket, Siam ..... 106 G 7
Sisal, Mexico ..... 64 O 7
Sisalatal, Siam ..... 106 G 7
Sisargas Island, Spain ..... 83 C 1
Sise, In, Africa ..... 111 G 5
Si-shan (Mt.), China ..... 107 K 5
Sisile (Fr., Island), Italy (see Sicily) ..... 94 J 15
Sisola (river), Russia ..... 96 K 3
Sisolsk, Ust, Russia, est.4,417. 96 J 3
Sissach, Switzerland, '88, 2,046 91 F 2
Sissanaba, Africa ..... 111 F 7
Sissek, Hungary, '90, 6,129.... 89 H 6
Sissek, Hungary (on travel map) 74 N 6
Sissonne, France ..... 82 H 1
Sist, Kala, Turkestan ..... 103 O 2
Sistan (region), Persia (see Seistan) ..... 103 T 5
Sister Cays, Nicaragua ..... 66 M 8
Sisteron, France, '91, 3,996.... 81 M 8
Sisteron, France (on travel map) 74 G 6
Sisters (Island), Oceanica .... 114 K 9
Sistera Peak, Ascension ..... 109 C 7
Sisto (river), Italy ..... 94 O 12
Sistova, Bulgaria, '88, est.12,-482 ..... 98 H 5
Sitacun, British India ..... 104 N 8
Sitanda, Africa ..... 112 N 14
Sitano, Crete (see Kato Zakro). 99 G 9
Sitapur (and cantonment), British India, '91, 21,380 ..... 104 H 6
Sithonia (peninsula), Turkey in Europe ..... 98 F 8
Sitia, Crete ..... 99 F 8
Sitia Mountains, Crete ..... 99 F 8
Sitio Novo, Brazil ..... 71 J 6
Sitjes, Spain ..... 83 O 3
Sitlaha, British India ..... 104 H 7
Sitsova, Greece, '89, 1,075..... 99 F 6
Sittang (river), Burma ..... 106 C 5
Sittard, Netherlands (commune), '94, est.5,777 ..... 84 G 7
Sittaung, Burma ..... 106 B 2
Sitten, Switzerland (see Sion). 91 E 6
Sittensen, Germany ..... 85 F 9
Sitter, Switzerland ..... 91 K 2
Sitti Damyanch, Egypt ..... 110 S 3
Sittinghourne, England, '91, 8,302 ..... 77 K 5
Sittra Island, Egypt ..... 110 N 3
Situn Zawia, Egypt ..... 110 N 3
Sinan-wei, China ..... 107 G 5
Siu-chan, China ..... 107 K 4
Siuchu, China (see Siu-chan) .. 107 K 4
Singurugui, Africa ..... 113 L 1
Siumpu Island, Dutch East India ..... 116 F 6
Siut, Egypt (see Assiut) ..... 110 O 4
Sin-yea, Manchuria ..... 107 L 2
Siu-yung, China ..... 107 G 5
Sivakasi, British India, '91, 12,-184 ..... 105 F 15
Sivalik Hills, British India.... 104 G 4
Sivan Maden, Turkey in Asia.. 101 J 3
Sivas, Turkey in Asia, a30,000 101 G 3
Sivas (vilayet), Turkey in Asia, est.996,120 ..... 101 G 2
Sivash Sea, Russia ..... 97 K 8
Siverek, Turkey in Asia ..... 101 E 3
Siviriez, Switzerland, '88, 235. 91 C 5
Sivrihissar (Angora), Turkey in Asia, a14,000 ..... 101 D 3
Sivrihissar (Smyrna), Turkey in Asia ..... 99 P 4
Sivros, Greece ..... 99 C 3
Siwa Fort, British India ..... 105 N 11
Siwah (oasis), Egypt (see Siwa Oasis) ..... 110 N 3
Siwalik Hills, British India (see Sivalik Hills) ..... 104 F 4
Siwana, British India ..... 104 D 7
Siwa Oasis, Egypt, '82, 3,346.. 110 N 3
Siwash Sea, Russia (see Sivash) 97 K 8
Siwi, Africa ..... 112 R 11
Six Mile Bottom, England .... 77 J 2
Sixmilebridge, Ireland ..... 79 D 6
Six Mile Spruit (river), South African Republic ..... 113 M 7
Six Roads, New Brunswick ... 62 E 2
Sixth Strait, Japan (see Shesto Strait) ..... 108 P 2
Siya Kuh (Mt.), Persia ..... 103 J 5
Siyarah, Africa ..... 110 S 8
Sizopol, Eastern Rumelia .... 98 K 6
Sjaelland (island), Denmark (see Zealand) ..... 88 K 5
Sjaellands Odde (point), Denmark ..... 88 J 5
Sjörring, Denmark ..... 88 D 3
Sjörring Sö (lake), Denmark .. 88 C 3
Sjötorp, Sweden ..... 95 J 7
Skaalebotn, Denmark ..... 88 B 2
Skaalevig, Denmark ..... 88 B 2
Skaalvær (island), Norway..... 95 H 4
Skaapen, Denmark ..... 88 B 2
Skaapen Fjord, Denmark ..... 88 B 2
Skaaren (point), Denmark .... 88 C 2
Skaga Fjördr (fiord), Iceland.. 88 O 2
Skagastölstinderne (Mts.), Norway ..... 95 E 6
Skagen, Denmark, '90, 2,323... 88 H 1
Skagen, Cape, Denmark ..... 88 H 1
Skagen (lake), Sweden ..... 95 J 7
Skagens Rev (reef), Denmark.. 88 H 1
Skagerak (arm of the North Sea), Norway ..... 95 F 8
Skager Rack (arm of the North Sea), Denmark ..... 88 D 1
Skagerrak (see Skager Rack), Denmark ..... 88 E 2
Skagi (point), Iceland ..... 88 M 3
Skall, Scotland ..... 78 K 1
Skaisgirrea, Germany ..... 87 C 34
Skaja, El, Turkey in Asia..... 102 G 6
Skala, Austria, '90, 5,160..... 89 S 3

Skalat, Austria, '90, 5,889 ..... 89 R 2
Skalitz, Austria (see Böhmisch-Skalitz) ..... 90 N 3
Skallingeo (peninsula), Denmark 88 C 5
Skals, Denmark ..... 88 E 3
Skalstugan, Sweden ..... 95 H 5
Skanderborg, Denmark, '90, 2,354 ..... 88 G 4
Skanderun, Turkey in Asia (see Alexandretta) ..... 101 G 4
Skanderun, Bay of, Turkey in Asia (see Gulf of Iskanderun) 101 F 4
Skåne (district), Sweden ..... 95 H 9
Skanör, Sweden, '91, 1,082 ..... 95 H 9
Skantzura (island), Greece ..... 99 K 2
Skapta (river), Iceland ..... 88 P 3
Skaptar Jökull (volcano), Iceland ..... 88 P 3
Skaptaros (river), Iceland ..... 88 P 3
Skara, Sweden, '91, 3,829 ..... 95 H 7
Skaraborg (län), Sweden, '95, est.244,514 ..... 95 H 7
Skarcies, Great (river), Africa. 111 C 8
Skarda (island), Austria ..... 89 F 7
Skardo, British India (see Iskardo) ..... 104 E 2
Skareklit, Denmark ..... 88 D 2
Skarosova, Russia ..... 97 K 4
Skarpanto (island), Turkey in Asia ..... 101 B 5
Skarrild, Denmark ..... 88 D 5
Skarsatra, Sweden ..... 95 N 8
Skarsfjeld (Mt.), Norway ..... 95 H 5
Skarstind (Mt.), Norway ..... 95 F 6
Skaterow (village), Scotland, '91, 340 ..... 78 M 5
Skaudvily, Russia ..... 97 D 4
Skaw, The, Denmark (see Skagen) ..... 88 H 1
Skawina, Austria ..... 89 L 2
Ske, Norway ..... 95 C 3
Skeads, Ontario ..... 60 K 2
Skedsmo, Norway ..... 95 D 1
Skeen, Norway (see Skien) ..... 95 F 7
Skeena River, British Columbia 63 E 3
Skef, Eastern Rumelia ..... 98 K 6
Skegness, England, '91, 1,488 .. 76 N 6
Skeines Hage (point), Denmark 88 K 3
Skelbrook, England ..... 76 K 5
Skeldervik (bay), Sweden ..... 95 H 8
Skellefteå, Sweden, '91, 1,193. 95 M 4
Skellefte Elf (river), Sweden . 95 L 4
Skellig, Great (island), Ireland. 79 A 8
Skelund, Denmark ..... 88 G 3
Skelwick, Scotland ..... 78 L 1
Skene, Mount, Australia ..... 115 D 4
Skeninge, Sweden, '91, 1,318... 95 J 7
Skerries, Ireland, '91, 1,809 ... 79 J 4
Skerries (small rocky isle), Ireland ..... 79 H 1
Skerries, Out (islands), Scotland ..... 78 N 2
Skerryvore (island), Scotland .. 78 B 7
Skervuile Lighthouse, Scotland. 78 E 8
Ski, Norway ..... 95 G 7
Skiathos, Greece, '89, 2,796 ... 99 H 2
Skiathos (island), Greece ..... 99 H 2
Skibbereen, Ireland, '91, 3,269. 79 C 8
Skibby, Denmark ..... 88 K 5
Skibotten, Norway ..... 95 M 2
Skihtvet, Norway ..... 95 E 2
Skiddaw (Mt.), England ..... 76 F 3
Skidegate Inlet, British Columbia ..... 63 C 3
Skidel, Russia ..... 97 E 5
Skien, Norway, '91, 8,928 ..... 95 F 7
Skieroiewice, Russia, est.6,625. 97 C 6
Skinari, Cape, Greece ..... 99 C 5
Skinusa (island), Greece ..... 99 M 7
Skionia (Mt.), Greece ..... 99 M 5
Skipness, Scotland ..... 78 F 8
Skipsea, England ..... 76 M 5
Skipton (Salop), England ..... 76 G 7
Skipton (York), England, '91, 10,376 ..... 76 J 5
Skirlack, Germany ..... 87 D 35
Skirmitt, England ..... 77 D 4
Skitza (island), Greece ..... 99 E 7
Skiva (district), Afghanistan . 103 O 2
Skive, Denmark, '90, 3,747 ... 88 D 3
Skive Fjord, Denmark ..... 88 E 3
Skjækerhat (Mt.), Norway ..... 95 H 4
Skjælskör, Denmark, '90, 2,272. 88 J 6
Skjærup, Denmark ..... 88 F 5
Skjaldbreid (Mt.), Iceland ..... 88 N 3
Skjalfandafljot (river), Iceland . 88 P 2
Skjalfandi (bay), Iceland ..... 88 P 2
Skjeberg, Norway ..... 95 F 3
Skjelby, Denmark ..... 88 K 6
Skjerne, Denmark ..... 88 C 5
Skjerne (river), Denmark ..... 88 D 5
Skjerninge, Vester, Denmark... 88 G 6
Skjerstad, Norway ..... 95 J 3
Skjoldnæs (point), Denmark ... 88 G 7
Skjörping, Denmark ..... 88 F 3
Skodborg (river), Denmark ..... 88 E 6
Sköfde, Sweden, '91, 4,364 ..... 95 J 7
Skoger, Norway ..... 95 B 2
Skogerö (island), Norway ..... 95 R 2
Skokham Island, Wales ..... 75 B 10
Skole, Austria ..... 89 P 2
Skomer Island, Wales ..... 75 B 10
Skomvær Lighthouse, Norway.. 95 H 3
Skopelo (island), Greece (see Skopelos) ..... 99 J 2
Skopelos, Greece, '89, 3,978 ..... 99 J 2
Skopelos (island), Greece ..... 99 J 2
Skopin, Russia, est.10,904 ..... 96 G 5
Skoplie, Turkey in Europe (see Uskup) ..... 98 D 7
Skopos (Mt.), Greece ..... 99 C 5
Skoptzen Islands, Siberia ..... 96 O 2
Skopum, Norway ..... 95 C 3
Skrimkolla (Mt.), Norway ..... 95 F 5
Skriperon, Greece, '89, 989 ..... 99 A 1
Skripu, Greece, '89, 684 ..... 99 G 3
Skropha, Cape, Greece ..... 99 D 4
Skrundelina, Russia ..... 97 F 4
Skue, Austria ..... 90 M 4
Skudesnæshavn, Norway, '91, 1,123 ..... 95 D 7
Skuleni, Rumania ..... 98 K 1
Skulikaria, Greece, '89, 760 ..... 99 D 2
Skull, Ireland ..... 79 B 8
Skuö (island), Denmark ..... 88 B 2
Skuö Fjord, Denmark ..... 88 B 2
Skuratof, Cape, Arctic Region. 3 K 1
Skuratovo, Russia ..... 97 L 5
Skurz, Germany ..... 87 E 27
Skvira, Russia, est.15,712 ..... 97 G 7
Skye, Isle of, Scotland, '91, 15,705 ..... 78 D 5
Skyli, Cape, Greece ..... 99 J 6
Skyring Gulf, Chile ..... 72 C 14
Skyropulon (island), Greece ... 99 K 3
Skyros, Greece, '89, 3,184 ..... 99 L 3
Skyros (island), Greece ..... 99 K 3
Sla, Morocco (see Salee) ..... 111 E 2
Slade Point, Australia ..... 115 H 4
Slagelse, Denmark, '90, 6,816.. 88 J 6
Slaidburn (village), Scotland, '91, 1,812 ..... 78 E 1
Slamannan, England ..... 76 G 5
Slamat, Mount, Java ..... 116 C 6
Slane, Ireland ..... 79 H 4
Slaney River, Ireland ..... 79 H 6
Slang Bergen (Mt.), Cape Colony ..... 113 E 6
Slang Kop Point, Cape Colony. 113 A 7
Slanik, Rumania ..... 98 J 2
Slaniku, Rumania ..... 98 H 3
Slankamen, Hungary ..... 89 M 6
Slapton, England ..... 77 E 3
Slateford, Scotland ..... 78 H 2
Slatina, Hungary, '90, 2,662 ... 89 J 6
Slatina, Hungary (on travel map) ..... 74 N 6
Slatina (Moldavia), Rumania... 98 H 1
Slatina (Great Wallachia), Rumania, est.5,283 ..... 98 G 4
Slatinan, Austria ..... 90 M 4
Slatopolie, Russia ..... 97 H 7
Slätten, Sweden ..... 95 L 9
Slavechna (river), Russia ..... 97 G 6
Slavechno, Russia ..... 97 G 6
Slave Coast, Africa ..... 111 G 9
Slave Lake, Great, Canada ... 63 H 1
Slave Lake, Little, Canada ..... 63 H 3
Slave Point, Canada ..... 63 H 1
Slave River, Great, Canada ... 63 H 1
Slavianoserbsk, Russia, est. 5,049 ..... 96 G 6
Slaviansk, Russia, est.16,183 .. 96 G 6
Slaviteschi, Rumania ..... 98 G 4
Slavonia (region), Hungary (see Croatia and Slavonia) ..... 89 J 6
Slavonien (region), Hungary (see Slavonia) ..... 89 J 6
Slavonisch-Brod, Austria (see Brod) ..... 89 K 6
Slavuta, Russia ..... 97 F 6
Slawonien (region), Hungary (see Slavonia) ..... 89 J 6
Sleaford, England, '91, 4,655 .. 76 M 7
Sleaford Bay, Australia ..... 115 F 7
Slea Head, Ireland ..... 79 A 7
Sleat, Point of, Scotland ..... 78 D 5
Sleat, Sound of, Scotland ..... 78 E 5
Sledmere, England ..... 76 M 4
Sleipnes, Norway ..... 95 H 3
Slesvig, Germany (see Schleswig) ..... 85 C 9
Sleswick, Germany (see Schleswig) ..... 85 C 9
Sleswig (bezirk), Germany (see Schleswig) ..... 85 C 9
Sletovo, Turkey in Europe ..... 98 E 7
Sletterhage (point), Denmark... 88 H 4
Slevary, Russia ..... 97 F 3
Sley (inlet), Germany (see Schlei) ..... 85 C 10
Sleydinge, Belgium, '90, 4,950.. 84 C 6
Slidre, Norway ..... 95 F 6
Slieve Altoney (Mt.), Ireland... 79 D 2
Slieve Anierin (Mt.), Ireland .. 79 F 3
Slieve Aughty (Mts.), Ireland.. 79 D 5
Slieve Beagh (Mt.), Ireland.... 79 G 3
Slieve Bernagh (Mts.), Ireland. 79 D 6
Slieve Bloem (Mts.), Ireland.. 79 F 5
Slieve Car (Mt.), Ireland ..... 79 B 3
Slieve Croob (Mt.), Ireland.... 79 K 3
Slieve Donard (Mt.), Ireland... 79 J 3
Slieve Felim (Mts.), Ireland.... 79 E 6
Slieve Fyagh (Mt.), Ireland.... 79 B 3
Slieve Gallion (Mt.), Ireland... 79 H 2
Slieve Gamph (Mts.), Ireland.. 79 C 3
Slieve Gullion (Mt.), Ireland... 79 J 3
Slieve League (Mt.), Ireland... 79 D 2
Slieve Margy (Mts.), Ireland... 79 G 6
Slieve Mish (Mts.), Ireland.... 79 B 7
Slieve Miskish (Mt.), Ireland.. 79 B 8
Slieve More (Mt.), Ireland..... 79 A 3
Slieve Naealliagh (Mt.), Ireland 79 G 4
Slievenaman (Mt.), Ireland.... 79 F 7
Slieve Snaght (Mt.), Ireland... 79 G 1
Sligachan, Scotland ..... 78 D 5
Sligo, Ireland, '91, 10,274 ..... 79 E 3
Sligo (county), Ireland, '91, 98,-013 ..... 79 D 3
Sligo Bay, Ireland ..... 79 D 3
Slin, Hungary ..... 89 G 6
Slis, Netherlands (commune), '94, est.2,371 ..... 84 B 6
Slinford, England ..... 77 F 6
Slite, Sweden ..... 95 L 8
Slite Hamn (port), Sweden ..... 95 L 8
Slitu, Norway ..... 95 E 2
Sliven, Eastern Rumelia, '87, est.20,893 ..... 98 J 6
Slivnitza, Bulgaria ..... 98 E 6
Slivno, Eastern Rumelia (see Sliven) ..... 98 J 6
Sliwniki, Germany ..... 87 J 26
Sljemen Gebirge (Mts.), Hungary ..... 89 G 6
Slob (native state), Africa ..... 111 D 4
Slobodka, Russia ..... 97 G 5
Slobodsia, Rumania ..... 98 K 4
Slobodskoi, Russia, est.7,523.... 96 K 4
Slochteren, Netherlands (commune), '94, est.10,847 ..... 84 J 2
Slogan, British Columbia ..... 63 G 4
Slokhod (river), Russia ..... 97 E 6
Slomianka, Russia ..... 97 D 4
Slomikhin, Central Asia ..... 96 J 6
Slonim, Russia, est.23,064 ..... 97 E 5
Slope Island, China ..... 107 E 6
Sloten, Netherlands (commune), '94, est.882 ..... 84 G 3
Sloterdijk, Netherlands ..... 84 A 2
Slotterö Lighthouse, Norway .. 95 D 7
Slough, England, '91, 5,427 ..... 77 E 4
Slovaks (tribe), Hungary ..... 89 K 3
Slupca, Russia ..... 97 A 5
Slutch (river), Russia ..... 97 F 5
Slutch (river), Russia ..... 97 F 6
Slutsk, Russia, est.19,687 ..... 97 F 5
Sluys, Netherlands (see Sluis).. 84 B 6
Slyne Head, Ireland ..... 79 A 5
Smaalenene (amt), Norway, '91, 120,360 ..... 95 G 7
Småland (district), Sweden ..... 95 J 8
Smalcald, Germany (see Schmalkalden) ..... 86 L 12
Smalkald, Germany (see Schmalkalden) ..... 86 L 12
Smallford, England ..... 77 F 4
Small Isles, Scotland ..... 78 E 8
Small Isles (group of islands), Scotland ..... 78 D 6
Small Khingan Mountains, Manchuria ..... 107 M 1
Smalls, The (islands), England 75 A 10
Small Tuters (island), Russia.. 97 F 2
Smara, Africa ..... 111 D 4
Smarden, England ..... 77 K 6
Smearlagh River, Ireland ..... 79 B 7
Smederevo, Servia (see Semendria) ..... 98 C 4
Smedjebacken, Sweden ..... 95 J 6
Smeerenberg, Spitzbergen ..... 3 N 9
Smeeth, England ..... 77 L 6
Smerdoasa, Rumania ..... 98 G 5
Smeru (volcano), Java (see Seneru) ..... 116 D 6
Smerup, Denmark ..... 88 L 6
Smerwick Harbor, Ireland ..... 79 A 7
Smethwick, England, '91, 36,-170 ..... 76 H 8
Smieloe, Russia ..... 97 J 6
Smila, Russia ..... 97 J 7
Smila, Turkey in Europe ..... 98 F 8
Smilde, Netherlands (commune), '94, est.5,079 ..... 84 J 3
Smilde Canal, Netherlands ... 84 H 3
Smiřitz, Austria ..... 90 M 3
Smirna, Rumania ..... 98 K 4
Smith, Mount, Africa ..... 110 P 9
Smith, Donaldson (explorer's route), Africa ..... 109 J 4
Smith, Fort, Canada ..... 63 H 2
Smithborough, Ireland ..... 79 H 3
Smith Channel, Chile ..... 72 C 14
Smith Falls, Ontario, 91, 3,864 60 J 3
Smithfield, Orange Free State, '90, 558 ..... 113 H 6
Smith Island, Bermudas ..... 67 P 2
Smith Island, Canada ..... 59 P 4
Smith River, British Columbia. 63 E 2
Smiths, New Brunswick ..... 62 E 3
Smiths Cove (place), Nova Scotia ..... 62 D 5
Smiths Creek (place), New Brunswick ..... 62 D 4
Smith Sound, Arctic Region .. 3 H 7
Smith Sound (local map of), Arctic Region ..... 3 A 9
Smithville, Ontario ..... 60 F 4
Smithwinkle Bay, Cape Colony 113 B 7
Smithwood Common, England.. 77 F 6
Smitsdorp, South African Republic ..... 113 J 3
Smoky Bay, Australia ..... 115 E 6
Smoky Peak, Canada ..... 63 G 3
Smoky Peak Pass, British Columbia ..... 63 F 3
Smoky River, Canada ..... 63 G 3
Smoky River, Little, Canada .. 63 G 3
Smoky River Post, Canada ... 63 G 2
Smölen (island), Norway ..... 95 E 5
Smolensk, Russia, '90, est.37,-741 ..... 97 J 4
Smolensk (government), Russia, '97, 1,550,973 ..... 97 J 4
Smorgoni, Russia ..... 97 F 4
Smorodinnoi, Russia ..... 97 L 5
Smörstakken (Mt.), Norway ... 95 D 6
Smussu (tribe), Africa ..... 110 L 8
Smyge Huk (cape), Sweden.... 95 H 9
Smyrna, Turkey in Asia, a200,000 ..... 101 B 3
Smyrna, Gulf of, Turkey in Asia ..... 101 B 3
Smyrna (vilayet), Turkey in Asia, est.1,396,477 ..... 101 C 4
Snaasen Vand (lake), Norway.. 95 H 4
Snaefell (Mt.), Iceland ..... 88 Q 2
Snaefell (Mt.), Isle of Man.... 76 D 4
Snaefells Jökull (glacier), Iceland ..... 88 M 2
Snæhætten (Mt.), Norway (see Snehætten) ..... 95 K 2
Snaght, Slieve (Mt.), Ireland .. 79 G 1
Snagost, Russia ..... 97 K 6
Snails Bay, Australia ..... 115 J 2
Snailwell, England ..... 77 J 1
Snaith, England ..... 76 K 5
Snake Creek (place), Manitoba. 63 L 4
Snake Island, Australia ..... 115 H 7
Snake Island, West Indies (see Anguilla) ..... 67 O 5
Snake Lake, Canada ..... 63 K 3
Snake Rapid, Canada ..... 63 K 3
Snake River (place), Ontario.. 60 J 2
Snare Lake, Canada ..... 63 H 1
Snares, The (island), Oceanica. 114 H 9
Snasahögan (Mt.), Sweden ..... 95 H 5
Sneddens, Ontario ..... 60 J 2
Snede Nörre, Denmark ..... 88 E 5
Snedsted, Denmark ..... 88 C 3
Sneehætten (Mt.), Norway (see Snehætten) ..... 95 K 2
Sneek, Netherlands (commune), '89, 11,502; '94, est.11,473... 84 G 2
Sneek, Netherlands (on travel map) ..... 74 G 2
Sneem, Ireland ..... 79 B 8
Sneeuw Kop (Mt.), Cape Colony 113 D 7
Snehætta (Mt.), Norway ..... 95 F 5
Snehætten (Mt.), Norway ..... 95 K 2
Snelssa, Africa ..... 111 F 4
Snejbjerg, Denmark ..... 88 D 4
Snettisham, England ..... 76 O 7
Sniatyn, Austria, '90, 10,519... 89 R 3
Snikarba, Mount, Africa ..... 110 Q 6
Snitterfield, England ..... 77 A 2
Snizort, Scotland ..... 78 D 5
Snizort, Loch (inlet), Scotland. 78 D 4
Snöde, Denmark ..... 88 H 6
Snodland, England ..... 77 J 5
Snof, Russia ..... 97 E 5
Snoksdalr, Iceland ..... 88 N 2
Snoreham, England ..... 77 K 4
Snowdens Peak, Australia ..... 115 E 2
Snowdon (Mt.), Wales ..... 76 D 6
Snowdon (Mt.), Wales (on travel map) ..... 74 B 2
Snow Lake, Quebec ..... 61 M 4
Snow Shoe Lake, Canada ..... 63 N 4
Snowy Mountains, Mongolia ... 107 E 1
Snowy Mountains, Tibet ..... 107 D 4
Snowy River, Australia ..... 115 H 7
Snyman, South African Republic ..... 113 K 3
So, Tibet ..... 107 E 4
Soa (salt pan), Africa ..... 112 N 16
Soa (island, to Argyle County), Scotland ..... 78 C 6
Soa (island, to Inverness County), Scotland ..... 78 B 8
Soa (island, to Inverness County), Scotland, '91, 78 ..... 78 D 5
Soahazo, Madagascar ..... 112 S 14
Soanierana, Madagascar ..... 112 T 13
Soar, River, England ..... 76 K 7
Soarano, Madagascar ..... 112 R 14
Soatá, Colombia, '86, a12,000... 70 C 2
Soave, Italy ..... 93 K 4
Soavinarivo, Madagascar ..... 112 T 14
Soba, Africa ..... 111 E 7
Soba Gawe, Africa ..... 112 N 14
Soba Konga, Africa ..... 112 K 15
Sonakhan, British India ..... 104 J 9
Sobaneh, Africa ..... 111 C 8
Sobat, Africa ..... 110 O 8
Sobat (river), Africa ..... 110 P 8
Sobba, Africa ..... 11 H 3
Sobba, Africa ..... 11 H 4
Sobbowitz, Germany ..... 87 D 28
Sobe, Turkey in Asia ..... 102 J 9
Sobernheim, Germany, '95, 3,263 86 N 6
Soběslau, Austria ..... 90 K 5
Soboekoe Island, Dutch East India ..... 116 E 5
Sobolevka, Russia ..... 97 G 7
Soborsin, Hungary ..... 89 O 5
Sobotka, Austria ..... 90 L 3
Sobotka, Germany ..... 87 J 26
Sobrado, Brazil ..... 71 J 6
Sobral, Brazil ..... 71 J 4
Sobraon, British India ..... 104 E 4
Sobrarbe (district), Spain ..... 83 M 2
Söby (Jutland), Denmark ..... 88 G 4
Söby (on Ærö Island), Denmark 88 G 7
Soc, French Indo-China ..... 106 H 7
Soča, Austria ..... 90 H 11
Soccavo, Italy ..... 94 S 9
Soccia, France ..... 81 M 11
Sochaczew, Russia, est.7,022... 97 C 5
Sochaque Chimalco, Mexico ... 65 C 7
Sochiapa, Mexico ..... 65 L 6
So-Chon, Korea ..... 108 C 5
Society Islands (French), Oceanica ..... 114 M 6
Society Islands (local map of), Oceanica ..... 117 P 7
Soclamo, Mount, Dutch East India ..... 116 F 6

Soco, Santo Domingo ..... 68 F 6
Soco, Rio (river), Santo Domingo ..... 68 F 6
Soco Bay, Santo Domingo .... 68 F 7
Socompa (volcano), Chile ..... 72 D 8
Soconusco (harbor), Mexico ... 64 N 10
Soconusco (volcano), Mexico ... 64 N 10
Socorro, Colombia, '86, a20,000. 70 C 2
Socorte, British Honduras .... 66 G 2
Socotora (island), Africa (see Sokotra) ..... 109 L 3
Socotra (island), Africa (see Sokotra) ..... 109 L 3
Soda Creek (place), British Columbia ..... 63 F 3
Soda Island, Oman ..... 102 O 8
Sodankyla, Russia ..... 96 E 2
Soda Oasis, Um-es-, Africa ... 110 M 6
Sodargen, Germany ..... 87 C 36
Soda Spring, Australia ..... 115 C 4
Sodbury, Chipping, England ... 75 H 10
Sodehnen, Germany ..... 87 C 34
Soden, Germany ..... 86 M 7
Söderfors, Sweden ..... 95 K 6
Söderhamn, Sweden, '96, 10,540 95 K 6
Söderköping, Sweden, '91, 1,795 95 K 7
Södermanland (län), Sweden, '95, est.161,722 ..... 95 K 7
Södertelje, Sweden, '91, 4,795.. 95 K 7
Södring, Denmark ..... 88 G 3
Sodkarima, Borneo ..... 116 D 5
Soerabaya, Java (see Surabaya) 116 D 6
Soerakarta, Java (see Surakarta) ..... 111 D 6
Soerel, Netherlands ..... 84 G 4
Soest, Germany, '95, 15,405... 85 J 7
Soest, Germany (on travel map) 74 H 3
Soest, Netherlands (commune), '94, est.4,071 ..... 84 F 4
Soeste (river), Germany ..... 85 G 6
Soe Tranh, French Indo-China. 106 H 9
Sofala, Africa, a1,500 ..... 112 P 16
Sofala Bay, Africa ..... 112 P 16
Sofejin, Wady, Africa ..... 110 K 3
Sofia (capital), Bulgaria, '87, est.30,428 ..... 98 F 6
Sofia (river), Madagascar ..... 112 S 13
Sofia Harbor, Greenland ..... 3 K 9
Sofien Alpe (Mt.), Austria .... 90 B 5
Sofievka, Russia ..... 97 J 7
Sofisk, Siberia, est.922 ..... 100 Q 3
Soga (tribe), Africa (see Usoga) 112 P 10
Sogamoso, Colombia, '86, a9,000 70 C 2
Sogamoso River, Colombia .... 70 C 2
Soganly (river), Turkey in Asia 101 E 2
Sogeow Bay, Hongkong ..... 107 D 7
Sögel, Germany ..... 85 G 5
Soghawa (tribe), Africa ..... 110 M 7
Sogher, Turkey in Asia ..... 101 E 3
Soghun, Persia ..... 103 G 6
Sogla Gol (lake), Turkey in Asia ..... 101 E 4
Sogliano, Italy ..... 93 M 6
Sogn (district), Norway ..... 95 D 6
Sogna or Gndas (tribe), Africa.. 112 Q 10
Sogndal (Lister and Mandal), Norway, '91, 461 ..... 95 E 7
Sogndal (Nordre Bergenhus), Norway ..... 95 E 6
Sognefjord (bay), Norway ..... 95 D 6
Sogud (Brusa), Turkey in Asia, a3,000 ..... 101 D 3
Sogud (Konieh), Turkey in Asia 101 C 4
Sogun Dagh (Mt.), Turkey in Asia ..... 101 E 2
Soguslanovskia, Siberia ..... 96 N 3
Soh, Persia ..... 103 D 4
Sohagpur (Central India Agency), British India ..... 104 H 8
Sohagpur (Central Provinces), British India ..... 104 G 8
Sohale, British India ..... 104 O 2
Soham, England ..... 77 J 1
Soham, Oman ..... 102 O 5
Soham Mere, England ..... 77 J 1
Sohar, Oman, a5,000 ..... 102 O 5
Sohl (comitat), Hungary (see Zólyom) ..... 89 L 3
Sohos, Turkey in Europe, a6,500 98 F 8
Sohr, Austria (see Soor) ..... 90 M 3
Sohrab, Baluchistan ..... 103 M 6
Sohran, Persia ..... 103 G 6
Sohrau, Germany, '95, 4,366... 87 M 28
Sohuria, British India ..... 104 K 6
Solalskala, Russia ..... 96 H 3
Solana (river), Russia ..... 96 H 2
Solgne, Forest of, Belgium ... 84 D 7
Solgnies, Belgium, '90, 9,007.. 84 C 7
Solla, British India ..... 104 D 6
Solma (river), Russia ..... 96 K 2
Solnisika, Madagascar ..... 112 S 15
Solnoto Grande, Nicaragua .... 66 J 6
Solssons, France, '91 (commune), 12,074 ..... 82 G 2
Solssons, France (on travel map) ..... 74 F 4
Soltyn, Mongolia ..... 107 F 1
Solva (river), Russia ..... 96 L 3
Solzyr, Russia ..... 96 J 6
Soj (river), Russia ..... 97 H 5
Sojat, British India, '91, 12,624. 104 D 7
Sojitra, British India, '91, 11,412 ..... 104 D 8
Söjtör, Hungary ..... 89 H 5
Sok (river) Russia ..... 96 K 5
Sokal, Austria, '90, 6,175 ..... 89 Q 1
Sokhna, Africa ..... 111 J 7
Sokhuda, British India ..... 105 L 9
Sokna, Africa ..... 110 K 3
Sokna, Gerara, Africa ..... 110 L 3
Soknedal, Norway ..... 95 G 5
Sokol, Rumania ..... 98 K 1
Sokolac, Bosnia ..... 89 K 8
Sokola Dhulassu, Africa ..... 111 E 8
Sokolka, Russia, est.5,696 ..... 97 D 5
Sokolo, Africa ..... 111 E 7
Sokolof, Russia ..... 97 G 6
Sokolovo, Siberia ..... 100 N 1
Sokolów, Austria ..... 89 O 1
Sokolow, Russia, est.7,151 ..... 97 D 5
Sokolówka, Austria ..... 89 Q 1
Sokomanera, Madagascar ..... 112 S 13
Sokoro (tribe), Africa ..... 110 L 8
Sokoto, Africa, a20,000 ..... 111 H 7
Sokoto (river), Africa (see Rima) ..... 111 H 7
Sokoto (sultanate), Africa .... 111 H 8
Sokotra (Br., Island), Africa, a10,000 ..... 109 L 3
Sok Trang, French Indo-China. 106 G 10
Sola, Mexico ..... 65 K 7
Solam, Palestine ..... 102 C 7
Solana, La, Spain, '87, 7,508... 83 J 6
Solander Island, New Zealand.. 117 A 10
Solano, Colombia ..... 70 B 3
Solano, Punta (point), Colombia 70 B 2
Solano, Mexico ..... 65 E 1
Solanto, Punta di (point), Italy. 94 J 13
Solar, Chile ..... 72 J 14
Solares, Spain ..... 83 J 1
Solaro, Villanova, Italy ..... 93 B 5
Solbjerg, Denmark ..... 88 G 3
Soldakaia, Russia ..... 97 K 6
Soldatekaia, Russia ..... 95 J 7
Soldau, Germany, '95, 3,926... 87 F 31
Soldau, Germany (on travel map) ..... 74 P 2
Sölden, Austria ..... 90 B 10
Soldin, Germany, '95, 6,116... 85 G 20
Sole, Val di (valley), Austria.. 90 B 11
Soleb, Egypt ..... 110 O 5
Solec, Russia ..... 97 C 6
Soledad, Argentina ..... 72 E 10
Soledad, Colombia ..... 70 B 1
Soledad, La, Cuba ..... 68 G 2
Soledad, Cuba ..... 68 G 3
Soledad, Boca de la (inlet), Mexico ..... 64 C 5
Soledad (Lower California), Mexico ..... 64 C 5
Soledad (Nuevo Leon), Mexico.. 64 J 5
Soledad (San Luis Potosi), Mexico ..... 65 F 2
Soledad (Vera Cruz), Mexico ... 65 K 4
Soledad (Managua), Nicaragua.. 66 A 8
Soledad (Rivas), Nicaragua .... 66 C 10
Soledad, Venezuela ..... 70 E 2
Soledade, Brazil ..... 72 G 9
Sölen, Stor (Mt.), Norway .... 95 G 5
Sölenfjeld (Mt.), Norway .... 95 G 6
Solenhofen, Germany (see Solnhofen) ..... 86 P 12
Solenki, Russia ..... 97 K 4
Solent, The (channel), England. 75 K 12
Solesmes (Nord), France, '91, 6,241 ..... 80 J 2
Solesmes (Sarthe), France .... 80 E 5
Sole Street, England ..... 77 J 5
Soletshniki, Russia ..... 97 E 4
Solenre, Switzerland (see Solothurn) ..... 91 E 3
Soleure (canton), Switzerland (see Solothurn) ..... 91 F 3
Solfatara, La (Mts.), Italy..... 94 S 9
Solferino, Italy, '81, 649 ..... 93 J 4
Solid Drift Ice, Average Limit of, Antarctic Region ..... 2 H 7
Solid Drift Ice, Average Limit of, Arctic Region ..... 3 & L 5
Soligalich, Russia, est.3,372 ... 96 H 4
Soligny-la-Trappe, France .... 82 A 3
Solihull, England, '91, 23,521.. 75 J 9
Solikamsk, Russia, est.4,782.... 96 L 4
Soliman, Ulad (tribe), Africa... 110 K 7
Solimões, Rio (river), Brazil... 70 E 4
Solinga, Madagascar ..... 112 R 14
Solingen, Germany, '95, 40,843. 86 K 5
Solis, Mexico ..... 65 G 4
Solis, Juan Diaz de, Voyage of, South America ..... 69 K 10
Solitary Island, Australia .... 115 B 3
Solitary Islands, Australia ... 115 J 6
Sollefteå, Sweden ..... 95 K 5
Sollenau, Austria ..... 90 N 8
Söller, Spain, '87, 7,988 ..... 83 P 5
Sollerö, Sweden ..... 95 J 6
Sollhös-Pont, France ..... 81 H 12
Solling, Germany (see Sollinger Wald) ..... 85 J 10
Sollinger Wald (mountain range), Germany ..... 85 J 10
Sollnitz, Austria ..... 90 N 3
Solmona, Italy, '81, 11,171 .... 94 P 10
Solna, Sweden ..... 95 M 8
Solnhofen, Germany ..... 86 P 12
Solofra, Italy, '81, 3,864 ..... 94 R 13
Sologne (region), France ..... 82 D 5
Sololsho Hills, Africa ..... 112 M 14
Solok, Sumatra ..... 116 B 5
Sololá, Guatemala, '93, 7,627.. 66 D 5
Sololá (department), Guatemala, '93, 70,039 ..... 66 D 5
Solola, Ain, Turkey in Asia .... 101 H 4
Solona Mountains, Tibet ..... 107 F 4
Solombola, Russia ..... 96 H 3
Solombo Island, Dutch East India ..... 116 D 6
Solomon Archipelago, Low Archipelago (see Solomon Islands) 117 J 5
Solomon Islands, Low Archipelago (German), a89,000.... 117 J 5
Solomon Islands, Oceanica, a89,000 ..... 114 H 5
Solomon Islands, Oceanica (see Society) ..... 117 H 5
Solomon Islands (local map of), Oceanica ..... 117 H 5
Solontiname Islands, Nicaragua 66 L 8
Solopaca, Italy, '81, 4,057..... 94 R 12
Solör (district), Norway ..... 95 G 6
Solor Island, Dutch East India ..... 116 F 6
Solorussa, Italy ..... 92 B 7
Solothurn, Switzerland, '88, 8,317 ..... 91 E 3
Solothurn, Switzerland (on travel map) ..... 74 H 5
Solothurn (canton), Switzerland, '88, 85,621; '94, est.89,290 ..... 91 F 3
Solotwina, Austria ..... 89 Q 3
Solovetskii Island, Russia ..... 96 G 2
Solt, Hungary, 6,502 ..... 89 L 5
Solta (island), Austria, a3,171.. 89 H 8
Soltau, Germany, '95, 4,025... 85 G 10
Soltau, Germany (on travel map) ..... 74 J 2
Solterres, France ..... 82 F 5
Solu, Liberia ..... 111 D 8
Soluk, Bir, Africa ..... 110 M 3
Solum, Gulf of, Egypt ..... 110 N 3
Solu Sea, Philippine Islands.. 116 E 3
Sölvesborg, Sweden, '96, 1,758. 95 J 8
Solvichegodsk, Russia, est.1,357 96 J 3
Solway Firth (sound), Scotland. 78 J 10
Solway Moss (district), England 76 G 2
Som, French Indo-China ..... 106 G 5
Som, Hungary ..... 89 O 3
Soma, Africa ..... 111 H 8
Soma, Madagascar ..... 112 S 15
Soma, Turkey in Asia, a10,000 101 B 3
Somain, France, '91 (commune), 6,043 ..... 80 J 2
Somal (tribe), Africa (see Somali) ..... 110 S 9
Somali (tribe), Africa ..... 110 S 9
Somali Coast Protectorate, (British), Africa ..... 110 S 8
Somaliland (occupied by Somali tribes), Africa ..... 110 S 9
Somarne, British India ..... 105 P 12
Somat, Jebel Abu (Mt.), Egypt 110 O 4
Somaypata, Bolivia ..... 70 E 7
Sombiambo, Africa ..... 112 K 10
Sombernon, France ..... 82 K 6
Sombor, Hungary (see Zombor). 89 L 6
Sombourn, Little, England .... 77 B 6
Sombra, Ontario ..... 60 C 5
Sombrerete, Mexico, '94, 9,700. 64 G 6
Sombrero, Venezuela ..... 70 D 2
Sombrero Channel, British India ..... 106 A 11
Sombrero Island (Br.), West Indies ..... 67 O 5
Someren, Netherlands (commune), '94, est.3,041 ..... 84 G 6
Somergem, Belgium, '90, 5,611. 84 B 6
Somero, Russia ..... 97 D 1
Somerset, Australia ..... 115 G 2
Somerset, North (island), Canada ..... 59 M 2
Somerset (county), England, '91, 484,337 ..... 75 F 11
Somerset, Manitoba ..... 63 M 4
Somerset, Quebec ..... 61 L 6
Somerset East, Cape Colony, '91, 2,894 ..... 113 G 7
Somerset, East (district), Cape Colony, '91, 19,007 ..... 113 G 7
Somerset Island, Bermudas.... 67 N 3
Somerset Nile (river), Africa.. 112 P 10
Somerset West, Cape Colony, '91, 2,544 ..... 113 D 8
Somersham, England ..... 77 M 2
Somers Islands, West Indies (see The Bermudas) ..... 67 P 4
Somerton, England ..... 75 G 11
Somerville Island, British Columbia ..... 63 D 3
Somino, Russia ..... 97 K 2
Somlt, Africa ..... 110 N 9
Somkheti (district), Russia ... 101 L 2
Somkût, Nagy-, Hungary ..... 89 P 4
Somlyó, Szilágo, Hungary ..... 89 O 4
Somma, Italy ..... 93 E 3
Somma, Monte (Mt.), Italy.. 94 T 9
Sommariva del Bosco, Italy ... 93 C 5
Sommatino, Italy, '81, 5,375 . 91 L 14
Somma Vesuviana, Italy, '81, town, 4,533; commune, 8,511. 94 T 8
Somme, Canal de la, France .. 82 F 1
Somme (department), France, '96, 543,279 ..... 80 H 3
Somme (river), France ..... 80 G 2
Somme (river), France ..... 82 J 3
Somme-Bionne, France ..... 82 K 2
Sommen (lake), Sweden ..... 95 J 8
Sommepy, France ..... 82 J 2
Sömmerda, Germany, '95, 4,571 86 K 12
Sommerein, Hungary ..... 89 J 3
Sommerfeld, Germany, '95, 11,381 ..... 85 J 20
Sömmering (pass), Austria (see Semmering) ..... 90 M 8
Sommerstedt, Germany ..... 85 B 9
Sommery, France ..... 82 C 1
Somme Soude (river), France.. 82 J 3
Sommesous, France ..... 82 J 3
Somme-Tourbe, France ..... 82 K 2
Somme-Vesle, Pont-le-, France. 82 J 2
Sommières, France, '91, 3,821. 81 D 11
Somnath, British India (see Patan) ..... 104 C 9
Somnath, Nepal ..... 104 K 5
Somnath Pattan, British India (see Patan) ..... 104 C 9
Somno, River, Brazil ..... 71 H 5
Somnoboll, Mount, Africa .... 111 D 8
Somoakh (river), Russia ..... 97 F 2
Somogy (comitat), Hungary, '90, 326,835 ..... 89 J 5
Somogy-Szobb, Hungary ..... 89 J 5
Somogyvar, Hungary ..... 89 J 5
Somorrostro, Spain ..... 83 J 1
Somosierra, Spain ..... 83 J 3
Somotillo, Nicaragua ..... 66 J 6
Sompuis, France ..... 82 J 3
Somr, Jebel (Mt.), Egypt ..... 110 P 4
Somrong, French Indo-China... 106 F 9
Somvix, Switzerland, '88, 275.. 91 J 4
Son (river), British India .... 104 K 7
Son, French Indo-China ..... 106 F 4
Son, Kim, French Indo-China.. 106 H 4
Son, Norway, '91, 741 ..... 95 G 7
Son, Puerto del, Spain ..... 83 G 2
Sona, Colombia ..... 70 A 2
Sonachan, Port, Scotland .... 78 F 7
Sonabloh, British India ..... 105 P 9
Sonamarg, British India ..... 104 E 2
Sonamganj, British India .... 104 N 7
Sonamukhi, British India, '91, 13,462 ..... 104 L 8
Sonar (river), British India.... 104 G 8
Sonari (river), British India... 105 P 11
Sonate Island, Nicaragua .... 66 K 8
Sonceboz, Switzerland, '88, 470 91 D 3
Soncino, Italy, '81, 3,965 ..... 93 G 4
Soode (river), France ..... 82 J 3
Sönder Brody, Denmark ..... 88 G 6
Sonderburg, Germany, '95, 5,249 85 C 10
Sönder Felding, Denmark ..... 88 D 5
Sönderho, Denmark ..... 88 C 6
Sönder Nissum, Denmark .... 88 B 4
Sönder Omme, Denmark ..... 88 D 5
Sönder Onslld, Denmark ..... 88 F 3
Sondershausen, Germany, '95, 7,013 ..... 86 K 12
Sonders Island, Arctic Region.. 3 A 9
Söndersö, Denmark ..... 88 G 6
Sönderup, Denmark ..... 88 F 3
Söndervig, Denmark ..... 88 C 4
Söndfjord (district), Norway ... 95 D 6
Söndhordland (district), Norway 95 E 7
Söndmöre (district), Norway.... 95 E 5
Söndre Bergenhus (amt.), Norway, '91, 128,213 ..... 95 E 6
Söndre Rööner (islands), Denmark ..... 88 J 2
Söndre Trondhjem (amt), Norway, '91, 123,817 ..... 95 G 5
Sondrio, Italy, '81, town, 3,989; commune, 6,990; '95, commune, est.8,900 ..... 93 G 2
Sondrio, Italy (on travel map). 74 K 5
Sondrio (province), Italy, '81, 120,534; '95, est.134,624 .... 93 G 2
Sonel, British India ..... 104 F 7
Sonepat, British India, '91, 12,611 ..... 104 F 5
Soner, Norway ..... 95 D 2
Sonfjeld (Mt.), Sweden ..... 95 H 5
Songa (island), Africa ..... 112 Q 13
Songa, Alto, Cuba, '87, 10,221 68 K 4
Songa Manara Island, Africa.. 112 Q 13
Songambe, Africa ..... 112 L 12
Songari (river), China (see Sungari) ..... 107 M 1
Songaria (dependency), Chinese Empire (see Sungaria) .... 107 D 1
Song Ba (river), French Indo-China ..... 106 J 8
Song Bo (river), French Indo-China ..... 106 F 4
Songeons, France ..... 82 D 1
Songhay (tribe), Africa ..... 111 G 6
Song-jn, Korea ..... 108 D 6
Song Ka (river), French Indo-China ..... 106 G 5
Song Koi (river), French Indo-China ..... 106 F 3
Song Kon, French Indo-China. 106 G 6
Song Ma (river), French Indo-China ..... 106 G 4
Songo, Africa ..... 112 L 10
Songo (tribe), Africa ..... 112 L 13
Songoia, Africa ..... 110 K 8
Songo Town, Africa ..... 111 C 8
Songrampur, British India .... 104 N 4
Sonho (region), Africa ..... 112 K 12
Soninke (tribe), Africa ..... 111 C 7
Sonki, Egypt ..... 110 O 5
Sonlab, Afghanistan ..... 103 N 2
Son la Chau, French Indo-China ..... 106 G 4
Sonmeani, Baluchistan ..... 103 M 8
Sonmeani Bay, Baluchistan.... 103 M 8
Sonneberg, Germany, '90, 11,480 86 M 13
Sonneberg, Germany (on travel map) ..... 74 K 3
Sonnenberg, Austria ..... 90 G 3
Sonnenberg (Mt.), Hungary ... 89 P 8
Sonnenburg, Germany, '95, 5,849 ..... 85 G 20
Sonnewalde, Germany, '95, 1,094 ..... 85 J 18
Sonntag, Austria-Hungary .... 91 M 3
Sonora, Rio de (river), Mexico 64 C 3
Sonora (state), Mexico, '95, 192,721 ..... 64 D 3

Sonoyta, Mexico ..... 64 C 2
Son Peak, South, New Guinea (German) ..... 116 J 2
Sonpur, British India, '91, 8,698 ..... 105 H 10
Sonpur Binka, British India... 105 J 9
Sonrhai (tribe), Africa (see Surbai) ..... 111 F 6
Son-san, Korea ..... 108 G 5
Sonserol Islands, East India Is. 116 H 3
Sonserol Islands, Oceanica ... 114 E 4
Sonson, Colombia, '86, a16,000. 70 B 2
Sonsonate, Salvador, '92, a11,000 ..... 66 F 6
Sonsonate (department), Salvador, '92, a41,000 ..... 66 F 6
Sontai, French Indo-China, a8,050 ..... 106 G 4
Sontheim, Germany ..... 86 R 11
Sonthofen, Germany ..... 86 S 11
Sontiz, Spain ..... 83 G 3
Sontra, Germany, '95, 1,924... 86 K 10
Sonvilier, Switzerland, '88, 1,894 ..... 91 C 3
Sonzay, France ..... 82 B 5
Soochow, China (see Su-chau).. 107 K 4
Soochow-fu, China (see Su-Chau) 107 K 4
Soodan (region), Africa (see Sudan) ..... 110 M 8
Sooden, Germany ..... 86 K 10
Sooke, British Columbia ..... 63 F 4
Sook Island, New Guinea (Dutch) ..... 116 J 5
Sooloo Islands, Philippine Islands (see Sulu Archipelago). 116 F 4
Soongaria (dependency), Chinese Empire (see Sungaria) ..... 107 D 1
Soor, Austria ..... 90 M 3
Soosa, Tunis (see Susa) ..... 111 J 2
Soósmező, Hungary ..... 89 S 5
Sopetran, Colombia ..... 70 B 2
Sophades, Greece, '89, 1,592... 99 E 2
Sophaditiko (river), Greece .... 99 F 2
Sophia Bulgaria (see Sofia).... 98 F 6
Sophiko, Greece, '89, 1,549.... 99 G 5
So-ping, China ..... 107 J 2
Sop Lat, French Indo-China... 106 F 5
Sopore, British India, '91, 8,410 ..... 104 E 2
Sopot, Eastern Rumelia ..... 98 G 6
Sopot, Servia ..... 98 C 4
Sopoton, Greece, '89, 760..... 99 F 5
Sopron, Hungary (see Ödenburg) 89 H 4
Sopron (comitat), Hungary, '90, 232,389 ..... 89 H 4
Soptang, Burma ..... 106 D 3
Sop Tlaleng, French Indo-China 106 E 4
Sör, Ponte de, Portugal ..... 83 E 5
Sor, Ribeira de (river), Portugal ..... 83 D 5
Sora, Italy, '81, 5,411 ..... 94 P 11
Sorab, British India ..... 105 E 12
Soragna, Italy ..... 93 H 5
Sorab, British India ..... 104 B 6
Sorata, Bolivia ..... 70 D 7
Sorata (volcano), Bolivia ..... 70 D 7
Sorata, Nevada de (Vol.), Bolivia (see Sorata) ..... 70 D 7
Soratzkoi, Russia ..... 96 F 3
Soran, Germany, '95, 14,816... 85 J 21
Sorau, Germany (on travel map) 74 M 3
Sorbagnana, France ..... 81 M 11
Sorbas, Spain, '87, 7,462 ..... 83 K 7
Sorbatieh, Turkey in Asia ..... 101 M 6
Sorbie, Scotland ..... 78 G 10
Sorcy, France ..... 82 M 3
Sordavala, Russia, est.1,336 ... 97 H 1
Sore, France ..... 81 E S
Sore, France (on travel map).. 74 D 6
Sorée, Belgium, '90, 515 ..... 84 F 8
Sorel, Quebec, '91, 6,669 ..... 61 H 6
Sorell, Cape, Australia ..... 115 K 6
Soresina, Italy, '81, 6,765..... 93 G 4
Sorèze, France ..... 81 H 9
Sorge (river), Germany ..... 85 D 9
Sorgono, Italy ..... 92 C 7
Sorgue (river), France ..... 81 B 11
Sorgues, France ..... 81 E 11
Sória, Spain, '87, 7,784 ..... 83 K 3
Sória (province), Spain, '87, 151,530 ..... 83 K 3
Soriano, Urnguay ..... 72 F 10
Soriano, Uruguay (see Mercedes) ..... 72 F 10
Soriano (department), Uruguay, '95, est.35,214 ..... 72 F 10
Soriasco, Italy ..... 93 F 5
Sorigny, France ..... 82 B 6
Sorissah, British India ..... 104 M 4
Sorissa Point, Africa ..... 112 R 14
Sorkun, Turkey in Asia ..... 101 F 3
Sorlingues (islands), England (see Isles of Scilly) ..... 75 B 14
Sorö, Denmark, '90, 1,894 ..... 88 K 6
Sorö (amt), Denmark, '90, 88,-990 ..... 88 J 6
Sörö (island), Norway ..... 95 N 1
Sorocaba, Brazil ..... 71 H 8
Sorochintzy, Russia ..... 97 J 6
Soröe, Denmark (see Sorö).... 88 K 6
Soroh, British India ..... 105 L 9
Soroki, Russia, est.11,944 .... 97 G 7
Soroksár, Hungary, '90, 12,143 89 L 4
Soroi Islands, Oceanica ..... 114 F 4
Soro Manat, Mount, Dutch East India ..... 116 E 6
Soron, British India, '91, 11,265 104 G 6
Sororí, Africa ..... 112 R 10
Sorot (river), Russia ..... 97 G 3
Sorotchinsk, Russia ..... 96 K 5
Sorquitten, Germany ..... 87 E 33
Sorr, Austria (see Soor) ..... 90 M 3
Sorrento, Australia, a370 ..... 115 B 3
Sorrento, Italy, '81, 6,089..... 94 Q 13
Sorrento, Italy (on local map). 94 T 10
Sorsele, Sweden ..... 95 K 4
Sorso, Italy, '81, 5,833 ..... 92 B 7
Sorsogon, Philippine Islands... 116 F 2
Sortedams Sö (lake), Denmark. 88 P 4
Sortino, Italy, '81, 8,962..... 94 M 14
Sörum, Norway ..... 95 E 1
Sorva (river), Russia ..... 97 K 6
Sörvaag, Denmark ..... 88 A 2
Sörvær, Norway ..... 95 N 1
So-san, Korea ..... 108 C 5
So-shudyansy, Manchuria ..... 107 M 2
Sosia (river), Russia ..... 96 K 2
Sosian, Africa ..... 112 P 11
Sosna (river), Russia ..... 97 L 5
Sosnitza, Russia, est.6,723 .... 97 J 6
Sosoktu, Mongolia ..... 107 G 2
Sospel, France, '91, 3,887 ..... 81 K 11
Sospiro, Italy ..... 93 H 4
Sosso (river), Africa ..... 110 N 8
Sostunskaia, Lake, Russia ... 96 J 6
Sosunov, Cape, Siberia ..... 107 O 1
Sosva (river), Russia ..... 96 K 2
Sosva (river), Russia ..... 96 M 4
Sosva (river), Siberia ..... 100 J 2
Sosvinsk, Siberia ..... 96 M 3
Sotag, Kaor, Baluchistan ..... 103 L 6
Sotavento, Cayos (islands), Cuba 68 E 1
Soter, Haglos, Greece ..... 99 N 1
Soter, Haglos, Greece ..... 99 O 2
Soterio, Rio de (river), Brazil.. 70 E 6
Sotina, Siberia ..... 100 L 2
Sotkamo, Russia ..... 96 E 3
Soto, Hernando de (explorer's route) ..... 4 P 10
Soto la Marina, Mexico ..... 64 K 6
Soto la Marina, Barra (mouth of river), Mexico ..... 64 K 6
So-ton, Siam ..... 106 F 9
Sottana, Italy (see Petralia).. 94 L 13
Sottegem, Belgium, '90, 3,510.. 84 C 7
Sotteville (lez-Rouen), France, '91, 16,384 ..... 82 C 2
Soturba Mountains, Egypt .... 110 Q 5
Sotuta, Mexico ..... 64 P 7
Souabe (bezirk), Germany (see Swabia and Neuburg) ..... 86 Q 11
Souancé, France ..... 82 B 4
Soudan (region), Africa (see Sudan) ..... 111 F S
Soufrière, La (Mt.), West Indies ..... 67 P S
Soufrière, Grande (volcano), West Indies ..... 67 P 6
Sougé, France ..... 82 B 5
Sougo, Kongo ..... 112 M 11
Souillac, France ..... 81 G S
Souillac, Port, Mauritius ..... 109 M S
Souilly, France ..... 82 L 2
Soulaines, France ..... 82 K 4
Soulanges (county), Quebec, '91, 9,608 ..... 61 F S
Soulbury, England ..... 77 E 3
Souldern, England ..... 77 C 3
Souldrop, England ..... 77 E 2
Soullans, France ..... 80 C 6
Soultz, Ballonde (Mt.), Germany (see Ballonde Guelwiller) ..... 86 R 4
Sound, The, Denmark ..... 88 M 5
Sound, The (channel), Sweden. 95 H 9
Sounding Creek, Canada ..... 63 J 4
Sounding Lake, Canada ..... 63 J 3
Sound Island, British India.... 106 A 8
Sound of Arisaig, Scotland .... 78 E 6
Sound of Bute, Scotland ..... 78 F 8
Sound of Eigg, Scotland ..... 78 D 6
Sound of Harris, Scotland .... 78 C 4
Sound of Islay, Scotland ..... 78 D 8
Sound of Jura, Scotland ..... 78 E 8
Sound of Mull, Scotland ..... 78 E 6
Sound of Raasay, Scotland .... 78 D 4
Sound of Rum, Scotland ..... 78 D 6
Sound of Sleat, Scotland ..... 78 E 5
Souppes, France ..... 82 F 4
Sources, Mount aux, Natal ... 113 J 5
Sourdeval, France, '91, 3,765.. 80 E 4
Sourdeval, France (on travel map) ..... 74 D 4
Soure, Portugal, '78, 6,078.... 83 D 4
Sourin, Scotland ..... 78 K 1
Souris, Great Plain of the, Canada ..... 63 L 4
Souris, Manitoba ..... 63 L 4
Souris, Prince Edward Island, a800 ..... 62 G 3
Sousse, Tunis (see Susa) ..... 111 J 2
Soustons, France ..... 81 D 9
Souterraine, La, France ..... 80 G 6
South Acton (suburb of London), England ..... 75 L 14
South Africa, British ..... 113 H 1
South African Republic, Africa, '96, est.609,879 ..... 109 H 7
South African Republic (large scale map of) ..... 113 J 3
South Alligator River, Australia ..... 115 E 2
Southam, England ..... 77 B 2
South America (grand division), '97, a40,000,000 ..... 2 F 5
South America (general map of) 69
Southampton, Cape, Canada .. 59 N 4
Southampton, England, '91, 65,-325 ..... 75 K 12
Southampton, England (on travel map) ..... 74 D 3
Southampton (county), England (see Hants County) ..... 77 C 6
Southampton, New Brunswick.. 62 B 3
Southampton, Nova Scotia .... 62 E 4
Southampton, Ontario, '91, 1,437 ..... 60 D 3
Southampton Island, Canada .. 59 O 4
Southampton Island, South, Canada ..... 59 O 4
Southampton Water, England (inlet at Southampton) ..... 75 K 12
South Amt (division), Iceland.. 88 P 3
South Andaman (island), British India ..... 106 A 9
South and East Borneo (district), Borneo, '94, est.795,950 ..... 116 D 5
South Arm, Newfoundland .... 62 J 5
South Atlantic Ridge, Atlantic Ocean ..... 2 H 5
South Australia (British colony), Australia, '93, est.341,-978 ..... 115 E 6
South Barracks, Gibraltar .... 83 P 8
South Bay, New Brunswick.... 62 C 4
South Bay (place), Nova Scotia, a2,000 ..... 62 J 3
South Bechuanaland (region), Africa ..... 113 F 4
South Beveland (island), Netherlands ..... 84 C 6
South Bragar (village), Scotland 78 C 3
South Branch (place), New Brunswick ..... 62 D 4
South Brent, England ..... 75 E 13
Southbridge, New Zealand, '94, a750 ..... 117 D 8
South Bull (sand bar), Ireland. 79 J 9
South Caicos (island), Bahama Islands ..... 67 K 4
South Cape, Arctic Region ... 3 L 4
South Cape, Bismarck Archipelago ..... 116 J 2
South Cape, New Zealand .... 117 B 10
South Cape, Tasmania ..... 114 F 9
South Cave and Wallingfen, England, '91, 1,979 ..... 76 L 5
South Cay, Caribbean Sea .... 67 G 6
South Channel, Australia .... 115 B 3
South Channel, New Zealand.. 117 E 10
South Channel, Straits Settlements ..... 105 M 14
South Cheek (point), England.. 76 M 4
South China Sea, East India Islands ..... 116 D 3
Southchurch, England ..... 77 L 4
South Clones, New Brunswick. 62 C 4
South Coen River, Australia... 115 G 2
South Collingham, England.... 76 L 6
South Downs (hills, Sussex), England ..... 75 L 12
South Downs (range of hills, Dorset), England ..... 75 G 12
South Durham, Quebec ..... 61 K 7
South East Bay, Ascension Island ..... 109 D 7
South East Cape, Australia ... 115 K 7
South East Head (cape), Ascension Island ..... 109 D 7
South East Passage, Nova Scotia ..... 62 F 5
South East Point, Jamaica ... 68 J 7
South Edmonton, Canada .... 63 H 3
South Ely, Quebec ..... 61 K 8
Southend (Essex), England, '91, 12,333 ..... 77 K 4
Southend (Kent), England .... 77 H 5
Southend, England (on travel map) ..... 74 E 3
Southend (Argyll), Scotland .. 78 E 9
Southend (Bute), Scotland .... 78 F 9
Southenden, England ..... 77 K 6
South Equatorial Current, Pacific Ocean .....1 R 10 and H 10
Southern Alps, New Zealand .. 117 D 7
Southern Cross, Australia, a1,000 ..... 115 B 6
Southern Dwina (river), Russia (see Duna) ..... 97 E 3
Southern Moscos (Island), Burma 106 C 8
Southern Province, Ceylon, '91, 489,761 ..... 105 H 16
South Esk, River, Scotland .... 78 L 6
South Farmington, Nova Scotia 62 E 5
Southfield, Jamaica ..... 68 H 7
South Finch, Ontario ..... 60 K 2
Southfleet, England ..... 77 J 5
South Foreland (headland), England ..... 77 N 6
South Gannet Hill, Ascension Island ..... 109 C 7
Southgate, England, '91, 25,380 77 G 4
Southgate, New, England ..... 75 N 13
South Georgia (uninhabited Island, British), South America 69 N 14
South Goose Cape, Arctic Region ..... 3 L 2
South Goose Cape, Russia .... 96 K 1
South Ham, Quebec, a600 ..... 61 L 7
South Hanningfield, England .. 77 J 4
South Harris, Scotland ..... 78 C 4
South Hayling, England ..... 75 L 12
South Hinksey, England ..... 77 B 4
South Holland (province), Netherlands, '89, 949,641; '95, est.1,061,828 ..... 84 D 5
Southhill, England ..... 77 F 2
South Indian, Ontario ..... 60 K 2
South Indian Lake, Canada.... 63 M 2
South Island, New Hebrides Is. 117 J 7
South Island, New Zealand .... 117 B 8
South-Kuku-nor Mountains, Tibet ..... 107 F 3
South Leigh, England ..... 77 B 3
South Luconia Shoal, East India Islands ..... 116 D 3
South Magnetic Pole, Antarctic Region ..... 2 H 9
South Melbourne (suburb of Melbourne), Australia, est.33,589 115 B 2
South Mims, England ..... 77 F 4
Southmioster, England ..... 77 L 4
South Molton, England ..... 75 E 11
South Moreton, England ..... 77 C 4
South Natuna Island, Dutch East India ..... 116 C 4
South Negril Point, Jamaica .. 68 G 6
South Ness (point), Scotland... 78 L 3
South Obispo (reef), Mexico... 64 N 7
South Ockendon, England .... 77 J 4
Southoe, England ..... 77 F 1
Southolt, England ..... 77 M 1
South Orkney Islands, Antarctic Ocean ..... 2 E 7
South or Middle Island, New Zealand ..... 117 B S
South Otterington, England.... 76 K 4
South Pagi Island, Dutch East India ..... 116 A 5
South Petherton, England ..... 75 G 12
South Point, Ascension Island.. 109 C 7
South Point, Loyalty Islands .. 117 J 10
South Point, Quebec ..... 61 H 3
South Pole, Antarctic Region.. 2 H 9
South Pole, Nearest Approach to the, Antarctic Region ... 2 G 9
South Pole, Region Around the, Antarctic Region ..... 2 H 6
Southport (Northern Territory), Australia ..... 115 E 2
Southport (Queensland), Australia, '91, 895 ..... 115 J 5
Southport, England, '91, 43,026 76 F 5
Southport, Prince Edward Island ..... 62 F 3
South Quebec, Quebec ..... 61 R 6
South Queensferry, Scotland (see Queensferry) ..... 78 K 7
South Rawdon, Nova Scotia... 62 F 5
South River, Ontario ..... 60 F 2
South River (place), Nova Scotia 62 H 4
South Ronaldsay (island), Scotland, '91, 2,315 ..... 78 L 2
South Roxton, Quebec ..... 61 K 8
South Russia (division), Russia, '97, 10,797,215 ..... 97 H S
South Saskatchewan River, Canada ..... 63 J 4
Southsea, England ..... 75 K 12
South Sea (see Pacific Ocean).. 1 F S
South Sentinel Island, British India ..... 106 A 9
South Shawbost (village), Scotland, '91, 301 ..... 78 C 3
South Shetland Islands, Antarctic Ocean ..... 2 E 7
South Shields, England, '91, 78,431 ..... 76 K 3
South Sea Peak, New Guinea (German) ..... 116 J 2
South Sound, Ireland ..... 79 B 5
South Southampton Island, Canada ..... 59 O 4
South Stoke, England ..... 77 C 4
South Taranaki Bight (bay), New Zealand ..... 117 E 5
South Tarim River, East Turkestan ..... 107 C 2
South Tawton, England ..... 75 E 12
South Trap Rocks, New Zealand ..... 117 B 10
South Triangle (reef), Mexico.. 64 N 7
South Twin (island), Canada.. 59 O 6
South Tyne, River, England.... 76 H 3
South Uist (island), Scotland, '91, 3,708 ..... 78 B 5
South Wall (breakwater), Ireland ..... 79 J 9
South Walls (island), Scotland. 78 K 2
Southwark (part of London), England ..... 75 N 14
South Water, Arctic Region... 3 J 9
Southweald, England ..... 77 H 4
Southwell, England (parish), '91, 2,831 ..... 76 L 6
South West Bay, Ascension Island ..... 109 C 7
South West Bay, New Hebrides Islands ..... 117 J S
South West Breaker, Bermudas ..... 67 N 4
South West Cape, Australia ... 115 K 7
South West Cay, Caribbean Sea 67 H S
South West Cay, Central America ..... 66 P 5
South West Point, Bahama Islands ..... 67 J 4
South West Point, Danish West Indies ..... 68 K 2
South West Point, Jamaica .... 68 G 6
South West Point (Grand Cayman), West Indies ..... 67 E 5
South West Rock, Caribbean Sea ..... 67 F 6
Southwick, England, '91, 10,226 76 K 3
South Willingham, England .. 76 M 6
Southwold, England, '91, 2,311 75 Q 9
Southwold Station, Ontario .... 60 D 5
South Zambesia (region), Africa 112 O 15
Souvigné, France ..... 82 A 5
Souvigny, France, '91, 3,291... 80 J 6
Souza, Brazil ..... 71 K 6

Souzdal, Russia (see Souzdal) ... 96 H 4
Souzel, Brazil ... 71 G 4
Sóvár, Hungary ... 89 N 3
Sovári Mountains, Hungary ... 89 N 3
Sövde, Norway ... 95 D 5
Sowera, Mount, Africa ... 110 O 7
Sowerby, England, '91, 5,675. 75 J 5
Sowerby Bridge (adjoining Sowerby), England, '91, 10,408.. 76 J 5
Sowinka, Austria ... 90 K 3
Sowran, Baluchistan ... 103 K 7
Soy, Belgium, '90, 1,156. ... 84 G 8
Soya, Japan ... 108 L 1
Soya, Cape, Japan ... 108 L 1
Soyopa, Mexico ... 64 D 3
Soyotal, Mexico ... 65 G 2
Spa, Belgium, '90, 7,109 ... 84 G 8
Spaa, Belgium (see Spa) ... 84 G 8
Spaccaforno, Italy, '81, 8,588.. 94 M 15
Spada, Cape, Crete ... 99 A 7
Spadedam Waste, England ... 76 G 2
Spagna (see Spain) ... 83
Spahawn, Persia (see Ispahan). 103 D 4
Spalchingen, Germany ... 86 Q 8
Spain (kingdom), Europe, '87, 17,565,632 ... 73 J 8
Spain (large scale map of) ... 83
Spain, Europe (on travel map) 74 D 7
Spalato, Austria, '90, 15,697; (commune), 22,752 ... 89 H 8
Spalato, Austria (on travel map) ... 74 N 7
Spalato, Canale di (channel), Austria ... 89 H 8
Spalatro, Austria (see Spalato) 89 H 8
Spalding, England, '91, 9,014. 76 M 7
Spaldwick, England ... 77 F 1
Spalmadori (island), Austria... 89 H 8
Spalmadori Islands, Turkey in Asia ... 101 B 3
Spalt, Germany ... 86 O 12
Spandau, Germany, '95, 55,813 85 G 17
Spandau, Germany (on travel map) ... 74 L 2
Spangenberg, Germany, '95, 1,562 ... 86 K 10
Spaniako, Crete ... 99 B 8
Spanish River, Ontario ... 60 C 1
Spanish River (place), Ontario. 60 C 1
Spanish River Station, Ontario 60 C 1
Spanish Territory, Africa ... 111 C 5
Spanish Town, Jamaica, '91, 5,019 ... 68 H 6
Spanje (see Spain) ... 83
Sparkjer, Denmark ... 88 E 4
Sparreholm, Sweden ... 95 K 7
Sparsholt, England ... 77 B 6
Sparta, Greece, '89, 3,982. ... 99 F 6
Sparta, Ontario ... 60 E 5
Spartel, Cape, Morocco ... 111 E 2
Spartivento, Capo (cape), Italy 92 B 9
Spartivento, Capo (cape), Italy 92 K 10
Spas, Russia ... 97 J 3
Spas, Turkey in Europe ... 98 C 6
Spask (Kazan), Russia, est. 2,243 96 J 5
Spask (Ryazan), Russia, est. 6,929 ... 96 H 5
Spask (Tamboff), Russia, est. 7,300 ... 96 H 5
Spaskoi (Tula), Russia ... 97 L 5
Spaskoi (Tver), Russia ... 97 L 3
Spa Springs (place), Nova Scotia ... 62 D 5
Spathi, Cape, Greece ... 99 H 8
Spatsum, British Columbia ... 63 F 4
Spavento, Monte (Mt.), Italy .. 94 T 12
Speen, England ... 77 D 4
Speery Island, Saint Helena .. 109 E 7
Spelcher, Switzerland, '88, 930 91 L 2
Spelchern, Germany (see Spelchern) ... 86 O 5
Spelden Island, Ellice Islands. 117 O 4
Speler, Germany (see Spires).. 86 O 7
Spelsing, Austria ... 90 B 6
Speke, England ... 76 O 4
Speke and Grant (explorers' route), Africa ... 109 J 5
Speke Gulf, Africa ... 112 P 11
Speldhurst, England ... 77 H 6
Spello, Italy, '81, 2,419 ... 94 N 9
Spelve, Loch (inlet), Scotland.. 78 E 7
Spence, Ontario ... 60 F 2
Spencer, Cape, Australia ... 115 F 7
Spencer Bay, Africa ... 113 B 3
Spencer Cape, New Guinea (Dutch) ... 116 H 5
Spencer Cove, Quebec ... 61 Q 6
Spencer Gulf, Australia ... 115 F 6
Spencer Island (place), Nova Scotia ... 62 E 4
Spences Bridge, British Columbia ... 63 F 4
Spennymoor, England, '91, 6,041 76 J 3
Sperchius (river), Greece ... 99 F 3
Sperenberg, Germany ... 85 H 17
Sperlingsholm, Sweden ... 95 H 8
Spermonde Archipelago, Dutch East India ... 116 E 5
Sperrin Mountains, Ireland, ... 79 G 2
Spessart (group of mountains), Germany ... 86 N 9
Spesshart, Germany (see Spessart) ... 86 N 9
Spetsæ, Greece, '89, 5,172. ... 99 H 6
Spetsæ (Island), Greece ... 99 H 6
Spetsopula (Island), Greece ... 99 H 6
Spetzia (Island), Greece (see Spetsæ) ... 99 H 6
Speu, French Indo-China ... 106 G 8
Spey, River, Scotland. ... 78 K 4
Spey, Strath (valley), Scotland 78 J 5
Spey Bridge, Scotland ... 78 J 5
Speyer, Germany (see Spires).. 86 O 7
Speyer (river), Germany ... 86 O 7
Speyerbach (river), Germany (see Speyer) ... 86 O 7
Spezia, Italy, '81, 19,864 ... 93 G 6
Spezia, Italy (on travel map).. 74 J 6
Spezia, Gulf of, Italy ... 93 G 6
Spezzano Albanese, Italy ... 92 K 8
Spezzia, Greece (see Spetsæ).. 99 H 6
Spezzia, Italy (see Spezia)... 93 G 6
Sphacteria (island), Greece.... 99 E 7
Sphagia (island), Greece (see Sphacteria) ... 99 E 7
Sphakia, Crete ... 99 B 8
Sphinari, Crete ... 99 A 8
Splee Islands, Dutch East India (see Molucca Islands).... 116 G 5
Spiehern, Germany ... 86 O 5
Spieheren, Germany (see Spiehern) ... 86 O 5
Spiddle, Ireland ... 79 C 5
Spiegel, Klein, Germany ... 87 F 22
Spiegelau, Germany ... 86 P 17
Spiekeroog (island), Germany, '90, 243 ... 85 E 6
Spielggavarre (Mt.), Norway.. 95 N 2
Spiez, Switzerland, '88, 294 .. 91 F 4
Spigi, Turkey in Europe ... 98 E 8
Spigno (Piedmont), Italy ... 93 D 5
Spigno (Roma), Italy ... 94 P 12
Spilimbergo, Italy, '81, 1,732.. 93 N 2
Spilsbury, England ... 77 B 3
Spilsby, England... ... 76 N 6
Spinalonga, Fort, Crete ... 99 F 8
Spinalonga Peninsula, Crete.. 99 F 8
Spina Vatn (lake), Iceland.... 88 O 2
Spinazzola, Italy, '81, 10,353.. 94 U 13
Spincourt, France ... 82 M 2
Spirding See (lake), Germany.. 87 E 34
Spire, Germany (see Spires)... 86 O 7
Spires, Germany, '95, 19,044... 86 O 7
Spirillen (lake), Norway... ... 95 F 6
Spirovo, Russia ... 97 K 3
Spit, North (sand bar), Ireland 79 J 8
Spital of Glenshee, Scotland.. 78 J 6
Spithead (roadstead), England (between Portsmouth and Ryde) ... 75 K 12
Spittal, Austria ... 90 G 10
Spittal, Austria (on travel map) ... 74 L 5
Spittelndorf, Germany ... 87 K 23
Spitz, Austria ... 90 L 7
Spitzbergen (group of islands), Arctic Region ... 3 L 4
Spitzbergen (group of islands), Arctic Region (local map of). 3 N 10
Spitzbergen Bank, Arctic Region ... 3 L 4
Spitz Cop (Mt.), Cape Colony.. 113 F 6
Spitzkop (Mt.), South African Republic ... 113 K 3
Spizza, Austria ... 89 K 9
Spjer (island), Norway ... 95 E 3
Split, Cape, Nova Scotia ... 62 E 4
Split Lake, Canada ... 63 M 2
Splitter, Germany ... 87 B 34
Spluga (It., pass), Switzerland (see Splügen Pass) ... 91 K 5
Splügen, Switzerland ... 91 K 5
Splügen Pass, Switzerland ... 91 K 5
Spoel, Belgium ... 84 B 4
Spöl (river), Switzerland ... 91 N 4
Spoleto, Italy, '81, 7,696 ... 94 N 9
Sponviken, Norway ... 95 E 3
Sporades, Northern (islands), Greece ... 99 K 2
Spörring, Denmark ... 88 G 4
Spratly Island, East India Is. 116 D 3
Spratton, England ... 77 D 1
Spreča (river), Bosnia ... 89 K 7
Spree (river), Germany ... 85 H 18
Spree, Little (river), Germany 86 K 19
Spreewald (forest), Germany.. 85 J 18
Spremberg, Germany, '95, 11,122 ... 85 J 19
Spresiano, Italy ... 93 M 3
Sprimont, Belgium, '90, 3,207. 84 G 7
Spring Bank, Canada ... 63 H 4
Spring Bay, Argentina ... 72 D 13
Springbock Flat (plain), South African Republic ... 113 J 3
Springbok, Cape Colony, '91, 268 ... 113 D 5
Springburn, New Zealand ... 117 D 7
Springe, Germany, '95, 2,932.. 85 H 9
Springfield, New Brunswick... 62 D 4
Springfield, New Zealand, '91, 480 ... 117 D 7
Springfield, Nova Scotia ... 62 D 5
Springfield, Ontario, '91, 463... 60 D 5
Springfontein, Orange Free State ... 113 H 6
Spring Hill, Nova Scotia ... 62 E 4
Spring Hill, Quebec ... 61 M 7
Spring Hill Mines, Nova Scotia, est. 4,813 ... 62 E 4
Springs, The, South African Republic ... 113 J 4
Springsure, Australia, '91, 264. 115 H 4
Springvale, Australia ... 115 G 4
Sprogö (Island), Denmark .... 88 J 6
Sprottau, Germany, '95, 7,673 87 J 22
Sprottau (river), Germany .... 87 J 22
Spry, Cape, Nova Scotia..... 62 G 5
Spry, Ontario ... ... 60 D 3
Spry Bay (place), Nova Scotia 62 G 5
Spulico, Capo (cape), Italy.... 94 V 15
Spur Ness (point), Scotland .. 78 L 1
Spurn Head, England ... 76 N 5
Spuzh, Montenegro ... 98 B 6
Spuzzum, British Columbia ... 63 F 4
Spydeberg, Norway ... 95 E 2
Spnally Island, Bismarck Archipelago ... 116 J 1
Squaretown, New Zealand .... 117 D 6
Squillace, Italy, '81, 2,673 ... 92 K 9
Squillace, Gulf of, Italy ... 92 K 9
Squires, Mount, Australia .... 115 D 5
Squirrel Island, Ontario ... 23 Q 7
Srakao, Siam ... 106 E 8
Srebrenica, Bosnia ... 89 L 7
Sredna Gora (Mt.), Eastern Rumelia ... 98 G 6
Srednl Kolymsk, Siberia, est. 495 ... 100 S 2
Srednl Strait, Japan ... 108 O 3
Srednje Gebirge (Mts.), Hungary ... 89 O 7
Sre Umbel, French Indo-China. 106 F 9
Srinagar, British India ... 104 G 4
Srinagar (and cantonment), British India, '91, 118,960... 104 E 2
Srirangam, British India, '91, 21,632 ... 105 G 14
Srirangapatam, British India (see Seringapatam) ... 105 F 13
Srivillipattur, British India, '91, 21,448 ... 105 F 15
Sriwardhan, British India .... 105 D 10
Srok Ne, French Indo-China.. 106 H 9
Staab, Austria ... 90 G 4
Staaten River, Australia .. .. 115 G 3
Stabannon, Ireland ... 79 J 4
Stablo, Belgium (see Stavelot). 84 G 8
Stachelberg, Switzerland .... 91 J 4
Stacklitz, Germany ... 85 H 15
Stacks Mountains, Ireland .... 79 B 7
Stada, Ab-i- (lake), Afghanistan ... 103 N 4
Stadacona, Quebec ... 61 K 3
Stade, Germany, '95, 10,058... 85 E 9
Stade, Germany (on travel map) 74 J 2
Stade (bezirk), Germany, '95, 353,313 ... 85 F 9
Stadel, Switzerland, '88, 551.. 91 H 2
Staden, Belgium, '90, 5,323.... 84 A 7
Stadil, Denmark ... 88 C 4
Stadil Fjord, Denmark ... 88 C 4
Stadjan (Mt.), Sweden ... 95 H 6
Stadl, Austria ... 90 H 9
Stadlau, Austria ... 90 E 6
Stadr (South Amt), Iceland.... 88 N 3
Stadr (West Amt), Iceland.... 88 N 2
Stadsbygden, Norway ... 95 F 5
Stads Canal, Netherlands .... 84 J 2
Stadskanaal, Netherlands ... 84 K 3
Stadtamhof, Germany ... 86 O 14
Stadthagen, Germany, '90, 5,143 ... 85 H 9
Stadtkyll, Germany ... 86 M 4
Stadtl, Austria ... 90 H 3
Stadtlandet (peninsula), Norway ... 95 D 5
Stadtlauringen, Germany .... 86 M 11
Stadtl Enzersdorf, Austria (see Gross Enzersdorf) ... 90 F 6
Stadtlohn, Germany, '95, 2,565 85 H 4
Stadtoldendorf, Germany ... 85 J 10
Stadt Steinach, Germany .... 86 M 13
Stadtsulza, Germany ... 86 K 13
Stadtwäldchen (park), Budapest, Hungary ... 89 Q 7
Stafafell, Iceland ... 88 Q 3
Staffa (island), Scotland... ... 78 D 7
Staffelbach, Germany ... 86 N 12
Staffel See (lake), Germany.... 86 K 13
Staffelstein, Germany ... 86 M 13
Staffora (river), Italy ... 93 F 5
Stafford, England, '91, 20,270.. 76 H 7
Stafford, England (on travel map) ... 74 D 2
Stafford (county), England, '91, 1,083,408 ... 76 J 7
Stafford, Ontario ... 60 H 2
Staffordshire (county), England (see Stafford County) ... 76 J 7
Stafsjö, Sweden ... 95 K 7
Staged, Norway ... ... 95 C 3
Stag Island, Ontario ... ... 23 Q 6
Stagno, Austria ... ... 89 J 9
Stagnone, Isola delle (islands), Italy ... 94 H 13
Stag Rocks, Bermudas ... 67 O 3
Stags (rocks), Ireland ... 79 C 9
Stagsden, England ... 77 E 2
Stags of Broad Haven (rocks), Ireland ... 79 B 3
Stagus, Greece (see Kalambaka) 99 E 1
Stahrenbergersee (lake), Germany (see Starnberger See).. 86 R 13
Staines, England, '91, 5,060... 77 F 5
Stainville, France ... 82 L 3
Stainz, Austria ... 90 L 10
Stair, Canada ... ... 63 J 4
Stalthes, England ... 76 L 3
Stalti, Italy ... 92 K 10
Stalndsh, Servia ... 98 D 5
Stalbridge, England ... 75 H 12
Stalden, Switzerland, '88, 241. 91 F 6
Staleybridge, England, '91, 26,783 ... 76 J 6
Stalfjall (Mt.), Iceland.. ... 88 M 2
Stalida Island, Greece ... ... 99 N 3
Stalimene (island), Turkey in Asia (see Lemnos) ... ... 101 A 2
Stalisfield, England ... ... 77 L 6
Stallupönen, Germany, '95, 5,134 ... ... 87 C 35
Stallupönen, Germany (on travel map) ... ... 74 Q 1
Stallwang, Germany ... ... 86 O 16
Stalltach, Germany ... ... 86 R 13
Stalybridge, England (see Staleybridge) ... ... 76 J 6
Stamboul, Turkey in Europe (see Constantinople) ... 98 E 2
Stambourne, England ... ... 77 J 2
Stambridge, Little, England.. 77 L 4
Stambul (capital), Turkish Empire (see Constantinople) .... 98 L 7
Stamford, England, '91, 8,358. 76 L 7
Stamford Bridge, England .... 76 L 5
Stammbach, Germany ... ... 86 M 14
Stammersdorf, Austria ... ... 90 D 5
Stamna, Greece, '89, 1,409.... 99 D 3
Stampalia (island), Turkey in Asia (see Astropalia) ... ... 101 B 4
Stamphane Islands, Greece.... 99 C 6
Stams, Austria ... ... 90 C 9
Stamsund, Norway ... ... 95 J 2
Stanbridge, England ... ... 77 E 3
Stanbridge Station, Quebec ... 61 H 8
Stanchio (island), Turkey in Asia (see Kos) ... ... 101 B 4
Standard Time, Europe ... ... 73 F 6
Standerton, South African Republic ... ... 113 J 4
Standerton (district), South African Republic ... ... 113 J 4
Standford Dingley, England... 77 B 5
Standia (island), Crete (see Dia) 99 E 8
Standlake, England ... ... 77 B 4
Standon, England ... ... 77 H 3
Standon, Quebec ... ... 61 N 6
Stane (village), Scotland (including Burabrae), '91, 1,017. 78 J 8
Stanfold, Quebec ... ... 61 L 6
Stanford le Hope, England ... 77 J 4
Stanford Rivers (place), England ... ... 77 H 4
Stangenesfjeld (Mt.), Norway.. 95 Q 1
Stanger, Natal ... ... 113 K 5
Stangvik, Norway ... ... 95 F 5
Stanhope, England, '91, 1,864.. 76 J 3
Stanimaka, Eastern Rumelia, est. 12,191 ... ... 98 G 7
Stanisheschi, Rumania ... ... 98 K 2
Stanislaf, Russia ... ... 97 J 8
Stanislau, Austria, '90, 22,391 89 Q 3
Stanislawczyk, Austria ... ... 89 Q 1
Stankau, Austria ... ... 90 F 4
Stanko (island), Turkey in Asia (see Kos) ... ... 101 B 4
Stanley (explorer's route), Africa ... ... 109 J 5
Stanley, Mount, Australia .... 115 E 4
Stanley, British Columbia .... 63 F 3
Stanley, New Brunswick .... 62 C 3
Stanley, Falkland Islands, South America ... ... 72 F 14
Stanley Falls, Kongo ... ... 112 N 10
Stanley Falls (district), Kongo 112 N 11
Stanley Junction (village), Scotland, '91, 1,052 ... ... 78 J 7
Stanley Pool, Africa ... ... 112 K 11
Stanley Pool (district), Africa. 112 L 11
Stanley Range, Australia (see Barrier Range) ... ... 115 G 6
Stanmore, Australia ... ... 115 J 2
Stanmore, England ... ... 77 F 4
Stann Creek, British Honduras. 66 G 3
Stanningfield, England ... ... 77 K 2
Stanovoi Mountains, Siberia .. 100 S 2
Stans, Switzerland (see Stanz) 91 H 4
Stanserhorn (Mt.), Switzerland (see Stanzerhorn) ... ... 91 H 4
Stansfield, England ... ... 77 K 2
Stansstadt, Switzerland (see Stanzstadt) ... ... 91 H 4
Stanstead (Kent), England .... 77 J 5
Stanstead (Suffolk), England.. 77 K 2
Stanstead (county), Quebec, '91, 18,072 ... ... 61 L 8
Stanstead (parish), Quebec, '91, 3,685 ... ... 61 K 8
Stanstead Abbots, England ... 77 H 3
Stanstead Junction, Quebec.... 61 K 8
Stanstead Mountfitchet, England ... ... 77 H 3
Stansted, England ... ... 77 H 3
Stanthorpe, Australia, est. 735. 115 J 5
Stanton, Long, England ... ... 77 H 1
Stanton All Saints, England... 77 L 1
Stanton Harcourt, England.... 77 B 3
Stanton Saint John, England.. 77 C 3
Stanwell, England ... ... 77 F 5
Stanwick, England ... ... 77 E 1
Stanz, Switzerland, '88, town, 1,678; commune, 2,458 ... 91 H 4
Stanzach, Austria ... ... 90 B 9
Stanzerhorn (Mt.), Switzerland 91 H 4
Stanzstad, Switzerland ... ... 91 H 4
Staosunaig, Loch (inlet), Scotland ... ... 78 D 7
Staphorst, Netherlands (commune), '94, est. 5,428 ... ... 84 H 3
Stapi, Iceland ... ... 88 M 2
Staple, England ... ... 77 M 5
Stapleford (Cambridge), England ... ... 77 H 2
Stapleford (Hertford), England. 77 G 3
Stapleford Abbots, England,... 77 H 4
Stapleford Tawney, England .. 77 H 4
Staplehurst, England ... ... 77 J 6
Stapodia (Island), Greece..... 99 N 6
Star (Islands), New Hebrides Islands (see Merlav) ... ... 117 K 8
Starala Russa, Russia, est. 14,376 ... ... 97 H 3
Stara Planina (Mts.), Bulgaria. 98 E 5
Stara Rieka, Bulgaria ... ... 98 J 6

Starasól, Austria ... 89 P 2
Starbuck, Manitoba ... 63 M 4
Starbuck Island, Oceanica ... 114 M 5
Staremiasto, Austria ... 89 O 2
Starenberger See (lake), Germany (see Starnberger See).. 86 R 13
Staresiolo, Austria ... 89 Q 2
Stargard (Brandenburg), Germany, '95, 26,098 ... 85 F 20
Stargard (Mecklenburg-Strelitz), Germany ... 85 E 17
Stargard, Germany (on travel map) ... 74 M 2
Starimajdan, Bosnia ... 89 H 7
Staritza, Russia ... 97 K 3
Starkenbach, Austria ... 90 L 2
Starkenburg (province), Germany, '95, 444,562 ... 86 N 8
Starnberg, Germany ... 86 R 13
Starnberger or Wilrm See (lake), Germany ... 86 R 13
Starnesboro, Quebec ... 61 G 8
Starobielsk, Russia, est.11,804. 96 G 6
Starobin, Russia ... 97 F 5
Staro Bykhof, Russia ... 97 G 5
Starodub (Little Russia), Russia, est.24,841 ... 97 J 5
Starodub (South Russia), Russia ... 97 J 7
Starol Oskol, Russia, est.9,742. 97 L 6
Staro Konstantinof, Russia, est.18,921 ... 97 F 7
Staro Panovo, Russia ... 97 D 9
Staroselo, Turkey in Europe... 98 D 6
Staro Ushitza, Russia, est.4,346 97 F 7
Staro-zurukhait, Siberia ... 107 K 1
Starrat, Ontario ... 60 F 2
Starring Bay, Celebes ... 116 F 5
Star Smil, Bulgaria ... 98 J 5
Start Bay, England ... 75 E 13
Start Point, England ... 75 E 13
Start Point, Scotland ... 78 M 1
Startsch, Austria ... 90 M 5
Starup, Denmark ... 88 D 5
Starvik, Sweden ... 95 K 6
Stary Krim, Russia, est.3,264. 97 K 9
Stasida (Island), Turkey in Asia 101 B 5
Stasnika, Turkey in Europe... 98 B 8
Stassfurt, Germany, '95, 18,992 85 J 13
Staszow, Russia, est.8,618.... 97 C 6
Staten, Cape, Japan ... 108 O 1
Staten Island, Argentina .... 72 E 14
State of East Africa, Africa (large scale map of) ... 113 L 2
Stathelle, Norway, '91, 348... 95 F 7
Statina, Bulgaria ... 98 G 5
Statira Shoal, Bahama Islands 67 J 4
Staubbach Falls, Switzerland . 91 F 5
Staufen, Germany ... 86 R 6
Staughton, Great, England.... 77 F 1
Staughton, Little, England.... 77 F 1
Staunshoved (cape), Denmark. 88 H 3
Staunton Island, China ... 107 L 3
Stavanger (amt), Norway, '91, 117,008 ... 95 E 7
Stavanger (city), Norway, '91, 23,899 ... 95 D 7
Staveley (Derby), England .... 76 K 6
Staveley (Westmoreland), England ... 76 G 4
Stavelot, Belgium, '90, 4,590. 84 G 8
Stavenhagen, Germany ... 85 E 17
Staverton, England ... 77 C 2
Stavis Aa (river), Denmark ... 88 G 6
Stavoren, Netherlands (commune), '94, est.802 ... 84 F 3
Stavreshoved (point), Denmark 88 H 6
Stavro, Cape, Greece ... 99 M 6
Stavromenos, Greece ... 99 O 2
Stavronesos (island), Greece .. 99 H 6
Stavropol (Caucasus), Russia, '89, est.34,838 ... 96 H 6
Stavropol (government), Russia, '97, 873,863 ... 96 H 6
Stavropol (Kazan), Russia, est.5,165 ... 96 J 5
Stavros, Cape, Crete ... 99 D 8
Stavros, Greece, '89, 534 .... 99 C 4
Stavros, Turkey in Europe.... 98 F 8
Stavros Mountain, Crete ... 99 E 8
Stavrotas Mountain, Greece... 99 B 3
Stayner, Ontario, '91, 1,357... 60 F 3
Stazione, Forte della, Italy ... 92 K 2
Stebbing, England ... 77 J 3
Steckborn, Switzerland, '88, 1,359 ... 91 K 2
Stedman, Fort, Burma ... 106 C 4
Stedum, Netherlands (commune), '94, est.2,145 ... 84 J 2
Steele, Fort, British Columbia. 63 H 4
Steele, Germany, '95, 10,060... 85 K 5
Steelpoort River, South African Republic ... 113 K 3
Steel River, Canada ... 63 N 2
Steenbergen, Netherlands (commune), '94, est.7,154 ... 84 D 5
Steenboom, Cape, New Guinea (Dutch) ... 116 J 5
Steenkerke, Belginm ... 84 C 7
Steenkerken, Belginm (see Steenkerke) ... 84 C 7
Steenockerzeel, Belgium, '90, 1,926 ... 84 C 3
Steenwijk, Netherlands (commune), '94, est.5,448 ... 84 H 3
Steenwijkerwold, Netherlands (commune), '94, est.6,091.... 84 H 3
Steep Creek (place), Nova Scotia ... 62 H 4
Steep Holme (island), England. 75 F 11
Steeple, England ... 77 L 4
Steeple Aston, England ... 77 B 3
Steeple Morden, England ... 77 C 2
Steep Point, Australia ... 115 A 5
Steere, Mount, Australia .... 115 B 4
Stefanesehi, Rumania ... 98 J 1
Stefanie Lake, British East Africa ... 112 Q 9
Stefanie Warte (watchtower), Austria ... 90 C 5
Stefanos, Haglos, Turkey in Europe ... 98 E 2
Stefan Quelle, Hungary ... 89 P 9
Steffelsdorf, Gross-, Hungary (see Rima-Szombath) ... 89 L 3
Steffisburg, Switzerland, '88, 3,880 ... 91 E 4
Steffleste (Mt.), Hungary .... 89 P 6
Stege, Denmark, '90, 1,969 ... 88 L 6
Stegersbach, Hungary ... 90 N 9
Stege Strand (bay), Denmark.. 88 L 6
Steglitz, Germany ... 87 K 29
Steglitzer Fichten Berg (Mt.), Germany ... 87 K 30
Stehag, Sweden ... 95 H 9
Steier, Austria (see Steyr).... 90 J 7
Steierdorf, Hungary, '90, 12,144 89 O 6
Steiermark (province), Austria (see Styria) ... 90 L 9
Steiger Wald (Mts.), Germany 86 N 11
Steilebjerg Lighthouse, Denmark ... 88 Q 6
Stein (Bohemia), Austria ... 90 J 6
Stein (Carinthia), Austria ... 90 J 10
Stein (Carniola), Austria ... 90 K 11
Stein (Lower Austria), Austria 90 M 7
Stein (Tyrol), Austria ... 90 D 10
Stein, Austria (on travel map). 74 M 5
Stein, Switzerland, '88, 1,475.. 91 J 1
Steinach (Styria), Austria .... 90 J 8
Steinach (Tyrol), Austria ..... 90 D 9
Steinach, Germany ... 86 M 13
Steinach, Stadt, Germany .... 86 M 13
Steinamanger, Hungary, '90, 16,133 ... 89 H 4
Steinamanger, Hungary (on travel map) ... 74 N 5
Steinau (Hesse-Nassau), Germany, '95, 2,102 ... 86 M 9
Steinau (river), Germany .... 87 L 26
Steinau (Silesia), Germany, '95, 3,493 ... 87 K 23
Steinberg, Austria ... 90 D 9
Steinbruch, Hungary ... 89 R 8
Steinbrück, Austria ... 90 L 11
Steinbrück, Austria (on travel map) ... 74 M 5
Steindorf, Austria ... 90 H 10
Steine (river), Germany ..... 90 N 2
Steinen, Switzerland, '88, 485 91 H 3
Steiner Alps (Mts.), Austria... 90 K 11
Steinerberg, Switzerland, '88, 189 ... 91 H 3
Steinernes Meer (mountainous region), Austria ... 90 F 9
Steinfeld, Germany ... 85 G 7
Steinfurt, Germany (see Burgsteinfurt) ... 85 H 5
Steinhardt Wald (Mts.), Germany ... 86 Q 16
Steinheim, Germany, '95, 2,957 85 J 9
Steinhuder Meer (lake), Germany ... 85 G 9
Steinkirchen, Austria ... 90 J 6
Steinkirk, Belgium (see Steenkerke) ... 84 C 7
Steinkopf, Cape Colony ..... 113 C 5
Stein Pass, Austria ... 90 F 8
Stein Rose, Switzerland ..... 91 L 2
Steinschönau, Austria, '90, 5,038 ... 90 J 2
Steinwerder, Germany ..... 87 M 30
Steinwiesen, Germany ..... 86 M 13
Steken, Austria ... 90 L 4
Stekene, Belgium, '90, 7,512... 84 D 6
Steklanitza, Russia ... 97 F 9
Stekna, Austria ... 90 H 5
Stella (river), Italy ... 93 O 3
Stellaland (territory), Africa .. 113 G 4
Stellarton, Nova Scotia, '91, 2,410 ... 62 G 4
Stellenbosch, Cape Colony, '91, 3,462 ... 113 D 7
Stellenbosch (district), Cape Colony, '91, 12,780 ... 113 D 8
Stellenburg, Cape Colony ..... 113 B 6
Stelling, England ... 77 M 6
Stellingen, Germany ... 87 K 30
Stelvio Pass, Austria ... 90 B 10
Stemnitsa, Greece, '89, 2,737 .. 99 F 5
Stenay, France ... 82 L 2
Stencholl, Scotland ... 78 D 4
Stendal, Germany, '95, 20,661.. 85 G 14
Stendal, Germany (on travel map) ... 74 K 2
Stenderup, Denmark ... 88 F 6
Stendrup, Denmark ... 88 F 5
Stenhousemuin, Scotland ..... 78 E 1
Steni (Euboea), Greece, '89, 1,072 ... 99 J 3
Steni (Tinos), Greece, '89, 429.. 99 M 5
Stenild, Denmark ... 88 F 3
Stenitza, Turkey in Europe ... 98 B 5
Stenkjaer, Norway, '91, 1,883... 95 G 4
Stenness, Loch of (lake), Scotland ... 78 K 2
Steno Pass, Greece ... 99 L 5
Stenosa (island), Greece (see Denousa) ... 99 N 6
Stensballe, Denmark ... 88 G 5
Stenschewo, Germany, '95, 1,491 ... 87 H 24
Stensele, Sweden ... 95 K 4
Stens Ort (point), Russia ..... 97 C 3
Stenstorp, Sweden ... 95 H 7
Stenstrup, Denmark ... 88 H 6
Stentsch, Germany ... 87 H 22
Stepan, Russia ... 97 F 6
Stepenitz, Germany ... 85 E 20
Stepenitz (river, to Trave), Germany ... 85 E 13
Stepenitz (river, to Elbe), Germany ... 85 F 15
Stephanos, Haglos, Greece ... 99 N 1
Stephansort, New Guinea (German) ... 116 H 2
Stephansposching, Germany ... 86 P 16
Stephen, British Columbia .... 63 G 4
Stephen, Kirkby, England ..... 76 H 4
Stephens, Port, Australia ..... 115 J 6
Stephens Island, British Columbia ... 63 D 3
Stephens Island, New Zealand.. 117 E 5
Steppach, Germany ... 86 N 12
Steppes, Region of, Algeria ... 111 G 2
Stepurino, Russia ... 97 K 3
Sterkrade, Germany (commune). '90, 8,831 ... 85 J 4
Sterlegof, Cape, Arctic Region.. 3 J 1
Sterley, Germany ... 85 E 12
Sterling, Canada ... 63 H 4
Sterlitamak, Russia, est.10,113. 96 L 5
Sternberg, Austria, '90, 15,395.. 89 J 2
Sternberg, Germany ... 85 E 14
Sterndorf, Austria ... 90 N 7
Sterrebeek, Belgium, '90, 1,305. 84 C 3
Sterzing, Austria, '90, 1,612 ... 90 C 10
Stetchworth, England ... 77 J 2
Stethom, French Indo-China ... 106 H 8
Stetten, Germany ... 86 Q 9
Stettin, Germany, '95, 140,731.. 85 F 19
Stettin, Germany (on travel map) ... 74 M 2
Stettin (bezirk), Germany, '95, 785,209 ... 85 E 20
Stettiner Bahnhof (station), Berlin, Germany ... 87 H 31
Stettiner Haff (bay), Germany.. 85 E 19
Stettiner Haff (bay), Germany (on travel map) ... 74 M 2
Stettlen, Switzerland, '88, 347.. 91 E 4
Stevenage, England ... 77 F 3
Stevens, Port, Falkland Islands, South America ... 72 E 14
Stevenson Peak, Australia .... 115 D 5
Stevenson Road, Africa ..... 112 O 13
Stevenston (town), Scotland, '91, 4,263 ... 78 G 8
Stevensville, Ontario ... 13 A 5
Stevensweert, Netherlands (commune), '94, est.1,120 ..... 84 G 6
Steventon (Berks), England .... 77 B 4
Steventon (Hants), England ... 77 C 6
Steveston, British Columbia ... 63 F 4
Steviles Islands, Madagascar .. 112 R 14
Stevington, England ... 77 E 2
Stevns Klint (cape), Denmark.. 88 M 6
Stewart, Cape, Australia ..... 115 E 2
Stewart Island, New Zealand, '96, est.202 ... 117 B 10
Stewart Island, Solomon Islands 117 L 5
Stewart Islands, Chile ..... 72 C 14
Stewarton (town), Scotland, '91, 2,687 ... 78 H 8
Stewart River, Canada ..... 59 C 4
Stewart Sound, British India .. 106 A 8
Stewartstown, Ireland, '91, 780. 79 H 2
Stewart Town, Jamaica ..... 68 H 6
Stewiacke, Lower, Nova Scotia ... 62 F 4
Stewiacke, Middle, Nova Scotia 62 F 4
Stewkley, England ... 77 D 3
Steyer, Austria (see Steyr).... 90 J 7
Steyermark (province), Austria (see Styria) ... 90 L 9
Steyning, England ... 75 M 12
Steynsburg, Cape Colony, '91, 835 ... 113 G 6
Steynsburg (district), Cape Colony, 7,052 ... 113 G 6
Steynsdorp, South African Republic ... 113 K 4
Steyr, Austria, '90, 21,499 ..... 90 J 7
Steyr, Austria (on travel map). 74 M 4
Steyr (river), Austria ..... 90 J 8
Steyregg, Austria ... 90 J 7
Steytlerville, Cape Colony, '91, 437 ... 113 G 7
Stia, Italy ... 74 K 7
Stiahlau, Austria ... 90 G 4
Stickeen River, British Columbia (see Stikine River) ..... 63 D 2
Stickhausen, Germany ..... 85 F 6
Stick Lake, Big, Canada ..... 63 J 4
Stiernö (see Stjernö) ..... 95 N 1
Stifford, England ... 77 J 5
Stigai, Afghanistan ..... 103 N 4
Stigliano, Italy, '81, 6,435 ..... 94 U 14
Stikeen River, British Columbia (see Stikine River) ..... 63 D 2
Stikine River, British Columbia ... 63 D 2
Stikine River, South Fork of, British Columbia ... 63 D 2
Stiklestad, Norway ... 95 G 5
Still, England ... 77 H 6
Stillinge, Denmark ... 88 J 6
Stilo, Italy, '81, 2,655 ..... 92 K 9
Stilo, Capo (cape), Italy ..... 92 K 9
Stimlia, Turkey in Europe .... 98 C 6
Stinchar, River, Scotland ..... 78 G 9
Stingsby, England ... 76 K 4
Stirling, Ontario, '91, 850 ... 60 H 3
Stirling (county), Scotland, '91, 125,608 ... 78 H 7
Stirling (town), Scotland, '91, 16,781 ... 78 H 7
Stirling Mountains, New Guinea (British) ... 116 J 3
Stirone (river), Italy ..... 93 H 5
Stisted, England ... 77 K 3
Stjernö (island, Finmarken), Norway ... 95 N 1
Stjernö (island, Lister and Mandal), Norway ... 95 E 8
Stjördalshalsen, Norway, est. 1,250 ... 95 G 5
Stober (river), Germany ..... 87 L 26
Stobie, Ontario ... 60 B 1
Stob Odhal (Mt.), Scotland .... 78 E 8
Stockach, Germany ... 86 R 8
Stockbridge, England ... 77 B 6
Stockbury, England ... 77 K 5
Stockel, Belgium ... 84 C 4
Stockenstrom (district), Cape Colony, '91, 7,776 ... 113 H 7
Stockerau, Austria, '90, 6,531 .. 90 N 7
Stockholm (city), Sweden, '95, est.271,638 ... 95 L 7
Stockholm, Sweden (local map of) ... 95 M 8
Stockholm (län), Sweden, '95, est.157,457 ... 95 L 7
Stock Lane, England ... 77 A 5
Stockport, England, '91, 70,253. 76 H 6
Stockport, England (on travel map) ... 74 C 2
Stocksund, Sweden ... 95 M 8
Stockton (Durham), England ... 77 B 1
Stockton (Warwick), England, '91, 49,731 ... 76 K 3
Stockton, England (on travel map) ... 74 D 1
Stockton-on-Tees, England (see Stockton) ... 76 K 3
Stockwell (part of London), England ... 75 N 14
Stockwith, West, England .... 76 L 6
Stoczek, Russia ... 97 D 5
Stöd, Iceland ... 88 R 2
Stödt Lighthouse, Norway .... 95 H 3
Stoer, Point of, Scotland .... 78 F 3
Stoer Canal, Germany ... 85 F 14
Stoke, River, England ... 76 N 7
Stoke, South, England ... 77 C 4
Stoke (Kent), England ... 77 K 5
Stoke (Suffolk), England ... 77 L 3
Stoke (Surrey), England ... 77 E 5
Stoke, North, Quebec ... 61 L 7
Stoke Ash, England ... 77 M 1
Stoke Ferry, England ... 76 O 7
Stoke Goldington, England .... 77 E 2
Stoke Hammond, England .... 77 E 3
Stokenchurch, England ... 77 D 4
Stoke Newington (part of London), England ... 75 N 13
Stoke Poges, England ... 77 E 4
Stoke Point, England ... 75 D 13
Stokes, Mount, Argentina .... 72 C 14
Stokes Bay (place), Ontario ... 60 D 2
Stokesley, England ... 76 K 4
Stokes Range, Australia ..... 115 G 5
Stoke Talmage, England ... 77 C 4
Stoke-upon-Trent, England, '91, 24,027 ... 76 H 6
Stokke, Norway ... 95 C 3
Stokksnes (point), Iceland .... 88 R 3
Stokmarknes, Norway ... 95 J 2
Stokong Island, Dutch East India ... 116 C 4
Stoksund, Norway ... 95 G 4
Stolac, Bosnia ... 89 K 8
Stolberg (-am-Harz), Germany, '95, 2,020 ... 85 J 12
Stolberg (-bei-Aachen), Germany, '95, 13,534 ... 86 L 3
Stolbovoi Island, Arctic Region. 3 F 1
Stolin, Russia ... 97 F 6
Stollberg, Germany, '95, 7,028.. 86 L 16
Stollhamm, Germany ... 85 F 7
Stollhofen, Germany ... 86 P 7
Stolno, Germany ... 87 F 27
Stolovi (Mt.), Servia ... 98 E 4
Stolp, Germany, '95, 24,856 ... 87 D 24
Stolp, Germany (on travel map) 74 N 1
Stolpe, Germany (see Stolp) ... 87 D 24
Stolpe (river), Germany ... 87 D 25
Stolpemünde, Germany (see Stolpmünde) ... 87 C 24
Stolpen, Germany, '95, 1,442 ... 86 K 19
Stolpmünde, Germany ... 87 C 24
Stolpmünde, Germany (on travel map) ... 74 N 1
Stolzenau, Germany, '95, 1,527. 85 G 8
Stolzenberg, Germany ... 87 E 22
Stolzenburg, Germany ... 85 E 19
Stolzenfels, Africa ... 113 D 5
Stondon, England ... 77 F 2
Stondon Massey, England .... 77 J 4
Stone (Gloucester), England ... 75 H 10
Stone (Kent), England ... 77 J 5
Stone (Stafford), England, '91, 5,754 ... 76 H 7
Stone Cutters Island, China (see Wan-chu-chau) ... 107 C 6
Stonefield, Quebec ... 61 E 7
Stoneham, Quebec ... 61 L 5
Stonehaven (town), Scotland, '91, 4,497 ... 78 M 6
Stonehenge (ruins of ancient temple), England ... 75 J 11
Stonehouse, England ... 75 D 13

Stonehouse (town), Scotland, '91, 2,868 ..... 78 H 8
Stone Indian Lake, Canada ... 63 N 3
Stoneleigh Abbey, England ... 77 B 1
Stone River, Canada ..... 63 K 2
Stone Top Point, Saint Helena. 109 F 7
Stonewall, Manitoba ..... 63 M 4
Stoneykirk, Scotland ..... 78 G 10
Stonham, Little, England ..... 77 M 2
Stonlschken, Germany ..... 87 B 34
Stonybreck, Scotland ..... 78 M 4
Stony Creek, Ontario ..... 60 F 4
Stony Desert, Australia ..... 115 F 5
Stony Desert El Hegerah, Arabia ..... 102 J 2
Stony Hill (place), Jamaica .... 68 J 6
Stony Lake, Canada ..... 63 K 3
Stony Plain, Canada ..... 63 H 3
Stony Point, Australia ..... 115 G 5
Stony Point (place), Ontario ... 60 C 5
Stony Stratford, England ..... 77 D 2
Stony Tunguska (river), Siberia. 100 M 2
Stopnica, Russia ..... 97 C 6
Stör (river), Germany ..... 85 E 10
Stora (port), Algeria (see Philippeville) ..... 111 H 1
Stora, Turkey in Asia ..... 102 C 4
Stor Aa (river), Denmark ..... 88 D 4
Stora Luleå (river), Sweden (see Lake Elf) ..... 95 M 3
Stora Luleå Lake, Sweden (see Stora Lulejaur) ..... 95 L 3
Stora Lulejaur (lake), Sweden.. 95 L 3
Storarden, Denmark ..... 88 F 3
Stora Kör, Sweden ..... 95 K 8
Stora Värtan (bay), Sweden.... 95 N 8
Stor Bläsjö (lake), Sweden .... 95 J 4
Storchnest, Germany, '95, 1,571. 87 J 24
Stordö (island), Norway ..... 95 D 7
Store Belt (sound), Denmark ... 88 H 6
Store Börgefjeld (Mt.), Norway 95 H 4
Store Dimon (Island), Denmark. 88 B 5
Storehedinge, Denmark, '90, 1,681 ..... 88 L 6
Store Megleby, Denmark ..... 88 L 5
Stören, Norway ..... 95 G 5
Storeton, England ..... 76 N 4
Store Vilsenhus, Denmark .... 88 O 4
Store Vigelfjeld (Mt.), Norway.. 95 H 5
Store Vildmose (swamp), Denmark ..... 88 F 2
Storfjeld (Mt.), Sweden ..... 95 J 4
Stor Fjord, Arctic Region ..... 3 L 4
Storfjord (bay), Norway ..... 95 E 5
Stor Fjord, Spitzbergen ..... 3 O 10
Storfors, Sweden ..... 95 J 7
Storhö (Mt.), Norway ..... 95 F 5
Storkow (in-der-Mark), Germany, '95, 2,352 ..... 85 H 19
Storkow (Pommern), Germany . 85 F 21
Storlien, Sweden ..... 95 H 5
Storm Bay, Australia ..... 115 K 7
Stormbergen (Mt.), Cape Colony 113 H 6
Stormont, Nova Scotia ..... 62 H 4
Stormont (county), Ontario, '91, 27,158 ..... 60 K 2
Storms, Cape of, Cape Colony (see Cape of Good Hope) .... 113 D 8
Stornoway, Quebec ..... 61 M 7
Stornoway, Loch (inlet), Scotland ..... 78 E 8
Stornoway (town), Scotland, '91, 3,386 ..... 78 D 3
Storö (island), Norway (see Stordö) ..... 95 D 7
Storolsin, Russia ..... 97 E 7
Storozynetz, Austria, '90, 5,674. 89 R 3
Storrington, England ..... 77 M 12
Storsjö (lake), Norway ..... 95 G 6
Storsjö (lake), Sweden ..... 95 J 5
Stor Sölen (Mt.), Norway ..... 95 G 5
Stor Uman (lake), Sweden .... 95 K 4
Stor Vindelsjö (lake), Sweden.. 95 K 4
Stoss, Der (pass), Switzerland.. 91 L 2
Stotfold, England ..... 77 F 2
Stötten, Germany ..... 86 R 12
Stötteritz, Germany ..... 86 K 15
Stottville, Quebec ..... 61 H 8
Stou (Mt.), Austria ..... 90 J 11
Stouffville, Ontario, '91, 1,148.. 60 F 4
Stoul, Scotland ..... 78 E 6
Stour, River (to English Channel), England ..... 75 H 12
Stour, River (to North Sea, at Harwich), England ..... 77 L 3
Stourbridge, England, '91, 9,386 75 H 9
Stourport, England, '91, 3,504.. 75 H 9
Stour River, Great, England ... 77 N 5
Stour Rock (Mt.), Scotland .... 78 D 4
Stoutling, England ..... 77 M 6
Stow, England ..... 76 L 6
Stow, Scotland ..... 78 L 8
Stowe, England ..... 77 C 2
Stowe, Long, England ..... 77 G 2
Stowe, Upper, England ..... 77 C 2
Stowlangtoft, England ..... 77 L 1
Stowmarket, England, '91, 4,339 77 M 2
Stow-on-the-Wold, England ... 77 A 3
Stow Saint Marys, England ... 77 K 4
Strauch, Germany ..... 85 J 16
Strabane, Ireland, '91, 5,013.. 79 G 2
Strabane, Ontario ..... 60 F 4
Strachan, Scotland ..... 78 L 5
Strachur, Scotland ..... 78 F 7
Stradbally (Leister), Ireland, '91, 911 ..... 79 G 5
Stradbally (Munster), Ireland.. 79 F 7
Stradbroke Island, Australia ... 115 J 5
Stradbrook, England ..... 77 N 1
Stradella, Italy, '81, 6,344; (commune), 8,630 ..... 93 F 4
Straden, Austria ..... 90 M 10
Stradishall, England ..... 77 K 2
Stradone, Ireland ..... 79 G 4
Straelen, Germany ..... 85 K 3
Straffordville, Ontario ..... 61 E 5
Strahan, Australia, '91, 561 .... 115 K 6
Strahlegg Pass, Switzerland ... 91 G 5
Strahlhorn (Mt.), Switzerland.. 91 F 6
Strait of Bab-el-Mandeb, Africa 110 R 7
Strait of Bab-el-Mandeb, Turkey in Asia ..... 102 J 10
Strait of Belle Isle, Newfoundland ..... 62 J 4
Strait of Canso, Nova Scotia (between Cape Breton and Nova Scotia) ..... 62 H 4
Strait of Corrievreklin and Whirlpool, Scotland ..... 78 E 7
Strait of Dover, Great Britain.. 75 P 12
Strait of Dover, Great Britain (on travel map) ..... 74 E 3
Strait of Euripus, Greece ..... 99 J 3
Strait of Georgia, British Columbia ..... 63 E 4
Strait of Gibraltar, Spain ..... 83 F 9
Strait of Juan de Fuca, British Columbia ..... 63 E 4
Strait of Macassar, Dutch East India ..... 116 E 5
Strait of Messina, Italy ..... 92 J 10
Strait of Mississauga, Ontario.. 60 B 2
Strait of Ormuz, Persia..... 103 G 7
Strait of Otranto, Italy ..... 92 M 7
Strait of Pe-chi-li, China ..... 107 L 3
Strait of Shimonoseki, Japan .. 108 E 6
Strait of Surabaya, Dutch East India ..... 116 D 6
Strait of Vulcano, Italy ..... 94 M 12
Strait of Yenikale, Russia ..... 97 L 9
Straiton, Scotland ..... 78 G 9
Straits of Bonifacio, Italy ..... 92 B 6
Straits of le Maire, Argentina.. 72 E 14
Straits of Tiran, Egypt ..... 110 P 4
Straits Settlements (British colony), Asia, '91, 512,342.. 100 N 8
Straits Settlements, British India (large scale map of)..... 105 P 14
Strakonice, Austria (see Strakonitz) ..... 90 H 5
Strakonitz, Austria, '90, 5,419.. 90 H 5
Stralow, Germany ..... 87 J 33
Stralsund, Germany, '95, 30,-105 ..... 85 D 16
Stralsund, Germany (on travel map) ..... 74 L 1
Stralsund (bezirk), Germany, '95, 214,384 ..... 85 D 17
Strambino, Italy ..... 93 C 4
Strand, Norway ..... 95 E 7
Stramdar, Iceland ..... 88 N 3
Strandby, Denmark ..... 88 E 3
Strangeways Spring, Australia. 115 F 5
Strangford, Ireland ..... 79 K 3
Strangford Lough (lake), Ireland 79 K 3
Strangways River, Australia ... 115 E 3
Stranocum, Ireland ..... 79 J 1
Stranorlar, Ireland ..... 79 F 2
Straurarer (town), Scotland, '91, 6,193 ..... 78 F 10
Strasbourg, Germany (see Strassburg) ..... 86 P 6
Strasburg, Germany (see Strassburg) ..... 86 P 6
Strasburg - in - the - Uckermark, Germany, '95, 6,857.... 85 F 18
Strasburg-on-the-Drewenz, Germany, '95, 6,731..... 87 F 29
Strass (Styria), Austria ..... 90 M 10
Strass (Tyrol), Austria ..... 90 D 9
Strassburg, Austria ..... 90 J 10
Strassburg, Germany, '95, 135,-608 ..... 86 P 6
Strassburg, Germany (on travel map) ..... 74 H 4
Strassebersbach, Germany .... 86 L 7
Strasskirchen, Germany ..... 86 P 16
Strasswalchen, Austria ..... 90 G 8
Stratford, Australia, '91, 445.. 115 H 7
Stratford, England (see Stratford-upon-Avon) ..... 77 A 2
Stratford (suburb of London), England ..... 75 O 13
Stratford, Ireland ..... 79 H 6
Stratford, New Zealand, '96, a1,500 ..... 117 E 5
Stratford, Ontario, '91, 9,501 .. 60 D 4
Stratford-upon-Avon, England, '91, 8,318 ..... 77 A 2
Stratford-upon-Avon, England, (on travel map) ..... 74 D 2
Strathan, Scotland ..... 78 F 5
Strathaven (town), Scotland, '91, 3,478 ..... 78 H 8
Strathbeg, Loch (lake), Scotland 78 N 4
Strathblane, Scotland ..... 78 C 1
Strathbogie (district), Scotland. 78 L 5
Strathcarron, Scotland ..... 78 F 5
Strathcarn (valley), Scotland .. 78 J 7
Strathfield Saye, England ..... 77 D 5
Strathfield Turges, England .... 77 C 5
Strath Halladale (river), Scotland ..... 78 J 3
Strathlorne, Nova Scotia ..... 62 H 3
Strathmiglo, Scotland, '91, 1,099 ..... 78 K 7
Strathmore, Canada ..... 63 H 4
Strathmore River, Scotland .... 78 J 3
Strathpeffer (village), Scotland, '91, 350 ..... 78 G 4
Strathroy, Ontario, '91, 3,316.. 60 D 4
Strath Spey (valley), Scotland.. 78 J 5
Strathy Point, Scotland ..... 78 H 2
Strathyre, Scotland ..... 78 H 7
Strati, Haglos, Turkey in Asia 99 L 1
Strati, Haglos (Island), Turkey in Asia ..... 99 L 2
Stratton, England ..... 75 D 12
Stratton, East, England ..... 77 C 6
Stratton, Long, England ..... 76 P 8
Stratton Audley, England ..... 77 C 3
Straw, Austria ..... 90 J 10
Straub, Denmark ..... 88 F 5
Straubing, Germany, '95, 15,595 86 P 16
Straubing, Germany (on travel map) ..... 74 L 4
Straumfjördr, Iceland ..... 88 N 3
Straumnes (point), Iceland .... 88 N 1
Straupitz, Germany ..... 85 J 19
Strausberg, Germany, '95, 7,195 85 G 18
Straža, Austria ..... 90 L 12
Straža, Austria (on travel map) 74 M 6
Streaky Bay, Australia ..... 115 E 6
Streatham (part of London), England ..... 75 N 15
Streatley (Bedford), England .. 77 F 3
Streatley (Berks), England .... 77 C 4
Strebersdorf, Austria ..... 90 D 5
Streelagh Point, Ireland ..... 79 D 3
Streetsville, Ontario, '91, 695... 60 F 4
Strehaia, Rumania ..... 98 F 4
Strehla, Germany, '95, 2,527 ... 86 K 17
Strehlen, Germany, '95, 8,794 .. 87 L 24
Strehlitz, Gross, Germany, '95, 5,456 ..... 87 L 27
Streich Mound, Australia ..... 115 C 6
Strela (river), Austria ..... 90 G 3
Strelasund (sound), Germany .. 85 D 17
Strelitz, Germany ..... 85 F 17
Strelitz, Neu, Germany, '95, 10,345 ..... 85 F 17
Strelley River, Australia ..... 115 B 4
Strellin, Germany ..... 87 C 24
Strelluf, Denmark ..... 88 D 5
Strelno, Germany, '95, 4,375 ... 87 G 27
Strem Ness (point), Scotland .. 78 L 3
Strengen, Austria ..... 90 A 9
Strengnäs, Sweden, '90, 2,074.. 95 K 7
Strenitz, Austria ..... 90 K 3
Strensall, England ..... 76 K 4
Streshin, Russia ..... 97 H 5
Stretense, Germany ..... 85 E 18
Stretford, England, '91, 21,751. 76 H 6
Strethall, England ..... 77 H 2
Stretham, England ..... 77 H 1
Strezova, Greece, '89, 1,704 ... 99 E 5
Strichen (village), Scotland, '91, 1,133 ..... 78 M 4
Strickers Battery, Denmark ... 88 R 5
Strickland River, New Guinea (British) ..... 116 G 2
Striegau, Germany, '95, 12,626. 87 L 23
Striegau, Germany (on travel map) ..... 74 N 3
Striehen (river), Russia ..... 97 D 9
Strielna, Russia ..... 97 H 2
Strijen, Netherlands (commune), '94, est.4,133 ..... 84 D 5
Strimessos, Cape, Greece ..... 99 L 5
Strivali Islands, Greece ..... 99 C 6
Strixton, England ..... 77 E 2
Strö, Denmark ..... 88 L 5
Stroevskala, Russia ..... 96 H 3
Strokestown, Ireland, '91, 839.. 97 E 4
Ström (Gefleborg), Sweden .... 95 K 6
Ström (Vesternorrland), Sweden 95 J 5
Stroma, Island of, Scotland, '91, 327 ..... 78 K 2
Strombeek-Bever, Belgium, '90, 1,261 ..... 84 B 3
Stromberg, Germany, '95, 1,029. 86 N 6
Stromboli (Mt.), Crete ..... 99 D 8
Stromboli, Isola (Island), Italy. 94 M 12
Stromo Ferry Terminus, Scotland ..... 78 F 5
Strömmen, Norway ..... 95 D 1
Stromness, Scotland, '91, 1,698. 78 K 2
Strom Ness (point), Scotland ... 78 M 1
Strömö (Island), Denmark .... 88 A 2
Strömstad, Sweden, '91, 2,508.. 95 G 7
Strömsvatn (lake), Sweden .... 95 J 4
Stronachaeher, Scotland ..... 78 G 7
Stroncone, Italy ..... 94 N 10
Strong Island, Oceanica ..... 111 H 4
Strongoli, Italy, '81, 2,630..... 92 L 8
Strongylo (Island), Crete ..... 99 F 9
Strongylon (Island), Greece .... 99 L 7
Strousa (Island), Scotland (see Stronsay) ..... 78 L 1
Stronsa Firth (sound), Scotland (see Stronsay Firth) ..... 78 L 1
Stronsay (Island), Scotland, '91, 1,275 ..... 78 L 1
Stronsay Firth (sound), Scotland 78 L 1
Strontian, Scotland ..... 78 E 6
Strood (parish), England, '91, 7,982 ..... 77 J 5
Strophades (Islands), Greece (see Strivali) ..... 99 C 6
Stropones, Greece, '89, 659 .... 99 J 3
Stroppen, Germany, '95, 625 ... 87 K 24
Stroppiana, Italy ..... 93 D 4
Stroud, England, '91, town, 9,818; parish, 11,519 ..... 75 H 10
Strowan, Scotland ..... 78 H 6
Struben, South African Republic ..... 113 N 7
Struer, Denmark ..... 88 D 4
Struga, Turkey in Europe, a5,800 ..... 98 C 7
Struis Bay, Cape Colony ..... 113 E 8
Strule River, Ireland ..... 79 G 2
Struma (river), Bulgaria ..... 98 E 6
Strumble Head, Wales ..... 75 B 9
Strumitza, Turkey in Europe, a15,000 ..... 98 E 7
Struy, Scotland ..... 78 G 5
Stry, Austria (see Stryj) ..... 89 P 2
Stryetensk, Siberia, est.305 .... 100 P 3
Stryj, Austria, '90, 16,515 .... 89 P 2
Stryj (river), Austria ..... 89 P 2
Stryn, Norway ..... 95 E 6
Strynö (island), Denmark ..... 88 H 7
Strzalkowo, Germany ..... 87 H 26
Strzalkowo, Germany (on travel map) ..... 74 N 2
Strzelitz, Austria ..... 74 N 4
Stuart, Australia ..... 115 E 4
Stuart, Mount, Australia ..... 115 E 6
Stuart Lake, British Columbia.. 63 E 3
Stuart Range, Australia ..... 115 E 5
Stuart River, British Columbia. 63 F 3
Stubai Alps (Mts.), Austria .... 90 C 9
Stubbekjöbing, Denmark, '90, 1,546 ..... 88 L 7
Stubbe Sö (lake), Denmark .... 88 H 4
Studarholl, Iceland ..... 88 N 2
Studenitza, Servia ..... 98 C 5
Studenoe, Russia ..... 97 G 7
Studfall Castle, England ..... 77 M 6
Studham, England ..... 77 E 3
Studholme, New Zealand, '91, 197 ..... 117 D 8
Studienka, Russia ..... 97 F 4
Studley, England ..... 75 J 9
Studziniec, Germany ..... 87 F 26
Stühlingen, Germany ..... 86 R 7
Stuhlweissenburg, Hungary, '90, 27,548 ..... 89 K 4
Stuhlweissenburg, Hungary (on travel map) ..... 74 N 5
Stuhlweissenburg (comitat), Hungary (see Székes-Fejérvár) 89 K 4
Stuhm, Germany, '95, 2,319 .... 87 E 28
Stukely, North, Quebec ..... 61 K 8
Stuley (Island), Scotland..... 78 B 5
Stung Treng, French Indo-China ..... 106 H 8
Stura, Greece, S12 ..... 99 K 4
Stura (river), Italy ..... 93 C 4
Stura Island, Greece ..... 99 K 4
Sturgeon, Prince Edward Island 62 G 3
Sturgeon Falls, Ontario ..... 60 F 1
Sturgeon Lake (Alberta), Canada ..... 63 G 3
Sturgeon Lake (Keewatin), Canada ..... 63 O 3
Sturgeon Lake, Ontario ..... 60 H 5
Sturgeon River, Canada ..... 63 K 3
Sturgeon River, Ontario ..... 60 E 1
Sturgeon River, Big, Canada ... 63 L 3
Stürlack, Germany ..... 87 E 34
Sturmere, England ..... 77 J 2
Sturminster Newton, England.. 75 H 12
Sturrall Glen Head, Ireland .... 79 D 2
Sturry, England ..... 77 M 5
Sturt, Mount, Australia ..... 115 E 6
Sturt Creek, Australia ..... 115 D 3
Stutterheim, Cape Colony, '91, 444 ..... 113 H 7
Stutterheim (district), Cape Colony, '91, 8,651 ..... 113 H 7
Stuttgart, Germany, '95, 158,-378 ..... 86 P 9
Stuttgart, Germany (on travel map) ..... 74 J 4
Stutthoff, Germany ..... 87 D 29
Stuxberg, Cape, Arctic Region. 3 G 1
Stuxberg, Cape, Siberia ..... 100 O 1
Stviga (river), Russia ..... 97 F 6
Stykkisholmr, Iceland ..... 88 M 2
Stylis, Greece, '89, 1,817 ..... 99 G 3
Stymphalos, Greece ..... 99 G 5
Styr (river), Russia ..... 97 F 6
Styria (province), Austria, '90, 1,282,708 ..... 90 L 9
Styrian Alps (Mts.), Austria ... 90 J 10
Styrie (province), Austria see Styria) ..... 90 L 9
Su (Kan-su), China, '96, a29,-000 ..... 107 F 3
Su (Nang-hui), China ..... 107 K 4
Suadi, British India ..... 104 J S
Suaga, Africa ..... 111 F S
Suakim, Africa (see Suakin).... 110 Q 6
Suakin, Africa, a12,000 ..... 110 Q 6
Suakin (region), Egypt ..... 110 Q 6
Sual, Philippine Islands ..... 116 E 1
Suameyong, Africa ..... 112 K 10
Süan-hua, China, '96, a90,000.. 107 K 2
Suan-ping, China ..... 107 L 5
Suao Bay, Japan ..... 108 L 7
Suapure, Rio (river), Venezuela 70 D 2
Suaqui, Mexico ..... 64 D 3
Suarate, Africa ..... 112 Q 15
Suares, Uruguay ..... 72 H 13
Suarez, Puerto, Bolivia ..... 70 F 7
Suata Rio (river), Venezuela... 70 D 2
Subakha (district), Oman ..... 102 M 5
Subang, Cape, East India Is. .. 116 G 6
Subanrika (river), British India. 104 L 8
Subasio, Monte (Mt.), Italy .... 94 N 8
Subatha, British India ..... 104 F 4
Subbarin, Palestine ..... 102 B 7
Subbat, Russia ..... 97 E 3
Subh, Jebel (Mt.), Turkey in Asia ..... 102 G 5

Subiaco, Italy, '81, town, 6,503; commune, 7,017 ..... 94 O 11
Subig, Port, Philippine Islands. 116 E 2
Subka, Africa ..... 110 L 6
Sulkau, Germany ..... 87 D 28
Sublat, Sumatra ..... 116 B 5
Subligny, France ..... 82 G 4
Submarine Asphalt, Trinidad .. 68 K 7
Submarine Volcano, Japan .... 108 P 8
Subocko, Turkey in Europe ... 98 D 8
Subu Chuk, British India ..... 104 L 2
Subunreeka (river), British India (see Subanrika) ..... 104 L 8
Suburga, China ..... 107 L 2
Sucha, Austria ..... 89 L 2
Sucha, Austria (on travel map). 74 O 4
Su-chau (Kiang-su), China, a500,000 ..... 107 K 4
Su-chau (Sze-chua), China '96, a300,000 ..... 107 G 5
Suchau-Fu, China (see Su-chau) 107 K 4
Suches, Rio (river), Bolivia ... 70 D 7
Suchil (Durango), Mexico..... 64 G 6
Suchil (Veracruz), Mexico .... 65 L 6
Suchitépequez (department), Guatemala, '93, 37,796..... 66 D 5
Suchow, China (see Su-chau)... 107 K 4
Süchteln, Germany, '95, 8,120.. 86 K 3
Sucia, Agua, Colombia ..... 69 M 2
Sucio, Colombia ..... 70 B 2
Sucio, Rio (river), Colombia ... 70 B 2
Suck, River, Ireland ..... 79 E 5
Sucker Lake, Canada ..... 63 K 3
Suckling, Mount, New Guinea (British) ..... 116 J 3
Suckol, Afghanistan ..... 103 O 3
Sucre, Bolivia, a19,000 ..... 70 D 7
Suczawa, Austria, '90, town, 5,584; commune, 10,221 .... 89 S 4
Sud (department), Haiti ..... 68 B 7
Sud, Rivière du (river), Quebec 61 N 5
Suda (river), Russia ..... 97 L 2
Suda Bay, Crete ..... 99 B 8
Sudak, Russia ..... 97 K 9
Sudan, Egyptian, Africa ..... 110 O 6
Sadan (region), Africa ..... 109 F 3
Sadbury, England, '91, 7,059 .. 77 L 2
Sudbury, Ontario, a1,600 ..... 60 E 1
Sudbury Station, England ..... 75 L 13
Sud Canal, Haiti ..... 68 B 6
Sude (river), Germany ..... 85 F 13
Sudelene, Rumania ..... 98 H 3
Sudeley Castle, England ..... 75 J 10
Sudenburg, Germany ..... 85 H 13
Südende, Germany ..... 87 K 30
Süder Au (river), Germany ..... 85 B 9
Süderau (river), Germany ..... 85 C 8
Süderbrarup, Germany ..... 85 C 10
Süderbastedt, Germany ..... 85 D 9
Süder Lügum, Germany ..... 85 C 9
Sudermania (län), Sweden (see Södermanland) ..... 95 K 7
Suderö (island), Denmark ..... 88 B 3
Sudeten (Mts.), Austria (see Sudetic Mountains) ..... 90 M 2
Sudetic Mountains, Austria.... 90 M 2
Sudetic Mountains, Austria (on travel map) ..... 74 N 3
Sudharam, British India ..... 104 N 8
Sudhena, Greece, '89, 434 ..... 99 F 4
Sadilki, Russia ..... 97 F 6
Sudislaf, Russia ..... 96 H 4
Sudogda, Russia, est.2,324 ..... 96 H 4
Sudomelle, Africa .....111 G 8
Sudon, Burma ..... 106 C 2
Süd Saloö (island), Russia .... 97 C 1
Sudsuro Bay, Crete ..... 99 D 9
Sudzha, Rassia, est.5,604 ..... 97 K 6
Sudzu Saki (point), Japan..... 108 H 5
Sueca, Spain, '87, 13,613..... 83 M 5
Suédiah, Turkey in Asia..... 101 G 4
Suef, Beni, Egypt, '82, 10,085. 110 O 3
Suek, Es, Oman ..... 102 P 5
Suen, French Indo-China ..... 106 F 4
Suera, Morocco (see Mogador).. 111 D 3
Suêvres, France ..... 82 C 5
Suez, Isthmus of, Africa ..... 109 J 1
Suez, Egypt, '82, 10,919..... 110 P 3
Suez, Gulf of, Egypt ..... 110 P 3
Suez Canal, Egypt ..... 110 P 3
Suez Canal, Egypt (on local map) ..... 110 U 3
Suf, Turkey In Asia ..... 102 D 7
Sufeinch, Es, Turkey in Asia.. 102 H 5
Suffeed Koh (Mts.), British India (see Safed Koh) ..... 104 C 2
Suffolk (county), England, '91, 371,235 ..... 77 L 2
Suffren, Cape, Siberia ..... 107 O 1
Sufieh, Es, Egypt ..... 110 T 4
Sufli, Turkey in Europe..... 98 J 7
Sug, Africa ..... 111 C 5
Suga, Africa ..... 110 S 9
Sugar Loaf (Mt.), Brazil ..... 71 J 3
Sugarloaf (island), Bismarck Archipelago ..... 116 H 1
Sugar Loaf Bay, Greenland ... 3 J 8
Sugar Loaf Hill, Saint Helena. 109 E 6
Sugarloaf Island, New Hebrides Islands ..... 117 K 7
Sugar Loaf Point, Australia... 115 J 6
Sugenheim, Germany ..... 86 N 11
Suge Tiddenga (well), Africa.. 110 K 6
Sugny, Belgium, '90, 1,088 .... 84 E 9
Sugu (native state), Africa.... 111 G 8
Suhag, Egypt, '82, 8,774..... 110 O 4
Suhindol, Bulgaria ..... 98 H 5
Suhl, Germany, '95, 11,886.... 86 L 12
Suhl, Germany (on travel map) 74 K 3
Suhlendorf, Germany ..... 85 G 12
Su-ho (river), China ..... 107 N 7
Suhr, Switzerland, '88, 1,382.. 91 G 2
Suhr (river), Switzerland..... 91 G 3
Sui, China ..... 107 K 4
Sui, French Indo-China ..... 106 F 5
Suia Bay, Crete ..... 99 A 8
Suigam, British India ..... 104 C 7
Suippe (river), France ..... 82 J 2
Suippes, France ..... 82 K 2
Suira, Morocco (see Mogador).. 111 D 3
Suir River, Ireland ..... 79 F 7
Suisse (see Switzerland) 91
Suite, China ..... 107 H 3
Sui-ting, China ..... 107 H 4
Sui-tung Harbor, China ..... 107 J 6
Suiza (see Switzerland) 91
Suize (river), France ..... 82 L 5
Suj Bulak, Persia, n5,000..... 103 A 2
Suk, Arabia ..... 102 M 8
Suka, Africa ..... 112 L 9
Suka, Kongo ..... 112 M 9
Sukadana, Borneo ..... 116 D 5
Suk Abras, Algeria, '91, 4,584.. 111 H 1
Sukajaki, Russia ..... 96 E 3
Sukakeh, Turkey in Asia ..... 102 E 6
Suk-chhon, Korea ..... 108 C 4
Sukereir, Nahr (river), Palestine 102 A 9
Suk-esh-Sheyukh, Turkey in Asia ..... 101 M 7
Suket, British India ..... 104 F 4
Sukeya, Japan ..... 108 O 1
Sukhan, Burma ..... 106 D 6
Sukhinichi, Russia, est.6,520... 97 K 4
Sukhol Cape, Arctic Region.... 3 L 2
Sukhona (river), Russia ..... 96 H 3
Sukhtak, Kuh-i (Mt.), Persia.. 103 F 6
Sukhum, Russia, est.412 ..... 96 H 7
Sukit Peak, East Turkestan ... 104 F 1
Sukkertoppen, Greenland ..... 3 K 10
Suk Lamlun, Turkey in Asia... 101 L 7
Sukotai, Siam ..... 106 D 6
Sukovo, Russia ..... 97 L 2
Sukpilal, British India ..... 104 O 8
Sukra Bay, Oman (see Saukirab Bay) ..... 102 O 7
Sukromlia, Russia ..... 97 K 3
Sukuma (tribe), Africa (see Usukuma ..... 112 P 11
Sukungu, Africa ..... 110 K 9
Sak Wady Barada, Turkey in Asia ..... 102 D 4
Sul, Canal do, Brazil ..... 71 H 4
Sulaco, Honduras ..... 66 J 5
Sulaco Mountains, Honduras... 66 J 5
Sulaco River, Honduras ..... 66 H 5
Sulaiman Range, British India (see Suleiman) ..... 104 B 4
Sulak (river), Russia ..... 96 J 7
Sulakskaia, Russia ..... 96 J 7
Sula Mountains, Africa..... 110 M 8
Sulan-tagh (Mt.), Tibet ..... 107 D 3
Sula Prairie, Honduras..... 66 H 4
Sula Sgeir (island), Scotland... 78 B 7
Sulau, Germany, '95, 573..... 87 J 25
Sulaya, Africa ..... 110 M 5
Sulby, Isle of Man ..... 76 C 4
Suldrup, Denmark ..... 88 F 3
Suledal, Norway ..... 95 E 7
Suleimania, Turkey in Asia, a10,000 ..... 101 L 5
Suleiman Mountains, Western, Afghanistan ..... 103 N 4
Suleimanieh, Turkey in Asia... 101 L 6
Suleiman Range, British India. 104 B 4
Sulem Voe (bay), Scotland .... 78 M 2
Sulen, Norway ..... 95 D 6
Sulen (islands), Norway ..... 95 F 5
Sules, Rio los (river), Colombia 69 M 3
Sulgana, British India ..... 105 D 9
Sulgen, Switzerland ..... 91 K 2
Sulgrave, England ..... 77 C 2
Sulham, England ..... 77 C 5
Sulij, Afghanistan ..... 103 M 3
Sulima, Africa ..... 111 D 9
Sulima, Greece, '89, 1,042.... 99 E 6
Suliman Range, British India (see Suleiman) ..... 104 B 4
Sulina, Rumania ..... 98 M 3
Sulina (river), Rumania ..... 98 M 3
Sulina Mouth, Russia ..... 97 G 9
Sulingen, Germany, '95, 1,606.. 85 G 8
Sulitjelma (Mt.), Norway ..... 95 K 3
Sulliwa Dagh (Mt.), Turkey in Asia ..... 101 K 4
Sullana, Peru, a3,500..... 70 A 4
Sullenczyn, Germany ..... 87 D 26
Sullivan Island, Burma..... 106 C 9
Sullivan Lake, Canada..... 63 J 3
Sully, France ..... 82 E 5
Sulmierzyce, Germany, '95, 3,075 ..... 87 J 26
Sulmona, Italy (see Solmona).. 94 P 10
Sulphur Bank, Brazil ..... 71 K 7
Sulphur Island, Japan..... 108 P 8
Sulphar Islands, Japan ..... 108 P 8
Sulsted, Denmark ..... 88 G 2
Sultanabad, Persia, a3,000..... 103 C 3
Sultanabad, Persia ..... 103 G 6
Sultanabad, Persia, a5,000..... 103 H 3
Sultan Bukwa, Afghanistan.... 103 K 4
Sultan Dagh (Mt.), Turkey in Asia ..... 101 D 3
Sultanieh, Persia ..... 103 C 2
Sultankloi, Turkey in Europe... 98 J 7
Sultan Oasis, Africa ..... 110 L 3
Sultanpur (Oudh), British India 104 F 4
Sultanpur (Panjab), British India, '81, 9,374 ..... 104 J 6
Sultan Ziaret, Baluchistan..... 103 L 6
Sultepec, Mexico (commune), est.13,500 ..... 65 G 5
Sultepec (distrito), Mexico, '94, 60,331 ..... 65 G 5
Sultung (well), Africa..... 110 K 6
Sultza, Rumania ..... 98 J 2
Sulu, Philippine Islands (see Jolo) ..... 116 F 3
Sulu Archipelago, Philippine Islands, '97, a75,000..... 116 F 3
Sulu Island, Philippine Islands 116 F 3
Sulusarai, Turkey in Asia..... 101 G 3
Sulusin-tag (Mt.), Chinese Empire ..... 107 F 2
Sulz, Germany ..... 86 P 6
Sulz, Germany ..... 86 Q 8
Sulzbach, Austria ..... 90 K 11
Sulzbach, Germany, '90, 5,015.. 86 O 14
Sulzbach, Germany ..... 86 O 10
Sulzbacher Alps (Mts.), Austria (see Steirer Alps)..... 90 K 11
Sulzburg, Germany ..... 86 R 6
Sulzdorf, Germany ..... 86 M 12
Sülze, Germany ..... 85 D 16
Sum, French Indo-China ..... 106 F 5
Suma, Abyssinia ..... 110 Q 8
Suma, Russia, est.1,472 ..... 96 G 3
Sumaun (desert), Arabia ..... 102 L 4
Sumagu, Africa ..... 112 N 15
Sumampa, Argentina, '90, a1,000 ..... 72 E 9
Suma Paz, Sierra de (Mts.), Columbia ..... 70 C 3
Sumarokovo, Siberia ..... 100 L 2
Sumas City, British Columbia. 63 F 4
Sumatra (island), Dutch East India (large scale map of).... 116 A 4
Sumatra (island, Dutch), Oceanica, a3,000,000 ..... 114 B 4
Sumba Island, Dutch East India (see Saodalwood) ..... 116 E 6
Sumbar, River, Turkestan..... 103 G 1
Sumbatingila, Africa ..... 111 E 8
Sumbawa, Dutch East India, a5,000 ..... 116 E 6
Sumbawa (island, Dutch), Oceanica, a150,000 ..... 114 C 5
Sumbawa Island, Dutch East India (large scale map of).... 116 E 6
Sumbe (tribe), Africa ..... 112 K 13
Sumbö, Denmark ..... 88 B 3
Sumbo Mountain, Africa ..... 112 J 10
Sumbulpur, British India (see Sambalpur) ..... 105 K 9
Sumburgh Head, Scotland ..... 78 M 3
Sümeg, Hungary, '90, 5,384.... 89 J 5
Sumeika, Arabia ..... 102 L 5
Sumène, France ..... 81 C 10
Sumiduro, Rio (river) Brazil .. 71 F 6
Sumiswald, Switzerland, '88, 813 91 F 3
Summerberry, Canada ..... 63 L 4
Summerhill, Ireland ..... 79 H 5
Summer Isles, Scotland ..... 78 F 3
Summerside, Prince Edward Island, '91, 2,883 ..... 62 F 3
Summerville, Nova Scotia .... 62 E 4
Summit Lake, British Columbia 63 F 3
Sumner, Cape, Greenland..... 3 B 7
Sumy, Russia, est.19,818 ..... 97 K 6
Sun, French Indo-China ..... 106 F 4
Suna, Egypt ..... 110 O 5
Sunam, British India, '91, 10,869 ..... 104 E 4
Sunamein, Es, Turkey in Asia. 102 E 6
Sunart, Loch (inlet), Scotland.. 78 E 6
Suna Saki (point), Japan..... 108 K 2
Sunbury, England, '91, 5,677... 77 F 5
Sunbury (county), New Brunswick, '91, 5,759 ..... 62 C 4
Sunchales, Argentina ..... 72 E 10
Sünching, Germany ..... 86 P 15
Sunchulli (Mt.), Bolivia ..... 70 D 7
Sund, Norway ..... 95 D 6
Sunda Islands, East India Islands ..... 116 B 6
Sundalsören, Norway, a200 .... 95 F 5
Sundarbans (region), British India ..... 104 M 9
Sunda Sea, Dutch East India (see Java Sea) ..... 116 D 5
Sunda Strait, Dutch East India 116 B 6
Sunday, Cape, Argentina..... 72 D 14
Sunday (river), Cape Colony... 113 G 7
Sunday Island, Oceanica..... 114 K 7
Sunday Strait, Australia..... 115 C 3
Sundby, Nörre, Denmark, '90, 1,825 ..... 88 G 2
Sundby, Vest, Denmark ..... 88 P 5
Sundby (Jutland), Denmark ... 88 D 3
Sundby (Zealand), Denmark.... 88 Q 5
Sundbyberg, Sweden ..... 95 M 8
Sundeep Channel, British India. 104 N 8
Sundeep Island, British India.. 104 N 8
Sunderbands (region), British India (see Sundarbans)..... 104 M 9
Sunderland, England, '91, 130,921 ..... 76 K 3
Sunderland, Ontario ..... 60 F 3
Sunderland Point, North, England ..... 76 J 1
Sundewitt (Peninsula), Germany 85 C 10
Sundgau (region), Germany.... 86 R 5
Sundip Island, British India (see Sundeep Island)..... 104 N 8
Sundrakach, Afghanistan ..... 103 N 5
Sundridge, England ..... 77 H 5
Sundridge, Ontario ..... 60 F 2
Sunds, Denmark ..... 88 E 4
Sundsvall, Sweden, '96, 13,930.. 95 K 5
Sundukli Sands, Bokhara ..... 103 L 1
Sungaria (dependency), Chinese Empire, '96, a600,000..... 107 D 1
Sungari River, Manchuria..... 107 M 1
Sungei Ujong (state), Straits Settlements, '91, 26,602..... 105 N 15
Sungi, Point, Philippine Islands 116 G 2
Sungi, Sumatra ..... 116 B 4
Sung-kiang, China ..... 107 L 4
Sung-ming, China ..... 107 G 5
Sung-pan, China ..... 107 G 4
Sungrugu, Africa ..... 111 B 7
Sung-tao, China ..... 107 H 5
Sungurlu, Turkey in Asia, a6,000 ..... 101 F 2
Sun-heung, Korea ..... 108 D 5
Sunikbana (district), Persia ... 103 H 4
Sunium (cape), Greece (see Cape Colonna) ..... 99 J 5
Sunja, Hungary ..... 89 H 6
Sunja, Hungary (on travel map) 74 N 6
Sunjur Mountains, Africa ..... 110 O 7
Sunk Brahmini (river), British India ..... 105 K 9
Sunk Islet (district), England.. 76 M 5
Sunkom, British India ..... 105 H 10
Sunne, Sweden ..... 93 H 7
Sunninghill, England ..... 77 E 5
Sunningwell, England ..... 77 B 4
Sunnisa, Turkey in Asia ..... 101 G 2
Sunnybrae, Nova Scotia ..... 62 G 4
Sunot, Wady, Africa ..... 110 M 7
Sunsas, Cordillera del (Mts.), Bolivia ..... 70 F 7
Sunskoi, Russia ..... 96 J 4
Suntar, Siberia ..... 100 O 2
Süntel Mountains, Germany.... 85 H 9
Suny, Africa ..... 110 L 8
Saoiarvi, Rassia ..... 96 F 3
Suolo Selka (Mt.), Russia ..... 96 E 2
Suomi (Grand Duchy), Russia (see Finland) ..... 96 E 3
Suomussalmi, Russia ..... 96 E 3
Suong, Kien, French Indo-China 106 H 4
Suong (river), French Indo-Chiaa ..... 106 F 4
Su Pan, Siam ..... 106 D 7
Supe, Peru ..... 70 B 6
Süptitz, Germany ..... 85 J 16
Supul, British India..... 104 L 6
Sur, Punta (point), Argentina.. 72 F 11
Sur (distrito), Mexico, '94, 30,420 ..... 65 H 1
Sur, Oman ..... 102 P 5
Sur, Oman ..... 102 N 5
Sur, Santo Domingo ..... 68 D 6
Sur, Turkey in Asia, a5,000.... 101 L 6
Sur, Es, Turkey in Asia (see Tyre) ..... 102 B 5
Sura (river), Russia ..... 96 J 5
Sura, Turkey in Asia..... 101 L 7
Surabaya, Strait of, Dutch East India ..... 116 D 6
Surabaya, Java, '92, est.145,600 116 D 6
Surada, British India ..... 105 K 10
Surag, Persia ..... 103 H 8
Surajgarh, British India ..... 104 E 5
Surajgunje, British India (see Serajganj) ..... 104 M 7
Surakarta, Java, '92, est.101,926 ..... 116 D 6
Surakhany, Russia ..... 96 K 7
Suram, Russia ..... 96 H 7
Suran, Persia ..... 103 J 7
Surany, Nagy-, Hungary ..... 89 K 3
Surash, Rassia ..... 97 D 5
Surat, Australia, '91, 221..... 115 H 5
Surat (and cantonment), British India, '91, 109,229..... 105 D 9
Suratgarh, British India ..... 104 E 5
Surazh (Little Russia), Russia, est.5,187 ..... 97 J 5
Surazh (West Russia), Russia, est.5,067 ..... 97 H 4
Surbiton, England, '91, 10,052. 77 F 5
Surbiton (suburb of Kingston), England (on local map)..... 75 L 15
Surbo, Africa ..... 110 M 7
Surdon, France ..... 82 A 3
Surdulitza, Servia ..... 98 E 6
Sure (river), Luxemburg (see Sauer) ..... 84 G 9
Surch P., British India ..... 105 L 9
Sur el-Hamar, Turkey in Asia. 101 H 5
Suren, Siam ..... 106 F 7
Surendalsören, Norway, a150.. 95 F 5
Surenen Pass, Switzerland ... 91 H 4
Suresnes, France, '91, 8,404.... 80 K 2
Surettahorn (Mt.), Switzerland. 91 L 5
Surgères, France, '91, 3,375.... 80 E 6
Surgidero, Cuba ..... 68 C 2
Surgin, Lake, Central Asia.... 96 K 6
Surglyin Regibat (tribe), Africa 111 D 4
Surgu, Turkey in Asia..... 101 H 3
Surguri, Baluchistan ..... 103 K 6
Surgut, Siberia, est.1,658 .... 100 K 2
Surhai (tribe), Africa ..... 111 F 6
Surl, British India ..... 104 L 8
Surigao Strait, Philippine Islands ..... 116 G 3
Surila, British India ..... 104 G 7
Surinam (Dutch colony), South America (see Dutch Guiana).. 71 F 3
Surinam River, Dutch Guiana.. 71 F 3
Suripa, Rio (river), Venezuela.. 70 C 2
Suriya, Arabia ..... 102 K 9
Surk, Africa ..... 110 M 4
Surkhab or Waksh River, Bokhara ..... 103 N 2
Surkhan River, Bokhara ..... 103 M 2

Surma (river), British India ... 104 O 7
Surma (river), British India ... 106 A 2
Surmali, Nepal ... 104 H 5
Surman, Tibet ... 107 F 4
Surmek, Persia ... 103 E 5
Surmelin (river), France ... 82 H 3
Surmench, Turkey in Asia, a2,000 ... 102 J 2
Surpi, Greece, '89, 1,255 ... 99 G 2
Surpierre, Switzerland ... 91 C 4
Surraman, Turkey in Asia ... 102 D 6
Surrey (county), England, '91, 1,731,343 ... 77 F 5
Surrey (county), Jamaica, '91, 150,533 ... 68 J 6
Surrikonda, British India ... 105 G 11
Surrikulo, Africa ... 111 J 7
Surrur, Africa ... 112 O 9
Sursee, Switzerland, '88, 1,856 ... 91 G 3
Surses, Africa ... 110 L 4
Surskoe, Russia ... 97 K 7
Sursutti Nud (river), British India ... 104 M 2
Surubim, Rio (river), Brazil ... 71 H 6
Suruga (old province), Japan ... 108 J 8
Suruga Kai Wan (bay), Japan ... 108 J 6
Suruj, Africa ... 110 O 7
Suruj, Turkey in Asia, a1,500 ... 101 H 4
Surun (river), British India ... 104 D 2
Surunga, Kongo ... 112 N 10
Surveyor Island, China ... 107 L 3
Surville, Cape, Solomon Islands ... 117 L 6
Surwar, British India ... 104 E 6
Sus, Wady, Morocco ... 111 D 3
Sus (region), Morocco ... 111 D 3
Süs, Switzerland ... 91 N 4
Susa, Italy, '81, 3,305 ... 93 B 4
Susa, Italy (on travel map) ... 74 H 6
Susa, Ruins of, Persia ... 103 C 4
Susa, Tunis, a8,000 ... 111 J 2
Susdal, Russia (see Suzdal) ... 96 H 4
Susha (river), Russia ... 97 L 7
Susner, British India ... 104 F 8
Susques, Chile ... 70 D 8
Süssenbrunn, Austria ... 90 E 5
Sussetz, Germany ... 87 M 28
Sussex (county), England, '91, 550,446 ... 75 M 12
Sussex Lake, Canada ... 63 J 1
Sussex Vale, New Brunswick, a1,500 ... 62 D 4
Sussuhy, Rio (river), Brazil ... 71 J 7
Sustenhorn (Mt.), Switzerland ... 91 H 4
Susten Pass, Switzerland ... 91 H 4
Susteren, Netherlands (commune), '94, est.2,108 ... 84 G 6
Susu, Manchuria ... 107 N 1
Susu, Sumatra ... 116 A 4
Susunswe Mountains, Africa ... 112 O 13
Susurlu, Turkey in Asia ... 101 B 3
Susurlu (river), Turkey in Asia ... 101 C 2
Susuz Dagh (Mt.), Turkey in Asia ... 101 D 4
Sutaball, French Indio-China ... 106 H 7
Sutchovolla, Russia, est.3,503 ... 97 D 5
Sutherland, Cape Colony, '91, 410 ... 113 E 7
Sutherland (district), Cape Colony, '91, 4,012 ... 113 E 7
Sutherland (county), Scotland, '91, 21,896 ... 78 G 3
Sutherland Falls, New Zealand (near Milford Sound) ... 117 B 8
Sutherland Mountains, Australia ... 115 D 5
Suther Peak, Cape Colony ... 113 A 7
Suti, Africa ... 110 Q 7
Sutlej (river), British India ... 104 F 4
Suto (river), Africa ... 112 K 13
Sutri, Italy, '81, 2,318 ... 93 M 10
Sutsuki, Cape, Japan ... 108 J 2
Sutton, East, England ... 77 K 6
Sutton, Long, England ... 77 D 6
Sutton (Bedford), England ... 77 G 2
Sutton (Cambridge), England ... 75 N 9
Suttoo (Suffolk), England ... 77 M 3
Sutton (Warwick), England ... 77 A 2
Sutton, Ontario, '91, 686 ... 60 F 3
Sutton, Quebec, a900 ... 61 J 8
Sutton at Hone, England ... 77 H 5
Sutton Coldfield, England, '91, 8,686 ... 76 J 7
Sutton in Ashfield, England, 10,563 ... 76 K 6
Sutton Junction, Quebec ... 61 J 8
Sutton Mill Lake, Canada ... 59 N 6
Sutton on Sea, England ... 76 N 6
Sutton Saint Mary, England ... 76 N 7
Sutton Valence, England ... 77 K 6
Suus Aa (river), Denmark ... 88 K 6
Suva (capital of Viti Levu), Fiji, a3,000; '94, 850 whites ... 117 B 4
Suvannapum, Siam ... 106 G 7
Suvanna Kili, French Indo-China ... 106 H 7
Suva Planina (Mt.), Servia ... 98 E 5
Suvarof (Island), Marshall Islands (see Taka) ... 117 L 2
Suvarof Islands (British), Oceanica ... 114 L 6
Suvero, Capo (cape), Italy ... 92 K 9
Suvla, Cape, Turkey in Europe ... 98 J 8
Suwaklin, Africa (see Suaklin) ... 110 Q 6
Suwalki, Russia, est.16,863 ... 97 D 4
Suwalki (government), Russia, '97, 604,373 ... 97 D 4
Suwarnatima, Lake, British Guiana ... 70 F 2
Suwase Jima (Island), Japan ... 108 O 4
Suwat, British India (see Swat) ... 104 D 2
Suweid, Wady (river), Turkey in Asia ... 101 J 5
Suweideh, Turkey in Asia ... 102 E 6
Suwo, Africa ... 111 J 9
Suwo (old province), Japan ... 108 E 6
Suwo Nada (sound), Japan ... 108 E 7
Suya missú, Rio (river), Brazil ... 71 G 6
Suyrevo, Siberia ... 100 L 1
Suzak, Central Asia ... 100 J 4
Suzdal, Russia, '89, est.6,991 ... 96 H 4
Suze, La, France ... 80 E 5
Suze (river), Switzerland ... 91 C 3
Sværholt, Norway ... 95 P 1
Svai Romlet, French Indo-China ... 106 G 9
Svalband, Iceland ... 88 Q 2
Svalbardshnukr (Mt.), Iceland ... 88 Q 2
Svallerup, Denmark ... 88 J 5
Svaneke, Denmark, '90, 1,318 ... 88 R 6
Svanninge, Denmark ... 88 G 6
Svanö (island), Norway ... 95 D 6
Svanstein, Sweden ... 95 N 3
Svanukki, Russia ... 97 E 6
Svartenhuk Peninsula, Arctic Region ... 3 J 9
Svartisen (glacier), Norway ... 95 J 3
Svartvik, Sweden ... 95 K 5
Svatki, Russia ... 97 K 6
Svenborg Fortress, Russia ... 97 E 1
Svenrike (ancient division), Sweden ... 95 J 7
Sveg, Sweden ... 95 J 5
Svelvik, Norway, '91, 1,348 ... 95 G 7
Sven, Norway ... 95 D 7
Svendborg, Denmark, '90, 8,755 ... 88 H 6
Svendborg (amt), Denmark, '90, 120,707 ... 88 G 6
Svenigorod, Russia, est.2,411 ... 97 L 4
Svenigorodka, Russia, a11,000 ... 97 H 7
Svenlingdal Elv (river), Norway ... 95 H 4
Svenljunga, Sweden ... 95 H 8
Sventa (river), Russia ... 97 E 4
Svëntzlany, Russia, est.8,014 ... 97 E 4
Sverdrups Island, Arctic Region ... 3 J 1
Sverige (kingdom), Europe (see Sweden) ... 95
Svershin (Minsk), Russia ... 97 F 5
Svershin (Mogilef), Russia ... 97 H 5
Sverstzkovo, Russia ... 97 J 4
Svetl Ivan, Hungary ... 90 N 12
Svetl Stefan, Turkey in Europe ... 98 L 7
Svia (river), Russia ... 97 M 1
Sviaö (Island), Denmark ... 88 K 6
Sviashsk, Russia, est.2,952 ... 96 J 4
Sviatl Dukha, Russia ... 96 G 7
Sviatoi, Cape, Russia ... 96 H 2
Sviatol Nos (point), Arctic Region ... 3 E 1
Sviatol Nos (cape), Siberia ... 100 R 1
Sviatskii, Russia, est.2,991 ... 97 H 5
Svilainatz, Servia ... 98 D 4
Svilaja (Mt.), Austria ... 89 H 8
Svinafellsos (point), Iceland ... 88 Q 3
Svindal, Norway ... 95 E 3
Svineccamare (Mt.), Hungary ... 89 N 7
Svinninge, Denmark ... 88 J 5
Svinö, Denmark ... 88 C 2
Svinö (island), Denmark ... 88 C 1
Svinö Fjord, Denmark ... 88 C 2
Svinör, Norway, a200 ... 95 E 7
Svir, Russia ... 97 F 4
Svir (river), Russia ... 97 J 1
Svisloch (river), Russia ... 97 G 5
Svisloche, Russia ... 97 G 5
Svizzera (see Switzerland) ... 91
Svolvær, Norway, a350 ... 95 J 2
Swa, Burma ... 106 C 5
Swabia and Neuburg (bezirk), Germany, '95, 689,416 ... 86 Q 11
Swabian Alp (Mts.), Germany (see Schwäbischer Jura) ... 86 Q 9
Swabian Jura (Mts.), Germany (see Schwäbischer Jura) ... 86 Q 9
Swabian Rezat (river), Germany ... 86 O 13
Swaffham, England ... 76 O 7
Swaffham Bulbeck, England ... 77 J 2
Swaffham Prior, England ... 77 J 1
Swaldrn, Africa ... 111 F 9
Swalubost (village), Scotland, '91, 1,589 ... 78 D 3
Swain Reefs, Australia ... 115 J 4
Swaledliffe, England ... 77 B 2
Swale, River, England ... 76 K 4
Swale, The (channel), England ... 77 L 5
Swaleecliffe, England ... 77 M 5
Swalli Harbor, British India ... 104 D 9
Swallowfield, England ... 77 D 5
Swallow Islands, Santa Cruz Islands ... 117 J 6
Swallow Reef, East India Is ... 116 D 3
Swally Harbor, British India (see Swalli Harbor) ... 105 D 9
Swalmen, Netherlands (commune), '94, est.2,453 ... 84 G 6
Swamp (New South Wales), Australia ... 115 G 5
Swamp (New South Wales), Australia ... 115 H 5
Swamp, Western Australia ... 115 C 5
Swanage, England, '91, 2,668 ... 75 J 12
Swanage Bay, England ... 75 J 12
Swan Bay, Australia ... 115 B 2
Swanbourn, England ... 77 D 3
Swan Hill, Australia, est.770 ... 115 G 7
Swanikul (tribe), Africa (see Azer) ... 111 D 6
Swan Island, Australia ... 115 B 2
Swan Islands, Central America ... 66 L 2
Swan Lake, Canada ... 63 N 2
Swan Lake, Manitoba ... 63 L 3
Swanley Junction, England ... 77 H 5
Swanlinbar, Ireland ... 79 F 3
Swan Point, Australia ... 115 C 3
Swan River, Canada ... 63 L 3
Swan River, Manitoba ... 63 L 3
Swanscomb, England ... 77 J 5
Swansea, Wales, '91, 90,423 ... 75 D 10
Swansea, Wales (on travel map) ... 74 C 3
Swansea Bay, Wales ... 75 E 10
Swarraton, England ... 77 C 6
Swartow, China (see Swatow) ... 107 K 6
Swat (region), British India ... 104 D 2
Swat (river), British India ... 104 D 2
Swatow, China, '96, a30,000 ... 107 K 6
Swavesey, England ... 77 G 1
Swaziland (region), South African Republic, est.61,500 ... 113 K 4
Sweden (kingdom), Europe, '95, est.4,919,260 ... 73 N 3
Sweden, Europe (on travel map) ... 74 L 1
Sweden (large scale map of) ... 95
Swedi ben Salim, Kongo ... 112 N 11
Swedish Foreland, Spitzbergen ... 3 P 9
Sween, Loch (Inlet), Scotland ... 78 E 8
Sweers Island, Australia ... 115 G 3
Sweetsburg, Quebec, '91, 303 ... 61 J 8
Swellendam, Cape Colony, '91, 1,727 ... 113 E 8
Swellendam (district), Cape Colony, '91, 11,256 ... 113 E 8
Swerford, England ... 77 B 3
Swētla, Austria ... 90 L 4
Sweveghem, Belgium, '90, 4,182 ... 84 B 7
Swevezeele, Belgium, '90, 5,503 ... 84 B 6
Swica (river), Austria ... 89 Q 2
Swift Current, Canada ... 63 K 4
Swift Current Creek, Canada ... 63 J 4
Swilland, England ... 77 M 2
Swilly, River, Ireland ... 79 F 2
Swilly, Lough (bay), Ireland ... 79 F 1
Swinbrook, England ... 77 A 3
Swinburne, Cape, Arctic Region ... 3 F 9
Swinburne, Cape, Canada ... 59 K 2
Swincombe, England ... 77 D 4
Swindle Island, British Columbia ... 63 D 3
Swindon, England, '91, 27,295 ... 75 J 10
Swindon, England (on travel map) ... 74 C 3
Swindon, Ontario ... 60 F 2
Swineford, Ireland, '91, 1,473 ... 79 D 4
Swinemünde, Germany, '95, 9,349 ... 85 E 19
Swinemünde, Germany (on travel map) ... 74 L 2
Swineshead (Huntingdon), England ... 77 F 1
Swineshead (Lincoln), England ... 76 M 7
Swinton and Pendleton (Lancaster), England (6 miles N. W. of Manchester), '91, 21,637 ... 76 H 6
Swinton (York), England, '91, 9,705 ... 76 K 6
Swinton (village), Scotland, '91, 371 ... 78 M 8
Swinton's Islands, Burma ... 106 C 9
Switha (island), Scotland ... 78 K 2
Switzerland (republic), Europe, '88, 2,917,754 ... 73 L 6
Switzerland, Europe (on travel map) ... 74 H 5
Switzerland (large scale map of) ... 91
Swojschitz, Austria ... 90 K 3
Swona (island), Scotland, '91, 42 ... 78 K 2
Sworbe Peninsula, Russia ... 97 C 3
Swordle, Scotland ... 78 D 3
Swords, Ireland, '91, 935 ... 79 J 5
Syade, Mount, Russia ... 96 M 3
Sybil Head, Ireland ... 79 A 7
Syd a Helle (point), Denmark ... 88 A 2
Sydenham, England ... 77 D 4
Sydenham (part of London), England ... 75 O 15
Sydenham, Ontario ... 60 J 3
Sydenham Inlet, Australia ... 115 H 7
Sydenham Island, Gilbert Islands (see Nonuti) ... 117 N 6
Sydenham Place, Quebec ... 61 K 7
Syderdal, Denmark ... 88 B 2
Syd Flatanger, Norway ... 95 G 4
Syd Kvalö (Island), Norway ... 95 L 2
Sydney, Australia, '91, 111,980; (with suburbs), 383,386 ... 115 J 6
Sydney, Australia (local map of) ... 115 J 2
Sydney, North (suburb of Sydney), Australia, est.17,100 ... 115 J 2
Sydney, Nova Scotia, est.2,435 ... 62 J 3
Sydney, North, Nova Scotia, est. 2,522 ... 62 J 3
Sydney Island, Oceanica ... 114 L 5
Sydney Mines, Nova Scotia, est.2,446 ... 62 J 3
Sydow, Germany ... 87 D 24
Sydvaranger, Norway ... 95 R 2
Syedlets (government), Russia (see Sledlec) ... 97 D 6
Syene (ruins), Egypt ... 110 P 4
Syke, Germany, '95, 1,331 ... 85 G 8
Syken, Greece, '89, 1,258 ... 99 G 7
Sykia, Turkey in Europe ... 98 G 8
Syl, East Turkestan ... 107 C 2
Sylhet, British India, '91, 14,027 ... 104 N 7
Sylling, Norway ... 95 B 2
Sylt (island), Germany, a3,000 ... 85 C 7
Sylt (island), Germany (on travel map) ... 74 J 1
Syltholm (island), Denmark ... 88 J 7
Syltoppene (Mts.), Norway ... 95 H 5
Sylva (river), Russia ... 96 L 4
Sylvan, Ontario ... 60 D 4
Sylvester, Lake, Australia ... 115 F 3
Sylvester, British Columbia ... 63 D 2
Sylvester Cache, British Columbia ... 63 D 2
Sylvestre, Mount, Newfoundland ... 62 J 5
Sylvia, Mount, Africa ... 113 B 3
Sylvia, Mount, Japan ... 108 L 7
Sylvia Bank, Brazil ... 71 K 7
Syme (island), Turkey in Asia (see Symi) ... 101 B 4
Symi, Gulf of, Turkey in Asia ... 101 B 4
Symi (Island), Turkey in Asia ... 101 B 4
Symington (Ayr), Scotland ... 78 G 8
Symington (Lanark), Scotland ... 78 J 8
Symon, Mexico ... 64 H 5
Symonds Channel, Australia ... 115 B 2
Syon Park, London, England ... 75 L 14
Syra, Greece, '89, 8,102 ... 99 L 6
Syra, Greece (see Hermopolis) ... 99 L 6
Syra (island), Greece, a33,000 ... 99 L 6
Syracuse, Italy, '81, town, 19,389; commune, 23,507; '95, commune, est.25,300 ... 94 N 14
Syracuse (province), Italy, '81, 341,526; '95, est.417,505 ... 94 M 15
Syr Daria (river), Central Asia ... 100 J 4
Syr Daria and Amu Daria (province), Central Asia, '97, 1,479,902 ... 100 J 4
Syr-Darya (river), Central Asia (see Syr Daria) ... 100 J 4
Syrenetz, Russia ... 97 F 2
Syresham, England ... 77 C 2
Syria (region), Turkey in Asia ... 101 G 6
Syria (vilayet), Turkey in Asia, est.604,170 ... 102 D 9
Syriaa Desert, Arabia ... 102 G 2
Syriaa Gates, The, Turkey in Asia ... 101 G 4
Syrina (island), Turkey in Asia ... 99 P 8
Syrmi, Africa ... 111 H 7
Syrmia (comitat), Hungary (see Szeben) ... 89 L 6
Syrmien (comitat), Hungary (see Szeben) ... 89 L 6
Syr Odde (cape), Denmark ... 88 J 2
Syros (island), Greece (see Syra) ... 99 L 6
Syrt, Africa (see Sirt) ... 110 L 3
Syrt Desert, Africa ... 110 L 3
Syrtyn-Makbai (district), Tibet ... 107 E 3
Syschevka, Russia, est.5,269 ... 97 J 4
Syskol, Russia ... 96 H 3
Syssam (principality, see Samos) ... 99 P 5
Syston, England ... 76 K 7
Syv Söstre (Mts.), Norway ... 95 H 4
Sywan, Hongkong (see Konggam) ... 107 E 6
Syzran, Russia, est.30,580 ... 96 J 5
Sz, China ... 107 K 4
Szabadka, Hungary (see Maria-Theresiopel) ... 89 L 6
Szabadszállás, Hungary, '90, 7,161 ... 89 L 5
Szabolcs (comitat), Hungary, '90, 244,945 ... 89 N 3
Szakály, Hungary ... 89 K 5
Szaki, Russia ... 97 D 4
Szalárd, Hungary ... 89 O 4
Szallás, Kis-, Hungary ... 89 L 5
Szalonta, Nagy-, Hungary, '90, 12,650 ... 89 N 5
Szameitkehmen, Germany ... 87 B 34
Szamos, Hungary ... 89 P 5
Szamos (river), Hungary ... 89 P 4
Szamos-Ujvár, Hungary, '90, 5,793 ... 89 P 4
Szarvas, Hungary, '90, 24,393 ... 89 M 5
Szarvas, Hungary (on travel map) ... 74 P 5
Szász-Régen, Hungary, '90, 6,057 ... 89 Q 5
Szász-Szebes, Hungary (see Mühlbach) ... 89 P 6
Szászváros, Hungary (see Broos) ... 89 P 6
Szatmár (comitat), Hungary, '90, 303,032 ... 89 O 4
Szatmár-Németi, Hungary, '90, 20,736 ... 89 P 4
Szatovo, Russia ... 97 H 3
Szczakowa, Austria ... 89 L 1
Szczawnicawyz, Austria ... 89 M 2
Szczebrzeszyn, Russia, est. 5,418 ... 97 D 6
Szczerzec, Austria ... 89 P 2
Szczewo, Germany (see Dirschau) ... 87 D 28
Szczucin, Austria ... 89 N 1
Szczuczyn, Russia ... 97 C 5
Szeben, Kis, Hungary ... 89 N 2
Szeben, Nagy-, Hungary (see Hermannstadt) ... 89 P 6
Szeben (comitat), Hungary, '90, 305,809 ... 89 L 6
Szeben (comitat), Hungary, '90, 148,738 ... 89 P 6
Szebes, Szász, Hungary (see Mühlbach) ... 89 P 6
Sze-chau, China ... 107 H 5
Sze-cheng, China ... 107 H 6
Szechenyi Denkmal, Hungary ... 89 N 8
Szechenyi Quelle, Hungary ... 89 O 9
Sze-chuan (province), China, '96, est.79,493,000 ... 107 G 4
Szechuen (province), China (see Sze-chuan) ... 107 G 4
Szécsány, Hungary ... 89 M 6
Szecsen, China ... 107 H 6
Szegedin, Hungary, '90, 85,569 ... 89 L 5
Szegedin, Hungary (on travel map) ... 74 O 5

Szeghalom, Hungary, '90, 8,952 89 M 5
Szegszárd, Hungary, '90, 14,325 89 K 5
Szegszárd, Hungary (on travel map) 74 O 5
Szék, Hungary 89 P 5
Székelyhid, Hungary 89 O 4
Székely-Udvarhely, Hungary, '90, 5,438 89 R 5
Székes-Fejérvár, Hungary (see Stuhlweissenburg) 89 K 4
Székes-Fejérvár (comitat), Hungary, '90, 194,907 89 K 4
Szelejemo, Germany 87 G 26
Sze-mao, China 107 G 6
Szemere, Hungary 89 J 4
Sze-nan, China 107 H 5
Szendrö, Hungary 89 M 3
Szent-András, Hungary 89 M 6
Szent-Anna, Hungary, '90, 10,040 89 N 5
Szent Egyházas-Oláhfalu, Hungary 89 R 5
Szent-Endre, Hungary 89 K 4
Szentes, Hungary, '90, 30,791 89 M 5
Szentes, Hungary (on travel map) 74 P 5
Szent-György, Oláh-, Hungary 89 Q 4
Szent Johann, Hungary 89 J 3
Szent-Lörincz, Hungary 89 K 5
Szent-Mihály, Hungary 89 J 5
Szent-Miklós, Nagy-, Hungary, '90, 12,311 89 M 5
Szepes (comitat), Hungary, '90, 163,291 89 M 2
Szépvíz, Hungary 89 S 5
Szered, Hungary, '90, 5,227 89 J 3
Szerednye, Hungary 89 O 3
Szerencs, Hungary 89 N 3
Szeszuppe (river), Germany 87 C 35
Szicsze (river), Germany 87 B 34
Szlget, Hungary (see Máramaros-Szlget) 89 P 4
Szlget, Hungary (see Szigetvár) 89 J 5
Szigetvár, Hungary, '90, 5,078 89 J 5
Szikszó, Hungary 89 N 3
Szilágy (comitat), Hungary, '90, 191,167 89 O 4
Szilágy-Csch, Hungary 89 P 4
Szilágy-Somlyó, Hungary 89 O 4
Szilcze, Hungary 89 P 3
Szillen, Germany 87 C 34
Szinna, Hungary 89 O 2
Szinyér-Váralja, Hungary 89 P 4
Szirák, Hungary 89 L 4
Szitthehmen, Germany 87 D 35
Szklo, Austria 89 P 2
Szob, Hungary 89 K 4
Szoboszló, Hajdú, Hungary, '90, 14,728 89 N 4
Szóbrárncz, Hungary 89 O 3
Szöllös, Nagy-, Hungary, '90, 5,187 89 O 3
Szolnok, Hungary, '90, 20,748 89 M 4
Szolnok, Hungary (on travel map) 74 P 5
Szolnok Abony, Hungary, '90, 12,012 89 L 4
Szolnok-Doboka (comitat), Hungary, '90, 217,550 89 P 4
Szolyva, Hungary 89 P 3
Szombathely, Hungary (see Stehnamanger) 89 H 4
Szombatság, Hungary 89 O 5
Szörény, Krasso (comitat), Hungary, '90, 407,635 89 O 6
Sztanisics, Hungary, '90, 7,221 89 L 6
Sztropko, Hungary 89 N 2
Szuglo, Kis, Hungary 89 R 7
Szurid (Mt.), Hungary 98 G 3
Szvidnik, Hungary 89 N 2
Szydlowiec, Russia, est.5,801 97 C 6

T

Ta, Africa 112 L 9
Taal, Lake, Philippine Islands, 116 F 2
Taal, Philippine Islands, est. 22,025 116 F 2
Taarnby, Denmark 88 M 5
Taars, Denmark 88 G 2
Tasinge (island), Denmark, '80, 4,529 88 H 7
Tab, Hungary 89 J 5
Taba, Africa 111 D 7
Tabab, Turkey in Asia 102 J 7
Tabacal, Punta (point), Cuba 68 J 5
Tabago (island), West Indies (see Tobago) 67 P 9
Tabako, Cape, Celebes 116 F 5
Tabaksir, Afghanistan 103 K 5
Tabalosos, Peru 70 B 5
Taban-su, Central Asia 100 H 4
Tabaos, Brazil 71 K 6
Tabares (distrito), Mexico, '94, 25,139 65 G 7
Tabariuskoi, Siberia 96 M 4
Tabaristan, Sea of, Asia (see Caspian Sea) 100 H 4
Tabaristan (region), Persia 103 E 3
Tabariya, Palestine (see Tiberias) 102 C 6
Tabariyeh, Palestine (see Tiberias) 102 C 6
Tabarka, Tunis 111 J 1
Tabarka Island, Tunis 111 J 1
Tabarskaia, Russia 96 G 3
Tabasco (state), Mexico, '95, 134,911 64 N 8
Tabasco or Puerto Frontera (port), Mexico 64 M 8
Tabasin, Persia 103 G 5
Tabatinga, Serra de (Mts.), Brazil 71 H 6
Tabatinga, Colombia 70 C 4
Tabatkan, Kuh (Mt.), Persia 103 J 2
Tabbas, Persia, a5,000 103 G 4
Tabbas, Persia 103 J 4
Tabelkusa, Africa 111 F 3
Tabeng (Anam), French Indo-China 106 H 8
Tabeng (Cambodia), French Indo-China 106 G 8
Taberg (Mt.), Sweden 95 H 8
Tabernas, Spain, '87, 6,563 83 K 7
Tabernilla, Colombia 69 M 2
Tabi, Jebel (Mt.), Africa 110 P 8
Tabilbeh, Ras (cape), Africa 110 L 3
Tabinsk, Russia 96 L 5
Tablas, Cape, Chile 72 C 10
Tablas, Las, Colombia 70 A 2
Tablas, Las, Mexico 65 G 1
Tablas Island, Philippine Islands 116 F 2
Table Bay, Cape Colony 113 D 7
Table Bay, Cape Colony (on local map) 113 B 6
Table Cape, French Indo-China 106 G 9
Table Cape, New Zealand 117 G 4
Table Island, British India 106 A 7
Table Island, New Zealand 117 E 7
Table Mount, Sumatra 116 A 4
Table Mountain, Cape Colony 113 D 8
Table Point, Newfoundland 62 J 5
Table Top, Australia, '91, 139 115 G 3
Tablones, Cayo (island), Cuba 68 C 3
Tabo, Cape, Molucca Islands 116 G 4
Taboada, Spain, '87, 8,190 83 E 2
Tabocal, Brazil 70 F 4
Taboeal, Brazil 70 F 5
Tabocunta River, Honduras 66 L 4
Tabuga (island), Colombia 69 N 3
Tabogilla (island), Colombia 69 N 3
Taboleiro, Brazil 71 J 7
Tabor, Austria, '90, 8,440 90 K 5
Tabor, Austria (on travel map) 74 M 4
Tabor, Monte (Mt.), France 81 M 7
Tabora, Africa, a5,000 112 P 12
Taboria, Africa 111 C 8
Tabriz, Persia, a180,000 103 B 1
Tabsor, Palestine 102 B 8
Tabu, Africa 111 E 9
Tabuaimanu (island), Society Is. 117 O 7
Tabuenca, Spain 83 L 3
Ta-bun-lyr, China 107 L 2
Talos, Turkey in Asia 101 H 5
Tabusintac, New Brunswick 62 D 2
Tacaiunas, Rio (river), Brazil 71 G 5
Tacajo, Sierra de (Mt.), Cuba 68 K 4
Tacaloa, Colombia 70 C 2
Tacambaro, Mexico, a9,000 65 E 4
Tacambaro (district), Mexico, '94, 25,639 65 E 5
Tacambaro, Rio de (river), Mexico 65 E 5
Tacana, Guatemala 66 D 4
Tacana, Volcano, Guatemala 66 C 4
Tacana, Volcano, Mexico 64 N 10
Tacarigua (lake), Venezuela 70 D 2
Tachau, Austria 90 F 4
Taché Lake, Canada 63 F 1
Tachin, Siam 106 E 8
Tachin (river), Siam 106 E 8
Tachino Gol (lake), Turkey in Europe 98 F 8
Tachira River, Venezuela 70 C 2
Tackley, England 77 B 3
Tackmal, Scotland 78 D 8
Tacloban, Philippine Islands 116 F 2
Tacna, Chile, '85, 14,183 70 C 7
Tacna (province), Chile, '95, 24,160 70 D 7
Tacna, Rio de (river), Chile 70 C 7
Taco, Puerto (harbor), Cuba 68 L 4
Tacoignières, France 82 D 3
Tacopaya, Bolivia 70 D 7
Tacotalpa, Mexico 64 N 9
Tacuarembo, Uruguay, a3,000 72 F 10
Tacuarembo (department), Uruguay, '95, 26,525 72 F 10
Tacuati, Paraguay 72 F 8
Tacuba, Mexico 65 A 6
Tacubaya, Mexico, '94, 10,339 65 G 4
Tacumshin Lake, Ireland 79 J 7
Tacunga, Ecuador (see Latacunga) 70 B 4
Tacura, Guatemala 66 E 4
Tacurú-Pucú, Brazil 72 G 9
Tacutu, Cerro (Mt.), Venezuela 70 D 2
Tacuxalco, Salvador 66 F 6
Tadam, Tibet 107 C 5
Tadcaster, England, '91, 4,553 76 K 5
Tademalt, Plateau of, Africa 111 G 3
Tademekket (tribe), Africa 111 F 6
Tadera, Africa 111 J 5
Tadiana, Africa 111 E 7
Tadila, Et, Arabia 102 J 5
Tadla, Morocco 111 E 2
Tadlow, England 77 G 2
Tadmarton, England 77 B 2
Tadmor, Turkey in Asia 101 H 5
Tadotsu, Japan, '86, est.6,198 108 F 6
Tadousac, Quebec (parish), est. 2,440 61 P 2
Tadpatri, British India, '91, 10,283 105 G 12
Tadra, Bir, Africa 110 M 3
Taduan, Persia 103 E 6
Tadvan, Turkey in Asia 101 K 3
Tænarum (cape), Greece (see Cape Matapan) 99 F 8
Taenga or Holt (island), Low Archipelago 117 M 8
Tae-ping, China (see Tai-ping) 107 K 4
Tafalla, Spain, '87, 6,496 83 L 2
Tafarant, In, Africa 111 J 4
Tafasasset, Wady, Africa 111 H 6
Tafel, Cape, Dutch East India 116 E 6
Tafel Berg (Mt.), Austria 90 B 5
Tafelberg (Mt.), Cape Colony (see Table Mountain) 113 D 8
Tafers, Switzerland 91 D 4
Tafersit, Morocco 111 F 2
Tafessash, Africa 111 H 4
Tafetti, Italy 92 E 9
Taffala, Spain (on travel map) 74 D 7
Tafilet (oasis), Morocco 111 E 3
Taft, Persia, a7,000 103 F 5
Taftah, Persia 103 H 7
Tafts Ness (point), Scotland 78 M 1
Tafua (Mt.), Samoa 117 A 1
Tafualli (region), Africa 111 C 6
Tafuti, Lake, Celebes 116 F 5
Taga, Samoa 117 A 1
Tagal, Java 116 C 6
Tagala (native state), Africa 110 O 8
Tagama (tribe), Africa 111 J 7
Taganai Mountain, Russia 96 L 4
Taganrog, Russia, '97, 51,748 96 G 6
Taganrog, Gulf of, Russia 96 G 6
Tagant (region), Africa 111 D 6
Tagao Ishlan (river), Afghanistan 103 K 3
Tagareff, Mount, Turkestan 103 G 1
Tagaung, Burma 106 B 3
Tagbilaran, Philippine Islands, est.7,635 116 F 3
Tagenhus, Denmark 88 P 4
Tägertschi, Switzerland, '88, 150 91 E 4
Tägerwilen, Switzerland, '88, 982 91 K 2
Taggia, Italy, '81, 3,623 93 C 7
Taghajit, Africa 111 J 6
Taghelel, Africa 111 J 7
Taghlt, Wady, Africa 111 G 5
Taghma, Africa 111 J 4
Taghmon, Ireland, '91, 568 79 H 7
Tagidda, Africa 111 H 6
Tagilsk, Nijni, Russia 96 M 4
Tagin, Algeria 111 G 2
Taglnao, Italy 94 N 8
Tagine, Wady, Algeria 111 G 2
Tagish, Lake, Canada 63 C 1
Tagleba, Point, Philippine Is. 116 G 3
Tagliacozzo, Italy, '81, 3,142 94 O 10
Tagliamento (river), Italy 93 N 3
Tagotta, Abyssinia 110 Q 8
Tagrifat, Africa 110 L 4
Tagrift, Africa 110 L 3
Tag River, Ireland 79 F 7
Tagu (river), Russia 96 M 4
Taguaralzinho, Brazil 70 F 5
Tagula Island, Oceanica 114 G 6
Tagus (river), Portugal 83 E 5
Tagus Rock, Uruguay 72 J 13
Taguthaung, Burma 106 D 8
Tagutta, Africa 110 J 3
Tagwa, Africa 110 N 6
Tagwara (native state), Africa 111 E 8
Tahaa (island), Society Islands 117 O 7
Tabaa Island, Society Islands (see Tahiti) 117 P 7
Tahanea (island), Low Archipelago 117 M 8
Taharie, Cape, Celebes 116 F 6
Tabeidab, Africa 110 M 4
Tahien Tong, Siam 106 F 8
Tahilla, Ireland 79 B 8
Tahiti (island), Society Islands, a11,000 117 P 7
Tahiti Archipelago, Oceanica (see Society Islands) 117 P 7
Tahkeebi, Siam 106 D 10
Tahkeena River, Canada 63 C 1
Tahko River, British Columbia 63 C 2
Tahltam, British Columbia 63 D 2
Tahta, Egypt, '82, 13,787 110 O 4
Tahuamanú (river), Bolivia 70 D 6
Ta Hue Pon, Burma 106 C 5
Tai, China 107 J 3
Tai-an, China, '96, a45,000 107 K 3
Taiara, Africa 110 O 7
Tai Arabs (tribe), Turkey in Asia 101 J 4
Taiaro (island), Low Archipelago 117 M 8
Taiart Hadjbat (river), Africa 111 D 5
Taiba, Ain, Algeria 111 H 3
Taibilla, Sierra de (Mt.), Spain 83 K 6
Tai-chau, China 107 L 5
Tai-chau Bay, China 107 L 5
Tai-chau Islands, China 107 L 5
Taieb, Sidi, Morocco 111 F 3
Taierl, New Zealand 117 C 9
Taif, Turkey in Asia (see El-Taif) 102 H 6
Taif, El, Turkey in Asia, a8,000 102 H 6
Tai-hang Mountains, China 107 J 3
Tai-ha-nor (lake), China 107 J 2
Tai-ho, China 107 K 4
Tai-hu, China 107 K 4
Tai-hu (lake), China 107 K 4
Tai-ku, Korea 108 D 6
Taila, Russia 96 L 5
Tai-lang, China 107 G 6
Tailfur, Turkey in Europe 98 B 1
Taillat, Cape, France 81 3 12
Taillebourg, France 81 E 7
Taima, Africa 110 N 8
Taimani (district), Afghanistan 103 K 4
Taimering, Germany 86 P 15
Taimur, Gulf of, Arctic Region 3 H 1
Taimur, Gulf of, Siberia 100 N 1
Taimur Island, Arctic Region 3 H 1
Taimur Island, Siberia 100 L 1
Taimur Lake, Siberia 100 N 1
Taimur Peninsula, Arctic Region 3 H 1
Taimur Peninsula, Siberia 100 M 1
Taimyr Peninsula, Siberia (see Taimur Peninsula) 100 M 1
Tain, France (commune), '91, 3,085 81 K 7
Tain (village), Scotland, '91, 1,636 78 H 4
Taimu, Japan, a135,000 108 K 7
Tai-pai, Mount, China 107 H 4
Taipala, Russia 96 E 3
Tai-pei, Japan 108 L 6
Tai-ping (Kuang-si), China 107 H 6
Tai-ping (Ngan-hui), China 107 K 4
Taira, Japan, '86, est.5,823 108 K 5
Tairet-el-Bagll, Africa 111 F 3
Tais, Turkey in Asia 102 J 9
Taishkir Mountains, Mongolia 107 F 1
Taitai, Philippine Islands 116 E 2
Tai-tam, Hongkong 107 D 7
Tai-tam Bay, Hongkong 107 E 7
Tai-tam Peninsula, Hongkong 107 E 7
Tai-tau-tuk, Hongkong 107 D 6
Taitok (tribe), Africa 111 G 5
Tai-tung, Formosa 108 L 7
Taiwan, Formosa 108 K 7
Tai-wan (island), Formosa 108 L 7
Taiwarah, Afghanistan 103 L 4
Talyibeh, Et (Beirut), Turkey in Asia 102 C 5
Talyibeh, Et (Jerusalem), Palestine 102 C 8
Talyibeh, Et (Nablus), Palestine 102 B 8
Tai-yuan, China, '96, a250,000 107 J 3
Talyuen, China (see Tai-yuan) 107 J 3
Taizerbo (district), Africa 110 M 4
Tajakant (tribe), Africa 111 D 3
Tajax, Gross, Austria 90 N 6
Tajem, Mount, Dutch East India 116 C 5
Tajenturt, Africa 111 J 4
Tajetterat, Africa 111 J 5
Tajidait, Africa 111 F 5
Tajima (old province), Japan 108 G 8
Tajo, Austria 90 C 11
Tajo (river), Portugal (see Tagus) 83 E 5
Tajo (river), Spain 83 K 4
Tajpur, British India 104 N 4
Tajpur, British India 104 O 2
Tajumulco, Volcano, Guatemala 66 C 4
Tajuna (river), Spain 83 J 4
Tajura, Africa 110 R 8
Tajura, Gulf of, Africa 110 R 8
Tajurrah, Africa (see Tajura) 110 R 8
Tajwin, Afghanistan 103 L 4
Taka (region), Africa 110 Q 7
Taka (Island), Marshall Islands 117 L 2
Takacha, Africa 113 E 2
Takada, Japan, '86, est.7,959 108 E 7
Takahasai, Japan, '86, est.5,282 108 F 6
Taka Hewataya (Island), Dutch East India Islands 116 E 6
Takaka, New Zealand 117 D 5
Takakoto (island), Low Archipelago 117 O 8
Takala (region), Africa (see Tagala) 110 O 8
Takamatsu, Japan, '94, est.34,672 108 F 6
Takan-tepe, Persia 103 B 2
Takao, Formosa (see Takow) 108 K 8
Takaoka (Hokurokudo), Japan, '94, est.30,573 108 H 5
Takaoka (Nankaido), Japan, '86, est.6,361 108 F 7
Takapoto (island), Low Archipelago (see Oura) 117 L 7
Takara Shima Ko (island), Japan 108 P 5
Takaroa (island), Low Archipelago (see Tioken) 117 M 7
Takasaki, Japan, '94, est.30,274 108 J 5
Takashima, Japan 108 J 5
Taka Shima (island), Japan 108 N 2
Taka Shima (island), Korea 108 D 5
Takata, Japan, '86, est.24,511 108 J 5
Takato, Japan 108 H 6
Takatsu, Gawa (river), Japan 108 E 6
Takayama, Japan, '87, est.13,579 108 H 5
Takefu, Japan, '87, est.11,964 108 G 6
Takeley, England 77 H 3
Takem-suma, Mongolia 107 K 1
Takeut, Burma 106 D 3
Takhamalt, Wady, Africa 111 J 4
Takhta, Persia 103 A 2
Takht-i Balkis, Persia 103 B 2
Taklang (river), China (see West River) 107 J 6

Takla-makan Desert, East Turkestan ..... 107 B 3
Taklok Pong, French Indo-China 106 F 9
Takling, Tibet ..... 107 E 5
Tako, Kongo ..... 112 L 11
Takoko, Africa ..... 111 J 7
Takova, Servia ..... 98 C 4
Takow, Japan ..... 108 K 8
Taksha, Africa ..... 110 M 7
Taksony, Hungary ..... 89 L 4
Taktalu Dagh (Mt.), Turkey in Asia ..... 101 D 4
Takt-i-Suleiman (Mt.), British India ..... 104 B 4
Ta-ku, China ..... 107 K 3
Ta ku, Forts, China ..... 107 N 7
Ta-kuan, China ..... 107 G 5
Takum, Africa ..... 111 J 9
Takurea (island), Low Archipelago ..... 117 N 8
Taku River, British Columbia.. 63 C 2
Takutea (island), Cook Islands. 117 K 9
Takutu, Rio (river), Brazil .... 70 E 3
Ta Kuwapa, Siam, ... 106 C 10
Takuwatung, Siam ..... 106 D 10
Tala, Afghanistan ..... 103 N 3
Tala, Egypt, '82, 9,653 ..... 110 S 4
Tala, Mongolia ..... 107 G 2
Talab, Persia ..... 103 J 7
Talagang, British India ..... 104 C 3
Talaboe, Cape, Celebes ..... 116 F 5
Talak, British India ..... 104 B 4
Talak (district), Africa ..... 111 H 6
Tala-Khun, Lake, Mongolia.... 107 L 1
Talamanca (district and tribe), Costa Rica ..... 66 M 10
Tala Mungongo, Africa ..... 112 L 13
Talang Volcano Sumatra..... 116 B 5
Talantu, Chunnel of, Greece (see Channel of Atlanti) ..... 99 H 3
Tala Oasis, Africa ..... 111 G 3
Talap, British India ..... 106 B 1
Talara, Punta (point), Peru.... 70 A 4
Talaru, Spain ..... 83 O 2
Talatala, Africa ..... 112 K 10
Talauer Islands, Dutch East India ..... 116 G 4
Talaut Islands, Dutch East India ..... 116 F 4
Talavera de la Reina, Spain, '87, 10,497 ..... 83 G 4
Talavli, British India..... 105 O 10
Talawgwi, Burma ..... 106 C 2
Talba Waha (Mt.), Abyssinia. 110 Q 8
Talbo, Africa ..... 110 M 9
Talbot, Cape, Australia ..... 115 D 2
Talbot, Quebec ..... 61 K 4
Talbot Island, Australia ..... 115 G 1
Talbot Island, New Guinea (British) ..... 116 G 3
Talca, Chile, '85, 23,432..... 72 C 11
Talca (province), Chile, '95, 128,-961 ..... 72 C 11
Talcahuano, Chile, '85, 5,030... 72 C 11
Taldora, Australia ..... 115 G 3
Talch, Ain et, Turkey in Asia.. 101 K 5
Talenading Islands, Moluccs Is. 116 G 4
Talesab (lake), Siam (see Caman Dieu Lake)..... 106 F 8
Talfer (river), Austria..... 90 C 10
Talgarth, Wales ..... 75 F 9
Talia, Burma ..... 106 A 3
Taliabo Island, Celebes..... 116 F 5
Ta-liang-shan (Mt.), China..... 107 G 5
Talid, Wady, Turkey In Asia.. 102 D 6
Ta-li-fu, China, '96, a8,000..... 107 F 5
Talilet, Africa ..... 111 C 6
Talish (district), Russia ..... 101 N 3
Talisker, Scotland ..... 78 C 5
Talisse Island, Dutch East India 116 F 4
Talkha, Egypt, '82, 5,153..... 110 S 3
Talladale, Scotland ..... 78 E 4
Tallaght, Ireland ..... 79 J 5
Tallangatta, Australia ..... 115 H 7
Tallard, France ..... 81 L 8
Tallatugo, Africa ..... 110 T 9
Talley, Wales ..... 75 E 10
Tallow, Ireland, '91, 1,088..... 79 F 7
Tal-Mansarowar Lakes, Tibet. 107 C 4
Talmay, France ..... 82 L 6
Talnglu, Africa ..... 110 K 7
Talnoe, Russia ..... 97 H 7
Tal-nor (lake), Mongolia..... 107 E 1
Taloda, British India..... 104 D 9
Talod Range, Baluchistan..... 103 L 8
Talon, Lake (lake), Ontario.... 60 F 1
Talonje, British India..... 105 P 11
Talovskala, Siberia ..... 100 M 3
Talowa Bay, Celebes ..... 116 F 5
Talpa, Mexico ..... 65 B 3
Talpada, British India ..... 104 J 9
Talsen, Russia ..... 97 D 3
Talt, Lake, Ireland ..... 79 D 3
Taltal, Chile, '85, 4,761..... 72 C 9
Talten, Germany ..... 87 E 33
Talut, Pointe du (point), France 80 B 5
Talvik, Norway, a200 ..... 95 N 1
Tal-y-lly, Wales ..... 76 E 7
Tama, Africa ..... 112 K 14
Tama, Dar (region), Africa.... 110 M 7
Tama, Argentina ..... 72 D 10
Tama, Egypt, '82, 7,871 ..... 110 O 4
Tamabo, Africa ..... 111 E 9
Tamagrut, Morocco ..... 111 E 3
Tamajon, Spain ..... 83 J 3
Tamaki Head, New Zealand.... 117 G 8
Tamaki River, New Zealand.... 117 H 9
Tamala, Egypt ..... 110 R 4
Tamalasa, Madagascar ..... 112 S 13
Tamalin, Mexico ..... 65 H 2
Taman, Russia, est.1,441..... 96 G 6
Tamana, Mount, Trinidad..... 68 L 7
Tamana (Island), Gilbert Islands 117 N 6
Tamandaré, Port, Brazil..... 71 L 5
Tamandua, Punta, Brazil..... 71 H 4
Tamanleb, Africa ..... 110 Q 6
Tamankaduwa, Ceylon ..... 105 H 16
Tamar, British India ..... 104 K 8
Tamar, Rio (river), Colombia... 70 C 2
Tamar, River, England ..... 75 D 13
Tamara, Honduras ..... 66 H 5
Tamarida, Sokotra ..... 102 N 9
Tamari-Mashrik, Africa ..... 110 K 3
Tamarin Bay, Mauritius ..... 109 M 7
Tamarite, Spain ..... 83 N 3
Tamarslt, Morocco ..... 111 D 3
Tamarugal, Pampa de (plain), Chile ..... 70 D 8
Tamas (Indian tribe), Colombia 70 C 3
Tamashgrad, Russia ..... 97 F 6
Tamási, Hungary ..... 89 K 5
Tamasop, Mexico ..... 65 G 2
Tamaszow, Russia, est.18,023.. 97 C 6
Tamatave, Madagascar, a10,000 112 T 14
Tamaulipas (state), Mexico, '95, 206,882 ..... 65 H 1
Tamazula, Mexico ..... 64 F 5
Tamazunchale, Mexico ..... 65 H 2
Tamazunchale (partido), Mexico, '94, 25,135 ..... 65 H 2
Tamba (French Kongo), Africa 112 J 10
Tamba (river), Africa ..... 112 L 13
Tamba (Sudan) Africa..... 111 D 8
Tamba (old province), Japan... 108 G 6
Tambaca, Mexico ..... 65 G 2
Tambach, Germany ..... 86 L 12
Tambakara, Africa ..... 111 D 7
Tambelan Islands, Dutch East India ..... 116 C 4
Tambesi River, Sumatra..... 116 B 5
Tambi-Kundu, Africa ..... 111 D 8
Tambi-Kundu (Mt.), Africa.... 111 D 8
Tambo, Australia, est.430 ..... 115 H 4
Tambo, Peru ..... 70 A 4
Tambo, Rio (river, Junin), Peru 70 C 6
Tambo, Rio (river, Moquegua), Peru ..... 70 C 7
Tambo de Mora, Peru ..... 70 B 6
Tambof, Russia, '90, 40,876.... 96 H 5
Tumbof (government), Russia, '97, 2,715,265 ..... 96 H 5
Tambohoru (Mt.), Switzerland. 91 K 5
Tambora, Volcano, Dutch East India ..... 116 E 6
Tamborll, Brazil ..... 71 J 4
Tambovskoe, Siberia ..... 100 Q 3
Tambu, Celebes ..... 116 F 5
Tamchin-daba (pass), Mongolia. 107 E 1
Tamdelt, Africa ..... 111 E 3
Tamdy, Centrnl Asia..... 96 L 6
Tamega (river), Portugal..... 83 E 3
Tamego (river), Portugal (see Tamega) ..... 83 E 3
Tamengut, Africa ..... 111 H 6
Tamentirt, Africa ..... 111 F 3
Tamentit, Africa ..... 111 G 4
Tamesln, Rio (river), Mexico... 65 H 1
Tamesleut, Morocco ..... 111 F 2
Tamge (Mt.), Africa..... 111 D 8
Tamiahua, Mexico ..... 65 J 2
Tamiahua, Laguna de (lake), Mexico ..... 65 J 2
Tamiang, Cape, Sumatra ..... 116 A 4
Tami-el-Amdid, Egypt ..... 110 T 4
Tamina (river), Switzerland.... 91 L 4
Tamines, Belgium, '90, 3,305... 84 E 8
Ta-ming, China ..... 107 K 3
Tamins, Switzerland, '88, 511.. 91 L 4
Tamisc, Belgium, '90, 11,039.. 84 D 6
Tamitatoala, Rio (river), Brazil 71 G 6
Tamiutin, Africa ..... 111 J 4
Tamjam, Africa ..... 110 O 9
Tamjurt (Mt.), Morocco..... 111 E 3
Tamkala, Africa ..... 111 G 7
Tamma-Setjie, Africa ..... 112 N 15
Tammasson Island, French Indo-China ..... 106 G 10
Tammed, Arabia ..... 101 K 6
Tammerfors, Russia, est.20,489. 97 E 1
Tammun, Palestine ..... 102 C 7
Tammava (river), Servia..... 98 B 4
Tamos, Mexico ..... 65 H 1
Tampamachoco, Laguna de (lake), Mexico ..... 65 J 3
Tampamolon, Mexico ..... 65 H 2
Tampanga, Borneo ..... 116 D 5
Tampat Tuan, Sumatra ..... 116 A 4
Tampeles, Celebes ..... 116 E 4
Tampico, Mexico, '94, 9,885.... 65 H 1
Tampico el Alto, Mexico ..... 65 J 1
Tamrlband, British India ..... 105 J 10
Tamrikat, Africa ..... 111 D 4
Tamsaght, Africa ..... 111 B 6
Tamsö (island), Norway ..... 95 P 1
Tam-sui, Formosa ..... 108 L 6
Tamsweg, Austria ..... 90 H 9
Tam Tan, French Indo-China.. 106 H 9
Tam-too Island, China (see Tung-lung) ..... 107 E 6
Tamu, British India ..... 104 O 7
Tamu, Burma..... 106 B 2
Tamulu, Mexico ..... 65 H 2
Tamulu, Rio (river), Mexico.... 65 H 1
Tamworth, Australia, a4,600... 115 J 6
Tamworth, England, '91, 6,614. 76 J 7
Tamworth, Ontario ..... 60 J 3
Tam-yang, Korea ..... 108 C 6
Tana, Africa ..... 110 P 8
Tana (river), Africa ..... 112 Q 11
Tana, Chile ..... 70 C 7
Tana, Rio de (river), Cuba..... 68 H 4
Tana, Norway ..... 95 Q 1
Tanabe, Japan, '86, est.6,281... 108 G 7
Tanabe, Japan ..... 108 K 8
Tana Elv (river), Norway..... 95 P 2
Tanafjord (bay), Norway..... 95 Q 1
Tanagra, Greece ..... 99 J 4
Tanah, Cape, Java ..... 116 C 6
Tanah Jampea Island, Dutch East India ..... 116 F 6
Tanahoru (Mt.), Norway..... 95 Q 1
Tannjik, Ras (cape), Turkey in Asia ..... 102 L 3
Tanala (tribe), Madagascar..... 112 S 15
Tánamo, Puerto de (harbor), Cuba ..... 68 K 4
Tananarivo, Madagascar (see Antananarivo) ..... 112 S 14
Tanandava, Madagascar ..... 112 S 15
Tanaro (river), Italy..... 93 C 6
Tanbingyo, Burma ..... 106 B 6
Tanb Island, Persia ..... 103 F 7
Tancanhuitz, Mexico ..... 65 G 2
Tancanhuitz (partido), Mexico, '94, 28,687 ..... 65 H 2
Tan-chau, China ..... 107 H 7
Tanchet, France ..... 82 A 5
Tan-chon, Korea ..... 108 D 3
Tanciaro, Mexico ..... 65 D 4
Tanciaro (Mt.), Mexico ..... 65 D 4
Tanda, British India, '91, 19,-724 ..... 104 J 6
Tanda Armur, British India, '91, 11,632 ..... 104 E 4
Tanderagee, Ireland, '91, 1,441. 79 H 3
Tandil, Argentina, '90, a6,000. 72 F 11
Tandine Bay, New Caledonia.. 117 J 10
Tandora, Lake, Africa ..... 112 P 15
Tando Take (Mt.), Japan..... 108 P 5
Tandou, Lake, Australia ..... 115 G 6
Tandridge, England ..... 77 G 6
Tandtjesberg (Mt.), Cape Colony ..... 113 G 7
Tanega Shima (Island), Japan.. 108 E 8
Tanezruft (desert), Africa..... 111 F 4
Tanfield, West, England..... 76 J 4
Tanga, Africa, a5,000..... 112 Q 12
Tangall, British India, '91, 17,-973 ..... 104 N 7
Tangalla, Ceylon ..... 105 H 16
Tanganyika, Lake, Africa ..... 112 O 12
Tangarara, Peru ..... 70 A 4
Tangarika (island), New Hebrides Islands..... 117 K 9
Tangarung, Borneo, a5,000..... 116 E 5
Tangataru, British India ..... 105 H 12
Tangaw, Burma ..... 106 E 4
Tangbinh, French Indo-China.. 106 G 9
Tangen, Norway ..... 95 G 6
Tanger, Morocco (see Tangier).. 111 E 2
Tangerhütte, Germany ..... 85 H 14
Tangermünde, Germany, '95, 9,060 ..... 85 G 14
Tang-ho (river), Chinese Empire ..... 107 E 3
Tangier, Morocco, a20,000 .... 111 E 2
Tangier, Nova Scotia ..... 62 G 5
Tangiers, Morocco (see Tangier) 111 E 2
Tanging Tenga (cape), Siam... 105 O 14
Tangkamus, Mount, Sumatra... 116 B 6
Tangla Mountains, Tibet ..... 107 E 4
Tangla Pass, Tibet..... 107 E 4
Tang-Le, French Indo-China.... 106 J 8
Tangley, England ..... 77 B 5
Tang-Ngao, French Indo-China.. 106 H 7
Tango, Africa ..... 112 L 9
Tango (old province), Japan.... 108 G 8
Tang Tban, French Indo-China. 106 H 9
Tangu, British India ..... 104 M 6
Tanguijo, Barra de (bar), Mexico ..... 65 J 2
Tangurku, Africa ..... 111 F 8
Tanhuato, Mexico, '94, 5,000... 65 D 3
Tanimandri, Madagascar ..... 112 T 14
Tanir, Turkey In Asia..... 101 G 3
Tanirl (district), Africa..... 111 G 5
Tanis River, Africa..... 110 O 9
Tanis Ruins, Egypt ..... 110 T 3
Tanja, Morocco (see Tangier)... 111 E 2
Tanjellun, Africa ..... 110 J 4
Tanjong Gelang (cape), Straits Settlements ..... 105 O 15
Tanjong-Pandang, Dutch East India ..... 116 C 5
Tanjong Tuan (cape), Straits Settlements ..... 105 N 15
Tanjore, British India, '91, 54,-390 ..... 105 G 14
Tank, British India ..... 104 C 3
Tankal, Abyssinia ..... 110 Q 7
Tankisso (river), Africa ..... 111 D 8
Tankse, British India ..... 104 G 2
Tanlajas, Mexico ..... 65 H 2
Tanlay, France ..... 82 J 5
Tann (Bavaria), Germany ..... 86 Q 16
Tann (Hesse Nassau), Germany. 86 L 11
Tanna (island), New Hebrides Islands ..... 117 K 9
Tanna Balla (island), Dutch East India ..... 116 A 5
Tanna Massa (island), Dutch East India ..... 116 A 5
Tannay (Ardennes), France..... 82 K 1
Tannay (Nièvre), France..... 82 H 6
Tanne, Germany ..... 85 J 12
Tannenberg, Germany ..... 87 F 31
Tönnesberg, Germany ..... 86 N 15
Tannis Bugt (bay), Denmark... 88 G 1
Tannu Mountains, Mongolia.... 107 E 1
Tannwald, Austria..... 90 L 2
Tano (river), Africa ..... 111 F 9
Tanosy (tribe), Madagascar ... 112 S 15
Tanqua (river), Cape Colony... 113 D 7
Tanque de Guadalupe, Mexico. 64 H 6
Tanque de la Vaca, Mexico.... 64 H 5
Tanquilun, Mexico ..... 65 H 2
Tansa, Africa ..... 112 K 13
Tanta, Egypt, '97, 57,300..... 110 O 3
Tanta, Egypt (on local map).. 110 S 4
Tantah, Egypt (see Tanta)..... 110 O 3
Tantalam Island, Siam (see Yay Island) ..... 106 E 11
Tantalns Butte, Canada..... 63 B 4
Tantima, Mexico ..... 65 H 2
Tantonville, France ..... 82 N 4
Tantow, Germany ..... 85 F 19
Tantoyuca, Mexico ..... 65 H 2
Tantoyuca (canton), Mexico, '94, 46,534 ..... 65 H 2
Tanturah, Palestine..... 102 B 7
Tanum, Sweden ..... 95 G 7
Tanura, Ras (cape), Turkey in Asia ..... 102 M 4
Tao, Africa ..... 110 K 5
Tao, China ..... 107 J 5
Taohin, Jebel (Mt.), Egypt.... 110 O 4
Tao-ho (river), China ..... 107 G 4
Taoke (river), Africa (see Tanke) ..... 112 M 15
Taomasina, Madagascar ..... 112 T 14
Taongi (island), Marshall Islands 117 L 1
Taongi Island, Oceanica..... 114 J 3
Taormina, Italy, '81, 2,388..... 94 N 13
Tapa, Straits Settlements ..... 105 N 15
Tapachula, Mexico, '94, 5,046.. 64 N 10
Tapa Island, Moluccs Islands... 116 G 5
Tapajos, Rio (river), Brazil.... 71 F 4
Tapanahoni (river), Dutch Guiana ..... 71 F 3
Tapanui, New Zealand, '91, 428; '96, est.530..... 117 C 9
Tapanuli (residency), Sumatra. 116 A 4
Tapanuli Bay, Sumatra ..... 116 A 4
Tapara, Rio (river), Brazil .... 70 E 4
Taparitos (Indian tribe), Venezuela ..... 70 D 2
Taparutowoot, British Columbia ..... 63 E 3
Ta-pa-shan (Mts.), China (see Kiu-tiao-shan) ..... 107 H 4
Tapaná, Rio (river), Brazil .... 70 D 5
Tape, Africa ..... 111 J 8
Tapeira, Brazil ..... 70 F 4
Tapera, Brazil ..... 71 H 7
Tapias, Mexico ..... 64 G 5
Tapiau, Germany, '95, 4,057... 87 C 33
Tapichi, Peru ..... 70 C 4
Tapiira, Lake, Brazil ..... 70 E 4
Taping (river), Burma ..... 106 C 2
Ta-ping (river), China ..... 107 F 6
Tapirapé, Rio (river), Brazil .. 71 G 6
Taplacken, Germany ..... 87 C 33
Taplang Jong, Nepal ..... 104 L 6
Ta-po, Lake, China ..... 107 M 7
Tapolcsány, Nagy-, Hungary... 89 K 3
Tapolcza, Hungary, '90, 5,839.. 89 J 5
Tapolcza, Hungary (on travel map) ..... 74 N 5
Tapon Iai, Siam ..... 106 F 8
Taps, Russia ..... 97 E 2
Taptap (district), Persia ..... 103 B 2
Tapti (river), British India.... 104 D 9
Tapu Island, New Zealand..... 117 H 8
Tapuru, Brazil ..... 70 E 5
Taputeuca (island), Gilbert Is. 117 N 6
Tapuyos (Indian tribe), Brazil. 70 F 5
Taquara, Brazil ..... 72 G 8
Taquaral, Brazil ..... 71 F 8
Taquarussinho, Rio (river), Brazil ..... 71 H 5
Taquarussú, Rio (river), Brazil. 71 H 5
Taquary, Rio (river), Brazil.... 71 F 7
Tar, Jebel-el (Mt.), Africa .... 110 K 3
Tara, British India ..... 104 C 8
Tara, Ireland ..... 79 H 4
Tara, Ontario, '91, 695 ..... 60 D 3
Tara, Siberia, est.9,221 ..... 100 K 3
Tara (river), Siberia ..... 100 K 3
Taruba, Wady, Arabia ..... 102 J 6
Tarabulus, Africa (see Tripoli) 110 K 2
Tarabulus, Turkey in Asia, a17,-000 ..... 101 F 5
Tarac (river), Hungary ..... 89 P 3
Taraczköz, Hungary ..... 89 P 3
Tarad (region), Africa ..... 111 C 6
Taradun, Persia ..... 103 J 8
Taraira, Rio (river), Brazil.... 70 D 4
Tarak, Persia ..... 103 J 5
Tarakeshwar, British India ... 104 L 1
Taraklia, Russia ..... 97 G 9
Taraku Saki (island), Japan... 108 N 2
Taraiba (river), Africa ..... 110 J 8
Tarama Shima (island), Japan. 108 M 7
Taramt (tribe), Africa ..... 111 F 6
Taranaki Bight, North (bay), New Zealand ..... 117 E 4
Taranaki (provincial district), New Zealand, '96, 31,175..... 117 E 4
Tarancón, Spain, '87, 5,066.... 83 J 4
Tarang, Siam ..... 106 D 11
Taranuki Bight, South (bay), New Zealand ..... 117 E 5
Taransay (island), Scotland, '91, 56 ..... 78 B 4
Taranto, Italy, '81, town, 25,-246; commune, 33,942..... 92 L 7
Taranto, Gulf of, Italy ..... 92 L 7
Tarantu, Chinese Empire..... 107 F 2
Tarapacá, Chile, '85, 1,407 .... 70 D 7

Tarapacá (province), Chile, '95, 89,751 ..... 70 D 8
Tarapoto, Peru, a9,000 ..... 70 B 5
Taraqua, Brazil ..... 70 D 3
Tararart, Wady, Africa..... 111 G 4
Tarare, France, '96, 12,028..... 81 K 7
Tararua Mountains, New Zealand ..... 117 F 5
Tarascon (Ariège), France, '96, 1,432 ..... 81 G 10
Tarascon, France (on travel map) ..... 74 G 7
Tarascon (Bouches-du-Rhône), France, '96, 9,023 ..... 81 E 11
Tarascon, France (on travel map) ..... 74 E 7
Tarashemt (district), Africa... 111 F 5
Tarashtcha, Russia, est.15,-055 ..... 97 H 7
Tarasovka, Russia ..... 97 M 4
Tarasovskoe, Verkhni, Russia.. 97 K 8
Tarasp, Switzerland ..... 91 N 4
Tarasp-Schuls, Switzerland (see Tarasp and Schuls) ..... 91 N 4
Tarat, Wady, Africa ..... 111 J 4
Tarata, Bolivia, a4,000 ..... 70 D 7
Tarato, Chile, '85, 1,337 ..... 70 D 7
Tarauaca, Rio (river), Brazil... 70 D 5
Tarawa (island), Gilbert Islands 117 M 5
Tarawera, New Zealand, '96, a50 ..... 117 F 4
Tarawera, Volcano, New Zealand ..... 117 F 4
Tarazona, Spain, '87, 8,535..... 83 L 3
Tarbagatai (province), Chinese Empire ..... 107 D 1
Tarbagatai Mountains, Central Asia ..... 100 L 4
Tarbat Ness (point), Scotland.. 78 J 4
Tar Bay, Canada ..... 63 H 1
Tarbert, Ireland, '91, 552 ..... 79 C 6
Tarbert, Scotland ..... 78 C 4
Tarbert, Loch (inlet), Scotland. 78 D 8
Tarbert, West Loch (inlet, Argyll), Scotland ..... 78 E 8
Tarbert, West Loch (inlet, Hebrides), Scotland ..... 78 C 4
Tarbert (village), Scotland, '91, 1,775 ..... 78 F 8
Tarbes, France, '96, 24,197 .... 81 F 9
Tarbes, France (on travel map) 74 E 7
Tarbet (Inverness), Scotland... 78 E 6
Tarbet (Stirling), Scotland .... 78 G 7
Tarcenay, France ..... 82 N 6
Tarcento, Italy, '81, 1,290..... 93 O 2
Tarčin, Bosnia ..... 89 K 8
Tar Desert, The, British India. 104 C 6
Tardets, France ..... 81 E 9
Tardienta, Spain ..... 83 M 3
Tarella, Australia ..... 115 G 6
Tärendö, Sweden ..... 95 N 3
Tarentaise Alps (Mts.), France. 81 M 7
Taretan, Mexico ..... 65 D 4
Tarfala, Africa ..... 110 M 3
Tarfala, Morocco ..... 111 C 3
Tarfuyeh, Jebel et (Mt.), Turkey in Asia ..... 102 D 10
Tarf Water, Scotland ..... 78 J 6
Targhar, British India ..... 105 O 11
Targon, France ..... 81 E 8
Targo Point, Portugal ..... 83 N 7
Targovitz, Russia (see Torgovitza) ..... 97 H 7
Targovitza, Russia (see Torgovitza) ..... 97 H 7
Tarhavas (Mt.), Hungary..... 89 S 5
Tarhavas (Mt.), Rumania ..... 98 J 2
Tariba, Venezuela, est.8,500.... 70 C 2
Tarient, Africa ..... 111 G 6
Tarifa, Spain, '87, 13,206 ..... 83 G 8
Turija, Bolivia, a10,000..... 70 E 8
Tarija (department), Bolivia, '93, 89,650 ..... 70 E 8
Tarikere, British India ..... 105 F 13
Tarim Basin, East Turkestan. 107 C 3
Tarimoro, Mexico ..... 65 F 3
Tarimoro (distrito), Mexico, '94, 9,554 ..... 65 F 3
Tarim River, East Turkestan.. 107 D 2
Tarim River, South, East Turkestan ..... 107 C 2
Taritari (island), Gilbert Islands 117 M 5
Tarka (district), Cape Colony, '91, 7,443 ..... 113 H 6
Tarkastad, Cape Colony, '91, 1,209 ..... 113 G 6
Tarkhan, Cape, Russia (see Tarkhan Kut) ..... 97 J 9
Tarkhan Kut, Cape, Russia ... 97 J 9
Tarkuch, Afghanistan ..... 103 M 3
Tarland (village), Scotland, '91, 389 ..... 78 L 5
Tarley, England ..... 77 B 6
Tarm, Denmark ..... 88 D 5
Turmia, Peru, a6,000 ..... 70 B 6
Tarmanant, Africa..... 111 E 5
Tarmoor, Australia ..... 115 H 5
Tarn (department), France, '96, 339,827 ..... 81 H 9
Tarn (river), France ..... 81 G 9
Tärnaby, Sweden ..... 95 J 4
Tärnafors, Sweden ..... 95 J 4
Tarnak River, Afghanistan .... 103 M 5
Tarn-et-Garonne (department), France, '96, 200,390 ..... 81 G 8
Tarnobrzeg, Austria ..... 89 N 1
Tarnogrod, Russia, est.5,401... 97 D 6
Tarnopol, Austria, '90, commune, 27,405; town, 26,217.. 89 R 2
Tarnovo, Bulgaria (see Tirnova) ..... 98 H 5
Tarnów, Austria, '90, 27,574.. 89 N 2
Tarnów, Austria (on travel map) ..... 74 P 4
Tarnowitz, Germany, '95, 11,-282 ..... 87 M 29
Tarnowitzer Plateau, Germany. 87 M 28
Taro (river), Italy ..... 93 G 5
Taroch, British India ..... 104 F 4
Taro-mukhu, Mongolia ..... 107 J 2
Taroom, Australia, a300 ..... 115 H 5
Tarporley, England, '91, 2,702. 76 G 6
Tarquino, Rio (river), Cuba.... 68 J 5
Tarra, Rio (river), Colombia .. 70 C 2
Tarradale, Scotland ..... 78 H 4
Tarrafa Bay, Cape Verde Islands 109 B 1
Tarragona, Spain, '87, 27,225... 83 O 3
Tarragona (province), Spain, '87, 348,579 ..... 83 N 3
Tarrangole, Africa ..... 112 P 9
Tarrasa, Spain, '87, 13,182 .... 83 P 3
Tar River, Ireland ..... 79 F 7
Tarscavaig, Scotland ..... 78 D 5
Tarso (Mt.), Africa ..... 110 L 5
Tarsu, Turkey in Asia, a25,000 101 F 4
Tartaków, Austria..... 89 Q 1
Tartar (river), Turkey in Asia.. 101 K 5
Tartara, Australia ..... 115 G 7
Tartarkol, Rumania ..... 98 L 4
Tartarugal, Rio (river), Brazil. 71 G 3
Tartary, Gulf of, Siberia ..... 100 R 4
Tartas, France, '96, 3,002 .... 81 E 9
Tartolin, Russia (see Yurief).. 97 F 2
Tartus, Turkey in Asia ..... 101 F 5
Tarudant, Morocco, est.8,500... 111 D 3
Tarumas (Indian tribe), British Guiana ..... 70 F 3
Tarun, Persia, a3,000 ..... 103 F 6
Taruna, Dutch East India .... 116 G 4
Taruri (island), Japan ..... 108 K 1
Tarusa, Russia, est.2,549 .... 97 L 4
Tarutino (Bessarabia), Russia.. 97 G 8
Tarutino (Moscow), Russia .... 97 L 4
Tarvast, Russia ..... 97 E 2
Tarven (islands), Norway..... 95 F 5
Tarves, Scotland ..... 78 M 5
Tarvis, Austria ..... 90 H 10
Tarvis, Austria (on travel map) 74 L 5
Tarzut, Algeria ..... 111 H 2
Tasa, Morocco ..... 111 F 2
Tasalima, Africa ..... 111 F 8
Täsch, Switzerland ..... 91 F 6
Tasco, Mexico ..... 65 G 5
Taseruk, Africa ..... 111 H 5
Tasfaut, Africa ..... 111 F 3
Tasgaon, British India, '91, 11,-261 ..... 105 E 11
Ta-sha (great sands), China.... 107 L 4
Tashaul Lake, Rumania..... 98 L 4
Tashhunar, Turkey in Asia ... 101 E 2
Tashigong (Mt.), Tibet ..... 107 B 4
Ta-shi-ki (river), China ..... 107 K 5
Tashino, Russia ..... 97 H 8
Tashiyangsi, Bhutan ..... 104 N 6
Tashkend, Central Asia (see Tashkent) ..... 100 J 4
Tashkent, Central Asia, '97, 156,506 ..... 100 J 4
Tash Kopri, Turkey in Asia, a6,000 ..... 101 F 2
Tashk or Nargis Lake, Persia.. 103 E 6
Tashkurgan, Afghanistan (see Khulm) ..... 103 M 2
Tash-kurghan, East Turkestan. 107 A 3
Tasiast (region), Africa ..... 111 C 5
Tasiko (island), New Hebrides Islands (see Api) ..... 117 K 8
Tasili (plateau), Africa ..... 111 H 4
Tasili Ahaggar (plateau), Africa 111 G 5
Tassindon, Bhutan ..... 104 M 6
Tasiusak, Greenland ..... 3 J 8
Täsjö, Sweden ..... 95 J 4
Täsjö (lake), Sweden ..... 95 K 4
Taska, Algeria ..... 111 G 1
Tas-khayakhtakh (Mt.), Siberia 100 Q 2
Tasman Bay, New Zealand ... 117 E 5
Tasmania, Australia (local map of) ..... 115 K 7
Tasmania (British colony), Oceanica, '91, 146,667 ..... 114 F 9
Tasman Islands, Solomon Islands ..... 117 K 3
Tasman Peninsula, Australia... 115 K 6
Tasman Sea, Oceanica ..... 114 H 8
Tasmin (river), Russia ..... 97 J 7
Tasnad, Hungary ..... 89 O 4
Ta-so, Burma ..... 106 D 1
Tassaret, Wady, Africa ..... 111 G 4
Tasselot, Moutagne (Mt.), France ..... 82 K 6
Tassgong, Bhutan ..... 104 N 6
Tasso, Africa ..... 111 C 9
Tassong, Ban, Siam ..... 106 D 10
Tastuba, Russia ..... 96 L 4
Tastum Sö (lake), Denmark.... 88 D 3
Tasult, Wady, Africa ..... 111 H 5
Ta Sup Teng, Burma ..... 106 C 5
Tata, Argentina ..... 72 F 10
Tataan Islands, Philippine Is.. 116 F 3
Tatagya, Siam ..... 106 D 7
Tatamagouche, Nova Scotia.... 62 F 4
Tatamagouche Bay, Nova Scotia 62 F 4
Tatar-Bazardjik, Eastern Rumelia, est.15,659 ..... 98 G 6
Tatar Bunar, Russia ..... 97 G 9
Tatarsk, Russia ..... 97 H 4
Tartary, Gulf of, Siberia (see Gulf of Tartary) ..... 100 R 4
Tata Sabaya, Cerro (Mt.), Bolivia ..... 70 D 7
Tatchu Point, British Columbia 63 E 4
Tateoka, Japan, '86, est.5,302.. 108 J 4
Tates Bluff, Australia ..... 115 E 2
Tate Yama (Mt.), Japan ..... 108 H 5
Tath Kyed Lake, Canada..... 63 M 1
Tat-hong Channel, China ..... 107 E 6
Tat-hong Point, China ..... 107 E 6
Tati, Africa ..... 112 N 16
Tati, Siam ..... 106 D 5
Tatief, Russia ..... 97 G 7
Tatihou Island, France ..... 80 D 3
Ta-ting, China ..... 107 H 5
Tativ, Russia ..... 101 M 3
Tatlah Lake, British Columbia. 63 E 3
Tatla Lake, British Columbia.. 63 E 4
Tatlar, Turkey in Asia ..... 101 F 3
Tatlayoco Lake, British Columbia ..... 63 E 4
Tatnam, Cape, Cunada..... 63 O 2
Tatong (river), Korea ..... 108 B 4
Tatos, Turkey in Asia..... 101 J 3
Tátra Mountains, Hungary .... 89 L 2
Tatran, East Turkestan ..... 107 D 3
Tatsfield, England ..... 77 H 5
Ta-tsien-lu, China ..... 107 G 5
Tatta, British India ..... 104 A 7
Tattenhall, England ..... 76 G 6
Tattershall, England ..... 76 M 6
Tattingstone, England ..... 77 M 3
Tatu, Fiji ..... 117 B 2
Ta-tung (Kan-su), China ..... 107 G 3
Ta-tung (Shan-si), China ..... 107 J 2
Tau, Samoa ..... 107 C 1
Tau, Koh (island), Siam..... 106 D 9
Tauapeçaçu, Brazil ..... 70 E 4
Tauata (island), Marquesas Is. 117 O 7
Taubate, Brazil ..... 71 H 8
Tauber (river), Germany ..... 86 O 11
Tauberbischofsheim, Germany. 86 N 9
Tauberfeld, Germany ..... 86 P 13
Taucha, Germany, '95, 3,328... 86 K 16
Taudeni, Africa ..... 111 F 5
Tauer, Germany ..... 87 F 28
Taueri (island), Low Archipelago ..... 117 N 8
Tauern, Hohe (mountain range), Austria ..... 90 F 9
Tauera, Niedere (mountain range), Austria ..... 90 G 9
Taufers, Austria ..... 90 D 10
Taufkirchen, Germany ..... 86 Q 15
Tauk, Turkey in Asia ..... 101 L 5
Taulebe, Honduras ..... 66 G 5
Taum Niha (Mt.), Turkey in Asia ..... 102 C 5
Taunant, Africa ..... 111 F 5
Taunggale, Burma ..... 106 B 6
Taunggok, Burma ..... 106 B 5
Taung-gyi, Burma ..... 106 C 4
Taungs, Africa ..... 113 G 4
Taungyalk, Burma ..... 106 D 9
Taunton (Oxford), England .... 77 A 3
Taunton (Somerset), England, '91, 18,026 ..... 75 F 11
Taunton, England (on travel map) ..... 74 C 3
Taunus Range, Germany ..... 86 M 7
Taunus Range, Germany (on travel map) ..... 74 J 3
Tau Passage, Siam ..... 106 D 10
Taupo, Lake, New Zealand ... 117 F 4
Taupo, New Zealand, '91, 66.. 117 F 4
Taur (Mt.), Ireland ..... 79 C 7
Tauranga, New Zealand, '91, 1,055 ..... 117 F 3
Taurdah, British India ..... 104 O 3
Taurida (government), Russia, '97, 1,443,835 ..... 97 K 8
Taurien (government), Russia, (see Taurida) ..... 97 K 8
Taurirt, Morocco ..... 111 E 3
Taurirt Oasis, Africa ..... 111 G 4
Tauris, Persia (see Tabriz) .... 103 B 1
Taurogen, Russia, est.4,720 .... 97 D 4
Tauromenium, Italy (see Taormina) ..... 94 N 13
Taurun, Persia ..... 103 G 3
Tauras Mountains, Turkey in Asia ..... 101 E 4
Taurus, Anti- (Mts.), Turkey in Asia ..... 101 G 3
Taus, Austria, '90, 7,703 ..... 90 F 5
Taus, Austria (on travel map).. 74 L 4
Tausk Bay, Siberia ..... 100 R 3
Tauss, Austria (see Taus) ..... 90 F 5
Täuste, Spain ..... 83 L 3
Tautuku Bay, New Zealand ... 117 C 10
Tavan, Borneo ..... 116 D 5
Tavannes, Switzerland, '88,982. 91 D 3
Tavara, Spain ..... 83 G 3
Tavaria (river), France ..... 81 M 12
Tavastehus, Russia, est.4,644.. 97 E 1
Tavastehus (governmeot), Russia, '96, est.281,000 ..... 97 E 1
Tavda (river), Siberia ..... 96 M 4
Taverna, Italy ..... 92 K 8
Taverne, Switzerland, '88, 275. 91 J 6
Tavernes, France ..... 81 H 11
Taveta, Africa ..... 112 Q 11
Tavetscher Thal (valley), Switzerland ..... 91 J 5
Tavignano (river), France ..... 81 M 11
Tavil-dara, Bokhara ..... 103 O 1
Tavira, Portugal, '90, est.11,-558 ..... 83 E 7
Taviskar, Russia ..... 96 H 7
Tavistock, England, '91, 6,914. 75 D 12
Tavistock, England (on travel map) ..... 74 B 3
Tavistock, Ontario, est.1,160... 60 D 4
Taviuni (island), Fiji ..... 117 C 3
Taviuni Bank, Oceanica ..... 114 K 6
Tavla, Greece ..... 99 E 5
Tavlev, Denmark ..... 88 F 5
Tavlusun, Turkey in Asia ..... 101 F 3
Tavolongo, Chile ..... 72 G 14
Tavoy, Burma, '91, 15,099 ..... 106 D 7
Tavoy (district), Burma ..... 106 D 7
Tavoy (river), Burma ..... 106 D 8
Tavoy Island, Burma ..... 106 D 8
Tavoy Point, Burma ..... 106 C 8
Tavris, Persia (see Tabriz) ... 103 B 1
Tavuki Harbor, Fiji ..... 117 A 4
Tavy, River, England .. .. 75 D 13
Taw, River, England .... .. 75 E 12
Tawa, Burma ..... 106 C 6
Tawalede, Celebes ..... 116 E 5
Tawali Island, Molucca Islands. 116 G 5
Tawang, Tibet ..... 107 E 5
Tawao, North, Borneo (British) 116 E 4
Tawarashit (district), Africa... 111 C 4
Tawargha, Africa ..... 110 K 2
Tawarik, Persia ..... 103 H 2
Tawatana, Solomon Islands ... 117 L 5
Tawil, Kum-el-, Egypt ..... 110 S 3
Tawilah (island), Persia (see Kishm) ..... 103 F 7
Tawish, Afghanistan ..... 103 K 4
Tawi Tawi (island), Philippine Islands ..... 116 F 3
Tawma, Burma ..... 106 B 4
Tawton, North, England ..... 75 D 12
Tawton, South, England ..... 75 E 12
Taxenbach, Austria ..... 90 G 9
Taxeng, French Indo-China ... 106 H 7
Taxisco, Guatemala ..... 66 E 5
Tay, River, Scotland ..... 78 J 6
Tay, Firth of (estuary), Scotland ..... 78 K 7
Tay, Loch (lake), Scotland .... 78 H 6
Tayabus, Philippine Islands, '87, 16,065 ..... 116 F 2
Tayan, Borneo ..... 116 C 4
Tay Bridge, Scotland ..... 78 K 7
Taye, La, France ..... 82 C 4
Taygetus Mountains, Greece ... 99 F 6
Tayibe, Turkey in Asia ..... 101 H 5
Tayinloan, Scotland ..... 78 C 5
Taylor Hill, New Zealand .... 117 G 9
Tay Ninh, French Indo-China.. 106 H 9
Tayport, Scotland, '91, 2,871.. 78 L 7
Tay Settlement, New Brunswick ..... 62 B 3
Taytao, Cape, Chile ..... 72 B 13
Taytao Peninsula, Chile ..... 72 B 13
Taz (river), Siberia ..... 100 L 2
Taza, Mongolia ..... 107 G 1
Taza Kurmall, Turkey in Asia, a5,000 ..... 101 K 5
Taza River, Mongolia ..... 107 G 1
Taz Bay, Siberia ..... 100 K 2
Tazenakht, Morocco ..... 111 E 3
Tazli, Persia ..... 103 C 3
Tazovskaia, Siberia ..... 100 L 2
Tchad, Lake, Africa (see Lake Chad) ..... 110 K 7
Tchadyr-Dagh (Mt.), Russia (see Chatyr-Dagh) ..... 97 K 9
Tchafolonguta, Kongo ..... 112 O 13
Tchairkan, Turkey in Asia .... 101 E 2
Tchalabu, Turkey in Europe ... 98 H 7
Tchalaik, Turkey in Europe ... 98 G 7
Tchaldir Lake, Russia ..... 101 K 2
Tchalikavak, Bulgaria ..... 98 K 6
Tchaltl Burun (cape), Turkey in Asia ..... 101 G 2
Tchanak Kaleh, Turkey in Asia. 98 B 2
Tchanak Kalessi, Turkey in Asia (see Kale Sultanieh) ... 101 B 2
Tchanarli (river), Greece ..... 99 G 2
Tchandir, Turkey in Asia ..... 101 F 3
Tchangri, Turkey in Asia (see Kiangri) ..... 101 E 2
Tchao-ho (river), China ..... 107 N 6
Tchapovitchi, Russia ..... 97 G 6
Tchardak, Turkey in Asia .... 101 B 2
Tchardi, Turkey in Asia ..... 101 C 3
Tcharemaru (Mt.), Tibet ..... 107 E 4
Tcharmelik, Turkey in Asia .... 101 H 4
Tcharshemheh, Turkey in Asia, a2,000 ..... 101 G 2
Tchassa Mountains, Kongo ... 112 N 11
Tchatal Tepe (Mt.), Turkey in Asia ..... 101 G 3
Tchatchak, Servia ..... 98 C 5
Tchavdur Hissar, Turkey in Asia ..... 101 C 3
Tchayan, Turkey in Asia ..... 101 F 2
Tchegan (river), Central Asia .. 96 K 5
Tchekrik, Turkey in Asia ..... 101 F 2
Tchekuler, Turkey in Asia .... 101 D 3
Tcheligra Burun (cape), Bulgaria ..... 98 L 5
Tchelluskin, Cape, Siberia (see Chelyuskin) ..... 100 M 1
Tchengel, Turkey in Europe ... 98 F 7
Tchepelare, Turkey in Europe. 98 G 7
Tcheremoshnaie, Russia ..... 97 L 6
Tcherkask, Novo, Russia (see Novo Cherkask) ..... 96 H 6
Tcherkesh, Turkey in Asia, a3,000 ..... 101 E 2
Tcherkeskioi, Turkey in Europe. 98 K 7
Tchermuk, Turkey in Asia, est.4,700 ..... 101 H 3
Tchernigof (government), Russia (see Chernigof) ..... 97 J 6
Tchernigof (town), Russia (see Chernigof) ..... 97 H 6

Tchershembeh, Turkey in Asia, 101 E 4
Tcheshikut Lake, British Columbia, 63 E 3
Tcheskaya, Gulf of, Russia (see Cheskaya Bay), 96 J 2
Tchesma, Russia, 97 E 9
Tchesme, Turkey in Asia (see Cheshme), 101 B 3
Tchibango, Kongo, 112 M 12
Tchikunga, Kongo, 112 M 12
Tchimishgazek, Turkey in Asia, a1,000, 101 H 3
Tchirmen, Turkey in Europe a2,000, 98 J 7
Tchirpan, Eastern Rumelia, est. 11,024, 98 H 6
Tchita, Siberia (see Chita), 100 O 3
Tchitchek Dagh (Mt.), Turkey in Asia, 101 F 3
Tchitschagof (island), Low Archipelago (see Tahanea), 117 M 8
Tchobanlar, Turkey in Asia, 101 F 2
Tchokina, Rumania, 98 K 4
Tchongar, Russia, 97 K 8
Tchorlu, Turkey in Europe, a8,000, 98 K 7
Tchorlu (river), Turkey in Europe, 98 K 7
Tchorum, Turkey in Asia, a10,000, 101 F 2
Tchu (river), Central Asia (see Chu), 100 K 4
Tchuapa (river), Kongo, 112 M 11
Tchuktches (tribe), Siberia (see Chukches), 100 U 2
Tchukur Ova (region), Turkey in Asia, 101 F 4
Tchumbir, Kongo, 112 L 11
Tchuprenia, Bulgaria, 98 E 5
Tchusovaya (river), Russia (see Chusovaya), 96 L 4
Tchutasely Lake, British Columbia, 63 E 3
Tdeha (tribe), Africa, 113 E 1
Te, China, 107 K 3
Teacapan, Boca de (inlet), Mexico, 64 F 6
Tealing, Scotland, 78 L 6
Tean, China, 107 J 4
Te Anau Lake, New Zealand, 117 B 8
Teano, Italy, '81, 4,969, 94 Q 12
Teapa, Mexico, 64 M 9
Teapi (see Easter Island), 69 D 8
Teapy (see Easter Island), 69 D 8
Te Aroha, New Zealand, '91, 615, 117 F 3
Te Aute, New Zealand, 117 G 5
Teb, El, Africa, 110 Q 6
Tebalbalet, Africa, 111 H 4
Tebang, Mount, Borneo, 116 D 4
Tebay, England, 76 G 4
Tebeh, Et, Egypt, 110 S 5
Tebessa, Algeria, '91, 2,599, 111 J 2
Tebicuary, Rio (river), Paraguay, 72 F 9
Tebo (Borgu), Africa, 111 G 8
Tebo (Sudan), Africa, 111 E 9
Teboco Cataract, British Guiana, 70 E 2
Tebris, Persia (see Tabriz), 103 B 1
Tebu, Africa, 110 M 5
Tebu Dirky, Africa, 110 L 5
Tebuk, Turkey in Asia, 102 F 3
Tebulos (Mt.), Russia, 101 L 1
Teburbo, Tunis, 111 J 1
Tebursuk, Tunis, 111 J 1
Tecali (distrito), Mexico, '94, 25,558, 65 H 5
Tecalitlan, Mexico, 65 C 4
Tecamachalco (distrito), Mexico, '94, 47,207, 65 J 5
Tecamachalco (Mexico), Mexico, 65 C 7
Tecamachalco (Puebla), Mexico, 65 J 5
Tecapa, Salvador, 66 G 6
Tecelilten, In, Africa, 111 G 5
Tech (river), France, 81 H 10
Teck (Mt.), Germany, 86 P 10
Teckleuburg, Germany, '95, 806, 85 H 6
Tecoac, Mexico, 65 J 4
Tecomapa, Mexico, 65 G 7
Tecolotlan, Mexico, '94, 5,029, 65 B 3
Tecoltutla, Mexico, 65 J 3
Tecoltutla, Barre de (bar), Mexico, 65 K 3
Tecoltutla, Rio (river), Mexico, 65 J 3
Tecoman, Mexico, 65 C 5
Tecoman (municipalidad), Mexico, 65 C 5
Tecomavaca, Mexico, 65 K 6
Tecome, Mexico, 65 C 8
Tecoripa, Mexico, 64 D 3
Tecozautla, Mexico, 65 G 3
Tecpan Guatemala, Guatemala, '92, est.7,025, 66 E 5
Tecpan, Mexico, 65 F 6
Tecso, Hungary, 89 P 3
Tecuhy, Rio (river), Brazil, 70 C 5
Tecualoya, Mexico, 65 G 4
Tecumapa, Mexico, 65 G 7
Tecumas (Indian tribe), Peru (see Tucumas), 70 C 4
Teda (tribe), Africa, 110 L 5
Teda and Kanuri (tribe), Africa, 110 K 6
Teda Buiguda (tribe), Africa, 110 J 7
Teda Reshade (tribe), Africa, 110 L 6
Teddington, England, '91, 10,025, 77 F 5
Tedif, Turkey in Asia, 101 G 4
Tedish, New Brunswick, 62 E 3
Tedmur, Turkey in Asia (see Tadmor), 101 H 5
Tedlin Bay, Ireland, 79 D 2
Tees, River, England, 76 H 3
Teeswater, Ontario, '91, 1,128, 60 D 3
Tefelneh, Ras (cape), Morocco (see Cape Spartel), 111 D 3
Tefeni, Turkey in Asia, 101 C 4
Teffé, Brazil, a8,000, 70 E 4
Teffé, Rio (river), Brazil, 70 D 4
Tefilch, Turkey in Asia, 101 F 7
Tefoshaln (well), Africa, 111 H 3
Tegal, Java (see Tagal), 116 C 6
Tegel, Germany, 85 G 17
Tegelen, Netherlands (commune), '94, est.3,841, 84 H 6
Tegern See (lake), Germany, 86 R 14
Tegernsee, Germany, 86 R 14
"Tegetthoff" abandoned May 20, 1874, Franz Josef Land, 3 B 2
Teghab, Baluchistan, 103 L 7
Tegiano, Italy, '81, 5,001, 94 S 14
Tegriwelt, Ras (cape), Morocco, 111 D 3
Tegucigalpa, Honduras, '87, 12,600, 66 J 5
Tegucigalpa (department), Honduras, '87, 60,170, 66 J 5
Tegya, Burma, 106 C 4
Tegyina, Africa, 111 H 8
Tehala, Russia, 101 K 2
Tehal Dagh (Mt.), Turkey in Asia, 101 H 2
Tehama, El (district, Aziz), Turkey in Asia, 102 G 6
Tehama, El (district, Yemen), Turkey in Asia, 102 J 8
Teheran (capital), Persia, a210,000, 103 D 3
Teheran (district), Persia, 103 D 3
Tehone Point, New Zealand, 117 F 10
Tehran, Persia (see Teheran), 103 D 3
Tehri, British India, 104 G 4
Tehri, British India (see Tikamgarh), 104 G 7
Tehuacan, Mexico, '94, 6,223, 65 J 5
Tehuacan (distrito), Mexico, '94, 57,459, 65 J 5
Tehuantepec, Isthmus of, Mexico, 4 N 13
Tehuantepec, Gulf of, Mexico, 65 M 7
Tehuantepec, Mexico, '94, 6,674, 65 L 7
Tehuantepec (distrito), Mexico, '94, 25,839, 65 L 7
Tehuantepec, Rio (river), Mexico, 65 L 7
Tehuco, Mexico, 64 E 4
Tehulcingo, Mexico, 65 H 5
Teifi, River, Wales, 75 D 9
Teifi (river), Wales (on travel map), 74 B 2
Telfy, River, Wales (see Teifi), 75 D 9
Telgn, River, England, 75 E 12
Telgne, River, England (see Telgn), 75 E 12
Teignmouth, England, '91, 8,292, 75 F 12
Teignmouth, England (on travel map), 74 C 3
Teignmouth, East and West, England (see Teignmouth), 75 F 12
Teignonse, Passage de la, France, 80 B 5
Telrshiha, Turkey in Asia, 102 B 6
Telse, River, England, 77 J 6
Telsendorf, Germany, 86 R 16
Telsnach, Germany, 86 O 17
Teita Mountains, Africa, 112 Q 11
Telth, River, Scotland, 78 H 7
Tejend River, Turkestan, 103 J 2
Tejerri, Africa, 110 K 4
Tejijet, Wady, Africa, 111 H 4
Tejo (river), Portugal (see Tagus), 83 E 5
Tejuco, Brazil (see Diamantina), 71 J 7
Tejuco, Rio (river), Brazil, 71 H 7
Tejupilco, Mexico, 65 F 5
Tejutla, Guatemala, 66 D 4
Tejutla, Salvador, 66 F 5
Tekam, Straits Settlements, 105 O 15
Tekapo, Lake, New Zealand, 117 C 8
Tekax, Mexico, 64 O 7
Tekele (region), Africa (see Tagala), 110 O 8
Tekendorf, Hungary, 89 Q 5
Tekere Island, French Indo-China, 106 G 9
Tekertiba, Africa, 110 K 4
Tekes River, Chinese Empire, 107 C 2
Tekking, China, 107 J 6
Teklova, Turkey in Asia, 101 D 4
Tekke (district), Turkey in Asia, 101 D 4
Teklati, Russia, 101 J 1
Tekman (district), Turkey in Asia, 101 J 3
Tekna (region), Africa, 111 D 4
Teknaf, British India, 104 O 9
Tekokota (island), Low Archipelago, 117 N 8
Tekon Island, French Indo-China, 106 G 10
Tekrit, Turkey in Asia, a2,000, 101 K 5
Tekro (well), Africa, 110 M 6
Tektek Dagh (Mt.), Turkey in Asia, 101 H 4
Tekuehiu, Rumania, 98 K 3
Te Kuiti, New Zealand, 117 F 4
Tel (river), British India, 105 J 9
Tel, Et, Turkey in Asia, 102 C 6
Tel Abil, Turkey in Asia, 102 D 7
Tel Abu-en-Neda (mound), Turkey in Asia, 102 C 6
Telaf, Russia, est 11,214, 96 J 7
Tel Afar, Turkey in Asia, a3,000, 101 K 4
Telakshiu, Africa, 110 J 3
Tel Ashtarah, Turkey in Asia, 102 D 6
Tel Asur (mound), Palestine, 102 C 8
Telcali, Mexico, 65 J 5
Telde, Spain, '78, 9,403, 83 N 9
Tel Defennch, Egypt, 110 T 4
Tele (tribe), Africa, 110 M 8
Tel el-Dabab, Turkey in Asia, 101 J 4
Telegraph Creek (place), British Columbia, 63 C 2
Telek, Kis-, Hungary, '90, 7,459, 89 L 5
Telek, Turkey in Asia, 101 H 3
Telekhany, Russia, 97 E 5
Teleki Volcano, Africa, 112 Q 10
Tel-el-Ashary, Turkey in Asia, 102 D 6
Tel-el-Barud, Egypt, 110 R 4
Tel-el-Hamza, Turkey in Asia, 101 K 4
Tel-el-Hara (mound), Turkey in Asia, 102 D 6
Tel-el-Kebir, Egypt, 110 T 4
Tel-el-Mahuta, Egypt, 110 T 4
Telemarken (region), Norway, 95 F 7
Telenesbti, Russia, 97 G 8
Telemo, El (Mt.), Spain, 83 F 2
Telere, Africa, 110 M 7
Tel Erfad, Turkey in Asia, 101 G 4
Tel Ermin, Turkey in Asia, 101 J 4
Tel-er-Retabe, Egypt, 110 T 4
Tel-esh Sheriah (mound), Palestine, 102 B 9
Tel-es-Semak (mound), Turkey in Asia, 102 B 6
Tel-es-Semut, Egypt, 110 U 3
Teletskol (lake), Siberia (see Altin Lake), 100 L 3
Telezhie, Russia, 97 L 5
Telezi (river), Persia, 103 B 4
Tel Faras (mound), Turkey in Asia, 102 D 6
Telfs, Austria, 90 B 9
Telgir-muren River, Mongolia, 107 F 1
Telgte, Germany, '95, 2,437, 85 J 6
Telha, Brazil, 71 K 5
Tel Hamlia, Turkey in Asia, 101 K 5
Tel Husen, Turkey in Asia, 101 K 6
Teli, Africa, 110 M 6
Teli, Africa, 111 F 5
Telibon, Po (island), Siam, 106 D 11
Telica, Nicaragua, 66 J 7
Telliko, Africa, 111 D 8
Telirl (river), Africa, 111 C 8
Telirl ô Slesola, Rio (river), Costa Rica, 66 N 10
Tel Jezar (mound), Palestine, 102 B 8
Tel Kaukab (Mt.), Turkey in Asia, 101 J 5
Tel Kesveh Ruins, Arabia, 101 L 7
Tellabit, Wady, Africa, 111 G 5
Tellabit, In, Africa, 111 G 5
Tell-el-Keldr, Egypt (see Tel-el-Kebir), 110 T 4
Tellem, Jebel (Mt.), Africa, 110 O 8
Tellesbunt Knights, England, 77 K 3
Tellicherri, British India, '91, 27,196, 105 E 14
Tellicherry, British India (see Tellicherri), 105 E 14
Tellis, Areg-et- (well), Algeria, 111 G 3
Telliskof, Turkey in Asia, a1,500, 101 K 4
Tell-Sallhieh, Turkey in Asia, 101 J 5
Tell Sifr Ruins, Turkey in Asia, 101 L 7
Tell's Kapelle (chapel), Switzerland, 91 H 3
Tell's Platte (memorial stone), Switzerland, 91 H 4
Tel Mery (mound), Turkey in Asia, 102 D 5
Telmessus, Turkey in Asia (see Makri), 101 C 4
Telok Anson, Straits Settlements, 105 N 15
Telok Bay, Dutch East India, 116 C 5
Telokipil, Borneo, 116 E 4
Teloloapan, Mexico, 65 G 5
Telshe, Russia, est.11,601, 97 C 4
Tel Tenis, Egypt, 110 U 3
Teltow, Germany, '95, 2,861, 85 H 17
Teltsch, Austria, 90 L 5
Telua, Africa, 110 N 8
Telubin (river), Siam, 106 E 11
Teluca Mountains, Nicaragua, 66 L 6
Teluet Pass, Morocco, 111 E 3
Telwane, Egypt, 110 S 4
Telzon River, Canada, 63 L 1
Tem, Denmark, 88 F 4
Temaihuacan, Llanos de, Mexico, 65 E 6
Temapache, Mexico, 65 J 2
Tema Reef, Oceanica, 111 L 6
Temascaltepec, Mexico, 65 F 4
Temascaltepec (distrito), Mexico, '94, 43,685, 65 F 5
Temassin, Algeria, 111 H 2
Temassinin, Africa, 111 H 3
Temassint, Africa, 111 H 5
Tematangi (island), Low Archipelago, 117 N 10
Temax, Mexico, 64 P 7
Tembeling (river), Straits Settlements, 105 N 15
Tembi, Persia, 103 C 5
Tembladera, Cuba, 68 G 3
Tembleque, Spain, 83 J 5
Tembo (Mt.), Africa, 112 K 10
Tembu-a-Luna, Africa, 112 L 12
Tembuland (dependency), Cape Colony, '91, 180,415, 113 J 6
Teme, River, England, 75 H 9
Temes (comitat), Hungary, '90, 375,296, 89 N 6
Temes (river), Hungary, 89 M 6
Temesvár, Hungary, '90, 39,884, 89 N 6
Temesvár, Hungary (on travel map), 74 P 6
Temirak, Turkey in Asia, 101 K 3
Temir Khan Shura, Russia, est. 2,579, 96 J 7
Temirskol, Central Asia, 100 H 4
Temlacaming, Lake, Quebec, 61 A 3
Témiscouata, Lake, Quebec, 61 R 3
Témiscouata (county), Quebec, '91, 25,698, 61 Q 3
Temissa, Africa, 110 L 4
Temissan, Africa, 110 K 4
Temnikof, Russia, est.6,930, 96 H 5
Temoaya, Mexico, 65 G 4
Temora, Australia, a500, 115 H 6
Temosachic, Mexico, 64 E 3
Tempe, Australia, a500, 115 J 3
Tempe, Lake, Celebes, 116 E 5
Tempe, Vale of (valley), Greece, 99 G 1
Tempelburg, Germany, '95, 4,605, 87 E 23
Tempelburg Station, Germany, 87 E 23
Tempelhof, Germany, 87 K 31
Templo Pausania, Italy, 92 C 7
Temple, Scotland, 78 K 8
Temple Bay, Australia, 115 G 2
Temple Combe, England, 75 H 12
Temple Combe, England (on travel map), 74 C 3
Templedera, British India, 104 B 5
Templehouse Lake, Ireland, 79 D 3
Templemore, Ireland, '91, 2,433, 79 F 6
Templeton, Quebec, est.1,520, 61 C 8
Templeton, East, Quebec, 61 C 8
Templeton, Wales, 75 C 10
Templeuve, Belgium, '90, 3,228, 84 B 7
Templin, Germany, '95, 4,434, 85 F 18
Tempo, Ireland, 79 F 3
Tempoal, Mexico, 65 H 2
Tempsford, England, 77 F 2
Temran, Turkey in Asia, 101 J 3
Temriuk, Russia, est.15,419, 96 G 6
Temsawa, Africa, 110 K 4
Temuco, Chile, '85, 3,445, 72 C 11
Temuka, New Zealand, '96, a1,400, 117 D 8
Temushent, Ain-, Algeria, '91, 4,135, 111 F 2
Tenabo, Mexico, 64 O 7
Tenamastlan, Mexico, 65 B 3
Tenampa, Mexico, 65 K 4
Tenan, Africa, 113 M 2
Tenancingo, Mexico, '94, 10,118, 65 G 4
Tenancingo (distrito), Mexico, '94, 62,570, 65 D 5
Tenango (distrito), Mexico, '94, 66,420, 65 G 4
Tenango (Mexico), Mexico, '94, 6,095, 65 G 4
Tenango (Oaxaca), Mexico, 65 K 5
Tenararo (island), Low Archipelago, 117 O 10
Tenarunga (island), Low Archipelago, 117 O 10
Tenasserim, Burma, 106 D 8
Tenasserim (division), Burma, '91, 978,073, 106 D 8
Tenasserim Island, Burma, 106 C 8
Tenaupata Point, New Zealand, 117 H 8
Ten Boer, Netherlands, 84 J 2
Tenbury, England, 75 G 9
Tenby, Wales, '91, 4,542, 75 C 10
Tenby Bay (place), Ontario, 60 B 1
Tence, France, 81 K 7
Tenchebral, France (see Tinchebray), 80 E 4
Tenchebray, France (see Tinchebray), 80 E 4
Tenda, Italy, '81, 946, 93 C 6
Tenda, Col de (pass), Italy (see Tenda Pass), 93 C 6
Tendagba, Africa, 111 B 6
Tenda Pass, Italy, 93 C 6
Tendekhera (tribe), Africa, 111 C 6
Tendelti, Africa (see El-Fasher), 110 N 7
Tendra Island, Russia, 97 H 8
Teadre, Mount, Switzerland, 91 A 5
Tendring, England, 77 M 3
Tendut, Africa, 111 E 4
Tene Baleo (river), Africa, 111 D 8
Tenecape, Nova Scotia, 62 F 4
Tenedos (island), Turkey in Asia, 101 A 3
Tenejapa, Mexico, '94, 6,912, 64 N 9
Tenenku, Africa, 111 E 7
Tenere (river), Italy, 93 M 7
Tenería, Cuba, 68 B 2
Tenerife, Colombia, 70 C 2
Tenerife (island), Spain (see Teneriffe), 83 N 8
Teneriffa (island), Spain (see Teneriffe), 83 N 8
Teneriffe (island), Spain, a100,000, 83 N 8
Teneriffe, Peak of (volcano), Spain (see Pico de Teyde), 83 M 8
Tenès, Algeria, '91, 2,077, 111 G 1
Tenetu, Africa, 111 E 8
Tenfe, Mount, Africa, 112 R 10
Teng, China, 107 J 4
Teng, Mong, French Indo-China, 106 F 4
Teng-chan, China, '96, a230,000, 107 K 3
Tengling, Germany, 86 Q 16
Tengrela, Africa, 111 E 8
Tengri-nor (lake), Tibet, 107 E 4
Teng-yue, China, 107 F 6

Tenia-el-Kebira, Africa ..... 110 K 5
Teniagin, Africa ..... 111 H 3
Teniahia Lake, Africa ..... 111 B 6
Tenida, Egypt ..... 110 O 4
Teniet-el-Haad, Algeria ..... 111 G 2
Tenimber Islands, East India (see Timorlaut) ..... 116 H 6
Tenindieri, Africa ..... 111 E 8
Tenis, Tel, Egypt ..... 110 U 3
Tenluluk, Africa ..... 111 C 5
Tenkasi, British India, '91, 12,861 ..... 105 F 15
Tenke, Hungary ..... 89 N 5
Tenna (river), Italy ..... 94 P 8
Tennakararit, Africa ..... 111 D 5
Tennants Creek, Australia .... 115 E 3
Tennen Mountains, Austria.... 90 G 8
Tenneville, Belgium, '90, 1,087 84 G 8
Tennforsen (waterfall), Sweden 95 H 5
Tenniel Range, Australia ..... 115 G 5
Tennstädt, Germany, '95, 2,841. 86 K 12
Tennyson, Cape, Arctic Region 3 A 10
Tenorio, Volcano, Costa Rica.. 66 L 9
Tenos (island), Greece (see Tinos ..... 99 M 5
Tenosique, Mexico ..... 64 N 9
Tensift, Wady, Morocco ..... 111 D 2
Tenturi, Africa ..... 111 J 4
Tenterden, England ..... 77 K 6
Tenterfield, Australia, est.2,480 115 J 5
Tenuaka, Africa ..... 111 C 5
Teocaltiche (canton), Mexico, '94, 108,868 ..... 65 D 2
Teocelo, Mexico, '94, 5,000.... 65 J 4
Teocintla, Mexico ..... 65 H 6
Teoeuilatlan, Mexico ..... 65 C 4
Teora, Italy ..... 94 S 13
Teos, Ruins of, Turkey in Asia 101 B 3
Teotepeque, Salvador ..... 66 F 6
Teotitlan, Mexico ..... 65 K 5
Teotitlan (distrito), Mexico, '94, 30,829 ..... 65 K 5
Teotlalgo, Mexico ..... 65 H 5
Teozatlan, Mexico ..... 65 J 6
Tepaki Point, New Zealand.... 117 F 3
Tepalcapan, Mexico ..... 65 A 5
Tepalcatepec, Mexico ..... 65 D 4
Tepalcatepec, Rio (river), Mexico ..... 65 D 5
Tepatitlan, Mexico, '94, 5,205. 65 D 3
Tepatlaxo, Mexico ..... 65 K 4
Tepeaca, Mexico ..... 65 J 5
Tepeaca (distrito), Mexico, '94, 39,198 ..... 65 J 4
Tepechitlan, Mexico ..... 65 C 2
Tepeji, Mexico ..... 65 J 5
Tepeji (distrito), Mexico, '94, 48,345 ..... 65 J 5
Tepeleni, Turkey in Europe, 600 ..... 98 B 8
Tepepan, Mexico ..... 65 B 8
Tepetates, Mexico ..... 65 E 2
Tepetitlan, Mexico ..... 65 G 3
Tepetixtla, Mexico ..... 65 G 6
Tepetlaoxtoc, Mexico ..... 65 H 4
Tepetzintla, Mexico ..... 65 J 2
Tepeyahualco, Mexico ..... 65 J 4
Tepezalá, Mexico ..... 65 D 1
Tepic, Mexico, '95, 16,226 .... 64 B 2
Tepic, Territorio de, Mexico, '95, 145,549 ..... 65 B 2
Tepisuate, Mexico ..... 65 C 2
Tepl, Austria ..... 90 F 4
Tepla, Hungary ..... 89 K 3
Tepla, Hungary (on travel map) 74 O 4
Teplicska, Hungary ..... 89 K 2
Teplitz, Austria, '90, 17,525... 90 H 2
Teplitz, Austria (on travel map) 74 L 3
Tepluchina, Russia ..... 97 K 4
Tepoca, Cabo (cape), Mexico .. 64 B 2
Teposcolula, Mexico ..... 65 J 6
Teposcolula (distrito), Mexico, '94, 32,356 ..... 65 J 6
Tepsa, Montenegro ..... 98 A 5
Tequeje, Rio (river), Bolivia... 70 D 6
Tequendama (waterfall), Colombia (12 miles southwest of Bogotá) ..... 70 C 3
Tequepa, Punta de (point), Mexico ..... 65 E 6
Tequisquiapan, Mexico ..... 65 G 3
Tequixhco, Mexico ..... 65 F 5
Tequila (Jalisco), Mexico .... 65 C 3
Tequila (Veracruz), Mexico .... 65 J 5
Tequisistlan, Mexico ..... 65 L 7
Tequistepec, Mexico ..... 65 J 5
Ter, River, England ..... 77 K 3
Ter (river), Spain ..... 83 Q 2
Tera (river), Spain ..... 83 F 2
Teradamari, Japan, '86, est. 5,420 ..... 108 J 5
Teramo, Italy, '81, town, 8,634; commune, 20,309; '95, commune, est.21,100 ..... 94 P 9
Teramo (province), Italy, '81, 254,806; '95, est.267,801 .... 94 P 9
Terawla (tribe), Africa (see Baeli) ..... 110 M 7
Terborg, Netherlands ..... 84 H 5
Terbn, Africa ..... 110 L 4
Terceira (island), Portugal .... 83 D 8
Tercero, Rio (river), Argentina 72 E 10
Terebovlia, Russia ..... 97 K 6
Téregova, Hungary ..... 89 O 6
Tereh, Africa ..... 110 L 6
Terek (government) Russia, '97, 935,700 ..... 96 H 7
Terek (river), Russia ..... 96 J 7
Terek Pass, Asia ..... 100 K 4
Teremakau River, New Zealand 117 C 7
Teremba, New Caledonia ... 117 H 10
Terena, Portugal ..... 83 E 6
Terenne, Kis, Hungary ..... 89 L 3
Tereshjol, Russia ..... 97 G 7
Terespol, Germany ..... 87 F 27
Teressa (island), British India. 106 A 10
Terezin, Austria (see Theresienstadt) ..... 90 H 3
Terga, Africa ..... 110 M 7
Terga Mountains, Africa ..... 110 M 7
Terglou (Mt.), Austria (see Triglav) ..... 90 H 11
Tergnier, France ..... 82 G 1
Terguier, France (on travel map) ..... 74 F 4
Ter Goes, Netherlands (see Goes) ..... 84 C 5
Ter-Gouw, Netherlands (see Gouda) ..... 84 E 4
Ter-Gouwe, Netherlands (see Gouda) ..... 84 E 4
Tergovishten, Rumania ..... 98 H 4
Tergulawen, Africa ..... 111 J 6
Teri, British India ..... 104 C 3
Terian Coast, Russia ..... 96 G 2
Teriberka, Cape, Russia ..... 96 G 2
Teric, Egypt ..... 110 R 4
Terikhumin, Africa ..... 111 G 4
Terim, Arabia, a15,000 ..... 102 L 8
Terl-nor (lake), Mongolia ..... 107 F 1
Terjan (district), Turkey in Asia 101 J 3
Terkama, Africa ..... 110 M 8
Terlan, Austria ..... 90 C 10
Terlizzi, Italy, '81, 20,442..... 94 U 12
Termasun, Africa ..... 111 D 3
Termata, Mount, Africa ..... 111 D 3
Termeh, Turkey in Asia, a2,500 101 G 2
Termination Island, Antarctic Region ..... 2 J 9
Termini, Italy (see Termini Imerese) ..... 94 K 13
Termini Imerese, Italy, '81, 22,733 ..... 94 K 13
Termoli, Italy, '81, 3,963..... 94 R 11
Termonbarry, Ireland ..... 79 E 4
Termonde, Belgium (see Dendermonde) ..... 84 D 6
Termon Rock, Ireland ..... 79 H 2
Tern, Siam ..... 106 D 6
Ternate (district), Celebes ..... 116 F 5
Ternate, Moluccu Islands ..... 116 G 4
Ternate Island, Moluccu Islands, n9,000 ..... 116 G 4
Terni, Italy, '81, town, 9,415; commune, 15,853 ..... 94 N 9
Terni, Falls of, Italy..... 94 N 9
Ternovka (Ekaterinoslaf), Russia ..... 97 L 7
Ternovka (Podolia), Russia.... 97 H 7
Terny, Russia ..... 97 J 6
Terodant, Morocco (see Tarudant) ..... 111 D 3
Terong, Dutch East India..... 116 F 6
Teror, Spain ..... 83 N 8
Terpienie, Russia ..... 97 K 8
Terraba, Costa Rica ..... 66 M 10
Terracina, Italy, '81, town, 6,294; commune, 8,572 ..... 94 O 12
Terracina, Gulf of, Italy..... 94 O 12
Terra del Fuego, Argentina (see Tierra del Fuego)..... 72 C 15
Terra di Bari (province), Italy (see Bari) ..... 94 U 13
Terralba, Italy, '81, 4,443..... 92 B 8
Terranof Island, British Honduras (see Turneffe)..... 66 H 2
Terranova, Italy, '81, 2,671.... 92 C 7
Terranova, Italy (see Terranova di Sicilia) ..... 94 L 14
Terranova di Sicilia, Italy, '81, 16,440 ..... 94 L 14
Terra Nova River, Newfoundland ..... 62 J 5
Terrannova, Italy (see Terranova di Sicilia) ..... 94 L 14
Terrasini Favarotta, Italy, '81, 6,142 ..... 94 J 13
Terrasson, France, '96, 3,737.. 81 G 7
Terrebonne (county), Quebec, '91, 23,128 ..... 61 F 6
Terre Neuve, Haiti, a6,000..... 68 C 5
Terre-Noire, France, '96, 3,029. 81 K 7
Terri, Piz (peak), Switzerland. 91 K 5
Terron, Punta de (point), Mexico ..... 65 L 5
Terror Point, British Columbia. 63 D 3
Terror Volcano, Antarctic Region ..... 2 H 9
Terschelling (island), Netherlands ..... 84 F 2
Terschelling, West, Netherlands 84 F 2
Tershan, Africa ..... 111 C 5
Terskii Bereg, Russia (see Terlan Coast) ..... 96 G 2
Terstenik (point), Austria.... 89 F 7
Tersus, Turkey in Asia (see Tarsus) ..... 101 F 4
Tertala (tribe), Africa..... 112 Q 9
Tertor (river), Russia..... 101 M 2
Tertersk, Russia ..... 101 M 2
Terudant, Morocco (see Tarudant) ..... 111 D 3
Teruel, Spain, '87, 9,423..... 83 M 4
Teruel (province), Spain, '87, 241,865 ..... 83 L 4
Terutan, Po (island), Siam..... 106 D 11
Tervola, Russia ..... 96 E 2
Terveneren, Belgium, '90, 2,732. 84 E 7
Terzo, Italy ..... 92 K 1
Tešanj, Bosnia ..... 89 J 7
Tesawa, Africa ..... 110 K 4
Teschen, Austria, '90, town, 10,787; commune, 13,220 .... 89 K 2
Tesechoacan, Mexico ..... 65 L 5
Tesechoacan, Rio (river), Mexico ..... 65 L 6
Teser, Africa ..... 110 M 7
Teserat, Africa ..... 111 D 5
Tesero, Austria ..... 90 D 11
Teshiwo, Japan ..... 108 K 1
Teshiwo (old province), Japan.. 108 L 1
Teshiwo (river), Japan ..... 108 L 1
Tesido (cape), Japan (see Richard) ..... 108 N 1
Teslinton River, Canada (see Teslyn River) ..... 63 C 1
Teslyn Lake, Canada ..... 63 D 1
Teslyn River, Canada ..... 63 C 1
Teso Santo (Mt.), Spain ..... 83 F 3
Tessaut, Wady, Morocco..... 111 E 3
Tessawa, Africa, a12,000..... 111 J 7
Tessawa (native state), Africa. 111 H 7
Tessel (island), Netherlands (see Texel) ..... 84 E 2
Tessenderloo, Belgium, '90, 3,680 ..... 84 F 6
Tessennano, Italy ..... 94 L 10
Tessera, Batteria de (battery), Italy ..... 92 L 2
Tesserat, Africa ..... 111 D 5
Tesseyeron Lake, British Columbia ..... 63 E 3
Tessin, Germany ..... 85 D 15
Tessin (canton), Switzerland (see Ticino) ..... 91 H 5
Tessy, France ..... 80 D 4
Testa, Capo della (cape), Italy 92 C 6
Testuccio, Monte (Mt.), Italy... 92 C 11
Testa del Gargano (cape), Italy 94 U 11
Testama, Russia ..... 97 D 2
Testar, Mount, Australia..... 115 G 4
Testas, Punta (point), Chile... 72 C 8
Teste-de-Buch, La, France, '96, 6,663 ..... 81 D 8
Teston, England ..... 77 J 5
Test River, England..... 77 A 6
Testrup, Denmark ..... 88 K 6
Tesuy, Persia ..... 103 A 1
Tet (river), France ..... 81 H 10
Tetachuck Lake, British Columbia ..... 63 E 3
Tetbury, England, '91, 2,173.. 75 H 10
Tete (Portuguese West Africa), Africa ..... 112 K 13
Tete (State of East Africa), Africa ..... 112 P 15
Tête à Gouche River, New Brunswick ..... 62 C 2
Tetecala, Mexico ..... 65 G 5
Tetecala (distrito), Mexico, '94, 21,147 ..... 65 G 5
Tête Jaune Cache, British Columbia ..... 63 C 3
Tetela, Mexico, '94, 12,537..... 65 J 4
Tetela (distrito), Mexico, '94, 34,876 ..... 65 J 4
Tetela del Rio, Mexico ..... 65 F 6
Tetelco, Mexico ..... 65 C 8
Tête Noire (pass), Switzerland. 91 C 6
Teteref (river), Russia ..... 97 G 6
Teterin, Russia ..... 97 G 4
Teterow, Germany, '90, 6,215.. 85 E 16
Tetrina, Russia ..... 96 G 2
Tetschen, Austria, '90, commune, 7,299; town, 6,701 ... 90 J 2
Tetschen, Austria (on travel map) ..... 74 M 3
Tettnang, Germany ..... 86 R 10
Têtu, Quebec ..... 61 R 3
Tetuan, Morocco, a22,000 ..... 111 E 2
Tetuaroa (island), Society Is... 117 P 7
Tetushi, Russia, est.4,801 ..... 96 J 5
Teuchern, Germany, '95, 5,351. 86 K 15
Teuco, Rio (river), Argentina.. 72 E 8
Teudie, New Caledonia ..... 117 H 10
Teufen, Switzerland, '88, 1,305. 91 K 2
Teukcham, Japan (see Sin-chu) 108 L 7
Teuk Thnuu, Siam ..... 106 F 8
Teul, or San Juan del Teul, Mexico ..... 65 C 2
Teulada, Italy, '81, 2,569 ..... 92 B 9
Teulada, Capo (cape), Italy ... 92 B 9
Teuna Katuku (Mt.), New Zealand ..... 117 E 9
Teupitz, Germany, '95, 565.... 85 H 17
Teuschnitz, Germany ..... 86 M 13
Teutli, Cerro (Mt.), Mexico ... 65 C 8
Teutoburger Wald (Mts.), Germany ..... 85 J 8
Tevastehus, Russia (see Tavastehus) ..... 97 E 1
Tevere (river), Italy (see Tiber) 92 F 6
Teverone or Aniene (river), Italy ..... 94 N 11
Teversham, England ..... 77 H 2
Teviare, Rio (river), Colombia. 70 C 3
Teviot, River, Scotland ..... 78 L 9
Teviotdale, Scotland (see Roxburgh County) ..... 78 L 9
Teviothead, Scotland ..... 78 K 9
Tew, Great, England ..... 77 B 3
Tewaewae Bay, New Zealand.. 117 B 9
Tewantin, Australia, '91, 148.. 115 J 5
Tewin, England ..... 77 C 3
Tewkesbury, England '91, 5,269 75 H 10
Tewkesbury, Quebec ..... 61 L 4
Tewri, British India ..... 104 D 6
Texa (island), Scotland ..... 78 D 8
Texas, Australia ..... 115 J 5
Texcaltepec, Mexico ..... 65 G 3
Texcatepec, Mexico ..... 65 H 3
Texcoco, Mexico (commune), '89, 15,865 ..... 65 H 4
Texcoco, Ancient Shore of Laguna de, Mexico ..... 65 C 7
Texcoco (distrito), Mexico, '94, 54,497 ..... 65 H 4
Texcoco, Laguna de (lake), Mexico ..... 65 C 6
Texcoco, Rio de (river), Mexico 65 C 6
Texel (island), Netherlands, a6,000 ..... 84 E 2
Texel (island), Netherlands (on travel map) ..... 74 G 2
Texel Stroom, Netherlands .... 84 E 2
Texhuacan, Mexico ..... 65 J 5
Texigat, Honduras ..... 66 H 6
Texistepeque, Salvador ..... 66 F 5
Tey, Great, England ..... 77 K 3
Tey, Little, England ..... 77 K 3
Teyahualco, Mexico ..... 65 B 5
Teyde, Pico de (volcano), Spain 83 M 8
Teyma, Arabia ..... 102 G 3
Tez (river), Mongolia..... 107 E 1
Tezaf, Persia ..... 103 J 7
Tezcuco, Mexico (see Texcoco). 65 H 4
Tezintlan, Mexico, '94, 8,188... 65 J 4
Tezintlan (distrito), Mexico, '94, 25,206 ..... 65 J 4
Teznal, Afghanistan ..... 103 L 4
Tezompa, Mexico ..... 65 C 8
Tezontepec, Mexico ..... 65 H 4
Tezpur, British India ..... 104 O 6
Tfan Dagh (Mt.), Russia ..... 101 N 2
Tha-anne River, Canada ..... 63 M 1
Thabancho, Orange Free State 113 H 5
Thabanag, Burma ..... 106 B 6
Thachapgang-ri (Mt.), Tibet .. 107 C 4
Thaddeus Bay, Arctic Region.. 2 H 1
Thaddeus Bay, Siberia ..... 100 O 1
Thaddeus Island, Arctic Region (see Fadejef Island) ..... 3 F 2
Thaddeus Island, Siberia..... 100 R 1
Tha-ho-tien, Lake, China ..... 107 M 7
Thai-an, Korea ..... 108 B 5
Thai Binh, French Indo-China.. 106 G 9
Thai-chon, Korea ..... 108 C 4
Thaingen, Switzerland, '88, 1,090 ..... 91 H 1
Thaln Guyen, French Indo-China ..... 106 G 4
Thaiping, Straits Settlements.. 105 N 14
Thakif, Beni (tribe), Turkey in Asia ..... 102 H 6
Thakot, British India ..... 104 D 2
Thal, Austria ..... 90 B 10
Thal, Baluchistan ..... 103 K 8
Thal, Baluchistan ..... 103 L 6
Thal, British India ..... 104 C 3
Thal, British India ..... 104 B 4
Thal, Switzerland ..... 91 L 2
Thaldat, British India ..... 104 G 2
Thale, Germany, '90 (commune), 6,292 ..... 85 J 13
Thalgau, Austria ..... 90 G 8
Thalmässing, Germany ..... 86 O 13
Thalwil, Switzerland, '88, 1,844 91 H 3
Thame, England, '91, 3,334..... 77 D 3
Thame, River, England ..... 77 C 4
Thames (river), England ..... 77 K 5
Thames (river), England (on travel map) ..... 74 E 3
Thames, New Zealand, '91, 4,618 117 F 3
Thames, Firth of (bay), New Zealand ..... 117 F 3
Thamesford, Ontario ..... 60 D 4
Thames River, New Zealand... 117 F 3
Thames River, Ontario .. ... 60 D 5
Thamesville, Ontario, '91, 798. 60 C 5
Tha Moeun, Siam ..... 106 F 8
Thamsbrück, Germany, '95, 962. 86 K 12
Than, French Indo-China..... 106 F 5
Thana (Bengal Presidency), British India ..... 104 D 2
Thana (Bombay Presidency), British India, '91, 17,455 ... 105 D 10
Thana, British India (on local map) ..... 105 O 9
Thana (district), British India. 105 O 10
Thana (river), British India.... 105 O 11
Thanet, Isle of, England ..... 77 N 5
Thang-fang, China ..... 107 N 6
Thang-shan, Mount, China .... 107 N 6
Thanh Hoa, French Indo-China, a16,000 ..... 106 G 5
Thanh Thay, French Indo-China 106 J 7
Thank God Harbor, Greenland. 3 B 7
Than Muoi, French Indo-China. 106 G 9
Thann, Germany (see Tann) .. 86 Q 16
Thann (Alsace), Germany, '90, 7,425 ..... 86 R 5
Thannhausen, Germany ..... 86 P 11
Thanut Lake, Canada ..... 63 L 2
Thaon, France ..... 82 N 4
Tharad, British India ..... 104 C 7
Tharandt, Germany, '95, 2,616. 86 L 18
Tharand (see Tharandt) ..... 86 L 18
Tharau, Germany ..... 87 C 32
Thatfield, England ..... 77 G 2
Thargomindah, Australia, '91, 338 ..... 115 G 5
Tharrawaddy, Burma, a5,000 .. 106 C 6
Tharrawaddy (district), Burma, '91, 347,454 ..... 106 B 5
Tharsis, Spain ..... 83 E 7
Thasos (island), Turkey in Europe, a10,000 ..... 98 G 8
Thatlaya, Mexico ..... 65 F 5
Thaton, Burma ..... 106 C 6
Thau, Étang de (pond), France. 81 C 12

Thau Binh, French Indo-China. 106 J 7
Thaun, Bir (well), Egypt ..... 110 N 3
Thawutti, Burma ..... 106 C 5
Thaxted, England ..... 77 J 3
Thaya (river), Austria ..... 90 M 6
Thayetmyo, Burma, '91, 17,101. 106 B 5
Thayetmyo (division) Burma.. 106 B 5
Thazi, Burma ..... 106 E 6
The Albert Silver Mine, South African Republic ..... 113 J 3
Theale, England ..... 77 C 5
The Alps (Mts.), Europe ..... 73 L 6
The Alps (Mts.), Europe (on travel map) ..... 74 J 5
The Bar, Scotland ..... 78 J 4
The Barn (Mt.), Saint Helena. 109 F 7
The Bells (rocks), Ireland .... 79 A 4
Theben, Hungary ..... 89 J 3
Thebes (ruins), Egypt ..... 110 P 4
Thebes, Greece (see Thiva).... 99 H 4
The Brook, Ontario ..... 60 K 2
The Bulls Fork, Canada ..... 63 J 4
The Causses, France ..... 81 J 8
The Cleveland Hills, England. 76 K 4
The Coteau (Mt.), Canada..... 63 K 4
Thedaw, Burma ..... 106 C 4
Theddlethorpe, East, England.. 76 N 6
The Dead Sea, Palestine ..... 102 C 9
The Dean, England ..... 77 F 2
The Deeps, Scotland ..... 78 M 3
Thedford, Ontario, '91, 616.... 60 D 4
Thedlinghausen, Germany ..... 85 G 9
The Dollant (bay), Germany... 85 F 5
The Downs (roadstead), England 75 P 11
The Dyke, England..... 75 M 12
The Eifel (Mts.), Germany .... 86 M 4
The Elder (river), Australia... 115 E 4
Theessen, Germany ..... 85 H 15
The Five Sisters (Islands), Burma ..... 106 C 9
The Foreland (cape), England ..... 75 E 11
The Gap, Australia ..... 115 K 2
The Great Feldberg (Mt.), Germany ..... 86 M 7
The Great Karroo (see Plateau of Great Karoo), Cape Colony ..... 113 F 7
The Great Plains, Canada .... 63 J 4
The Great Wall, Mongolia .... 107 H 3
The Greyne, Spain (see La Coruna) ..... 83 D 1
The Hague, capital, Netherlands, '89, commune, 158,436; '95, est.185,744 ..... 84 D 4
The Hague, Netherlands (on travel map) ..... 74 G 2
The Helder, Netherlands (see Helder) ..... 84 E 3
The Holy Land (territory, see Palestine) Turkey in Asia... 102 A 4
Theil, Le (Ardèche), France... 81 K 8
Theil, Le (Orne), France ..... 82 B 4
Theillay, France ..... 82 E 6
Theinlin, Burma ..... 106 C 2
The Island, Toronto, Ontario... 60 L 4
The Island (region), Turkey in Asia (see El-Jezireh) ..... 101 J 5
The Isle of Grain, England ... 77 K 5
Thelss (river), Hungary ..... 89 M 5
Thelss (river), Hungary (on travel map) ..... 74 P 5
Thelssholz, Hungary ..... 89 L 3
Theitaga Lake, Canada ..... 63 L 2
The Landes, France ..... 81 E 8
Thelewdessch River, Canada... 63 L 1
The Lighthouse of San Salvador, Salvador (see Izalco Volcano) ..... 66 F 6
The Little Minch (strait), Scotland ..... 78 C 4
The Maiden's (rocks), Ireland. 79 K 2
Themar, Germany ..... 86 L 12
The Mearns (county), Scotland (see Kincardine) ..... 78 L 6
The Mill Stream, Australia ... 115 J 3
The Milne (river), Australia ... 115 F 4
Themina, Turkey in Asia ..... 99 O 5
The Minch (strait), Scotland... 78 E 4
The Minclo, Italy ..... 93 J 4
Themistocles, Cape, Greece .... 99 M 3
The Moose Woods, Canada .... 63 K 4
The Narrows, Bermudas ..... 67 P 2
The Naze, England ..... 77 N 3
The Needles (rocks), England.. 75 J 12
The Ness (point), Scotland .... 78 M 6
The Netherlands (kingdom), Europe, '89, 4,511,415; '95, est.4,859,451 73
The Netherlands (large scale map of) 84
The Neva (river), Russia ..... 97 F 9
The New River, England ..... 77 G 4
Thenford, England ..... 77 B 2
Thenlua Island, Africa ..... 112 R 11
The Nizz, Scotland ..... 78 M 4
Thenon France ..... 81 G 7
The North Sound, Scotland .... 78 L 1
The Noup (point), Scotland ... 78 N 1
The Oa (peninsula), Scotland... 78 D 8
Theodla (cape), Crete (see Cape Litino) ..... 99 C 9
Theoderas, Haglos, Greece ... 99 O 3
Théodule Pass, Switzerland (see Matter Joch) ..... 91 E 7
The Omdraai, Africa ..... 112 M 16
Theophilo Ottoni, Brazil ..... 71 J 7
The Paps (Mt.), Ireland ..... 79 C 7
The Peak, Australia ..... 115 G 6
The Pirates (islands), French Indo-China ..... 106 G 9
Thepong, French Indo-China .. 106 F 9
Therain (river), France ..... 82 D 1
The Ramparts, Canada ..... 63 G 2
The Rand (gold field) South African Republic (see Witwaters Rand) ..... 113 H 3
The Raakine (river), Australia. 115 F 4
Therapia, Turkey in Europe... 98 F 1
Therat, Africa ..... 110 Q 7
Theresa Christina, Brazil ..... 71 F 7
Theresapolis, Brazil ..... 72 H 9
Theresienstadt, Austria, '90, 7,215 ..... 90 H 3
Theresienstadt, Hungary (see Maria-Theresiopel) ..... 89 L 5
Theresina, Brazil, a7,000..... 71 J 5
Theresiopel, Hungary (see Maria-Theresiopel) ..... 89 L 5
Theresopol, Brazil ..... 71 J 8
Thereza Christina, Brazil ..... 71 H 5
Thermaic Gulf, Turkey in Europe (see Gulf of Salonika).. 98 E 8
Thermede, Arabia ..... 102 K 4
Thermia (island), Greece (see Kythnos) ..... 99 L 6
Thermopylæ (pass), Greece .... 99 G 3
Thermopylae Pass, Columbia... 70 D 4
Thernberg, Austria ..... 90 N 8
The Rock, Canada ..... 63 N 3
Therwil, Switzerland ..... 91 E 2
The Salt Sea, Palestine (see The Dead Sea) ..... 102 C 9
The Sayer Islands, Siam ..... 106 C 10
The Seven Capes, Algeria..... 111 H 1
The Seven Hogs or Magharee Islands, Ireland ..... 79 A 7
The Smalls (island), England.. 75 A 10
The Soares (island), Oceanica.. 114 H 9
The Solent (channel), England. 75 K 12
The Sound, Denmark ..... 88 M 5
Thesplæ, Greece ..... 99 H 4
The Springs, South African Republic ..... 113 J 4
Thessalon, Ontario, est.1,160 .. 60 B 1
Thessaly (ancient division), Greece ..... 99 F 1
The Swale (channel), England. 77 L 5
Thetehumi, Burma ..... 106 B 2
Thetford, England, '91, 4,247.. 75 O 9
Thetford Mines, Quebec ..... 61 M 6
The-tinne Lake, Canada ..... 63 M 1
Thetkedaung, Burma ..... 106 C 1
The Trossachs (valley), Scotland ..... 78 H 7
The Twelve Apostles (Mt.), Cape Colony ..... 113 B 6
Theusing, Austria ..... 90 G 3
Theuville, France ..... 82 D 4
Theux, Belgium ..... 84 G 7
The Vatican, Rome, Italy ..... 92 B 10
The Wash, England ..... 76 N 7
The Washes (tract of land), England ..... 75 N 9
Thewil, Jebel (Mt.), Arabia ... 102 G 3
Theydon Mount (place), England ..... 77 H 4
Thèze, France ..... 81 E 9
Thiaki, Greece (see Ithaca) ... 99 C 4
Thian-Shan (Mts.), Chinese Empire (see Celestial-Shan) ..... 107 C 2
Thiaucourt, France ..... 82 M 3
Thiberville, France ..... 82 A 2
Thibet (dependency), China (see Tibet) ..... 107 D 4
Thickwood Hills, Canada ..... 63 K 3
Thickwood Mountains, Canada.. 63 H 2
Thiébdemont, France ..... 82 K 3
Thiele, Switzerland ..... 91 B 4
Thiele (river), Switzerland (see Zibl) ..... 91 D 3
Thielen, Belgium, '90, 1,014 ... 84 E 6
Thielt, Belgium, '90, 9,821 .... 84 B 6
Thieme, Italy, '81, 5,217 ..... 93 L 3
Thienen, Belgium (see Tirlemont) ..... 84 E 7
Thiengen, Germany ..... 86 R 7
Thiergarten (park, Berlin), Germany ..... 87 H 30
Thierry, Château, France, '91, 6,863 ..... 82 G 2
Thiers, France, '96, 17,135..... 81 J 7
Thiers, France (on travel map). 74 F 6
Thikombia (island), Fiji ..... 117 C 2
Thilliers, Les, France ..... 82 D 2
Thingeyri, Iceland ..... 88 N 2
Thingvalla Vatn (lake), Iceland. 88 O 3
Thlakidar, Burma ..... 106 B 3
Thionville, Germany (see Diedenhofen) ..... 86 O 3
Thionville, Germany (on travel map) ..... 74 G 4
Thira, Greece ..... 99 M 8
Thira (island), Greece ..... 99 M 8
Thirasia (island), Greece ..... 99 M 8
Third Lake, Quebec ..... 61 R 3
Thirlmere (lake), England ..... 76 G 3
Thirlwall Castle, England .... 76 H 2
Thiron-Gardais, France ..... 82 B 4
Thirsk, England ..... 76 K 4
Thirsk, England (on travel map) ..... 74 D 1
Thirsty, Mount, Australia ..... 115 C 6
Thisted, Denmark, '90, 5,421 .. 88 D 3
Thisted (amt), Denmark, '90, 69,407 ..... 88 D 3
Thisted Bugt (bay), Denmark... 88 D 3
Thistill Fjördr (fiord), Iceland. 88 Q 1
Thistle Hill, Ascension Island. 109 D 7
Thistle Island, Australia ..... 115 F 6
Thithia (island), Fiji ..... 117 C 3
Thi-tu Island, East India Is... 116 D 2
Thivæ, Greece, '89, 3,228..... 99 H 4
Thiviers, France ..... 81 G 7
Thiviers, France (on travel map) ..... 74 E 6
Thjorsa (river), Iceland ..... 88 P 3
Thlewiaza River, Canada ..... 63 M 1
Thlotsi, Africa ..... 113 J 5
Tho, French Indo-China ..... 106 G 3
Thobal, British India ..... 106 B 2
Thobran, Turkey in Asia ..... 102 J 8
Tholen, Netherlands ..... 84 D 5
Tholen (island), Netherlands... 84 D 5
Tholey, Germany ..... 86 O 5
Thomar, Brazil ..... 70 E 4
Thomar, Portugal, '78, 5,105... 83 D 5
Thomas, Lake, Australia ..... 115 F 5
Thomas, Mount, Australia ..... 115 H 3
Thomas, Mount Sir, Australia. 115 E 5
Thomasreuth, Austria ..... 90 G 7
Thomastown, Ireland, '91, 970. 79 G 6
Thomé, São (cape), Brazil..... 71 J 8
Thome, Siam ..... 106 F 7
Thomery, France ..... 82 F 4
Thompson, Mount, Australia... 115 E 5
Thompson, Nova Scotia ..... 62 F 4
Thompson Bay, Saint Helena.. 109 E 7
Thompson Island, Antarctic Ocean ..... 2 K 7
Thompson River, British Columbia ..... 63 F 4
Thomson (explorer's route), Africa ..... 109 J 4
Thomson Deep, Pacific Ocean.. 2 O 6
Thomson River, Australia..... 115 G 4
Thondan, Burma ..... 106 C 4
Thondhe, British India ..... 104 F 3
Thongwa, Burma, a20,000..... 106 B 6
Thongwa (district), Burma .... 106 B 6
Thonon, France ..... 80 M 6
Thony-jin, Korea ..... 108 C 5
Thor, France ..... 81 F 11
Thorburn, Nova Scotia ..... 62 G 4
Thorda, Hungary (see Torda).. 89 P 5
Thordsen, Cape, Spitzbergen... 3 O 9
Thore, Kirkby, England ..... 76 H 3
Thoré, France ..... 82 B 5
Thoré (river), France ..... 81 H 9
Thorenburg, Hungary (see Torda) ..... 89 P 5
Thorens, France ..... 81 M 7
Thori, Nepal ..... 104 K 6
Thorigen, Switzerland, '88, 652. 91 F 3
Thorlington, England ..... 77 M 3
Thorlon (river), France ..... 81 G 7
Thörl, Austria ..... 90 L 8
Thorley, England ..... 77 H 3
Thorn, Germany, '95, 30,306... 87 F 28
Thorn, Germany (on travel map) ..... 74 O 2
Thornborough, Australia ..... 115 G 3
Thornborough, England ..... 77 D 3
Thornbury, England ..... 75 H 10
Thornbury, New Zealand, '91, 137 ..... 117 B 9
Thornbury, Ontario, '91, 902... 60 E 3
Thoradon, England ..... 77 M 1
Thorne, England ..... 76 L 5
Thorne Moor, England ..... 76 L 5
Thorney, England ..... 76 M 7
Thornham Magna, England..... 77 M 1
Thornhill, England, '91, 9,666. 76 J 5
Thornhill, Manitoba ..... 63 M 4
Thornhill, Ontario ..... 60 F 4
Thornhill (village), Scotland, '91, 1,128 ..... 78 J 9
Thornliebank, Scotland, '91, 2,097 ..... 78 C 2
Thornton, Fort, Ascension Island ..... 109 C 7
Thoruton, England ..... 77 D 2
Thornton, Ontario ..... 60 F 3
Thornton Heath, England ..... 75 N 15
Thorpe, Castle, England ..... 77 D 2
Thorpe, East, England ..... 77 L 3
Thorpe le Soken, England..... 77 M 3
Thorpe Mandeville, England... 77 C 2
Thorsberg Lighthouse, Sweden. 95 L 8
Thorshavn, Denmark, '90, 1,303 88 B 2
Thorshöfn, Iceland ..... 88 Q 2
Thorsk Fjördr (fiord), Iceland.. 88 N 2
Thorsö (island), Sweden ..... 95 H 7
Thorstrup, Denmark ..... 88 C 5
Thorsvik, Sweden ..... 95 N 8
Thorup (Jutland), Denmark.... 88 E 2
Thorup (Zealand), Denmark.... 88 K 4
Thon, France ..... 82 F 5
Thonarcé, France ..... 80 E 5
Thonars, France, '96, 5,033..... 80 E 6
Thouars, France (on travel map) ..... 74 D 5
Thoulu, Cape, Australia ..... 115 B 4
Thoune, Switzerland (see Thun), '88, 5,300 ..... 91 E 4
Thourotte, France ..... 82 F 2
Thourout, Belgium, '90, 9,461.. 84 B 6
Thousand Lakes, Lake of the, Russia (see Saima) ..... 97 G 1
Thousand Islands, Ontario..... 60 K 3
Thrace (ancient province), Turkey in Europe ..... 98 H 7
Thrnela Lake, British Columbia 63 E 3
Thrandar Jökull (glacier), Iceland ..... 88 Q 3
Thrandeston, England ..... 77 M 1
Thrapston, England ..... 75 M 9
Three Bridges, England ..... 77 G 6
Three Brooks (place), New Brunswick ..... 62 B 3
Three Castle Head, Ireland.... 79 B 9
Three Fathoms Bay, Brazil.... 71 L 3
Three Hill Shoals, Bermudas. 67 P 2
Three Hummock Island, Australia ..... 115 K 6
Three Kings (Mt.), New Zealand 117 F 9
Three Points, Cape, Africa.... 111 F 9
Three Rivers, Quebec, '91, 8,334 ..... 61 J 6
Three Rivers, Quebec (on local map) ..... 61 D 4
Three Sisters Islands, Solomon Islands ..... 117 L 5
Three Tree Creek (place), New Brunswick ..... 62 C 4
Throcking, England ..... 77 G 3
Throndhjem, Norway (see Trondhjem) ..... 95 G 5
Throwley, England ..... 77 L 5
Thrum Cap Island, Low Archipelago (see Aklaki) ..... 117 O 9
Thruxton, England ..... 77 A 6
Thsai-thsun, China ..... 107 M 6
Thsi-li-hai, Lake, China ..... 107 N 7
Thsing-ho, China ..... 107 M 5
Thsu-kou, China ..... 107 M 6
Thuanan, French Indo-China .. 106 H 6
Thuan Chau, French Indo-China 106 F 4
Thuan Dang, French Indo-China 106 J 9
Thubusli, Mexico ..... 64 O 8
Thudi, Tibet ..... 107 F 4
Thue (river), Germany ..... 85 F 20
Thuin, Belgium, '90, 5,632.... 84 D 8
Thuit-Hébert, France ..... 82 B 2
Thullo, Africa ..... 110 R 8
Thum, Germany, '95, 4,134.... 86 L 16
Thun, Switzerland, '88, 5,300.. 91 E 4
Thun, Lake of, Switzerland... 91 F 4
Thunder Knoll, Caribbean Sea. 67 E 6
Thundridge, England ..... 77 G 3
Thuner See (lake), Switzerland, (see Thun Lake) ..... 91 F 4
Thung, China (see Tung-chan).. 107 M 6
Thüngersheim, Germany ..... 86 N 11
Thuongan, French Indo-China.. 106 G 3
Thur (river), Switzerland ..... 91 J 2
Thuralpen (Mts.), Switzerland. 91 K 3
Thurgau (canton), Switzerland, '88, 104,678; '94, est.108,480. 91 K 2
Thurgovie (canton), Switzerland (see Turgau) ..... 91 K 2
Thuria, Greece, '80, 1,622..... 99 F 6
Thuringe (region), Germany (see Thuringia) ..... 86 L 12
Thüringen (region), Germany (see Thuringia) ..... 86 L 12
Thüringen, Austria-Hungary... 91 M 3
Thüringer Wald (Mts.), Germany ..... 86 L 12
Thüringer Wald (Mts.), Germany (on travel map)..... 74 K 3
Thuringia (region), Germany... 86 L 12
Thuringian Gates (heights), Germany ..... 86 K 13
Thürkow, Germany ..... 85 E 16
Thurleigh, England ..... 77 F 2
Thurles, Ireland, '91, 4,511.... 79 F 6
Thurlow, Great, England ..... 77 J 2
Thurlow, Little, England ..... 77 J 2
Thurnau, Germany ..... 86 M 13
Thurnham, England ..... 77 K 5
Thurocz (comitat), Hungary (see Túrócz) ..... 89 K 3
Thursley, England ..... 77 D 6
Thurso, Quebec ..... 61 D 7
Thurso, River, Scotland ..... 78 J 3
Thurso (town), Scotland, '91, 3,936 ..... 78 J 2
Thurston, England ..... 77 L 1
Thury, France ..... 82 G 5
Thury-Harcourt, France ..... 80 E 4
Thusis, Switzerland ..... 91 L 4
Thutage Lake, British Columbia 63 E 2
Thvera (river), Iceland ..... 88 O 3
Thwaite, England ..... 77 M 1
Thyatira, Turkey in Asia (see Akhissar) ..... 101 C 3
Thyholm (peninsula), Denmark. 88 D 3
Thykkvibær, Iceland ..... 88 P 3
Thyle Château, Belgium, '90, 1,681 ..... 84 D 8
Thyrnau, Germany ..... 86 P 18
Tia, French Indo-China ..... 106 G 4
Tia-arriba, Cuba ..... 68 K 4
Tiagiuka, Russia ..... 97 J 3
Tiahuanaco, Bolivia ..... 70 D 7
Tia Juana, Mexico ..... 64 A 2
Tiallo, Mexico ..... 65 J 3
Tiam, French Indo-China ..... 106 G 5
Tiankol, Africa ..... 111 C 7
Tian-Shan (Mts.), Chinese Empire (see Celestial-shan) ..... 107 C 2
Tiaret, Africa ..... 110 J 3
Tiaro, Australia, est.308..... 115 J 5
Tiart, Algeria, '91, 3,450..... 111 G 2
Tias, Spain, '78, 2,179..... 83 O 8
Tiassalo, Africa ..... 111 E 9
Tib (river), Turkey in Asia .... 101 M 6
Tibacunta Mouth, Honduras.... 66 M 4
Tibagy, Brazil ..... 72 G 8
Tibagy, Rio (river), Brazil ... 72 G 8
Tibati, Africa ..... 110 K 9
Tibbu (tribe), Africa (see Tedu) 110 L 5
Tiber (river), Italy ..... 94 M 11
Tiberias, Palestine, a3,000..... 102 C 6
Tiberias, Sea of, Palestine (see Sea of Galilee) ..... 102 C 6
Tiberis (river), Italy (see Tiber) 94 M 11

Tibesti, Africa ..... 110 L 4
Tibesti (district), Africa ..... 110 L 6
Tibet, Little, British India (see Baltistan) ..... 104 E 2
Tibet, Middle, British India (see Ladak) ..... 104 F 2
Tibet (dependency), Chinese Empire, '96, a6,000,000 ..... 107 C 4
Tibi, Philippine Islands ..... 116 F 2
Tibach, Turkey in Asia ..... 102 D 7
Tibain, Turkey in Asia ..... 102 C 6
Tibooburra, Australia, a300.... 115 G 5
Tiborawen, Africa ..... 111 G 7
Tib Ruins, Turkey in Asia..... 101 M 6
Tiburcana, Rio (river), Honduras ..... 66 M 4
Tiburon, Cabo (cape), Colombia 70 B 2
Tiburon, Haiti, a4,000 ..... 68 A 7
Tiburon, Cape, Haiti ..... 68 A 7
Tiburon, Isln del (island), Mexico ..... 64 C 3
Tic, Borgo, Italy ..... 93 E 3
Ticao Island, Philippine Islands 116 F 2
Tichau, Germany ..... 87 M 28
Ticheville, France ..... 82 A 3
Ticino (river), Italy ..... 93 F 4
Ticino (canton), Switzerland, '88, 126,751; '94, est.127,940. 91 H 5
Ticino (river), Switzerland .... 91 K 6
Ticinum, Italy (see Pavia)..... 93 F 4
Ticinus (river), Italy (see Ticino) ..... 93 F 4
Tickhill, England, '91, 1,450... 76 K 6
Ticul, Mexico, '94, 6,041..... 64 O 7
Ticunas (Indian tribe), Peru... 70 C 4
Tidaholm, Sweden ..... 95 H 7
Tidcombe, England ..... 77 A 5
Tide, Egypt ..... 110 S 3
Tide, Head of, New Brunswick 62 C 2
Tidenham, England ..... 75 G 10
Tidik, Africa ..... 111 J 6
Tidikelt (oasis), Africa ..... 111 G 4
Tidmarsh, England ..... 77 C 5
Tidmington, England ..... 77 A 2
Tidnish, Nova Scotia ..... 62 F 4
Tidone (river), Italy ..... 93 F 5
Tidore Island, Molucca Islands, a8,000 ..... 116 G 4
Tidraria, Ulad (tribe), Africa.. 111 D 4
Tidre Island, Africa ..... 111 B 6
Tidworth, North, England .... 77 A 6
Tieba's Empire, Africa ..... 111 E 8
Tiedmannsdorf, Germany ..... 87 D 30
Tief, Neue (river), Germany... 85 F 5
Tiefenbach, Germany ..... 86 O 16
Tiefenfurt, Germany ..... 87 K 21
Tiegenhof, Germany, '95, 2,780 87 D 29
Tieggelvas (lake), Sweden..... 95 K 3
Tiek, Siam ..... 106 F 5
Tiel, Netherlands (commune), '94, est.10,040 ..... 84 F 5
Tie-ling, Manchuria ..... 107 L 2
Tiem, French Indo-China ..... 106 G 4
Tiemu, Africa ..... 111 E 8
Tientsin, China, '96, est.950,-000 ..... 107 K 3
Tientsin, China (on local map) 107 N 7
Tieu Tuk, Siam ..... 106 E 7
Tiermas, Spain ..... 83 M 2
Tierra Amarilla, Chile,'85, 1,522 72 C 9
Tierra Blanca, Chile ..... 72 H 14
Tierra Blanca, Honduras ..... 66 K 5
Tierra Blanca, Mexico ..... 64 F 2
Tierra Bomba Island, Colombia 70 B 1
Tierra de Campos (plateau), Spain ..... 83 H 2
Tierra del Fuego Territory, Argentina, '95, 477 ..... 72 D 14
Tierra del Fuego (region), Argentina ..... 72 C 15
Tiesi, Italy ..... 92 B 7
Tietar (river), Spain ..... 83 G 5
Tieté, Rio (river), Brazil ..... 71 G 8
Tietkens Wells, Australia ..... 115 F 5
Tifa, Africa ..... 110 Q 9
Tifersas, Africa ..... 111 C 5
Tiffield, England ..... 77 D 2
Tiflis, Russia, '97, 159,862..... 96 J 7
Tiflis (government), Russia, '97, 1,071,414 ..... 96 H 7
Tiford Island, Dutch East India ..... 116 G 4
Tiger Berg (Mt.), Cape Colony. 113 E 6
Tiger Hill, Colombia ..... 69 M 2
Tiger Island, New Guinea (German) ..... 116 G 1
Tiger Islands, Dutch East India 116 F 6
Tiger Lake, Argentina ..... 72 C 12
Tiger Peninsula, Africa ..... 112 J 15
Tighnabruich (village), Scotland, '91, 515 ..... 78 F 8
Tgi Island, Loyalty Islands.... 117 F 10
Tigilskii, Siberia ..... 100 S 3
Tigmi (plateau), Africa (see Tademait) ..... 111 G 3
Tignes, France ..... 81 M 7
Tignesberaten, Africa ..... 111 C 5
Tignish, Prince Edward Island. 62 E 3
Tigoda (river), Russia ..... 97 H 2
Tigré (division), Abyssinia .... 110 Q 7
Tigre, Rio (river), Ecuador ... 70 B 4
Tigre, El, Mexico..... 65 D 1
Tigre, Rio (river), Venezuela .. 70 E 2
Tigre Island, Honduras ..... 66 H 6
Tigri, Shott (salt lake), Morocco ..... 111 F 2
Tigris (river), Turkey in Asia.. 101 L 6
Tigris, Western (river), Turkey in Asia ..... 101 J 3
Tigue, Africa ..... 111 D 8
Tigue, Sierra del (Mt.), Cuba.. 68 J 4
Tigveni, Rumania ..... 98 G 3
Tigy, France ..... 82 E 5
Tih, Desert of et, Egypt ..... 110 P 3
Tih, Jebel-et, Egypt ..... 110 P 3
Tihany, Hungary ..... 89 J 5
Tihodait, Africa ..... 111 H 4
Tihovay, Africa ..... 111 H 4
Tihuatlan, Mexico ..... 65 J 3
Tijaha, Et (tribe), Egypt..... 110 P 3
Tijamuchi, Bolivia ..... 70 D 6
Tijikja, Africa ..... 111 D 6
Tijujelt, Sandhills of, Africa... 111 H 4
Tikal, Guatemala ..... 66 F 2
Tikamgarh, British India, '91, 17,610 ..... 104 G 7
Tikari, British India, '91, 11,-537 ..... 104 K 7
Tikehau (island), Low Archipelago ..... 117 L 7
Tikei (island), Low Archipelago 117 M 7
Tikha-aung, Siam ..... 106 D 7
Tikhorietzkaia, Russia ..... 96 H 6
Tikirt, Morocco ..... 111 E 3
Tikonabé, Quebec ..... 61 D 3
Tikhvin, Russia, est.6,399 ..... 97 J 2
Tikhvina (river), Russia ..... 97 K 2
Tiko, Africa ..... 110 O 8
Tikpaja, British India ..... 104 M 4
Til (Marash), Turkey in Asia.. 101 G 3
Til (Sert), Turkey in Asia ..... 101 J 4
Tilapa, Mexico ..... 65 J 5
Tilati, Africa ..... 111 B 5
Tilbooroo, Australia ..... 115 G 5
Tilbrook, England ..... 77 F 1
Tilburg, Netherlands (commune), '89, 33,929; '95, est.36,839... 84 F 5
Tilburg, Netherlands (on travel map) ..... 74 G 3
Tilbury, West, England ..... 77 J 5
Tilbury Fort, England ..... 77 J 5
Til-Châtel, France ..... 82 L 5
Tilhar, British India, '91, 17,-265 ..... 104 G 6
Tiligul (river), Russia ..... 97 H 8
Till, River, England ..... 76 H 1
Tilladumati Atoll (reef), Indian Ocean ..... 105 D 16
Tillalin, Morocco ..... 111 F 2
Tillanchong (island), British India ..... 106 A 10
Tilla-rere, Africa ..... 111 G 7
Tillberga, Sweden ..... 95 K 7
Tille (river), France ..... 82 L 6
Tilleur, Belgium, '90, 5,679.... 84 G 7
Tilley, Canada ..... 63 J 4
Tilli, Africa ..... 111 G 7
Tillières, France ..... 82 B 3
Tillingham, England ..... 77 L 4
Tilmanstone, England ..... 77 N 6
Tilos (island), Turkey in Asia. 101 B 4
Tilrum, Norway ..... 95 H 4
Tilsit, Germany, '95, 28,217... 87 B 34
Tilsit, Germany (on travel map) 74 P 1
Tilsonburg, Ontario, '91, 2,163. 60 E 5
Tilt, Glen (valley), Scotland... 78 J 6
Tilt Cove (place), Newfoundland 62 J 5
Tiltepec, Mexico ..... 65 J 7
Tiltil, Chile ..... 72 H 14
Tilukan, Afghanistan ..... 103 L 5
Tim, Denmark ..... 88 C 4
Tim, Wady, Egypt ..... 110 S 5
Tim, Russia, est.5,147..... 97 L 6
Timakowa (district), New Guinea (Dutch) ..... 116 J 6
Timalulu, Africa ..... 112 K 11
Timan (plateau), Russia ..... 96 K 2
Timana, Colombia ..... 70 B 3
Timanova, Russia ..... 97 G 3
Timan Range, Russia ..... 96 K 2
Timaru, New Zealand,'91, 3,668 117 D 8
Timber (river), Germany..... 87 C 33
Timbi Medina, Africa ..... 111 C 8
Timbo, Africa ..... 111 D 8
Timbo, Brazil ..... 71 K 6
Timboom, Australia ..... 115 G 7
Timbuctoo, Africa (see Timbuktu) ..... 111 F 6
Timbuktu, Africa, a20,000.... 111 F 6
Timea, Africa ..... 110 L 8
Timellulen (well), Africa ..... 111 J 3
Timena (tribe), Madagascar ... 112 S 15
Timge Mountains, Africa ..... 111 J 6
Timissau, Africa ..... 111 G 5
Timitren (plain), Africa ..... 111 F 5
Timkovichi, Russia ..... 97 F 5
Timla Fort, British India ..... 104 H 5
Timlich, Turkey in Asia ..... 101 E 1
Timmila, Africa ..... 111 H 6
Timmimun, Africa ..... 111 G 3
Timmi Oasis, Africa ..... 111 G 4
Timoe (island), Low Archipelago ..... 117 P 10
Timok (river), Bulgaria ..... 98 E 4
Timok (district), Servia ..... 98 E 5
Timoleague, Ireland ..... 79 D 8
Timolin, Ireland ..... 79 H 6
Timonha, Rio do (river), Brazil 71 J 4
Timor (island), Oceanica, a500,-000 ..... 114 D 5
Timoraka (district), New Guinea (see Timakowa) ..... 116 J 6
Timor Island, Dutch East India (large scale map of) ..... 116 G 6
Timorlaut Islands, Dutch East India ..... 116 H 6
Timor Sea, Australia ..... 115 D 2
Timoshevka, Russia ..... 97 K 8
Timoshevskala, Russia ..... 96 G 6
Timoshlaskala, Russia ..... 96 J 3
Timperley Range, Australia.... 115 C 5
Timsah Lake, Egypt ..... 110 U 4
Timuletin, Africa ..... 111 J 5
Timum, Africa ..... 110 K 3
Timworth, England ..... 77 L 1
Tin, Africa ..... 111 D 4
Tin, Ras-et (cape), Africa .... 110 M 2
Tin, Kum-et-, Egypt ..... 110 S 3
Tin, Norway ..... 95 F 6
Tin, Wady-et-, Palestine..... 102 B 8
Tina (river), Italy ..... 94 M 8
Tina, Mount, Santo Domingo... 68 E 6
Tinaco, Venezuela ..... 70 D 2
Tinahely, Ireland, '91, 512..... 79 H 6
Tinaja, La, Mexico ..... 65 F 1
Tinaja de los Dragones, Mexico. 64 F 4
Tinakula (island), Santa Cruz Islands ..... 117 H 6
Tinaquillo, Venezuela, a4,500.. 70 D 2
Tinareh, Egypt ..... 110 O 5
Tin Asfart, Africa ..... 111 H 6
Tinavelly, British India (see Tinnevelli) ..... 105 F 15
Tinchebrai, France (see Tinchebray) ..... 80 E 4
Tinchebray, France, '96, 4,599. 80 E 4
Tind, Head of, Scotland ..... 78 L 4
Tindastoll, Canada ..... 63 H 3
Tindfjalla Jökull (glacier), Iceland ..... 88 O 3
Tindholm (island), Denmark... 88 A 2
Tindyar, Java ..... 116 C 6
Tine, Africa ..... 110 L 7
Tine, Kasr-el-, Egypt ..... 110 P 3
Tinée (river), France ..... 81 N 8
Tinejat, Oglat, Africa ..... 111 E 3
Tineo, Spain, '87, 22,053 ..... 83 F 1
Tineo, Cúngas de, Spain, '87, 22,361 ..... 83 F 1
Tiofaf, Africa ..... 111 H 7
Ting, China ..... 107 J 3
Ting-chau, China ..... 107 K 5
Tinge, Africa ..... 111 F 7
Tingewick, England ..... 77 C 3
Tinghae, China (see Ting-hai).. 107 L 4
Ting-hai, China ..... 107 L 4
Tinghert (plateau), Africa .... 111 J 3
Tingi Island, Straits Settlements ..... 105 O 15
Tingis, Morocco (see Tangier).. 111 E 2
Tingleff, Germany ..... 85 C 9
Tingleff, Germany (on travel map) ..... 74 J 1
Tinguindin, Mexico, '94, 5,000. 65 D 4
Tinguiririca, Volcan de, Argentina ..... 72 D 10
Tingwick, Quebec, a500..... 61 L 7
Tinhoy Beach, Brazil ..... 71 K 3
Tinian Island, Oceanica ..... 114 F 3
Tiakare, Africa ..... 111 D 7
Tinkerades (Mt.), Africa ..... 111 J 5
Tinkham Reef, Central America 66 N 5
Tinnale, Russia ..... 97 F 7
Tinne, Africa ..... 110 O 7
Tinnevelli, British India, '91, 24,768 ..... 105 F 15
Tino (island), Greece (see Tinos) 99 M 5
Tinogasta, Argentina,'90, a2,000 72 D 9
Tinos, Greece, '89, 2,400..... 99 M 5
Tinos (island), Greece ..... 99 M 5
Tiñoso, Cabo (cape), Spain ... 83 L 7
Tiasjö (lake), Norway ..... 95 F 7
Tinta, Peru ..... 70 C 6
Tintagel, England ..... 75 C 12
Tintagel Head, England ..... 75 C 12
Tin-taghode, Africa ..... 111 J 6
Tin Tarabin, Wady, Africa .... 111 H 5
Tintasart, Morocco ..... 111 E 3
Tin-tellust, Africa ..... 111 J 6
Tintern Abbey, England ..... 75 G 10
Tintiuarra, Australia ..... 115 G 7
Tintingue Harbor, Madagascar. 112 T 14
Tinto, Africa ..... 111 J 9
Tinto (river), Honduras ..... 66 K 4
Tinto, Minas de Rio (parish), Spain, '87, 10,671 ..... 83 F 7
Tinto Hills, Scotland ..... 78 J 8
Tintorna, Africa ..... 111 J 4
Tintumma (desert), Africa .... 110 K 6
Tinwald, New Zealand, '96, a500 ..... 117 D 8
Tinzen, Switzerland, '88, 335.. 91 L 5
Tiokea (island), Low Archipelago ..... 117 M 7
Tiola, Africa ..... 111 E 8
Tioman Island, Straits Settlements ..... 105 O 15
Tione, Austria ..... 90 B 11
Tione, Italy ..... 94 P 10
Tione (river), Italy ..... 93 K 4
Tiorsok Jaur (river), Sweden.. 95 K 4
Tipaza, Algeria ..... 111 G 1
Tipitapa, Nicaragua ..... 66 B 8
Tipitapa, Rio (river), Nicaragua 66 B 8
Tipor, Celebes ..... 116 E 5
Tipperary, Ireland, '91, 6,391.. 79 E 7
Tipperary (county), Ireland,'91, 173,188 ..... 79 F 6
Tippermuir, Scotland ..... 78 J 7
Tipta Pass, Nepal ..... 104 L 6
Tipton, England, '91, 29,314 .. 76 H 7
Tipu, Lake, Guatemala ..... 66 F 2
Tique, Rio (river), Brazil ..... 70 D 4
Tira, British India ..... 104 B 8
Tirach Mir (Mt.), India ..... 103 O 2
Tira Mande, Africa ..... 110 O 8
Tiran, Straits of, Egypt ..... 110 P 4
Tiraua, Turkey in Europe, a10,-000 ..... 98 B 7
Tiran Island, Turkey in Asia... 102 E 3
Tirano, Italy, '81, 3,036..... 93 H 2
Tiraria, Africa ..... 111 J 5
Tiraspol, Russia, '87, 24,898... 97 G 8
Tireboll, Turkey in Asia, a3,000 101 H 2
Tiree (island), Scotland, '91, 2,449 ..... 78 C 6
Tireh, Egypt ..... 110 M 2
Tireh, Babr (river), Egypt..... 110 S 3
Tireh, Et, Palestine ..... 102 B 7
Tireh, Turkey in Asia ..... 101 B 3
Tiresht (desert), Africa ..... 111 F 5
Tirgochil, Rumania ..... 98 F 3
Tirgul-Frumos, Rumania ..... 98 K 1
Tirlolo, Italy, '81, 2,969..... 92 K 9
Tiris (territory), Africa ..... 111 C 5
Tiris-el-Firar (district), Africa (see Adrar Setuf) ..... 111 C 5
Tirkshle, Russia ..... 97 C 3
Tirlemont, Belgium, '90, 15,985 84 E 7
Tirn, Bulgaria ..... 98 E 6
Tirnova, Bulgaria, '88, est.11,-314 ..... 98 H 5
Tirnova, Turkey in Europe .... 98 K 7
Tirnstein, Austria (see Dürnstein) ..... 90 L 7
Tirol (province), Austria (see Tyrol) ..... 90 C 10
Tirol (province), Austria (on travel map) ..... 74 K 5
Tirol, Brazil ..... 70 E 5
Tirola (province), Austria (see Tyrol) ..... 89 B 4
Tirreno, Mare (sea), Italy..... 94 O 13
Tirsa, Africa ..... 110 L 3
Tirschenreuth, Germany ..... 86 N 15
Tirschtiegel, Germany, '95, 2,481 ..... 87 H 23
Tirstrup, Denmark ..... 88 H 4
Tirsuli (river), Nepal ..... 104 K 6
Tiruchendur, British India..... 105 F 15
Tiruckengod, British India..... 105 G 14
Tirukovilur, British India .... 105 G 14
Tirumangalam, British India... 105 G 15
Tirupati, British India, '91, 14,-242 ..... 105 G 13
Tirupatur, British India, '91, 16,499 ..... 105 G 13
Tiruvalur, British India, '91, 12,934 ..... 105 G 14
Tiruvannamalai, British India, '91, 12,155 ..... 105 G 13
Tirvia, Spain ..... 83 O 2
Tiryns, Greece ..... 99 G 5
Tisabit Oasis, Africa ..... 111 G 3
Tischnowitz, Austria ..... 90 N 5
Tise, Denmark ..... 88 E 3
Tisens, Austria ..... 90 C 10
Tisgl, Morocco ..... 111 D 3
Tishit, Africa ..... 111 D 6
Tishma, Africa ..... 111 F 4
Tisint Oasis, Morocco ..... 111 E 3
Tisnados (river), Venezuela ... 70 D 2
Tisnik (district), Africa ..... 111 C 5
Tissa, Austria ..... 90 J 2
Tista (river), Norway ..... 95 G 7
Tisted, Denmark ..... 88 F 3
Tisted, East, England ..... 77 D 6
Tistlancingo, Mexico ..... 65 G 6
Tistrup, Denmark ..... 88 D 5
Tisunia, Morocco ..... 111 E 3
Tisza (river), Hungary (see Theiss) ..... 89 M 5
Tisza-Füred, Hungary, '90, 8,024 ..... 89 M 4
Tisza Ujlak, Hungary ..... 89 O 3
Tiszolcz, Hungary ..... 89 L 3
Titahar, British India ..... 106 B 1
Titalja, British India ..... 104 M 6
Ti-tao, China ..... 107 G 3
Titchbourne, England ..... 77 C 6
Titchfield, England, '91, 5,412.. 75 K 12
Titlap, Cape, Java ..... 116 C 6
Titicaca, Lake, Peru ..... 70 D 7
Titicaca Island, Peru ..... 70 D 7
Titikaveka (island), Cook Is... 117 K 10
Titirangi Range, New Zealand. 117 E 9
Titova, Russia ..... 97 M 3
Titsey, England ..... 77 H 5
Tittaghar, British India ..... 104 N 2
Titterstone Clee Hill, England. 75 G 9
Titting, Germany ..... 86 P 13
Tittling, Germany ..... 86 P 17
Tittmoning, Germany ..... 86 Q 16
Titu, Rumania ..... 98 H 4
Tityrus (Mt.), Crete ..... 99 A 8
Titz, Germany ..... 86 K 3
Tiuen, French Indo-China .... 106 G 5
Tiukalinsk, Siberia, est.4,536 . 100 K 3
Tiulenyi Island, Russia ..... 96 J 7
Tiumen, Siberia, est.13,098 .... 100 J 3
Tiumpan Head, Scotland ..... 78 D 3
Tiumten (river), Siberia ..... 100 P 3
Tiut, Algeria ..... 111 F 2
Tiverton, England, '91, 10,892. 75 E 12
Tiverton, England (on travel map) ..... 74 C 3
Tiverton, Nova Scotia ..... 62 C 5
Tiverton, Ontario, '91, 550.... 60 D 3
Tivijao, Punta (point), Cuba .. 68 J 5
Tivoli, Italy, '81, town, 9,730; commune, 10,297 ..... 94 N 11
Tivsvilde, Denmark ..... 88 L 4
Tivy, River, Wales (see Teifi). 75 D 9
Tiwarga, Africa ..... 111 D 4
Tiwurwurt, Africa ..... 111 B 6
Tixkokob, Mexico ..... 64 O 7
Tixtla de Guerrero, Mexico, '94, 6,010 ..... 65 G 6
Tizapan (Jalisco), Mexico ..... 65 C 3
Tizapan (Mexico), Mexico ..... 65 A 7

Tizard Bank, East India Is. 116 E 2
Tlzimlu, Mexico 64 P 7
Tizluzu, Algeria 111 H 1
Tjæreby, Denmark 88 L 5
Tjeld, Norway 95 K 2
Tjele, Denmark 88 F 3
Tjen-o-su, Korea 108 C 3
Tjirmal, Mount, Java 116 C 6
Tjölling, Norway 95 C 4
Tjömö, Norway 95 C 3
Tjörn, Iceland 88 O 2
Tjörn (island), Sweden 95 G 7
Tjornevig, Denmark 88 A 1
Tjöttö (island), Norway 95 H 4
Tkobaab (tribe), Africa 113 E 1
Tlachapa, Mexico 65 F 5
Tlachlehilco, Mexico 65 H 3
Tlacojalpan, Mexico 65 K 5
Tlacolula, Mexico 65 K 7
Tlacolula (distrito), Mexico, '94, 41,447 65 K 7
Tlacotalpan, Mexico 65 L 5
Tlacotepec (Guerrero), Mexico 65 G 6
Tlacotepec (Puebla), Mexico, '94, 5,575 65 J 5
Tlahuac, Mexico 65 C 8
Tlajomulco, Mexico 65 C 3
Tlalixcoyan, Mexico 65 K 5
Tlalnepantla, Mexico 65 A 6
Tlalnepantla (distrito), Mexico, '94, 53,833 65 G 4
Tlalopaque, Mexico 65 B 7
Tlalpam, Mexico 65 B 7
Tlalpisahua, Mexico 65 C 7
Tlaltenango, Mexico 65 C 2
Tlaltenango (partido), Mexico, '94, 32,905 65 C 2
Tlaltenco, Mexico 65 C 7
Tlamixtlahuaca, Mexico 65 G 6
Tlanchinol, Mexico 65 H 3
Tlancualpican, Mexico 65 H 5
Tlapa, Mexico 65 H 6
Tlapacoya, Mexico 65 J 3
Tlapacoyan, Mexico 65 J 3
Tlapehula, Mexico 65 F 5
Tlascala, Mexico (see Tlaxcala) 65 H 4
Tlatepam, Mexico 65 B 5
Tlatlaquitepec, Mexico, '94, 9,850 65 J 4
Tlatlauqui (distrito), Mexico, '94, 17,132 65 J 4
Tlaxcala (Guerrero), Mexico 65 H 6
Tlaxcala (state), Mexico, '95, 168,358 65 H 4
Tlaxcala (Tlaxcala), Mexico, '95, 2,874 65 H 4
Tlaxco, Mexico 65 H 4
Tlaxcoapan, Mexico 65 G 3
Tlaxiaco, Mexico, '94, 7,458 65 J 6
Tlaxiaco (distrito), Mexico, '94, 59,905 65 J 7
Tlemcen, Algeria, '91, 19,831 111 F 2
Tliuga, Africa 110 O 8
Tlumacz, Austria, '90, 4,718 89 Q 3
Tluste, Austria 89 R 3
Tma (river), Russia 97 K 3
Toa, Sierra del (Mt.), Cuba 68 L 4
Toa Alta, Porto Rico, '87, 6,711 68 J 1
Toa Baja, Porto Rico 68 J 1
Toacas (Indian tribe), Honduras 66 L 5
Toa Island, Molucca Is. 116 H 5
Toar, Rio (river), Cuba 68 L 4
Toau (island), Low Archipelago 117 L 8
Toba, Japan 108 H 6
Toba, Lake and Volcano, Sumatra 116 A 4
Tobago (island, British), West Indies, '94, est.20,039 67 P 9
Tobalti, Africa 111 C 6
Tobarra, Spain, '87, 7,646 83 L 6
Tobas (Indian tribe), Paraguay 72 E 8
Tobercurry, Ireland, '91, 910 79 D 3
Tobermore, Ireland 79 H 2
Tobermory, Scotland, '91, 1,154 78 D 6
Tobique River, New Brunswick 62 B 3
Tobi Shima (island), Japan 108 J 4
Tobitschau, Austria, '90 (commune), 2,632 89 J 2
Toblach, Austria 90 E 10
Toblach, Austria (on travel map) 74 K 5
Tobol (river), Central Asia 100 J 3
Tobolsk, Siberia, '90, 23,336 100 K 3
Tobolsk (government), Siberia, '97, 1,438,655 100 J 2
Toboso, Spain 83 K 5
Tobruk, Marsa, Africa 110 N 2
Tobul, Um el-, Turkey in Asia 101 L 6
Tocache, Peru 70 B 5
Tocantins, Rio (river), Brazil 71 H 6
Toce, El, Chile 70 D 8
Toce (river), Italy 93 D 2
Tochigi (division), Japan, 759,000 108 F 1
Tocomocho, Honduras 66 L 3
Tocones, Los, Santo Domingo 68 F 6
Tocopilla, Chile, '85, 1,816 70 C 8
Tocoy, Guatemala 66 E 4
Tocuila, Mexico 65 D 6
Tocuyo, Venezuela, '91, 15,383 70 D 2
Tocuyo, Rio (river), Venezuela 70 D 1
Toda, British India 104 E 6
Todan, Burma 106 A 4
Toddington, England 77 F 3
Todenham, England 77 A 2
Todi, Italy, '81, 3,306 94 M 9
Tödi (Mt.), Switzerland 91 J 4
Todmorden, England, '91, 24,725 76 J 5
Todos os Santos, Bahia de (bay), Brazil 71 K 6
Todos os Santos, Cachoeira de (rapids), Brazil 71 H 5
Todos Santos, Mexico 64 D 6
Todtes Gebirge (Mts.), Austria 90 H 8
Todtnau, Germany 86 R 7
Toe Head, Ireland 79 C 9
Toe Head, Scotland 78 B 4
Toetoes Bay, New Zealand 117 C 10
Tofiaholm, Sweden 95 J 8
Tofoa (volcano), Tonga 117 A 6
Toftlund, Germany 85 B 8
Toganasch, Russia 97 K 9
Togean Islands, Celebes 116 F 5
Toggenburg (region), Switzerland 91 K 2
Togludja, Russia 101 L 2
Togo (town), Africa, a9,000 111 G 9
Togo (German colony), Africa 111 G 9
Togodo, Africa 111 G 9
Togoland, Africa (see Togo) 111 G 9
Tobeliuskin, Cape, Arctic Region (see Cape Chelyuskin) 3 H 2
Tohmairon, Russia 96 F 3
Tohoganon, British India 105 G 10
Tohogne, Belgium, '90, 1,555 84 G 8
Toijalo, Russia 97 E 1
Toingstrup, Denmark 88 F 5
Tok (river), Russia 96 K 5
Tokachi, Japan 108 L 2
Tokachi (old province), Japan 108 L 2
Tokachi Dake (Mt.), Japan 108 L 2
Tokai (river), Straits Settlements 105 O 15
Tokaido (division), Japan 108 J 6
Tokaj, Hungary (see Tokay) 89 N 3
Tokar, Africa 110 Q 6
Tokarisho Saki (point), Japan 108 K 2
Tokat, Turkey in Asia, a10,000 101 G 2
Tokay, Hungary, '90, 4,815 89 N 3
Tokelau Group, Oceanica (see Union) 117 K 6
Töke-Terebes, Hungary 89 N 3
Tokhma, Turkey in Asia 101 G 3
Tokho, Chinese Empire 107 E 2
Tokhta, Chinese Empire 107 C 1
Toki, Japan 108 H 5
Tokio (capital), Japan, '94, est.212,224 108 K 6
Tokio (division), Japan, '96, est. 1,468,000 108 F 1
Tok Jail (river), Africa 110 T 8
Tokkika (well), Africa 111 D 5
Tokko (river), Siberia 100 O 3
Tokmak, Central Asia, est.1,770 100 K 4
Tokmak, Turkey in Asia 101 C 3
Tokman, Russia 97 K 8
Tokonawi, Dar (region), Africa 111 N 7
Tokra, Africa 110 L 2
Tok-sang, Korea 108 C 5
Toksuu, Chinese Empire 107 D 2
Tokto, China 107 J 2
Tokuno Shima (island), Japan 108 P 5
Tokushima, Japan, '94, est.61,150 108 G 6
Tokushima (division), Japan, '96, est.688,000 108 F 1
Tokuyama, Japan, '87, est.11,511 108 F 6
Tokwaolo River, Canada 61 D 2
Tola, Africa 112 Q 14
Tola, La, Ecuador 70 B 3
Tola, Nicaragua 66 B 9
Tolago Bay, New Zealand 117 G 4
Tolai, Turkey in Europe 98 C 7
Tolar, El (Mt.), Argentina 72 D 9
Tolar, Chile 72 D 9
Tola River, Mongolia 107 G 1
Tolbrunnup, Mount, Australia 115 B 6
Tolcayuca, Mexico 65 H 4
Tole, Colombia 70 A 2
Tolecuciente, Nicaragua 66 K 6
Toledo, Spain, '87, 20,837 83 J 5
Toledo (province), Spain, '87, 359,562 83 H 5
Toledo, Uruguay 72 F 10
Tolentino, Italy, '81, 4,114 93 O 8
Tolfa, Italy, '81, 3,103 94 L 10
Tölgyes, Hungary 89 R 5
Tolima (department), Colombia, '86, a306,000 70 B 3
Tolima, Volcan de, Colombia 70 B 3
Tolman, Mexico 65 G 3
Tolman (distrito), Mexico, '94, 25,628 65 G 2
Tolmanejo, Mexico 65 F 3
Toli-Monastir, Turkey in Europe (see Monastir) 98 D 7
Toli-nor (lake), Chinese Empire 107 E 2
Tolka River, Ireland 79 G 8
Tolkemit, Germany, '95, 3,084 87 D 30
Tolksdorf, Germany 87 D 33
Tollack, Germany 87 E 32
Tollense (river), Germany 85 E 17
Tollense See (lake), Germany 85 E 17
Tollerton, England 76 K 4
Tollesbury, England 77 L 3
Tollie, Scotland 78 E 4
Tollo, Italy 94 Q 10
Tollos, Kongo 112 L 11
Töllöse, Denmark 88 K 5
Tolly Island, Barclay de, Low Archipelago (see Raroio) 117 N 8
Tolmachi, Russia 97 L 3
Tolmein, Austria 90 H 11
Tolmein, Austria (on travel map) 74 L 5
Tolmetta, Africa 110 M 2
Tolmezzo, Italy, '81, 1,658 93 N 2
Tolna, Hungary, '90 7,951 89 K 5
Tolna (comitat), Hungary, '90, 252,098 89 K 5
Tolnau (comitat), Hungary (see Tolna) 89 K 5
Tolne, Denmark 88 G 2
Tologalpa, Nicaragua 66 J 6
Tolome, Mexico 65 K 4
Tolon Bay, Philippine Islands 116 F 3
Tolosa, Argentina 72 G 13
Tolosa, Spain, '87, 7,223 83 L 1
Tolovskii, Central Asia 96 J 6
Tolox, Sierra de (Mt.), Spain 83 G 8
Tolsta, Quebec 61 M 7
Tolsta (village), Scotland, '91, 699 78 D 3
Tolsta Head, Scotland 78 D 3
Tolstol, Cape, Russia 96 M 2
Tolstoinos, Siberia 100 L 1
Tolstrup (Hjörring), Denmark 88 G 2
Tolstrup (Aarhus), Denmark 88 G 4
Tolten, Chile, '85, 1,505 72 C 11
Toltipac, Mexico 65 G 5
Tolu, Chinese Empire 107 C 1
Tolú, Colombia 70 B 2
Toluca, Mexico, '95, 23,648 65 G 4
Toluca (distrito), Mexico, '94, 108,177 65 G 4
Toluca, Nevada de (volcano), Mexico 65 F 4
Tolusa, Mexico 65 E 1
Tolve, Italy 94 T 13
Tolve (river), Italy 94 U 13
Tölz, Germany 86 R 14
Tölz, Germany (on travel map) 74 K 5
Tom, Norway 95 D 3
Tom (river), Siberia 100 L 3
Tomaghera (tribe), Africa 110 K 6
Tomamai, Japan 108 K 1
Tomardze, Turkey in Asia 101 G 3
Tomassino, Lake, Quebec 61 B 5
Tomaszow, Russia, est.7,148 97 D 6
Tomat, Africa 110 Q 7
Tomatai, Dutch Guiana 71 F 3
Tomatin, Scotland 78 J 5
Tomatlan (Jalisco), Mexico 65 A 3
Tomatlan (Mexico), Mexico 65 B 7
Tomave, Bolivia 70 D 8
Tomaye (Mt.), Japan 108 K 3
Tomb, Valley of the, Saint Helena 109 F 7
Tombara (island), Bismarck Archipelago (see New Mecklenburg) 116 J 1
Tombari, Africa 113 M 1
Tombe, Africa 111 D 7
Tombo, Africa 111 E 9
Tombs of the Prophets, Palestine 102 C 3
Tome, Chile, '85, 5,530 72 C 11
Tomelilla, Sweden 95 J 9
Tomellin, Mexico 65 J 6
Tomelloso, Spain, '87, 9,997 83 J 5
Tomich, Scotland 78 G 5
Tomils, Switzerland, '88, 245 91 L 4
Tomini, Gulf of, Celebes 116 F 5
Tomintoul (village), Scotland, '91, 506 78 K 5
Tomioka, Japan 108 D 7
Tom Island, Canada 59 N 4
Tomkinson Ranges, Australia 115 D 5
Tomlinsons, British Columbia 63 E 3
Tommerup, Denmark 88 G 6
Tomo, Rio (river), Colombia 70 D 2
Tomo, New Caledonia 117 J 10
Tomö (island), Norway 95 H 3
Tomochic, Mexico 64 E 3
Tomogonopis River, New Brunswick 62 C 2
Tomori Gulf, Celebes 116 F 5
Tomrong, Siam 106 F 7
Tom Shot Town, Africa 111 H 10
Tomsk, Siberia, '97, 52,430 100 L 3
Tomsk (government), Siberia, '97, 1,917,527 100 L 3
Tomskoi, Siberia 96 M 4
Tomter, Norway 95 E 2
Tonala, Barra de (bar), Mexico 64 M 8
Tonala (Chiapas), Mexico 65 H 6
Tonala (Oaxaca), Mexico 64 M 10
Tonale Pass, Austria 90 B 11
Tonantins, Brazil 70 D 4
Tonara, Italy 92 C 7
Tonashi Shima (island), Japan 108 O 6
Tonate, French Guiana 71 G 2
Tonatico, Mexico 65 G 5
Tonbridge, England (see Tunbridge) 77 H 6
Tonco, Italy 93 D 4
Tondano, Lake, Celebes 116 G 4
Tondern, Germany, '95, 3,781 85 C 8
Tondi (well), Egypt 110 P 5
Tondiman (state), British India (see Pudukoda) 105 G 14
Tone, River, England 75 F 11
Tonej, Russia 97 F 6
Tong (village), Scotland, '91, 539 78 D 3
Tonga, Oceanica (local map of) 117 A 5
Tonga Group, Tonga Islands 117 A 7
Tonga Islands, Oceanica, '93, est.17,500 114 K 6
Tongaland (native state), Africa, a100,000 113 L 4
Tongareva (island), Oceanica 114 M 5
Tongariro (volcano), New Zealand 117 F 4
Tonga River, Sumatra 116 B 5
Tongataboo (island), Tonga Islands (see Tongatabu) 117 A 7
Tongatabu (island), Tonga Is. 117 A 7
Tongking, Gulf of, French Indo-China 106 H 5
Tongking (French colony), French Indo-China, a9,000,000 106 G 4
Tongking (river), French Indo-China (see Song Koi) 106 G 4
Tonglow, Burma 106 C 4
Tong-nai, Korea 108 D 6
Tongo (volcano), Tibet 107 D 4
Tongoi, Chile, '85, 1,547 72 C 10
Tongoland (native state), Africa (see Tongaland) 113 L 4
Tongres, Belgium, '90, 8,596 84 F 7
Tongue, Scotland 78 H 3
Tonguela Mountain, Africa 112 L 9
Tongue of Arabat (peninsula), Russia 97 K 9
Tongue of the Ocean, Bahama Islands 67 G 3
Tongwe, Africa 112 L 14
Tonila, Mexico 65 C 4
Tonj, Africa 110 O 9
Tonk, British India, '91, 46,069 104 E 6
Tonke (river), Africa 112 M 15
Tonkin (Fr. colony), French Indo-China (see Tongking) 106 G 4
Tonlaca, Honduras 66 H 5
Tonle Sap (lake), Siam 106 F 8
Ton Mhor (point), Scotland 78 D 8
Tonnay-Boutonne, France 81 E 7
Tonnay-Charente, France, '96, 4,462 81 E 7
Tonneins, France, '96, 6,796 81 F 8
Tonneins, France (on travel map) 74 E 6
Tonnerre, France, '96, 4,749 82 H 5
Tonnerre, France (on travel map) 74 F 5
Tönning, Germany, '95, 3,095 85 D 8
Tonoa (island), New Hebrides Islands 117 K 8
Tonoro, Cerro (Mt.), Venezuela 70 C 2
Tonquin (Fr. colony), French Indo-China (see Tongking) 106 G 4
Tons (river), British India 104 J 6
Tönsberg, Norway, '91, 6,817 95 G 7
Tönsberg, Norway (on local map) 95 C 3
Tönsbergfjord (bay), Norway 95 C 3
Tönsberg Tönde (point), Norway 95 C 4
Tönset, Norway 95 G 5
Tontoli Bay, Celebes 116 F 4
Toocaltiche, Mexico 65 D 2
Toome, Ireland 79 J 2
Toomyvara, Ireland 79 E 6
Too-oot-awney Lake, Canada 63 M 2
Toorkistan (general government), Central Asia (see Turkestan) 100 J 4
Toos, Persia (see Tun) 103 H 4
Tooting (part of London), England 75 M 15
Toowoomba, Australia, '91, 7,007 115 J 5
Topahue, Mexico 64 D 3
Topal, Rumania 98 L 4
Topanfalva, Hungary 89 O 5
Topatillo (island), Mexico 65 M 2
Topchi, Russia 101 M 2
Töpchin, Germany 85 H 18
Topcliffe, England 76 K 4
Tope da Corõa (Mt.), Cape Verde Islands 109 B 1
Tophnah, British India 104 L 3
Topila, Mexico 65 H 1
Toplica, Oláh-, Hungary 89 R 5
Toplica, Servia 98 C 4
Toplica (district), Servia 98 D 5
Töplitz, Austria (see Teplitz) 90 H 2
Topocalma, Punta de (point), Chile 72 C 10
Topo Island, Portugal 83 D 8
Topo Lake, Russia 96 F 2
Topolia, Greece, '89, 325 99 H 3
Topolia Lake, Greece 99 H 4
Topolskaia, Siberia 100 M 3
Toporavan Lake, Russia 101 L 2
Topotobampo, Bahia de (bay), Mexico 64 D 5
Topper, Germany 87 H 21
Toppesfield, England 77 J 2
Toprak, Kara, Eastern Rumelia 98 G 6
Topral, Turkey in Asia 101 G 4
Topschau, Hungary (see Dobschau) 89 M 3
Topsham, England, '91, 4,045 75 F 12
Topusko, Hungary 89 H 6
Topuslar, Greece, '89, 1,315 99 G 1
Topuzlart, Eastern Rumelia 98 J 6
Toque, La, Quebec 61 J 1
Tor, Egypt 110 P 3
Tor, Great Mis (Mt.), England 75 D 12
Tora, Italy 94 P 12
Tora, Mexico 64 E 4
Toral, Spain 83 F 2
Torano (river), Italy 94 N 10
Torashek, Afghanistan 103 K 3
Torata, Peru 70 C 7
Torbali, Turkey in Asia, a3,000 101 D 2
Tor Bay, Australia, a100 115 B 7
Tor Bay, England 75 F 13
Torbay, Nova Scotia 62 H 4
Tor Bay, Nova Scotia 62 H 4
Torbeck, Haiti, a15,000 68 A 7
Torbjörnskjær Lighthouse, Norway 95 D 4
Torbrook, Nova Scotia 62 E 5
Toreal, El (Mt.), Spain 83 H 8
Torcello (island), Italy 93 M 3
Torchiara, Italy 94 S 14
Torcola (island), Austria 89 H 8
Torda, Hungary, '90, 11,079 89 P 5
Torda, Maros- (comitat), Hungary, '90, 163,648 89 Q 5
Torda-Aranyos (comitat), Hungary, '90, 150,564 89 P 5
Tordino (river), Italy 94 P 9

Tordo, Barra del (bar), Mexico. 64 K 6
Töre, Sweden ..... 95 N 4
Torekov, Sweden ..... 95 H 8
Torena, Spain ..... 83 F 2
Torfa Jökull (glacier), Iceland. 88 O 3
Torgan (river), Russia ..... 96 J 5
Torgau, Germany, '95, 11,786.. 85 J 17
Torgauten Lighthouse, Norway. 95 D 3
Torghatten (island), Norway... 95 G 4
Torgiano, Italy ..... 94 M 8
Torgovitza, Russia ..... 97 H 7
Torhamn, Sweden ..... 95 J 8
Tori (British East Africa), Africa ..... 112 O 9
Tori (Soudan), Africa ..... 111 F 7
Tori, British India ..... 104 K 8
Torigino, Mount, Africa ..... 112 P 11
Toriñana, Cabo (cape), Spain . 83 C 1
Torino, Italy (see Turin) ..... 93 C 4
Torino (province), Italy (see Turin) ..... 93 C 4
Tori Shima (island), Japan ... 108 C 7
Toritto, Italy, '81, 6,608 ..... 94 V 13
Torla, Spain ..... 83 N 2
Torlak, Bulgaria ..... 98 J 5
Torlonia, Villa, Italy ..... 92 D 12
Törmes (river), Spain ..... 83 F 3
Torna, Hungary ..... 89 M 3
Torna (inlet), Russia ..... 96 H 2
Tornby, Denmark ..... 88 F 1
Tornea, Russia, est.1,250 ..... 96 D 2
Torneå (lake), Sweden (see Torne Träsk) ..... 95 L 2
Torneå Elf (river), Sweden (see Torne Elf) ..... 95 N 3
Torne Elf (river), Sweden .... 95 N 3
Torne Träsk (lake), Sweden ... 95 L 2
Torning, Denmark ..... 88 E 4
Torn Lake, Sweden (see Torne Träsk) ..... 95 L 2
Tornócz, Hungary ..... 89 J 3
Toro, Punta del (point), Chile. 72 G 15
Toro, Bocas del (bay), Colombia ..... 70 A 2
Toro, Ojo del (Mt.) Cuba ..... 68 H 5
Toro, del Isla (island), Mexico.. 65 J 2
Toro, Spain, '87, 8,721 ..... 83 G 3
Torö, Sweden ..... 95 L 7
Torobe (district), Africa ... 111 G 7
Toro Bododunga, Africa ..... 110 L 6
Toro-ho (river) Mongolia ..... 107 L 1
Toroiking Venezuela ..... 70 E 2
Török-Becse, Hungary, '90 7,276 89 M 6
Török ör, Hungary ..... 89 R 8
Török-Szent-Miklós, Hungary, '90, 18,772 ..... 89 M 4
Toronaic Gulf, Turkey in Europe (see Gulf of Cassandra). 98 F 8
Torontal (comitat), Hungary, '90, 570,802 ..... 89 M 6
Toronto (capital), Ontario, '91, 181,220 ..... 60 F 4
Toronto Harbor, Ontario ..... 60 L 4
Toropalca, Bolivia ..... 70 D 8
Toropetz Russia, est.6,873 .... 97 H 3
Tore Rapids, Nicaragua ..... 66 E 10
Torpes, France ..... 82 M 6
Torphichen (village), Scotland, '91, 317 ..... 78 J 8
Torpshammer, Sweden ..... 95 K 5
Torquay, England, 91, 25,534.. 75 F 13
Torquay England (on travel map) ..... 74 C 3
Torquemada, Spain ..... 83 H 2
Torra, Africa ..... 112 S 10
Torran, Scotland ..... 78 E 5
Torrance, Ontario ..... 60 F 3
Torran Rocks, Scotland ..... 78 D 7
Torreblanco, Spain ..... 83 N 4
Torre dei Passeri, Italy ..... 94 P 10
Torre del Greco, Italy, '81, 21,-588 ..... 94 Q 13
Torre del Greco, Italy (on local map) ..... 94 T 9
Torre dell' Annunziata, Italy, '81, 20,050 ..... 94 Q 13
Torre dell' Annunziata, Italy (on local map) ..... 94 T 9
Torre de Moncorvo, Portugal, '78, 2,040 ..... 83 F 3
Torredonjimeno, Spain, '87, 5,-369 ..... 83 H 7
Torrejon, Spain ..... 83 J 4
Torrejoncillo, Spain, '87, 5,280. 83 F 5
Torrejoncillo del Rey, Spain... 83 K 4
Torrelaguna, Spain ..... 83 J 4
Torrelapaja, Spain ..... 83 L 3
Torrelavego, Spain, '87, 7,452.. 83 H 1
Torre Maggiore, Italy, '81, 8,234 94 S 11
Torre Maraacia, Italy ..... 92 D 12
Torrens, Lake, Australia ..... 115 F 6
Torrens Creek, Australia ..... 115 H 4
Torrente, Spain, '87, 7,539 .... 83 M 5
Torrent River, Ireland ..... 79 H 2
Torreon, Mexico ..... 64 G 5
Torre Orsaja, Italy ..... 94 S 14
Torre Pacheco, Spain, '87, 8,074 83 M 7
Torre Pellice, Italy ..... 93 B 5
Torres, Mexico ..... 64 C 3
Torres do Rio Bonito, Brazil ... 71 G 7
Torres Islands, West, Burma .. 106 C 9
Torres Islands, New Hebrides Islands ..... 117 J 7
Torres Novas, Portugal, '78, 7,-465 ..... 83 D 5
Torres Strait, Australia ..... 115 G 2
Torres Vedras, Portugal, '78, 4,-926 ..... 83 C 5
Torre Troili, Italy ..... 92 B 11
Torrevecchia, Italy ..... 92 A 10
Torrevieja, Spain, '87, 7,724 .. 83 M 7
Torricella Peligna, Italy ..... 94 Q 10
Torricelli Mountains, New Guinea (German) ..... 116 G 1
Torridge, River, England ..... 75 D 12
Torridon, Scotland ..... 78 F 4
Torridon, Loch (inlet), Scotland 78 E 4
Torridon, Upper Loch (lake), Scotland ..... 78 E 4
Torriglia, Italy ..... 93 F 5
Torrijos, Spain ..... 83 H 5
Törring, Denmark ..... 88 E 5
Torrington, England, '91, 3,436 75 D 12
Torrom, Sweden ..... 95 L 5
Torrönsjö (lake), Sweden .... 95 H 5
Torroteras, Cuba ..... 68 K 4
Torrox, Spain, '87, 7,010 ..... 83 J 8
Torr Point, Ireland ..... 79 J 1
Torryburn, New Brunswick .... 62 D 4
Torryburn (village), Scotland, '91, 607 ..... 78 G 1
Torsby, Sweden ..... 95 H 6
Torshälla, Sweden, '96, 1,651.. 95 K 7
Torslev, Denmark ..... 88 E 2
Torso, Norway ..... 95 E 3
Torsökilen, Norway ..... 95 E 3
Torstlag, Denmark ..... 88 E 5
Törte, Denmark ..... 88 B 2
Tortola, Isla (island), Venezuela 70 E 2
Tortola Island (British), West Indies ..... 68 L 1
Tortoli, Italy ..... 92 C 8
Tortona, Italy, '81, 7,147 ..... 93 E 5
Tortora, Italy ..... 94 T 15
Tortoralillo, Chile ..... 72 C 9
Tortorici, Italy ..... 94 M 13
Tortosa, Spain, '87, 25,192 .... 83 N 4
Tortosa, Cabo de (cape), Spain 83 O 4
Tortue, Ile à la (island), Haiti 68 C 5
Tortue, Lac à la, Quebec ..... 61 J 5
Tortue Bay, Haiti ..... 68 B 6
Tortue Canal, Haiti ..... 68 B 5
Tortuga, Isla (island), Mexico. 64 C 4
Tortuga, La (island), Venezuela 70 D 1
Tortuga Island, Haiti (see Ile à la Tortue) ..... 68 C 5
Tortugas, Argentina, '90, est. 971 ..... 72 E 10
Tortum, Turkey in Asia ..... 101 J 2
Torun, Germany (see Thorn) ... 87 F 28
Torup, Sweden ..... 95 H 8
Torvilliers, France ..... 82 H 4
Tory Island, Ireland ..... 79 E 1
Törzburg Pass, Hungary ..... 89 R 6
Torzhok, Russia, est.14,629 ... 97 K 3
Tosa, Cima (peak), Austria ... 90 B 11
Tosa (old province), Japan .... 108 F 7
Tosa, Spain ..... 83 P 3
Tosa Falls, Italy ..... 93 E 2
Toscaig, Scotland ..... 78 E 5
Toscana (compartimento), Italy (see Tuscany) ..... 93 K 7
Toscanella, Italy, '81, 3,576 ... 94 L 10
Toscland, England ..... 77 G 2
Tosenfjord (bay), Norway ..... 95 H 4
Toser, Tunis ..... 111 J 2
Toski, Egypt ..... 110 O 5
Tosna, Russia ..... 97 H 2
Tosna (river), Russia ..... 97 H 2
Toso-mor (lake), Tibet ..... 107 F 3
Töss, Switzerland, '88, 3,247 .. 91 J 2
Töss (river), Switzerland ..... 91 J 2
Tossaye (region), Africa ..... 111 F 6
Tossicla, Italy ..... 94 P 9
Tost, Germany, '95, 2,424 .... 87 M 27
Tostedt, Germany ..... 85 F 10
Totana, Spain, '87, 11,021 .... 83 L 7
Totatlche, Mexico ..... 65 C 1
Totoltepec, Mexico ..... 65 J 5
Toten (district), Norway ..... 95 G 6
Tôtes, France ..... 82 B 1
Totham, Great, England ..... 77 K 3
Totham, Little, England ..... 77 L 3
Totis, Hungary, '90, 6,925 .... 89 K 4
Totma, Russia, est.3,449 ..... 96 H 3
Totnes, England, '91, 4,016 ... 75 E 13
Totness, England (see Totnes). 75 E 13
Toto, Africa ..... 111 H 8
Totoapa, Mexico ..... 65 G 5
Totomi (old province), Japan .. 108 J 8
Totomistlahuaca, Mexico ..... 65 H 6
Totonicapan, Guatemala (see Totonicapan) ..... 66 D 5
Totonicapan, Guatemala, '93, 23,-849 ..... 66 D 5
Totonicapan (department), Guatemala, '93, 89,338 ..... 66 D 5
Totopoto (island), Low Archipelago ..... 117 N 7
Totora, Bolivia, est.3,042 ..... 70 D 7
Totoral, Argentina, '90, a1,000 72 E 10
Totoralejos, Argentina ..... 72 E 9
Tototlan, Mexico ..... 65 D 3
Totoya (Island), Fiji ..... 117 C 4
Tottenham, England, '91, 71,-336 ..... 77 G 4
Tottenham (suburb of London), England ..... 75 O 13
Tottenham, Ontario, '91, 585 .. 60 F 3
Totteridge, England ..... 77 G 4
Totteridge Station, England ... 75 M 12
Tottori, Japan, '87, est.25,875. 108 G 6
Tottori (division), Japan, '96, est.414,000 ..... 108 F 1
Tottus, Africa ..... 110 L 6
Totuk Lake, British Columbia. 63 E 3
Totutla, Mexico ..... 65 K 4
Touch (river), France ..... 81 G 9
Touching Island, Gilbert Islands (see Taritari) ..... 117 M 5
Touchwood, Canada ..... 63 K 4
Touchwood Hills, Canada .... 63 K 4
Toucy, France ..... 82 G 5
Toul, France, '96, 12,201 ..... 82 M 3
Toul, France (on travel map)... 74 G 4
Toulon, France, '96, 95,276 .... 81 H 12
Toulon, France (on travel map) 74 G 7
Toulouse, France, '96, 149,963. 81 G 9
Toulouse, France (on travel map) ..... 74 E 7
Toungu, Burma, '91, 19,232 .. 106 C 5
Toungu (division), Burma ..... 106 C 3
Touques, France ..... 82 A 2
Touques (river), France ..... 82 A 2
Touraine (old province), France 80 B 2
Tourcoing, France, '96, 73,353. 80 J 2
Tour-de-Peilz, Switzerland, '88, 1,206 ..... 91 C 5
Tour du-Pin, La, France ..... 81 L 7
Tourlouri Channel, Brazil ..... 71 H 3
Tournai, Belgium, '90, 34,142; '95, 35,761 ..... 84 B 7
Tournai, Belgium (on travel map) ..... 74 F 3
Tournan, France ..... 82 F 3
Tournay, Belgium (see Tournai 84 B 7
Tournay, France ..... 81 F 9
Tournemire, France ..... 81 B 10
Tournes, France ..... 82 K 1
Tournon, France ..... 81 K 7
Tournon-Saint Martin, France 80 G 6
Tournus, France, '96 (commune), 4,866 ..... 80 K 6
Touros, Brazil ..... 71 K 5
Touroua, Mount, French Guiana 71 G 3
Tourouvre, France ..... 82 B 3
Tours, France, '96, 63,267 .... 82 B 6
Tours, France (on travel map) 74 E 5
Tourtemagne, Switzerland, '88, 516 ..... 91 E 6
Tourteron, France ..... 82 K 1
Tourves, France ..... 81 G 12
Tourville, France ..... 82 C 2
Toury, France ..... 82 D 4
Toustepe, Nicaragua ..... 66 K 7
Tova, Isla, Argentina ..... 72 D 13
Tovai Island, Africa ..... 112 R 11
Tovar, Venezuela ..... 70 C 2
Tovarkova, Russia ..... 97 L 4
Tovarkovo, Russia ..... 97 L 5
Tövis, Hungary ..... 89 P 5
Towalsha, Africa ..... 110 N 7
Towalla, Australia ..... 115 H 3
Towana (tribe), Africa ..... 112 M 16
Towcester, England ..... 77 D 2
Towelsey, England ..... 77 D 4
Tower (citadel, London), England ..... 77 G 4
Tower (island), South America 69 E 7
Tower Hamlets (part of London), England ..... 75 O 14
Towerhill Creek, Australia .... 115 G 4
Tower Rock, Argentina ..... 72 D 13
Towevk, Jebel (Mt.), Arabia.. 102 J 5
Towie, Scotland ..... 78 L 5
Towsend, Cape, Australia ..... 115 J 4
Townsend Ridges, Australia.... 115 D 5
Townsville, Australia, est.8,561 115 H 3
Towton, England ..... 76 K 5
Towyn, Wales, '91, 3,294 ..... 76 D 7
Toxin, Mexico ..... 65 B 4
Toxteth Park, England ..... 76 P 3
Toyama, Japan, '94, est.58,362. 108 H 5
Toyama (division), Japan, '96, est.789,000 ..... 108 F 1
Toyama Bay, Japan ..... 108 H 5
Toyohashi, Japan, '87, est.11,-506 ..... 108 H 6
Toyoura, Japan, '86, est.6,324.. 108 E 6
Toyaka, Japan, '86, est.6,325.. 108 G 6
Tozando (division), Japan .... 108 J 5
Trabancos (river), Spain ..... 83 G 3
Traben, Germany ..... 86 N 5
Trabia, Italy, '81, 4,929 ..... 94 K 13
Trabonjy, Madagascar ..... 112 S 14
Tracadie, New Brunswick, a1,-500 ..... 62 D 2
Tracadie, Nova Scotia, a500 ... 62 H 4
Tracadie, Prince Edward Island 62 G 3
Tracey Station, New Brunswick 62 C 4
Trachenberg, Germany, '95, 3,-441 ..... 87 K 24
Trachenberg, Germany (on travel map) ..... 74 N 3
Tracy, France ..... 82 F 6
Tracy Island, Ellice Islands (see Vuitupu) ..... 117 P 4
Tradate, Italy ..... 93 E 3
Tradetown, Liberia ..... 111 D 8
Trælleues (point), Denmark.... 88 F 5
Trænen Lighthouse, Norway... 95 G 3
Trænstaven (island), Norway.. 95 G 3
Traetto, Italy, '81, 4,394 ..... 94 P 12
Træzen, Greece ..... 99 H 5
Trafalgar, Cabo (cape), Spain. 83 F 8
Trafoi, Austria ..... 90 B 10
Tragacete, Spain ..... 83 L 4
Tragan Island, Dutch East India ..... 116 H 6
Traghen, Africa ..... 110 K 4
Tragio Mountain, Greece ..... 99 G 3
Trahiry, Brazil ..... 71 K 4
Trai Bai, French Indo-China .. 106 G 5
Traignen, Chile, '85, 2,981 .... 72 C 11
Trail, British Columbia ..... 63 G 4
Traill Island, Greenland ..... 3 L 7
Traipú, Brazil ..... 71 K 5
Traisen (river), Austria ..... 90 M 7
Traismauer, Austria ..... 90 M 7
Traitors Islands, New Guinea (Dutch) ..... 116 J 5
Trajana Acqua (Aqueduct), Italy 92 B 9
Trajans Gate, Hungary (see Rothertburm Pass) ..... 89 Q 6
Trajans Wall Rumania ..... 98 L 4
Trajectum ad Rhenum, Netherlands (see Utrecht) ..... 84 F 4
Trajetto, Italy (see Traetto) ... 94 P 12
Trakehnen, Germany ..... 87 C 35
Trakhilo (island), Crete ..... 99 F 9
Trakischken, Gross, Germany.. 87 D 35
Tralee, Ireland, '91, 9,318.... 79 B 7
Tralee Bay, Ireland ..... 79 B 7
Tramelan-dessous, Switzerland, '88, 1,416 ..... 91 D 3
Tramelan-dessus, Switzerland, '88, 2,568 ..... 91 D 3
Tramojos, Cuba ..... 68 D 2
Tramore, Ireland, '91, 1,850 ... 79 G 7
Tramore, Ontario ..... 60 H 2
Tramore Bay, Ireland ..... 79 G 7
Tramping Lake, Canada ..... 63 J 3
Trampke, Germany ..... 85 F 21
Tranby, Norway ..... 95 B 2
Trancas, Argentina, '90, a250.. 72 D 9
Trancas, Mexico ..... 65 E 2
Trancoso, Brazil ..... 71 K 7
Trancoso, Portugal, '78, 2,583.. 83 E 4
Trandeljerg, Denmark ..... 88 H 5
Tranekjær, Denmark ..... 88 H 6
Tranent (town), Scotland, '91, 2,389 ..... 78 K 8
Trangisvaag, Denmark ..... 88 A 3
Trangisvaag Fjord, Denmark.. 88 B 3
Tranholmen (island), Sweden.. 95 N 8
Trani, Italy, '81, 25,173 ..... 94 U 12
Tranmere, England ..... 76 O 3
Trans, France ..... 81 H 11
Trans-Alai Mountains, Turkestan ..... 103 P 1
Transbaikalia (province), Siberia, '97, 669,721 ..... 100 O 3
Transcaspian District, Central Asia, '97, 382,327 ..... 100 H 4
Trans-Caucasia (division), Russia, '97, 5,994,363 ..... 96 J 7
Trans-Ili Ala-tau (Mts.), Central Asia (see Ala-tau)..... 100 L 4
Transkei (dependency), Cape Colony, '91, 153,563 ..... 113 J 7
Transtraud, Sweden ..... 95 H 6
Transvaal (see South African Republic) ..... 113 J 3
Transylvania (region), Hungary, '90, 2,247,049 ..... 89 Q 5
Transylvanian Alps, Rumania. 98 F 3
Transylvanian Erzgebirge (Mts.), Hungary ..... 89 O 5
Transylvanie (region), Hungary (see Transylvania) ..... 89 Q 5
Traunm, Denmark ..... 88 F 2
Traona, Italy ..... 93 G 2
Trapang Tema, French Indo-China ..... 106 G 8
Trapani, Italy, '81, town, 32,-020; commune, 38,231; '95, commune, est.47,900 ..... 94 H 13
Trapani (province), Italy, '81, 283,977; '95, est.368,930..... 94 H 13
Trapezunt, Turkey in Asia (see Trebizond) ..... 101 H 2
Trapezus, Turkey in Asia (see Trebizond) ..... 101 H 2
Trapezus Mons, Russia (see Chatyr-Dagh) ..... 97 K 9
Trapiche, Guatemala ..... 66 E 3
Trappes, France ..... 82 D 3
Trappönen, Germany ..... 87 B 35
Trappstadt, Germany ..... 86 M 11
Trap Rocks, North, New Zealand ..... 117 B 10
Trap Rocks, South, New Zealand 117 B 10
Trarla, Algeria ..... 111 G 2
Trarza (tribe), Africa ..... 111 C 6
Trasa, Africa ..... 111 F 5
Trasacco, Italy ..... 94 O 11
Trasimeno or Perugia Lake, Italy ..... 94 M 8
Tras-os-Montes (province), Portugal, '90, 418,917 ..... 83 E 3
Tras Parga, Spain, '87, 9,413.. 83 E 1
Traste, Austria ..... 89 K 9
Trastevere Station, Italy ..... 92 C 11
Tratayen, Fort, Argentina .... 72 D 11
Trau, Austria, town, '90, a2,000; commune, '90, 15,809 ..... 89 H 8
Traun, Ober, Austria ..... 90 H 8
Traun (river), Austria ..... 90 H 7
Traun See (lake), Austria .... 90 H 8
Traunstein, Germany, '95, 6,006 86 R 16
Traunstein, Germany (on travel map) ..... 74 L 5
Trautenau, Austria, '90, town, 11,235; commune, 13,290 .... 90 M 2
Travancore (state), British India, '91, 2,557,736 ..... 105 F 15
Trave (river), Germany ..... 85 E 11
Travelers Hill, Ascension Island 109 D 7
Travemünde, Germany ..... 85 E 12
Travendal, Germany ..... 85 E 11
Traventhal, Germany (see Travendal) ..... 85 E 11
Travers, Switzerland, '88, 1,232 91 C 4
Travers, Val de (valley), Switzerland ..... 91 B 4
Traverse, Point, Ontario .... 60 J 4
Traverse Islands, South America ..... 69 P 15
Traversetolo, Italy ..... 93 H 5
Traviesa, Cayo (island), Cuba . 68 D 3
Tra-vinh, French Indo-China... 106 H 10
Travnik, Bosnia ..... 89 J 7

Travo (river), France ... 84 M 12
Trawbreaga Bay, Ireland ... 79 G 1
Trawenagh Bay, Ireland ... 79 D 2
Trawsfynydd, Wales ... 76 E 7
Traz-os-Montes (province), Portugal (see Tras-os-Montes)... 83 E 3
Treachery Bay, Australia ... 115 D 2
Treasury Island, Solomon Is... 117 H 4
Trebatsch, Germany ... 85 H 19
Trebbia (river), Italy ... 93 G 5
Trebbin, Germany, '95, 3,161... 85 H 17
Trebek, Wady el, Turkey in Asia ... 102 G 4
Trebel (river), Germany ... 85 D 16
Trebia (river), Italy (see Trebbia) ... 93 G 5
Trebinje, Bosnia ... 89 K 9
Treblasacce, Italy, '81, 1,537... 91 U 15
Treblitsch, Austria, '90, 10,802. 90 M 5
Trebizond, Turkey in Asia, n40,000 ... 101 H 2
Trebizond (vilayet), Turkey in Asia, est.1,047,700 ... 101 H 2
Trebnitz-in-Schlesien, Germany, '95, 5,656 ... 87 K 25
Trebotvishte, Turkey in Europe 98 E 7
Trebur, Germany ... 86 N 7
Trecastle, Wales ... 75 E 10
Trecate, Italy, '81, 5,259 ... 93 E 4
Tredegar, England, '91, 17,484.. 75 F 10
Tredlel Comuni (district), Italy 93 K 3
Tredlugton, England ... 77 A 2
Tredrat (pond), Africa ... 110 L 8
Tree Hill (Mt.), New Zealand.. 117 E 10
Treene (river), Germany ... 85 C 9
Trefdraeth, Wales ... 76 D 6
Trefeglwys, Wales ... 76 E 8
Treffen, Austria ... 90 L 12
Tregaron, Wales ... 75 E 9
Tregear, Fort, Burma ... 106 A 3
Tregnago, Italy, '81, 1,297 ... 93 K 3
Tregony, England ... 75 C 13
Tregrosse Islands, Oceanica .. 114 G 6
Tréguler, France, '96, 3,051... 80 B 4
Treherne, Manitoba ... 63 M 4
Trehörningsjö, Sweden ... 95 L 5
Treig, Loch (lake), Scotland.. 78 G 6
Treintay Tres, Uruguay, a3,000. 72 G 10
Treinta y Tres (department), Uruguay, '95, est.21,732 ... 72 G 10
Treis, Germany ... 86 M 5
Tre Kroner Battery, Denmark.. 88 Q 4
Trelew, Argentina ... 72 D 12
Trelleborg, Sweden, '96, 2,571. 95 H 9
Trelleborg, Sweden (on travel map) ... 74 L 1
Trelo Vuno (Mt.), Greece ... 99 J 5
Tremadoc, Wales ... 76 D 7
Tremblade, La, France ... 81 D 7
Tremblay, Quebec ... 61 M 2
Tremblay Lake, British Columbia ... 63 E 3
Trembling Mountain, Lake of the, Quebec ... 61 E 6
Trembowla, Austria, '90, 7,335 89 R 2
Tremessen, Germany, '95, 4,842 87 G 26
Tremilly, France ... 82 K 4
Tremiti (Island), Italy ... 94 S 10
Tremiti Islands, Italy ... 94 S 10
Tremles, Austria ... 90 L 5
Tremo, Madagascar ... 112 S 15
Tremp, Spain ... 83 N 2
Trempen, Germany ... 87 D 34
Trencsén (comitat), Hungary, '90, 258,769 ... 89 K 2
Trenggann (region), Siam ... 106 F 12
Treugny, Kongo ... 112 M 10
Trenholm, Quebec ... 61 K 7
Trenque Lauquen, Argentina... 72 E 11
Trent, Austria, '90, 21,486 ... 90 C 11
Trent, Austria (on travel map) 74 K 5
Trent, Germany ... 85 C 17
Trent, River, England ... 75 L 6
Trent (river), England (on travel map) ... 74 D 2
Trento, Austria (see Trent).... 90 C 11
Trentola, Italy, '81, 2,226..... 94 Q 13
Trenton, Nova Scotia ... 62 G 4
Trenton, Ontario, '91, 4,364... 60 H 3
Trentschin, Hungary, '90, 5,100 89 K 3
Trentschin (comitat), Hungary (see Trencsén) ... 89 K 2
Trepang Rovak, Siam ... 106 F 9
Tréport, France, '96, 4,748 .... 80 G 2
Tréport, France (on travel map) ... 74 E 3
Treptow (Brandenburg), Germany ... 87 J 33
Treptow (on-the-Rega), Germany, '95, 5,997 ... ... 85 D 21
Treptow (on-the-Tollense), Germany, '95, 4,363 ... 85 E 17
Trereen Dinas and Logan Rock, England ... 75 C 15
Tresa, Ponte, Italy ... 93 E 3
Tresana, Italy ... 93 H 6
Tres Arroyos, Argentina ... 72 F 11
Tres Barras, Brazil ... 71 H 6
Tres Barras, Rio das (river), Brazil ... 71 F 5
Tres Bocas, Las (bay), Brazil.. 71 G 3
Tres Bocas, Paraguay ... 72 F 9
Tres Casas, Brazil ... ... 70 E 5
Tresco (island), England ... 75 B 15
Trescore, Italy ... 93 G 3
Tresfond (glacier), Norway ... 95 E 6
Tres Forcas (cape), Morocco .. 111 F 2
Tres Forquilhas, Brazil ... ... 72 H 9
Tresnish Isles, Scotland ... ... 78 C 6
Tres Marias, Mexico ... ... 65 G 4
Tres Montes (cape), Chile ... 72 B 13
Tres Ness (point), Scotland ... 78 M 1
Tresnuraghes, Italy ... ... 92 B 7
Tres Pontas, Brazil ... ... 71 H 8
Tres Puntas (cape), Argentina. 72 D 13
Tres Puntos (cape), Guatemala 66 G 4
Treten, Germany ... ... 87 D 25
Trétoire, La, France ... ... 82 G 3
Treis, France ... ... 81 G 11
Treuen, Germany, '95, 6,784... 86 L 15
Trenenbrietzen, Germany, '95, 5,061 ... ... 85 H 16
Treveua, England (see Tintagel) ... ... 75 C 12
Trèveray, France ... ... 82 L 3
Trèves, France ... ... 81 C 10
Treves, Germany, '95, 39,993.. 86 N 4
Treves, Germany (on travel map) ... ... 74 H 4
Trevi, Italy ... ... 94 N 9
Trévières, France ... ... 80 E 3
Treviglio, Italy, '81, 9,854..... 93 G 3
Treviglio, Italy (on travel map) 74 J 6
Trevinca, Peña (Mt.), Spain.... 83 F 2
Trevine, Wales ... ... 75 B 10
Treviño (Coahuila), Mexico .... 64 H 4
Treviño (Nuevo Leon), Mexico. 64 J 4
Trevino, Spain ... ... 83 K 2
Treviso, Italy, '81, town, 18,301; commune, 31,249; '95, commune, est.35,500 ... 93 M 3
Treviso, Italy (on travel map). 74 L 6
Treviso (province), Italy, '81, 375,704; '95, est.411,105..... 93 M 3
Trevose Head, England ... ... 75 B 12
Trévoux, France, '96, 2,662.... 81 K 7
Trey, Switzerland, '88, 206.... 91 C 4
Treysa, Germany, '95 2,386.... 86 L 9
Trhov-Kamenitz, Austria ... ... 90 M 4
Trl, Kwang, French Indo-China 106 H 6
Trial Bay, Australia ... ... 115 J 6
Trino, French Indo-China ... ... 106 H 9
Triangel, Germany ... ... 85 G 12
Triangle, East (reef), Mexico. 64 N 7
Triangle, South (reef), Mexico. 64 N 7
Triangle, West (reef), Mexico.. 64 N 7
Triangle Island, British Columbia ... ... 63 D 4
Tria Nisia (islands), Turkey in Asia ... ... 99 P 8
Trianon, France ... ... 82 E 3
Triaucourt, France ... ... 82 L 3
Triberg, Germany ... ... 86 Q 7
Triberg, Germany (on travel map) ... ... 74 J 4
Tribsees, Germany ... ... 85 D 16
Tribulation, Cape, Australia .. 115 H 3
Tribur, Germany (see Trebur).. 86 N 7
Tricarico, Italy, '81, 7,482..... 94 U 13
Trichinopoli (and cantonment), British India, '91, 90,609.... 105 G 14
Trichur, British India, '91, 12,945 ... ... 105 F 14
Tricot, France ... ... 82 F 1
Trident Shoal, East India Is.. 116 E 2
Tridentum, Austria (see Trent). 90 C 11
Trie, France ... ... 81 F 9
Triebel, Germany, '95, 1,793.. 85 J 20
Trieb, France ... ... 82 D 3
Triengen, Switzerland, '88, 807 91 G 3
Trient, Austria (see Trent).... 90 C 11
Trient, Gorges du (gorge), Switzerland ... ... 91 C 6
Trient (river), Switzerland .... 91 D 6
Trier, Germany (see Treves.... 86 N 4
Trier (bezirk), Germany, '95, 768,537 ... ... 86 M 4
Triesch, Austria ... ... 90 L 5
Triest, Austria, '90, 120,333.. 90 H 12
Triest, Austria (on travel map) 74 L 6
Triest (province), Austria, '90, 157,466 ... ... 90 H 12
Triest, Gulf of, Austria (see Gulf of Triest) ... ... 90 H 12
Trieste, Mount, Argentina ... 72 D 12
Trieste, Austria (see Triest) ... 90 H 12
Trieste Island, Dutch East India ... ... 116 B 5
Trievna, Bulgaria ... ... 98 G 6
Trifanum, Italy ... ... 94 P 12
Triglav (Mt.), Austria ... ... 90 H 11
Trigno (river), Italy ... ... 94 R 11
Trigueres, France ... ... 82 G 5
Trigueros, Spain, '87, 5,293 .... 83 F 7
Trikala (Argolis and Corinth), Greece ... ... 99 F 5
Trikala (province), Greece, '89, 143,143 ... ... 99 E 2
Trikala (Trikala), Greece, '89, 11,820 ... ... 99 E 1
Trikeri, Greece, '89, 1,599 .... 99 H 2
Trikeria (island), Greece .... 99 H 6
Trikeri Channel, Greece .... 99 H 2
Trikkala, Greece (see Trikala). 99 E 1
Trikrst, Turkey in Europe .... 98 D 7
Trilj, Austria ... ... 89 H 8
Trillo, Spain ... ... 83 K 4
Trilport, France ... ... 82 F 3
Trim, Ireland, '91, 1,531 .... 79 H 4
Trimbach, Switzerland, '88, 1,126 ... ... 91 F 2
Trimley, England ... ... 77 N 3
Trimmis, Switzerland ... ... 91 L 4
Trimouille, La, France ... ... 80 G 6
Trincheras, Las (battlefield), Venezuela ... ... 70 D 1
Trincomalee, Ceylon (see Trincomali) ... ... 105 H 15
Trincomali, Ceylon, '91, 11,411. 105 H 15
Trincomali Bay, Ceylon ... ... 105 H 15
Trindeden Lightship, Denmark.. 88 J 2
Tring, England (parish), '91, 5,126 ... ... 77 E 3
Tring, Quebec ... ... 61 N 6
Trinidad, Isla (island), Argentina ... ... 72 E 11
Trinidad, Bolivia, a3,000 .... 70 E 6
Trinidad, Brazil ... ... 70 D 4
Trinidad, Golfo de (gulf), Chile 72 B 13
Trinidad, Rio (river), Colombia 69 M 2
Trinidad, Cuba, '87 (with district), 29,448 ... ... 68 E 3
Trinidad, Honduras ... ... 66 G 4
Trinidad (to Brazil), South America ... ... 69 O 10
Trinidad, Uruguay, a4,000 .... 72 F 10
Trinidad, Venezuela ... ... 70 D 2
Trinidad (island, British), West Indies, '95, est.237,934 ... 67 P 9
Trinidad, West Indies (large scale map of) 68
Trinita, Italy ... ... 93 C 6
Trinitapoli, Italy, '81, 7,789... 94 U 12
Trinité, La (Euro), France ... 82 B 3
Trinité, La (Morbihan), France 80 C 4
Trinité, West Indies ... ... 67 P 7
Trinity, Newfoundland ... ... 62 K 5
Trinity Bay, Australia ... ... 115 H 3
Trinity Bay, Newfoundland ... 62 K 5
Trinity Hills, Trinidad ... ... 68 L 7
Trinkitat, Marsa, Africa ... 110 Q 6
Trinkut (island), British India. 106 A 10
Trino, Italy, '81, 8,267 ... ... 93 D 4
Trio, Fort, French Guiana .... 71 G 3
Trionto, Capo (cape), Italy ... 92 K 8
Triora, Italy, '81, 1,076..... 93 C 7
Trios (Indian tribe), Dutch Guiana ... ... 71 F 3
Trionsonne (river), France ... 81 H 7
Tripeti, Cape, Turkey in Asia. 99 M 2
Tripiti, Cape, Crete ... ... 99 B 7
Triplow, England ... ... 77 H 2
Tripodes, Greece, '89, 736 .... 99 M 6
Tripole, Russia ... ... 97 H 6
Tripoli, Africa, a30,000 ..... 110 K 2
Tripoli (vilayet of Turkish Empire), Africa, a800,000 ..... 110 K 3
Tripoli, Africa (large scale map of) ... ... 110 K 3
Tripoli, Turkey in Asia (see Tarabulus) ... ... 101 F 5
Tripolis, Greece (see Tripolitza) 99 F 5
Tripolis, Turkey in Asia (see Tarabulus) ... ... 101 F 5
Tripolitza, Greece, '89, 10,698.. 99 F 5
Trippstadt, Germany ... ... 86 O 6
Trijumathoral, British India ... 105 F 14
Trislalg, Scotland ... ... 78 F 6
Tristan da Cunha (island), Atlantic Ocean, '93, 52 ... ... 2 J 6
Triste, Campo, Brazil ... ... 71 G 8
Triste, Gulf of, Venezuela .... 70 D 1
Triton Island, East India Is... 116 D 1
Tritsavo Mountain, Greece .... 99 E 3
Trittau, Germany ... ... 85 E 11
Triumpho, Brazil ... ... 72 G 9
Triunfo, Mexico ... ... 64 D 6
Trivandram, British India, '91, 27,887 ... ... 105 F 15
Trivento, Italy, '81, 4,072..... 94 Q 11
Trividi, Cape, Crete ... ... 99 B 8
Trivigno, Italy ... ... 94 T 13
Trnitza, Turkey in Europe .... 98 E 6
Trobriand Islands, New Guinea (British) ... ... 116 J 2
Trocana Island, Brazil ... ... 70 F 4
Trochtelfingen, Germany ... ... 86 Q 9
Trocsne (river), France ... ... 82 D 2
Trofa, Portugal ... ... 83 D 8
Trogen, Switzerland, '88, 883.. 91 L 2
Troglav (Mt.), Austria ... ... 89 H 8
Troglav (Mt.), Bosnia ... ... 89 K 8
Trohiras, Brazil ... ... 71 H 6
Trolli, Torre, Italy ... ... 92 B 11
Trolli, Villa, Italy ... ... 94 P 11
Trolna, Italy, '81, 10,072..... 94 M 13
Trois, Rivières (river), Haiti.. 68 B 5
Trois-Moûtiers, Les, France... 80 E 5
Trois Pistoles, Quebec ... ... 61 Q 2
Trois Pistoles, Rivière, Quebec 61 Q 2
Trois Points, Belgium ... ... 74 H 3
Trois Saumons, Quebec ... ... 61 O 4
Trois Vierges, Luxemburg.... 74 H 3
Troitsk (Orenburg), Russia, est. 19,036 ... ... 96 M 5
Troitsk (Penza), Russia, est. 6,285 ... ... 96 H 5
Troitskoe, Russia ... ... 97 G 8
Troitzkol (Samara), Russia .... 96 K 5
Troitzkol (Vologda), Russia ... 96 L 3
Troitzkol, Siberia ... ... 96 M 4
Troitzkosavskii, Siberia, est. 7,838 ... ... 100 N 3
Troja, Italy, '81, 6,722 ..... 94 S 12
Troja, Punta della (point), Italy 94 J 9
Trojani, Italy ... ... 92 B 11
Trojes, Las, Mexico ... ... 65 F 4
Trokl, Novo, Russia, est.2,121. 97 E 4
Trolditlinderne (Mts.), Norway.. 95 E 5
Trolhättan, Sweden ... ... 95 H 7
Trolladyngja (Mt.), Iceland ... 88 P 2
Tromann, Ireland ... ... 79 E 4
Trombas, Monte das (Mt.), Brazil ... ... 71 J 7
Trombay, British India ... ... 105 O 11
Tromlay Island, British India. 105 O 11
Trombetas, Rio (river), Brazil. 71 F 4
Tromelin Island, Indian Ocean 2 L 5
Tromelin Island, Africa ... ... 109 L 6
Tromle, River, Scotland ... ... 78 H 6
Tromo (island), Norway ... ... 95 F 7
Trompet Wick (bay), Germany. 85 C 18
Trompia, Valle (valley), Italy. 93 H 3
Tromsö (amt), Norway, '91, 65,125 ... ... 95 L 2
Tromsö (city), Norway, '91, 6,079 ... ... 95 L 2
Tromsö (stift), Norway, '91, 226,145 ... ... 95 L 2
Tromador, Volcano, Argentina.. 72 C 12
Tronchiennes, Belgium, '90, 5,006 ... ... 84 C 6
Trondjfeld (Mt.), Norway .... 95 G 5
Trondhjem, Norway, '91, 24,746; with suburbs, '91, 29,162 ... 95 G 5
Trondhjem, Nordre (amt), Norway, '91, 81,236 ... ... 95 H 4
Trondhjem, Söndre (amt), Norway, '91, 123,817 ... ... 95 G 5
Trondhjem (stift), Norway, '91, 280,899 ... ... 95 G 5
Trondhjemsfjord (bay), Norway 95 G 5
Trong Prea, Siam ... ... 106 F 7
Tronquière, La, France ... ... 81 G 8
Tronstad, Norway ... ... 95 C 2
Tronto (river), Italy ... ... 94 O 9
Trôo, France ... ... 82 B 5
Troodos, Mount, Cyprus ... ... 101 E 5
Trool, Loch (lake), Scotland.... 78 G 9
Troon (town), Scotland, '91, 3,315 ... ... 78 G 8
Tropas, Rio das (river), Brazil.. 71 F 5
Tropea, Italy, '81, 4,844..... 92 J 9
Tropic of Cancer ... ... 2 C 3
Tropic of Capricorn ... ... 2 D 5
Troppau, Austria, '90, 22,867.. 89 K 2
Troppau, Austria (on travel map) ... ... 74 N 4
Trosa, Sweden, '96, 641 ..... 95 K 7
Trosachs, The (valley), Scotland (see Trossachs) ... ... 78 H 7
Troskii, Russia ... ... 97 G 6
Trosna, Russia ... ... 97 K 4
Trossachs, The (valley), Scotland ... ... 78 H 7
Trostan (Mt.), Ireland ... ... 79 J 1
Trostberg, Germany ... ... 86 Q 15
Troston, England ... ... 77 K 1
Trotteseliffe, England ... ... 77 J 5
Trou, Haiti, a10,000 ... ... 68 C 5
Troup Head, Scotland ... ... 78 M 4
Trous, Les, France ... ... 82 D 3
Trout Brook, Quebec ... ... 61 L 7
Trout Creek (place), Ontario... 60 F 2
Trout Lake (Keewatin), Canada 59 M 6
Trout Lake (Keewatin), Canada 63 M 3
Trout Lake (Saskatchewan), Canada ... ... 63 K 3
Trout Lake, Ontario ... ... 60 F 1
Trout Lake, Ontario ... ... 60 G 1
Trout Lake, Quebec ... ... 61 R 2
Trouville, France, '96, 6,264 . 80 F 3
Trouville, France (on travel map) ... ... 74 E 4
Trowbridge, England, '91, 11,717 ... ... 75 H 11
Troyes, France, '96, 52,998.... 82 H 4
Troyes, France (on travel map) ... ... 74 G 4
Troyon, France ... ... 82 L 2
Troy Ruins, Turkey in Asia.. 101 B 3
Trstenik, Bulgaria ... ... 98 G 5
Trstje, Hungary ... ... 90 K 12
Trsztena, Hungary ... ... 89 L 2
Trub, Switzerland, '88, 96..... 94 F 4
Trübau, Böhmisch, Austria ... 90 N 4
Trübau, Mährisch, Austria, '90, 7,417 ... ... 89 H 2
Trubchevsk, Russia, est.5,000.. 97 J 5
Trubschachen, Switzerland, '88, 190 ... ... 91 F 4
Truchtersheim, Germany ... ... 86 P 6
Truer River, Australia ... ... 115 F 5
Truglio, Monte (Mt.), Italy.... 92 B 12
Trujillo, Honduras, a3,000 ... 66 K 3
Trujillo, Mexico ... ... 64 G 6
Trujillo, Peru (see Truxillo)... 70 B 5
Trujillo, Spain, '87, 10,773.... 83 G 5
Trujillo, Venezuela, a10,000.... 70 D 2
Trujillo Bay, Honduras ... ... 66 J 3
Trultevo, Russia ... ... 97 F 3
Trümmelbach Falls, Switzerland 91 F 5
Trumpington, England ... ... 77 H 2
Trumpton, England ... ... 76 K 7
Trung Khan, French Indo-China 106 H 4
Trunia, Ghurd-et- (well), Algeria ... ... 111 H 2
Truns, Switzerland, '88, 409... 91 J 4
Trunz, Germany ... ... 87 D 30
Trupschitz, Austria ... ... 90 H 3
Trurenberg Bay, Spitzbergen... 3 O 8
Truro, England, '91, 11,131 .... 75 B 13
Truro, England (on travel map) 74 B 3
Truro, Nova Scotia, '91, 5,102. 62 F 4
Trusdrup, Denmark ... ... 88 H 4
Trush, Turkey in Asia ... ... 101 H 4
Truskawiec, Austria ... ... 89 P 2
Trusknore (Mt.), Ireland ... ... 79 E 3
Trutnov, Austria (see Trautenau) 90 M 2
Truxillo, Honduras (see Trujillo) ... ... 66 K 4
Truxillo, Peru, a11,000 ... ... 70 B 5
Truydre (river), France ... ... 81 H 8
Trwyn ellan (cape), Wales ... 76 C 7
Trygstad, Norway ... ... 95 E 2
Trysil, Norway ... ... 95 H 6
Trysil (river), Norway ... ... 95 H 6
Trzebinia, Austria ... ... 89 L 1
Tsad (lake), Africa (see Lake Chad) ... ... 110 K 7

Tsadam, Lake, Mongolia ..... 107 F 2
Tsadar, Lake, Mongolia ..... 107 K 2
Tsagan-nor (lake), Mongolia.... 107 K 2
Tsagesi, Greece, '89, 364 ..... 99 G 1
Tsai-dam (district), Tibet ..... 107 F 3
Tsai-dam Range, Tibet ..... 107 E 3
Tsa-ka, China ..... 107 G 4
Tsambo, Africa ..... 111 H 7
Tsamo, Cape Colony ..... 113 D 7
Tsana, Lake, Abyssinia ..... 110 Q 7
Tsang, China ..... 107 K 3
Tsangpo (river), Tibet ..... 107 E 5
Tsaobis, Africa ..... 113 C 2
Tsao-chau, China ..... 107 K 3
Tsarevlisa Bay, Central Asia.. 100 H 4
Tsaribrod, Bulgaria ..... 98 E 6
Tsaritsyn, Russia (see Tzaritzin) ..... 96 J 6
Tsarkoye Selo, Russia (see Tzarskoi Selo), est.16,838.... 97 H 2
Tsar Liberator Mountain, Tibet. 107 C 3
Tsavo, Africa ..... 112 Q 11
Tschelebi, Turkey in Europe.. 98 J 8
Tschepkiol, Turkey in Europe. 98 J 7
Tschenstochow, Russia (see Czenstochowo) ..... 97 K 6
Tscherlitz, Switzerland (see Echallens) ..... 91 C 5
Tschernembl, Austria ..... 90 L 12
Tschernoschin, Austria ..... 90 F 4
Tschesme, Turkey in Asia (see Cheshme) ..... 101 B 3
Tschlechertzig, Germany ..... 87 H 22
Tschine, Turkey in Europe ... 98 K 7
Tschitschenboden (district), Austria ..... 90 J 13
Tschuane Pits, Africa ..... 113 F 3
Tse-chau, China ..... 107 J 3
Tserkof Moma, Siberia ..... 100 R 2
Tserkuni, Russia ..... 97 L 6
Tsetsen-khan, Camp of, Mongolia ..... 107 J 1
Tsetsen-khan (division), Mongolia ..... 107 J 1
Tshamba, Africa ..... 110 K 8
Tsiasompaniry, Madagascar ... 112 S 14
Tsien-shan (Mt.). Manchuria... 107 L 2
Tsifota, Madagascar ..... 112 R 15
Tsil, Turkey in Asia ..... 102 D 6
Tsilyanyos (Mt.), Hungary ... 98 J 3
Tsimanampetsotsi, Lake, Madagascar ..... 112 R 16
Tsimanandrafozana, Madagascar ..... 112 R 14
Tsimontna, Madagascar ..... 112 R 15
Tsimova, Greece (see Areopolis) 99 F 7
Tsimpsean Peninsula, British Columbia ..... 63 D 3
Tsin, China, '96, a300,000 .... 107 H 4
Tsin, China ..... 107 J 3
Tsi-nan, China, '96, a200,000.. 107 K 3
Tsing, China ..... 107 H 5
Tsing-chau, China ..... 107 K 3
Tsing-hai, China ..... 107 M 7
Tsing-hai (lake), Tibet (see Ku-ku-nor) ..... 107 G 3
Tsing-kiang, China ..... 107 H 5
Tsing-ning, China ..... 107 G 3
Tsi-ning, China ..... 107 K 3
Tsin-ke River, Manchuria .... 107 M 1
Tsin-ling Mountains, China ... 107 H 4
Tsipidos, Greece ..... 99 M 6
Tsiragiotika Mountains, Greece 99 G 2
Tsi-shan (Mt.), Tibet ..... 107 F 4
Tsitsa, Turkey in Europe .... 98 C 9
Tsitsikar, Manchuria ..... 107 L 1
Tsitsi Shima (Island), Japan (see Peel) ..... 108 P 7
Tsiuan-chau, China ..... 107 K 6
Tsna (river, Minsk), Russia ... 97 F 5
Tsna (river, Tver), Russia .... 97 K 3
Tsoakhaubmund, Africa ..... 113 A 2
Tsoakhaub River, Africa ..... 113 B 2
Tso Morari (lake), British India 104 G 3
Tsorvantsi, Greece, '89, 409... 99 E 6
Tsu, Japan, '94, est.30,791..... 108 H 6
Tsuan, China ..... 107 J 5
Tsulu Shoto (islands), Japan.. 108 O 6
Tsuchiura, Japan, '86, est.10,-295 ..... 108 K 5
Tsugaru Strait, Japan ..... 108 K 3
Tsu-hiung, China ..... 107 G 6
Tsul, Japan ..... 107 G 7
Tsukalia, Lake, Greece ..... 99 C 2
Tsukarasu (island), Japan .... 108 D 8
Tsulgetu, Mongolia ..... 107 J 1
Tsu-li-ho (river), China ..... 107 H 3
Tsumerka Mountains, Greece.. 99 D 2
Tsun-hua, China ..... 107 K 2
Tsuno Shima (island), Japan... 108 E 6
Tsun-sunity (province), Mongolia ..... 107 J 2
Tsun-yi, China ..... 107 H 5
Tsurnata Mountain, Greece ... 99 D 2
Tsuruga, Japan, '87, est.11,621 108 G 6
Tsurugaoka, Japan, '87, est.19,-568 ..... 108 J 4
Tsu Shima (island, in Korea Strait), Japan ..... 108 D 6
Tsu Shima (island, Liu Kiu Islands), Japan ..... 108 O 6
Tsuwano, Japan, '86, est.5,959,. 108 F 6
Tsuyama, Japan, '87, est.15,241 108 F 6
Tsymlianskaia, Russia, est.2,-336 ..... 96 H 6
Tu (district), Africa (see Tibesti) ..... 110 L 6
Tua, Volcano, Chile ..... 70 D 8
Tâa (river), Portugal ..... 83 E 3
Tual, Rio (river), Guatemala.. 66 E 4
Tuam, Ireland, '91, 3,012 ..... 79 D 4
Tuama, Africa ..... 111 C 5
Tuamarina, New Zealand, '96, a200 ..... 117 E 6
Tuamotu (islands), Oceanica (see Low Archipelago) ..... 117 L 7
Tuamotu Islands (French), Oceanica (see Low Archipelago) ..... 114 O 6
Tuanaka (island), Low Archipelago ..... 117 M 8
Tuan Giao Chau, French Indo-China ..... 106 F 4
Tuapi, Lake, Nicaragua ..... 66 M 5
Tuareg (tribe), Africa ..... 111 H 6
Tuareg (tribe), Africa (see Imoshagh) ..... 111 H 4
Tuath, Loch (inlet), Scotland.. 78 D 6
Tuba, Africa ..... 111 C 8
Tuba, Africa ..... 111 E 7
Tubah, Pu (island), Siam..... 106 D 11
Tubai (island), Society Islands. 117 O 7
Tuban, Java ..... 116 D 6
Tubanos, Santo Domingo ..... 68 D 6
Tubarão, Brazil ..... 72 H 9
Tubarão, Rio (river), Brazil.... 72 H 9
Tubarieh, Bahr (sea), Palestine (see Sea of Galilee) ..... 102 D 6
Tubarieh, Turkey in Asia ..... 102 C 6
Tubas, Palestine ..... 102 C 7
Tubbergen, Netherlands (commune), '94, est.6,343 ..... 84 J 4
Tübingen, Germany, '90, 13,193 86 P 8
Tübingen, Germany (on travel map) ..... 74 J 4
Tubize, Belgium, '90, 4,490 ... 84 D 7
Tubual (island), Tubual Islands 117 N 10
Tubual Islands (French), Oceanica, '88, 1,881 ..... 114 M 7
Tubual Islands, Oceanica (local map of) ..... 117 N 10
Tuburi (tribe), Africa ..... 110 K 8
Tuburi Lake, Africa ..... 110 K 8
Tubutama, Mexico ..... 64 C 2
Tucacas, Venezuela ..... 70 D 1
Tucano, Brazil ..... 71 K 6
Tucayaca, Rio (river), Bolivia. 70 F 7
Tuchan, France ..... 81 H 10
Tuchcim, Germany ..... 85 H 15
Tuchel, Germany, '95, 2,910.... 87 E 26
Tuch-el-Melk, Egypt ..... 110 S 4
Tuchla, Austria ..... 89 P 3
Tuchów, Austria ..... 89 N 2
Tuckepur, British India ..... 104 L 1
Tucker, Lake, Ireland ..... 79 G 3
Tucopia (island), Santa Cruz Islands ..... 117 K 7
Tucuman, Argentina, '95, 34,297 72 E 9
Tucuman (province), Argentina, '95, 215,693 ..... 72 D 9
Tucutche, Mount, Trinidad.... 68 L 7
Tud, Russia ..... 97 J 3
Tud (river), Russia ..... 97 J 3
Tuddenham, England ..... 77 K 1
Tuddington, England ..... 77 A 2
Tude Aa (river), Denmark.... 88 J 6
Tudela, Spain, '87, 9,213 ..... 83 L 2
Tudeley, England ..... 77 J 6
Tudse, Denmark ..... 88 K 5
Tudugu, Africa ..... 111 E 8
Tudweiliog, Wales ..... 76 C 7
Tudzi-nor (lake), Mongolia ... 107 F 1
Tuell, Africa (see Jell) ..... 111 B 6
Tueiu, Et, Arabia ..... 102 K 4
Tuella (river), Portugal ..... 83 E 3
Tuel Sö (lake), Denmark ..... 88 J 6
Tuffe, France ..... 82 A 4
Tüffer, Austria ..... 90 L 11
Tuftan, Kuh-i- (Mt.), Persia.. 103 J 6
Tuga Madoa, Africa ..... 110 K 5
Tugba, Africa ..... 111 D 6
Tug Burka (river), Africa ..... 110 R 9
Tug Dehr (river), Africa ..... 110 S 8
Tugela, Lower (division), Natal ..... 113 K 5
Tugela River, Natal ..... 113 K 5
Tug Faf (river), Africa ..... 110 S 9
Tuggur, Morocco ..... 111 F 2
Tuggurt, Algeria, a5,000 ..... 111 H 2
Tughraja, Persia ..... 103 G 5
Tuguegarao, Philippine Islands. 116 F 1
Tuguruk, Mongolia ..... 107 J 2
Tuhalska Bjelina (Mt.), Bosnia 89 K 9
Tuholj, Bosnia ..... 89 K 7
Tui, Mongolia ..... 107 G 1
Tui (river), Mongolia ..... 107 G 1
Tuigmiarmint Fjord, Greenland 3 M 10
Tuil, Africa ..... 110 M 7
Tuila, Jebel (Mt.), Algeria .... 111 G 2
Tuilcheng, British India ..... 104 O 8
Tuileûna, Rio (river), Brazil.. 70 F 6
Tuin, De, Cape Colony ..... 113 E 5
Tuinacu, Cuba ..... 68 F 3
Tuineje, Spain, '78, 2,077 ..... 83 O 8
Tuira, Rio (river), Colombia... 70 B 2
Tuirja, Africa ..... 111 C 6
Tuiukumi, Cape, Japan ..... 108 Q 1
Tukala, Mount, Celebes ..... 116 F 5
Tukan Besi Islands, Dutch East India ..... 116 F 6
Tukhna (river), Russia ..... 97 L 1
Tu-kiang, China ..... 107 H 5
Tukki, Africa ..... 110 L 6
Tukkum, Russia, est.7,100 .... 97 D 3
Tuko, Africa ..... 112 K 12
Tuk-sil-Tung, Korea ..... 108 C 3
Tuk-wön, Korea ..... 108 C 4
Tul, Kaleh-i, Persia ..... 103 C 5
Tula, Russia, '97, 111,048 .... 97 L 4
Tula (island), Africa ..... 112 R 11
Tula, Union de, Mexico ..... 65 B 4
Tula (distrito), Mexico, '94, 34,300 ..... 65 G 3
Tula (Hidalgo), Mexico ..... 65 G 3
Tula (Oaxaca), Mexico ..... 65 L 6
Tula (Tamaulipas), Mexico, '94, 5,071 ..... 64 J 6
Tula (government), Russia, '97, 1,431,322 ..... 97 L 5
Tulaba (Mt.), Turkey in Asia. 101 H 4
Tulak, Afghanistan ..... 103 K 4
Tulan, Persia ..... 103 B 3
Tulancingo, Mexico, '94, 8,564.. 65 H 3
Tulancingo (distrito), Mexico, '94, 40,310 ..... 65 H 3
Tulang, Sumatra ..... 116 C 5
Tulangara, Madagascar ..... 112 S 16
Tullagh, Cape Colony, '91, 659. 113 D 7
Tullagh (district), Cape Colony, '91, 5,654 ..... 113 D 7
Tulbarea, Rumania ..... 98 J 3
Tulcán, Ecuador ..... 70 B 3
Tulchea, Rumania, est.18,800... 98 L 3
Tulchin, Russia, est.11,217 .... 97 G 7
Tultjia, Rumania (see Tulchea). 98 L 3
Tule, Point, Costa Rica ..... 66 K 10
Tule, Rio (river), Nicaragua .. 66 E 10
Tulemaluguetna Lake, Canada. 63 M 1
Tuleni Island, Siberia ..... 100 R 4
Tulfa, Persia, a2,500 ..... 103 D 4
Tulha, Kuh-i-, Persia ..... 103 E 3
Tul Hulal, Persia ..... 103 F 6
Tuli, Africa ..... 110 R 8
Tull, Fort, Africa ..... 113 J 1
Tulla, Egypt ..... 110 S 5
Tull River, Africa ..... 113 J 1
Tu-llu, China ..... 107 M 7
Tuljapur, British India ..... 105 F 11
Tulla, Ireland, '91, 644 ..... 79 D 6
Tulla, Loch (lake), Scotland ... 78 G 6
Tullaghan, Ireland ..... 79 E 3
Tullaghan Bay, Ireland ..... 79 A 3
Tullahoge, Ireland ..... 79 H 2
Tullamore, Ireland, '91, 4,522.. 79 G 5
Tulle, France, '96, 17,374 ..... 81 G 7
Tulle, France (on travel map).. 74 E 6
Tullear, Madagascar ..... 112 R 15
Tullig Point, Ireland ..... 79 B 6
Tullins, France ..... 81 L 7
Tulln, Austria, '90, 2,782..... 90 N 7
Tullner Feld (plain), Austria.. 90 M 7
Tullow, Ireland, '91, 1,773 .... 79 H 6
Tullyvcery, Ireland, '91, 853 .. 79 K 3
Tuln, Austria (see Tulln)..... 90 N 7
Tulomozerskol, Russia ..... 96 F 3
Tulos, Lake, Russia ..... 96 F 3
Tulozhskol, Russia ..... 96 F 3
Tulsi, British India ..... 105 O 9
Tulsi Lake, British India ..... 105 O 10
Tulsipur, British India ..... 104 J 6
Tulstrup, Denmark ..... 88 F 4
Tulta, Chinese Empire ..... 107 D 1
Tultcha, Rumania (see Tulchea) 98 L 3
Tultitlan, Mexico ..... 65 B 5
Tulusiamandugu, Africa ..... 111 F 8
Tulu Wallel (Mt.), Africa ..... 110 P 8
Tulyahualco, Mexico ..... 65 C 8
Tum, Mong, Burma ..... 106 D 4
Tuma (river), Nicaragua ..... 66 K 6
Tumaco, Colombia ..... 70 B 3
Tumaco Bay, Colombia ..... 70 B 3
Tumadi, Kulaat, Turkey in Asia ..... 101 K 6
Tumaha, Mount, Molucca Is. .. 116 G 5
Tuman (river), Korea ..... 108 D 2
Tumancia, Africa ..... 111 D 8
Tumba, Kongo ..... 112 M 12
Tumba, Lake, Kongo ..... 112 L 11
Tumbat Island, Africa ..... 112 Q 12
Tumbez, Rio (river), Ecuador.. 70 B 4
Tumbez, Peru, a2,200 ..... 70 B 4
Tumbwa, Abyssinia ..... 110 Q 8
Tumi, Siberia ..... 100 R 3
Tumilat, Wady, Egypt ..... 110 T 4
Tumlni, Turkey in Europe .... 98 C 7
Tumkur, British India, '91, 11,-086 ..... 105 F 13
Tumlo Kalessi, Turkey in Asia ..... 101 F 4
Tumlung, British India ..... 104 M 6
Tummara, Africa ..... 110 N 8
Tummel, River, Scotland ..... 78 H 6
Tummel, Loch (lake), Scotland. 78 J 6
Tummo, Africa ..... 110 K 5
Tummo Mountains, Africa .... 110 J 5
Tumodi, Africa ..... 111 E 9
Tump, Baluchistan ..... 103 K 7
Tumsar, British India ..... 104 G 9
Tumtuma, Persia ..... 103 B 4
Tumuchumac Mountains, Brazil 71 G 3
Tumuluk, Russia ..... 96 K 4
Tumun, Hamada, Africa ..... 111 F 5
Tumusla, Rio (river), Bolivia. 70 D 8
Tumut, Australia, a1,300 ..... 115 H 7
Tun, Lake, Manchuria ..... 107 M 1
Tun, Persia, a7,500 ..... 103 H 4
Tun, Siam ..... 106 D 6
Tunal, Turkey in Asia ..... 101 E 2
Tunangkut Island, Dutch East India ..... 116 A 4
Tunas, Las, Cuba ..... 68 F 3
Tunbridge, England, '91, 10,123 77 H 6
Tunbridge Wells, England, '91, 27,895 ..... 77 J 6
Tunbridge Wells, England (on travel map) ..... 74 D 3
Tundja (river), Eastern Rumelia (see Tundzha) ..... 98 J 6
Tundra (region), Siberia ..... 100 K 2
Tundzha (river), Eastern Rumelia 98 J 6
Tune, Norway ..... 95 E 3
Tunesh, Afghanistan ..... 103 M 2
Tung, Mong, Burma ..... 106 D 3
Tung, China ..... 107 L 4
Tung, French Indo-China ..... 106 F 3
Tung, Persia ..... 103 J 7
Tung, Siam ..... 106 E 5
Tungabhadra (river), British India ..... 105 F 12
Tung-an (Chili), China ..... 107 M 6
Tung-an (Fu-kien), China ..... 107 K 6
Tung-chang, China ..... 107 J 3
Tung-chau, China, a50,000.... 107 M 6
Tung-cheng, China ..... 107 K 4
Tung-chuan (Sze-chuan), China. 107 H 4
Tung-chuan (Yun-nan), China . 107 G 5
Tung-hai (sea), China (see Eastern Sea) ..... 107 M 5
Tung-hai (sea), Korea ..... 108 C 8
Tung-ho (river), China ..... 107 G 5
Tung-jen, China ..... 107 H 5
Tung-kang, Japan ..... 108 K 8
Tung-kiang, China ..... 107 H 4
Tungking (Fr. colony), French Indo-China (see Tongking) ... 106 G 4
Tung-ku, China ..... 107 N 7
Tung-kuan, China, '96, a120,000 107 J 6
Tung-lan, China ..... 107 H 6
Tung-lung Island, China ..... 107 E 6
Tungna (river), Iceland ..... 88 P 3
Tungnafells Jökull (glacier), Iceland ..... 88 P 3
Tung-po-shan (Mt.), China .... 107 J 4
Tung-san Harbor, China ..... 107 K 6
Tung-tien, Lake, China ..... 107 M 7
Tung-ting-hu (lake, dry in winter), China ..... 107 J 5
Tung-tze, China ..... 107 H 5
Tungur, Africa ..... 110 L 6
Tungur, Jebel (Mt.), Africa.... 110 O 8
Tunguragua (province), Ecuador, '89, est.103,033 ..... 70 B 4
Tunguragua, Rio (river), Peru. 70 B 4
Tungus-agsi Pass, East Turkestau ..... 107 B 2
Tunguses (tribe), Siberia ..... 100 R 1
Tunguska, Lower (river), Siberia ..... 100 M 2
Tunguska, Upper (river), Siberia ..... 100 M 3
Tuahong, Burma ..... 106 D 3
Tun-huang, Chinese Empire ... 107 E 2
Tuni, Africa ..... 112 Q 11
Tuni, Russia ..... 97 E 4
Tunlha Kahum, Africa ..... 110 J 4
Tunis (capital), Tunis, a125,000 111 J 1
Tunis (French dependency), Africa, a1,500,000 ..... 109 F 1
Tunis, Africa (large scale map of) ..... 111 J 2
Tunisia, Africa (see Tunis).... 111 J 2
Tunisie (French protectorate), Africa (see Tunis) ..... 111 J 2
Tunja, Colombia, '86, a8,000 ... 70 C 2
Tun-liu, China ..... 107 J 3
Tunö (island), Denmark ..... 88 G 5
Tunquen, Chile ..... 72 G 14
Tun River, Manchuria ..... 107 M 1
Tunsed (well), Africa ..... 111 D 5
Tunsjö (lake), Norway ..... 95 H 4
Tunstall, England, '91, 15,730.. 76 H 6
Tuongno, Africa ..... 112 Q 12
Tunuria, Nepal ..... 104 K 5
Tunuyan, Argentina ..... 72 D 10
Tunuyan (river), Argentina.... 72 D 10
Tunuz, Turkey in Asia ..... 101 G 3
Tunworth, England ..... 77 D 6
Tupangato, Cerro (Mt.), Argentina ..... 72 D 10
Tupende (tribe), Kongo (see Pende) ..... 112 M 12
Tupanj, Montenegro ..... 98 A 6
Tuparo, Rio (river), Colombia .. 70 D 2
Tupinier Island, Bismarck Archipelago ..... 116 H 2
Tupiza, Bolivia, a3,000 ..... 70 D 8
Tupperville, Nova Scotia ..... 62 D 5
Tuptee River, British India (see Tapti River) ..... 104 E 9
Tuqueres, Colombia ..... 70 B 3
Tûr, Mezö-, Hungary, '90, 23,-757 ..... 89 M 4
Tur (river), Hungary ..... 89 O 3
Tura, Africa ..... 112 P 12
Tura, British India ..... 104 N 7
Tura (river), Russia ..... 96 M 4
Turaba, Turkey in Asia ..... 102 H 6
Tur Abdin (district), Turkey in Asia ..... 101 J 4
Turagua, Cerro (Mt.), Venezuela ..... 70 E 2
Tura Jelu (Mt.), Turkey in Asia 101 L 4
Turakina, New Zealand, '96, est.223 ..... 117 F 5
Turakoni, French Indo-China .... 106 F 5
Tura Linitka (Mt.), Turkey in Asia ..... 101 L 4
Turan, French Indo-China, est.4,650 ..... 106 J 6
Turan, Bay of, French Indo-China ..... 106 J 6
Turan, Cape, French Indo-China ..... 106 J 6
Turas (Indian tribe), Brazil ... 70 E 5
Tura Shima (Mt.), Turkey in Asia ..... 101 K 4
Turbali, Turkey in Asia ..... 101 B 3
Turban, Jebel (Mt.), Africa .... 110 O 8
Turban, Jebel (Mt.), Turkey in Asia ..... 102 H 7
Turbat-i Haideri, Persia, a4,000 103 H 3

Turbat-i Sheikh Jam, Persia ... 103 J 3
Turbenthal, Switzerland, '88, 388 ... 91 J 2
Turbia, France (see Turbie) ... 81 K 11
Turbie, France, '96, 3,067 ... 81 K 11
Turbo, Colombia ... 70 B 2
Turchenskiol, Turkey in Europe ... 98 B 1
Turchin, Russia ... 97 G 4
Turdossin, Hungary ... 89 L 2
Ture, Africa ... 110 R 9
Ture, Persia ... 103 C 3
Turela (island), Low Archipelago ... 117 O 9
Turelka, Russia ... 97 K 5
Turek, Russia, est.7,438 ... 97 E 5
Turenne, France, '96, 1,543 ... 81 G 7
Turfa, Ras (cape), Turkey in Asia ... 102 H 8
Turfan, Chinese Empire ... 107 D 2
Turgai, Central Asia, est.381 ... 100 J 4
Turgai (province), Central Asia, '97, 454,078 ... 100 J 3
Turgansk (province), Central Asia (see Turgai) ... 100 J 3
Turgat, Mount, East Turkestan. 107 B 2
Turgi, Switzerland, '88, 544 ... 91 G 2
Turialba (volcano), Costa Rica. 66 M 9
Turic, Turkey in Europe ... 98 C 7
Turiguano, Isla (island), Cuba. 68 G 2
Turija (river), Russia ... 97 E 6
Turik, Mongolia ... 107 G 1
Turin, Africa ... 111 D 5
Turin, Italy, '81, (town, 230,183; commune, 253,648; '95, commune, est.345,000 ... 93 C 4
Turin, Italy (on travel map) ... 74 H 6
Turin (province), Italy, '81, 1,029,214; '95, est.1,116,097. 93 C 4
Turinsk, Nijni, Russia ... 96 M 4
Turinsk, Siberia, est.4,425 ... 100 J 3
Turi-rog, Manchuria ... 107 N 1
Turisk, Russia ... 97 E 6
Turjoe, Africa ... 110 M 7
Turk, Graud (island), Bahama Islands ... 67 K 4
Turka, Austria, '90, 5,131 ... 89 O 2
Turkal, Turkey in Asia ... 101 F 2
Turkana (region), Africa ... 112 P 10
Turkana or Elgume (tribe), Africa ... 112 P 9
Turk Bur, Baluchistan ... 103 M 7
Türkenwache, Hungary ... 89 R 8
Turkeshi (well), Africa ... 110 M 6
Turkestan, Afghan (region), Afghanistan ... 103 M 2
Turkestan, Central Asia, est.3,700 ... 100 J 4
Turkestan, West, Central Asia (see Turkestan) ... 100 J 4
Turkestan (general government), Central Asia, '97, 3,792,774.. 100 J 4
Turkestan, East (dependency), Chinese Empire, '96, a580,000 107 B 3
Turkestau Chain, Turkestan ... 102 N 1
Turkeve, Hungary, '90, 13,092.. 89 M 4
Turkey in Asia, Asia, a14,000,000 ... 100 F 5
Turkey in Asia (large scale map of) ... 101-102
Turkey in Europe, est.4,786,545 73 P 7
Turkey Island, Ontario ... 23 Q 8
Türkheim, Germany ... 86 Q 5
Turkish Empire, Europe, Asia and Africa, est.27,694,600 ... 73 P 7
Turk Islands (Br.), Bahama Islands ... 67 K 4
Turkistan (general government), Central Asia (see Turkestan). 100 J 4
Turkmantchai, Persia ... 103 B 2
Turks Cap Bay, Saint Helena .. 109 F 7
Turi, French Indo-China ... 106 H 8
Turlaki, Russia, est.5,202 ... 97 H 8
Türmitz, Austria ... 90 H 2
Turnagain, Point, Arctic Region ... 3 E 9
Turnagain, Cape, Australia (see Cape Keer-weer) ... 115 G 2
Turnagain, Cape, New Zealand. 117 G 5
Turnau (Bohemia), Austria, '90, 5,904 ... 90 L 2
Turnau (Styria), Austria ... 90 L 8
Turnavik Islands, Labrador ... 59 T 5
Turnberry Point, Scotland ... 78 G 9
Turnbull, Mount, Australia ... 115 E 4
Turneffe Island, British Honduras ... 66 H 2
Turner Hill, Australia ... 115 E 5
Turner Hills, Australia ... 115 D 4
Turners Peninsula, Africa ... 111 C 9
Turnhout, Belgium, '90, 18,747. 84 E 6
Turnu, Rumania ... 98 G 5
Turnu Severin, Rumania, est. 14,669 ... 98 E 4
Turö (island), Denmark ... 88 H 6
Túrócz (comitat), Hungary, '90, 49,979 ... 89 K 3
Túrócz-Szent-Marton, Hungary. 89 L 2
Turof, Russia ... 97 F 5
Turova, Russia ... 97 H 3
Turpel, Russia ... 97 D 2
Turquino, Pico de (Mt.), Cuba.. 68 J 5
Turra, Egypt ... 110 S 5
Turrach, Austria ... 90 H 10
Turret Range, Australia ... 115 F 5
Turrlers, France ... 81 M 8
Turriff (town), Scotland, '91 2,341 ... 78 L 1
Turshab, Persia ... 103 J 5
Turshiz (district), Persia ... 103 H 3
Tursi, Italy, '81, 3,174 ... 94 U 11
Turski Arnaut, Bulgaria ... 98 K 5
Tursun, Mongolia ... 107 J 1
Tursundskii, Siberia ... 96 M 3
Turtle Banks, Venezuela ... 70 D 2
Turtle Island, Africa ... 109 F 5
Turtle Islands, Dutch East India ... 116 G 6
Turtle Lake, Canada ... 63 J 3
Turtle Point, Australia ... 115 D 2
Turtmann, Switzerland (see Tourtemagne) ... 91 E 6
Turtola, Russia ... 96 D 2
Turtukai, Bulgaria ... 98 J 5
Turuaen (river), Venezuela.... 70 D 3
Turuj (tribe), Africa ... 110 O 7
Turuka, Africa ... 112 Q 11
Turukhansk, Siberia, est.139 ... 100 L 2
Turum Pusht, Persia ... 103 E 5
Turungumbe, Africa ... 111 D 7
Turunjah, Jebel (Mt.), Persia.. 103 F 7
Turut, Persia ... 103 F 3
Turuyaras, Brazil ... 71 H 4
Turville, England ... 77 D 4
Turvo, Brazil ... 71 F 8
Turvo, Rio (river, branch of Paranahyba), Brazil ... 71 G 7
Turvo, Rio (river, branch of Rio Grande), Brazil ... 71 H 8
Turweston, England ... 77 C 2
Tury-assú, Brazil ... 71 H 4
Tury-assú, Bay, Brazil ... 71 H 4
Tury-assú, Rio (river), Brazil.. 71 H 4
Turymokit Mountains, Siberia . 100 N 2
Turzovka, Hungary, '90, 7,599. 89 K 2
Tus, Persia (see Tun) ... 103 H 4
Tusencuesco, Mexico ... 65 B 4
Tuscan Archipelago, Italy ... 94 J 9
Tuscany (compartimento), Italy, '81, 2,208,869; '95, est.2,310,534 ... 93 J 7
Tuscarora Deep, Pacific Ocean.. 2 B 2
Tuschkau, Austria ... 90 G 4
Tuscolana Station, Italy ... 92 E 11
Tusgaru Strait, Japan ... 108 K 3
Tu-shan, China ... 107 H 5
Tushetu-guna, Mongolia ... 107 G 2
Tushetu-khau, Camp of, Mongolia ... 107 J 1
Tushetu-khan (division), Mongolia ... 107 H 1
Tushi (district), Russia ... 101 L 1
Tushkan-daria River, East Turkestan ... 107 B 2
Tushunin, Africa ... 111 B 6
Tusia, Turkey in Asia, a3,300... 101 E 2
Tusidde (Mt.), Africa ... 110 K 5
Tusisset, Jebel (Mt.), Africa ... 110 L 3
Tuskar Rock, Ireland ... 79 J 7
Tusket, Nova Scotia ... 62 D 6
Tuskin, Morocco ... 111 E 2
Tuson, British India ... 106 B 2
Tüssling, Germany ... 86 Q 16
Tüs Sö (lake), Denmark ... 88 J 5
Tusteren (island), Norway ... 95 E 5
Tusun, Egypt ... 119 U 4
Tusurukata, Japan ... 108 K 3
Tut, Persia ... 103 F 4
Tutagu, Chinese Empire ... 107 E 2
Tutbury, England ... 76 J 7
Tuters, Great (island), Russia. 97 F 2
Tuters, Small (island), Russia.. 97 F 2
Tutleorin, British India, '91, 25,107 ... 105 G 15
Tut-i Kasarmal, Afghanistan . 103 K 4
Tutiwan, Hongkong ... 107 E 7
Tutoia, Brazil ... 71 J 4
Tutoka (river), Russia ... 97 K 2
Tutoko, Mount, New Zealand .. 117 B 8
Tutting, Germany ... 86 Q 17
Tuttlingen, Germany, '90, 9,780 86 Q 8
Tutulla Island, Samoa, '91, 3,750 ... 117 B 1
Tutupaca (volcano), Peru ... 70 C 7
Tuturskaia, Siberia ... 100 N 3
Tutwas, British India ... 104 D 6
Tütz, Germany, '95, 2,122 ... 87 F 23
Tuvutha (island), Fiji ... 117 C 3
Tuwaiyl, Bander (bay), Arabia 102 K 10
Tuwang, Africa ... 111 H 9
Tuxer Gebirge (Mts.), Australia 90 D 9
Tuxford, England ... 76 L 6
Tuxpan (canton), Mexico, '94, 40,534 ... 65 J 2
Tuxpan (Jalisco), Mexico, '94, 7,729 ... 65 C 4
Tuxpan (Michoacan), Mexico .. 65 F 4
Tuxpan (Veracruz), Mexico.... 65 J 3
Tuxtepec, Mexico ... 65 K 5
Tuxtepec (district), Mexico, '94, 23,077 ... 65 K 6
Tuxtilla, Mexico ... 65 L 5
Tuxtla Gutierrez, Mexico, '95, 7,882 ... 64 M 9
Tuxtlas (canton), Mexico, '94, 34,046 ... 65 L 5
Tuy, Spain, '87, 11 284 ... 83 D 2
Tuy (river), Venezuela ... 70 D 1
Tuyenkwan, French Indo-China 106 G 1
Tuyu, Argentina ... 72 F 11
Tu-yun, China ... 107 H 5
Tuz, Persia (see Tun) ... 103 H 4
Tuzaka, Manchuria ... 107 N 1
Tuzantla, Mexico ... 65 F 5
Tuz Khurmati, Turkey in Asia 101 L 5
Tuzla, Cape, Rumania ... 98 L 4
Tuzla, Turkey in Asia ... 101 B 3
Tuz Lake, Turkey in Asia ... 101 E 4
Tuz Tcholli Gol (lake), Turkey in Asia ... 101 L 3
Tvarditza, Eastern Rumelia ... 98 H 6
Tvea Omdl, Siam ... 106 F 8
Tvedestrand, Norway, '91, 1,661 95 F 7
Tver, Russia, '97, 53,477 ... 97 K 3
Tver (government), Russia '97, 1,812,559 ... 97 K 3
Tvertza (river), Russia ... 97 K 3
Tvisker (island), Iceland ... 88 Q 3
Twann, Switzerland, '88, 432 ... 91 D 3
Twat (oasis), Africa ... 111 G 4
Twatatla, Japan ... 108 L 6
Tweed, Ontario ... 50 H 3
Tweed, River, Scotland ... 78 M 8
Tweedmouth, England ... 76 J 1
Tweedsmuir, Scotland ... 78 K 8
Twelve Apostles, The (Mt.), Cape Colony ... 113 B 6
Twelve Mile, Australia ... 115 E 2
Twelve Pins (Mt.), Ireland.... 79 B 4
Twenty-four Parganas (district), British India ... 104 O 2
Twickenham, England, '91, 16,026 ... 77 F 5
Twickenham, England (on local map) ... 75 L 14
Twickenham Park (London), England ... 75 L 14
Twilight Cove, Australia ... 115 D 6
Twillingate, Newfoundland, est. 2,790 ... 62 J 5
Twin, North (island), Canada.. 59 O 6
Twin, South (island), Canada.. 59 O 6
Twistringen, Germany ... 85 G 7
Two Brothers (islands), Canada 59 O 5
Two Brothers' Reef, Oceanica.. 114 L 2
Two Groups (islands), Low Archipelago ... 117 M 9
Two Groups (islands), Oceanica. 114 N 6
Two Hills Island, New Hebrides Islands ... 117 J 9
Two Islets, East India Islands. 116 D 2
Two Mountains, Lake of the, Quebec ... 61 F 8
Two Mountains (county), Quebec, '91, 15,027 ... 61 F 7
Twonicz, Austria ... 89 N 2
Tworog, Germany ... 87 L 28
Twyford (Berks), England .... 77 D 5
Twyford (Buckingham), England ... 77 C 3
Twyford (Middlesex), England.. 75 L 13
Twyford (Middlesex), England. 77 F 4
Twyford Park, England ... 75 L 13
Twynholm, Scotland ... 78 H 10
Twzla, Dolnja, Bosnia, '95, est.10,227 ... 89 K 7
Twzla, Dolnja, Bosnia (on travel map) ... 74 O 6
Tyana, Turkey in Asia (see Kilissa Hissar) ... 101 F 4
Tyau-shan (Mt.), Chinese Empire (see Celestial-shan) .. 107 D 2
Tybaki, Crete ... 99 D 9
Tybring Vig (bay), Denmark ... 88 F 6
Tyczyn, Austria ... 89 O 2
Tyin (lake), Norway ... 95 F 6
Tykociu, Russia, est.5,303.... 97 D 5
Tylden, Cape Colony ... 113 H 6
Tyldesley (with Shakerley), England, '91, 12,891 ... 76 H 5
Tylisos, Crete ... 99 D 8
Tylong Head, Hongkong ... 107 E 7
Tynagh, Ireland ... 79 E 5
Tyne, River, England ... 76 J 3
Tyne, River North, England ... 76 H 2
Tyne, River South, England ... 76 H 3
Tynemouth, England, '91, 46,267 ... 76 K 2
Tyne Valley (place), Prince Edward Island ... 62 F 3
Tyngsjö, Sweden ... 95 H 6
Tyniść, Austria ... 90 N 3
Tynsa, British India ... 104 K 8
Tyra, Turkey in Asia, a5,000.. 102 B 5
Tyra Cays, Central America ... 66 M 7
Tyregod, Denmark ... 88 E 5
Tyrell Lake, Australia ... 115 G 7
Tyrifjord (lake), Norway ... 95 G 6
Tyringham, England ... 77 E 2
Tyrnau, Hungary, '90, 11,500 .. 89 J 3
Tyrnavos, Greece, '89, 5,305 ... 99 F 4
Tyrol, Dorf, Austria ... 90 C 10
Tyrol, Welsch, Austria ... 90 C 11
Tyrol (county), Austria, '90, 812,696 ... 90 C 10
Tyrol and Vorarlberg (provinces), Austria, '90, 928,769 ... 89 B 4
Tyrone (county), Ireland, '91, 171,401 ... 79 G 2
Tyros, Greece, '89, 528 ... 99 G 6
Tyrrells Pass, Ireland ... 79 G 5
Tyrrhenian Sea, Italy ... 92 F 8
Tyrus, Turkey in Asia (see Tyre) ... 102 B 5
Tysfjord (bay), Norway ... 95 K 2
Tyśmienica, Austria, '90, 7,654 89 Q 3
Tysmesö (island), Norway ... 95 D 7
Tysoe, Middle, England ... 77 B 2
Tytherley, England ... 77 A 6
Tyukan (river), Siberia ... 100 O 2
Tyumen, Siberia (see Tiumen).. 100 J 3
Tym (river), Siberia ... 100 O 2
Tynst (district), Sweden ... 95 K 8
Tyvold, Norway ... 95 G 5
Tywardreath, England ... 75 C 13
Tzana (lake), Abyssinia (see Tsana) ... 111 Q 7
Tzaref, Russia ... 96 J 6
Tzarevosanchursk, Russia ... 96 J 4
Tzarichanka, Russia ... 97 K 7
Tzaritzin, Russia, '97, 55,911 96 J 6
Tzarskol Selo, Russia est.16,838 97 H 2
Tzeowel Mountain, British Columbia ... 63 E 3
Tze, China ... 107 H 5
Tze-klang (river), China ... 107 J 5
Tzer Planina (Mt.), Servia .... 98 B 4
Tzilma, Ust, Russia ... 96 K 2
Tzilma (river), Russia ... 96 K 2
Tzintzuntzan, Mexico ... 65 E 4
Tzioti, Megalo, Greece ... 99 E 1
Tzivilsk, Russia ... 96 J 4

U

Uaco, New Caledonia ... 117 H 10
Ualan Island, Caroline Islands (see Strong Island) ... 114 H 4
Uandala (tribe), Africa (see Wandala) ... 110 K 7
Uando, Kongo ... 112 N 9
Uara, Africa ... 110 L 7
Uatumá, Rio (river), Brazil.... 70 F 4
Uaupés, Rio (river), Colombia.. 70 C 3
Ub, Africa ... 112 K 15
Ub, Servia ... 98 C 4
Ub (river), Servia ... 98 B 4
Uba, Africa ... 110 K 8
Ubá, Brazil ... 71 J 8
Ubangi (district), Africa .... 112 M 9
Ubangi (district), Kongo ..... 112 L 10
Ubangi or Mobangi (river), Africa ... 112 L 10
Ubari, Africa ... 110 K 4
Ubari Noberi (Mt.), Japan .... 108 L 2
Ubata, Bolivia ... 70 D 6
Ubatuba, Brazil ... 71 J 8
Ubaye (river), France ... 81 M 8
Ubeda, Spain, '87, 18,713 ..... 83 J 7
Uberaba, Lake, Bolivia ... 70 F 7
Uberaba, Brazil ... 71 H 7
Ubiña, Peña (Mt.), Spain ..... 83 F 1
Ubinas, Peru ... 70 C 7
Ubinzai, Brazil ... 71 H 4
Ubisiros, Africa ... 113 C 3
Ubivari Peninsula, Africa ..... 112 O 12
Ubon, Siam, a6,000 ... 106 G 7
Ubort (river), Russia ... 97 F 6
Ubrique, Spain, '87, 6,276 ..... 83 G 8
Ubsa-nor (lake), Mongolia ..... 107 E 1
Ucayale, Rio (river), Peru ..... 70 C 4
Ucayali, Rio (river), Peru (see Ucayale) ... 70 C 4
Uccle, Belgium, '90, 13,400 ... 84 F 6
Uccle, Belgium (on local map). 84 E 4
Uceda, Spain ... 83 J 4
Ucero, Spain ... 83 J 3
Ucero (river), Spain ... 83 J 3
Uch, British India ... 104 B 5
Uchali, Russia ... 96 L 5
Uchaule, Russia ... 97 D 6
Uchaud, France ... 81 D 11
Uchh, British India ... 104 C 5
Uchiuonra, Japan ... 108 E 8
Uchta, Ust, Russia ... 96 K 3
Uchta (river), Russia ... 96 K 3
Uchte, Germany, '95, 1,342 .... 85 H 8
Uchte (river), Germany ... 85 G 14
Uchturfan, East Turkestan .... 107 B 2
Uchur (river), Siberia ... 100 Q 3
Ucker (river), Germany ... 85 F 18
Uckermark, Germany ... 85 F 18
Ückermünde, Germany, '95, 6,029 ... 85 E 18
Ucker See, Lower (lake), Germany ... 85 F 18
Uckfield, England, '91, 2,497 .. 75 N 12
Uckro, Germany ... 85 J 18
Ucles, Spain ... 83 K 5
Uda (river), Siberia ... 107 H 1
Udai (river), Russia ... 97 J 6
Udaipur, Old, British India ... 104 N 8
Udaipur, British India, '91, 46,693 ... 104 D 7
Udaipur (state), British India, '91, 1,844,360 ... 104 D 7
Udayagiri, British India ..... 105 G 12
Udbina, Hungary ... 89 G 7
Udby (Holbeck), Denmark ..... 88 K 5
Udby (Randers), Denmark ..... 88 G 3
Uddeholm, Sweden ... 95 H 6
Uddevalla, Sweden, '91, 7,735.. 95 G 7
Uddingston (town), Scotland, '91, 5,091 ... 78 D 2
Uddington, Scotland ... 78 J 8
Uddjaur (lake), Sweden ..... 95 K 4
Ude, Mongolia ... 107 J 2
Ude, Turkey in Asia ... 102 J 9
Uden, Netherlands (commune), '94, est.5,711 ... 84 G 5
Udenhout, Netherlands (commune), '94, est.2,549 ..... 84 F 5
Udeni, Africa ... 111 H 8
Udepur, British India ... 105 K 9
Uderwangen, Germany ..... 87 C 32
Udian, El (district), Arabia.... 102 H 2
Udie Mabani, Africa ... 110 K 8
Udigara, Africa ... 110 L 4
Udine, Italy, '81, town, 23,254; commune, 32,020; '95, commune, est.37,200 ... 93 O 2

Udine, Italy (on travel map) .. 74 L 5
Udine (province), Italy, '81, 501,745; '95, est.532,259 ..... 93 N 2
Udinsk, Nijui, Siberia, est.3,-998 ..... 100 M 3
Udinsk, Verkhni, Siberia, est. 5,233 ..... 100 N 3
Udipi, British India ..... 105 E 13
Udny, Scotland ..... 78 M 5
Udor, Mount, Australia ..... 115 E 4
Udramsha, Africa ..... 111 B 6
Udsharry, Russia ..... 101 M 2
Udskoi-Ostrog, Siberia ..... 100 Q 3
Udu Mountains, British East India ..... 104 N 5
Udunga, Africa ..... 110 L 6
Udu Point, Fiji ..... 117 C 2
Udvarhely, Székély, Hungary, '90, 5,438 ..... 89 R 5
Udvarhely (comitat), Hungary, '90, 110,132 ..... 89 R 5
Udy, Russia ..... 97 L 6
Udy (river), Russia ..... 97 L 7
Udzur, Lake, Mongolia ..... 107 H 2
Uea (island), Loyalty Islands.. 117 J 10
Uea Island, Oceanica ..... 114 K 6
Ueberlingen, Germany ..... 86 R 9
Uebigau, Germany, '95, 1,541... 85 J 17
Uega, Siberia ..... 100 R 2
Uelsen, Germany ..... 85 G 4
Uemba (region), Africa ..... 112 O 13
Uen Island, New Caledonia ... 117 J 10
Uerdingen, Germany, '95, 5,243 85 K 4
Uerere, Rio (river), Brazil .... 70 E 3
Uesso, Africa ..... 112 K 10
Uetendorf, Switzerland, '88,502 91 E 4
Uetersen, Germany, '95, 5,601.. 85 E 10
Ufa, Russia, '97, 50,576 ..... 96 L 5
Ufa (government), Russia, '97, 2,219,838 ..... 96 L 4
Ufa (river), Russia ..... 96 L 4
Ufalejskil, Russia ..... 96 M 4
Ufana (well), Africa ..... 110 K 3
Uffculme, England ..... 75 F 12
Uffenheim, Germany ..... 86 N 11
Uffington, England ..... 77 A 4
Uffington Castle, England ..... 75 J 10
Ufford, Ontario ..... 60 F 2
Ufton (Berks), England ..... 77 C 5
Ufton (Warwick), England ..... 77 B 1
Ugah River, Africa ..... 113 B 1
Ugalla (district), Africa ..... 112 O 12
Ugalla (river), Africa ..... 112 P 12
Uganda (native state), Africa, 2,150,000 ..... 112 O 10
Ugangi (region), Africa ..... 112 Q 13
Ugarrowa, Kongo ..... 112 O 10
Ugento, Italy, '81, 2,234 ..... 92 M 8
Uggerby Aa (river), Denmark.. 88 G 2
Uggerlöse, Denmark ..... 88 K 5
Ughla, Turkey in Asia ..... 101 C 4
Ugie, Cape Colony, '91, 302 .... 113 J 6
Ugines, France ..... 81 M 7
Ugingo (island), Africa ..... 112 P 11
Ugliano Pasman (island), Austria ..... 89 G 8
Uglich, Russja, est.13,892 ..... 96 G 4
Uglo, Turkey in Europe ..... 98 C 5
Uglovka, Russia ..... 97 J 2
Ugo (old province), Japan ..... 108 K 4
Ugocsa (comitat), Hungary, '90, 75,461 ..... 89 P 3
Ugogi, Africa ..... 112 P 12
Ugogo (district), Africa ..... 112 P 12
Ugombe, Africa ..... 112 O 11
Ugowe Bay, Africa ..... 112 P 11
Ugra (river), Russia ..... 97 K 4
Ugrtchin, Bulgaria ..... 98 G 5
Ugunda (country), Africa ..... 112 P 12
Uha (region), Africa ..... 112 O 11
Uhabis, Africa ..... 113 D 5
Uhehe (district), Africa ..... 112 P 12
Uhiemi, Africa ..... 112 K 10
Uhlenhorst (Hamburg), Germany 87 L 32
Uhlenhorst (Mecklenburg-Strelitz), Germany ..... 85 E 18
Uhnów, Austria ..... 89 P 1
Uhthoff, Ontario ..... 60 F 3
Uhwiesen, Switzerland, '88, 550. 91 J 2
Uig (Hebrides), Scotland ..... 78 C 3
Uig (Isle of Skye), Scotland .. 78 D 4
Ulha (island), Tonga ..... 117 A 6
Uil (river), Central Asia ..... 96 K 6
Uist, North (Island), Scotland. 78 B 4
Uist, South (island), Scotland.. 78 B 5
Uitdam, Netherlands ..... 84 C 2
Uitenhage, Cape Colony, '91, 5,331 ..... 113 G 7
Uitenhage (district), Cape Colony, '91, 20,947 ..... 113 G 7
Uitgeest, Netherlands (commune), '94, est.2,673 ..... 84 E 3
Uithuizen, Netherlands ..... 84 J 2
Uithuizer Wad (bank), Netherlands ..... 84 J 2
Uity, Mount, Russia ..... 96 M 2
Uixituba, Brazil ..... 71 F 4
Uj, El, Africa ..... 111 H 3
Uj (river), Russia ..... 96 M 5
Ujae (islands), Marshall Islands 117 K 2
Ujain, British India, '91, 34,691 104 E 8
Ujan, Persia ..... 103 E 5
Ujda, Morocco ..... 111 F 2
Ujeft, Africa ..... 111 C 6
Ujelang Reefs, Oceanica ..... 117 H 2
Ujest, Germany, '95, 2,466 .... 87 M 27
Ujiji, Africa, a8,000 ..... 112 O 12
Ujiji (district), Africa ..... 112 O 12
Ujjan, Morocco ..... 111 D 3
Uj-Moldova, Hungary ..... 89 N 7
Uj-Pest, Hungary, '90, 23,521.. 89 L 4
Ujszállás, Kis-, Hungary, '90, 12,527 ..... 89 M 4
Ujszász, Hungary ..... 89 M 4
Uj-Szöny, Hungary ..... 89 K 4
Ujum, Mount, Costa Rica ..... 66 M 10
Uju Shima (island), Japan .... 108 D 8
Ujvár, Maros, Hungary, ... 89 Q 5
Ujvár, Szamos, Hungary, '90, 5,793 ..... 89 P 4
Ujváros, Balmaz-, Hungary, '90, 10,262 ..... 89 N 4
Uj-Verbasz, Hungary ,'90, 5,859 89 L 6
Ujvidék, Hungary (see Neusatz) ..... 89 L 6
Ukamba (region), Africa ..... 112 Q 11
Ukami (district), Africa ..... 112 Q 12
Ukara (island), Africa ..... 112 P 11
Ukatoraka, Kongo ..... 112 M 10
Ukerewe (island), Africa ..... 112 P 11
Ukerewe Lake, Africa (see Victoria Nyanza) ..... 112 P 11
Ukermark (district), Germany, (see Uckermark) ..... 85 F 18
Ükermünde, Germany (see Ückermünde) ..... 85 E 18
Uke Shima (island), Japan .... 108 P 5
Ukha, Lake, Mongolia ..... 107 G 2
Ukha, Mongolia ..... 107 D 1
Ukhana Mountains, Mongolia . 107 L 1
Ukimbo (region), Africa ..... 112 P 12
Ukonongo (region), Africa .... 112 P 12
Ukose (river), Africa ..... 112 Q 12
Ukovskoi, Russia ..... 97 K 1
Ukraine (region), Russia ..... 97 H 7
Ukta, Germany ..... 87 E 34
Ulad, El, Algeria ..... 111 F 2
Ulad, Ali (tribe), Egypt ..... 110 O 3
Ulad Alush (tribe), Africa .... 111 E 6
Ulad Arosiyln (tribe), Africa... 111 C 4
Ulad Bu Seba (tribe), Africa .. 111 C 5
Ulad Delim (tribe), Africa .... 111 C 5
Ulad Delim (tribe), Africa .... 111 D 4
Ulad Eddalim (tribe), Africa... 111 C 4
Ulad el-Baba-Hamed (tribe), Africa ..... 111 C 6
Ulad el Meshat (tribe), Africa. 111 C 4
Ulad Embarek (tribe), Africa. 111 E 6
Ulad-Jellal, Algeria ..... 111 H 2
Ulad Raffa, Africa ..... 111 F 3
Ulad Rashid Missirieh (tribe), Africa ..... 110 L 7
Ulad Sidi Esh Sheik (tribe), Algeria ..... 111 G 2
Ulad Sidi Mohammed (tribe), Africa ..... 111 D 5
Ulad Soliman (tribe), Africa .. 110 K 7
Ulad Tidrarin (tribe), Africa.. 111 D 4
Ulagheeh, Persia ..... 103 F 5
Ula Island, Africa ..... 111 B 8
Ulamba, Africa ..... 112 M 9
Ulanga (river), Africa ..... 112 P 13
Ulanga Station, Africa ..... 112 Q 13
Ulankom, Mongolia ..... 107 E 1
Ulanof, Russia ..... 97 J 6
Ulan-tamanta, East Turkestan. 107 D 2
Ulan-tologo, Mongolia ..... 107 H 2
Ulan-ussu, Chinese Empire .... 107 D 2
Ulapes, Argentina ..... 72 D 10
Ular, Cape, Dutch East India. 116 C 5
Ular Bulu Mount, Sarawak ... 116 D 4
Ula Sa' Petang, Straits Settlements ..... 105 N 14
Ulash, Turkey in Asia ..... 101 G 3
Ulaszkowce, Austria ..... 89 R 3
Ulaua Island, Solomon Islands. 117 L 5
Ulbjerg, Denmark ..... 88 E 3
Ulbo (island), Austria ..... 89 F 7
Uldum, Denmark ..... 88 F 5
Ulea (river), Russia ..... 96 E 3
Uleåborg, Russia, est.10,589... 96 D 2
Uleåborg (government), Russia, '96, est.266,000 ..... 96 E 2
Uleå Träsk (lake), Russia ..... 96 E 3
Ulefos, Norway, a900 ..... 95 F 7
Ulfborg, Denmark ..... 88 C 4
Ulfsfjord (bay), Norway ..... 95 L 2
Ulfshale (point), Denmark .... 88 L 6
Ulfsnnda, Sweden ..... 95 L 8
Ulfsundafjärd (bay), Sweden.. 95 M 8
Ulfsvaag (bay), Norway ..... 95 D 5
Ulhas (river), British India ... 105 P 9
Ulid, Beni (well), Africa ..... 110 K 3
Ulietea (island), Society Islands (see Raiatea) ..... 117 O 7
Ulikare, Africa ..... 112 P 9
Ulla Lighthouse, Norway ..... 95 D 5
Ullapool, Scotland ..... 78 G 3
Ullapool (village), Scotland, '91, 868 ..... 78 F 4
Ullaring, Australia ..... 115 C 5
Ulldecona, Spain, '87, 6,564 ... 83 N 4
Ullensvang, Norway ..... 95 E 6
Ulleröd, Norway ..... 95 E 3
Ullerslev, Denmark ..... 88 H 6
Ullesthorpe, England ..... 76 K 8
Ulleswater (lake), England (see Ullswater) ..... 76 G 3
Ulloa, Francisco de (explorer's route) ..... 4 L 13
Ullswater (lake), England ..... 76 G 3
Ulm, Germany, '95, 39,303 .... 86 Q 10
Ulm, Germany (on travel map) ..... 74 J 4
Ulm, Neu, Germany, '95, 8,684. 86 Q 11
Ulmen, Germany ..... 86 M 5
Ulmet, Germany ..... 86 N 6
Ulmn, Rumania ..... 98 K 4
Ulok, Bosnia ..... 89 K 8
Ulricehamn, Sweden, '91, 1,190 95 H 8
Ulrichstein, Germany ..... 86 L 9
Ulrika, Sweden ..... 95 J 7
Ulsby, Germany ..... 85 C 10
Ulsted, Denmark ..... 88 G 2
Ulster (province), Ireland, '91, 1,619,814 ..... 79 G 2
Ulster Canal, Ireland ..... 79 G 3
Ulstrup, Denmark ..... 88 F 4
Ulteriore, Principato (province), Italy (see Avellino) ..... 94 R 13
Ultim, Mount, Australia ..... 115 F 4
Ulting, England ..... 77 K 4
Ulu, Jebel (Mt.), Africa ..... 110 P 8
Ulu, Mount, Africa ..... 112 Q 11
Ulu, Ras (cape), Africa ..... 112 R 13
Ulua, Mexico ..... 65 K 1
Ulua, Rio (river), Honduras ... 66 H 4
Ulubaria, British India ..... 104 L 3
Uluburlo, Turkey in Asia, a4,000 101 D 3
Ulugan Bay, Philippine Islands 116 E 2
Ulugkbat, East Turkestan .... 107 A 3
Ulu-kem River, Mongolia ..... 107 E 1
Ulukishla, Turkey in Asia .... 101 F 4
Ulun-daba (pass), Mongolia ... 107 E 1
Ulundi, Africa ..... 113 K 5
Ulungur, Lake, Chinese Empire 107 D 1
Ulun River, Manchuria ..... 107 N 1
Ulu Shiran, Turkey in Asia .... 101 H 2
Ulutavsk, Central Asia ..... 100 J 4
Uluthi Islands, Oceanica ..... 114 E 3
Ulva (island), Scotland, '91, 46 78 D 7
Ulverston, England, '91, 9,948. 76 F 4
Ulverston, England (on travel map) ..... 74 C 1
Ulverstone, Australia, '91, 1,129 115 K 6
Ulverton, Quebec ..... 61 K 7
Ulvö (island), Norway ..... 95 J 2
Ulvstrup, Denmark ..... 88 J 5
Ulwar, British India (see Alwar) ..... 104 F 6
Ulyandina (river), Siberia ..... 100 R 2
Ulyasutai, Mongolia ..... 107 F 1
Ülzen, Germany, '95, 8,198 .... 85 G 12
Ülzen, Germany (on travel map) 74 K 2
Umab Desert, Africa ..... 113 E 2
Umago, Austria ..... 90 G 13
Uman, Mexico ..... 64 O 7
Uman, Russia, est.22,842 ..... 97 H 7
Uman, Stor (lake), Sweden .... 95 K 4
Umanak (island), Greenland ... 3 J 9
Umanak Fjord, Greenland ..... 3 J 9
Umanda (region), Africa ..... 112 P 11
Umangi, Kongo ..... 112 M 10
Umarkan, Persia ..... 103 C 3
Umarkot, British India ..... 104 B 7
Umast, Ain, Morocco ..... 111 D 3
Umatz, Montenegro ..... 98 A 6
Umba, Russia ..... 96 F 2
Umbai, Afghanistan ..... 103 L 6
Umballa, British India (see Ambala) ..... 104 F 4
Umballa, Kongo ..... 112 N 13
Umbanjio, Africa ..... 112 O 15
Umbargaon, British India .... 105 D 9
Um Bed, Africa ..... 110 N 7
Umbek, Africa ..... 110 P 6
Umbekurn (river), Africa ..... 112 Q 13
Umberli, British India ..... 105 Q 10
Umbertide, Italy, '81, 1,895 .. 93 M 8
Umb Lake, Russia ..... 96 F 2
Umbrella Range, New Zealand. 117 C 9
Umbria (compartimento), Italy, '81, 572,060; '95, est.604,987. 93 M 8
Umbugwe (district), Africa ... 112 Q 12
Umbum Station, Australia ... 115 F 5
Umburu, Africa ..... 110 K 8
Um Delgal, Africa ..... 110 P 8
Um Doban, Africa ..... 110 O 7
Um Dreda, Egypt ..... 110 P 5
Umeå, Sweden, '91, 3,455 ..... 95 M 5
Um-el-Asher, Africa ..... 111 D 3
Ume Elf (river), Sweden ..... 95 L 4
Um-el-Ghorbal, Africa ..... 110 K 3
Um el-Jemal Canal, Turkey in Asia ..... 101 M 7
Um-el-Keil, Bir, Africa ..... 110 K 3
Um-el-Kuiban, Arabia ..... 102 H 3
Umenia, British India ..... 104 H 8
Um-er-Rebia, Wady, Morocco . 111 E 2
Um-es-Soda Oasis, Africa .... 110 M 6
Um et-Tobul, Turkey in Asia.. 101 L 6
Um Fareg, Egypt ..... 110 P 3
Umfraville, Ontario ..... 60 H 3
Umfuli, Africa ..... 112 O 15
Umgeni (district), Natal ..... 113 K 5
Umgeni (river), Natal ..... 113 K 5
Um Gerfa, Africa ..... 110 O 7
Umhausen, Austria ..... 90 B 9
Umiro (region), Africa ..... 112 P 10
Umivik, Greenland ..... 3 L 10
Umjinga, Africa ..... 112 O 15
Umkokinyanz, Africa ..... 113 K 1
Umkomanzi (division), Natal .. 113 K 5
Umkomunzi River, Natal ..... 113 K 6
Umlala, Africa ..... 112 O 16
Umlandela, Africa ..... 113 L 5
Umlatusi River, Africa ..... 113 K 5
Umlazi (division), Natal ..... 113 K 6
Umm Aaweh, Jebel (Mt.), Turkey in Asia ..... 102 D 8
Ummanz (island), Germany ... 85 D 17
Umm-el-Fahm, Palestine ..... 102 B 7
Ummerapoora, Burma (see Amarapura) ..... 106 C 4
Umm Keis, Turkey in Asia .... 102 D 7
Um Obal, Egypt ..... 110 P 4
Umon (tribe), Africa ..... 111 J 9
Umpuliam, British India ..... 105 F 15
Umquikela's Kraal, Cape Colony 113 J 6
Umra, British India ..... 104 C 7
Umra, Turkey in Asia ..... 101 K 4
Um Rahali, Africa ..... 110 O 7
Umrapur, British India ..... 104 B 9
Umrer, British India, '91, 15,-180 ..... 105 G 9
Umreth, British India, '91, 15,-638 ..... 104 D 8
Um Riau, French Indo-China.. 106 J 8
Umritsir, British India (see Amritsar) ..... 104 E 4
Um Shanga, Africa ..... 110 N 7
Umsinga (division), Natal .... 113 K 5
Umtala, Africa ..... 112 O 15
Umtanbeka, South African Republic ..... 113 K 4
Umtata, Cape Colony, '91, 1,461 113 J 6
Umtata River, Cape Colony .... 113 J 6
Umtigesas, Africa ..... 112 O 15
Umulonga, Africa ..... 112 L 15
Umurfaki, Bulgaria ..... 98 K 5
Umvokue Mountains, Africa .. 112 O 15
Umvolosi River, Africa ..... 113 K 5
Umvoti (division), Natal ..... 113 K 5
Umvoti River, Natal ..... 113 K 5
Umzimkulu River, Natal ..... 113 K 6
Umzingwani, Africa ..... 113 K 1
Umzingwani (river), Africa..... 113 J 1
Umzinyabo River, Cape Colony. 113 J 6
Umzuaze's Africa ..... 112 N 16
Umzumbi, Natal ..... 113 K 6
Una, Rio (river), Brazil ..... 71 K 5
Unapa, Rio (river), Brazil .... 71 G 5
Unac, Dolnji, Bosnia ..... 89 H 7
Unac (river), Bosnia ..... 89 H 7
Unac (river), Bosnia (on travel map) ..... 74 N 6
Unachau, Scotland ..... 78 G 6
Unadals Jökull (glacier), Iceland ..... 88 P 2
Unakovka, Russia ..... 97 K 6
Unao, British India, '91, 12,831 104 H 6
Unapu, Rio (river), Brazil .... 71 G 4
Unare, Rio (river), Venezuela.. 70 D 2
Unchong, Korea ..... 108 D 3
Unden (lake), Sweden ..... 95 J 7
Undersåker, Sweden ..... 95 H 5
Understed, Denmark ..... 88 H 2
Undersvik, Sweden ..... 95 K 6
Undervelier, Switzerland, '88, 380 ..... 91 D 3
Underwood, Ontario ..... 60 D 3
Undi, Africa ..... 112 O 14
Undi, British India ..... 105 H 11
Undine, New Brunswick ..... 62 B 3
Und Lake, Russia ..... 96 G 3
Undrumsdal, Norway ..... 95 C 3
Uneket, Mongolia ..... 107 F 2
Unexplored Region, Arctic Region ..... 3 F 4
Ung (comitat), Hungary, '90, 135,247 ..... 89 O 3
Unganna (bay), Africa (see Formosa Bay) ..... 112 R 11
Ungar, Africa ..... 110 S 8
Ungardere, Turkey in Europe.. 98 B 1
Ungarisch-Altenburg, Hungary. 89 H 4
Ungarisch-Brod, Austria ..... 89 J 2
Ungarisch-Hradisch, Austria, '90, 3,939 ..... 89 J 2
Ungar Peak, Africa ..... 110 S 8
Ungava (district), Canada ..... 59 Q 5
Ungava Bay, Canada ..... 59 R 5
Ungerhausen, Germany ..... 86 Q 11
Ungheny, Russia ..... 97 F 8
Unguali, Cape Colony, '91, 890. 113 H 7
Unguetra, Kongo ..... 112 N 10
Unguja (island), Africa (see Zanzibar) ..... 112 R 12
Unguli Kiant, Russia ..... 101 N 3
Ungut, Afghanistan ..... 103 M 2
Ungvár, Hungary, '90, 11,793 .. 89 O 3
Ungwano, Africa ..... 111 J 9
Ungwu Summit, Africa ..... 111 J 7
Unhoscht, Austria ..... 90 H 3
Unia, Ust, Russia ..... 96 L 3
Unia (island), Turkey in Asia. 99 P 9
Uniab (river), Africa ..... 112 K 15
União (Alagôas), Brazil ..... 71 K 5
União (Ceará), Brazil ..... 71 K 4
União (Pinahy), Brazil ..... 71 J 5
União (Santa Catharina), Brazil 72 G 9
Unicorn Point, Ascension ..... 109 D 7
Unie (island), Austria ..... 89 F 7
Unieh, Turkey in Asia, a6,000. 101 G 2
Uniket, Mongolia ..... 107 K 1
Union, Dolphin and, Strait, Arctic Region ..... 3 D 8
Union, Australia, a600 ..... 115 E 2
Union, British Columbia, a1,500 63 E 4
Union, Chile, '85, 1,354 ..... 72 C 12
Union, Cuba ..... 68 K 4
Union, La (Cortes Yoro), Honduras ..... 66 J 5
Union, La (Graciasi, Honduras . 66 G 5
Union (Guerrero), Mexico ..... 65 E 5
Union (Jalisco), Mexico ..... 65 D 2
Union, La, Mexico ..... 65 F 5
Union (Sinaloa), Mexico ..... 64 F 6
Union, La, Salvador, '92, a3,000 66 H 6
Union, La (department), Salvador, '92, a35,000 ..... 66 H 6
Union, La, Spain, '87, 20,966 .. 83 M 7
Union, Port, Ontario ..... 60 F 4
Union, Uruguay ..... 72 J 13
Union Bay, Salvador ..... 66 H 6
Union Corner, New Brunswick. 62 B 3
Uniondale, Cape Colony, '91, 894 ..... 113 F 7
Uniondale (district), Cape Colony, '91, 8,415 ..... 113 F 7

Union de Roys, Cuba, '87, 8,135 68 D 2
Union de Tula, Mexico ..... 65 B 4
Union Group (British), Oceanica, est.1,050 ..... 114 K 5
Unionhall, Ireland ..... 79 C 8
Union Island, British Columbia. 63 E 4
Union Island, Oceanica, n500 (local map of) ..... 117 K 6
Union Island, West Indies .... 67 P 8
Union Vlei, Africa ..... 112 M 16
Union Vlei (salt pool), Africa.. 113 E 1
Unionville, Ontario ..... 60 F 4
Unislaw, Germany ..... 87 F 27
United Kingdom, Europe (see British Isles) ..... 73 J 4
United States Mountains, Arctic Region ..... 3 A 7
United States Observatory, New Brunswick ..... 62 B 2
Unjha, British India, '91, 11,287 ..... 104 D 8
Unken, Austria ..... 90 F 8
Unkiar-Skelessi, Turkey in Asia 101 C 2
Unknown Island, Greenland ... 3 J 9
Unknown Lake, Canada ..... 63 J 2
Unknown River, Canada ..... 63 J 2
Unkofski Bay, Korea ..... 108 D 5
Unkumid, Africa ..... 112 K 15
Unma (river), Siberia ..... 107 N 1
Unna, Germany, '95, 12,357 ... 85 J 6
Unnaryd, Sweden ..... 95 H 8
Unruhstadt, Germany, '95, 1,670 ..... 87 H 22
Unsang, Cape, North Borneo (British) ..... 116 E 3
Unserfrau, Austria ..... 90 B 10
Unshin River, Ireland ..... 79 E 3
Unsleben, Germany ..... 86 M 11
Unst (island), Scotland, '91, 2,269 ..... 78 N 1
Unter Ach, Austria ..... 90 H 8
Unter Ägeri, Switzerland, '88, 1,261 ..... 91 H 3
Unter Aujezd, Austria ..... 90 N 4
Unter Bautzen, Austria ..... 90 L 3
Unter Cerekwe, Austria ..... 90 L 5
Unter den Linden (boulevard), Berlin, Germany ..... 87 H 31
Unter Dölding, Austria ..... 90 C 5
Unter Drauburg, Austria ..... 90 K 10
Unter Drauburg, Austria (on travel map) ..... 74 M 5
Unter Elsass (bezirk), Germany (see Lower Alsace) .... 86 Q 5
Unter Embrach, Switzerland, '88, 1,233 ..... 91 H 2
Unteres Gall Thal (valley), Austria ..... 90 G 10
Unter-Franken (bezirk), Germany (see Lower Franconia). 86 M 11
Unter Gurgl, Austria ..... 90 C 10
Unterhallau, Switzerland, '88, 2,086 ..... 91 H 1
Unter Illnau, Switzerland, '88, 354 ..... 91 J 2
Unter Inn Thal (valley), Austria ..... 90 D 9
Unter Krimml, Austria ..... 90 E 9
Unter Laa, Austria ..... 90 D 7
Unter Längenfeld, Austria .... 90 C 9
Unter Lavant Thal (valley), Austria ..... 90 K 10
Unter Loitsch, Austria ..... 90 J 12
Unterlüss, Germany ..... 85 G 11
Untermais, Austria ..... 90 C 10
Unter Neuses, Germany ..... 86 N 12
Unter Pinzgau (valley), Austria 90 F 9
Unter-Sandau, Austria ..... 90 E 3
Unter Sankt Veit, Austria .... 90 D 6
Untersberg (Mt.), Germany .... 86 R 17
Unterschächen, Switzerland ... 91 J 4
Unter See, Germany ..... 91 K 1
Untersee, Switzerland ..... 91 F 4
Unter Sievering, Austria ..... 90 C 5
Unterseitenbach, Germany ..... 86 N 11
Untervaz, Switzerland, '88, 1,939 91 L 4
Unter Vintschgau (valley), Austria ..... 90 B 10
Unterwalden (canton), Switzerland, '88, 27,581; '94, est. 27,771 ..... 91 G 4
Unter Weidlingbach, Austria .. 90 B 5
Unter-Weissenburg (comitat), Hungary (see Alsó-Fehér) .... 89 P 5
Unter Wetzikon, Switzerland, '88, 700 ..... 91 J 3
Unturan, Sierra (Mt.), Venezuela 70 D 3
Unyamwezi (country), Africa.. 112 P 12
Unyango, Africa ..... 112 Q 11
Unyanyembi (country), Africa (see Unyamwezi) ..... 112 P 12
Unyika (district), Africa ..... 112 P 13
Unyoro (native kingdom), Africa ..... 112 O 10
Unzha, Russia ..... 96 H 4
Unzha (river), Russia ..... 96 H 4
Unzmarkt, Austria ..... 90 J 9
Uoly, Russia ..... 97 F 4
Uoladdi Je, Africa ..... 112 R 9
Uom (river), Africa ..... 110 L 9
Uotsu, Japan, '87, est.11,106 .. 108 H 5
Uovambo (river), Africa ..... 112 L 15
Upare, Valle de, Colombia .... 70 C 1
Upata, Venezuela ..... 70 E 2
Upchurch, England ..... 77 K 5
Upemba, Lake, Kongo ..... 112 N 13
Upend, England ..... 77 K 2
Upernavik, Greenland (see Upernivik) ..... 3 J 8
Upernivik, Greenland ..... 3 J 8
Uphall (village), Scotland, '91, 922 ..... 78 G 1
Upham, Upper, England ..... 77 A 5
Upia (river), Colombia ..... 70 C 3
Upikaubu, Lake, Quebec ..... 61 L 3
Upikaubu, River, Quebec ..... 61 L 2
Upington, Africa ..... 113 E 5
Upland (district), Sweden .... 95 K 7
Uplands, Ontario ..... 60 F 2
Upminster, England ..... 77 J 4
Upnor, Castle, England ..... 77 J 5
Upolu Island, Samoa, '91, 16,600 ..... 117 B 1
Upolu Point, Hawaii ..... 117 O 2
Upoto, Kongo ..... 112 M 10
Upottery, England ..... 75 F 12
Upper Alsace (bezirk), Germany, '95, 477,477 ..... 86 R 5
Upper Arrow Lake, British Columbia ..... 63 G 4
Upper Austria (province), Austria, '90, 785,831 ..... 90 H 7
Upper Avon (river), England (see Avon) ..... 75 J 9
Upper Barvas, Scotland ..... 78 D 3
Upper Bavaria (bezirk), Germany, '95, 1,186,950 ..... 86 Q 14
Upper Bedford, Quebec, n650... 61 J 8
Upper Bentham, England .... 76 G 4
Upper Broughton, England .... 76 L 7
Upper Buchanan, Illeria (see Great Bassa) ..... 111 D 9
Upper Burma (province), India, '91, 2,946,933 ..... 106 B 4
Upper Carp Lake, Canada .... 63 H 1
Upper Caverhill, New Brunswick ..... 62 B 3
Upper Chindwin (division), Burma ..... 106 B 3
Upper Eatington, England .... 77 A 2
Upper Edmondton, England ... 75 O 13
Upper Egypt, Egypt ..... 110 P 4
Upper Engadine (valley), Switzerland ..... 91 M 5
Upper Franconia (bezirk), Germany, '95, 586,061 ..... 86 M 13
Upper Gagetown, New Brunswick ..... 62 C 4
Upper Gaspereaux, New Brunswick ..... 62 C 3
Upper Gatesby, England ..... 77 B 2
Upper Hesse (province), Germany, '95, 271,524 ..... 86 M 8
Upper Heyford, England ..... 77 C 3
Upper Keswick, New Brunswick 62 C 3
Upper Lake, Ireland ..... 79 B 8
Upper Lake Erne, Ireland .... 79 F 3
Upper Lake Macnean, Ireland.. 79 E 3
Upper Loch Torridon (inlet), Scotland ..... 78 E 4
Upper Magagnadavic, New Brunswick ..... 62 B 4
Upper Malagash, Nova Scotia.. 62 F 4
Upper Musquodoboit, Nova Scotia, est.1,110 ..... 62 G 4
Upper Nakhal, Arabia ..... 102 K 9
Upper Nechaco River, British Columbia ..... 63 E 3
Upper Nelson, New Brunswick. 62 D 3
Upper Palatinate (bezirk), Germany, '95, 546,834 ..... 86 N 15
Upper Pool of Gibon, Palestine 102 A 3
Upper Sanday, Scotland ..... 78 L 2
Upper Seal Lake, Canada .... 59 Q 5
Upper Stowe, England ..... 77 C 2
Upper Tunguska (river), Siberia 100 M 3
Upperud, Sweden ..... 95 H 7
Upper Upham, England ..... 77 A 5
Upper Wallop, England ..... 77 A 6
Upper Wicklow, New Brunswick ..... 62 B 3
Upper Woodstock, New Brunswick ..... 62 B 3
Uppingham, England ..... 76 L 7
Upsala, Sweden, '96, est.22,439 95 K 7
Upsala, Gamla, Sweden ..... 95 K 7
Upsala (län), Sweden, '95, est. 123,015 ..... 95 K 6
Upsalquitch Lake, New Brunswick ..... 62 C 2
Upsalquitch River, New Brunswick ..... 62 C 2
Upstart, Cape, Australia ..... 115 H 3
Upton (Berks), England ..... 77 C 4
Upton (Chester), England .... 76 N 3
Upton (Northampton), England. 77 D 2
Upton, Quebec ..... 61 J 7
Uptongrey, England ..... 77 D 6
Upton-on-Severn, England .... 75 H 9
Uraba, Gulf of, Colombia .... 70 B 2
Uralo, Cuba ..... 68 G 3
Urach, Germany ..... 86 Q 9
Ural, British India ..... 104 G 6
Urakawa, Japan ..... 108 L 2
Ural (river), Central Asia .... 100 H 4
Ural, Cossacks of the (tribe), Central Asia ..... 96 K 6
Ur Alet, Africa ..... 110 T 8
Uralla, Australia, n900 ..... 115 J 6
Ural Mountains, Russia ..... 96 L 4
Uralsk, Central Asia, est.26,054 ..... 100 H 3
Uralsk (province), Central Asia, '97, 598,103 ..... 100 H 4
Uralskol, Central Asia ..... 96 L 6
Urambo, Africa ..... 112 P 12
Uran, British India, '91, 11,422 105 D 10
Uran, British India (on local map) ..... 105 O 12
Uran (river), Russia ..... 96 K 5
Urandangie, Australia ..... 115 F 4
Urandia, Africa ..... 111 E 7
Uranga (district), Africa ..... 112 P 13
Urapiuna, Rio (river), Brazil .. 71 G 4
Uraricoera, Rio (river), Brazil. 70 E 3
Ararat (Mt.), Asia (see Mount Ararat) ..... 101 L 3
Urataube, Turkestan, est.11,500 103 N 1
Urawa, Japan, '86, est.6,415... 108 J 6
Urbana, Ia, Venezuela ..... 70 D 2
Urbania, Italy, '81, 2,463 ..... 93 M 7
Urbino, Italy, '81, 5,087; '95, (commune), est.25,400 ..... 93 N 7
Urbino, Italy (on travel map).. 74 L 7
Urdon, Pico de (Mt.), Spain ... 83 K 2
Urea Beach, Brazil ..... 71 J 3
Ureel, France ..... 82 H 1
Ur-chu River, Tibet ..... 107 E 4
Urdeh, Turkey in Asia ..... 101 G 5
Urdiales, Castro, Spain, '87, 9,466 ..... 83 J 1
Ure, River, England ..... 76 J 4
Urenui, New Zealand, '96, n200 117 E 4
Ureparapara Island, New Hebrides Islands ..... 117 J 7
Urere Mountains, Africa..... 112 P 15
Ures, Mexico, '94, 5,000..... 64 D 3
Urevichi, Russia ..... 97 G 6
Urezskoi, Russia ..... 97 M 3
Urfa, Turkey in Asia, a50,000.. 101 H 4
Urfahr (suburb of Linz), Austria, '90, 6,429 ..... 90 J 7
Urga, Mongolia ..... 107 H 1
Urgel, Spain ..... 83 O 2
Urgel Llanos del (plain), Spain. 83 N 3
Urgun, Afghanistan ...9..... 103 N 4
Urgut, Turkestan, a6,000 ..... 103 M 1
Uri, British India ..... 104 E 2
Uri, Bay of, Switzerland..... 91 H 4
Uri (canton), Switzerland, '88, 17,249; '94, est.17,249..... 91 H 4
Uri, Lake of, Switzerland (see Bay of Uri) ..... 91 H 4
Uria, Khwaja, Afghanistan.... 103 K 4
Uringe, France ..... 81 L 7
Urica, Venezuela ..... 70 E 2
Urief Polskoi, Russia ..... 96 G 4
Urigi Lake, Africa ..... 112 O 11
Uriman, Rio (river), Venezuela. 70 E 2
Urindimma, Kongo ..... 112 N 9
Urique, Mexico ..... 64 E 4
Uri River, Mongolia..... 107 G 1
Uri Rothstock (Mt.), Switzerland ..... 91 H 4
Urittaung, Burma ..... 106 A 4
Urlumkanshoe, Manchuria .... 107 L 1
Urlupinskaia, Russia, est.3,266. 96 H 5
Urk (island), Netherlands .... 84 G 3
Urkoshar Mountains, Chinese Empire ..... 107 C 1
Urkovichi, Russia ..... 97 H 5
Url (river), Austria..... 90 K 7
Urlatzi, Rumania ..... 98 J 3
Urle, Mongolia ..... 107 G 2
Urlingford, Ireland, '91, 744.... 79 F 6
Urmale, British India ..... 105 P 12
Urmia, Persia (see Urumiah)... 103 A 2
Urmi Lake, Persia (see Urumiah Lake) ..... 103 A 2
Urmogalty Pass, Chinese Empire ..... 107 D 1
Urmukhtu, Mongolia ..... 107 H 1
Urmuzan, Persia ..... 103 A 2
Urnach, Balnchistan..... 103 L 7
Urnäsch, Switzerland, '88, 661.. 91 K 3
Urnen, Nieder and Ober, Switzerland, '88, 1,921 ..... 91 J 3
Urner Alps, Switzerland ..... 91 H 4
Urner Loch (tunnel), Switzerland ..... 91 H 4
Urner See (lake), Switzerland (see Bay of Uri) ..... 91 H 4
Urondogani, Africa..... 112 P 10
Urori (district), Africa..... 112 P 13
Urovskoe, Siberia ..... 107 K 1
Urquizo, Argentina ..... 72 E 10
Urr, Loch (lake), Scotland..... 78 H 9
Urracas (island), Oceanica..... 114 F 2
Urre Lauquen (lake), Argentina 72 D 11
Ursel, Africa..... 111 H 4
Ursem, Netherlands (commune), '94, est.1,234..... 84 E 3
Ursenbach, Switzerland, '88, 519 91 F 3
Urseren, Switzerland (see Urseren) ..... 91 H 5
Ursern, Switzerland (see Andermatt) ..... 91 H 5
Ursichemi, Rumania ..... 98 J 4
Ursha, Turkey in Europe ..... 98 J 8
Ursuf, Russia ..... 97 K 9
Urto (lake), Mongolia (see Kerulun) ..... 107 K 1
Urt Plateau, Ust, Central Asia 100 H 4
Urty, Manchuria..... 107 K 1
Uruia (division), Kongo..... 112 N 12
Urupan, Mexico, '94, 12,136... 65 D 4
Urupan (district), Mexico, '94, 83,842 ..... 65 D 4
Urupara, Rio (river), Brazil.... 71 G 4
Urubamba, Peru ..... 70 C 6
Urubamba, Rio (river), Peru... 70 C 6
Urubú (Bahia), Brazil ..... 71 J 6
Urubu (Pernambuco), Brazil ... 71 J 5
Urubú, Rio (river), Brazil .... 70 F 4
Urubunuara (lake), Brazil .... 71 G 4
Urubuquara, Rio (river), Brazil 71 G 4
Uruchia, Rio (river), Brazil ... 71 H 7
Uruchico, Costa Rica ..... 66 M 10
Urucú, Brazil ..... 71 H 5
Urucuia, Brazil ..... 71 H 7
Uruguatá, Rio (river), Brazil... 70 F 5
Uruguay (republic), South America, '95, est.792,800.... 69 J 10
Uruguay, South America (large scale map of) ..... 72 F 10
Uruguay, Rio (river), Uruguay. 72 F 10
Uruguayana, Brazil, 26,000.... 72 F 9
Urujan, Persia ..... 103 D 4
Urumchi, Chinese Empire ..... 107 D 2
Urumdlli, Turkey in Asia..... 101 F 3
Urumiah, Persia, n25,000 ..... 103 A 2
Urumiah, Lake, Persia ..... 103 A 2
Urumma, Africa ..... 110 K 5
Urundi (region), Africa ..... 112 O 11
Urungu River, Chinese Empire. 107 D 1
Urunkoi, Turkey in Asia..... 101 F 2
Uru-nor (lake), Mongolia..... 107 E 1
Urupp (island), Japan ..... 108 P 1
Urupupunga Falls, Brazil ..... 71 G 8
Urussuby-assú, Rio (river), Brazil ..... 71 J 5
Urussuby-mirim, Rio (river), Brazil ..... 71 H 5
Urut, Russia ..... 101 K 2
Urvaig (point), Scotland ..... 78 C 6
Urzhum, Russia, est.6,187..... 96 J 4
Usagara (country), Africa .... 112 Q 12
Usambara, Africa ..... 112 P 11
Usambara (district), Africa.... 112 Q 12
Usango (district), Africa ..... 112 P 12
Usbol, Turkestan (see Uzboi).. 103 F 1
Usch, Germany, '95, 2,466..... 87 F 24
Usdan, Germany ..... 87 F 31
Usedom, Germany, '95, 1,763.. 85 E 18
Usedom (island), Germany..... 85 D 19
Usenga (district), Africa..... 112 P 12
Useri, Africa ..... 112 Q 11
Usb (river), Russia..... 97 G 6
Usha, Japan..... 108 K 2
Usha, Russia..... 97 G 5
Ushak, Turkey in Asia, a15,000 101 C 3
Ushant Island, France, '96, 2,287 ..... 80 A 4
Usheu (well), Algeria ..... 111 G 3
Ushifuka, Japan ..... 108 D 7
Ushishir Island, Japan..... 108 P 3
Ushitza, Novo, Russia, est.4,783 97 F 7
Ushitza, Staro, Russia, est. 4,346 ..... 97 F 7
Ushitze, Servia ..... 98 B 5
Ushnu, Persia ..... 103 A 2
Ushunta, Salvador ..... 66 F 6
Ushuia, Argentina ..... 72 D 14
Usibebu, Africa ..... 113 K 4
Usige, Africa ..... 112 O 11
Usingen, Germany, '95, 1,901... 86 M 7
Usk, England, '91, 1,417..... 75 G 10
Usk, River, Wales ..... 75 F 10
Uska Bazar, British India .... 104 J 6
Uskavagh, Loch (inlet), Scotland ..... 78 B 5
Uskiub, Turkey in Europe (see Uskup) ..... 98 D 7
Uskoken Gebirge (Mts.), Austria ..... 90 L 12
Uskori, Russia ..... 96 J 3
Usknb, Turkey in Asia, n600... 101 D 2
Uskub, Turkey in Europe (see Uskup) ..... 98 D 7
Uskup, Turkey in Europe, a28,000 ..... 98 D 7
Uslar, Germany, '95, 2,330 .... 85 J 10
Uslava (river), Austria..... 90 H 4
Usmaiten Lake, Russia ..... 97 C 3
Usman, Russia, est.7,980 ..... 96 H 5
Usochkie, Russia ..... 97 K 5
Usoga (region), Africa ..... 112 P 10
Usoko, Kongo ..... 112 N 11
Usolie, Russia ..... 96 L 4
Uspallata, Argentina ..... 72 D 10
Uspallata Pass, Argentina .... 72 D 10
Uspensk, Russia ..... 96 H 4
Uspenskoi, Russia ..... 96 H 3
Ussa, Ust, Russia ..... 96 L 2
Ussa (river), Russia ..... 96 M 2
Ussoke, Africa ..... 112 P 12
Ussel, France ..... 81 H 7
Ussukonko, Africa ..... 111 D 8
Ussure, Africa ..... 112 P 12
Usta, Baluchistan ..... 103 M 6
Ustarits, France ..... 81 D 9
Ust Bielokalitvenskaia, Russia, est.2,187 ..... 96 H 6
Uster, Nieder, Switzerland, '88, 8255 ..... 91 J 2
Ustica, Italy ..... 94 J 12
Ustica, Isola (island), Italy.... 94 J 12
Ustikolina, Bosnia ..... 89 K 8
Ust Hich, Russia ..... 96 L 3
Ustilug, Russia ..... 97 D 6
Ust Ioki, Russia ..... 96 E 2
Ust Ishma, Russia ..... 96 K 2
Ustizhna, Russia, est.5,748 .... 97 K 2
Ustjansk, Siberia ..... 100 R 1
Ust-Kamenogorsk, Central Asia, '88, est.6,819 ..... 100 L 3
Ust-Kutskoe, Siberia ..... 100 N 3
Ust Labinskaia, Russia, est.4,238 ..... 96 H 6
Ust-Malskaia, Siberia ..... 100 Q 2
Ust Olenskoe, Siberia ..... 100 O 1
Ust Pelia, Russia ..... 96 K 3
Ust Sisolsk, Russia, est.4,117.. 96 J 3
Ust Tzilma, Russia ..... 96 K 2
Ust Uchta, Russia ..... 96 K 3
Ust Ulia, Russia ..... 96 L 3
Ust-Urt Plateau, Central Asia. 100 H 4
Ust Ussa, Russia ..... 96 L 2
Ust Vashka, Russia ..... 96 J 3

Ust Voi, Russia ..... 96 L 3
Usui (region), Africa ..... 112 O 11
Usulp, Africa ..... 113 E 5
Usuki, Japan, '87, est.11,381.. 108 E 7
Usukuma (region), Africa ..... 112 P 11
Usulután, Salvador, '92, a6,000. 66 G 6
Usulután (department), Salvador, '92, a12,000 ..... 66 G 6
Usumacinta, Rio (river), Guatemala ..... 66 E 3
Usumacinta, Rio (river), Mexico 64 N 9
Usupamo, Sierra (Mt.), Venezuela ..... 70 E 2
Usuramo (district), Africa (see Uzaramo) ..... 112 Q 12
Usuri Bay, Siberia ..... 107 N 2
Usuri River, Manchuria ..... 107 N 1
Usvlat, Russia ..... 97 H 4
Uszlöknen, Germany ..... 87 B 34
Utaradit, Siam ..... 106 E 6
Utarsiv, British India ..... 105 P 10
Utchkillissa, Turkey in Asia ... 101 K 3
Utch Peninsula, Russia ..... 96 J 7
Utcubamba, Rio (river), Peru.. 70 B 5
Utefen, Africa ..... 111 E 6
Utelle, France ..... 81 K 10
Utengula, Africa ..... 112 P 13
Uthal, Afghanistan ..... 104 A 7
Uthen, Siam ..... 106 G 6
Utiel, Spain, '87, 10,638..... 83 L 5
Utila Island, Honduras ..... 66 J 3
Utirik (island), Marshall Is.... 117 L 2
Utklippan Lighthouse, Sweden. 95 J 9
Utkolokskll, Cape, Siberia..... 100 S 3
Ütliberg (Mt.), Switzerland .... 91 H 2
Utö, Sweden ..... 95 L 7
Utraula, British India ..... 104 J 6
Utrecht, Netherlands (commune), '89, 84,696; '95, est. 94,305 ..... 84 F 4
Utrecht, Netherlands (on travel map) ..... 74 G 2
Utrecht (province), Netherlands, '89, 221,007; '95, est.238,282.. 84 F 4
Utrecht, South African Republic ..... 113 K 4
Utrecht (district), South African Republic ..... 113 K 4
Utrera, Spain, '87, 15,010 ..... 83 G 7
Utria, Puerto (port), Colombia. 70 B 2
Utshi, Africa ..... 111 H 9
Utsire Lighthouse, Norway .... 95 D 7
Utsu, Japan ..... 108 L 1
Utsunomiya, Japan, '94, est.36,-163 ..... 108 K 5
Uttad, Morocco ..... 111 E 2
Uttersberg, Sweden ..... 95 J 7
Uttersley (Köjbenhavn), Denmark ..... 88 N 4
Uttersley (Maribo), Denmark.. 88 J 7
Utterson, Ontario ..... 60 F 2
Uttlah, Egypt ..... 110 N 3
Uttoxeter, England, '91, 4,981. 76 J 7
Utuado, Porto Rico, '87, 31,209. 68 J 1
Utuku, Africa ..... 112 R 14
Utun, Siam ..... 106 G 7
Utuotzy, Chinese Empire ..... 107 E 2
Utupua (island), Santa Cruz Is. 117 J 6
Utu-shui, Chinese Empire..... 107 E 2
Utva (river), Central Asia .... 96 K 5
Utze, Germany ..... 85 H 11
Utzen, Great (river), Russia... 96 J 6
Utzen, Little (river), Russia'.. 96 J 6
Utzenstorf, Switzerland, '88, 949 ..... 91 E 3
Utziani, Russia ..... 97 E 4
Utznach, Switzerland, '88, 710. 91 K 3
Uunsi, Africa ..... 112 R 10
Uuratan, Dutch East India.... 116 H 6
Uvu, Lago (lake), Colombia .... 70 C 3
Uva, Rio (river), Colombia..... 70 C 3
Uva Province, Ceylon, '91, 159,-155 ..... 105 H 16
Uvea (island), Scotland ..... 78 N 2
Uvelskaia, Nijnl, Russia..... 96 M 5
Uveriveri, Africa ..... 112 P 12
Overysselsche Canal, Netherlands ..... 84 J 3
Uvinza (region), Africa ..... 112 O 12
Uvita, Punta (point), Costa Rica ..... 66 M 10
Uviva (district), Africa..... 112 P 13
Uvuma Island, Africa ..... 112 P 11
Uwajima, Japan, '87, est.10,933 108 F 7
Uwebid, Egypt ..... 110 T 5
Uwebid, Jebel (Mt.), Egypt.... 110 T 5
Uxbridge, England, '91, 8,206.. 77 E 4
Uxbridge, Ontario, '91, 2,023.. 60 G 3
Üxküll, Russia ..... 97 E 3
Uxo, Valle de, Spain, '87, 8,506 83 M 5
Uyanzi (region), Africa ..... 112 P 12
Uyea (island), Scotland ..... 78 M 2
Uyeda, Japan, '87, est.16,099.. 108 J 5
Uyeno, Japan, '87, est.12,856.. 108 H 6
Uyombo, Africa ..... 112 P 12
Uyul, Africa ..... 112 P 12
Uyuk, Turkey in Asia..... 101 F 2
Uyuni, Bolivia ..... 70 D 8
Uz, El, Turkey in Asia..... 101 K 5
Uza, France ..... 81 D 8
Uzaramo (district), Africa .... 112 Q 12
Uzboi, Turkestno ..... 103 F 1
Uzdin, Hungary ..... 89 M 6
Uzedjik Dagh (Mt.), Turkey in Asia ..... 101 E 4
Uzeguha (district), Africa ..... 112 Q 12
Uzen (old province), Japan .... 108 K 4
Uzen, Kizil (river), Persia..... 103 C 2
Uzensk, Novo, Russia est.12,497 96 J 5
Uzerche, France ..... 81 G 7
Uzès, France, '96, 4,819 ..... 81 E 10
Uzinja (region), Africa..... 112 P 11
Uzkol, Cape, Siberia ..... 96 O 2
Uzkula, Russia ..... 97 K 8
Uzlovala, Russia ..... 97 M 4
Uzsoker Pass, Austria..... 89 P 3
Uzti (river), Russia ..... 97 M 3
Uzun-ada, Turkestan ..... 103 E 1
Uzunburji, Turkey in Asia ..... 101 E 4
Uzun-burun Sands, Turkestan.. 103 F 1

V

Vaage, Norway ..... 95 F 6
Vaagö (island), Denmark ..... 88 A 2
Vaagö Fjord, Denmark ..... 88 B 2
Vaagö Lighthouse, Norway.... 95 H 3
Vaags Fjord, Denmark ..... 88 B 3
Vaagsfjord (bay), Norway..... 95 K 2
Vaagsö (island), Norway..... 95 D 5
Vaale, Norway ..... 95 B 3
Vaaler, Norway ..... 95 D 2
Vaal River, Orange Free State 113 H 4
Vaalse, Denmark ..... 88 K 7
Vaara, Korse (Mt.), Finland.. 96 D 2
Vaas, France ..... 82 A 5
Vaassen, Netherlands ..... 84 G 4
Vabla (river), Russia ..... 97 J 5
Vabre, France ..... 81 H 9
Vaca, Mexico ..... 64 E 4
Vaca, Tanque de la, Mexico... 64 H 5
Vacacahý, Rio (river), Brazil.. 72 G 10
Vaca de Monte, Punta (point), Colombia ..... 69 N 3
Vaca Punta (point), Porto Rico 68 K 2
Vacaria, Campos de (plain), Brazil ..... 72 G 9
Vaccaria, Brazil ..... 72 G 9
Vaccherecia, Italy ..... 92 B 10
Vacha, Germany ..... 86 L 10
Vache Island, Haiti ..... 68 B 7
Vaches Island Sound, Haiti.... 68 B 7
Vacoa, Mauritius ..... 109 M 7
Vacone, Italy ..... 94 N 10
Vacurias, Rio (river), Brazil .. 71 G 8
Váca, Hungary (see Waitzen).. 89 L 4
Vadeins, Turkey in Europe... 98 B 6
Vädlö, Sweden ..... 95 L 7
Vadlmonian Lake, Italy ..... 94 M 10
Vadred, Piz (peak), Switzerland 91 M 4
Vadret, Piz (peak), Switzerland (see Piz Vadred) ..... 91 M 4
Vadsö, Norway, '91, 1,768 .... 95 Q 1
Vadstena, Sweden, '91, 2,213.. 95 J 7
Vadum, Denmark ..... 88 F 2
Vaduz, Liechtenstein, '91, 1,139 91 L 3
Vardal (valley), Norway ..... 95 H 5
Værne Kapel, Norway ..... 95 D 3
Værö (island), Norway ..... 95 H 3
Vaga (river), Russia ..... 96 H 3
Vaggeryd, Sweden ..... 95 H 8
Vagia, Greece, '89, 1,101 ..... 99 H 4
Vagos, Portugal, '78, 4,658 ... 83 D 4
Vaguas, Cuba ..... 68 B 2
Vahanga (island), Low Archipelago ..... 117 O 9
Vahimasina, Madagascar ..... 112 S 15
Vahitahi (island), Low Archipelago ..... 117 O 9
Vai (tribe), Liberia (see Vey).. 111 D 9
Vaigach Island, Arctic Region. 3 L 1
Valgach Island, Russia ..... 96 L 2
Valgal (river), British India... 105 G 15
Vaila (island), Scotland, '91, 19 ..... 78 M 3
Vaillingen, Germany ..... 86 P 8
Vailly (Aisne), France ..... 82 H 2
Vailly (Cher), France ..... 82 F 6
Vaion Gora (Mt.), Turkey in Europe ..... 98 C 8
Vaira, British India ..... 105 E 11
Vairaatea (island), Low Archipelago ..... 117 N 9
Vaisal, Turkey in Europe ..... 98 J 7
Vaison, France ..... 81 K 8
Vaite, France ..... 82 M 5
Vaitupu (island), Ellice Is. ... 117 P 4
Vaivre, France ..... 82 N 5
Vajda-Hunyad, Hungary ..... 89 O 6
Vakanski Vrh (Mt.), Hungary. 89 G 7
Vakarel, Bulgaria ..... 98 F 6
Vakh (river), Siberia ..... 100 K 2
Vakhnovka, Russia ..... 97 G 7
Vakhovskoe, Siberia ..... 100 K 2
Vaksalovskoi, Russia ..... 97 L 2
Vakuf dolnje, Bosnia ..... 89 J 7
Vakuf Kulen, Bosnia ..... 89 H 7
Vál, Hungary ..... 89 K 4
Valaam Island, Russia ..... 97 H 1
Valais (canton), Switzerland, '88, 101,985; '94, est.103,236. 91 E 6
Valais Alps, Switzerland..... 91 D 7
Valais Alps (Mts.), Italy..... 93 D 2
Valaksa (island), Greece ..... 99 K 3
Válaszút, Hungary ..... 89 P 5
Valay, France ..... 82 M 6
Valbonnais, France ..... 81 L 8
Valburg, Netherlands (commune), '94, est.5,655 ..... 84 G 5
Valby, Denmark ..... 88 N 5
Valcarlos, Étang de (pond), France ..... 81 E 11
Valcartier, Quebec ..... 61 L 5
Valcheta, Serra (Mts.), Argentina ..... 72 D 11
Valchetta, Italy ..... 92 C 12
Valcourt, Quebec ..... 61 K 8
Valdagno, Italy, '81, 2,432 .... 93 K 3
Valdahon, Le, France ..... 82 N 6
Valdai, Russia, est.4,465 ..... 97 J 2
Valdai Hills, Russia ..... 97 J 3
Valdanne, France (on travel map) ..... 74 G 7
Val d' Aaniviers (valley), Switzerland ..... 91 E 6
Val d'Anzasca (valley), Italy (see Anzasca Valley) ..... 93 D 3
Val de Aran (valley), Spain (see Valle de Aran) ..... 83 N 2
Val de Bagne (valley), Switzerland ..... 91 D 6
Val de Bellegarde (F., valley), Switzerland (see Jaun Thal). 91 D 5
Val de Illiez (valley), Switzerland ..... 91 C 6
Val de Joux (valley), Switzerland ..... 91 A 5
Valdemarsvik, Sweden ..... 95 K 7
Val d'Entremont, Switzerland. 91 D 7
Valdepeñas, Spain, '87, 15,404 83 J 6
Valderaduey (river), Spain..... 83 G 3
Valderiès, France ..... 81 H 9
Valderrcdible, Spain, '87, 7,378 83 J 2
Valders (district), Norway .... 95 F 6
Val des Bois, Quebec..... 61 D 7
Val des Dappes (valley), Switzerland ..... 91 A 5
Valdesia, Mount, Santo Domingo ..... 68 E 7
Valdestillas, Spain ..... 83 H 3
Val de Travers (valley), Switzerland ..... 91 B 4
Valdez, Puerto (port), Argentina ..... 72 E 12
Valdezia, South African Republic ..... 113 K 2
Valdez Island, British Columbia ..... 63 E 4
Valdez or San Jose Peninsula, Argentina ..... 72 E 12
Val d'Hérens, Switzerland.... 91 E 6
Valdia, Abyssinia ..... 110 R 8
Val di Bedretto (valley), Switzerland ..... 91 H 5
Valdieri, Italy, '81, 3,120.... 93 B 6
Val di Non (valley), Austria.. 90 C 11
Val di Scalve (valley), Italy (see Scalve Valley) ..... 93 H 2
Val di Sole (valley), Austria... 90 B 11
Valdivia (O'Higgins), Chile .. 72 H 15
Valdivia (province), Chile, '95, 60,687 ..... 72 C 11
Valdivia (Valdivia), Chile, '85, 5,680 ..... 72 C 11
Valdivia, Ecuador ..... 70 A 4
Valdivia, Pedro de (explorer's route), South America ..... 69 F 11
Valdobbiadene, Italy, '81, 667. 93 M 3
Valdonne, France ..... 81 G 11
Valea Roshnlu, Rumania ..... 98 K 4
Valea Teankului, Rumania ... 98 J 3
Valeggio, Italy (commune), '81, 5,437 ..... 93 J 4
Valença, Brazil ..... 71 J 5
Valença, Brazil ..... 71 K 6
Valença, Portugal, '78, 2,808... 83 D 3
Valençay, France, '91, 3,621.. 80 G 5
Valençay, Quebec, a500 ..... 61 D 7
Valence, France ..... 81 F 8
Valence, France, '91, town, 19,970; commune, 25,283 .... 81 L 8
Valence, France (on travel map) 74 G 6
Valencia, Gulf of, Spain ..... 83 N 5
Valencia, Spain, '87, 170,763.. 83 M 5
Valencia (ancient province), Spain ..... 83 M 5
Valencia (province), Spain, '87, 733,978 ..... 83 M 5
Valencia, Venezuela, '88, 38,654 70 D 1
Valencia, Lago (lake), Venezuela ..... 70 D 2
Valencia de Alcántara, Spain, '87, 8,230 ..... 83 E 5
Valencia de Don Juan, Spain.. 83 G 2
Valencia de Mombucy, Portugal, '78, 1,349 ..... 83 E 6
Valenciennes, France, '91, 28,700 ..... 80 J 2
Valenciennes, France (on travel map) ..... 74 F 3
Valeni, Rumania ..... 98 J 3
Valeni, Russia ..... 97 G 9
Valensolle, France ..... 81 G 11
Valentano, Italy ..... 94 L 9
Valentia Harbor, Ireland ..... 79 A 8
Valentia Island, Ireland ..... 79 A 8
Valentina Bay, Siberia ..... 107 N 2
Valenza, Italy, '81, 6,466..... 93 E 4
Vale of Tempe (valley), Greece 99 G 1
Vale of the White Horse, England (see White Horse Vale). 77 B 4
Vale Perkins, Quebec ..... 61 K 8
Valérien, Fortresse-du-Mont-, France ..... 80 K 2
Valetta, Maltese Islands (with suburbs), '91, 37,350 ..... 92 H 12
Valfabbrica, Italy ..... 94 N 8
Valgrana, Italy ..... 93 B 6
Valguarnera Caropepe, Italy, '81, 11,341 ..... 94 L 14
Vallente, Cape, Costa Rica ... 66 O 10
Vallevo, Servia, '90, 6,006..... 98 B 4
Valigotsnlovo, Russia ..... 97 G 8
Valinco, Golfe de (gulf), France 81 L 12
Valkenburg, Netherlands (commune), '94, est.1,289 ..... 84 G 7
Valkenswaard, Netherlands (commune), '94, 2,127 ..... 84 F 6
Valkl, Russia, est.6,032 ..... 97 K 7
Valkiala, Russia ..... 97 F 1
Valkoneshi, Russia ..... 97 G 9
Valla, Cuba ..... 68 B 2
Valladolid, Mexico, '94, 5,015.. 64 P 7
Valladolid, Mexico (see Morelia) 65 F 4
Valladolid, Spain, '87, 62,012.. 83 H 3
Valladolid (province), Spain, '87, 267,148 ..... 83 H 3
Vallbo Kapel, Sweden ..... 95 H 5
Vall de Uxo, Spain, '87, 8,506. 83 M 5
Valle, Rio (river), Argentina... 72 E 8
Valle (department), Honduras (established '93) ..... 66 H 6
Valle, Mexico ..... 65 F 4
Valle, Norway ..... 95 E 7
Valle, El, Santo Domingo..... 68 F 6
Valle Blenio (valley), Switzerland ..... 91 J 5
Valle Bregaglia (valley), Switzerland ..... 91 L 6
Valle Brembana (valley), Italy 93 G 3
Valle Calanca (valley), Switzerland ..... 91 K 6
Valle Camonica (valley), Italy 93 H 2
Vallecas, Spain, '87, 5,611..... 83 J 4
Vallecillo, Mexico ..... 64 J 4
Vallecorsa, Italy ..... 94 O 12
Valle de Aran (valley), Spain. 83 N 2
Valle de Banderas, Ensenada de (bay), Mexico ..... 65 A 3
Valle de Bravo (district), Mexico, '94, 45,507 ..... 65 F 4
Valle de Cabuerniga, Spain ... 83 H 1
Valle de la Alcúdia (valley), Spain ..... 83 H 6
Valle de Nogueira, Portugal.... 83 F 3
Valle de Santiago, Mexico, '94, 7,800 ..... 65 F 3
Valle de Santiago (district), Mexico, '94, 36,274 ..... 65 E 3
Valle de Sianca, Cuba ..... 68 E 3
Valle de Upare, Colombia ..... 70 C 1
Valle di Aosta (valley), Italy.. 93 B 3
Valle di Chiana (valley), Italy. 94 L 8
Valle di Livigno (valley), Italy 93 H 2
Valle di San Giacomo, Italy.. 91 L 5
Valledolmo, Italy, '81, 7,984... 94 K 13
Vallée d' Aspe (valley),, France 81 E 10
Vallée d' Ossan (valley), France 81 E 10
Valle Grande, Argentina ..... 72 E 8
Valle Grande, Bolivia, est.2,139 70 E 7
Vallejo, Sierra (Mts.), Mexico. 65 A 3
Valle Leventina (valley), Switzerland ..... 91 J 5
Valle Maggia (valley), Switzerland ..... 91 J 6
Valle Mesocco (valley), Switzerland ..... 91 K 6
Valle Nacional, Mexico ..... 65 K 6
Vallenar, Chile, '85, 5,129..... 72 C 9
Vallentigny, France ..... 82 K 4
Vallepietra, Italy ..... 94 O 11
Vallerangue, France ..... 81 C 10
Vallerois, France ..... 82 N 5
Vallersyth, Germany ..... 86 P 5
Vallés, Mexico ..... 65 G 1
Valles, Ciudad de (partido), Mexico, '94, 14,703 ..... 65 H 2
Valle Seriana (valley), Italy... 93 G 3
Vallctort, Quebec ..... 61 N 7
Valle Trompia (valley), Italy.. 93 H 3
Valletta, Maltese Islands (see Valetta) ..... 92 H 12
Valleyfield, Quebec, '91, 5,515. 61 F 8
Valley Hill, Australia ..... 115 E 3
Valley of Hinnom, Palestine.. 102 A 3
Valley of Jehoshaphat, Palestine (see Valley of the Kedron) ..... 102 C 3
Valley of the Kedron, Palestine 102 C 3
Valley of the Tomb, Saint Helena ..... 109 F 7
Valley Saint Imier, Switzerland 91 C 3
Valley Station, Nova Scotia.... 62 F 4
Valli di Commacchio (lakes), Italy ..... 93 M 5
Vallière, Château-la-, France.. 80 E 5
Vallière, Château-la-, France.. 82 A 5
Vallo, Italy ..... 94 S 14
Vallö, Norway ..... 95 C 3
Vallöby, Denmark ..... 88 L 6
Vallongo Beach, Brazil ..... 71 J 2
Vallorbe, Switzerland, '88, 1,629 91 B 4
Valls, Spain, '87, 13,274 ..... 83 O 3
Valmada, Greece, '89, 335 .... 99 D 3
Valmaseda, Spain ..... 83 J 1
Valmójado, Spain ..... 83 H 4
Valmondois, France ..... 82 E 2
Valmont, France ..... 82 A 1
Valmont, Quebec ..... 61 J 6
Valmontone, Italy ..... 94 O 11
Valmy, France ..... 82 K 2
Valognes, France, '91, commune, 5,791; town, 4,513..... 80 D 3
Valona, Turkey in Europe (see Avlona) ..... 98 B 8
Valoria la Buena, Spain ..... 83 H 3
Valparaiso, Chile, '85, 104,952. 72 C 10
Valparaiso (province), Chile, '95, 220,756 ..... 72 C 10
Valparaiso, Chile (local map of) 72 G 14
Valparaiso, Mexico, '94, 5,766 64 G 6
Valpovo, Hungary ..... 89 K 6

Valreas, France, '91, commune, 5,022; town, 3,599 ..... 81 K 8
Vals, France, '91, 2,050 ..... 81 K 8
Vals, Switzerland, '88, 153 ..... 91 K 5
Valsche, Cape, New Guinea (Dutch) ..... 116 J 6
Valsch River, Orange Free State ..... 113 H 4
Valsenio, Casola, Italy ..... 93 L 6
Val Sinestra (valley), Switzerland ..... 91 N 4
Vals-les-Bains, France (see Vals) ..... 81 K 8
Vals Rhein (river), Switzerland 91 K 5
Valstad, Norway ..... 95 B 2
Valstagna, Italy ..... 93 L 3
Val Suzon, France ..... 82 K 6
Val Tellina (region), Italy (see Valtellina) ..... 93 G 2
Valtellina (region), Italy ..... 93 G 2
Valtelline (region), Italy (see Valtellina) ..... 93 G 2
Valteslnikos, Greece, '89, 1,163 99 F 5
Valthjofstadr, Iceland ..... 88 Q 2
Valtos (village), Scotland, '91, 407 ..... 78 B 3
Val Tournanche (valley), Italy (see Valtournanche) ..... 93 C 3
Valtournanche (valley), Italy.. 93 C 3
Valua (Island), New Hebrides Islands ..... 117 J 7
Valuiki, Russia, est.4,396..... 96 G 5
Valverde (Caceres), Spain .... 83 E 4
Valverde (Canary Islands), Spain, '78, 5,897 ..... 83 M 9
Valverde (Cuenca), Spain ..... 83 K 5
Valverde del Camino, Spain, '87, 6,038 ..... 83 F 7
Vamaga, Persia ..... 103 E 2
Vamdrup, Denmark ..... 88 E 6
Vammen, Denmark ..... 88 F 3
Vámos-Péres, Hungary ..... 89 N 4
Van, Turkey in Asia, a30,000. 101 K 3
Van, Lake, Turkey in Asia.... 101 K 3
Van (vilayet), Turkey in Asia, est.376,297 ..... 101 K 3
Vanapa River, New Guinea (British) ..... 116 H 3
Vana-vana (island), Low Archipelago ..... 117 N 9
Vanbaboza, Manchuria ..... 107 N 1
Vance, France ..... 82 B 5
Vancouver, British Columbia, '91, 13,685 ..... 63 F 4
Vancouver Island, British Columbia, '91, 36,767 ..... 63 E 4
Vancouver's Island, British Columbia (see Vancouver Island) 63 E 4
Vanda Mountains, Siberia .... 107 N 1
Vandans, Austria-Hungary .... 91 M 3
Vandeleville, France ..... 82 M 4
Vandenberghe Mountains, Canada ..... 63 G 1
Vanderlin Island, Australia ... 115 F 3
Vandet, Vester, Denmark ..... 88 C 2
Van Diemau Strait, Japan.... 108 E 8
Van Diemen, Cape, Australia.. 115 D 2
Van Diemen Gulf, Australia... 115 E 2
Van Diemen's Land, Australia (see Tasmania) ..... 114 F 9
Van Diemen's Land, Australia (see Tasmania) ..... 115 K 7
Vandö (Island), Norway ..... 95 L 1
Vandola, La (Island), Bismarck Archipelago (see La Vandola) 116 J 1
Vandsburg, Germany, '95, 1,869 87 F 26
Vane, Ben (Mt.), Scotland .... 78 G 7
Vanegas, Mexico ..... 64 H 5
Vanelvsgabet (Inlet), Norway .. 95 D 5
Vang, French Indo-China ..... 106 G 6
Vang, Norway ..... 95 F 6
Vanga, Africa ..... 112 Q 12
Vangaipdrano, Madagascar .... 112 S 15
Vange, England ..... 77 J 4
Vanggegaard, Denmark ..... 88 P 4
Vang Kham, French Indo-China 106 G 6
Vangsedhara (river), British India ..... 105 J 10
Vanguard Bank, East India Is. 116 D 3
Vanguardia, Arroyo (rivulet), Argentina ..... 72 F 9
Vangunu (Island), Solomon Is.. 117 J 5
Vani, Cape, Greece ..... 99 K 7
Vanikoro Island, Santa Cruz Is. 117 J 7
Vanlyambadi, British India, '91, 15,838 ..... 105 G 13
Vankarem, Cape, Arctic Region 3 C 4
Vankleek Hill, Ontario, a1,140. 60 L 2
Van Lennep, Germany (see Lennep) ..... 86 K 5
Vännäs, Sweden ..... 95 M 5
Vanne (river), France ..... 82 H 4
Vannes, France, '91, 21,501 ... 80 C 5
Vannes, France (on travel map). 74 C 5
Van Rhynsdorp (district), Cape Colony ..... 113 D 6
Vanse, Norway ..... 95 E 7
Vansittart Bay, Australia .... 115 D 2
Vansittart Island, Arctic Region 3 G 10
Vansjö (lake), Norway ..... 95 D 3
Vanua Balevu (Island), Fiji ... 117 G 3
Vanua-Lava (Island), New Hebrides Islands ..... 117 J 7
Vanua Levu Island, Fiji ..... 117 B 3
Vanua Vatu (Island), Fiji .... 117 C 4
Vanves, France ..... 80 L 2
Vanves, Fort de, France ..... 80 L 2
Vanvey, France ..... 82 K 5
Van Winkle, British Columbia 63 F 3
Vao, Nossi (Island), Madagascar (see Coffin Island). .... 112 R 11
Vaour, France ..... 81 G 8
Var (department), France, '96, 309,191 ..... 81 H 12
Var (river), France ..... 81 J 11
Vara, Vatu (Island), Fiji ..... 117 C 3
Varad, Nagy-, Hungary (see Grosswardein) ..... 89 N 4
Varades, France ..... 80 E 5
Varalta (river), Italy ..... 93 B 5
Váralja, Szlngér, Hungary .... 89 P 4
Varallo, Italy, '81, 2,299 ..... 93 D 3
Varallo, Italy (on travel map). 74 H 6
Varandel Island, Russia ..... 96 L 2
Varangerfjord (bay), Norway.. 95 Q 1
Varangeville, France ..... 82 N 3
Varanno, Hungary ..... 89 N 3
Varasd (comitat), Hungary, '90, 247,011 ..... 89 H 5
Varazze, Italy ..... 93 E 6
Varberg, Sweden, '90, 4,924... 95 H 8
Varcar Vakuf, Bosnia ..... 89 H 7
Várda, Kis-, Hungary, '90, 6,485 89 O 3
Vardar (river), Turkey in Europe ..... 98 E 7
Varde, Denmark, '90, 4,167 ... 88 C 5
Varde Aa (river), Denmark ... 88 D 5
Vardö (town and Island), Norway, '91, 2,216 ..... 95 R 1
Vardusia Mountain, Greece.. 99 F 3
Varel, Germany ..... 85 F 7
Varela Cape, French Indo-China ..... 106 J 8
Varella Island, Straits Settlements ..... 105 O 15
Varennes (Alsne), France ..... 82 H 2
Varennes (Haute-Marne), France 82 M 5
Varennes, Quebec, '91, 802 ... 61 H 7
Varennes en-Argonne, France .. 82 L 2
Varennes-sur-Allier, France ... 80 J 6
Vares, Bosnia ..... 89 K 7
Vares, Cabo de (cape), Spain.. 83 E 1
Varese, Italy, '81, 5,872 ..... 93 E 3
Varese, Lago di (lake), Italy.. 93 E 3
Varese Ligure, Italy ..... 93 G 6
Varibopl, Greece, '89, 612 .... 99 F 3
Varin, Port, France ..... 82 K 3
Varjag Njargga (peninsula), Norway ..... 95 Q 1
Varjas, Hungary, '90, 5,003 .. 89 M 6
Varjas, Hungary (on travel map) ..... 74 P 5
Varkaus, Russia ..... 96 E 3
Varklani, Russia ..... 97 F 3
Varna, Bulgaria, '88, 25,256 ... 98 K 5
Varna, Ontario ..... 60 D 4
Varnavin, Russia ..... 96 J 4
Varoš, Bosnia ..... 89 J 7
Varos, Turkey in Europe .... 98 D 6
Varos, Nova, Turkey in Europe 98 B 5
Varoshia, Cyprus ..... 101 F 5
Városlöd, Hungary ..... 89 J 4
Vár-Palota, Hungary, '90, 5,161 89 K 4
Varsad, Hungary (see Warasdin) 90 N 11
Varsh, Lake, Russia ..... 96 J 2
Varsovie, Russia (see Warsaw) ..... 97 C 5
Värtan, Stora (bay), Sweden... 95 N 8
Värtan Station, Sweden ..... 95 N 8
Vartelg, Norway ..... 95 E 3
Vartholomi, Greece, '89, 1,630. 99 D 5
Vartzi, Turkey in Europe ..... 98 E 7
Varzi, Italy, '81, 1,680 ..... 93 F 5
Varzin, Germany ..... 87 D 24
Varzina River, Arctic Region.. 3 N 3
Varzonna, Persia ..... 103 E 4
Varzy, France ..... 82 G 6
Vasa, Russia, est.10,297 ..... 96 D 3
Vasa (Län), Russia, '96, est.441,-000 ..... 96 D 3
Vasa Barris, Rio (river), Brazil 71 K 6
Vasaleba, Siberia ..... 100 Q 4
Vásárhely, Maros-, Hungary, '90, 14,212 ..... 85 Q 5
Vasceo (river), Portugal ..... 83 E 7
Vasdalsegen (Mt.), Norway ... 95 E 7
Vases, Les, Haiti ..... 68 C 6
Vashka (river), Russia ..... 96 J 3
Vashka, Ust, Russia ..... 96 J 3
Vasilevskol, Russia ..... 97 L 3
Vasilika, Greece, '89, 698 .... 99 G 5
Vasiliki Bay, Greece ..... 99 C 3
Vasiliko, Greece, '89, 886 ..... 99 J 4
Vasiliko, Turkey in Europe ... 98 K 6
Vasilkof (Grodno), Russia, est. 2,630 ..... 97 D 5
Vasilkof (Kief), Russia, est.17,-794 ..... 97 H 6
Vasil-Sursk, Russia, est.2,946. 96 J 4
Vasilyevkol Island, Russia .... 97 E 9
Vasitkovo, Russia ..... 97 L 7
Vaskoh, Hungary ..... 89 O 5
Vaslui, Rumania ..... 98 K 2
Vasquez, Los, Chile ..... 72 H 14
Vassdeul, Russia ..... 97 G 8
Vassilief Island, Arctic Region 3 F 1
Vassy, France (see Wassy) ... 80 K 4
Vastan, Turkey in Asia ..... 101 K 3
Vasto, Italy, '81, 9,761 ..... 94 R 10
Vasvár (comitat), Hungary, '90, 390,371 ..... 89 H 4
Vas-Yuganskaia, Siberia ..... 100 K 3
Vaszár, Hungary ..... 89 J 4
Vatan, France ..... 80 G 5
Vatanua (Island), Fiji ..... 117 C 2
Vaté Island, New Hebrides Islands (see Efate) ..... 117 K 9
Vaternish Point, Scotland .... 78 C 4
Vattersay (Island), Scotland, '91, 32 ..... 78 B 6
Vatganai (Island), New Hebrides Islands ..... 117 J 7
Vathi, Greece, '89, 3,638 ..... 99 C 4
Vathy, Greece ..... 99 J 4
Vathy, Porto (port), Greece .. 99 G 8
Vathy (capital), Samos, a7,500 99 P 5
Vathya, Greece ..... 99 J 4
Vatia Point, Fiji ..... 117 A 3
Vatican, The, Italy (on local map) ..... 92 B 10
Vaticano, Capo (cape), Italy.. 92 J 9
Vatl Island, New Hebrides Islands (see Efate) ..... 117 K 9
Vatlka Bay, Greece ..... 99 H 8
Vatill, Cyprus ..... 101 E 5
Vatiu (Island), Cook Islands (see Atiu) ..... 117 L 9
Vatna Jökull (glacier), Iceland 88 Q 3
Vatö, Sweden ..... 95 L 7
Vatoa (Island), Oceanica ..... 111 K 7
Vatoko, Africa ..... 112 O 10
Vatomandri, Madagascar ..... 112 T 14
Vatrine, Loch (lake), Scotland 78 H 7
Vatry, France ..... 82 J 3
Vatskir (village), Scotland, '91, 439 ..... 78 D 3
Vatu Lelle (Island), Fiji ..... 117 A 4
Vatu Vara (Island), Fiji ..... 117 C 3
Vatu, Vanua (Island), Fiji .... 117 C 4
Vaubecourt, France ..... 82 L 3
Vauchamps, France ..... 82 H 3
Vaucluse, France ..... 81 F 11
Vaucluse (department), France, '96, 236,313 ..... 81 F 10
Vaucoucourt, France ..... 82 M 5
Vaucouleurs, France, '91, 2,843 82 M 3
Vaud (canton), Switzerland, '88, 247,655; '94, est.256,242 .... 91 B 5
Vauderen, Switzerland, '88, 166 91 C 5
Vaudier, Italy (see Valdieri).. 93 B 6
Vaudoy, France ..... 82 G 3
Vaudreuil, Le, France ..... 82 C 2
Vaudreuil, Quebec, '91, 450 ... 61 F 8
Vaudreuil (county), Quebec, '91, 10,803 ..... 61 F 8
Vaugnera, France ..... 81 K 7
Vaujours, France ..... 82 A 5
Vaullunkum, British India .... 105 G 15
Vaullon, Dent de (Mt.), Switzerland ..... 91 B 4
Vaulruz, Switzerland, '88, 335. 91 D 5
Vaumoise, France ..... 82 G 2
Vaunoise, France ..... 82 A 4
Vauvenargues (Mt.), France .. 81 G 11
Vauvert, France ..... 81 D 11
Vauvillers, France ..... 82 N 5
Vaux-Marie, France ..... 82 L 3
Vava (river), Siberia ..... 100 N 2
Vavau (Island), Tonga ..... 117 B 5
Vavau Group (islands), Tonga. 117 B 5
Vavincourt, France ..... 82 L 3
Vavitao (island), Tubuai Islands 117 O 10
Vavitau (Island), Tubuai Islands (see Vavitno) ..... 117 O 10
Vavuniyavilan, Ceylon ..... 105 H 15
Vaxholm, Sweden, '91, 1,538.. 95 L 7
Vayag Islands, Dutch East India Islands ..... 116 H 4
Vayalpad, British India ..... 105 G 13
Vayrac, France ..... 81 G 8
Vazhinskoi, Russia ..... 97 J 1
Vazquez, Cuba ..... 68 J 3
Veal Veng, French Indo-China. 106 F 9
Veau, Anse-à-, Haiti ..... 68 B 6
Veaugues, France ..... 82 F 6
Vebbestrup, Denmark ..... 88 F 3
Veblungsnaes, Norway, a300 ... 95 E 5
Vecchia, Citta, Maltese Islands 92 H 12
Vecchio, Porto, France ..... 81 M 12
Vecchio, Golfe de Porto (gulf), France ..... 81 M 12
Vecht (river), Netherlands .... 84 F 4
Vechta, Germany ..... 85 G 7
Vechte (river), Germany ..... 85 G 4
Vechte (river), Netherlands (see Vecht) ..... 84 H 3
Vecilla, La, Spain ..... 83 G 2
Vedaraniyam, British India, '91, 13,438 ..... 105 H 14
Vedbek Lighthouse, Denmark .. 88 M 5
Vedde Canal, Germany ..... 87 N 31
Vedde, Klein, Germany ..... 87 M 32
Vede (river), Rumania ..... 98 H 4
Vedenskoi (Novgorod), Russia. 96 H 3
Vedenskoi (Orel), Russia ..... 97 L 5
Vederlax, Russia ..... 97 F 1
Vedras, Torres, Portugal, '78, 4,926 ..... 83 C 5
Vedslet, Denmark ..... 88 G 5
Vedsted, Vester, Denmark .... 88 D 6
Veendam, Netherlands ..... 84 J 2
Veenendaal, Netherlands (commune), '94, est.5,050 ..... 84 F 4
Veenwouden, Netherlands .... 84 H 2
Veere, Netherlands ..... 84 C 5
Vefsen Elv (river), Norway ... 95 H 4
Vega (wintered 1878-79), Arctic Region ..... 3 B 4
Vega, Mexico ..... 65 K 4
Vega, La, Mexico ..... 65 C 3
Vega, Santo Domingo (see Concepcion de la Vega) ..... 68 E 6
Vega, La (district), Spain .... 83 J 7
Vega Baja, Porto Rico, '87, 10,-586 ..... 68 J 1
Vega de Ribadeo, Spain, '87 6,645 ..... 83 E 1
Vega Real (plain), Santo Domingo ..... 68 E 6
Vegenö (Island), Norway .... 95 G 4
Vegesack, Germany ..... 85 F 7
Veggerlöse, Denmark ..... 88 L 7
Veghel, Netherlands (commune), '94, est.5,686 ..... 84 G 5
Veglia, Austria ..... 89 F 6
Veglia, Austria (on travel map) ..... 74 M 6
Veglia (Island), Austria, est.19,-871 ..... 89 F 6
Vehar, British India ..... 105 O 10
Vehar, Lake, British India .... 105 N 10
Vehne (river), Germany ..... 85 G 7
Vei (tribe), Liberia (see Vey.. 111 D 9
Veidlos (river), Iceland ..... 88 P 3
Veile, Denmark (see Vejle) ... 88 E 5
Veines (point), Denmark ..... 88 G 7
Veino, Russia ..... 97 K 5
Veirö (Island), Denmark..... 88 J 6
Veirö (Island, in Samsö Belt), Denmark ..... 88 H 5
Veistrup, Denmark ..... 88 H 6
Vejano, Italy ..... 94 M 10
Vejby, Denmark ..... 88 F 2
Vejen, Denmark ..... 88 E 6
Vejér de la Frontera, Spain, '87, 11,901 ..... 83 G 8
Vejlby, Denmark ..... 88 F 5
Vejlby, Denmark ..... 88 G 4
Vejle, Denmark, '90, 9,015 ... 88 F 5
Vejle (amt), Denmark, '90, 111,-904 ..... 88 E 5
Vejle Aa (river), Denmark .... 88 E 5
Vejle Fjord (Inlet), Denmark.. 88 F 5
Vekilabad, Persia ..... 103 G 6
Vela, Cabo (cape), Colombia... 70 C 1
Vela, La, Venezuela ..... 70 D 1
Velardeña, Mexico ..... 64 G 5
Velars, France ..... 82 K 6
Velas, Cape, Costa Rica (see Morro Hermoso) ..... 66 K 9
Velasco, Mexico ..... 65 H 1
Velaux, France ..... 81 F 11
Velay, La-Puy-en-, France (see Le Puy) ..... 81 J 7
Velay, Monts du (Mt.), France. 81 J 8
Velbert, Germany, '95, 16,606. 86 K 4
Velburg, Germany ..... 86 O 14
Velden, Austria ..... 90 H 10
Velden, (Lower Bavaria, Bavaria), Germany ..... 86 Q 15
Velden (Upper Palatinate, Bavaria), Germany ..... 86 N 14
Veldes, Austria ..... 90 J 11
Velebit (Mts.), Hungary ..... 89 G 7
Velednlki, Russia ..... 97 G 6
Velentsiki, Greece, '89, 1,546.. 99 D 2
Vele Rete Rock, Japan ..... 108 K 8
Velestino, Greece, '89, 2,389... 99 G 2
Velez, Colombia, '86, a8,000... 70 C 2
Vélez Blanco, Spain, '87, 6,704 83 K 7
Vélez Málaga, Spain, '87, 23,425 83 J 8
Vélez-Rúbio, Spain, '87, 10,437. 83 K 7
Velgast, Germany ..... 85 D 16
Velha, Bay Cabello da, Brazil. 71 J 4
Velhas, Rio das (river), Brazil. 71 J 7
Velho, Porto, Brazil ..... 71 F 6
Velhos, Rio das (river), Brazil. 71 H 7
Velika Gorica, Hungary ..... 89 G 6
Velikaia (river), Russia ..... 97 G 3
Velika Plana, Servia ..... 98 C 4
Velikend, Russia ..... 101 N 1
Veliki Lakl, Russia, est.7,591. 97 H 3
Velki Sator (Mt.), Bosnia .... 89 H 7
Velikl Ustug, Russia, est.8,312 96 J 3
Velikovisachnoi, Russia ..... 96 K 2
Vélines, France ..... 81 F 8
Velino, Monte (Mt.), Italy ... 94 O 10
Velino (river), Italy ..... 94 N 9
Velitsa, Greece, '89, 1,440 ... 99 G 3
Velizh, Russia, est.17,976 .... 97 H 4
Vellach, Oler, Austria ..... 90 G 10
Vella Lavella (island), Solomon Islands ..... 117 J 4
Vellas, Portugal ..... 83 D 8
Velleron, France ..... 81 F 11
Velletri, Italy, '81, 13,532 .... 94 N 11
Vellexon, France ..... 82 M 5
Vellinge, Denmark ..... 88 C 4
Vellore (and cantonment), British India, '91, 44,925 ..... 105 G 13
Velmian, Persia ..... 103 B 4
Velocebia, British India ..... 105 D 9
Velpe, Germany ..... 85 H 6
Velsen, Netherlands (commune), '94, est.8,053 ..... 84 E 4
Velsk, Russia, est.1,485 ..... 96 H 3
Velta, Switzerland ..... 91 J 7
Veltheim, Switzerland, '88, 1,-075 ..... 91 J 2
Velukhl Mountain, Greece .... 99 E 3
Veluwe (district), Netherlands. 84 G 4
Velva (river), Russia ..... 96 L 3
Vemb, Denmark ..... 88 C 4
Vemdalen, Sweden ..... 95 H 5
Vementry (island), Scotland ... 78 M 2
Vemmelev, Denmark ..... 88 J 6
Vempalli, British India ..... 105 G 12
Ven, French Indo-China ..... 106 G 4
Venaco, France ..... 81 M 11
Venado, Mexico ..... 64 J 6
Venado (partido), Mexico, '91, 42,962 ..... 65 E 1
Venafro, Italy, '81, 4,629 ..... 94 Q 12
Venarla, Italy, '81, 3,930 ..... 93 C 4
Venasca, Italy ..... 93 B 5
Vence, France ..... 81 K 11
Vendée (department), France, '96, 441,735 ..... 80 D 6
Vendeuvre, France ..... 82 J 4
Vendôme, France, '91, 9,538 ... 82 B 5
Vendôme, France (on travel map) ..... 74 E 5
Vendrell, Spain, '87, 5,010 ... 83 O 3

Vendres, Port, France ... 81 J 10
Vene, Crete ... 99 C 8
Venedig, Italy (see Venice) ... 93 M 4
Venediger, Gross (Mt.), Austria 90 E 9
Venef, Russia, est.3,496 ... 96 G 5
Venelles, France ... 81 G 11
Venern (lake), Sweden ... 95 H 7
Venersborg, Sweden, '91, 5,565. 95 H 7
Venet Berg (Mt.), Austria ... 90 B 9
Venetia, Italy (see Venice) ... 93 M 4
Venetia (compartimento), Italy, '81, 2,814,173; '95, est.3,080,153 ... 93 K 3
Venetian Alps (Mts.), Italy ... 93 M 2
Venetiken Island, Greece ... 99 E 7
Venetikos (river), Turkey in Europe ... 98 D 9
Veneto (compartimento), Italy (see Venetia) ... 93 K 3
Venezia, Italy (see Venice) ... 93 M 4
Venezia (province), Italy (see Venice) ... 93 N 3
Venezuela, South America (large scale map of) ... 70
Venezuela, Gulf of, Venezuela. 70 C 1
Venezuela (republic), South America, '91, 2,323,527 ... 69 G 2
Vengurla, British India, '91, 10,134 ... 105 D 12
Veni (river), Bolivia (see Beni, Rio) ... 70 D 6
Venice, Gulf of, Italy ... 93 N 4
Venice, Italy, '81, city, 129,445; commune, 134,810; '95, commune, est.153,000 ... 93 M 4
Venice, Italy (on travel map). 74 L 6
Venice, Lagoon of (lake), Italy (on local map) ... 92 K 2
Venice (province), Italy, '81, 356,708; '95, est.385,401 ... 93 N 3
Venice (local map of), Italy.. 92 K 2
Venidje-i-Karasu, Turkey in Europe ... 98 G 7
Venizia, Golfo di (gulf), Italy. 93 N 4
Venjan, Sweden ... 95 H 6
Venlo, Netherlands (commune), '89, 11,394; '94, est.13,021... 84 H 6
Venlo, Netherlands (on travel map) ... 74 G 3
Venloo, Netherlands (see Venlo) 84 H 6
Venn (plateau), Germany (see Hohes Venn) ... 86 L 3
Vennachar, Ontario ... 60 H 2
Vennachar, Loch (lake), Scotland ... 78 H 7
Vennebjerg, Denmark ... 88 F 2
Venö (island), Denmark ... ... 88 D 3
Veoö Bredning (bay), Denmark 88 D 3
Venoge (river), Switzerland ... 91 B 5
Venosa, Italy, '81, 8,614 ... 94 T 13
Venosta, Quebec ... 61 B 7
Venrnij, Netherlands ... 84 G 5
Venrik, Russia ... 97 K 6
Vent, Austria ... 90 B 10
Venta de Casonova, Cuba ... 68 J 4
Ventana, Sierra (Mts.), Argentina ... 72 E 11
Venta Salada, Mexico ... 65 J 5
Venta Vieja, Mexico ... 65 A 5
Ventersdorp, Orange Free State 113 H 5
Ventersdorp, South African Republic ... 113 H 4
Venterskroon, Orange Free State ... 113 H 4
Venterstad, Cape Colony, '91, 728 ... 113 G 6
Ventilegne, Golfe de (gulf), France ... 81 M 12
Ventimiglia (Palermo), Italy, '81, 5,200 ... 94 K 13
Ventimiglia (Porto Maurizio), Italy, '81, 4,195 ... 93 C 7
Ventnor, England, '91, 5,817.. 75 K 12
Ventotene, Italy ... 94 O 13
Ventoux, Mont (Mt.), France.. 81 L 8
Ventry, Ireland ... 79 A 7
Ventuari, Rio (river), Venezuela 70 D 2
Ventura, La, Mexico ... 64 H 5
Venue, Ben (Mt.), Scotland... 78 H 7
Venus, Point, Society Islands.. 117 P 7
Venzone, Italy ... 93 O 2
Venzovetz, Russia ... 97 E 5
Vera, Argentina ... 72 E 9
Vera, Golfo de (gulf), Argentina 72 E 12
Vera, Spain, '87, 8,610 ... 83 L 7
Vera, La (district), Spain ... 83 G 4
Veracruz, Mexico, '94, 19,165.. 65 K 4
Veracruz (canton), Mexico, '94, 72,882 ... 65 K 5
Veracruz (state), Mexico, '95, 853,351 ... 65 K 4
Vera Cruz, Nicaragua ... 66 B 9
Veragua, Escudo de (island), Colombia ... 70 A 2
Veragua (region), Colombia.... 70 A 2
Veraguas (region), Colombia (see Veragua) ... 70 A 2
Veranshehr, Turkey in Asia... 101 J 4
Verawal, British India, '91, 15,339 ... 104 C 9
Verberie, France ... 82 F 2
Verbicaro, Italy, '81, 5,108 ... 94 T 15
Verbki, Russia ... 97 L 7
Verblud, Mount, Siberia ... 100 Q 4
Vercel, France ... 82 N 6
Vercelli Italy, '81, 20,165 .... 93 D 4
Vercelli, Italy (on travel map) 74 J 6
Verchères, Quebec, a500 .... 61 H 7
Verchères (county), Quebec, '91, 12,257 ... 61 H 7
Verchni Lomof, Russia, est. 7,438 ... 96 H 5
Verd, Cape, Bahama Islands... 67 H 3
Verde, Cape, Africa ... ... 101 B 7
Verde, Cay, Bahama Islands .. 67 H 4
Verde, Rio (river, Branch of Guapore), Brazil ... 70 E 6
Verde, Rio (river, branch of Paraná) Brazil ... 71 G 8
Verde, Rio (river, branch of Rio Paranáhyba) Brazil ... 71 G 7
Verde, Rio (river, branch of Rio San Francisco), Brazil.. 71 J 6
Verde, Cayo (island), Cuba.... 68 E 1
Verde, Isla (island), Mexico... 65 K 1
Verde, Rio (river, Jalisco), Mexico ... 65 C 3
Verde, Rio (river, Oxaca), Mexico ... 65 J 7
Verde, Rio (river), Paraguay... 72 F 8
Verde, Castro, Portugal, '78, 3,510 ... 83 D 7
Verde Grande (river), Brazil.. 71 J 7
Verdello, Italy ... 93 G 3
Verden, Germany, '95, 9,586... 85 G 9
Verden, Germany (on travel map) ... 74 J 2
Verde Pequena (river), Brazil.. 71 J 6
Verdière, La, France ... 81 G 11
Verdière, La, France ... 82 D 3
Verdon, Mount, Australia ..... 115 G 4
Verdon, Le, France ... 81 D 7
Verdon (river), France ... 81 L 9
Verdun, France, '91, 18,852... 82 L 2
Verdun, France, (on travel map) ... 74 G 4
Verdun-sur-le-Doubs, France .. 80 L 6
Verebely, Hungary ... 89 K 3
Vereenigde River, Australia .. 115 G 2
Verein, Russia, est.5,483 ... 97 L 4
Vereschi, Austria ... 89 S 4
Vereschi, Rumania ... 98 J 1
Vereskö, Hungary ... 89 M 3
Vereux, France ... 82 M 5
Verga, Cape, Africa ... 111 C 8
Vergara, Mexico ... 65 K 1
Vergara, Spain, '87, 6,194 .... 83 K 1
Vergara, Spain (on travel map) 74 C 7
Vergato, Italy, '81, 822 ... 93 K 6
Vergelett, Switzerland ... 91 H 6
Vergèze, France ... 81 D 11
Vergine, Acqua (aqueduct), Italy ... 92 D 10
Verginmost, Hungary ... 90 M 13
Vergons, France ... 81 J 10
Vergt, France ... 81 F 7
Veria, Turkey in Europe, a10,000 ... 98 E 8
Verin, Spain, '87, 4,991 ... 83 E 3
Verkhdnieprovsk, Russia, est. 8,057 ... 97 K 7
Verkhni Angara (river), Siberia 100 O 3
Verkhni Chirskaia, Russia, est. 10,105 ... 96 H 6
Verkhni Chunskaia, Siberia.... 100 M 2
Verkhni Kamchatka, Siberia, est.210 ... 100 T 3
Verkhni Kolymsk, Siberia .... 100 S 2
Verkhni Tarasovskoe, Russia... 97 K 8
Verkhni Udinsk, Siberia, est. 5,233 ... 100 N 3
Verkhnuralsk, Russia, est. 13,345 ... 96 L 5
Verkholensk, Siberia, est.993... 100 N 3
Verkhoturie, Russia, est.2,712. 96 M 4
Verkhovazhe, Russia, est.585... 96 H 3
Verkhoyansk, Siberia, est 244.. 100 Q 2
Verkhoyanskii Mountains, Siberia ... 100 P 2
Verkou (river), Siberia ... 100 U 2
Verloren (river), Cape Colony. 113 D 7
Verlorenes Loch (a narrow gorge), Switzerland ... 91 L 4
Vermand, France ... 82 G 1
Vermejo, Rio (river), El Chaco), Argentina (see Bermejo) .... 72 E 8
Vermejo, Rio (river), Argentina 72 D 10
Vermelha, Lake, Brazil ... 71 H 5
Vermelha Beach, Brazil ... 71 J 3
Vermelha Beach, Brazil ... 71 K 2
Vermelho, Morro (Mt.), Brazil. 71 H 5
Vermelho, Rio (river), Brazil.. 71 G 7
Vermenton, France ... 82 H 5
Vermes, Switzerland, '88, 281.. 91 E 3
Vermilion, Fort, Canada ... ... 63 G 2
Vermillion Bay (place), Ontario ... 60 H 5
Vermillion Creek, Canada ..... 63 H 2
Vermillion Lake, Ontario ..... 60 D 1
Vermillion River, Quebec ..... 61 H 4
Vermland (län), Sweden, '95, est.252,915 ... 95 H 7
Vermland (peninsula), Sweden. 95 H 7
Vernamo, Sweden ... 95 J 8
Vernazobres (river), France ... 81 B 11
Verner, Ontario ... 60 F 1
Verneuil (Eure), France, '91, 4,270 ... 82 B 3
Verneuil (Seine - et - Marne, France ... 82 F 3
Vernéville, Germany ... 86 O 2
Verney, Germany ... 86 P 3
Verney Junction, England .... 77 D 3
Vernham's Dean, England .... 77 A 5
Verni, Central Asia, est.21,132 ... 100 K 4
Vernon, British Columbia ..... 63 G 4
Vernon, France, '91, 8,288 .... 82 C 2
Vernon, France (on travel map) ... 74 E 4
Vernonet, France ... ... 82 D 2
Vernon, France ... 82 B 6
Verney, France ... 82 G 4
Verőcze, Hungary ... 89 L 4
Verőcze (comitat), Hungary, '90, 196,639 ... 89 K 6
Verolamnova, Italy, '81, 4,224.. 93 H 4
Veroli, Italy, '81, 3,835 ... 94 O 11
Verona, Italy, '81, town, 60,768; commune, 68,741; '95 commune, est.73,200 ... 93 K 4
Verona, Italy (on travel map).. 74 K 6
Verona (province), Italy, '81, 394,065; '95, est.434,325 .... 93 K 4
Verona, Ontario ... ... 60 J 3
Verovititz (comitat), Hungary (see Verőcze) ... 89 K 6
Verovskoe, Siberia ... 100 S 3
Verpelét, Hungary ... 89 M 4
Verrazano, Giovanni da (explorer's route), North America .. 4 R 10
Verres, Italy, '81, 916 ... 93 C 3
Verrettes, Haiti, a12,000 ..... 68 C 6
Verrey, France ... ... 82 K 6
Verria, Turkey in Europe (see Veria) ... 98 E 8
Verrières, La, Switzerland, '88, 1,411 ... 91 B 4
Versailles, France, '96, 54,874. 82 E 3
Versailles, France (on travel map) ... 74 E 4
Versailles, Quebec ... 61 H 8
Versecz, Hungary, '90, 21,859.. 89 N 6
Vershina Kamenka, Russia ... 96 F 6
Versigny, France ... 82 G 1
Versmold, Germany, '95, 1,510. 85 H 7
Versoix, Switzerland, '88, 1,151 91 A 6
Versols, France ... 81 B 11
Versova, British India ... 105 N 10
Versova, Greece, '89, 339..... 99 F 4
Versova Fort, British India ... 105 M 10
Verst, Denmark ... 88 E 5
Vertaison, France ... 81 J 7
Vert Chasseur, Belgium ..... 84 B 4
Verte, Bay, New Brunswick... 62 F 3
Verteillac, France ... 81 F 7
Vertentes, Serra dos (Mts.), Brazil ... 71 H 7
Vertes Gebirge (Mts.), Hungary 89 K 4
Vert-Galant, France ... 82 C 1
Vertiches, Cuba ... 68 G 3
Vertientes, Cuba ... 68 L 4
Vertievka, Russia ... 97 H 6
Vertus, France, '91, 2,781 .. .. 82 J 3
Verulam, Natal, '91, 547 ..... 113 K 5
Verushskaia, Russia ... 96 J 2
Vervena, Greece, '89, 834 ..... 99 F 6
Verviers, Belgium, '90, 48,907; '95, est.51,605; with suburbs, including Dison, Ensival and Hodimont, '90, 73,695 ..... 84 G 7
Verviers, Belgium (on travel map) ... 74 H 3
Verville, Ireland ... 79 J 8
Vervins, France, '91, 3,233 .... 82 H 1
Vervitsa, Greece, '89, 1,354 ... 99 E 5
Veryan, England ... 75 C 13
Veryan Bay, England ... 75 C 13
Verzasca (river), Switzerland.. 91 J 6
Verzuolo, Italy ... 93 B 5
Verzy, France ... 82 J 2
Vesaignes, France ... 82 L 5
Vescovato, France ... 81 M 11
Vesdre (river), Belgium ..... 84 G 7
Vesegonsk (Tver), Russia est. 2,818 ... 97 L 2
Vesegonsk (Yaroslaf), Russia.. 96 G 4
Veseloe, Russia ... 97 K 8
Vesgre (river), France ... 82 C 3
Veshenskaia, Russia, est.2,086. 96 H 6
Vésius, France ... 81 H 8
Vesle (river), France ... 82 H 2
Veslenskoi, Russia ... 96 K 3
Vesoul, France, '91, 9,770 .... 82 N 5
Vesoul, France (on travel map) 74 G 5
Vespasian's Camp, England ... 75 J 11
Vespolate, Italy ... 93 E 4
Vespucci, Amerigo, First Voyage of, North America ..... 4 N 11
Vespucci, Amerigo, Second Voyage of, South America ..... 69 K 2
Vespucci, Amerigo, Third Voyage of, South America ..... 69 L 9
Vespucci, Amerigo, Fourth Voyage of, South America ..... 69 N 7
Vesthy, Norway ... 95 D 2
Vester, Denmark ... 88 E 5
Vesteraalen (islands), Norway. 95 J 2
Vesterås, Sweden, '96, 9,417 .. 95 K 7
Vesterbotten (district), Sweden 95 M 4
Vesterbotten (län), Sweden, '95, est.133,336 ... 95 L 4
Vester Egesborg, Denmark .... 88 K 6
Vestergötland (district), Sweden ... 95 H 7
Vester Hassing, Denmark ..... 88 G 3
Vester Hornum, Denmark .... 88 E 3
Vesternorrland (län), Sweden, '95, est.217,220 ... 95 K 5
Vesterö, Denmark ... 88 H 2
Vesterö (Island), Norway .... 95 E 3
Vester-Skjerninge, Denmark .. 88 G 6
Vester Vandet, Denmark ..... 88 C 2
Vester Vedsted, Denmark .... 88 D 6
Vestervig, Denmark ... 88 C 3
Vestervik, Sweden, '96, 6,847.. 95 K 8
Vestfjord (bay), Norway ... ... 95 H 3
Vestmanhavn, Denmark ..... 88 A 2
Vestmanland (län), Sweden, '95, est.142,735 ... 95 K 7
Vestmannaeyjar (islands), Iceland ... ... 88 O 3
Vestnes, Norway ... ... 95 E 5
Vestone, Italy ... 93 H 3
Vestre Aker, Norway ... 95 C 1
Vest Sundby, Denmark ... 88 P 5
Vestvanga (island), Norway.... 95 H 2
Vesubie (river), France ... 81 K 10
Vesuvio, Monte, Italy, (see Mount Vesuvius) ... 94 Q 13
Vesuvius, Mount, Italy ... 94 Q 13
Vesuvius, Mount, Italy (on local map) ... 94 T 9
Veszprém, Hungary, '90, 12,655 89 J 4
Veszprém (comitat), Hungary, '90, 215,280 ... 89 J 4
Veszprim, Hungary (see Veszprém) ... 89 J 4
Veta, Russia ... 97 H 6
Veteranl Cave, Servia ... 98 E 4
Vetheuil, France ... 82 D 2
Vetlianskaia, Russia ... 96 J 6
Vetluga, Russia, est.4,523 .... 96 J 4
Vetotene, Isola (Island), Italy.. 94 O 13
Vetralla, Italy ... ... 94 M 10
Vetrino, Russia ... 97 G 4
Vetros, Switzerland, '88, 478.. 91 D 6
Vetschau, Germany, '95, 3,255. 85 J 19
Vettern (lake), Sweden ..... 95 J 7
Vettersley, Denmark ... 88 K 6
Veules, France ... 82 B 1
Veulettes, France ... ... 82 B 1
Veurne, Belgium (see Furnes). 84 A 6
Veuve, La, France ... 82 J 2
Veuxaulles, France ... 82 K 5
Vevay, Switzerland (see Vevey) 91 C 5
Vevey, Switzerland, '88, 9,571. 91 C 5
Vexiö, Sweden, '96, 7,174 ..... 95 J 8
Vey (tribe), Liberia ... 111 D 9
Veyle, Pont-de-, France..... 90 K 6
Veynes, France ... ... 81 L 8
Veynes, France (on local map). 74 G 6
Veyrier, Switzerland, '88, 520.. 91 A 6
Veytaux, Switzerland, '88, 251. 91 C 5
Vézelay, France ... 82 H 6
Vézelise, France ... 82 N 3
Vézénobres, France ... 81 D 10
Vézère (river), France ... 81 G 7
Vezin, France ... 82 L 2
Vezirkhan, Turkey in Asia .... 101 D 1
Vezirkopri, Turkey in Asia, a1,100 ... 101 F 2
Vezzano, Austrin ... 90 B 11
Vezzano, Italy ... 93 G 6
Viadana, Italy, '81, 5,550 ..... 93 J 5
Viakken, Cape, Borneo..... 116 D 5
Viana, Cuba ... 68 F 2
Viana, Spain ... 83 K 2
Viana del Bollo, Spain, '87, 8,308 ... 83 F 2
Vianden, Luxemburg ... 84 H 9
Vianen, Netherlands (commune), '94, est.3,520 ..... 84 F 5
Vianna, Brazil ... 71 H 4
Vianna do Alemtejo, Portugal, '78, 1,791 ... 83 D 6
Vianna do Castello, Portugal, '78, 8,816 ... 83 C 3
Vianna do Castello (district), Portugal, '90, 210,787 ..... 83 D 3
Viano, Crete ... 99 E 9
Viareggio, Italy, '81, 10,190 ... 93 H 7
Vias, France ... 81 C 12
Viasniki, Russia, est.4,762.... 96 H 4
Viasovsk, Russia ... 97 K 7
Viatka (government), Russia (see Vyatka) ... 96 K 4
Viaur (river), France ... 81 H 8
Viaz, Russia ... 97 G 2
Viazma, Russia, est.16,801 .... 97 K 4
Vibonati, Italy ... 94 T 14
Viboras, Mexico ... 65 C 1
Viborg, Denmark, '90, 8,352 .. 88 E 4
Viborg (amt), Denmark, '90, 100,777 ... 88 E 4
Viborg, Russia, '90, est.20,348. 97 G 1
Viborg (government), Russia, '96, est.385,000 ... 97 G 1
Vibraye, France ... 82 B 4
Viby, Denmark ... 88 L 5
Vic, Germany ... 86 P 4
Vicalvaro, Spain ... 83 J 4
Vicana, Cuba ... 68 H 4
Vicari, Italy, '81, 4,880 ..... 94 K 13
Vicdessos, France ... 81 G 10
Vic-en-Bigorre, France ..... 81 E 9
Vic - en - Bigorre, France (on travel map) ... 74 E 7
Vicenza, Italy, '81, town, 27,694; commune, 39,431; '95, commune, est.41,200 ..... 93 L 3
Vicenza, Italy (on travel map). 74 K 6
Vicenza (province), Italy, '81, 396,349; '95, est.447,499 .... 93 K 3
Vich, Spain, '87, 11,640 ..... 83 P 3
Vichada, Rio (river), Colombia. 70 C 3
Vicheg (river), Russia ..... 96 K 3
Vichegda (river), Russia ..... 96 J 3
Vichy, France, '91, 10,870 .... 80 J 6
Vichy, France (on travel map). 74 F 5
Viciers-d'Angers, France ..... 82 D 2
Vicio, El, Cuba ... 68 G 3
Vic-le-Comte, France ..... 81 J 7
Vico, France ... 81 L 11
Vico (Foggia), Italy, '81, 7,628. 94 T 11
Vico, Lago di (lake), Italy.... 94 M 10
Vico (Turin), Italy... ... 93 C 4
Vico Equense, Italy, '81, 2,859. 94 T 10
Vicoforte, Italy ... ... 93 C 6
Vicopis, Italy ... 93 J 7

Vic-sur-Aisne, France ... 89 G 2
Vic-sur-Cère, France ... 81 H 3
Victor, Mount, Australia ... 115 F 6
Victor Emanuel Mountains, New Guinea (Germany) ... 116 G 2
Victor Harbor (place), Ontario ... 60 F 3
Victoria (French Guinea), Africa ... 111 C 8
Victoria (Kamerun), Africa ... 112 J 9
Victoria (Rhodesia), Africa ... 112 O 16
Victoria, Argentina, '90, n6,000 ... 72 E 10
Victoria, Lake, Australia ... 115 G 6
Victoria, Lake, Australia (see Lake Alexandria) ... 115 F 7
Victoria (British colony), Australia, '94, est.1,172,144 ... 115 G 7
Victoria (Espirito Santo), Brazil, n6,000 ... 71 J 8
Victoria (Maranhão), Brazil ... 71 J 4
Victoria (Pernambuco), Brazil ... 71 K 5
Victoria, Fort, British Columbia ... 105 D 11
Victoria, Mount, British Columbia ... 63 F 4
Victoria (capital), British Columbia, '91, 16,841 ... 63 F 4
Victoria (Alberta), Canada ... 63 H 3
Victoria, Chile, '85, 2,550 ... 72 C 11
Victoria, Chile (see San Bernardo) ... 72 J 15
Victoria (Hongkong), China, '96, est.144,300 ... 107 J 6
Victoria, Mexico ... 65 F 2
Victoria, Ciudad, Mexico, '89, n8,000 ... 61 K 6
Victoria (distrito), Mexico, '94, 21,314 ... 65 F 2
Victoria, Port, Morocco ... 111 C 4
Victoria, Natal ... 113 K 5
Victoria (county), New Brunswick, '91, 18,217 ... 62 B 2
Victoria (county), Nova Scotia, '91, 12,387 ... 62 J 3
Victoria (county), Ontario, '91, 37,304 ... 60 G 3
Victoria, Prince Edward Island ... 62 F 3
Victoria, Venezuela, est.7,800 ... 70 D 1
Victoria Bank, Brazil ... 71 K 8
Victoria Bridge (Montreal), Quebec ... 61 Q 8
Victoria da Conquista, Brazil ... 71 J 7
Victoria de las Tunas, Cuba, '87, 12,049 ... 68 H 4
Victoria Desert, Great, Australia ... 115 D 5
Victoria Dock (London), England ... 75 P 14
Victoria Downs, Australia ... 115 H 5
Victoria East (district), Cape Colony, '91, 8,875 ... 113 H 7
Victoria Fall, Brazil ... 72 G 9
Victoria Falls, Africa ... 112 N 15
Victoria Gardens, British India ... 105 N 11
Victoria Harbor (place), Nova Scotia ... 62 D 4
Victoria Inlet, Arctic Region ... 3 B 6
Victoria Island, Oceanica ... 111 L 5
Victoria Lake, Newfoundland ... 62 J 5
Victoria Land, Antarctic Region ... 2 H 9
Victoria Land, Arctic Region ... 3 E 9
Victoria Land, Canada ... 59 J 3
Victoria Mines, Nova Scotia, n800 ... 62 J 3
Victoria Nyanza (lake), Africa ... 112 P 11
Victoria Park (London), England ... 75 O 13
Victoria Peak, British Columbia ... 63 E 4
Victoria Peak, British Honduras ... 66 G 3
Victoria Peak, Hongkong ... 107 D 6
Victoria Plains, Australia ... 115 B 6
Victoria River, Australia ... 115 E 3
Victoria Station (London), England ... 75 N 14
Victoria Strait, Arctic Region ... 3 E 9
Victoria Strait, Canada ... 59 K 3
Victoriaville, Quebec, '91, 1,300 ... 61 K 6
Victoria West, Cape Colony, '91, 1,285 ... 113 F 6
Victoria West (district), Cape Colony, '91, 7,220 ... 113 F 6
Victorica, Argentina ... 72 D 11
Victory, Africa ... 111 E 9
Vicuna, Chile, '85, 3,882 ... 72 C 9
Vicuna Harbor, Fiji ... 117 B 2
Vid (river), Bulgaria ... 98 G 5
Vidago, Portugal ... 83 E 3
Vidauban, France ... 81 H 11
Vide, Castello de, Portugal, '87, 5,086 ... 83 E 5
Videm, Austria ... 90 M 12
Viderö, Denmark ... 88 C 1
Viderö (island), Denmark ... 88 C 1
Vidklinthage (point), Denmark ... 88 G 5
Vidlitzki, Russia ... 97 H 1
Vidropusk, Russia ... 97 K 3
Vidzy, Russia, est.6,052 ... 97 F 4
Vie (river), France ... 82 A 2
Viechtach, Germany ... 86 O 16
Viedma, Argentina ... 72 E 12
Viedma, Lake, Argentina ... 72 C 13
Viège, Switzerland, '88, 725 ... 91 F 6
Viejo, El (volcano), Nicaragua ... 66 J 7
Viell-Dampierre, Le, France ... 82 K 2
Vieira Branch, Brazil ... 71 G 4
Viejo, Peña (Mt.), Spain ... 83 G 1
Viejo, Rio (river), Costa Rica ... 66 D 10
Viejo, Nicaragua ... 66 H 7
Vielsalm, Belgium, '90, 3,149 ... 84 G 8
Viels-Maisons, France ... 82 A 3
Vienna (capital), Austria, '90, 1,364,548 ... 90 N 7
Vienna, Austria (on travel map) ... 74 M 4
Vienna, Austria (local map of) ... 90 D 6
Vienna, Ontario, '91, 398 ... 60 E 5
Vienne, France, '91, 24,817 ... 81 K 7
Vienne, France (on travel map) ... 74 G 6
Vienne (department), France, '96, 338,114 ... 80 F 6
Vienne, Haute- (department), France, '96, 375,724 ... 81 G 7
Vienne (river), France ... 80 F 6
Vienne-la-Ville, France ... 82 K 2
Vientian, French Indo-China ... 106 F 6
Vieques Island (Spanish), Porto Rico ... 68 K 2
Viera (island) Scotland ... 78 L 1
Vierlingsbeek, Netherlands (commune), '94, est.1,401 ... 84 G 5
Vierraden, Germany, '95, 1,620 ... 85 F 19
Viersen, Germany, '95, 22,803 ... 86 K 4
Vierwaldstätter See (lake), Switzerland ... 91 H 4
Vierwaldstätter See (lake), Switzerland (on travel map) ... 74 J 5
Vierzehnheiligen, Germany ... 86 M 12
Vierzehnheiligen, Germany (near Jena) ... 86 L 14
Vierzo, El (district), Spain ... 83 F 2
Vierzon-Ville, France, '91, 10,559 ... 80 H 5
Vierzon-Ville, France (on travel map) ... 74 F 5
Vierzy, France ... 82 G 2
Viesca, Mexico ... 64 H 5
Viesch, Switzerland (see Fiesch) ... 91 G 5
Vieste, Italy, '81, 7,003 ... 94 U 11
Vietka, Russia ... 97 H 5
Vietnitz, Germany ... 85 G 20
Vietovo, Bulgaria ... 98 J 5
Vietren, Eastern Rumelia ... 98 F 6
Vietri di Potenza, Italy ... 94 T 13
Vietri sul Mare, Italy ... 94 R 13
Vietri sul Mare, Italy (on local map) ... 94 U 9
Vietry, French Indo-China ... 106 G 4
Vietz (river), Germany ... 85 G 20
Vietzig, Germany ... 87 C 26
Vieuvy, France ... 82 C 5
Vieux Bourg d'Aquin, Haiti ... 68 B 7
Vieux Port, France ... 82 A 2
Vif, France ... 81 L 7
Vigisfell (Mt.), Iceland ... 88 N 3
Vig, Denmark ... 88 K 5
Viga, Mexico ... 64 J 6
Vigan, Le, France ... 81 C 10
Vigan, Philippine Islands, est. 13,905 ... 116 F 1
Vigas, Las, Mexico ... 65 J 4
Vigelfjeld, Store (Mt.), Norway ... 95 H 5
Vigeois, France ... 81 G 7
Viger, Quebec ... 61 Q 3
Vigerö (island), Norway ... 95 D 5
Vigevano, Italy, '81, 13,684 ... 93 E 4
Viggiano, Italy, '81, 5,448 ... 94 T 14
Vigia, Monte (Mt.), Portugal ... 83 D 7
Vigla, Cape, Greece ... 99 L 7
Vigna Bucci, Italy ... 92 B 11
Vigna Jacobini, Italy ... 92 C 12
Vignale, Italy ... 93 D 4
Vigna Lecce, Italy ... 92 B 12
Vigna Pia, Italy ... 92 C 12
Vignemale (Mt.), France ... 81 E 10
Vignemales, France ... 82 M 3
Vigneux, France ... 82 H 1
Vignola, Italy ... 93 K 6
Vignory, France ... 82 L 4
Vignoux-sur-Barangeon, France ... 82 E 6
Vigo, Spain, '87, 15,044 ... 83 D 2
Vigo-di-Fassa, Austria ... 90 D 11
Vigo Lake, Russia ... 96 G 3
Vigone, Italy ... 93 C 5
Vigors, Mount, Australia ... 115 B 4
Vigsnes, Denmark ... 88 K 7
Vigsö, Denmark ... 88 D 2
Vigsö Bugt (bay), Denmark ... 88 D 2
Vigunzolo, Italy ... 93 F 5
Vihiers, France ... 80 E 5
Vihorlat Gebirge (Mts.), Hungary ... 89 O 3
Vihowa Pass, British India ... 104 B 4
Vijaru, Cuba ... 68 K 4
Vik, Norway ... 95 E 6
Vikhrowili, British India ... 105 O 10
Vikör, Norway ... 95 E 6
Viktorlahavn, Norway ... 95 K 2
Vikulova, Russia ... 97 D 9
Vil, Scotland ... 78 E 5
Világos, Hungary ... 89 N 5
Vilagnes, France ... 81 D 11
Vilaine (river), France ... 80 D 5
Vilaller, Spain ... 83 N 2
Vilano, Cabo (cape), Spain ... 83 C 1
Vilavankod, British India ... 105 F 15
Vilcabamba, Ecuador ... 70 B 4
Vilcabamba, Peru ... 70 C 6
Vildbjerg, Denmark ... 88 D 4
Vildmose, Store (swamp), Denmark ... 88 F 2
Vildorde, Belgium, '90, 11,138 ... 84 E 7
Vilelka, Russia, est.1,076 ... 97 F 4
Vilelskaia, Russia ... 97 E 4
Vilet (river), Russia ... 96 J 3
Vilgash (river), Russia ... 101 N 3
Vilgort, Russia ... 96 K 3
Vilhelmina, Sweden ... 95 K 4
Villa (river), Russia ... 97 E 4
Vilinl (river), Siberia ... 100 P 2
Vilhuisk, Siberia, est. 175 ... 100 P 2
Vilkitsk Island, Arctic Region ... 3 K 1
Vilkomir, Russia, est.16,370 ... 97 E 4
Vilkovo, Russia, est.2,784 ... 97 G 9
Vilkovski, Russia, est.5,662 ... 97 D 4
Villa Acquari, Italy ... 92 D 11
Villa Ada, Italy ... 92 D 10
Villa Alta, Mexico ... 65 K 6
Villa Alta (distrito), Mexico '94, 44,008 ... 65 K 6
Villa Alvarez, Mexico (see Zimatlan) ... 65 K 7
Villa Apolloni, Italy ... 92 E 11
Villa Argentina, Argentina, '90, n4,000 ... 72 D 9
Villa Armand, Italy ... 92 E 11
Villa Baleira, Portugal ... 83 O 7
Villa Bella (Amazonas), Brazil ... 71 F 4
Villa Bella (Beni), Bolivia ... 70 D 6
Villa Bella (Matto Grosso), Brazil ... 70 E 7
Villa Bella (Pernambuco), Brazil ... 71 K 5
Villa Belli, Italy ... 92 D 11
Villa Boccanera, Italy ... 92 B 10
Villa Borghese, Italy ... 92 D 10
Villacañas, Spain, '87, 5,471 ... 83 J 5
Villacarriedo, Spain ... 83 J 1
Villacarrillo, Spain, '87, 9,785 ... 83 K 6
Villa Casali, Italy ... 92 D 11
Villa Casilda, Argentina ... 72 E 10
Villacastin, Spain ... 83 H 4
Villa Certosa, Italy ... 92 E 11
Villach, Austria, '90, 6,765 ... 90 H 10
Villach, Austria (on travel map) ... 74 L 5
Villachiaro, Italy, '81, 5,011 ... 92 B 8
Villa Cisneros, Africa ... 111 B 5
Villa Concepcion, Paraguay, n11,000 ... 72 F 8
Villa Consorte, Italy ... 92 B 12
Villa de Cos, Mexico ... 64 H 6
Villa del Carbon, Mexico ... 65 G 4
Villa del Fuerte, Mexico (see Fuerte) ... 64 E 4
Villa del Pilar, Paraguay, n7,000 ... 72 F 9
Villadiego, Spain ... 83 J 2
Villa do Conde, Portugal, '78, 4,664 ... 83 C 3
Villa do Porto, Portugal ... 83 E 9
Villa Eotvös, Hungary ... 89 N 8
Villafalletto, Italy ... 93 C 5
Villafames, Spain, '87, 5,789 ... 83 N 4
Villafeliche, Spain ... 83 L 3
Villa Feoli, Italy ... 92 D 11
Villa Filippani, Italy ... 92 B 10
Villa Florelli, Italy ... 92 D 11
Villafranca, Brazil ... 71 F 4
Villafranca, Italy, '81, town, 3,986; commune, 8,729 ... 93 J 4
Villa Franca, Portugal, est. 8,135 ... 83 E 8
Villafranca de los Barros, Spain, '87, 9,634 ... 83 F 6
Villafranca del Panades, Spain, '87, 8,344 ... 83 O 3
Villafranca del Vierza, Spain ... 83 E 2
Villa Frohmann, Hungary ... 89 N 8
Villa Gattri, Hungary ... 89 N 8
Village des Aulnaies, Quebec ... 61 O 4
Villa Giulia, Italy ... 92 C 10
Villagran, Mexico ... 64 J 5
Villa Guadalupe, Uruguay, n3,500 ... 72 F 10
Villaguay, Argentina, '90, n3,500 ... 72 F 10
Villaharta, Spain ... 83 H 6
Villa Havas, Hungary ... 89 O 8
Villa Hayes, Paraguay, n2,000 ... 72 F 9
Villain, Château, France ... 82 K 4
Villalnes-Vézot, France ... 82 A 4
Villa Jacobini, Italy ... 92 B 12
Villajoyosa, Spain, '87, 8,763 ... 83 M 6
Villa Latinovics, Hungary ... 89 N 8
Villalba, Spain, '87, 11,990 ... 83 E 1
Villaldama, Mexico ... 64 J 4
Villa Lighthouse, Norway ... 95 G 4
Villa Lipthay, Hungary ... 89 O 8
Villalon, Spain ... 83 G 2
Villalpando, Spain ... 83 G 3
Villalvernia, Italy ... 93 E 5
Villa Maria, Argentina ... 72 E 10
Villa Maria, Brazil ... 70 F 7
Villa Maria, Italy ... 92 D 10
Villamartin, Spain, '87, 6,151 ... 83 G 8
Villa Mercedes, Argentina, '90, n7,000 ... 72 D 10
Villa-Meszak, Hungary ... 89 O 8
Villamil, Cuba ... 68 D 2
Villa Minozzo, Italy ... 93 J 6
Villamizar, Puerto, Colombia ... 70 C 2
Villa Nazionale, Italy ... 94 S 9
Villance, Belgium, '90, 1,038 ... 84 F 9
Villandraut, France ... 81 E 8
Villa Nerl, Italy ... 92 B 12
Villa Nicolai, Italy ... 92 D 12
Villa Nova (Bahia), Brazil ... 71 K 6
Villa Nova (Minas Geraes) Brazil ... 71 J 8
Villanova, Italy ... 93 C 5
Villa Nova da Rainha Brazil ... 71 J 6
Villa Nova de Gaia, Portugal, '78, 8,712 ... 83 D 3
Villa Nova de Milfontes, Portugal ... 83 D 7
Villanova de Portinão, Portugal, '78, 6,286 ... 83 D 7
Villanova Monteleone, Italy ... 92 B 7
Villanova Pereragno, Italy ... 93 C 6
Villanova Solaro, Italy ... 93 B 5
Villantrois, France ... 82 C 6
Villa Nueva, Argentina, '90, 4,000 ... 72 E 10
Villanueva, Colombia ... 70 C 1
Villanueva, Mexico, '94, 6,000 ... 65 D 1
Villanueva (partido), Mexico, '94, 43,288 ... 65 D 1
Villanueva, Nicaragua ... 66 J 6
Villanueva de Alcoron, Spain ... 83 K 4
Villanueva de Córdoba, Spain, '87, 6,971 ... 83 H 6
Villanueva de la Jara, Spain ... 83 L 5
Villanueva del Arzobispo, Spain, '87, 5,236 ... 83 K 6
Villanueva de la Serena, Spain, '87, 12,021 ... 83 G 6
Villanueva del Grao, Spain, '87, 5,619 ... 83 M 5
Villanueva de los Infantes, Spain, '87, 6,871 ... 83 K 6
Villanueva y Geltrú, Spain, '87, 13,811 ... 83 P 3
Villány, Hungary ... 89 K 6
Villa Oliva, Paraguay ... 72 F 9
Villa Pamphili, Italy ... 92 B 11
Villapuram, British India ... 105 G 14
Villar, Mexico ... 65 F 1
Villarcayo, Spain ... 83 J 2
Villard, Mexico ... 64 D 3
Villar del Rey, Spain ... 83 F 5
Villa Real, Portugal, '78, 6,956 ... 83 E 3
Villa Real (district), Portugal, '90, 239,225 ... 83 E 3
Villa Real de Santo Antonio, Portugal, '78, 4,188 ... 83 E 7
Villareal, Spain (see Villarreal) ... 83 M 5
Villar Formosa, Portugal ... 83 E 4
Villarica, Lake, Chile ... 72 C 11
Villarica, Volcano, Chile ... 72 C 11
Villa Rica, Paraguay, n12,000 ... 72 F 9
Villar Maior, Portugal ... 83 F 4
Villarosa, Italy, '81, 8,915 ... 94 L 13
Villa Rossi, Italy ... 92 C 11
Villarreal, Spain, '87, 13,750 ... 83 M 5
Villarrobledo, Spain, '87, 9,279 ... 83 K 5
Villarroya de la Sierra, Spain ... 83 K 3
Villarrubia de los Ojos, Spain, '87, 5,840 ... 83 J 5
Villars, France ... 81 K 10
Villars, France ... 82 K 5
Villa San Giovanni, Italy ... 92 J 9
Villa San Paolo, Italy ... 92 D 12
Villa Santa Ana, Paraguay ... 72 F 9
Villa Santa Maria, Italy ... 94 Q 11
Villa Saue, Hungary ... 89 O 8
Villasayas, Spain ... 83 K 3
Villaseca, Chile ... 72 C 10
Villa Seani, Italy ... 92 B 11
Villaseñor, Mexico ... 65 E 3
Villa Silvani, Italy ... 92 B 11
Villatobas, Spain ... 83 J 5
Villa Torlonia, Italy ... 92 D 12
Villatoro, Spain ... 83 H 4
Villatoya, Spain ... 83 L 5
Villa Troili, Italy ... 92 B 11
Villavallelonga, Italy ... 94 P 11
Villa Velha de Rodão, Portugal, '78, 1,557 ... 83 E 5
Villaviciosa (Guadalajara), Spain ... 83 K 4
Villaviciosa (Oviedo), Spain, '87, 21,037 ... 83 G 1
Villa Viçosa, Portugal, '78, 3,209 ... 83 E 6
Villa Weber, Hungary ... 89 O 8
Villa Zega, Italy ... 92 B 12
Villaz Saint Pierre, Switzerland ... 91 D 4
Villebrumier, France ... 81 G 9
Villedieu, France ... 81 D 4
Ville-en-Tardenois, France ... 82 H 2
Villefagnan, France ... 81 F 7
Villefort, France ... 81 J 8
Villefranche (Alpes-Maritimes), France, '91, 4,407 ... 81 K 11
Villefranche (Loir - et - Cher), France ... 82 D 6
Villefranche (sur Saône, Rhône), France, '91, 12,928 ... 81 K 7
Villefranche-de-Belvès, France ... 81 G 8
Villefranche - de - Lauragais, France, '91, 2,556 ... 81 G 9
Villefranche - de - Rouergue, France, '91, 9,734 ... 81 H 8
Villegagnon, Fort de, Brazil ... 71 J 2
Villegagnon Island, Brazil ... 71 J 2
Villegaignon (fort and island), Brazil (see Villegagnon) ... 71 J 2
Villegusien, France ... 82 L 5
Villejuif, France ... 80 M 2
Villel, Spain ... 83 L 4
Villemaur, France ... 82 H 4
Villeneux, France ... 82 D 3
Villemur, France ... 81 G 9
Villemurlin, France ... 82 E 5
Villena, Spain, '87, 14,450 ... 83 M 6
Villemauxe, France ... 82 G 3
Villen Colonie Grunewald, Germany ... 87 J 28
Villeneuve, La, France ... 82 K 5
Villeneuve (Aveyron), France ... 81 G 8

Villeneuve
Villeneuve (lès-Béziers), France 81 B 12
Villeneuve (lès - Maguelonne), France 81 D 11
Villeneuve (Loiret), France .... 82 D 5
Villeneuve, Quebec ..... 61 Q 7
Villeneuve, Switzerland, '88, 1,149 ..... 91 C 5
Villeneuve-de-Berg, France ... 81 K 8
Villeneuve-la-Guyard, France.. 82 G 4
Villeneuve-l' Archevêque .... 82 G 4
Villeneuve-le-Rol, France (see Villeneuve-sur-Yonne) ..... 82 G 4
Villeneuve-lès-Avignon, France, '91, 2,622 ..... 81 E 10
Villeneuve Saint Georges, France ..... 82 F 3
Villeneuve-sur-Lot, France (commune), '91, 13,798 ..... 81 F 8
Villeneuve-sur-Yonne, France, '91, commune, 5,117; town, 3,699 ..... 82 G 4
Villepatour, France ..... 82 F 3
Villeperdue, France ..... 82 B 6
Villeret, Switzerland, '88, 1,290 91 D 3
Villers (Meuse), France ..... 82 L 2
Villers (sur-Mer), France ..... 80 E 3
Villers-Bocage, France ..... 80 E 3
Villers-Bretonneux, France ... 82 F 1
Villers-Cotterets, France, '91, 4,582 ..... 82 G 2
Villersexel, France ..... 82 N 5
Villers-la-Montagne, France ... 82 M 2
Villerupt, France ..... 82 M 2
Ville-sur-Tourbe, France ..... 82 K 2
Villeta, Paraguay ..... 72 F 9
Villetrun, France ..... 82 C 5
Villette, Quebec ..... 61 L 8
Villeveyrac, France ..... 81 C 11
Villiers-le-Bel, France ..... 82 E 2
Villiers-le-Morhiers, France .. 82 C 3
Villiers-Saint Benoit, France. 82 G 5
Villers-Saint Cyr, France ..... 82 D 3
Villiers-Saint Georges, France. 82 G 3
Villierstown, Ireland ..... 79 F 7
Villingen, Germany, '90, 6,383. 86 Q 7
Villingen (kreis), Germany, '90, 70,816 ..... 86 Q 7
Villita, Mexico ..... 65 C 2
Villotte-devant-Louppy, France. 82 L 3
Villotte-devant - Saint-Mihiel, France ..... 82 L 3
Vilminore, Italy ..... 93 H 3
Vilm See (lake), Germany ..... 87 E 24
Vilna, Russia, '97, 159,568 .... 97 E 4
Vilna (government), Russia, '97, 1,591,912 ..... 97 E 4
Vilo, Scotland ..... 78 H 2
Vilosnes, France ..... 82 L 2
Vilostasi, Cape, Greece ..... 99 L 6
Vilpian, Austria ..... 90 C 10
Vils, Austria ..... 80 B 8
Vils (river, Lower Bavaria), Germany ..... 86 P 16
Vils (river, Upper Palatinate), Germany ..... 86 O 14
Vilshiburg, Germany ..... 86 Q 15
Vilseck, Germany ..... 86 N 14
Vilsen, Germany, '95, 907 ..... 85 G 8
Vilshofen, Germany ..... 86 P 17
Vilslev, Denmark ..... 88 D 6
Vilvestre, Spain ..... 83 E 3
Vilvorde, Belgium (on local map) 84 B 3
Vilyui (river), Siberia (see Viliui) ..... 100 P 2
Vilyuisk, Siberia (see Viliui).. 100 P 2
Vimeiro, Portugal ..... 83 C 5
Vimercate, Italy ..... 93 F 3
Vimianzo, Spain, '87, 7,764... 83 E 2
Viminale, Monte (Mt.), Italy... 90 D 11
Vimmerby, Sweden, '96, 2,125 95 K 8
Vimoutiers, France ..... 82 A 3
Vimpelles, France ..... 82 G 4
Vinadio, Italy, '81, 1,263 ..... 93 B 6
Viñales, Cuba, est.8,952..... 68 B 2
Vinaroz, Spain, '87, 9,851 .... 83 N 4
Vinasco, Mexico ..... 65 H 3
Vinasco, Rio (river), Mexico 65 J 3
Vinay, France ..... 81 L 7
Vinca, France ..... 81 H 10
Vincelles, France ..... 82 H 5
Vincennes, France, '91, 24,626. 82 E 3
Vincennes, Fort de, France.... 80 M 2
Vincennes, France (on local map) ..... 80 M 2
Vincennes Island, Low Archipelago (see Kauehi) ..... 117 M 8
Vinchina, Argentina ..... 72 D 9
Vinchina, Rio de (river), Argentina ..... 72 D 9
Vind, Denmark ..... 88 D 4
Vindava, Russia (see Windau).. 97 C 3
Vindel Elf (river), Sweden.... 95 L 4
Vindelev, Denmark ..... 88 E 5
Vindelsjö, Stor (lake), Sweden. 95 K 4
Vinderlev, Denmark ..... 88 E 4
Vindhya Mountains, British India ..... 104 F 8
Vindinge, Denmark ..... 88 H 6
Vinegar Hill, Ireland ..... 79 J 6
Vinga, Hungary ..... 89 N 6
Vingeanne (river), France .... 82 L 5
Vinh, French Indo-China ..... 106 G 5
Vinhaes, Portugal, '78, 1,944.. 83 E 3
Vinh Dien, French Indo-China. 106 G 3
Vinh Thuy, French Indo-China. 106 J 7
Vinica, Hungary ..... 89 G 5
Vinitza, Turkey in Europe .... 98 E 7
Vinje (Bratsberg), Norway ... 95 E 7
Vinje (Söndre Trondhjem), Norway ..... 95 F 5
Vinkeveen, Netherlands (commune), '94, est.4,000 ..... 84 E 4
Vinkovci, Hungary, '90, 5,946.. 89 K 6
Vinnitza, Russia, est.20,002... 97 G 7
Vinograd, Russia ..... 97 H 7
Vinon, France ..... 81 G 11
Vinten, Denmark ..... 88 F 5
Vintjern, Sweden ..... 95 J 6
Vintl, Nieder, Austria ..... 90 D 10
Vinton, Quebec ..... 61 A 7
Vintschgau, Ober (valley), Austria ..... 90 B 10
Vintschgau, Unter (valley), Austria ..... 90 B 10
Vinukonda, British India ..... 105 G 11
Viny, Russia ..... 97 H 2
Vinzelberg, Germany ..... 85 G 14
Violin, Punta, (point), Costa Rica ..... 66 M 11
Vionnaz, Switzerland, '88, 458 91 C 6
Vionville, Germany ..... 86 O 2
Viosa (river), Turkey in Europe ..... 98 B 8
Vipos, Argentina, '90, a700 ... 72 D 9
Vique, Spain (see Vich) ..... 83 P 3
Vir, Bosnia ..... 89 J 8
Viraco, Peru ..... 70 C 7
Virama, Ensenada de (bay), Cuba ..... 68 H 4
Viramgaon, British India, '91, 23,209 ..... 104 C 8
Viranduduras, Cuba ..... 68 F 3
Viravamallur, British India, '91, 13,951 ..... 105 F 15
Virchow, Mount, Australia .... 115 B 4
Virden, Manitoba, a1,000 ..... 63 L 4
Vire, France, '91, 6,635 ..... 80 E 4
Vire, France (on travel map)... 74 D 4
Vire (river), France ..... 80 D 3
Vireul-le-Grand, France ..... 81 L 7
Vireux, France ..... 80 K 2
Vireyes, Mexico ..... 65 J 4
Virgel, Ceylon ..... 105 H 15
Virgen, Austria ..... 90 E 9
Virgen, La, Nicaragua ..... 66 K 8
Virgenes, Cabo (cape), Argentina ..... 72 D 14
Virgenes, Cabo (cape), Mexico. 64 C 4
Virgin Gordia (island, British), West Indies ..... 68 L 1
Virginia, Ireland, '91, 562 .... 79 G 4
Virginia, Liberia ..... 111 D 9
Virginia Island, Africa ..... 111 B 5
Virgin Islands, West Indies, '91, 55,000 ..... 68 L 1
Virgin Islands Deep, Atlantic Ocean ..... 2 F 3
Virgin Passage, Porto Rico.... 68 K 1
Virieu, France ..... 81 L 7
Virley Salrot, England ..... 77 L 3
Virovitica, Hungary, '90, 6,586 89 J 6
Virton, Belgium, '90, 2,418 .... 84 G 9
Viru, Peru ..... 70 B 5
Virudupattl, British India, '91, 14,075 ..... 105 F 15
Viry, Russia ..... 97 K 6
Vis (river), France ..... 81 C 11
Visa, Turkey in Europe, a5,000 98 K 7
Visani, Turkey in Europe .... 98 C 9
Visby, Sweden, '91, 7,138 ..... 95 L 8
Vischenki, Russia ..... 97 G 6
Vischer Island, Bismarck Archipelago ..... 116 J 1
Višegrad, Bosnia ..... 89 L 8
Vishera (river, Perm), Russia. 96 L 3
Vishera (river, Vologda), Russia ..... 96 K 3
Visherka (river), Russia ..... 96 L 3
Vishki, Russia ..... 97 F 3
Vishnevetz, Russia ..... 97 F 7
Vishni Volochok, Russia, est. 15,909 ..... 97 K 3
Vishva, Russia ..... 97 E 6
Visibon, Point, Santo Domingo. 68 G 6
Visinada, Austria ..... 90 H 13
Visingsö (island), Sweden ..... 95 J 8
Visk, Hungary ..... 89 P 3
Viska, Russia ..... 97 J 7
Viskinde, Denmark ..... 88 J 5
Vislanda, Sweden ..... 95 J 8
Visnagar, British India, '91, 21,376 ..... 104 D 8
Viso, Monte (Mt.), Italy ..... 93 B 5
Viso del Marques, Spain ..... 83 J 6
Visoko, Bosnia ..... 89 K 8
Visokoi Island, South America 69 P 15
Visotsk, Russia ..... 97 F 6
Visp, Switzerland ..... 91 F 6
Visp, Switzerland (see Viège).. 91 F 6
Vissefjerda, Sweden ..... 95 J 8
Visselhövede, Germany ..... 85 G 10
Vissenbjerg, Denmark ..... 88 G 6
Visso, Italy, '81, 991 ..... 94 O 9
Vissoye, Switzerland, '88, 256.. 91 E 6
Vista, Puerto de (harbor), Cuba 68 K 3
Vista Alegre, Brazil ..... 70 F 4
Vista Hermosa, Cuba ..... 68 H 3
Vistritza (river), Turkey in Europe ..... 98 E 8
Vistrorio, Italy ..... 93 C 4
Vistula (river), Europe (on travel map) ..... 70 O 2
Vistula (river), Germany ..... 87 E 28
Vita, Italy, '81, 5,151 ..... 94 J 13
Vitakri, British India ..... 104 B 5
Vitebal (river), Russia ..... 97 K 5
Vitebsk, Russia, '97, 66,143 ... 97 H 4
Vitebsk (government), Russia, '97, 1,502,895 ..... 97 F 4
Viterbo, Italy, '81, town, 15,279; commune, 19,654 ..... 94 M 10
Viti (islands), Oceanica (see Fiji) ..... 117 A 2
Viti Archipelago, Oceanica (see Fiji Islands) ..... 114 J 6
Vitiaz Strait, New Guinea (German) ..... 116 H 2
Viti Levu (island), Fiji, '96, 50,000 ..... 117 B 3
Vitim (river), Siberia ..... 100 O 3
Vitimsk, Siberia, est.210 ..... 100 O 3
Vitis, Austria ..... 90 L 6
Vitkova, Servia ..... 98 G 5
Vitor, Rio (river), Peru ..... 70 C 7
Vitorchiano, Italy ..... 94 M 10
Vitoria, Spain, '87, 27,660 .... 83 K 2
Vitosha (Mt.), Bulgaria ..... 98 F 6
Vitralgarh, British India ..... 104 D 8
Vitré, France, '91, 10,607 .... 80 D 4
Vitré, France (on travel map) 74 D 4
Vitrey, France ..... 82 M 5
Vitrinitza, Greece, '89, 1,008.. 99 F 4
Vitrolles, France ..... 81 F 11
Vitry, France ..... 80 M 2
Vitry-la-Ville, France ..... 82 K 3
Vitry-le-François, France, '91, 8,022 ..... 82 K 3
Vittaogi, Sweden ..... 95 N 3
Vitteaux, France ..... 82 K 6
Vittle, France ..... 82 M 4
Vittore, Monte (Mt.), Italy .... 94 O 9
Vittoria, Italy, '81, 21,755 ... 94 L 14
Vittoria, Ontario ..... 60 E 5
Vittoria, Spain (see Vitoria) .. 83 K 2
Vittorio, Italy, '81, town, 5,590; commune, 16,325 ..... 93 M 3
Vittorio, Italy (on travel map). 71 L 6
Vittoriosa, Maltese Islands ... 92 H 12
Vittsjö, Sweden ..... 95 H 8
Vitu, Africa ..... 112 R 11
Vitulano, Italy, '81, 1,242 .... 94 R 12
Vitze, Turkey in Asia ..... 101 J 2
Vitznau, Switzerland, '88, 282. 91 H 3
Viu, Italy, '81, 446 ..... 93 B 4
Vium, Nörre, Denmark ..... 88 D 4
Vium (river), Russia ..... 97 J 8
Vivara, Isola (island), Italy .. 94 R 9
Vivarais, Monts du (Mts.), France ..... 81 K 7
Vivero, Spain, '87, 13,369 ..... 83 E 1
Vivi, Kongo ..... 112 K 12
Viviers, France ..... 81 K 8
Vivild, Denmark ..... 88 H 4
Vivls, Switzerland (see Vevey). 91 C 5
Vivitao (island), Tubuai Islands (see Vavitao) ..... 117 O 10
Vivoin, France ..... 82 A 4
Vivonne, France ..... 80 F 6
Vivoras, Uruguay ..... 72 F 12
Vivorilla Cays, Central America 66 M 4
Viwa (island), Fiji ..... 117 A 3
Vixö, Denmark ..... 88 L 5
Vizagapatam, British India, '91, 34,487 ..... 105 J 11
Vizakna, Hungary ..... 89 Q 6
Vizcaya (province), Spain, '87, 235,659 ..... 83 K 1
Vizeu, Brazil ..... 71 H 4
Vizeu, Portugal, '78, 6,956 .... 83 E 4
Vizeu (district), Portugal, '90, 397,988 ..... 83 E 4
Vizhica, Turkey in Europe ... 98 K 6
Viziadrug, British India ..... 105 D 11
Vizianagram, British India, '91, 30,881 ..... 105 J 10
Vizille, France ..... 81 L 7
Vizirn, Rumania ..... 98 K 3
Vizvár, Hungary ..... 89 J 5
Vizzini, Italy, '81, 13,963 .... 94 M 14
Vjedr (river), Germany (see Oder) ..... 85 F 19
Vlaardingen, Netherlands (commune), '89, 12,398; '94, 14,388 ..... 84 D 5
Vlachodivadon, Turkey in Europe, est.2,250 ..... 98 E 8
Vlaeoklisura, Turkey in Europe, a2,500 ..... 98 D 8
Vladikavkaz, Russia, est.44,207 96 H 7
Vladimir, Russia, est.20,709 .... 96 G 4
Vladimir (government), Russia, '97, 1,570,730 ..... 96 H 4
Vladimir Bay, Siberia (see Saint Vladimir Bay) .. .. 108 G 2
Vladimiretz, Russia ..... 97 F 6
Vladimiroyka, Russia ..... 96 J 6
Vladioir Volynsk, Russia, est. 8,185 ..... 97 E 6
Vladivostok, Siberia, est.13,050 100 Q 4
Vlainia (Mt.), Servia ..... 98 D 6
Vlakhokerasia, Greece, '89, 1,440 ..... 99 F 6
Vlakke Point, New Guinea (Dutch) ..... 116 H 5
Vlasenica, Bosnia ..... 89 K 7
Vlashka, Servia ..... 98 C 4
Vlasia, Hagios, Greece ..... 99 E 5
Vlašič Planina (Mt.), Bosnia .. 89 J 7
Vlasios, Hagios, Greece, '89, 921 ..... 99 E 3
Vlasotintze, Servia ..... 98 E 6
Vledder, Netherlands ..... 84 H 3
Vlei, Union, Africa ..... 112 M 16
Vlei, Union (salt pool), Africa. 113 E 1
Vlesenbeek, Belgium, '90, 1,387 ..... 84 A 4
Vlieland, East, Netherlands .. 84 F 2
Vlieland (island), Netherlands. 84 F 2
Vlie Stroom (channel), Netherlands ..... 84 F 2
Vlijmen, Netherlands (commune), '94, est.3,414 ..... 84 F 5
Vlioti, Cape, Greece ..... 99 B 4
Vlissingen, Netherlands (see Flushing) ..... 84 B 6
Vlotho, Germany, '95, 3,972... 85 H 8
Vochkovo, Russia ..... 97 G 6
Vocklabruck, Austria ..... 90 C 7
Vodena, Turkey in Europe, a14,000 ..... 98 D 8
Vodice, Austria ..... 89 G 8
Vodla, Russia ..... 96 G 3
Vodlo Lake, Russia ..... 96 G 3
Vodolacha, Russia ..... 97 L 7
Vodyanoe, Russia ..... 97 K 8
Voe, Scotland ..... 78 M 2
Voëin, Hungary ..... 89 J 6
Voer, Denmark ..... 88 G 2
Voevoll, Lake, Siberia ..... 100 M 2
Vogelsang (Mt.), Austria ..... 90 C 5
Vogelsberg (Mt.), Germany ... 86 M 9
Vogesen or Wasgau Mountains, Germany ..... 86 Q 4
Voghera, Italy, '81, 10,785 .... 93 E 5
Voghera, Italy (on travel map) 74 J 6
Voglers Cove (place), Nova Scotia ..... 62 E 5
Vogols (Islands), Siam ..... 106 D 11
Vogorno, Switzerland, '88, 153. 91 J 6
Vohenstrauss, Germany ..... 86 N 15
Vohibe, Mount, Madagascar... 112 S 15
Vohilena, Madagascar ..... 112 S 14
Vohitravo, Madagascar ..... 112 S 15
Vöhl, Germany ..... 86 K 8
Vöhringen, Germany ..... 86 Q 11
Voi, Ust, Russia..... 96 L 3
Void, France ..... 82 M 3
Voidias (Mt.), Greece ..... 99 E 4
Voima, Russia ..... 96 J 3
Voimelf (river), Sweden..... 95 K 4
Voinik (Mt.), Montenegro .... 98 A 6
Voire (river), France..... 82 J 4
Voirlich, Ben (Mt.), Scotland.. 78 H 7
Voiron, France, '91, 11,604 ... 81 L 7
Voiteur, France ..... 80 L 6
Voitsberg, Austria ..... 90 L 9
Vojnič, Hungary ..... 89 G 6
Vojtek, Hungary ..... 89 N 6
Vojtek, Hungary (on travel map) ..... 74 P 6
Vokhwell, Burma ..... 106 A 2
Vol (river), Russia ..... 96 K 3
Voladores, Cuba ..... 68 E 2
Volano, Po di (river), Italy.... 93 M 5
Volcan de Agua (volcano), Guatemala (see Agua) ..... 66 E 5
Volcano Ampato, Peru ..... 70 C 7
Volcano Antuco, Chile ..... 72 C 11
Volcano Arequipa, Peru ..... 70 C 7
Volcano Barba, Costa Rica .... 66 M 9
Volcano Bay, Japan ..... 108 K 2
Volcano Callaqui, Argentina... 72 C 11
Volcano Chiago, Guatemala.... 66 E 6
Volcano Cosigüina, Nicaragua.. 66 H 7
Volcan de Antofalla, Chile .... 72 D 9
Volcan de Chillan, Chile ..... 72 C 11
Volcan de Tinguiririca, Argentina ..... 72 D 10
Volcan de Tolima, Colombia ... 70 B 3
Volcan de Yaguas, Argentina... 72 C 11
Volcano El Viego, Nicaragua... 66 J 7
Volcano Hornopiren, Chile .... 72 C 12
Volcano Illampu, Bolivia ..... 70 D 7
Volcano Illimani, Bolivia ..... 70 D 7
Volcano Imbabura, Ecuador .... 70 B 3
Volcano Irazu, Costa Rica .... 66 M 9
Volcano Island, Bismarck Archipelago ..... 116 H 2
Volcano Island, Japan ..... 108 J 8
Volcano Islands, Japan (see Sulphur Islands) ..... 108 P 8
Volcano Isluga, Chile ..... 70 D 7
Volcano Izalco, Salvador .... 66 F 6
Volcano Jucuapa, Salvador .... 66 G 6
Volcano Kilauea, Hawaii ..... 117 O 3
Volcano Licancaur, Bolivia ... 70 D 8
Volcano Llaimas, Chile ..... 72 C 11
Volcano Llullaillaco, Chile .... 72 D 8
Volcano Longuimai, Chile .... 72 C 11
Volcano Madera, Nicaragua .... 66 K 8
Volcano Maipó, Argentina .... 72 D 10
Volcano Minchinmavida, Chile. 72 C 12
Volcano Miravalles, Costa Rica 66 D 11
Volcano Monterico, Guatemala. 66 F 5
Volcano Omotepe, Nicaragua.... 66 K 8
Volcano Orosi, Costa Rica .... 66 K 9
Volcano Osorno, Chile ..... 72 C 12
Volcano Overo, Argentina .... 72 D 10
Volcano Pasto, Colombia ..... 70 B 3
Volcano Poas, Costa Rica .... 66 L 9
Volcano Renihue, Chile..... 72 C 11
Volcano Sajama, Bolivia ..... 70 D 7
Volcano Santa Ana, Salvador.. 66 F 6
Volcano San Vicente, Salvador. 66 F 6
Volcano Soconipa, Chile ..... 72 D 8
Volcano Socomusco, Mexico .... 64 N 10
Volcano Tacana, Mexico ..... 64 N 10
Volcano Tambora, Dutch East India ..... 116 E 6
Volcano Tarawera, New Zealand ..... 117 F 4
Volcano Tenorio, Costa Rica... 66 L 9
Volcano Tronador, Argentina... 72 C 12
Volcano Tua, Chile..... 70 D 8
Volcano Turialba, Costa Rica... 66 M 9
Volcano Villarica, Chile ..... 72 C 11
Volcano Yate, Chile ..... 72 C 12
Volchansk, Russia, est.6,023... 97 L 6
Voldinskaia, Russia ..... 96 K 3

Volga, Lake, Russia ..... 97 J 3
Volga, Mouths of the, Russia.. 96 J 6
Volga (river), Russia ..... 96 J 5
Volgaro, Turkey in Europe .... 98 G 8
Volhynia (government), Russia, '97, 2,999,346 ..... 97 F 6
Vollmes, Greece, '89, 655 ..... 99 C 5
Vollsso, Turkey in Asia..... 101 A 3
Völkermarkt, Austria ..... 90 J 10
Volkhof (river), Russia ..... 97 H 2
Volkmarsen, Germany, '95, 2,492 ..... 86 K 9
Volkovisk, Russia, est.6,584... 97 E 5
Volkovo, Russia ..... 97 K 5
Vollenhove, Netherlands (commune), '94, est.1,789 ..... 84 G 3
Volling, Denmark ..... 88 D 3
Vollmerz, Germany ..... 86 M 10
Vollrathsruhe, Germany ..... 85 E 16
Volnoi Island, Russia ..... 97 E 9
Volo, Greece (see Volos) ..... 99 G 2
Volochisk, Russia ..... 97 F 7
Vologda, Russia, '89, est.17,795 ..... 96 G 4
Vologda (government), Russia, '97, 1,305,313 ..... 96 K 3
Volok, Russia ..... 97 H 3
Volokolamsk, Russia ..... 97 L 3
Volonne, France ..... 81 M 8
Volos, Greece, '89, 11,029 ..... 99 G 2
Volos, Gulf of, Greece ..... 99 G 2
Voloshin, Russia..... 97 F 5
Voloshka (river), Russia ..... 97 M 1
Volóvec, Hungary ..... 89 P 3
Volpedo, Italy ..... 93 F 5
Volpiano, Italy ..... 93 C 4
Volscian Mountains, Italy .... 94 O 11
Volsk, Russia, est.37,832 ..... 96 J 5
Volta, Black (river), Africa.... 111 F 8
Volta, White (river), Africa.... 111 F 8
Volta, Italy, '81, 1,711 ..... 93 J 4
Voltaire, Cape, Australia .... 115 D 2
Volta River, Africa ..... 111 G 9
Volterra, Italy, '81, 5,347 ..... 93 J 8
Voltri, Italy, '81, town, 6,358; commune, 13,621 ..... 93 E 6
Volturara, Italy ..... 94 R 13
Volturara Appula, Italy, '81, 2,465 ..... 94 S 11
Volturino, Monte (Mt.), Italy.. 94 T 14
Volturno (river), Italy ..... 94 Q 12
Voluvara (Mt.), Sweden ..... 95 M 3
Volx, France ..... 81 G 11
Volx, France (on travel map).. 74 G 7
Voma, Mount, Fiji ..... 117 B 3
Vomano (river), Italy ..... 94 P 9
Vona, Cape, Turkey in Asia ... 101 G 2
Voneq, France ..... 82 K 2
Vondreve, Madagascar ..... 112 R 15
Vo Nhai, French Indo-China.... 106 G 4
Vonitsa, Greece, '89, 2,275..... 99 C 3
Vonsild, Denmark..... 88 F 6
Von Treuer Tableland, Australia ..... 115 C 5
Voorburg, Netherlands (commune), '94, est.3,453 ..... 84 D 4
Voorne (island), Netherlands... 84 D 5
Voorst, Netherlands (commune), '94, est.9,661 ..... 84 H 4
Vop (river), Russia ..... 97 J 4
Vopnafjördr, Iceland ..... 88 Q 2
Vopna Fjördr (fiord), Iceland.. 88 R 2
Voprianka, Russia ..... 97 G 7
Vorarlberg (crownland), Austria, '90, 116,073 ..... 89 K 4
Vorarlberg (crownland), Austria (large scale map of)..... 91 M 3
Voran, Austria ..... 90 M 9
Voray, France ..... 82 M 6
Vorbasse, Denmark ..... 88 E 5
Vordate Island, Dutch East India ..... 116 H 6
Vörde, Germany ..... 85 J 4
Vörden, Germany ..... 85 H 7
Vordernberg, Austria ..... 90 L 9
Vorder Rhein (river), Switzerland (see Hither Rhine) .... 91 K 4
Vorder Rhein Thal (valley), Switzerland ..... 91 J 4
Vordingborg, Denmark, '90, 3,188 ..... 88 K 6
Vorgod, Denmark ..... 88 D 4
Vorgod Aa (river), Denmark.. 88 D 4
Vöringfos (waterfall), Norway. 95 E 6
Vöringsfoss (waterfall), Norway (see Vöringfos) ..... 95 E 6
Vorlon, Cape, Greece ..... 99 N 8
Vorlich, Ben (Mt.), Scotland. 78 G 7
Vormen (river), Norway ..... 95 G 6
Vorobjeva, Russia ..... 97 E 8
Vorodeska, Russia ..... 96 K 5
Vorokomi, Russia ..... 97 E 6
Vorona (river), Russia ..... 96 H 5
Voronetz, Russia (see Voronezh) ..... 96 G 5
Voronezh (government), Russia, '97, 2,547,320 ..... 96 G 5
Voronezh (Great Russia), Russia, '97, 84,015 ..... 96 G 5
Voronezh (Little Russia), Russia ..... 97 J 6
Voronia, Russia ..... 97 F 2
Voronitza, Russia ..... 97 G 3
Voronje (river), Russia ..... 96 G 2
Voronki, Russia ..... 97 J 6
Voronkof, Russia ..... 97 H 6
Voronof, Cape (Archangel), Russia ..... 96 H 2
Voronof, Cape (Vaigach Island), Russia ..... 96 L 1
Voronok, Russia, est.5,771..... 97 J 5
Voronovo, Russia ..... 97 J 3
Vorontsovka, Russia ..... 101 L 2
Vorontzovo, Russia ..... 97 J 4
Voroshba, Russia ..... 97 K 6
Voroshilovka, Russia ..... 97 G 7
Vorotinsk, Russia ..... 97 K 4
Vorsaa, Denmark ..... 88 G 2
Vorsaa (river), Denmark ..... 88 G 2
Vorsfelde, Germany ..... 85 H 12
Vorskla (river), Russia ..... 97 K 6
Vosges (department), France, '96, 421,412 ..... 82 N 4
Vosges (mountain range), Germany ..... 86 Q 4
Vosges Mountains, Europe (on travel map) ..... 74 H 4
Voshgory, Russia ..... 96 J 3
Voskresensk, Russia ..... 97 M 4
Voskresenskoi, Russia ..... 97 H 2
Vöslau, Austria ..... 90 N 8
Voss (district), Norway ..... 95 E 6
Vossevangen, Norway ..... 95 E 6
Vossowska, Germany ..... 87 L 27
Vossowska, Germany (on travel map) ..... 74 O 3
Vostitza, Greece (see Ægion).. 99 F 4
Vostok Island (British), Oceanica ..... 114 M 6
Vottau, Austria ..... 90 M 6
Vouć, France ..... 82 J 4
Vouga (river), Portugal ..... 83 D 4
Vougeot, France ..... 82 K 6
Voulon, France ..... 80 F 6
Voulte, La, France ..... 81 K 8
Voulx, France ..... 82 F 4
Vouvray, France ..... 82 B 6
Vouvry, Switzerland, '88, 1,073 91 C 5
Vouziers, France ..... 82 K 2
Vouziers, France (on travel map) ..... 74 G 4
Voves, France ..... 82 D 4
Voxna, Sweden ..... 95 J 6
Vozhe, Lake, Russia ..... 96 G 3
Voznesensk, Russia, est.11,629 97 H 8
Voznesenskoe, Russia ..... 97 K 8
Voznesenskoi, Russia ..... 97 K 1
Vozogory, Russia ..... 96 G 3
Vradlevka, Bolshe, Russia ... 97 H 8
Vrads, Denmark ..... 88 E 4
Vraengen (sound), Norway .... 95 D 3
Vrakhonis (Mt.), Greece ..... 99 C 5
Vrakhori, Greece, '89, 7,430.. 99 D 3
Vrakhori Lake, Greece ..... 99 E 3
Vraua, Lago di (lake), Austria 89 G 8
Vrandnk, Bosnia ..... 89 K 7
Vranesh, Turkey in Europe ... 98 B 5
Vranja, Servia, '90, 9,500 .... 98 D 6
Vranograč, Bosnia ..... 89 H 6
Vrasta, Turkey in Europe .... 98 F 8
Vratca, Bulgaria (see Vratza).. 98 F 5
Vratza, Bulgaria, est.11,323.. 98 F 5
Vrbanja (river), Bosnia ..... 89 J 7
Vrbas (river), Bosnia ..... 89 J 7
Vrbas (river), Bosnia (on travel map) ..... 74 N 6
Vrbovec, Hungary ..... 89 H 6
Vrbovsko, Hungary ..... 89 G 6
Vrdnik, Hungary ..... 89 L 6
Vrede, Orange Free State, '90, 218 ..... 113 J 4
Vrede (district), Orange Free State ..... 113 J 4
Vredefort, Orange Free State, '90, 279 ..... 113 H 4
Vreden, Germany, '95, 1,942.. 85 H 4
Vredenburg, Cape Colony, '91, 82 ..... 113 C 7
Vredenburg, Dutch Guiana .... 71 G 2
Vrees, Germany ..... 85 G 6
Vresen (island), Denmark..... 88 H 6
Vrestenitsa, Greece, '89, 781.. 99 D 2
Vresthena, Greece, '89, 1,275. 99 G 6
Vrh, Corni (Mt.), Bosnia ..... 89 H 7
Vrhes, Netherlands (commune), '94, est.2,999 ..... 84 J 2
Vriesland (province), Netherlands (see Friesland) ..... 84 G 2
Vriezenveen, Netherlands (commune), '94, est.3,951 ..... 84 J 4
Vrin, Switzerland, '88, 201... 91 K 5
Vrizy, France ..... 82 K 2
Vrol Oslandi, Denmark ..... 88 J 5
Vromona (island), Greece ..... 99 C 4
Vrpolje, Hungary ..... 89 K 6
Vruda, Russia ..... 97 G 2
Vrulia, Greece, '89, 1,202 ..... 99 F 6
Vryburg, Africa ..... 113 G 4
Vryheid, South African Republic, '90, 513 ..... 113 K 4
Vryheid (district) South African Republic ..... 113 K 4
Vsetat-Privor, Austria ..... 90 K 3
Vnarrens, Switzerland, '88, 314 91 B 4
Vučia (Mt.), Bosnia ..... 89 J 7
Vuda, Fiji ..... 117 A 3
Vught, Netherlands (commune), '91, est.5,125 ..... 84 F 5
Vuka, Hungary ..... 89 K 6
Vukovár, Hungary, '90, 9,491. 89 K 6
Vulcan Gebirge (Mts.), Hungary ..... 89 O 6
Vulcan Island, New Guinea (German) ..... 116 H 2
Vulcano, Strait of, Italy .... 94 M 12
Vulcano, Isola (island), Italy. 94 M 10
Vulcan Pass, Hungary ..... 89 P 6
Vulcan Rock, Cape Colony ... 113 A 7
Vulgata Mountain, Greece .... 99 E 2
Vulgarell, Greece ..... 99 D 2
Vulpmes, Austria ..... 90 C 9
Vuna Island, Africa ..... 112 R 11
Vung Han Bay, French Indo China ..... 106 H 5
Vungo, Africa ..... 112 K 12
Vuohi Järvi, Russia ..... 97 F 1
Vurla, Turkey in Asia, a10,000 101 B 3
Vurlo, Cape, Greece ..... 99 L 7
Vurmede, Africa ..... 113 K 1
Vust, Denmark ..... 88 E 2
Vusynskoe, Russia ..... 97 J 8
Vutas, Greece ..... 99 H 3
Vuzi, Greece ..... 99 F 2
Vuzma, Russia ..... 97 F 5
Vyatka, Russia, '89, est.25,795 96 K 4
Vyatka (government), Russia '97, 3,082,615 ..... 96 K 4
Vyatka (river), Russia ..... 96 K 4
Vychevichi, Russia ..... 97 G 6
Vyga (river), Russia ..... 96 F 3
Vygozerskoi, Russia ..... 96 G 3
Vylla, Greece, '89, 1,847..... 99 H 4
Vym (river), Russia ..... 96 K 3
Vys (river), Russia ..... 97 H 7
Vysokoi, Russia ..... 97 L 4
Vytegra, Russia, est.3,085 .... 96 G 3
Vytegra (river), Russia ..... 97 L 1
Vytina, Greece, '89, 990..... 99 F 5
Vytomskii, Russia ..... 97 J 5
Vzeluk, Lake, Russia ..... 97 J 3

W

Waadt (canton), Switzerland (see Vaud) ..... 91 B 5
Waag (river), Hungary ..... 89 J 3
Waag (river), Hungary (on travel map) ..... 74 O 4
Waag Bistritz, Hungary ..... 89 K 2
Waal, Germany ..... 86 R 12
Waal, De, Netherlands ..... 84 E 2
Waal (river), Netherlands ..... 84 G 5
Waalwijk, Netherlands (commune), '94, est.4,853 ..... 84 E 5
Waard-Gronden (bank), Netherlands ..... 84 F 2
Wab, Turkey in Asia ..... 102 L 4
Waberu, Gross, Switzerland, '88, 348 ..... 91 E 4
Wabigoon, Ontario ..... 60 H 5
Waboni (tribe), Africa ..... 112 R 11
Wabra, Ain, Arabia ..... 102 L 4
Wabri, Bir, Africa ..... 110 L 4
Wad, El, Algeria ..... 111 H 2
Wachenheim, Germany ..... 86 O 7
Wachtebeke, Belgium, '90, 5,103 84 C 6
Wad, Baluchistan ..... 103 M 7
Wadaa (district), Turkey in Asia ..... 102 J 8
Wadai (kingdom), Africa, est. 2,600,000 ..... 110 L 7
Wadan (Fezzan), Africa ..... 110 L 4
Wadan (Sahara), Africa ..... 111 D 5
Wadan (Tripoli), Africa ..... 110 L 3
Wadanga, Africa ..... 110 L 6
Wadda, Africa ..... 112 L 9
Waddakarre, British India ... 105 E 14
Waddesdon, England ..... 77 D 3
Wadelridge, England ..... 75 C 12
Wadelai, British East Africa.. 112 O 10
Wadenswil, Switzerland, '88, 3,968 ..... 91 H 3
Wadge's Bank, British India .. 105 F 16
Wadhurst, England ..... 77 J 6
Wadhwan, British India, '91, 21,604 ..... 104 C 8
Wadi, British India ..... 105 F 11
Wadi-el-Bagger, Africa ..... 110 P 8
Wadinghe, Africa ..... 111 F 7
Wadito, Africa ..... 110 O 9
Wadnagar, British India, '91, 15,941 ..... 104 D 8
Wad-Nun, Morocco (see Nun).. 111 D 3
Wadowice, Austria, '90, 5,374. 89 L 2
Wady, Ain-el-, Egypt ..... 110 N 4
Wady Abu Said, Turkey in Asia 102 C 7
Wady Agus, Africa ..... 111 G 6
Wady Alga, Africa ..... 110 K 3
Wady Ali, Arabia ..... 102 H 1
Wady Ararrar, Africa ..... 111 G 6
Wady Ary, Turkey in Asia.... 102 E 7
Wady Assaka, Morocco ..... 111 D 3
Wady Asum, Africa ..... 110 M 7
Wady Awl, Africa ..... 110 L 6
Wady Bet, Morocco ..... 111 E 2
Wady Bey, Africa ..... 110 K 3
Wady Billa, Africa ..... 110 N 6
Wady Boro, Africa ..... 110 M 6
Wady Cheliff, Algeria ..... 111 G 1
Wady Dawasir, Arabia ..... 102 J 6
Wady Dhuiall, Turkey in Asia. 102 D 7
Wady Dierir, Arabia ..... 102 H 4
Wady Djizl, Turkey in Asia .. 102 G 4
Wady Dra, Morocco ..... 111 D 3
Wady Dugla, Egypt ..... 110 S 5
Wady el Abid, Morocco ..... 111 E 2
Wady el Akib, Turkey in Asia. 102 E 7
Wady el Arab, Turkey in Asia 102 C 7
Wady el Araba, Turkey in Asia 102 F 2
Wady el Arish, Egypt ..... 110 P 3
Wady el Ashr, Turkey in Asia. 102 H 7
Wady el Atchan, Africa ..... 111 F 4
Wady el Batm, Turkey in Asia 102 D 7
Wady el Ehreir, Turkey in Asia 102 D 6
Wady el Gharra (river), Arabia 101 J 6
Wady el Hamdh, Turkey in Asia 102 G 4
Wady el Harram, Turkey in Asia ..... 102 D 6
Wady el Hessi, Turkey in Asia. 102 C 10
Wady el Hesy, Palestine ..... 102 B 9
Wady el Kab, Oasis of, Egypt. 110 O 6
Wady el Kadi, Turkey in Asia 102 C 4
Wady el Kebir, Algeria ..... 111 H 1
Wady el-Kefrein, Turkey in Asia ..... 102 C 8
Wady el Kelt, Palestine ..... 102 C 8
Wady el Kurn, Turkey in Asia. 102 B 6
Wady el Massa, Morocco ..... 111 D 3
Wady el Muhauwat, Palestine.. 102 C 10
Wady el Trebek, Turkey in Asia 102 G 4
Wady-en-Nar, Palestine ..... 102 C 9
Wady Ermek, Arabia ..... 102 J 3
Wady Ertim, Africa ..... 110 K 3
Wady Eszhir, Africa ..... 110 K 3
Wady esh Sheriah, Palestine .. 102 B 9
Wady es Seba, Palestine ..... 102 B 10
Wady et-Tin, Palestine ..... 102 B 8
Wady Faat, Africa ..... 110 K 3
Wady Farah, Palestine ..... 102 C 8
Wady Fariah, Egypt ..... 110 R 5
Wady Faruk, Arabia ..... 102 L 4
Wady Fatime, Turkey in Asia. 102 G 6
Wady Gaigabba, Egypt ..... 110 P 5
Wady Ghumar (river), Turkey in Asia ..... 101 G 6
Wady Ghuzzeh, Palestine .... 102 B 10
Wady Haeran, Africa ..... 110 K 3
Wady Haggu, Egypt ..... 110 T 5
Wady Hajar (river), Africa ... 111 F 6
Wady Halfa, Egypt ..... 110 O 5
Wady Hamata, Egypt ..... 110 T 5
Wady Harrawa, Africa ..... 110 L 3
Wady Hasan, Arabia ..... 102 K 9
Wady Hassane, Egypt ..... 110 S 5
Wady Hauran, Arabia ..... 102 H 1
Wady Heidan, Turkey in Asia. 102 D 9
Wady Hethrup, Arabia ..... 102 K 9
Wady Hindaj, Turkey in Asia. 102 C 6
Wady Igharghar, Africa ..... 111 H 4
Wady In Afahlehle, Africa .... 111 J 4
Wady In Arlat, Africa ..... 111 G 4
Wady Insokki, Africa ..... 111 G 3
Wady Isawan, Africa ..... 111 H 4
Wady Jabret, Africa ..... 111 G 4
Wady Jedi, Algeria ..... 111 H 2
Wady Jemal Island, Egypt ... 110 P 4
Wady Jendell, Egypt ..... 110 T 5
Wady Jiafra, Egypt ..... 110 T 4
Wady Kerak, Turkey in Asia.. 102 D 10
Wady Kharid, Arabia ..... 102 J 8
Wady Kirbe, Arabia ..... 102 L 9
Wady Kunawat, Turkey in Asia 102 E 6
Wady Liwa, Turkey in Asia... 102 E 5
Wady Maifa, Arabia ..... 102 L 9
Wady Malik, Africa ..... 110 O 6
Wady Maro, Africa ..... 110 L 6
Wady Masilah, Arabia ..... 102 L 8
Wady Merkala, Africa ..... 111 D 3
Wady Mia, Africa ..... 111 G 3
Wady Mojib, Turkey in Asia.. 102 D 9
Wady Msab, Algeria ..... 111 H 2
Wady Mughanieh, Turkey in Asia ..... 102 D 5
Wady Murdo, Africa ..... 110 M 6
Wady Nedjran, Arabia ..... 102 J 7
Wady Nessa, Algeria ..... 111 H 2
Wady Nina, Africa ..... 110 K 3
Wady Nogal, Africa ..... 110 T 8
Wady Nun, Morocco (see Assaka) ..... 111 D 3
Wady Ramleh, Egypt ..... 110 T 5
Wady Rudid, Africa ..... 111 G 5
Wady Sa, Morocco ..... 111 F 2
Wady Sani, Palestine ..... 102 B 10
Wady Sardud, Turkey in Asia. 102 J 9
Wady Saret, Africa ..... 111 G 3
Wady Sanra, Africa ..... 111 F 4
Wady Seggar, Algeria ..... 111 G 2
Wady Segrir, Algeria ..... 111 H 2
Wady Seiyal, Palestine ..... 102 C 9
Wady Semsem, Africa ..... 110 K 3
Wady Shaib, Turkey in Asia.. 102 C 8
Wady Sham (river), Turkey in Asia ..... 101 G 6
Wady Sharer, Morocco ..... 111 F 2
Wady Shati, Africa ..... 110 K 4
Wady Shegga, Africa ..... 110 L 3
Wady Shekkele, Africa ..... 110 N 7
Wady Shibika, Morocco ..... 111 D 3
Wady Shilwan, Arabia ..... 102 J 8
Wady Siklab, Turkey in Asia. 102 C 7
Wady Sirhan, Arabia ..... 102 F 2
Wady Sirr, Turkey in Asia .... 102 F 4
Wady Sis, Morocco ..... 111 E 2
Wady Sofejin, Africa ..... 110 K 3
Wady Sunot, Africa ..... 110 M 7
Wady Sus, Morocco ..... 111 D 3
Wady Tafasasset, Africa .... 111 H 6
Wady Taghit, Africa ..... 111 G 5
Wady Tagine, Algeria ..... 111 G 2
Wady Takhamalt, Africa .... 111 J 4
Wady Talid, Turkey in Asia.. 102 D 6
Wady Taraba, Arabia ..... 102 J 6
Wady Tararart, Africa ..... 111 G 4
Wady Tarat, Africa ..... 111 J 4
Wady Tassuet, Africa ..... 111 G 4
Wady Tasult, Africa ..... 111 H 5
Wady Tejljet, Africa ..... 111 H 4
Wady Teli (river), Africa .... 111 F 5
Wady Tensift, Morocco ..... 111 D 2
Wady Tessant, Morocco ..... 111 E 3
Wady Tim, Egypt ..... 110 S 5
Wady Tin Tarabin, Africa.... 111 H 5

Wady Tolemsi (river), Africa. 111 F 6
Wady Tuimtarin (river), Africa 111 F 6
Wady Tumlat, Egypt ..... 110 T 4
Wady Um-er-Rebia, Morocco... 111 E 2
Wady Zerka, Turkey in Asia.. 102 C 8
Wady Zerka Maain, Turkey in Asia ..... 102 D 9
Wady Zusfana, Algeria ..... 111 F 3
Waereghem, Belgium, '90, 7,628 84 C 7
Waerschoot, Belgium, '90, 5,229 84 C 6
Waesmunstef, Belgium, '90, 5,843 ..... 84 D 6
Wafra, Arabia ..... 102 K 3
Wagadugu, Africa ..... 111 F 7
Wagendrüssel, Hungary ..... 89 M 3
Wagenfeld, Germany ..... 85 G 8
Wageningen, Netherlands (commune), '94, est.8,259 ..... 84 G 5
Wager River, Canada ..... 59 N 3
Wagga Wagga, Australia, 4,600 115 H 6
Wäggis, Switzerland (see Weggis) ..... 91 H 3
Wagg-Neustadtl, Hungary, '90, 5,075 ..... 89 J 3
Waggo (tribe), Africa (see Ugogo) ..... 112 P 12
Waghäusel, Germany ..... 86 O 7
Waglinger See (lake), Germany.. 86 R 16
Wagram, Austria ..... 74 N 4
Wagutki, East India Islands... 116 G 6
Wagwangwara (tribe), Africa.. 112 Q 13
Waha, Belgium, '90, 1,583 .... 84 F 8
Wahabis (tribe), Arabia ..... 102 J 5
Wahabu, Africa ..... 111 F 8
Wahai, Moluccа Islands ..... 116 G 5
Wahasa (old province), Japan.. 108 G 8
Wahehe (tribe), Africa (see Uhehe) ..... 112 P 12
Wahidi (tribe), Arabia ..... 102 L 9
Wahir, Baluchistan ..... 103 M 7
Wahlenberg Bay, Spitzbergen.. 3 O 9
Wahlstatt, Germany ..... 87 K 23
Wahn, Germany ..... 86 L 5
Wahnapitae River, Ontario.... 60 E 1
Wahnapitdeping Lake, Ontario. 60 D 1
Wahpisen Mountains, Canada.. 63 H 2
Wahrenbrück, Germany, '95, 635 85 J 17
Währing, Austria ..... 90 C 6
Wahu-el-Kebir, Africa ..... 110 L 4
Wahu-el-Namus, Africa ..... 110 L 4
Wai, British India, '91, 12,438. 105 D 11
Waia (island), Fiji ..... 117 A 3
Waialeale (Mt.), Hawaii . ... 117 M 1
Waialua, Hawaii ..... 117 M 1
Waianae, Hawaii ..... 117 M 1
Waiapu River, New Zealand.. 117 H 3
Waiau, New Zealand, '91, 162. 117 E 7
Waiau River, New Zealand.... 117 B 9
Waibliagen, Germany, '90, 4,786 86 P 9
Waiblingen, Germany (on travel map) ..... 74 J 4
Waibstadt, Germany ..... 86 O 8
Wai-chau Island, China ..... 107 H 6
Waidbruck, Austria ..... 90 D 10
Waidhofen-an-der-Thaya, Austria ..... 90 L 6
Waidhofen-an-der-Ybbs, Austria, '90, 3,665 ..... 90 K 8
Waidring, Austria ..... 90 F 8
Waigat Strait, Arctic Region.. 3 L 1
Waigiu Island, New Guinea (Dutch) ..... 116 H 5
Waiheki Island, New Zealand.. 117 F 3
Wai Island, Dutch East India.. 116 A 3
Waikara Moana (lake), New Zealand ..... 117 F 4
Waikari, New Zealand, '91, 207 117 D 7
Waikato River, New Zealand.. 117 E 3
Waikawa, New Zealand ..... 117 C 10
Waikiwu, Dutch East India.... 116 F 6
Waikolo, Lake, Moluccа Islands 116 G 5
Waikomiti, New Zealand ..... 117 F 9
Waikouaiti, New Zealand ..... 117 D 9
Waikouatl, New Zealand (see Hawkesbury) ..... 117 C 9
Wailagilala (island), Fiji ..... 117 C 3
Walluka, Hawaii . ..... 117 O 1
Waimae, Hawaii ..... 117 M 1
Waimanalo, Hawaii ..... 117 N 1
Waimate, New Zealand, '96, a1,500 ..... 117 C 8
Waimea, Hawaii ..... 117 M 1
Wain, Germany ..... 86 Q 10
Wainfleet, England ..... 76 N 6
Wainganga (river), British India ..... 105 G 9
Waingapu, Dutch East India.. 116 F 6
Waini, River, British Guiana. 70 F 2
Waiohinu, Hawaii ..... 117 O 3
Waipahi, New Zealand ..... 117 C 9
Waipapa Lighthouse, New Zealand ..... 117 C 10
Waipata, New Zealand, '91, 34. 117 D 7
Waipawa, New Zealand, '91, 689 ..... 117 G 5
Waipio, Hawaii ..... 117 O 2
Waipu, New Zealand, '96, a600. 117 E 2
Waipukurau, New Zealand, '91, 559 ..... 117 G 5
Wairarapa, Lake, New Zealand 117 F 6
Wairau River, New Zealand.. 117 E 6
Wairewa, New Zealand ..... 117 D 8
Wairikaroi (island), Oceanica.. 114 K 9
Wairoa, New Zealand, '91, 424 117 G 4
Wairoa Mountains, New Zealand 117 G 4
Wairoa River, New Zealand... 117 E 2
Wairoa River, New Zealand.... 117 G 4
Wairopa Channel, New Zealand 117 F 10
Waischenfeld, Germany . . .. 86 N 13
Waitaha, New Zealand ..... 117 C 7
Waitaki, New Zealand, '91, 159 117 D 8
Waitaki River, New Zealand... 117 D 8
Waitapu, New Zealand ..... 117 D 5
Waitara, New Zealand, '96, a500 ..... 117 E 4
Waite Creek, Australia ..... 115 E 4
Waitemata Harbor, New Zealand ..... 117 F 8
Waitemata River, New Zealand 117 F 8
Waitotara, New Zealand, '96, a200 ..... 117 F 5
Waitzen, Hungary, '90, 14,450. 89 L 4
Wajima, Japan, '87, est.10,034. 108 H 5
Wak, El, Africa ..... 112 R 10
Wakamatsu, Japan, '87, est.20,-487 ..... 108 J 5
Wakara, Africa ..... 111 F 8
Wakasa Bay, Japan ..... 108 G 6
Wakatipu, Lake, New Zealand. 117 B 8
Wakaya (island), Fiji ..... 117 B 3
Wakayama, Japan, '94, est.55,-764 ..... 108 G 6
Wakayama (division), Japan, '96, est.666,000 ..... 108 F 1
Wakda, Morocco ..... 111 F 3
Wakefield, Port, Australia, a526 115 F 6
Wakefield, England, '91, 33,146 76 K 5
Wakefield, Quebec ..... 61 C 7
Wakefield, North, Quebec..... 61 B 7
Wake Island, Oceanica ..... 114 H 3
Wakelaywa, Burma ..... 106 B 1
Wakerewe (tribe on Ukerewe Island), Africa ..... 112 P 11
Wakering, Great, England .... 77 L 4
Wakesha, Turkey in Asia ..... 102 J 7
Wakkerstroom, South African Republic ..... 113 K 4
Wakkerstroom (district) South African Republic ..... 113 K 4
Wakoli, Africa ..... 112 P 10
Wakore, Africa ..... 111 D 6
Wakshau (district), Afghanistan 103 P 2
Wakunach Lake, Canada ..... 59 R 5
Waknya, Japan, '86, est.7,793.. 108 K 4
Wala, British India ..... 105 D 9
Walachia (division), Rumania (see Wallachia) ..... 98 F 4
Walata, Africa ..... 111 E 6
Walchen See (lake), Germany.. 86 R 13
Walcheren (island), Netherlands 84 C 5
Walchwil, Switzerland, '88, 141 91 H 3
Walcott, Port, Australia..... 115 B 4
Walcourt, Belgium, '90, 1,658.. 84 D 8
Wald, Austria ..... 90 E 9
Wald, Germany, '95, 15,055... 86 K 5
Wald, Switzerland, '88, 2,631.. 91 J 3
Waldaschach, Germany ..... 86 M 10
Waldau, Germany ..... 87 C 32
Waldböckelheim, Germany..... 86 N 6
Waldbreitbach, Germany ..... 86 L 6
Waldbröl, Germany ..... 86 L 6
Waldeck, Canada ..... 63 K 4
Waldeck (principality), Germany (including Pyrmont),'95, 57,782 ..... 86 K 8
Waldegg, Austria ..... 90 M 8
Waldemar, Ontario ..... 60 E 4
Waldenburg (Saxony), Germany, '95, 2,806 ..... 86 L 16
Waldenburg (Silesia), Germany, '95, 13,986 ..... 87 L 23
Waldenburg (Silesia), Germany (on travel map) ..... 74 N 3
Waldenburg (Würtemberg), Germany ..... 86 O 10
Waldenburg, Switzerland, '88, 888 ..... 91 F 2
Walden Island, Spitzbergen.... 3 O 8
Waldershare, England ..... 77 N 6
Waldfischbach, Germany ..... 86 O 6
Waldheim, Germany, '95, 9,935 86 K 17
Waldingfield, England ..... 77 N 2
Waldingfield, Great, England.. 77 L 2
Waldkappel, Germany,'95, 1,147 86 K 10
Waldkirch, Germany ..... 86 Q 6
Waldkirchen, Germany ..... 86 P 18
Waldland (district), Hungary... 89 P 6
Waldmünchen, Germany ..... 86 O 16
Waldowshof, Germany ..... 87 G 22
Waldsassen, Germany ..... 86 N 15
Waldsee, Germany ..... 86 R 10
Waldshut, Germany, '90, 2,732. 86 R 7
Wrldshut, Germany (on travel map) ..... 74 H 5
Waldshut (kreis), Germany, '90, 281,770 ..... 86 R 7
Waldstatt, Switzerland, '88, 485 91 K 2
Waldwiese, Germany ..... 86 O 3
Wale (river), Africa ..... 112 P 12
Walea Island, Great, Celebes.. 116 F 5
Walek, Africa ..... 112 R 10
Walensee (lake), Switzerland (see Wallensee) ..... 91 K 3
Wales (principality), Great Britain, '91, 1,519,035 ..... 76 E 7
Wales (on travel map) ..... 74 C 2
Wales Station, Ontario ..... 60 L 2
Walfisch Bay, Africa (see Walfish Bay) ..... 113 B 2
Walfish Bay (British dependency), Africa, '90, 768..... 113 B 2
Walfish Bay, Africa ..... 113 B 2
Walfish Bay, Japan ..... 108 M 2
Walford, Ontario ... . 60 C 1
Walgett, Australia, est.750.... 115 H 6
Walgrave, England ..... 77 D 1
Wali, Kalch, Afghanistan . 103 K 3
Walia, Africa ..... 111 C 8
Walidich, Morocco . . . 111 D 2
Waliyo, Africa ..... 110 P 7
Walk, Russia, est.4,484..... 97 E 3
Walkenaer Bay, New Guinea (Dutch) ..... 116 J 5
Walker, Cape, Arctic Region... 3 F 8
Walker, Cape, Canada ..... 59 K 2
Walker, Cape, Greenland ..... 3 J 8
Walker Bay, Arctic Region ... 3 E 8
Walker Bay, Bermudas ..... 67 P 3
Walkerburn (village), Scotland, '91, 1,288 ..... 78 L 8
Walker Cay, Bahama Islands.. 67 G 1
Walkern, England ..... 77 G 3
Walker Point, Cape Colony.... 113 F 8
Walkers Bay, Cape Colony .... 113 D 8
Walkers Cutting, Quebec ..... 61 K 6
Walkerton, Ontario, '91, 3,061. 60 D 3
Walkerville, Ontario, '91, 933.. 60 C 5
Walkeshwar, British India..... 105 M 12
Walkringen, Switzerland, '88, 166 ..... 91 E 4
Wallabi Group, Australia..... 115 A 5
Wallace, Canada ..... 63 L 4
Wallace, Nova Scotia ..... 62 F 4
Wallace Bay (place), Nova Scotia ..... 62 F 4
Wallaceburg, Ontario, '91, 2,726 60 C 5
Wallace Harbor, Nova Scotia.. 62 F 4
Wallacetown, New Zealand, '96, a230 ..... 117 B 9
Wallacetown, Ontario ..... 60 D 5
Wallachia (division), Rumania. 98 F 4
Wallachia, Great (division), Rumania ..... 98 J 4
Wallachia, Little (division), Rumania ..... 98 F 4
Wallachisch-Meseritsch, Austria, '90, 3,482 ..... 89 K 2
Wallangarra, Australia ..... 115 J 5
Wallaroo, Australia, '91, 1,691; '95, a1,866 ..... 115 F 6
Wallasey, England, '91, 33,227. 76 F 6
Walldürn, Germany ..... 86 N 9
Wallen, Africa ..... 111 F 4
Wallendorf, Germany ..... 86 L 13
Wallendorf, Hungary ..... 89 M 3
Wallensee (lake), Switzerland.. 91 K 3
Wallenstadt, Switzerland, '88, 1,574 ..... 91 L 3
Wallenstadt, Lake of, Switzerland (see Wallensee)..... 91 K 3
Wallenstädter See (lake), Switzerland (see Wallensee) ..... 91 K 3
Wallerfangen, Germany ..... 86 O 4
Wallern (Bohemia), Austria.... 90 H 6
Wallern (Upper Austria), Austria ..... 90 H 7
Wallersdorf, Germany ..... 86 P 16
Waller See (lake), Austria..... 90 G 8
Wallingford, England, '91, 2,989 77 C 4
Wallingford, New Zealand, '96, a30 ..... 117 G 5
Wallington, England ..... 77 G 3
Wallis (canton), Switzerland (see Valais) ..... 91 E 6
Wällischbirken, Austria ..... 90 H 5
Wallis Island, South America.. 69 N 14
Wallmannsthal, South African Republic ..... 113 J 3
Wall of China, Great, China (see The Great Wall)..... 107 H 3
Wallop, Lower, England ..... 77 A 6
Wallop, Upper, England..... 77 A 6
Walls, Scotland ..... 78 M 2
Walls, South Island), Scotland 78 K 2
Wallsee, Austria ..... 90 K 7
Wallsend, England, '91, 11,620 76 J 2
Walmer, Cape Colony, '91, 527. 113 G 8
Walmer, England ..... 77 N 6
Walmsley Lake, Canada ..... 63 J 1
Walney, Isle of, England ..... 76 F 4
Walpasiesa, Nicaragua ..... 66 L 6
Walpole Island, Ontario ..... 23 Q 7
Walpole Island, Loyalty Islands 117 K 10
Walposiksa, Nicaragua ..... 66 M 6
Walrus Island, Canada ..... 63 N 1
Walsall, England, '91, 71,791.. 76 H 7
Walsfeld, Germany ..... 86 N 3
Walsh, Canada ..... 63 J 4
Walsh, Fort, Canada ..... 63 J 4
Walsham, North, England, '91, 3,612 ..... 76 A 7
Walsingham, New, England... 76 P 7
Walsingham, Old, England.... 76 P 7
Walsrode, Germany, '95, 2,544. 85 G 10
Walterkehmen, Germany ..... 87 C 35
Waltersdorf, Germany..... 87 J 22
Waltershausen, Germany, '90, 5,166 ..... 86 L 11
Waltershof, Germany ..... 87 M 30
Waltham, England ..... 77 M 6
Waltham, Great, England .... 77 K 3
Waltham, Little, England .... 77 K 3
Waltham, North, England .... 77 C 6
Waltham, White, England .... 77 E 5
Waltham, Quebec ..... 61 A 7
Waltham Abbey, England, '91, 6,066 ..... 77 H 4
Waltham Holy Cross, England (see Waltham Abbey) ..... 77 H 4
Walthamstow, England,'91, 46,-346 ..... 75 O 13
Walton, or Walton-on-the-Hill, England, '91, 40,304 ..... 76 G 6
Walton (Buckingham), England. 77 E 2
Walton (Suffolk), England .... 77 N 3
Walton, Nova Scotia .. . 62 F 4
Walton Hall, England . 76 P 3
Walton-le-Soken, England .... 77 N 3
Walton-le-Soken, England (on travel map) ..... 71 E 3
Walton-on-Thames, England .. 77 F 5
Walton - on - the - Hill, England (see Walton) ..... 76 G 6
Walvisch Bay, Africa (see Walfish Bay) ..... 113 B 2
Wama (region), Africa ..... 112 R 10
Wama, Austria ..... 89 K 4
Wamala (lake), Africa ..... 112 P 10
Wamar, Kala, Turkestan ..... 103 O 2
Wamashonde (tribe), Africa... 112 Q 13
Wambek, Africa ..... 110 P 9
Wamberg, Austria ..... 90 N 3
Wambo River, Australia ..... 115 H 5
Wamba (river), Kongo ..... 112 L 12
Wambuttl (tribe), Kongo ..... 112 O 10
Wamel, Netherlands (commune), '94, est.5,039 ..... 84 G 5
Wamwera (tribe), Africa ..... 112 Q 13
Wan, China ..... 107 H 7
Wanaaring, Australia, est.240.. 115 G 5
Wanaka, Lake, New Zealand.. 117 B 8
Wan-an, China ..... 107 K 5
Wana Wana (island), Solomon Islands ..... 117 J 5
Wanbeko, Africa ..... 110 P 8
Wanborough, England ..... 77 A 4
Wan-chow-fu, China (see Wenchau) ..... 107 L 5
Wand, Die Hohe (Mt.), Austria 90 A 6
Wandala (tribe), Africa ..... 110 K 7
Wanderer Bay, Solomon Islands 117 K 5
Wandewash, British India .... 105 G 13
Wandi, Africa ..... 112 O 9
Wandipur, Bhutan ..... 104 M 6
Wandle River, England ..... 75 M 14
Wando, Africa ..... 112 N 9
Wandre, Belgium, '90, 4,379.. 84 G 7
Wandsbek, Germany, '95, 21,068 85 E 11
Wandsworth (part of London), England, '91, 156,031..... 75 M 14
Wanch, Turkey in Asia ..... 101 L 6
Waneta, British Columbia..... 63 G 4
Wanfried, Germany, '95, 2,265. 86 K 11
Wanganui, New Zealand, '91, 5,011; '96, a6,500 ..... 117 E 5
Wanganui Inlet, West, New Zealand ..... 117 D 5
Wanganui River, New Zealand. 117 F 4
Wangao (tribe), Africa ..... 112 Q 13
Wangara, Africa ..... 111 G 8
Wangemannshöhe, Africa ..... 112 P 13
Wangen (Alsace), Germany ... 86 P 6
Wangen (Würtemberg), Germany ..... 86 R 10
Wangen (Bern), Switzerland,'88, 909 ..... 91 F 3
Wangen (Solothurn), Switzerland, '88, 952..... 91 F 2
Wangenburg, Germany ..... 86 P 5
Wangerin, Germany, '95, 2,644 87 E 22
Wangeroog (island), Germany.. 85 E 6
Wangeroog (island), Germany (on travel map) ..... 74 J 2
Wängi, Switzerland ..... 91 J 2
Wangindo (tribe), Africa ..... 112 Q 13
Wangi Wangi Islands, Dutch East India ..... 116 F 6
Wangma, Bau, Siam ..... 106 D 6
Wangol, Africa ..... 112 R 11
Wani (river), Africa ..... 110 J 7
Wani, Celebes ..... 116 F 5
Wanindl (tribe), Africa ..... 112 Q 13
Wanj, Kala, Bokhara ..... 103 O 1
Waoja, Africa ..... 111 C 6
Waoja (tribe), Africa ..... 110 M 6
Waajanga, Africa ..... 110 M 6
Wankam, Bau, Siam ..... 106 D 6
Wankaner, British India ..... 104 C 8
Wan Kang, Burma ..... 106 D 4
Wankles, Africa ..... 112 N 15
Wanks (river), Nicaragua ..... 66 K 6
Waa Lau, Siam ..... 106 D 6
Wanlockhead (village), Scotland, '91, 745 ..... 78 J 9
Wanneroo, Australia ..... 115 B 6
Wan-nien, China ..... 107 K 5
Wa Non, Siam ..... 106 F 6
Wan Sala, Burma ..... 106 D 4
Wansen, Germany, '95, 2,376... 87 L 25
Wanserl, Africa ..... 111 H 6
Wantage, England, '91, 3,669.. 77 B 4
Wantage, England (on travel map) ..... 74 D 3
Wanwin, Siam ..... 106 D 6
Wanyamwezi (nation), Africa (see Unyamwezi) ..... 112 P 12
Wanyin, Burma ..... 106 C 4
Wanzleben, Germany, '95, 4,003 85 H 13
Wao, British India ..... 104 C 7
Wapella, Canada ..... 63 L 4
Wapi, Rio (river), Bolivia .... 70 D 7
Wapisianas (Indian tribe), Brazil ..... 70 E 3
Wapiti River, Canada ..... 63 G 3
Wapokomo (tribe), Africa (see Pokomo) ..... 112 Q 11
Wappu, Africa ..... 111 E 9
War, Africa (see Tummo).... 110 K 5
War, Jebel-el (Mt.), Africa.... 110 K 5
Wara, Africa ..... 110 M 7
Waraba Island, Turkey in Asia 101 M 8
Waracapuri, Colombia ..... 70 C 3
Warahl, British India ..... 104 C 8
Waraip, British Guiana ..... 70 F 3
Warak Dagh (Mt.), Turkey in Asia ..... 101 K 3
Warak-el-Arab, Egypt ..... 110 S 5
Waran (native state), Africa.. 111 D 5
Warandab, Africa ..... 110 S 9
Warandi Swamp, Africa ..... 112 S 9

Warangal, British India, '91, 11,184 ..... 105 G 11
Waranger Fjord, Norway (see Varangerfjord) ..... 95 A 2
Waraszdin, Hungary, '90, 9,994. 89 H 5
Waraszdin (comitat), Hungary (see Varasdi) ..... 89 H 5
Warburg, Germany, '95, 5,254. 85 J 9
Warburg, Germany (on travel map) ..... 74 J 3
Warburton, Colonel (route Australia ..... 115 C 4
Warburton, Mount, Australia... 115 E 3
Warburton Range, Australia... 115 D 5
Warburton River, Australia... 115 F 5
Warche (river), Germany ..... 86 M 3
Warcop, England ..... 76 H 3
Warda Magol, Africa ..... 110 S 8
Wardan, Egypt ..... 110 R 5
Warden, England ..... 77 L 5
Warden, Quebec ..... 61 J 8
Wardons Island, Oman ..... 102 M 4
Wardha, British India ..... 105 G 9
Wardha (river), British India. 105 G 9
Ward Hill, Scotland ..... 78 K 2
Wardington, England ..... 77 B 2
Wardö (town and island), Norway (see Vardö) ..... 95 R 1
Ward River, Australia ..... 115 H 5
Wardropers Island, Arctic Region ..... 3 J 1
Wardropers Island, Siberia ... 100 K 1
Wards, British Columbia ..... 63 D 2
Ware, England, '91, 5,121..... 77 G 3
Warega (tribe), Kongo..... 112 N 11
Wareham, England, '91, 2,141. 75 H 12
Warehorn, England ..... 77 L 6
Waremme, Belgium, '90, 3,261. 84 F 7
Waren, Germany, '90, 6,768.... 85 E 16
Waren, Germany (on travel map) ..... 74 L 2
Warendorf, Germany, '95, 5,820 85 J 7
Waresley, England ..... 77 G 2
Warež, Austria ..... 89 Q 1
Warffum, Netherlands (commune), '94, est.2,283 ..... 84 H 2
Warfield, England ..... 77 E 5
Wargla, Algeria, '91, 2,436.... 111 H 2
Wargowe, Germany ..... 87 G 24
Wargrave, England ..... 77 D 5
Wari, Africa ..... 111 H 9
Wari, British India ..... 105 D 12
Warlalda, Australia, a700..... 115 J 5
Warlari Island, Dutch East India ..... 116 H 6
Warl Creek, Africa ..... 111 H 9
Waridad, Africa... ..... 110 S 8
Wurlu, Germany ..... 85 E 14
Warlua, Africa ..... 111 D 8
Warima, British Guiana ..... 70 F 2
Wark, England ..... 76 H 2
Warkworth, Ontario ..... 60 H 3
Warkworth Castle, England.... 76 J 2
Warlingham, England ..... 77 G 5
Warlubien, Germany ..... 87 E 28
Warmbad, Africa, a400..... 113 D 5
Warmbrunn, Germany ..... 87 L 22
Warme Moldau (river), Austria 90 H 6
Warmia (district), Germany (see Ermeland) ..... 87 D 31
Warminster, England, '91, 5,562 75 H 11
Warmond, Netherlands (commune), '91, est.1,496 ..... 84 E 4
War Mountains, Africa ..... 110 J 5
Warna, Bulgaria (see Varna).. 98 K 5
Warnemünde, Germany ..... 86 D 14
Warnemünde, Germany (on travel map) ..... 74 K 1
Warnen, Germany ..... 87 D 36
Warneo, Africa ..... 111 C 7
Warneton, Belgium, '90, 3,843. 84 A 7
Warnham, England ..... 77 F 6
Warnow (Mecklenburg-Schwerin), Germany ..... 85 E 14
Warnow (Prussia), Germany... 85 F 14
Warnow (river), Germany .... 85 E 15
Warnsdorf, Austria, '90, 18,268 90 K 2
Warof, Africa ..... 110 R 8
Waroru, British India, '91, 10,018 ..... 105 G 9
Warpuhnen, Germany ..... 87 E 33
Warracknabeal, Australia ..... 115 G 7
Warrat Mountain, Africa .... 110 Q 9
Warramurl, British Guiana.... 70 F 2
Warraus, Venezuela (see Guaranuost ..... 70 E 2
Warre (river), Africa ..... 112 N 9
Warrego Range, Australia .... 115 G 5
Warrego River, Australia ..... 115 H 5
Warren, Australia, est.870 .... 115 H 6
Warren, Ontario ..... 60 E 1
Warren Hastings Island, East India Is. (see Pulo Marlere).. 116 H 4
Warrenpoint, Ireland, '91, 1,970 79 J 3
Warren River, Australia ..... 115 B 6
Warren Row, England ..... 77 D 4
Warrenton, Cape Colony, '91, 880 ..... 113 G 5
Warrl, British India ..... 105 O 13
Warrina, Australia ..... 115 F 5
Warrington, England, '91, 52,742 ..... 76 G 6
Warrior Reefs, Australia ..... 115 G 1
Warrumbool, Australia, a7,000 115 G 7
Warroo, Australia ..... 115 J 4
Warrowli, British India ..... 105 O 9
Warsaw, Russia, 97, 614,752... 97 C 5
Warsaw, Russia (on travel map) 74 P 2
Warsaw (government), Russia, '97, 1,932,063..... ..... 97 B 5
Warsawa, British India .... 105 O 9
Warschau, Russia (see Warsaw) 97 C 5
Warstein, Germany ..... 85 K 7
Warszawa, Russia (see Warsaw) 97 C 5
Warta, Russia, est.4,884 .... 97 B 6
Warta (river), Russia ..... 97 B 6
Warte (river), Germany (see Warthe) ..... 87 A 21
Wartenberg, Austria ..... 90 K 2
Wartenberg, Germany ..... 86 Q 15
Wartenberg, Deutsch, Germany, '95, 835 ..... 87 J 22
Wartenberg, Gross, Germany, '95, 2,349 ..... 87 K 26
Wartenburg, Germany, '95, 4,815 ..... 87 E 32
Wartenstein, Switzerland ..... 91 L 4
Wartha, Germany, '95, 1,234 .. 87 L 24
Warthe (river), Germany ..... 87 G 24
Warthe (river), Germany (on travel map) ..... 74 N 2
Waru, Africa ..... 111 H 8
Waru, Moluccu Islands ..... 116 H 5
Warunda (tribe), Africa (see Ruanda) ..... 112 O 11
Warundi (tribe), Africa (see Urundi) ..... 112 O 11
Warwick, Australia, '91, 3,402. 115 J 5
Warwick (county), England, '91, 805,072 ..... 77 A 2
Warwick (Cumberland), England ..... 76 G 3
Warwick (Warwick), England, '91, 11,905 ..... 77 A 1
Warwick, England (on travel map) ..... 74 D 2
Warwick, Quebec, '91, 853 .... 61 L 7
Warwick Castle, England ..... 77 A 1
Warwick Park, England ..... 77 A 1
Warwickshire (county), England (see Warwick) ..... 77 A 2
Wasa, Africa ..... 110 K 8
Wasa (läin), Russia (see Vasa).. 96 D 3
Wasaba, Africa ..... 111 H 8
Wasanla (region), Africa ..... 112 R 11
Wasaru, Japan ..... 108 L 2
Wasat (district), Africa ..... 111 C 5
Wasbister, Scotland ..... 78 K 1
Wasen, Switzerland, '88, 463 .. 91 F 3
Wasgau Mountains, Germany... 86 P 5
Wash, The (bay), England .... 76 N 7
Wash, The (bay), England (on travel map) ..... 74 E 2
Washademoak, New Brunswick. 62 D 4
Washago, Ontario ..... 60 F 3
Washak, Baluchistan ..... 103 L 7
Washes, The (tract of land), England ..... 75 N 9
Washinga, Africa ..... 110 L 6
Washington, Cape, Arctic Region 3 H 6
Washington Island, Marquesas Islands (see Hua-huna) ..... 117 P 6
Washington Island, Oceanica . 114 M 4
Washington Land, Greenland .. 3 H 7
Washt, Persia ..... 103 J 6
Wasi, British India ..... 105 P 11
Wasilievskaia, Russia ..... 96 H 3
Wasing, England ..... 77 C 5
Wasit el-Hai, Turkey in Asia.. 101 M 7
Was-kat-ow-a-ka Lake, Canada. 63 M 2
Wasm, El, Turkey in Asia ... 102 H 7
Wasmes, Belgium, '90, 13,105 . 84 C 8
Waso, British India, '91, 10,271 104 D 8
Wasoga (tribe), Africa (see Usoga) ..... 112 P 10
Wasperton, England ..... 77 A 2
Waspook, Rio (river), Nicaragua 66 L 5
Wassa (river), Brazil ..... 71 G 3
Wassadugu, Africa ..... 111 F 9
Wassau (district), Africa ..... 111 F 9
Wassel, Nicaragua ..... 66 M 5
Wasselnheim, Germany ..... 86 P 5
Wassen, Switzerland, '88, 352.. 91 H 4
Wassenaar, Netherlands (commune), '94, est.3,459 ..... 84 D 4
Wasserbillig, Luxemburg ..... 84 H 9
Wasserburg, Germany ..... 86 Q 15
Wasserkuppe (Mt.), Germany... 86 L 10
Wassulu (native state), Africa. 111 D 8
Wassy, France ..... 82 K 3
Wassy, France (on travel map). 74 G 4
Wast Water (lake), England.. 76 F 4
Wasukuma (tribe), Africa (see Usukuma) ..... 112 P 11
Wasulu (native state), Africa (see Wassulu) ..... 111 D 8
Waswanipi Lake, Canada ..... 59 P 7
Waszkoutz, Austria ..... 89 R 3
Wat, Egypt, '82, 5,075 ..... 110 S 4
Watat, Burma ..... 106 C 1
Watchet, England ..... 75 F 11
Watchuan, Cape, Argentina .. 72 D 13
Waterbeach, England ..... 77 H 1
Waterberg (Mt.), Africa .... 112 L 16
Waterberg (district), South African Republic ..... 113 J 3
Waterdown, Ontario, '91, 683 . 60 F 4
Water Eaton, England ..... 77 C 3
Waterford, Ireland, '91, 20,852 79 G 7
Waterford (county), Ireland, '91, 98,251 ..... 79 F 7
Waterford, New Brunswick, a500 ..... 62 D 4
Waterford, Ontario, '91, 1,212. 60 E 5
Waterford Harbor, Ireland .. 79 H 7
Watergang, Netherlands ... 84 B 2
Watergate Bay, England .... 75 B 13
Watergraafsmeer, Netherlands. 84 B 2
Watergrasshill, Ireland ... 79 E 7
Waterhen Lake, Canada .... 63 J 3
Waterhen Lake, Manitoba..... 63 M 3
Watering Place, Bermudas ... 67 O 3
Waterloo, Africa ..... 111 C 8
Waterloo (suburb of Sydney), Australia, a8,600 ..... 115 J 2
Waterloo, Belgium, '90, 3,682 . 84 D 7
Waterloo, Belgium (on travel map) ..... 74 G 3
Waterloo, Ontario, '91, 2,941 . 60 E 4
Waterloo (county), Ontario, '91, 50,473 ..... 60 E 4
Waterloo, Quebec, '91, 1,733.... 61 K 8
Waterloo Wells, Australia.... 115 E 4
Waterloo-with-Seaforth, England, '91, 17,328 ..... 76 F 6
Watermael-Boitsfort, Belgium, '90, 5,084 ..... 84 C 4
Waterman Island, Chile. ..... 72 C 15
Watermill Cottage, Ireland.... 79 K 8
Water Plaats, Australia..... 115 G 3
Waterside, New Brunswick.... 62 E 4
Waterside (village), Scotland, '91, 1,222 ..... 78 H 9
Waters of Merom, Palestine ... 102 C 6
Waterstock, England ..... 77 C 4
Waterville, Nova Scotia ..... 62 E 4
Waterville, Quebec, '91, 516.... 61 L 8
Watford, England, '91, 16,819. 77 F 4
Watford, Ontario, '91, 1,299.... 60 D 5
Watford Island, Bermudas..... 67 N 3
Watham on the Wolds, England ..... 76 L 7
Watlings Island, West Indies (see San Salvador)..... 67 J 2
Watlington, England ..... 77 C 4
Watomari, Japan ..... 108 P 6
Watomba (tribe), Kongo..... 112 M 10
Watra, Dorna, Austria..... 89 R 4
Watsch, Austria ..... 90 K 11
Watson-kwa (river), British Columbia ..... 62 E 3
Watsons Bay, Australia ..... 115 J 2
Watsons Hill (place), Jamaica. 68 H 7
Wattara, Africa ..... 111 E 7
Watten, Scotland ..... 78 K 3
Wattenscheid, Germany, '95, 15,245 ..... 85 J 5
Wattenwil, Switzerland, '88, 508 ..... 91 E 4
Wattignies, France ..... 80 K 2
Wattisham, England ..... 77 L 2
Watt Junction, New Brunswick 62 B 4
Watton, England ..... 76 O 7
Watton, England ..... 77 G 3
Wattrelos, France, '96, 22,731. 80 J 2
Wattwil, Switzerland, '88, 1,715 ..... 91 K 3
Watu, Burma ..... 106 C 2
Wau, Africa ..... 110 N 9
Wau (tribe), Liberia ..... 111 E 9
Waubaushene, Ontario ..... 60 F 3
Waughs River (place), Nova Scotia ..... 62 F 4
Waunta River, Nicaragua .... 66 M 6
Waupes (Indian tribe), Brazil.. 70 D 3
Waupes, Rio (river), Brazil.... 70 D 3
Wauwil, Switzerland, '88, 330.. 91 G 3
Wava, Nicaragua ..... 66 M 6
Wava, Lake, Nicaragua ..... 66 M 6
Wava, Rio (river), Nicaragua... 66 M 6
Wavendon, England ..... 77 E 2
Waveay, River, England..... 75 P 9
Waverley, Nova Scotia, a900... 62 F 5
Waverley, Ontario ..... 60 F 3
Waverley Abbey, England..... 77 E 6
Wavertree, England, '91, 13,764 76 G 6
Wavre, Belgium, '90, 7,575.... 84 E 7
Wavy Lake, Canada..... 63 J 3
Wawanosh, Ontario ..... 23 R 6
Wawoni Island, Dutch East India ..... 116 F 5
Wawre, Russia ..... 97 C 5
Waxweder, Germany ..... 86 M 3
Way, Lake, (salt), Australia... 115 C 5
Wayao (tribe), Africa (see Yao) 112 P 11
Wayoya (tribe), Africa..... 112 Q 13
Wazan, Morocco (see Wezzan). 111 E 2
Waze, Africa ..... 111 J 8
Wazla Island, Africa ..... 112 Q 12
Wazira, Persia ..... 103 F 6
Wazirabad, British India, '91, 15,786 ..... 104 E 3
Wazirl (tribe), British India.. 104 B 3
Wazzin, Africa ..... 110 J 2
Wdzidzen See (lake), Germany. 87 D 26
Weald, England ..... 77 C 6
Wear, River, England..... 76 J 3
Wear Head, England ..... 76 H 3
Wearlugs Well, Australia .... 115 E 6
Weavers Point, Scotland ..... 78 B 4
Web (river), Africa ..... 110 R 9
Webbwood, Ontario ..... 60 D 1
Weber, Villa, Hungary ..... 89 O 8
Webi Daua (river), Africa..... 112 Q 9
Webi Ganana (river), Africa.... 112 R 10
Webi Mana (river), Africa . 110 R 9
Webi Shebeli (river), Africa.... 110 R 9
Webi Shebeli (river, Africa . 112 S 10
Wechsel (Mt.), Austria ..... 90 M 8
Weda Bay, Moluccu Islands .. 116 G 5
Weddell (explorer), Antarctic Region ..... 2 H 8
Weddell Island, Falkland Islands, South America..... 72 E 14
Wedding, Germany ..... 87 H 31
Wedel, Germany, '95, 2,093..... 85 E 10
Wedge Island, Australia..... 115 A 6
Wedmore, England ..... 75 G 11
Wednesbury, England, '91, 25,342 ..... 76 J 7
Weedon, Quebec, a1,300 ..... 61 M 7
Weedon Beck, England ..... 77 C 2
Weedon Lois, England ..... 77 C 2
Week, England ..... 77 B 6
Weeley, England ..... 77 M 3
Weeloop, Africa ..... 112 O 16
Weenen, Natal ..... 113 K 5
Weenen (division), Natal ..... 113 J 5
Weener, Germany, '95, 3,625 .. 85 F 5
Weerselo, Netherlands (commune), '94, 4,586..... ..... 84 J 4
Weert, Netherlands (commune), '91, est.8,304 ..... 84 G 6
Weesp, Netherlands (commune), '91, est. 5,975 ..... 84 E 4
Weeton, England ..... 76 G 5
Weferlingen, Germany ..... 85 H 12
Wegeleben, Germany, '95, 3,291 85 J 13
Wegeri, Africa ..... 112 R 10
Weggis, Switzerland, '88, 662. 91 H 3
Wegrow, Russia, est.7,950..... 97 D 5
Wegscheid, Austria ..... 90 L 8
Wegscheid, Germany ..... 86 P 18
Wegstädtl, Austria ..... 90 J 3
Wehcka River, New Zealand.... 117 C 7
Wehen, Germany ..... 86 M 7
Wehlugen, Germany ..... 86 Q 8
Wehl, Netherlands ..... 84 H 5
Wehlau, Germany, '95, 5,229... 87 C 33
Wehrathal (valley), Germany.. 86 R 7
Wei, China, '96, a100,000..... 107 K 3
Wei (district), Tibet (see Yu). 107 E 4
Weichering, Germany ..... 86 P 13
Weichsel (river), Germany (see Vistula) ..... 87 E 28
Weichselboden, Austria ..... 90 L 8
Weichsel-Haff Canal, Germany. 87 D 29
Weida, Germany, '90, 5,350.... 86 L 14
Weida (river), Germany..... 87 K 26
Weiden, Germany, '91, 5,691... 86 N 15
Weiden, Germany (on travel map) ..... 74 L 4
Weidling, Austria ..... 90 C 5
Weidlingau, Austria ..... 90 B 6
Weidlingbach, Ober, Austria... 90 B 5
Weidlingbach, Unter, Austria.. 90 B 5
Weighton, Market, England.... 76 L 5
Weigolshausen, Germany ..... 86 N 11
Wei-ho (river), China..... 107 H 4
Wei-ho (river), China..... 107 K 3
Wei-hui, China ..... 107 J 3
Weilburg, Germany, '95, 3,643.. 86 L 7
Weiler (Alsace), Germany .... 86 Q 5
Weiler, (Bavaria), Germany ... 86 R 10
Weilerswinst, Germany..... 86 L 4
Weilheim, Germany ..... 86 R 13
Weilmünster, Germany ..... 86 M 7
Weimar, Germany, '95, 26,670. 86 L 13
Weimar, Germany (on travel map) ..... 74 K 3
Weinfelden, Switzerland ..... 91 K 2
Weingarten, Germany, '90, 5,558 86 R 10
Weinhaus, Austria ..... 90 C 6
Weinheim, Germany, '90, 8,162. 86 N 8
Weinsberg, Germany, '90, 2,313 86 O 9
Weipert, Austria, '90, 8,196... 90 G 3
Weirich, Cape, Korea ..... 108 D 3
Weisenbach, Germany ..... 86 P 7
Wei-shan-hu (lake), China .... 107 K 4
Wei-si, China .... 107 F 5
Weisit, Arabia ..... 102 G 2
Welskirchen, Germany ..... 86 N 4
Weismain, Germany ..... 86 M 13
Weiss, Persia ..... 103 C 5
Weiss Ach (river), Austria-Hungary ..... 91 M 2
Weissbad, Switzerland ..... 91 L 3
Weissbrunn, Hungary (see Veszprém) ..... 89 J 4
Weissenbach, Austria ..... 90 B 9
Weissenburg (Alsace), Germany, '90, 5,376 ..... 86 O 6
Weissenburg (Bavaria), Germany, '95, 6,315..... 86 O 12
Weissenburg, Hungary (see Karlsburg) ..... 89 P 5
Weissenburg, Unter (comitat), Hungary (see Alsó-Fehér) ... 89 P 5
Weissenfels, Austria ..... 90 H 11
Weissenfels, Germany, '95, 25,985 ..... 86 K 15
Weissenfels, Germany (on travel map) ..... 74 K 3
Weissenhöhe, Germany ..... 87 F 25
Weissenhorn, Germany..... 86 Q 11
Weissenkirchen, Austria ..... 90 L 7
Weissen See (lake), Austria.... 90 G 10
Weissensee, Nen, Germany..... 87 G 33
Weissensee (near Berlin), Germany ..... 87 G 34
Weissensee (Prussian Saxony), Germany, '95, 2,445..... 86 K 12
Weissenstadt, Germany ..... 86 M 14
Weissenstein, Austria ..... 90 H 10
Weissenstein, Germany ..... 86 P 10
Weissenstein, Russia, est. 2,039 97 E 2
Weissenstein (Mt.), Switzerland 91 E 3
Weisseritz (river), Germany ... 86 L 18
Weisses Geldrge (Mts.), Hungary ..... 89 K 2
Weisshorn (Mt., Bernese Alps), Switzerland ..... 91 E 5
Weisshorn (Mt., Pennine Alps), Switzerland ..... 91 E 6
Weisskirchen, Austria, '90, 8,136 ..... 89 J 2
Weisskirchen, Hungary, '90, 9,041 ..... 89 N 7
Weisslingen, Switzerland, '88, 482 ..... 91 J 2

Weissmies — Weissmies (Mt.) Switzerland... 91 F 6; Weiss-Mönch (peak), Switzerland (see Mönch) ... 91 F 5; Weisswampach, Luxemburg ... 84 H 8; Weisswasser, Austria ... 90 K 3; Weisswasser, Germany ... 86 K 19; Weitenegg, Austria ... 90 L 7; Weitensfeld, Austria ... 90 J 10; Weitnau, Germany ... 86 R 11; Weltra, Austria ... 90 K 6; Weltyo, Mount, Africa ... 112 O 11; Weixelburg, Austria ... 90 K 12; Wei-yuan, China ... 107 G 6; Weiz, Austria ... 90 M 9; Wekelsdorf, Austria ... 90 N 2; Welcombe, England ... 75 C 12; Weld, Port, Straits Settlements 105 M 14; Welden, Germany ... 86 Q 12; Weld Mount, Australia ... 115 C 5; Weld Springs, Australia ... 115 C 4; Weldford, New Brunswick ... 62 D 3; Weldon, Great, England ... 76 L 8; Welford, England ... 77 B 5; Welham Green, England ... 77 G 4; Well, Australia ... 115 F 3; Well, England ... 77 D 6; Well, Netherlands ... 84 H 5; Wellan, Russia ... 97 F 3; Welland, River, England ... 76 M 7; Welland, Ontario, '91, 2,035... 60 F 5; Welland (county), Ontario, '91, 25,131 ... 60 F 4; Welland Canal, Ontario ... 13 D 6; Welle (river), Africa (see Welle-Makua) ... 112 M 10; Welle (river), Africa (see Ubangi or Mobanji) ... 112 N 10; Welle, Germany ... 85 F 10; Welle (river), Germany ... 87 F 30; Welle (district), Kongo ... 112 N 10; Welle Island, New Guinea (British) ... 116 J 3; Welle Makwa (river), Kongo.. 112 M 10; Wellen, Belgium, '90, 2,380.... 84 F 7; Wellen, Germany ... 86 N 4; Wellesehin, Austria, ... 90 J 6; Wellesley, Province, Straits Settlements ... 105 N 14; Wellesley Islands, Australia... 115 F 3; Welligammo Island, British India ... 105 G 15; Wellin, Belgium, '90, 852..... 84 F 8; Welling, England ... 75 P 14; Wellingborough, England, '91, 15,968 ... 77 D 1; Wellington (New South Wales), Australia, a1,200 ... 115 H 6; Wellington, British Columbia, a1,400 ... 63 E 4; Wellington, Cape Colony, '91, 2,725 ... 113 D 7; Wellington, Island, Chile..... 72 C 13; Wellington (Salop), England, '91, 6,808 ... 76 G 7; Wellington (Somerset), England 75 F 12; Wellington (capital), New Zealand, '96, 37,441... 117 E 6; Wellington (provincial district), New Zealand, '96, 121,854.... 117 E 5; Wellington, Ontario, '91, 555.. 60 H 4; Wellington (county), Ontario, '91, 72,742 ... 60 E 4; Wellington, Prince Edward Island ... 62 E 3; Wellington, South Australia, a160 ... 115 F 7; Wellington Channel, Arctic Region ... 3 G 8; Wellington Channel, Canada... 59 M 4; Wellington Hills, Australia ... 115 E 2; Wellongong, Australia, est.3,050 115 J 6; Wellow, England ... 75 H 11; Wells, Lake, Australia ... 115 C 5; Wells, England, '91, 4,822..... 75 G 11; Wells, England (ou travel map) 74 C 3; Wells next the Sea, England, '91, 2,556 ... 76 O 7; Wells of Ythan, Scotland ... 78 L 5; Welmai (river), Africa ... 110 R 9; Welna (river), Germany... 87 G 24; Welnau (river), Germany... 87 G 25; Wels, Austria, '90, 10,118.... 90 H 7; Wels, Austria (on travel map).. 74 L 4; Welsberg, Austria ... 90 E 10; Welscha, Africa ... 110 Q 9; Welschenrohr, Switzerland, '88, 519 ... 91 E 3; Welsch-Livien (valley), Italy (see Valle di Livigno) ... 93 H 2; Welschnofen, Austria ... 90 D 11; Welsch Tyrol (district), Austria 90 C 11; Welse (river), Germany... 85 F 19; Welsford, New Brunswick .... 62 C 4; Welsh, Ontario ... 60 J 3; Welshpool, Wales, '91, 6,501... 76 F 7; Welshpool, Wales (on travel map) ... 74 C 2; Welton, England ... 77 C 1; Welver, Germany ... 85 J 7; Welwarn, Austria ... 90 J 3; Welwyn, England ... 77 G 3; Welzheim, Germany ... 86 P 10; Wem, England ... 76 G 7; Wembley Park, England ... 75 L 13; Wemding, Germany ... 86 P 12; Wemyss, East (village), Scotland, '91, 1,010 ... 78 K 7; Wen-an, China ... 107 M 7; Wen-chau, China, '96, a80,000.. 107 L 5; Wen-chaun, China ... 107 G 4

Wenden, England ... 77 H 2; Wenden, Russia, est.4,372 .... 97 E 3; Wendisch Buchholz, Germany, '95, 1,284 ... 85 H 18; Wendover, England ... 77 D 3; Wenern (lake), Sweden (see Venern) ... 95 H 7; Wengernalp, Switzerland ... 91 F 5; Wengern - Scheideck (pass), Switzerland (see Little Scheidegg) ... 91 F 5; Wenham, Great, England .... 77 M 3; Wenham, Little, England .... 77 L 2; Wen-ho (river), China ... 107 K 3; Wenlock, Much, England..... 76 G 7; Wenlock Edge (range of hills), England ... 76 G 7; Wenman Island, South America 69 D 7; Wennigsen, Germany ... 85 H 10; Wennington, England ... 77 J 4; Wenns, Austria ... 90 B 9; Wenserik, Africa ... 110 K 4; Wensleydale (valley), England. 76 G 4; Wensum River, England ... 76 P 7; Went, River, England ... 76 K 5; Wentworth, Australia, a800.... 115 G 6; Wentworth, Nova Scotia ... 62 F 4; Wentworth, Lower, Nova Scotia 62 F 4; Wentworth (county), Ontario, '91, 78,613 ... 60 F 4; Wentworth Station, Nova Scotia 62 F 4; Weobley, England ... 75 G 9; Wepener, Orange Free State, '90, 642 ... 113 H 5; Wepener (district), Orange Free State ... 113 H 5; Weranyanye, Africa ... 112 O 11; Werbach, Germany ... 86 N 10; Werben, Germany, '95, 1,762... 85 G 14; Werbig, Germany ... 85 G 20; Werbig, Germany (on travel map) ... 74 M 2; Werdau, Germany, '95, 17,356.. 86 L 15; Werden (East Prussia), Germany ... 87 B 34; Werden (Rhine), Germany, '95, 9,423 ... 85 K 5; Werder, Germany, '95, 6,281... 85 H 16; Werder, Grosser Marienburger (district), Germany ... 87 D 29; Werdi, Turkey in Asia ... 101 J 5; Werfen, Austria ... 90 G 9; Wergha (river), Morocco ... 111 E 2; Werl, Germany, '95, 5,497..... 85 J 7; Werlte, Germany ... 85 G 6; Wermelskirchen, Germany, '95, 12,451 ... 86 K 5; Wermëřitz, Austria ... 90 J 4; Wern (river), Germany ... 86 N 10; Werne, Germany, '95, 2,214.... 85 J 6; Werneuchen, Germany ... 85 G 18; Wernfeld, Germany ... 86 M 10; Wernigerode, Germany, '95, 10,485 ... 85 J 12; Wernsee, Austria ... 90 N 10; Wernstadt, Austria ... 90 J 2; Werpel, Russia ... 97 D 2; Werra (river), Germany... 86 K 10; Werre (river), Germany... 85 H 8; Werribee, Australia, est.432.... 115 B 2; Werribee River, Australia..... 115 B 1; Werro, Russia, est.2,947 ..... 97 F 3; Werse (river), Germany ..... 85 J 6; Wertach, Germany ... 86 R 11; Wertheim, Germany ... 86 N 9; Werther, Germany, '95, 1,920.. 85 H 7; Wertingen, Germany ... 86 P 12; Werunda, Australia ... 115 G 6; Wervicq, Belgium, '90, 7,484... 84 A 7; Wesel, Germany, '95, 22,258.... 85 J 4; Wesel, Germany (on travel map) ... 74 H 3; Weselaia, Russia ... 97 H 8; Weseli, Austria ... 90 K 5; Wesely, Hoch, Austria... 90 L 3; Wesembeck, Belgium, '90, 1,218 84 C 4; Wesen, Switzerland ... 91 K 3; Wesenberg, Germany ... 85 F 17; Wesenberg, Russia, est.3,719... 97 E 2; Wesenufer, Austria ... 90 H 7; Weser (river), Germany ... 85 F 8; Weser (river), Germany (on travel map) ... 74 J 2; Weseritz, Austria ... 90 G 4; Weser Mountains, Germany.... 85 H 9; Weser Terrace (Mts.), Germany (see Weser Mountains). 85 H 9; Wesilax, Russia ... 97 D 1; Wessel, Cape, Australia..... 115 F 2; Wesselburen, Germany ... 85 D 8; Wessel Island, Australia ..... 115 F 2; Wesserling, Germany ... 86 R 5; Wessmansjö (lake), Sweden.... 95 J 6; West African Basin, Atlantic Ocean ... 2 J 5; West Amt (division), Ireland... 88 N 2; West Anstruther (town), Scotland, '91, 516 ... 78 L 7; West Arichat, Nova Scotia ... 62 H 4; West Australia (British Colony), Australia (see Western Australia) ... 115 C 4; West Australian Current, Indian Ocean ... 1 B 13; West Barnes Park, England.... 75 M 15; Westbarns (village), Scotland, '91, 471 ... 78 L 7; West Bay (place), Nova Scotia.. 62 H 4; Westbere, England ... 77 M 5; West Bergholt, England ... 77 L 3

West Berlin, Nova Scotia ..... 62 E 5; West Beskiden (Mts.), Hungary 89 L 2; West Borneo (district), Borneo, '94, est. 367,879... 116 D 5; Westbourne, Manitoba ... 63 M 4; West Branch (place), New Brunswick ... 62 E 3; West Bromwich, England, '91, 59,489 ... 76 J 7; Westbury, England ... 77 C 2; Westbury (parish), England, '91, 5,634 ... 75 H 11; Westbury, Quebec ... 61 L 8; West Caicos (island), Bahama Islands ... 67 J 4; West Calder (town), Scotland, '91, 2,516 ... 78 G 2; West Cape, Prince Edward Island ... 62 E 3; West Cape Howe, Australia.... 115 B 7; West Channel, Australia..... 115 B 2; Westchester Lake (place), Nova Scotia ... 62 F 4; West Clandon, England..... 77 F 5; Westcot Barton, England..... 77 B 3; West Cowes, England, '91, 7,768 75 K 12; West Cowes, England (on travel map) ... 74 D 3; West Dean, England ... 77 A 6; West Derby, England, '91, 38,-291 ... 76 G 6; West Ditton, Quebec ... 61 M 8; West Dover, Nova Scotia..... 62 F 5; West Drayton, England ..... 77 E 5; West Dublin, Nova Scotia..... 62 E 5; Westend, Germany ... 87 H 28; Westenhanger, England ..... 77 M 6; Westeraalen (islands), Norway (see Vesteraalen) ... 95 J 2; Westerås, Sweden (see Vesterås) 95 K 7; Westerbro, Denmark ... 88 P 5; Westerburg, Germany, '95, 1,235 86 L 6; Westerfield, England ..... 77 M 2; Westergötland (district), Sweden (see Vestergötland)..... 95 H 7; Westerham, England ..... 77 H 5; Westerham, Germany ..... 86 R 14; Westerland, Germany ..... 85 C 7; Westerland, Netherlands ..... 84 F 3; Westerloo, Belgium,'90, 3,105.. 84 E 6; Western Australia (British colony), Australia, '96, est.132,-050 ... 115 C 4; Western Azores Trench, Atlantic Ocean ... 2 F 2; Western Blue Cut, Bermudas.. 67 N 2; Western Channel, Australia ... 115 G 5; Western Channel, Korea ..... 108 D 6; Western Divide, Nicaragua..... 66 B 9; Western Dwina (river), Russia (see Duna) ... 97 E 3; Western Euphrates (river), Turkey in Asia ... 101 H 3; Western Ghats (Mts.), British India ... 105 D 11; Western Head, Nova Scotia... 62 E 6; Western Himalaya Range, British India ... 104 F 3; Western Islands, Bismarck Archipelago ... 116 H 1; Western Islands (Portuguese, see Azores) ... 83 C 8; Western Isles, Scotland (see Hebrides) ... 78 B 4; Western Ledge Flats, Bermudas 67 M 3; Westernorrland (län), Sweden (see Vesternorrland)..... 95 K 5; Western Port, Australia ..... 115 G 7; Western Province, Ceylon, '91, 763,187 ... 105 H 16; Western Suleiman Mountains, Afghanistan ... 103 N 4; Western Tigris (river), Turkey in Asia ... 101 J 3; Westerringen, Germany ..... 86 Q 12; Westerstede, Germany ..... 85 F 6; Westervoort, Netherlands (commune), '94, est.1,603 ..... 84 H 5; Westerwald (Mts.), Germany .. 86 L 6; Westerwald (forest), Germany (on travel map) ... 74 H 3; West Faiu (island), Oceanica... 114 F 4; Westfalen (province), Germany, (see Westphalia) ... 85 J 6; West Falkland (island), South America ... 72 E 14; Westfield, England ... 75 N 12; West Flanders (province), Belgium, '90, 738,442; '95, est. 771,108 ... 84 A 6; West Friesian Islands, Netherlands ... 84 E 2; West Friesland (province), Netherlands (see Friesland) ..... 84 G 2; Westgate, England ... 76 H 3; Westgate, England ... 77 N 5; West Gordon, Scotland ..... 78 L 8; West Gothland (district), Sweden (see Vestergötland)..... 95 H 7; West Haddon, England ..... 77 C 1; West Ham, England, '91, 204,-902 ... 77 H 4; West Ham (suburb of London), England (on local map) ..... 75 O 13; West Hanningfield ..... 77 K 4; West Harbor, Jamaica ..... 68 H 7; West Hartlepool, England, '91, 42,492 ... 76 K 3; West Helmsdale, Scotland ..... 78 J 3; West Hoathly, England ..... 77 G 6

West Houghton, England, '91, 11,077 ... 76 H 5; West Huntingdon, Ontario ..... 60 H 3; West Ilsley, England ..... 77 B 4; West India Docks, England ... 75 O 14; West Indies (archipelago) ..... 67; West Indies Deep, Atlantic Ocean ... 2 F 3; West Island, British India .... 106 A 8; Westkapelle, Netherlands (commune), '94, est.1,885 ..... 84 B 5; West Kilbride (village), Scotland, '91, 1,617 ... 78 G 8; West Lamma Channel, China.. 107 C 7; Westland (provincial district), New Zealand, '96, 14,469..... 117 C 7; Westley, England ... 77 K 2; West Loch Tarbert (inlet, Hebrides), Scotland ... 78 C 4; West Loch Tarbert (inlet, Kintyre), Scotland ... 78 E 8; West Looe, England..... 75 D 13; West Lorne, Ontario ..... 60 D 5; West Lothian (county), Scotland (see Linlithgow) ..... 78 J 8; West Lulworth, England ..... 75 H 12; West Malling, England ..... 77 J 5; Westmeath (county), Ireland, '91, 65,109 ... 79 G 4; Westmeath, Ontario ..... 60 J 2; Westmill, England ..... 77 G 3; Westminster, New, British Columbia, '91, 6,678..... 63 F 4; Westminster, New (district), British Columbia, '91, 42,226 63 E 4; Westminster (part of London), England ... 75 N 14; Westminster Junction, British Columbia ... 63 F 4; Westmoreland (county), England, '91, 66,098 ... 76 G 4; Westmoreland (county), New Brunswick, '91, 41,478 ..... 62 E 3; Westmorland (county), England (see Westmoreland)..... 76 G 4; Weston, Cape, Arctic Region... 3 H 10; Weston, England ... 77 B 1; Weston, England ... 77 G 3; Weston, Ontario, '91, 1,191.... 60 F 4; Weston Colville, England..... 77 J 2; Weston-super-Mare, England, '91, 15,873 ... 75 F 11; Weston Turville, England..... 77 E 3; Weston Underwood, England... 77 D 2; Westonzoyland, England ..... 75 G 11; West Park, London, England... 75 L 14; West Peak, Japau ..... 108 K 7; West Peckham, England ..... 77 J 6; West Pennard, England ..... 75 G 11; Westphalia (province), Germany, '95, 2,700,250..... 85 J 6; Westphallan Gate (gap), Germany ... 85 H 8; West Point, Australia ..... 115 K 6; West Point, China ..... 107 C 7; West Point, Quebec ..... 61 R 5; West Point, St. Helena ..... 109 E 7; Westport, Ireland, '91, 4,041... 79 C 4; Westport, New Zealand, '91, 2,622 ... 117 D 6; Westport, Nova Scotia, a800.... 62 C 5; Westport, Ontario ..... 60 J 3; Westport Bay, Ireland ..... 79 B 4; Westpreussen (province), Germany (see West Prussia).....87 E 27; West Prussia (province), Germany, '95, 1,494,114..... 87 E 27; Westray (island), Scotland, '91, 2,108 ... 78 K 1; Westray Firth (sound), Scotland 78 K 1; West Riding (Assiniboia), Canada, '91, 9,890 ... 63 J 4; West Riding (division of York), England, '91, 2,439,895..... 76 J 5; West River, China ..... 107 J 6; West River, Old, England .... 77 H 1; West River (place), Nova Scotia 62 G 4; West River Sheet Harbor, Nova Scotia, a1,200 ... 62 G 5; West Rock, Quebec ..... 61 G 2; West Russia (division), Russia, '97, 13,123,896 ... 97 F 5; Westruther, Scotland ... 78 L 8; West Schelde (river), Netherlands ... 84 C 6; West Sea, Europe (see North Sea) ... 73 K 4; West Selkirk, Manitoba ..... 63 M 4; West Shefford, England (see Great Shefford) ... 77 B 5; West Shefford, Quebec ..... 61 K 8; West Siberia, Siberia, '97, 3,356,182 ... 100 K 3; West Spitzbergen (island), Arctic Region ... 3 L 4; West Stockwith, England ..... 76 L 6; West Tanfield, England ..... 76 J 4; West Terschelling, Netherlands. 84 F 2; West Tilbury, England ..... 77 J 5; West Torres Islands, Burma .. 106 C 9; West Triangle (reef), Mexico.. 64 N 7; West Turkestan (general government), Central Asia (see Turkestan) ... 100 J 4; Westville, Nova Scotia, '91, 3,152 ... 62 G 4; West Wanganui Inlet, New Zealand ... 117 D 5

Westwell, England ... 77 A 3
Westwell, England ... 77 L 6
West Wickham, England ... 77 J 2
Westwoldinger Aa (river), Netherlands ... 84 K 2
West Woodburn, England ... 76 H 2
West Woodhay, England ... 77 B 5
West Wratting, England ... 77 J 2
West Wycombe, England ... 77 D 4
Weta, Liberia ... 111 D 9
Wetaskiwin, Canada ... 63 H 3
Wetheral, England ... 76 G 3
Wetherby, England ... 76 J 5
Wetheringsett, England ... 77 M 1
Wethersfield, England ... 77 K 3
Wetta Island, Dutch East India, a8,000 ... 116 G 6
Wettelsheim, Germany ... 86 P 12
Wetter, Germany ... 85 K 5
Wetterau (district), Germany ... 86 M 8
Wetteren, Belgium, '90, 11,923 ... 84 C 7
Wetterhorn (Mt.), Switzerland ... 91 G 5
Wettern (lake), Sweden (see Vettern) ... 95 J 7
Wetterstein (Mt.), Austria ... 90 B 9
Wettin, Germany, '95, 2,807 ... 85 J 14
Wettingen, Switzerland, '88, 902 ... 91 H 2
Wetwang, England ... 76 L 4
Wetzikon, Ober, Switzerland, '88, 510 ... 91 J 3
Wetzikon, Unter, Switzerland, '88, 700 ... 91 J 3
Wetzlar, Germany, '95, 8,351 ... 86 L 7
Wetzlar, Germany (on travel map) ... 74 J 3
Wevelghem, Belgium, '90, 5,962 ... 84 B 7
Wevelinghofen, Germany, '95, 3,055 ... 86 K 4
Wevran, Turkey in Asia ... 101 H 4
Wexford, Ireland, '91, 11,541 ... 79 H 7
Wexford (county), Ireland, '91, 111,788 ... 79 J 6
Wexford Harbor, Ireland ... 79 J 7
Wexiö, Sweden (see Vexiö) ... 95 J 8
Wexiö (län), Sweden (see Kronberg) ... 95 J 8
Wexjö (län), Sweden (see Kronoberg) ... 95 J 8
Weybridge, England ... 77 E 5
Weyburn, Canada ... 63 K 4
Weyer, Austria ... 90 K 8
Weyhill, England ... 77 A 6
Weymouth, England (see Melcombe Regis and Weymouth) ... 75 G 12
Weymouth, England (on travel map) ... 74 C 3
Weymouth, Nova Scotia ... 62 D 5
Weymouth Bay, Australia ... 115 G 2
Weymouth Bay, England ... 75 H 12
Weymouth Bridge (place), Nova Scotia ... 62 D 5
Weyprecht and Payer (explorers), 1874, Arctic Region ... 3 J 3
Weyprecht Bay, Franz Josef Land ... 3 A 2
Weyprecht Sea, Franz Josef Land ... 3 B 1
Wey River, England ... 77 E 5
Weyton, Cape, Arctic Region ... 3 F 10
Wezep, Netherlands ... 84 G 4
Wezzan, Morocco ... 111 E 2
Whaddon (Buckingham), England ... 77 D 2
Whaddon (Cambridge), England ... 77 G 2
Whakarl Volcano, New Zealand ... 117 G 3
Whakatane, New Zealand, '91, 91 ... 117 G 3
Whale Cay, Bahama Islands ... 67 G 2
Whalefirth Voe (bay), Scotland ... 78 M 2
Whalefish Islands, Greenland ... 3 J 9
Whale Island, Arctic Region ... 3 C 7
Whale Island, New Zealand ... 117 G 3
Whale River, Canada ... 59 R 5
Whale River, Great, Canada ... 59 P 5
Whale Rock, Cape Colony ... 113 B 6
Whale Sound, Greenland ... 3 H 8
Whalsey (island), Scotland, '91, 927 ... 78 N 2
Whaness, Scotland ... 78 K 2
Whangarei, New Zealand, '91, 746 ... 117 E 2
Whangaroa, New Zealand, '96, a200 ... 117 E 1
Whangaroa Harbor, New Zealand ... 117 E 3
Whangaruru Bay, New Zealand ... 117 E 2
Whanghai (sea), China (see Yellow Sea) ... 107 L 3
Wharf, Ontario ... 60 F 3
Wharfe, River, England ... 76 K 5
Wharnock, British Columbia ... 63 F 4
Wharton Lake, Canada ... 63 L 1
Whatcote, England ... 77 A 2
Whatfield, England ... 77 L 2
Whau, River, New Zealand ... 117 F 9
Wheathampstead, England ... 77 F 3
Wheatley, Ontario ... 60 C 5
Wheatley River (place), Prince Edward Island ... 62 F 3
Whepstead, England ... 77 K 2
Whernside (Mt.), England ... 76 H 4
Whernside, Great (Mt.), England ... 76 H 4
Wherstead, England ... 77 M 2
Wherwell, England ... 77 B 6
Whetstone, England ... 75 M 12
Whichford, England ... 77 A 2
Whicktam, England, '91, 9,174 ... 76 J 3
Whidley Point, Australia ... 115 E 6
Whiddy Island, Ireland ... 79 B 8
Whilton, England ... 77 C 1
Whips Cross (suburb of London), England ... 75 O 13
Whipsnade, England ... 77 E 3
Whirlpool (Niagara River), Ontario ... 13 A 4
Whitbeck, England ... 76 F 4
Whitburn (village), Scotland, '91, 1,185 ... 78 J 8
Whitby, England, '91, parish, 7,501; town, 13,075 ... 76 L 4
Whitby, England (on travel map) ... 74 D 1
Whitby, Ontario, '91, 2,786 ... 60 G 4
Whitchurch (Buckingham), England ... 77 D 3
Whitchurch (Hants), England ... 77 B 6
Whitchurch (Middlesex), England ... 75 L 13
Whitchurch (Oxford), England ... 77 C 5
Whitchurch (Warwick), England ... 77 A 2
Whitchurch and Dodington, England, '91, 4,092 ... 76 G 7
White, Lake, Australia ... 115 D 4
White, Fort, Burma ... 106 A 3
White Abbey, Ireland, '91, 1,326 ... 79 J 2
Whitebanks House, Canada ... 63 L 3
White Bay, Newfoundland ... 62 J 5
White Bear Bay, Newfoundland ... 62 J 6
White Bear Islands, Labrador ... 59 T 6
White Bear Lake, Canada ... 63 J 4
White Bear River, Newfoundland ... 62 J 6
Whitebridge, Scotland ... 78 H 5
White Cliffs, New Zealand ... 117 D 7
White Comb (Mt.), Scotland ... 78 K 9
Whitecross Green, England ... 77 H 6
White Drin (river), Turkey in Europe ... 98 C 6
White Elster (river), Germany ... 86 K 15
White Fish, Ontario ... 60 D 1
White Fish Lake, Canada ... 63 G 3
White Fish Lake, Canada ... 63 H 3
White Fish Lake, Canada ... 63 K 1
White Fish Lake, Ontario ... 60 G 2
Whitefish Lake, Quebec ... 61 C 6
Whitegate, Ireland, '91, 782 ... 79 E 8
Whitehall, Ireland ... 79 G 6
Whitehaven, England, '91, 18,044 ... 76 E 3
White Haven, Nova Scotia ... 62 H 4
White Head, New Brunswick ... 62 C 5
White Head (place), Nova Scotia ... 62 H 4
White Hill, Ascension Island ... 109 D 7
White Hill, Saint Helena ... 109 E 7
White Hills (Mt.), Newfoundland ... 62 J 4
Whitehills, Scotland, '91, 1,097 ... 78 L 4
White Horse, The (Mt.), England ... 77 A 4
White Horse Vale (valley), England ... 77 B 4
White Island (near Spitzbergen), Arctic Region ... 3 K 4
White Island, New Zealand (see Whakari Volcano) ... 117 G 3
White Island, Siberia ... 109 J 1
White Lake (Lanark and Renfrew), Ontario ... 60 J 2
White Lake (Peterborough), Ontario ... 60 G 3
White Lake (place), Ontario ... 60 J 2
White-land River, Canada ... 63 J 1
White Mountain, Spitzbergen ... 3 O 9
Whitemouth, Manitoba ... 63 N 4
White Mud Creek, Canada ... 63 K 4
White Nile (river), Africa ... 110 P 8
White Nosob (river), Africa ... 113 D 2
White Notley, England ... 77 K 3
White Point, Burma ... 106 C 7
White Point, Nova Scotia ... 62 H 4
White River (Athabasca), Canada ... 63 L 3
White River (Yukon), Canada ... 59 C 4
White River, Jamaica ... 68 J 6
White River, Little, Ontario ... 60 B 1
White Roding, England ... 77 H 3
Whites, Ontario ... 60 D 5
White Sea, Russia ... 96 G 2
White Sea, Islands of the, Turkey in Asia (see Jesairch-Bahr-i-Sefidi ... 101 A 3
White Volta (river), Africa ... 111 F 8
White Waltham, England ... 77 E 5
Whitewood, Canada ... 63 L 4
Whitfield, England ... 77 C 2
Whithorn (village), Scotland, '91, 1,403 ... 78 H 10
Whitington Range, Australia ... 115 E 3
Whitla, Canada ... 63 J 4
Whitnash, England ... 77 B 1
Whitney, Ontario ... 60 C 2
Whitstable, England ... 77 L 5
Whitsunday Island, Australia ... 115 H 4
Whitsunday Island, Low Archipelago (see Pinaki) ... 117 O 9
Whittingham, England ... 76 H 2
Whittington, England, '91, 8,798 ... 76 J 6
Whittle, Cape, Quebec ... 61 J 2
Whittlebury, England ... 77 D 2
Whittlesey, England, '91, 3,556 ... 76 M 7
Whittlesford, England ... 77 H 2
Whitton, Australia, a300 ... 115 H 6
Whitworth, England, '91, 9,706 ... 76 H 5
Whoblachuck Lake, Canada ... 63 J 1
Whorlton, England ... 76 K 4
Whycocomagh, Nova Scotia ... 62 H 4
Whydah, Africa, a20,000 ... 111 G 9
Wiartel, Germany ... 87 E 31
Wiarton, Ontario, '91, 1,981 ... 60 D 3
Wiawuso, Africa ... 111 F 9
Wiay (island), Scotland ... 78 B 5
Wiborg, Russia (see Viborg) ... 97 G 1
Wiborg (government), Russia (see Viborg) ... 97 G 1
Wiche Land, Arctic Region (see King Charles Islands) ... 3 L 4
Wichtrach, Nieder, Switzerland, '88, 468 ... 91 E 4
Wick (town), Scotland, '91, 8,512 ... 78 K 3
Wicken, England ... 77 J 1
Wickford, England ... 77 K 4
Wickham, Australia, est.6,580 ... 115 J 6
Wickham, Cape, Australia ... 115 K 6
Wickham, West, England ... 77 J 2
Wickham (Berks), England ... 77 B 5
Wickham (Hants), England ... 75 K 12
Wickham, New Brunswick ... 62 D 4
Wickham, West, Quebec ... 61 K 7
Wickhambrook, England ... 77 K 2
Wickham Range, Australia ... 115 E 3
Wickham Saint Paul, England ... 77 K 2
Wicklow, Ireland, '91, 3,273 ... 79 J 6
Wicklow, Ireland (on travel map) ... 74 A 2
Wicklow (county), Ireland, '91, 62,136 ... 79 H 6
Wicklow, New Brunswick ... 62 B 3
Wicklow, Upper, New Brunswick ... 62 B 3
Wicklow Head, Ireland ... 79 K 6
Wicks, England ... 77 M 3
Wickwar, England ... 75 H 10
Widah, Africa (see Whydah) ... 111 G 9
Widawka (river), Russia ... 97 B 6
Widcombe and Lycombe (parish), England, '91, 13,770 ... 75 H 11
Widdin, Bulgaria, '88, est 14,772 ... 98 E 5
Widdington, England ... 77 J 3
Wide Bay, Australia ... 115 J 5
Wide Bay, Bismarck Archipelago ... 116 J 2
Wide Bay, Spitzbergen ... 3 O 9
Wide Firth (sound), Scotland ... 78 L 1
Widen, El, Morocco ... 111 E 2
Widford (Essex), England ... 77 J 4
Widford (Hertford), England ... 77 H 3
Widin, Bulgaria (see Widdin) ... 98 E 5
Widkirk, England (see Wakefield) ... 76 K 5
Widmannen, Germany ... 87 E 35
Widnau, Switzerland, '88, 1,192 ... 91 L 2
Widnes, England, '91, 30,041 ... 76 G 6
Widöstern (lake), Sweden ... 95 J 8
Wied Au (river), Germany ... 85 C 8
Wiedenbrück, Germany, '95, 3,268 ... 85 J 7
Wiedlisbach, Switzerland, '88, 711 ... 91 E 3
Wiefelstede, Germany ... 85 F 6
Wiège, France ... 82 H 1
Wiehe, Germany, '95, 1,146 ... 86 K 13
Wiehen Mountains, Germany ... 85 H 7
Wiehl, Germany ... 86 L 6
Wiek, Germany ... 85 C 17
Wielichowo, Germany, '95, 1,783 ... 87 H 23
Wieliczka, Austria, '90, 6,037 ... 89 M 2
Wielitzken, Germany ... 87 E 35
Wielun, Russia, est.5,675 ... 97 B 6
Wielun, Russia (on travel map) ... 74 O 3
Wien (capital), Austria (see Vienna) ... 90 N 7
Wiener Berg (Mt.), Austria ... 90 D 6
Wiener-Neustadt, Austria, '90, 25,040 ... 90 N 8
Wiener-Neustadt, Austria (on travel map) ... 74 N 5
Wiener Wald (forest), Austria ... 90 M 7
Wieprz (river), Russia ... 97 D 6
Wierden, Netherlands (commune), '94, est.6,333 ... 84 J 4
Wieren, Germany ... 85 G 12
Wieringen (island), Netherlands ... 84 F 3
Wiermunmer Wadden (bank), Netherlands ... 84 H 2
Wieruszow, Russia ... 97 B 6
Wierzchucin, Germany ... 87 F 26
Wies, Austria ... 90 L 10
Wies, Austria (on travel map) ... 74 M 5
Wiesau, Germany ... 86 N 15
Wiesbaden, Germany, '95, 74,122 ... 86 M 7
Wiesbaden, Germany (on travel map) ... 74 H 2
Wiesbaden (bezirk), Germany, '95, 906,156 ... 86 M 7
Wiese, Austria ... 90 M 5
Wieselburg, Austria ... 90 L 7
Wieselburg, Hungary ... 89 J 4
Wieselburg (comitat), Hungary (see Mozsony) ... 89 J 4
Wiesenburg, Germany ... 85 H 16
Wiesensteig, Germany ... 86 P 10
Wiesloch, Germany ... 86 O 8
Wiesmühl Germany ... 86 Q 15
Wietstock, Germany ... 85 E 20
Wife's Lake, Old, Canada ... 63 N 3
Wiflisburg (Ger.), Switzerland (see Avenches) ... 91 D 4
Wigan, England, '91, 55,013 ... 76 G 5
Wigborough, Little, England ... 77 L 3
Wiggen, Switzerland, '88, 615 ... 91 F 4
Wigger (River), Switzerland ... 91 F 3
Wigginton, England ... 77 E 3
Wight, Isle of, England, '91, 78,718 ... 75 K 12
Wight, Isle of, England (on travel map) ... 74 D 3
Wigington, England ... 77 B 3
Wigmore, England ... 75 G 9
Wigoldt, Germany ... 87 D 26
Wigston Magna, England ... 76 L 7
Wigton, England, '91, 3,836 ... 76 F 3
Wigtown (county), Scotland, '91, 36,062 ... 78 G 10
Wigtown (village), Scotland, '91, 1,445 ... 78 G 10
Wigtown Bay, Scotland ... 78 H 10
Wijh, Kalaat-el-, Turkey in Asia ... 102 F 4
Wijh, El, Turkey in Asia ... 102 F 4
Wijhe, Netherlands (commune), '94, est.4,106 ... 84 H 4
Wijk aan Zee, Netherlands ... 84 D 3
Wijk by Duurstede, Netherlands (commune), '94, est.3,158 ... 84 F 5
Wijlre, Netherlands (commune), '91, est.1,686 ... 84 G 7
Wi-ju, Korea ... 108 B 4
Wikow-niżny, Austria ... 89 R 4
Wikow-werchny, Austria ... 89 R 4
Wil (Saint Gall), Switzerland, '88, 3,280 ... 91 K 2
Wil (Zurich), Switzerland, '88, 641 ... 91 J 2
Wila, Switzerland, '88, 357 ... 91 J 2
Wilatowen, Germany ... 87 G 27
Wilberforce, Cape, Africa ... 113 M 2
Wilberforce, Cape, Australia ... 115 F 2
Wilberforce, Ontario ... 60 G 3
Wilbraham, Little, England ... 77 J 2
Wilby (Northampton), England ... 77 E 1
Wilby (Suffolk), England ... 77 N 1
Wilcannia, Australia, est.2,460 ... 115 G 6
Wilchingen, Switzerland, '88, 921 ... 91 H 1
Wilcote, England ... 77 B 3
Wilczek Land, Arctic Region ... 3 J 3
Wilczek Island, Franz Josef Land ... 3 B 2
Wildalpe, Austria ... 90 K 8
Wildbad, Germany ... 86 P 8
Wildbad Gastein, Austria ... 90 G 9
Wildberg, Germany ... 86 P 8
Wilde Adler (river), Germany ... 90 N 3
Wilden, England ... 77 F 2
Wildenbruch, Germany ... 85 F 19
Wildenschwert, Austria ... 90 N 4
Wilderswil, Switzerland, '88, 456 ... 91 F 5
Wildervank, Netherlands (commune), '94, est.9,020 ... 84 J 2
Wildeshausen, Germany ... 85 G 7
Wild Fjord, Arctic Region ... 3 B 5
Wildgrat (Mt.), Austria ... 90 B 9
Wildhaus, Switzerland, '88, 128 ... 91 K 3
Wildhorn (Mt.), Switzerland ... 91 E 5
Wildon, Austria ... 90 M 10
Wildpoldsried, Germany ... 86 R 12
Wild Spitze (peak), Austria ... 90 B 10
Wildstrubel (Mt.), Switzerland ... 91 E 5
Wildungen, Germany, '95, 2,907 ... 86 K 9
Wiles, Cape, Australia ... 115 F 7
Wilge River, Orange Free State ... 113 J 4
Wilhelmsberg, Germany ... 87 H 34
Wilhelmsbrück, Germany ... 87 K 27
Wilhelmsburg, Austria ... 90 M 7
Wilhelmsdorf, Germany ... 86 R 9
Wilhelmsfeste, Africa (see Tsaobis) ... 113 B 2
Wilhelmshafen, Germany (see Wilhelmshaven) ... 85 E 7
Wilhelmshaven, Germany, '95, 19,644 ... 85 E 7
Wilhelmshaven, Germany (on travel map) ... 74 H 2
Wilhermsdorf, Germany ... 86 O 12
Wilimow, Austria ... 90 M 4
Wilkes Land, Antarctic Region ... 2 H 9
Wilkomierz, Russia (see Vilkomir) ... 97 E 4
Willaumez Island, Bismarck Archipelago ... 116 J 2
Willebroeck, Belgium, '90, 8,164 ... 84 D 6
Willems Canal, Noord, Netherlands ... 84 J 2
Willemstad, Netherlands (commune), '94, est.2,042 ... 84 D 5
Willemstad, Curaçao, South America ... 70 D 1
Willen, England ... 77 D 2
Willenberg, Germany, '95, 2,406 ... 87 F 33
Willenhall, England, '91, 16,852 ... 76 H 7
Willersley, England ... 75 G 9
Willesborough, England ... 77 L 6
Willesden, England, '91 61,266 ... 77 F 1
Willesden (suburb of London), England, '91, 61,265 ... 75 L 13
Willesley Warren, England ... 77 B 5
William, Mount, Australia ... 115 B 6
William, Fort, British India ... 104 N 3
William, Cape, Celebes ... 116 E 5
William, Fort, Ontario ... 60 H 4
William, Fort, Ontario, a3,000 ... 60 H 5
William, Fort (village), Scotland, '91, 1,870 ... 78 G 6
William Lake, Canada ... 63 M 3
William Pitt Bay, Madagascar ... 112 S 13
Williams, Port (place), Nova Scotia ... 62 E 4
Williamson, Haiti ... 68 B 6
Williams Station, Australia ... 115 H 5
Williamstown (suburb of Melbourne), Australia, est.14,336 ... 115 B 2

Williamstown, Ireland ..... 79 D 4
Williamstown, Ontario ..... 60 L 2
Willingale Doe, England ..... 77 J 4
Willingham, England ..... 77 H 1
Willingham, South, England ... 76 M 6
Willington, England ..... 77 F 2
Willisau, Switzerland, '88, 1,621 91 F 3
Willis Islands, Oceanica ..... 114 G 6
Williton, England ..... 75 F 11
Wilkischken, Germany ..... 87 B 35
Willmanstrand, Russia, est. 1,703 ..... 97 G 1
Willomitz, Austria ..... 90 G 3
Willoughby, Cape, Arctic Region ..... 3 H 10
Willoughby (explorer), 1553, Arctic Region ..... 3 K 2
Willoughby, Cape, Australia .. 115 F 7
Willoughby (Lincoln), England 76 N 6
Willoughby (Warwick), England 77 C 1
Willow Lake, Canada (see Rata Lake) ..... 63 F 1
Willowmore, Cape Colony, '91, 828 ..... 113 F 7
Willowmore (district), Cape Colony, '91, 9,036 ..... 113 F 7
Willow Palisade, Manchuria... 107 L 7
Willow River, British Columbia 63 F 3
Willow River, Canada ..... 63 F 1
Willows Silver Mine, The, South African Republic ..... 113 N 7
Wills Creek, Australia ..... 115 F 5
Wills Grave, Australia ..... 115 F 5
Willshamstead, England ..... 77 F 2
Willuhaen, Germany ..... 87 C 36
Wilmersdorf, Germany ..... 85 F 18
Wilmersdorf, Deutsch, Germany 87 J 29
Wilmington, England ..... 77 H 5
Wilmot, Nova Scotia ..... 62 D 5
Wilmur, Ontario ..... 60 J 3
Wilna, Russia (see Vilna) .... 97 E 4
Wilna (government), Russia (see Vilna) ..... 97 E 4
Wilnis, Netherlands (commune), '94, est.2,162 ..... 84 E 4
Wilno, Russia (see Vilna)..... 97 E 4
Wilryck, Belgium, '90, 5,495... 84 D 6
Wilsdruff, Germany, '95, 3,116. 86 K 17
Wilsnack, Germany, '95, 2,165. 85 G 15
Wilson, Cape, Arctic Region... 3 G 10
Wilson, Mount, Australia .... 115 D 4
Wilson, Point, Australia ..... 115 B 2
Wilson, Cape, Bismarck Archipelago ..... 116 J 2
Wilson Group, Santa Cruz Is.. 117 J 6
Wilson Promontory, Australia.. 115 H 7
Wilson River, Australia ..... 115 G 5
Wilsons, British Columbia .... 63 D 2
Wilsons Beach, New Brunswick 62 C 5
Wilsons Corners, Quebec .... 61 C 7
Wilsons Island, Low Archipelago (see Manihi) ..... 117 L 7
Wilsons Mills, Quebec ..... 61 M 6
Wilsontown (village), Scotland, (including Rootpark), '91, 451 78 J 8
Wilstedt, Germany ..... 85 F 9
Wilster, Germany, '95, 3,074.. 85 E 9
Wilsum, Germany ..... 85 G 4
Wilting, Germany ..... 86 O 16
Wilton, England, '91, 2,120 ... 75 J 11
Wilton Castle, England ..... 75 G 10
Wilts (county), England, '91, 264,997 ..... 75 H 11
Wiltscha, Germany ..... 87 M 28
Wiltshire (county), England (see Wilts County) ..... 75 J 11
Wiltshire, North, Prince Edward Island ..... 62 F 3
Wiltz, Luxemburg ..... 84 G 9
Wimbledon, England, '91, 25,758 77 F 5
Wimbledon (suburb of London), England (on local map) .... 75 M 15
Wimbledon Park, London, England ..... 75 M 15
Wimborne Minster, England, '91, 3,590 ..... 75 J 12
Wimmington, England ..... 77 E 1
Wimmis, Switzerland, '88, 741 91 E 4
Wimpfen, Germany ..... 86 O 9
Winandermere (lake), England (see Windermere) ..... 76 G 4
Winburg, Orange Free State, '90, 848 ..... 113 H 5
Winburg (district), Orange Free State ..... 113 H 5
Wincanton, England ..... 75 H 11
Winchburgh (village), Scotland, '91, 424 ..... 78 G 1
Winchcomb, England ..... 75 H 10
Winchelsea, England ..... 75 O 12
Winchendon, Over, England.... 77 D 3
Winchester, England, '91, 19,073 77 B 6
Winchester, England (on travel map) ..... 74 D 3
Winchester, New Zealand, '96, a188 ..... 117 D 8
Winchester, Ontario, '91, 962.. 60 K 2
Winchfield, England ..... 77 D 5
Windau, Russia, est.6,609 .... 97 O 3
Windau (river), Russia ..... 97 D 3
Winden, Germany ..... 86 O 7
Windermere, England, '91, 1,504 ..... 76 G 4
Windermere, England (on travel map) ..... 74 C 1
Windermere (lake), England... 76 G 4
Windgap, Ireland ..... 79 G 7
Windheim, Germany ..... 85 H 9
Windhoek, Africa, u1,500 ..... 113 C 2
Windi, Africa ..... 112 Q 12
Windich Springs, Australia.... 115 B 5
Winding Ledges, New Brunswick ..... 62 A 2
Windisch, Switzerland, '88, 1,343 ..... 91 G 2
Windisch Eübeln (Mts.), Austria ..... 90 M 10
Windisch Feistritz, Austria.... 90 L 11
Windisch Garsten, Austria ... 90 J 8
Windischgrutz, Austria ..... 90 K 11
Windisch Maitrel, Austria .... 90 E 10
Windlesham, England ..... 77 E 5
Windmill Hill Flats, Gibraltar. 83 P 8
Windmill Point, Ontario ..... 13 B 6
Windsbach, Germany ..... 86 O 12
Windsheim, Germany ..... 86 N 11
Windsor, Old, England ..... 77 E 5
Windsor (Berks), England, '91, 12,327 ..... 77 E 5
Windsor (suburb of Liverpool), England ..... 76 P 3
Windsor, England (on travel map) ..... 74 D 3
Windsor, New Brunswick .... 62 B 3
Windsor, Nova Scotia, '91, 2,477 ..... 62 E 5
Windsor, Ontario, '91, 10,322.. 60 C 5
Windsor Castle, England ..... 77 E 5
Windsor Great Park, England.. 77 E 5
Windsor Junction, Nova Scotia. 62 F 5
Windsor Lock, Old, England... 77 E 5
Windsor Mills, Quebec, '91, 1,591 ..... 61 L 7
Windsor Point, New Zealand.. 117 A 9
Windward Group, Society Is... 117 O 7
Windward Islands, West Indies, '95, 59,101 ..... 67 O 8
Windward Passage, Haiti ..... 68 A 5
Wine Harbor (place), Nova Scotia ..... 62 H 4
Wineune, Belgium, '90, 1,438.. 84 E 8
Wing, England ..... 77 E 3
Wingard, Canada ..... 63 K 3
Winghsm, Australia, u600 .... 115 J 6
Wingham, Ontario, '91, 2,167.. 60 D 4
Winghe, Belgium ..... 84 E 7
Wingle, Ontario ..... 60 H 2
Wingrave, England ..... 77 D 3
Winigen, Switzerland, '88, 682 91 F 3
Winklara, Germany ..... 86 O 15
Winklern, Austria ..... 90 F 10
Winneba, Africa ..... 111 F 9
Winnecke, Mount, Australia ... 115 F 4
Winnenden, Germany ..... 86 P 10
Winnepegoose, Lake, Manitoba (see Lake Winnipegoosis)..... 63 L 3
Winniki, Austria ..... 89 Q 2
Winnipeg, Lake, Manitoba .... 63 M 3
Winnipeg (capital), Manitoba, '91, 25,642; '95, 38,100 .... 63 M 4
Winnipeg Lake, Little, Manitoba (see Lake Winnipegoosis). 63 L 3
Winnipegoos, Lake, Manitoba (see Lake Winnipegoosis).... 63 L 3
Winnipegoosis, Lake, Manitoba. 63 L 3
Winnipeg River, Manitoba .... 63 M 4
Winnipigoos, Lake, Manitoba (see Lake Winnipegoosis).... 63 L 3
Winona, Ontario ..... 60 F 4
Winschoten, Netherlands ..... 84 J 2
Winsen, Germany, '95, 3,808... 85 F 11
Winsen, Germany ..... 85 G 10
Winsford, England ..... 75 F 11
Winsladc, England ..... 77 G 6
Winslow, England ..... 77 D 3
Winslow Reef, Oceanica ..... 114 K 5
Winster, England ..... 76 J 6
Winston, England ..... 77 M 2
Winterberg, Austria ..... 90 H 5
Winterberg, Germany, '95, 1,265 ..... 86 K 8
Winterbourn, England ..... 77 A 6
Winterbourne (Berks), England. 77 B 5
Winterbourne (Gloucester), England ..... 75 H 10
Winter Harbor, Arctic Region. 3 F 8
Winter Harbor, Canada ..... 59 J 2
Winterhock, Great (Mt.), Cape Colony ..... 113 D 7
Winterhude, Germany ..... 87 K 32
Winter Island, Arctic Region.. 3 G 10
Winter Lake, Canada ..... 63 H 1
Winterswijk, Netherlands (commune), '94, est.9,897 ..... 84 J 5
Winterswijk, Netherlands (on travel map) ..... 74 H 3
Winterthur, Switzerland, '88, 15,805 ..... 91 J 2
Winterthur, Ober, Switzerland, '88, 1,250 ..... 91 J 2
Winterton, England ..... 76 Q 7
Winton, Fort de, Africa ..... 112 O 10
Winton, Australia, '91, 625.... 115 G 4
Winton, New Zealand, '91, 288 117 B 9
Winzig, Germany, '95, 1,941.. 87 K 24
Wiollo, Africa ..... 112 K 15
Wippach, Austria ..... 90 J 12
Wippach (river), Austria ..... 90 H 12
Wipper (river), Germany ..... 87 D 24
Wipperfürth, Germany, '95, 5,532 ..... 86 K 6
Wirdois, Russia ..... 96 D 3
Wirksworth, England, '91, 3,725 76 J 6
Wirmo, Russia ..... 97 C 1
Wiroma (government), Russia (see Estbonia) ..... 97 E 2
Wirral (district), England .... 76 G 6
Wirrawilla, Australia ..... 115 F 5
Wirsitz, Germany, '95, 1,553.. 87 F 25
Wirtemberg (kingdom), Germany (see Württemberg) ... 86 P 8
Wirtz, Ozero (lake), Russia.... 97 F 2
Wisbeach, England, '91, 9,395.. 76 N 7
Wisbech, England (see Wisbeach) ..... 76 N 7
Wisborough Green, England ... 75 L 11
Wisby, Sweden (see Visby).... 95 L 8
Wisch, Netherlands (commune), '94, est.6,557 ..... 84 H 5
Wischau, Austria, '90, 5,567... 89 H 2
Wishart, Canada ..... 63 K 4
Wisbaw (town), Scotland, '91, 15,252 ..... 78 E 2
Wisingsö (Island), Sweden (see Vlamingsö) ..... 95 J 8
Wisley, England ..... 77 F 5
Wislok (river), Austria ..... 89 O 1
Wismar, Germany, '95, 18,240. 85 E 13
Wismar, Germany (on travel map) ..... 74 K 2
Wismar, Bay of, Germany .... 85 E 13
Wisniez, Austria ..... 89 M 2
Wisniowczyk, Austria ..... 89 R 2
Wisp Hill, Scotland ..... 78 K 9
Wissek, Germany, '95, 1,126... 87 F 24
Wissekerke, Netherlands (commune), '94, est.3,101 ..... 84 C 5
Wissmann (explorer's route), Africa ..... 109 J 5
Wissmann and Pogge (explorers' route), Africa ..... 109 G 5
Wiston, England ..... 77 L 3
Wiston, Wales ..... 75 C 10
Witchekan Lake, Canada ..... 63 J 3
Witchling, England ..... 77 L 5
Witham, England, '91, 3,414.. 77 K 3
Witham, River, England ..... 76 M 6
Witham Friary, England ..... 75 H 11
Witheridge, England ..... 75 E 12
Withern, England ..... 76 N 6
Withernsea, England ..... 76 N 5
Withersfield, Australia ..... 115 H 4
Withersfield, England ..... 77 J 2
Withyham, England ..... 77 H 6
Withypoole, England ..... 75 E 11
Witkowo, Germany, '95, 1,544.. 87 H 26
Witley, England ..... 77 E 6
Witnesham, England ..... 77 M 2
Witney, England ..... 77 A 3
Witotos (Indian tribes), Colombia ..... 70 C 4
Witry-les-Reims, France ..... 82 J 2
Witten, Germany, '95, 28,773.. 85 K 5
Wittenbek, Neu, Germany .... 85 D 10
Wittenberg (Saxony), Germany, '95, 16,486 ..... 85 J 16
Wittenberg (Saxony), Germany (on travel map) ..... 74 L 3
Wittenberg (West Prussia), Germany ..... 87 F 24
Wittenberge, Germany, '95, 14,560 ..... 85 F 11
Wittenberge, Germany (on travel map) ..... 74 L 2
Wittenburg, Germany ..... 85 E 13
Wittenoom Mountain, Australia. 115 D 3
Wittgenstein (island), Low Archipelago ..... 117 L 8
Wittichenau, Germany, '95, 2,151 ..... 86 K 19
Wittles (rocks), Central America ..... 66 N 5
Wittingau, Austria, '90, 5,421.. 90 K 5
Wittingen, Germany ..... 85 G 12
Wittlesea, Cape Colony ..... 113 H 7
Wittlich, Germany, '95, 3,647.. 86 N 4
Wittmund, Germany ..... 85 E 6
Witton, East, England ..... 76 J 4
Wittow (peninsula), Germany.. 85 O 17
Wittstock, Germany, '95, 7,721 85 F 15
Witu, Africa (see Vitú) ..... 112 R 11
Witwaters Rand (gold field), South African Republic .... 113 H 3
Witzenhausen, Germany, '95, 3,240 ..... 86 K 10
Witzleben, Germany ..... 87 H 29
Wi-non, Korea ..... 108 C 3
Wiveliscombe, England, '91, 1,428 ..... 75 F 11
Wiznitz, Austria ..... 89 Q 3
Wladimir (government), Russia (see Vladimir) ..... 96 H 4
Wladislau, Austria ..... 90 M 5
Wladislawow, Russia ..... 97 D 4
Wlaschim, Austria ..... 90 K 4
Wlkawa, Austria ..... 90 K 3
Wlodawa, Russia ..... 97 D 6
Wloszczowa, Russia ..... 97 O 6
Wloziawek, Russia, est.20,135.. 97 B 5
Wosti, Kedela, Africa ..... 110 K 7
Wobr, Jebel (Mt.), Egypt .... 110 T 5
Woburn, England, '91, 1,193... 77 E 3
Woburn Abbey, England ..... 77 E 3
Wocheiner See (lake), Austria. 90 H 11
Wodehouse (district), Cape Colony, '91, 28,942 ..... 113 H 6
Wodenga (well), Africa ..... 110 L 7
Wodnan, Austria ..... 90 J 5
Woensdrecht, Netherlands ..... 84 D 6
Woensel, Netherlands (commune), '94, est.5,518 ..... 84 G 6
Woerden, Netherlands (commune), '94, est.4,898 ..... 84 E 4
Wohlau, Germany, '95, 2,671.. 87 K 24
Wohlen (Aargau), Switzerland.. 91 G 2
Wohlen (Bern), Switzerland.... 91 E 4
Woi (well), Africa ..... 110 M 6
Woischnik, Germany, '95, 1,508. 87 L 28
Wojwodina (forest), Hungary... 89 L 6
Wokan Island, Dutch East India ..... 116 J 6
Wokha, British India ..... 106 B 1
Woking (parish), England, '91, 9,776 ..... 77 D 5
Wokingham, England ..... 77 D 5
Wolborz, Russia ..... 97 B 6
Wolcousky (Island), Low Archipelago (see Takurea) ..... 117 N 4
Woldegk, Germany ..... 85 F 17
Woldenberg, Germany, '95, 4,667 ..... 87 G 22
Woldham, England ..... 77 K 5
Woldingham, England ..... 77 H 5
Wold Kan, Africa ..... 110 Q 6
Wold-Medineh, Africa ..... 110 P 7
Wolea (Island), Oceanica .... 114 F 4
Wolein, Austria ..... 90 M 5
Wolfach, Germany ..... 86 Q 7
Wolfe (county), Quebec, '91, 15,018 ..... 61 M 7
Wolfegg, Germany ..... 86 R 10
Wolfe Island, Ontario ..... 60 J 3
Wolfenbüttel, Germany, '90, 14,484 ..... 85 H 11
Wolfenschiessen, Switzerland, '88, 212 ..... 91 H 4
Wolfhagen, Germany, '95, 2,932 86 K 9
Wolfhamcote, England ..... 77 C 1
Wolf Island, Quebec ..... 62 H 2
Wolford, Great, England .... 77 A 2
Wolframitzkirchen, Austria ... 90 N 6
Wolfratshausen, Germany .... 86 R 13
Wolf Rock, England ..... 75 O 15
Wolfsberg, Austria ..... 90 K 10
Wolfsberg, Austria (on travel map) ..... 74 M 5
Wolfsegg, Austria ..... 90 H 7
Wolfstein (Bavaria), Germany.. 86 P 18
Wolfstein (Rhine-Palatinate), Germany ..... 86 N 6
Wolfstown, Quebec ..... 61 L 7
Wolfville, Nova Scotia, a1,200.. 62 E 4
Wolga (river), Russia (see Volga) ..... 96 J 5
Wolgast, Germany, '95, 8,145.. 85 D 18
Wolgast, Germany (on travel map) ..... 74 L 1
Wolhusen, Switzerland ..... 91 G 3
Wolin, Austria ..... 90 H 5
Wolittnick, Germany ..... 87 C 31
Wolkenstein, Germany, '95, 2,099 ..... 86 L 17
Wöllan, Austria ..... 90 L 11
Wollaston, Mount, Australia ... 115 D 3
Wollaston Foreland, Greenland 3 L 7
Wollaston Island, Arctic Region 3 G 8
Wollaston Islands, Chile ..... 72 D 15
Wollaston Lake, Canada ..... 63 K 2
Wollaston Land, Arctic Region. 3 E 8
Wollaston Land, Canada ..... 59 H 3
Wollin (island), Germany..... 85 E 19
Wollin (Pomerania), Germany, '95, 4,899 ..... 85 E 20
Wollin (Saxony), Germany..... 85 H 15
Wollin, Germany (on travel map) ..... 74 M 2
Wollstein, Germany, '95, 3,236. 87 H 23
Wöllstein, Germany ..... 86 N 7
Wolmar, Russia, est.2,575..... 97 E 3
Wolmirstedt, Germany, '95, 4,170 ..... 85 H 13
Wolmünster, Germany ..... 86 O 5
Wolof (tribe), Africa ..... 111 B 7
Wolosebugu, Africa ..... 111 E 7
Wolseley, Canada ..... 63 L 4
Wolseley Mountain, British Columbia ..... 63 F 3
Wolsingham, England ..... 76 H 3
Wolstenholme, Cape, Canada.. 59 C 4
Wolstenholme Sound, Greenland 3 H 8
Woluwe, Belgium ..... 84 C 4
Woluwe St. Etienne, Belgium.. 84 C 3
Wolverene Bank, Oceanica .... 114 K 7
Wolverhampton, England, '91, 82,620 ..... 76 H 7
Wolverhampton, England (on travel map) ..... 74 D 2
Wolverine Point, Canada ... 63 G 2
Wolverthem, Belgium, '90, 3,643 84 D 7
Wolverton, England ..... 77 A 1
Woma, Kongo ..... 112 N 10
Womba, Africa ..... 111 H 8
Wombwell, England, '91, 10,942 ..... 76 K 5
Womenswould, England ..... 77 M 6
Wonba, Burma ..... 106 C 7
Woncho, Burma ..... 106 B 4
Won-chu-chan (Island), China.. 107 C 6
Wonderfontein, South African Republic ..... 113 L 8
Wonersh, England ..... 77 E 6
Wongrowitz, Germany, '95, 5,261 ..... 87 G 25
Woninkoro, Africa ..... 111 E 7
Won-ju, Korea ..... 108 P 5
Wonsan, Korea (see Yuen-san). 108 C 4
Wonsowo, Germany ..... 87 H 23
Wooburn, England ..... 77 E 4
Woodbridge, England ..... 77 N 2
Woodbridge, Ontario, '91, 762. 60 F 4
Woodburn, East, England..... 76 H 2
Woodburn, West, England..... 76 H 2
Woodburn, Nova Scotia ..... 62 G 4
Woodchurch (Chester), England 76 N 3
Woodchurch (Kent), England.. 77 L 6
Woodcock, Mount, Australia... 115 E 3
Woodcot, England ..... 77 B 5
Woodcote, England ..... 77 C 4
Wood Ditton, England ..... 77 J 2
Wood End, Canada ..... 63 L 4

Woodford (Essex), England, '91, 11,024 ... 77 H 4
Woodford (Essex), on local map), England ... 75 O 13
Woodford (Northampton), England ... 77 C 2
Woodford, Ireland ... 79 E 5
Wood Green, England ... 77 C 5
Woodham, Ontario ... 60 D 4
Woodham Mortimer, England ... 77 K 4
Woodhay, East, England ... 77 B 5
Woodhay, West, England ... 77 B 5
Wood Islands (place), Prince Edward Island ... 62 G 4
Woodkirk, England (see Wakefield) ... 76 K 5
Woodle Island, Gilbert Islands (see Kuria Island) ... 117 M 6
Woodmancott, England ... 77 C 6
Wood Mount, Argentina ... 72 D 13
Wood Mountain, Canada ... 63 K 4
Wood Mountain River, Canada ... 63 K 4
Woodpecker, Canada ... 63 J 4
Woods, Lake, Australia ... 115 E 3
Woods, Lake of the, Canada ... 59 M 7
Woods Harbor (place), Nova Scotia, a1,300 ... 62 D 6
Woodside, England ... 77 H 4
Woodside, Quebec ... 61 L 6
Woodslee, Ontario ... 60 C 5
Woodstock, Cape Colony, '91, 4,974 ... 113 E 6
Woodstock, England, '91, 1,628 ... 77 B 3
Woodstock, New Brunswick, '91, 3,290 ... 62 B 3
Woodstock, Lower, New Brunswick ... 62 B 3
Woodstock, Upper, New Brunswick ... 62 B 3
Woodstock, New Zealand, '96, a500 ... 117 D 7
Woodstock, Ontario, '91, 8,612 ... 60 E 4
Woodtick Island, Ontario ... 23 Q 6
Woodville, New Zealand, '91, 971 ... 117 F 5
Woodville, Ontario ... 60 F 3
Woodwards Cove (place), New Brunswick ... 62 C 5
Woodwick, Scotland ... 78 K 1
Woody Point, British Columbia (see Cape Cook) ... 63 D 4
Wool, England ... 75 H 12
Woolacombe, England ... 75 D 11
Wooler, England ... 76 H 1
Woolhampton, England ... 77 C 5
Woolli Creek, Australia ... 115 H 3
Woolmer Forest, England ... 77 D 6
Woolon, Mount, Australia ... 115 J 6
Woolpit, England ... 77 L 2
Woolridge, Cape Colony ... 113 H 7
Woolston, Little, England ... 77 E 2
Woolton, Much, England, '91, 4,545 ... 76 Q 3
Woolvercot, England ... 77 C 3
Woolverton, England ... 77 C 5
Woolwich (London county), England, '91, 40,848 ... 75 P 14
Woorong, Lake, Australia ... 115 E 5
Wooton, England ... 77 B 4
Wootton (Bedford), England ... 77 E 2
Wootton (Northampton), England ... 77 D 2
Wootton (Oxford), England ... 77 B 3
Wootton Bassett, England ... 75 J 10
Wootton Saint Lawrence, England ... 77 C 5
Wootton Warren, England ... 75 J 9
Woowoonga, Australia ... 115 J 5
Worale, Africa ... 110 P 7
Worb, Switzerland, '88, 1,050 ... 91 E 4
Worbis, Germany, '95, 2,003 ... 86 K 11
Worcester, Cape Colony, '91, 5,404 ... 113 D 7
Worcester (district), Cape Colony, '91, 12,615 ... 113 E 7
Worcester, England, '91, 42,905 ... 75 H 9
Worcester, England (on travel map) ... 74 C 2
Worcester (county), England, '91, 413,760 ... 75 H 9
Worcester Beacon (Mt.), England ... 75 G 9
Worcestershire, England (see Worcester) ... 75 H 9
Wordesley, England ... 75 H 9
Wordwell, England ... 77 K 1
Wörgl, Austria ... 90 E 5
Wörgl, Austria (on travel map) ... 74 L 5
Worgoma Mountains, Africa ... 110 R 9
Workington, England, '91, 23,522 ... 76 F 3
Workman, Canada ... 63 L 4
Worksop, England, '91, 12,734 ... 76 K 6
Workum, Netherlands (commune), '94, est.4,074 ... 84 F 3
World, The, '97, a1,515,000,000 ... 1 H 1
Worli, British India ... 105 N 11
Worlington, England ... 77 K 1
Worlingworth, England ... 77 N 1
Wörlitz, Germany ... 85 J 16
Wormditt, Germany, '95, 5,222 ... 87 D 31
Wormingford, England ... 77 K 3
Wormleighall, England ... 77 C 3
Wormleighton, England ... 77 B 2
Wormley, England ... 77 G 4
Worms, Germany, '95, 28,624 ... 86 N 7
Worms, Germany (on travel map) ... 74 J 4
Worms, Italy (see Bormio) ... 93 H 2
Worms, Russia ... 97 H 8
Worms (Island), Russia ... 97 D 2
Worms Head, Wales ... 75 D 10
Wormshill, England ... 77 K 5
Worplesdon, England ... 77 E 5
Worpswede, Germany ... 85 F 9
Worringen, Germany ... 86 K 4
Worsborough, England, '91, 9,905 ... 76 J 5
Worth, England ... 77 G 6
Wörth (Alsace), Germany ... 86 P 6
Wörth (Bavaria), Germany ... 86 O 15
Wörth (Bavaria), Germany ... 86 P 15
Wörth, Germany (on travel map) ... 74 H 4
Wörther See (lake), Austria ... 90 J 10
Worthing, England, '91, 16,606 ... 75 M 12
Worthing, England (on travel map) ... 74 D 3
Wortling, England ... 77 C 5
Worton, Lower, England ... 77 B 3
Wosche, Mount, Africa ... 110 Q 9
Woseboguo, Africa ... 111 E 7
Woshm (district), Arabia ... 102 K 4
Wossek, Gross, Austria ... 90 L 3
Wossu, Africa ... 111 D 8
Wöterkelm, Germany ... 87 D 32
Wo-thou-ho (river), China ... 107 N 6
Wotitz, Austria ... 90 K 4
Wotje (Island), Marshall Is. ... 117 L 2
Wottawa (river), Austria ... 90 H 5
Wotthe (Island), Marshall Is. ... 117 K 2
Wotton, England ... 77 F 6
Wotton, Quebec ... 61 L 7
Wotton under Edge, England ... 75 H 10
Woudenberg, Netherlands (commune), '94, est.2,457 ... 84 G 4
Woudrichem, Netherlands (commune), '94, est.2,068 ... 84 E 5
Wommen, Belgium, '90, 3,600 ... 84 A 7
Wowli, British India ... 105 P 9
Woyens, Germany ... 85 B 9
Woyk (well), Africa ... 110 L 5
Wracklesham, England ... 77 D 6
Wragby, England ... 76 M 6
Wrangel (explorer), April, 1822, Arctic Region ... 3 D 2
Wrangel Island, Arctic Region. ... 3 C 3
Wrangel Island, Siberia ... 100 V 1
Wrangell Land, Arctic Region (see Wrangel Island) ... 3 C 3
Wrangelsholm (island), Russia. ... 97 E 2
Wrath, Cape, Scotland ... 78 F 2
Wratting, England ... 77 K 2
Wratting, West, England ... 77 J 2
Wreck Cove (place), Nova Scotia ... 62 J 3
Wreck Hill, Bermudas ... 67 N 3
Wreck Reef, Australia ... 115 K 4
Wrede, Cape, Spitzbergen ... 3 O 8
Wreschen, Germany, '95, 5,150. ... 87 H 25
Wrestlingworth, England ... 77 G 2
Wrexham, Wales, '91, 12,552 ... 76 F 6
Wriezen, Germany, '95, 7,144 ... 85 G 19
Wright, Quebec, a250 ... 61 B 6
Wrist, Germany ... 85 E 10
Writtle, England ... 77 J 4
Wronke, Germany, '95, 4,355 ... 87 G 23
Wrotzk, Germany ... 87 F 29
Wrotzlawken, Germany ... 87 F 27
Wroxeter, England ... 76 G 7
Wroxton, England ... 77 B 2
Wrschowitz, Austria, '90, 8,624 ... 90 K 3
Wscherau, Austria ... 90 G 4
Wšetlu, Austria, '90, 6,057 ... 89 K 2
Wuadim, Afghanistan ... 103 O 1
Wualgun, Africa ... 111 G 7
Wu-chang, China, '96, a300,000 ... 107 J 4
Wu-chan, China, '96, a300,000 ... 107 J 6
Wuchern, Austria ... 90 L 10
Wuchi, Mount, China ... 107 H 7
Wuddala, British India ... 105 N 11
Wudia, El, Turkey in Asia ... 101 L 7
Wuestwezel, Belgium, '90, 2,543 ... 84 E 6
Wuga, Africa ... 112 Q 12
Wu-hu, China '96, a77,000 ... 107 K 4
Wu-kang, China ... 107 J 5
Wukari, Africa ... 111 J 9
Wulad Ali (tribe), Arabia ... 102 H 4
Wulad Sollman (tribe), Turkey in Asia ... 102 G 4
Wulfen, Germany ... 85 J 5
Wüllilingen, Switzerland, '88, 1,624 ... 91 H 2
Wulfö (island), Russia ... 97 E 2
Wülfrath, Germany, '95, 7,226 ... 86 K 4
Wuli, Africa ... 110 L 8
Wu-liang-ho (river), China ... 107 G 5
Wulur, Dutch East India ... 116 B 6
Wulur Lake, British India ... 104 E 2
Wümme (river), Germany ... 85 F 9
Wun, Africa ... 110 L 6
Wun, British India ... 105 G 9
Wundi, Africa ... 110 Q 6
Wundlechow, Germany ... 87 D 25
Wu-nl-klang (river), China ... 107 H 6
Wünschelburg, Germany, '95, 2,127 ... 87 M 23
Wunsiedel, Germany ... 86 M 14
Wunstorf, Germany, '95, 3,508. ... 85 H 10
Wuntho, Burma ... 106 B 3
Wupper (river), Germany (see Wipper) ... 87 D 24
Wuppertal, Cape Colony ... 113 D 7
Würbenth, Austria ... 89 J 1
Würenlos, Switzerland, '88, 692 ... 91 H 2
Würm See (lake), Germany (see Starnberger See) ... 86 R 13
Wurno, Africa, a15,000 ... 111 H 7
Württemberg (kingdom), Germany (see Württemberg) ... 86 P 8
Württemberg (kingdom), Germany, '95, 2,081,151 ... 86 P 9
Würzach, Germany ... 86 R 10
Würzburg, Germany, '95, 68,747 ... 86 N 11
Würzburg, Germany (on travel map) ... 74 K 4
Wurzen, Austria ... 90 H 11
Wurzen, Germany, '95, 15,674 ... 86 K 10
Wurzener Save (river), Austria. ... 90 H 11
Wushek, Africa ... 111 J 7
Wu-shi-ling Pass, China ... 107 G 3
Wusterhausen, Germany, '95, 3,187 ... 85 G 16
Wusterwitz, Germany ... 87 D 21
Wustrow, Germany ... 85 G 13
Wusu, Africa ... 111 J 8
Wutai Mount, China ... 107 J 3
Wuteland (district), Africa ... 112 K 9
Wutero, Africa ... 111 H 8
Wu-tbsing, China ... 107 M 6
Wu-ting (Shan-tung), China ... 107 K 3
Wu-ting (Yun-nan), China ... 107 G 5
Wuttrienen, Germany ... 87 E 32
Wu-yang, China ... 107 J 4
Wyagamack Lakes, Quebec ... 61 J 4
Wyke Jans Water, Spitzbergen (see Stor Fjord) ... 3 O 10
Wyborg, Russia (see Viborg) ... 96 E 3
Wybranówka, Austria ... 89 Q 2
Wychwood Forest, England ... 77 A 3
Wycombe, England, '91, 13,435 ... 77 D 4
Wycombe, West, England ... 77 D 4
Wycombe Marsh, England ... 77 E 4
Wye, England ... 77 L 6
Wye, River, England ... 75 G 10
Wye River, Wales (see Gwy) ... 75 E 9
Wyevale, Ontario ... 60 E 3
Wygoda, Austria ... 89 P 3
Wygo Lake, Russia (see Vigo) ... 96 G 3
Wyk, Germany, '95, 1,142 ... 85 C 8
Wylie, Ontario ... 60 H 1
Wyman Deep, Pacific Ocean ... 2 C 3
Wymondham, England ... 76 O 7
Wymondley, Little, England ... 77 G 3
Wynberg, Cape Colony, 4,952 ... 113 D 8
Wynberg, Cape Colony (on local map) ... 113 B 6
Wynbring, Australia ... 115 E 6
Wyndham, Australia ... 115 D 3
Wyngbene, Belgium, '90, 7,877. ... 84 E 6
Wynkoops Bay, Java ... 116 C 6
Wyoming, Ontario, '91, 871 ... 60 C 5
Wyre, River, England ... 76 G 5
Wyszogrod, Russia ... 97 C 5
Wysztynice, Russia ... 97 D 4
Wysztyter See (lake), Germany ... 87 D 36
Wytham Abbey, England ... 77 B 3
Wytoohee (island), Low Archipelago ... 117 N 7
Wyverstone, England ... 77 L 1
Wyvis, Ben (Mt.), Scotland ... 78 G 4

X

Xagua Bank, West Indies ... 68 E 3
Xalanga, Cape Colony ... 113 H 6
Xalanga, Mount, Cape Colony ... 113 H 6
Xalapa, Mexico (see Jalapa) ... 65 K 4
Xalapan, Mexico (see Jalapa) ... 65 K 4
Xalcomalco, Mexico ... 65 K 4
Xalisco (state), Mexico (see Jalisco) ... 65 B 3
Xaloxtoc, Mexico ... 65 B 6
Xalpa, Mexico ... 65 B 8
Xaltepec, Mexico ... 65 J 6
Xandare, Brazil ... 72 C 9
Xanga, Africa ... 112 R 14
Xanica, Mexico ... 65 K 7
Xanten, Germany, '95, 3,435 ... 85 J 3
Xanthi, Turkey in Europe, a10,000 ... 98 G 7
Xanthus, Ruins of, Turkey in Asia ... 101 C 4
Xanthus (river), Turkey in Asia (see Mendere) ... 101 C 4
Xatepec, Cerro (Mt.), Mexico ... 65 C 7
Xativa, Spain (see Jativa) ... 83 M 6
Xauxa, Peru (see Jauja) ... 70 B 6
Xcu, Punta (point), Mexico ... 64 N 8
Xeres, Spain ... 83 G 8
Xerez de la Frontera, Spain (see Jerez de la Frontera) ... 83 G 8
Xerias (river), Greece ... 99 F 1
Xerokhori, Greece, '89, 3,027 ... 99 H 3
Xero Mountain, Greece ... 99 H 3
Xertigny, France ... 82 N 4
Xexquipaone, Rio de (river), Mexico ... 65 C 6
Xicaque (tribe), Honduras ... 66 J 4
Xichú, Mexico ... 65 F 2
Xicotencatl, Mexico ... 65 G 1
Xicotlan, Mexico ... 65 H 6
Xingú, Rio (river), Brazil ... 71 G 4
Xions, Germany, '95, 968 ... 87 H 25
Xirakias, Greece ... 99 D 3
Xirlquinos, Bolivia (see Chirignanos) ... 70 E 7
Xivry-le-Franc, France ... 82 M 2
Xocatlla, Mexico ... 65 K 4
Xochimilco, Mexico, '94, 5,869. ... 65 G 4
Xochimilco, Laguna de (lake), Mexico ... 65 C 7
Xochistahuaca, Mexico ... 65 H 7
Xocotlan, Mexico ... 65 G 4
Xocutla, Mexico ... 65 H 6
Xollapan, Mexico ... 65 L 5
Xulla Best (island), East India Islands ... 116 G 5
Xulla Islands, East India Islands ... 116 F 5
Xyll Bay, Greece ... 99 G 7
Xynias Lake, Greece ... 99 F 2

Y

Y (river), Netherlands (see Ij) ... 84 E 4
Yaamba, Australia, '86, 136 ... 115 H 4
Yabacoa, Santo Domingo ... 68 F 6
Yabanos (Indian tribe), Venezuela ... 70 D 3
Yabid, Palestine ... 102 C 7
Yablonoi Mountains, Siberia ... 100 O 3
Yabuch, Africa ... 112 R 10
Yabucoa, Porto Rico, '87, 12,862 ... 68 K 2
Yabutsu, Japan ... 108 K 2
Yacata (island), Fiji ... 117 C 3
Ya-chau, China ... 107 G 5
Yacuiba, Bolivia, a300 ... 70 E 8
Yacuma, Rio (river), Bolivia ... 70 D 6
Yadagiri, British India ... 105 F 11
Yadoga, Japan ... 108 F 7
Yadyita Ruins, Turkey in Asia ... 101 L 7
Yaeyama Jima (islands), Japan ... 108 M 7
Yafa, Palestine (see Joppa) ... 102 B 8
Yafia (district), Arabia ... 102 K 9
Yagba (tribe), Africa ... 111 H 8
Yagia (district), Africa ... 111 G 7
Yagli-olum, Fort, Turkestan ... 103 F 2
Yago, Africa ... 110 L 6
Yaguachi, Ecuador ... 70 B 4
Yaguajay, Cuba, '87, 6,280 ... 68 F 2
Yaguaramas, Cuba ... 68 E 2
Yaguas, Volcan de, Argentina ... 72 C 11
Yaguas, Cuba ... 68 G 4
Yahuas, Rio (river), Colombia ... 70 C 4
Yahuilica, Mexico ... 65 C 2
Yai-chau, China ... 107 H 7
Yaila Dagh (Mt.), Turkey in Asia ... 101 D 2
Yalva (river), Russia ... 96 L 4
Yajuz, Kom (Mt.), Turkey in Asia ... 102 D 8
Yak-ab, Kuh (Mt.), Persia ... 103 G 3
Yakan, Cape, Siberia ... 100 U 2
Yakatal, Afghanistan ... 103 M 2
Yake Yama (Mt.), Japan ... 108 K 3
Yakbdan, Afghanistan ... 103 L 4
Yako, Africa ... 111 F 7
Yakoba, Africa, a70,000 ... 111 J 8
Yakoma, Kongo ... 112 M 10
Yakongna, Lake, Siberia ... 100 N 2
Yakongo, Kongo ... 112 M 10
Yaksa, Siberia (see Albazin) ... 100 P 3
Yuk-sban Mountains, Manchuria ... 107 L 1
Yaku Shima (island), Japan ... 108 E 8
Yakussa, Kongo ... 112 N 10
Yakutsk, Siberia, est.6,499 ... 100 P 2
Yakutsk (province), Siberia, '97, 283,954 ... 100 O 2
Yakutu, Rio (river), Brazil ... 70 F 3
Yal (river), Africa ... 110 P 8
Yalafa, Kongo ... 112 N 10
Yalahau, Mexico ... 64 P 7
Yalama, Russia ... 96 J 7
Yalchitan, Guatemala ... 66 E 2
Yalding, England ... 77 J 6
Yale, British Columbia ... 63 F 4
Yale (district), British Columbia, '91, 13,661 ... 63 G 4
Yalemlan, Turkey in Asia ... 102 H 6
Yalger, Australia ... 115 B 5
Yalin-ak, Persia ... 103 F 1
Yallahs Bay (place), Jamaica ... 68 J 7
Yallahs Point, Jamaica ... 68 J 7
Yallova, Turkey in Europe ... 98 B 1
Yalmal Peninsula, Siberia ... 100 J 1
Yalo, Africa ... 111 G 8
Yalova, Turkey in Asia ... 101 C 2
Yalovadj, Turkey in Asia, a3,000 ... 101 D 3
Yalu, Persia ... 103 D 2
Ya-lung (river), China ... 107 G 5
Yalu River, Manchuria ... 107 M 2
Yalutorovsk, Siberia, est.4,954. ... 100 J 3
Yamachiche, Quebec, '91, 908 ... 61 J 6
Yamada, Japan, '87, est.21,607 ... 108 H 6
Yamagata, Japan, '87, est.27,312 ... 108 J 4
Yamagata (division), Japan, '96, est.808,000 ... 108 F 1
Yamaguchi, Japan, '87, est.12,640 ... 108 E 6
Yamaguchi (division), Japan, '96, est.967,000 ... 108 F 1
Yamamadys (Indian tribe), Brazil ... 70 D 5
Yaman, Afghanistan ... 103 L 4
Yamannshi (division), Japan, '96, est.491,000 ... 108 F 1
Yamari, Cerro (Mt.), Venezuela ... 70 D 3
Yamashiro (old province), Japan ... 108 H 8

Yamaska, Quebec ..... 61 J 7
Yamaska (county), Quebec, '91, 16,058 ..... 61 J 6
Yamaska River, Quebec ..... 61 J 7
Yamato (old province), Japan. 108 H 8
Yamatu, Chinese Empire ..... 107 C 1
Yamba-el-Bahr, Turkey in Asia (see Yambo-el-Bahr) ..... 102 G 5
Yambering, Africa ..... 111 C 8
Yambo-el-Bahr, Turkey in Asia, a6,000 ..... 102 G 5
Yambo-en-Nakhl, Turkey in Asia ..... 102 G 5
Yambong, Africa ..... 112 K 10
Yambuya, Kongo ..... 112 N 10
Yamdena Island, Dutch East India ..... 116 H 6
Yamdok-cho (lake), Tibet (see Lake Palti) ..... 107 E 5
Yamethin, Burma, a6,600 ..... 106 C 4
Yamethin (district), Burma ... 106 C 4
Yamina, Africa ..... 111 C 7
Yampol (Chernigof), Russia ... 97 J 6
Yampol (Volhynia), Russia .... 97 E 7
Yamsk, Siberia ..... 100 S 3
Yamunda, Rio (river), Brazil... 71 F 4
Yamura, Mount, Sumarra ..... 116 A 3
Yamuri, Rio (river), Cuba ..... 68 L 4
Yana (river), Siberia (see Jana) 100 Q 2
Yanagawa, Japan '87, est.18,-931 ..... 108 E 7
Yanaoca, Peru ..... 70 C 6
Yanaon (Fr.), India ..... 105 J 11
Yandi, Africa ..... 111 C 7
Yandua (island), Fiji ..... 117 B 3
Yandun, Burma, '91, 20,235 ... 106 B 6
Yang, China ..... 107 J 6
Yangaga (island), Fiji ..... 117 B 2
Yangane-pai, Russia ..... 96 L 2
Yangapopi Thana, Burma .... 106 B 2
Yang-chau, China, '96, a360,-000 ..... 107 L 4
Yang-Ching, China (see Canton) 107 J 6
Yangchow-Fu, China (see Yang-chau) ..... 107 L 4
Yang-chun, China ..... 107 J 6
Yangi-hissar, East Turkestan. 107 A 3
Yangikin, Persia ..... 103 B 2
Yangla, Turkey in Asia ..... 101 F 2
Yangi Pass, East Turkestan ... 107 B 3
Yang-ju, Korea ..... 108 C 5
Yang-li, China ..... 107 H 6
Yang-liu-thsing, China ..... 107 M 7
Yang-thsun, China ..... 107 M 6
Yangtse (river), China (see Yang-tze-kiang) ..... 107 H 4
Yangtse-kiang (river), China (see Yang-tze-kiang) ... . 107 H 4
Yangtze (river), China (see Yang-tze-kiang) ..... 107 H 4
Yang-tze-kiang, Mouth of, China ..... 107 L 4
Yang-tze-kiang (river), China. 107 H 4
Yanguz-kum, East Turkestan . 107 C 3
Yang-yang, Korea ..... 108 D 5
Yanik, Turkey in Asia (see Janik) ..... 101 G 2
Yanina, Turkey in Europe (see Janina) ..... 98 C 9
Yanisades (island), Crete ..... 99 F 8
Yanisades Islands, Crete ..... 99 G 8
Yanka, Rumania ..... 98 K 3
Yan Kaleh, Afghanistan ..... 103 N 2
Yanty-Steppe, Mongolia ..... 107 H 2
Yanuh, Turkey in Asia ..... 102 C 5
Yao (tribe), Africa ..... 112 P 14
Yao, China ..... 107 G 5
Yaore River, British Guiana ... 70 F 3
Ya Onig De, Siam ..... 106 D 7
Yap (island), Oceanica ..... 114 E 4
Yapacani, Rio (river), Bolivia . 70 E 7
Yapaha, Rio (river), Peru ..... 70 C 6
Yapaunla, Nicaragua ..... 66 L 6
Yapurá, Rio (river), Brazil ... 70 D 4
Yapurá, Rio (river), Colombia . 70 C 4
Yaqui, Rio (river), Mexico .... 64 D 4
Yaqui del Norte (river), Santo Domingo ..... 68 D 5
Yaqui del Sur (river), Santo Domingo ..... 68 D 6
Yaqui Peak, Santo Domingo... 68 D 6
Yar, Krasnoi, Russia, est.6,230 96 J 6
Yara, Rio (river), Cuba ..... 68 J 4
Yaracuy (river), Venezuela ... 70 D 1
Yarunsk, Russia, est.3,171 .... 96 J 4
Yarasar, Turkey in Asia ..... 101 G 3
Yarbasan, Turkey in Asia .... 101 G 3
Yarbatenda, Africa ..... 111 C 7
Yarda, Africa ..... 110 L 6
Yardley Hastings, England ... 77 E 2
Yare, River, England ..... 76 P 7
Yarenga (river), Russia ..... 96 J 3
Yarensk, Russia, est.1,302 .... 96 J 3
Yariba (region), Africa (see Yoruba) ..... 111 G 9
Yaritagua (parish), Venezuela, 12,000 ..... 70 D 2
Yarkand, East Turkestan, a60,-000 ..... 107 B 3
Yarkand River, East Turkestan 107 C 3
Yarkend, East Turkestan (see Yarkand) ..... 107 B 6
Yarker, Ontario ..... 60 J 3
Yarkhum (river), British India 104 D 1
Yarkino, Siberia ..... 100 N 3
Yarlington, England ..... 75 G 11
Yarm, England ..... 76 K 3
Yarmouth, England ..... 75 K 12
Yarmouth, Great, England, '91, 49,318 ... ... 76 Q 7
Yarmouth, Nova Scotia, '91, 6,089 ..... 62 C 6
Yarmouth (county), Nova Scotia, '91, 22,218 .... 62 D 6
Yaro, Afghanistan ..... 103 L 5
Yaroslaf, Russia, '97, 70,610 .. 96 G 4
Yaroslaf (government), Russia, '97, 1,073,593 ..... 96 G 4
Yaroslav (government), Russia (see Yaroslaf) ..... 96 G 4
Yaroslavl (government), Russia (see Yaroslaf) ..... 96 G 4
Yaroupi (river), French Guiana 71 G 3
Yarpuz (Adana), Turkey in Asia, a1,500 ..... 101 G 4
Yarpuz (Marash), Turkey in Asia ..... 101 G 3
Yarra, River, Australia ..... 115 C 1
Yarra-Yarra (river), Australia (see River Yarra) ..... 115 C 1
Yarra Yarra, Lake, Australia. 115 A 5
Yarriba (region), Africa (see Yoruba) ..... 111 G 9
Yarrow Water (river), Scotland 78 K 9
Yaru Karez, British India .... 104 A 4
Yarulan Lakes, Turkestan .... 103 J 3
Yarumal, Colombia ..... 70 B 2
Yary, Rio (river), Colombia .... 70 C 3
Ya Saki (point), Japan ..... 108 J 4
Yasawa (island), Fiji ..... 117 A 3
Yasawa Group, Fiji ..... 117 A 3
Yashil Kul (lake), Turkestan.. 103 P 2
Yasian, Turkey in Asia ..... 101 D 3
Yasica, Santo Domingo ..... 68 E 5
Yasica, Rio (river), Santo Domingo ..... 68 E 5
Yasikol, Turkey in Asia ..... 101 C 4
Yasin, British India ..... 104 D 1
Yason, Cape, Turkey in Asia.. 101 G 2
Yass, Australia, a2,000 ..... 115 H 6
Yassy, Rumania (see Jassy) ... 98 K 1
Yasugusuki, Japan ..... 108 E 8
Yata (region), Africa ..... 112 Q 11
Yata, Rio (river), Bolivia .... 70 D 6
Yatapu, Brazil ..... 70 F 4
Yate, Volcano, Chile ..... 72 C 12
Yateley, England ..... 77 D 5
Yatenga (district), Africa .... 111 F 7
Yateras, Cuba ..... 68 L 5
Yateras, Rio (river), Cuba .... 68 L 5
Yatheroo, Australia ..... 115 A 6
Yatho Mouth, British India ... 104 A 8
Yat Oasis, Africa ..... 110 K 5
Yatsushiro, Japan, '86, est.10,-069 ..... 108 E 7
Yatsushiro Bay, Japan ..... 108 E 7
Yattendon, England ..... 77 C 5
Yatton, England ..... 75 G 11
Yau, Africa ..... 112 K 14
Yauaperý, Rio (river), Brazil... 70 E 4
Yauco, Porto Rico, '87, 24,327. 68 J 2
Yauka, Russia ..... 96 E 3
Yau-ma-ti, Hongkong ..... 107 D 6
Yaunde Station, Africa ..... 112 K 10
Yauri (native state), Africa .. 111 H 8
Yauri, Peru ..... 70 C 6
Yautepec, Mexico, '94, 5,214 .. 65 G 5
Yautepec (distrito, Morelos), Mexico, '94, 18,308 ..... 65 H 5
Yautepec (distrito, Oaxaca), Mexico, '94, 23,241 ..... 65 L 7
Yavary (river), Brazil (see Javary) ..... 70 C 4
Yaveo, Mexico ..... 65 L 6
Yavesta, Mexico ..... 65 K 6
Yavino, Siberia ..... 100 S 3
Yavita, Venezuela ..... 70 D 3
Yaviza, Colombia ..... 70 B 2
Yaw, Burma ..... 106 R 4
Yawal, British India, '91, 10,800 104 E 9
Yawri Bay, Africa ..... 111 C 9
Yaxley (Huntingdon), England.. 76 M 8
Yaxley (Suffolk), England ..... 77 M 1
Yaxona, Mexico ..... 65 K 6
Yay Island, Siam ..... 106 E 11
Yazd, Persia (see Yezd) ..... 103 F 5
Ybbs, Austria, '90, 4,286 ..... 90 K 7
Ybera, Lake, Argentina ..... 72 F 9
Yea, Peru (see Ica) ..... 70 B 6
Ydby, Denmark ..... 88 C 3
Ye, Burma ..... 106 C 7
Yeadon, England, '91, 7,396 ... 76 J 5
Yeatman, Mount, Australia ... 115 G 5
Yebawrai, Burma ..... 106 B 2
Yebe, Africa ..... 112 K 10
Yebenes, Los, Spain, '87, 5,019 83 H 5
Yebeya Shima (island), Japan 108 O 6
Yebnah, Palestine ..... 102 B 8
Yecla, Spain, '87, 17,706 ..... 83 L 6
Yecorato, Mexico ..... 64 E 4
Yecuautla, Mexico ..... 65 K 4
Yedashe, Burma ..... 106 C 5
Yedator, British India ..... 105 F 13
Yeddo (capital), Japan (see Tokio) ..... 108 K 6
Yedi, Africa ..... 110 K 7
Yed-i-Kul, Afghanistan ..... 103 L 2
Yedo (capital), Japan (see Tokio) ..... 108 K 6
Yega, Africa ..... 111 H 7
Yega, Burma ..... 106 B 4
Yege, Lake, Siberia ..... 100 N 2
Yegede, Africa ..... 111 H 8
Yeggeba Oasis, Africa ..... 110 K 6
Yeguada, Santo Domingo ..... 68 F 6
Yeguas, Cuba ..... 68 G 3
Yeguas, Punta (point), Uruguay 72 H 13
Yeh, Liberia ..... 111 D 9
Yehudieh, El, Palestine ..... 102 B 8
Yei River, Africa ..... 110 O 9
Yeisk, Russia, '89, 29,714 ..... 96 G 6
Yekaterinburg, Russia (see Ekaterinburg) ..... 96 M 4
Yekaterinodar, Russia (see Ekaterinodar) ..... 96 G 7
Yekaterinoslaf, Russia (see Ekaterinoslaf) ..... 97 K 7
Yekbuni, Persia ..... 103 G 8
Yekna, Africa ..... 111 G 3
Yelandur, British India ..... 105 F 14
Yelden, England ..... 77 F 1
Yeldham, England ..... 77 K 2
Yeldham, Little, England ..... 77 K 2
Yelets, Russia (see Eletz) ..... 96 G 5
Yeletz, Russia (see Eletz) ..... 96 G 5
Yelford, England ..... 77 B 4
Yelgandal, British India ..... 105 G 10
Yelionka, Russia, est.3,709.... 97 J 5
Yelisavetgrad, Russia (see Elisabethgrad) ..... 97 J 7
Yelisavetpol, Russia (see Elisabethpol) ..... 96 J 7
Yelizavetgrad, Russia (see Elisabethgrad) ..... 97 J 7
Yelizavetpol, Russia (see Elisabethpol) ..... 96 J 7
Yell (island), Scotland, '91, 2,511 ..... 78 N 2
Yellandalapada, British India. 105 H 11
Yelling, England ..... 77 G 2
Yellow Cay, Bahama Islands .. 67 F 2
Yellow Knife River, Canada .. 63 H 1
Yellow Knives River, Canada (see Rocky River) ..... 63 J 1
Yellow River, China ..... 107 J 4
Yellow River, Ireland ..... 79 D 4
Yellow Sea, Asia ..... 100 P 5
Yellow Sea, Korea ..... 108 B 5
Yell Sound, Scotland ..... 78 M 2
Yelmo (Mt.), Spain ..... 83 K 6
Yeltes (river), Spain ..... 83 F 4
Yelu, Africa ..... 111 G 7
Yema-ho (river), Chinese Empire ..... 107 F 3
Yemdjeh, Turkey in Asia .... 101 H 2
Yemen (vilayet), Turkey in Asia, a2,500,000 ..... 102 J 8
Yen, China (see Peking) ..... 107 K 3
Yen-an, China ..... 107 H 3
Yenangyaung, Burma ..... 106 B 4
Yenbai, French Indo-China .... 106 G 4
Yen-cha, China ..... 107 H 3
Yen-chau, China ..... 107 L 5
Yendi, Africa ..... 111 G 8
Yendikan, Persia ..... 103 A 1
Yenibasar, Turkey in Asia .... 101 D 2
Yeni Bazar, Bulgaria ..... 98 K 5
Yenibazar, Turkey in Asia, a4,000 ..... 101 C 4
Yenibazar, Turkey in Europe (see Novibazar) ..... 98 C 5
Yenidj, Turkey in Asia ..... 101 L 5
Yenidje Focha, Turkey in Asia, a2,500 ..... 101 B 3
Yenidje-i-Vardar, Turkey in Europe ..... 98 E 8
Yenikale, Russia ..... 97 L 9
Yenikale, Strait of, Russia .... 97 L 9
Yenikhan, Turkey in Asia, a2,000 ..... 101 G 3
Yenikioi, Turkey in Europe .... 98 C 1
Yenikioi, Turkey in Europe .... 98 F 1
Yeni Sagra, Eastern Rumelia.. 98 H 6
Yenisei, Gulf of, Siberia ..... 100 K 1
Yenisei (river), Siberia ..... 100 L 2
Yeniseisk, Siberia, est.6,907 .... 100 L 3
Yeniseisk (government), Siberia, '97, 567,807 ..... 100 M 2
Yenisher (Brusa), Turkey in Asia ..... 101 C 2
Yenisher (Konieh), Turkey in Asia ..... 101 D 4
Yenkina, Mount, Africa ..... 111 D 8
Yenktapuram, British India ... 105 G 10
Yenne, France ..... 81 L 7
Yen-ping, China, '96, a200,000. 107 K 5
Yens, Switzerland, '88, 596 ... 91 B 5
Yen-shan, China ..... 107 K 3
Yen-shau, China ..... 107 K 3
Yenya Mountains, Africa ..... 112 O 15
Yeo, River, England ..... 75 G 11
Yeola, British India, '91, 18,861 105 E 9
Yeotmal, British India ..... 105 G 9
Yeovil, England, '91, 9,648 .... 75 G 12
Yeovil, England (on travel map) ..... 74 C 3
Yeran, Africa ..... 110 T 8
Yerangal, British India ..... 105 N 10
Yeranos, Russia ..... 101 L 2
Yerbabuena, Chile ..... 72 C 9
Yerbanis, Mexico ..... 64 G 5
Yerbovets, Russia, est.2,036 ... 97 F 7
Yerengome, Turkey in Asia .... 101 C 4
Yères (river), France ..... 82 C 4
Yerim, Turkey in Asia ..... 102 J 9
Yerimo, Cape, Japan ..... 108 L 3
Yeritam Bay, Borneo ..... 116 D 5
Yerkad, British India ..... 105 G 14
Yerong, Australia ..... 115 H 7
Yeros Burun (cape), Turkey in Asia ..... 101 H 2
Yerres (river), France ..... 82 F 3
Yerrobaseni, Santo Domingo ... 68 C 7
Yerville, France ..... 82 B 1
Yesan Saki (point), Japan .... 108 K 3
Yesca, Mexico ..... 64 B 2
Yeshil Irmak (river), Turkey in Asia ..... 101 G 2
Yesso (island), Japan (see Hokkaido) ..... 108 K 2
Yeste, Spain, '87, 6,584 ..... 83 K 6
Yes Tor (Mt.), England ... 75 E 12
Yetholm, Kirk-, Scotland ... 78 M 8
Yetpa, Burma ..... 106 B 2
Yeu, Burma, a4,000 .... 106 B 3
Yeu (division), Burma ..... 106 B 3
Yeu, France ..... 80 C 6
Yeu, Ile d' (island), France .... 80 C 6
Yeu, Ile d' (island), France (on travel map) ..... 74 C 5
Yeulba, Australia, '91, 233 ... 115 H 5
Yèvre (river), France ..... 82 E 6
Yewin, Australia ..... 115 B 5
Yezd, Persia, a40,000 ..... 103 F 5
Yezd (district), Persia ..... 103 E 4
Yezdikhast, Persia, a2,000..... 103 E 5
Yezd Khast, Persia ..... 103 F 6
Yezdun, Persia ..... 103 J 4
Yezibei, Bulgaria ..... 98 K 5
Yezir, Bahr-mit- (river), Egypt 110 S 3
Yezo (island), Japan, '94, est. 423,228 ..... 108 K 2
Yezo Strait, Japan ..... 108 M 1
Ygatimi, Paraguay ..... 72 F 8
Yi, Rio (river), Uruguay ..... 72 F 10
Yibl Daso (Mt.), Africa ..... 110 L 6
Yi-chau, China ..... 107 K 3
Yidebel Dagh (Mt.), Turkey in Asia ..... 101 E 3
Yi-kun, China ..... 107 H 3
Yi-lau, Japan ..... 108 L 7
Yilcarn Goldfield (district), Australia ..... 115 B 6
Yildiz Dagh (Mt.), Turkey in Asia ..... 101 G 2
Ying, China ..... 107 J 3
Ying-chau, China ..... 107 K 4
Yingtsze, Manchuria (see Niu-Chuang) ..... 107 L 2
Yin-Shan (Mt.), Mongolia .... 107 J 2
Yiri (tribe), Africa ..... 110 L 6
Yiun-yang, China ..... 107 J 4
Y-lin, China (see I-chang) .... 107 J 4
Ylo, Peru ..... 70 C 7
Ynys Enlli Island, Wales ..... 76 C 7
Yoa, Africa ..... 110 M 6
Yocalla, Bolivia ..... 70 D 7
Yo-chau, China ..... 107 J 5
Yocoro, Honduras ..... 66 J 4
Yoda, Japan ..... 108 F 6
Yoggene, Africa ..... 110 L 6
Yogiri, Africa ..... 112 R 10
Yoho, New Brunswick ..... 62 C 4
Yojoa, Lake, Honduras ..... 66 G 5
Yo-ju, Korea ..... 108 C 5
Yokaichi, Japan, '87, est.12,767 108 H 6
Yokohama, Japan, '94, est.106,-439 ..... 108 J 6
Yokoiso Saki (point), Japan ... 108 J 3
Yoko Shima (island), Japan ... 108 P 5
Yokosuka, Japan, '87, est.23,-037 ..... 108 J 6
Yokote, Japan, '86, est.8,111.. 108 K 4
Yola, Africa, a15,000 ..... 110 K 8
Yolaina, Cordillera de (Mt.), Nicaragua ..... 66 L 8
Yol Mazar, Turkestan ..... 103 P 2
Yolos, Mexico ..... 65 K 6
Yomalema Mountains, Africa .. 112 P 13
Yonako, Japan, '87, est.12,468. 108 F 6
Yonakuni Shima (island), Japan 108 L 7
Yon-san, Korea ..... 108 B 5
Yonezawa, Japan, '87, est.28,-635 ..... 108 J 5
Yong-chon, Korea ..... 108 B 4
Yong-chon, Korea ..... 108 D 6
Yong-hai, Korea ..... 108 D 5
Yong-phyong, Korea ..... 108 B 4
Yong-san, Korea ..... 108 D 6
Yong-wol, Korea ..... 108 D 5
Yonislar, Turkey in Asia ..... 101 D 4
Yonne (department), France, '96, 332,656 ..... 82 H 5
Yonne (river), France ..... 82 G 4
Yoo, Africa ..... 110 K 7
Yoober (river), Africa ..... 110 K 7
Yore l'Evêque, France ..... 82 A 4
Yorito, Honduras ..... 66 J 5
York, Africa ..... 111 C 8
York, Australia, a2,000 ..... 115 B 6
York, Cape, Australia ..... 115 G 2
York, Nova, Bolivia ..... 70 D 6
York, Fort, Canada (see York Factory) ..... 63 N 2
York, England, '91, 66,984 .... 76 K 5
York, England (on travel map). 74 D 2
York (county), England, '91, 3,208,828 ..... 76 J 4
York, Cape, Greenland ..... 3 H 8
York (county), New Brunswick, '91, 30,979 ..... 62 C 3
York, Ontario ..... 60 F 4
York, Ontario (see Toronto) ... 60 F 4
York (county), Ontario, '91, 241,327 ..... 60 F 4
York Factory, Canada ..... 63 N 2
York Island, Chile ..... 72 B 14
York Moors, North (region), England ..... 76 L 4
York Peninsula, Australia .... 115 F 7
York River, Ontario ..... 60 H 2
Yorkshire, England (see York County) ..... 76 J 4
York Sound, Australia ..... 115 C 2
Yorkton, Canada ..... 63 L 4
Yorktown, Australia ..... 115 F 7
York Wolds (hills), England ... 76 L 5
Yoro, Honduras, a4,000 .... 66 J 5
Yoro (department), Honduras, '87, 13,996 ..... 66 J 4

Yoron Jima (island), Japan .. 108 P 6
Yoro Shima (island), Japan .. 108 P 5
Yoruba (region), Africa .... 111 G 9
Yoshida, Japan, '86, est.5,920. 108 F 7
Yotala, Bolivia, est.1,740 .... 70 D 7
Youcas (river), Dutch Guiana.. 71 G 3
Youghal, Ireland, '91, 4,317 ... 79 F 8
Youghal Harbor, Ireland ..... 79 F 8
Youlden Depot, Australia .... 115 E 6
Young, Australia, '91, 2,750 .. 115 H 6
Young, Mount, Australia ..... 115 F 3
Youngs Cove, New Brunswick.. 62 C 4
Youngs Point, Ontario ..... 60 G 3
Yovego, Mexico ..... 65 K 6
Yowl Islands, Dutch East India (see Aiu) ..... 116 H 4
Yoxford, England ..... 75 P 9
Yozgad, Turkey in Asia, a25,000 101 F 3
Ypern, Belgium (see Ypres) .. 84 A 7
Ypoa, Lake, Paraguay ..... 72 F 9
Ypren, Belgium (see Ypres) .. 84 A 7
Ypres, Belgium, '90, 16,505 .... 84 A 7
Ypres, Belgium (on travel map) ..... 74 F 3
Yquitos, Peru (see Iquitos) .... 70 C 4
Yrfon, River, Wales ..... 75 E 9
Yriona, Honduras ..... 66 K 4
Yrirom, Philippine Islands .... 116 F 2
Yrun, Spain (see Irun) ..... 83 L 1
Ysabel (island), Solomon Is. .. 117 K 4
Yssel, Nieuwe (river), Netherlands ..... 84 H 4
Yssingeaux, France ..... 81 K 7
Ystad, Sweden, '91, 8,242 ..... 95 H 9
Ystad, Sweden (on travel map). 74 L 1
Ystradyfodwg, Wales, '91, 88,350 ..... 75 F 10
Ystwith River, Wales ..... 75 E 9
Ytre Vigten (island), Norway .. 95 G 4
Ytter Hogdal, Sweden ..... 95 J 5
Ytterö (island), Norway ..... 95 G 5
Ytterörne Lighthouse, Norway 95 D 6
Yu, China ..... 107 J 4
Yu, French Indo-China ..... 106 F 5
Yu (district), Tibet ..... 107 E 4
Yuan-chan, China ..... 107 J 5
Yuan-kiang (river, Hu-nan), China ..... 107 J 5
Yuan-kiang (river, Yun-nan), China ..... 107 G 6
Yube, Africa ..... 110 S 8
Yubetsu, Japan ..... 108 L 1
Yucatan (state), Mexico, '95, 296,434 ..... 64 P 8
Yucatan Channel, North America ..... 4 O 12
Yucatan Peninsula, North America ..... 4 O 12
Yu-chau Island, China ..... 107 L 4
Yudoma (river), Siberia ..... 100 Q 2
Yudoma-Krestovskaia, Siberia.. 100 R 3
Yuen (river), China (see Yuan-kiang) ..... 107 J 5
Yuen-san, Korea ..... 108 C 4
Yue-sni, China ..... 107 G 5
Yü-fu, China ..... 107 M 6
Yufu, Japan ..... 108 K 1
Yugar, Tibet ..... 107 C 4
Yugolok, British India ..... 104 G 2
Yugor Strait, Arctic Region ... 3 L 1
Yugor Strait, Russia ..... 96 M 1
Yuguare, Honduras ..... 66 J 5
Yu-ho (river), China ..... 107 N 6
Yu-huan Island, China ..... 107 L 5
Yukagirs (tribe), Siberia ..... 100 T 2
Yukhnof, Russia ..... 97 K 4
Yü-kiang (river), China ..... 107 H 6
Yukon (district), Canada ..... 63 B 1
Yukon River, Canada ..... 59 C 4
Yula (river), Russia ..... 90 H 3
Yulatan, Central Asia ..... 100 J 5
Yule Island, New Guinea (British) ..... 116 H 2
Yule River, Australia ..... 115 B 4
Yuletan, Turkestan ..... 103 K 2
Yu-lin, China ..... 107 H 3
Yu-lin, China ..... 107 H 6
Yum, Siam ..... 106 D 5
Yuma, Rio (river), Santo Domingo ..... 68 G 7
Yuma Bay, Santo Domingo .... 68 G 7
Yuma Burun (cape), Turkey in Asia ..... 98 F 1
Yumen, Chinese Empire ..... 107 F 2
Yumkhand, Turkestan ..... 103 P 2
Yuna, Santo Domingo ..... 68 E 6
Yuna (river), Santo Domingo .. 68 E 6
Yunai, Japan ..... 108 M 1
Yunes, Khan, Egypt ..... 110 P 3
Yung-an, China ..... 107 J 6
Yunganup, Australia ..... 115 B 6
Yung-chang, China, '86, a5,000 107 F 5
Yung-chau, China ..... 107 J 5
Yung-cheng (Kui-chau), China. 107 H 5
Yung-cheng (Shan-tung), China. 107 L 3
Yung-chun, China ..... 107 K 5
Yung-ho, China ..... 107 J 3
Yungilla, Colombia ..... 70 B 3
Yung-ning, China ..... 107 J 3
Yung-ning (Kui-chau), China .. 107 H 5
Yung-ning (Yun-nan), China ... 107 G 5
Yung-pe, China ..... 107 G 5
Yung-ping, China ..... 107 K 3
Yung-shun, China ..... 107 H 5
Yung-sui, China ..... 107 H 5
Yung-thsing, China ..... 107 M 6
Yung-ting-ho (river), China ... 107 M 6
Yün-lin, Japan ..... 108 K 7
Yun-lung, China ..... 107 F 5
Yun-nan, China, '96, a50,000 . 107 G 6
Yun-nan (province), China, '96, est.11,721,576 ..... 107 G 6
Yunque, Sierra del (Mt.), Cuba. 68 L 4
Yunque de Luquillo (Mt.), Porto Rico ..... 68 J 1
Yun-siao, China ..... 107 K 6
Yunta, La, Spain ..... 83 L 4
Yuntah, Turkey in Asia ..... 102 D 5
Yunori, Japan ..... 108 P 5
Yura, Bolivia ..... 70 D 8
Yura, Rio (river), Bolivia .... 70 D 8
Yurchi, Bokhara ..... 103 M 1
Yurécuaro, Mexico ..... 65 D 3
Yurief, Russia, est.31,218 .... 97 F 2
Yurimaguas, Peru ..... 70 B 5
Yurirla, Mexico, '94, 6,178 .... 65 F 3
Yurirla (distrito), Mexico, '94, 23,029 ..... 65 E 3
Yurjevetz, Russia, est.2,961 ... 96 H 4
Yuromskol, Russia ..... 96 J 3
Yurovskoe, Siberia ..... 100 K 3
Yuruan (British), Venezuela ... 70 E 2
Yuruary, Territory of, Venezuela, '91, 22,329 ..... 70 E 2
Yurumas (Indian tribe), Brazil. 71 G 5
Yuruna Town (several along Rio Xingu), Brazil ..... 71 G 5
Yusawa, Japan, '86, est 6,567. 108 K 4
Yuscaran, Honduras ..... 66 J 6
Yuski, Japan, '86, est.5,465 ... 108 E 8
Yuste, Spain ..... 83 G 4
Yuthia, Siam (see M Ayuthia). 106 E 7
Yutica, Colombia ..... 70 D 3
Yuto-hiri-ka (point), Japan .... 108 N 1
Yutta, Palestine ..... 102 B 9
Yuty, Paraguay ..... 72 F 9
Yutza-nor (lake), Tibet ..... 107 F 4
Yuva, Turkey in Asia ..... 101 E 2
Yuwasa, Japan, '86, est.9,295. 108 G 7
Yuzgat, Turkey in Asia (see Yozgad) ..... 101 F 3
Yverdon, Switzerland, '88, 5,835 91 C 4
Yvetot, France, '96, 7,545 ..... 82 B 1
Yvette (river), France ..... 82 D 3
Yvonand, Switzerland, '88, 564. 91 C 4
Yvorne, Switzerland, '88, 517.. 91 C 5
Ywathit, Burma ..... 106 B 5
Ywathit, Burma ..... 106 C 5
Yzer (river), Belgium ..... 84 A 7

Z

Zaandam, Netherlands (commune), '89, 15,459; '94, est. 17,002 ..... 84 E 4
Zaandam, Netherlands (on travel map) ..... 74 G 2
Zaandam, Netherlands (on local map) ..... 84 A 1
Zab, Greater (river), Turkey in Asia (see Zab Ala)..... 101 L 4
Zab, Lesser (river), Turkey in Asia (see Zab Asfal) ..... 101 K 5
Zabala, Cuba ..... 68 K 4
Zab Ala (river), Turkey in Asia 101 L 4
Zabara, Oman ..... 102 M 4
Zabare, Servia ..... 98 D 4
Zab Asfal (river), Turkey in Asia ..... 101 K 5
Zabern, Germany, '90, 6,943 .. 86 P 5
Zabie, Austria ..... 89 Q 3
Zabki, Russia ..... 97 J 6
Zabljah, Montenegro ..... 98 B 6
Zablotów, Austria, '90, 4,054.. 89 R 3
Zabploch, Russia ..... 97 G 6
Zabrze, Germany, '90 (commune), 10,646 ..... 87 M 28
Zabyak, Montenegro ..... 98 B 5
Zacapa, Guatemala, '93, 11,964 ..... 66 F 4
Zacapa (department), Guatemala, '93, 47,362 ..... 66 F 4
Zacapa, Honduras ..... 66 G 5
Zacapala, Mexico ..... 65 H 5
Zacaponxtla, Mexico, '94, 10,136 ..... 65 J 4
Zacaponxtla (distrito), Mexico, '94, 26,141 ..... 65 J 4
Zacapú, Mexico ..... 65 D 4
Zacatecas, Mexico, '95, 40,026 65 D 1
Zacatecas (partido), Mexico, '94, 96,732 ..... 65 D 4
Zacatecas (state), Mexico, '95, 454,994 ..... 65 C 2
Zacatecoluca, Salvador, '92, a6,500 ..... 66 G 6
Zacatlan, Mexico, a13,400..... 65 J 4
Zacatlan (distrito), Mexico, '94, 53,686 ..... 65 J 4
Zacatula, Mexico ..... 65 D 5
Zacatula, Bocas del (inlet), Mexico ..... 65 D 6
Zachan, Germany, '95, 1,494.... 87 F 21
Zack River, Cape Colony .... 113 F 6
Zacoalco, Mexico ..... 65 C 3
Zacualpan (Mexico), Mexico ... 65 G 5
Zacualpan (Veracruz), Mexico.. 65 H 3
Zacualtipan, Mexico ..... 65 H 3
Zacualtipan (distrito), Mexico, '94, 16,738 ..... 65 H 3
Zacynthus (island), Greece (see Zante) ..... 99 C 5
Zademuun, Mongolia ..... 107 J 2
Zadik, Persia ..... 103 C 2
Zaditz, Austria ..... 90 J 4
Zadonsk, Russia, est.6,774 .... 96 G 5
Zafaraan (cape), Italy (see Zaffarano) ..... 94 K 13
Zafaranboli, Turkey in Asia, a20,000 ..... 101 E 2
Zafarani, Persia ..... 103 H 2
Zaffarano, Capo (cape), Italy.. 94 K 13
Zaffarin Islands (Spanish), Morocco ..... 111 F 2
Zafra, Spain, '87, 6,120 ..... 83 F 6
Zafran, Kasr, Africa ..... 110 L 3
Zaga, Africa ..... 110 P 8
Zagan-nor (lake), Mongolia .... 107 E 1
Zagan-nor (lake), Mongolia .... 107 F 1
Zagantologo, Mongolia ..... 107 G 2
Zagarolo, Italy, '81, 5,326 ..... 94 N 11
Zagazig, Ez-, Egypt, '97, 35,500 110 O 3
Zaghawa, Africa ..... 110 N 6
Zagh Deh, Persia ..... 103 G 3
Zaghwan, Tunis ..... 111 J 1
Zagora, Nova, Eastern Rumelia (see Yeni Sagra) ..... 98 H 6
Zagora, Greece, '89, 3,261 ..... 99 H 2
Zagora (Mt.), Greece ..... 99 G 4
Zagore, Turkey in Europe (see Sagori) ..... 98 C 9
Zagorien (district), Hungary... 90 M 11
Zágráb, Hungary (see Agram).. 89 H 6
Zágráb (comitat), Hungary, '90, 428,251 ..... 89 G 6
Zagros (Mts.), Persia ..... 103 B 3
Zagvozd, Austria ..... 89 H 8
Zahd, Jebel (Mt.), Turkey in Asia ..... 102 F 3
Zahir, Ez, Arabia ..... 102 K 8
Zahleh, Turkey in Asia, a15,000 102 F 1
Zahna, Germany, '95, 2,826..... 85 J 16
Zahran (tribe), Turkey in Asia. 102 H 6
Zahrez Rharbi (salt lake), Algeria ..... 111 G 2
Zahrez Shergia (salt lake), Algeria ..... 111 G 2
Zäbringen, Germany ..... 86 Q 6
Zaiane, Russia ..... 97 G 2
Zaichar, Servia, '90, 5,858 .... 98 E 5
Zaidabad, Persia ..... 103 F 6
Zaidi, Persia ..... 103 D 6
Zain (river), Germany ..... 87 D 33
Zain See (lake), Germany..... 87 D 33
Zaire (river), Africa (see Kongo) 112 L 11
Zaisau (lake), Central Asia (see Nor Zaisan) ..... 100 L 4
Zaisansk, Central Asia, est.2,515 ..... 100 L 4
Zaï-yat, Kafr-ez-, Egypt, '82, 5,581 ..... 110 S 4
Zákány, Hungary ..... 89 J 5
Zákány, Hungary (on travel map) ..... 74 N 5
Zakataly, Nova, Russia ..... 96 J 7
Zakataly (district), Russia .... 96 J 7
Zakazik, Egypt (see Ez-Zagazig) 110 T 4
Zakha, Greece, '89, 767 ..... 99 E 5
Zakholi, Greece ..... 99 F 4
Zakhu, Turkey in Asia ..... 101 K 4
Zakinia, Turkey in Asia ..... 101 J 4
Zakopane, Austria ..... 89 L 2
Zakro, Kato, Crete ..... 99 G 9
Zakynthos, Greece (see Zante). 99 C 5
Zakynthos (island), Greece (see Zante) ..... 99 C 5
Zal, Persia ..... 103 A 1
Zala (comitat), Hungary, '90, 404,099 ..... 89 H 5
Zala-Egerszeg, Hungary, '90, 7,811 ..... 89 J 5
Zala-Lövö, Hungary ..... 89 H 5
Zalamea de la Serena, Spain, '87, 5,297 ..... 83 G 6
Zalamêa la Real, Spain, '87, 6,240 ..... 83 F 7
Zalatna, Hungary ..... 89 O 5
Zalatu, Mongolia ..... 107 H 2
Zaleh, Africa ..... 112 O 9
Zaleszczyki, Austria, '90, 5,751. 89 R 3
Zalfra, Spain, '87, 6,120 ..... 83 F 6
Zalka, Russia ..... 101 K 2
Zalošze, Austria, 90, 4,750 ... 89 R 2
Zaltbommel, Netherlands (commune), '94, est.4,050 ..... 84 F 5
Zambesi, Mouths of the, Africa 112 Q 15
Zambesia, North (region), Africa 112 N 14
Zambesia, South (region), Africa 112 O 15
Zambesi River, Africa ..... 112 O 14
Zamboanga, Philippine Islands. 116 F 3
Zamburu Island, Madagascar... 112 S 13
Zamianovskaia, Russia ..... 96 J 6
Zaminabad, Persia ..... 103 C 3
Zamindawar (district), Afghanistan ..... 103 L 4
Zamiran, Baluchistan ..... 103 K 7
Zamora, Ecuador ..... 70 B 4
Zamora (distrito), Mexico, '94, 82,135 ..... 65 D 3
Zamora (Michoacan), Mexico, '94, 13,699 ..... 65 D 4
Zamora (Sonora), Mexico .... 64 C 3
Zamora, Spain, '87, 15,292 .... 83 G 3
Zamora (province), Spain, '87, 270,072 ..... 83 G 3
Zamora (state), Venezuela, '91, 246,676 ..... 70 D 2
Zamoste, Russia, est.9,235..... 97 D 6
Zamshau, Russia ..... 97 E 6
Zamucos (Indian tribe), Bolivia 70 F 8
Zamzow, Germany ..... 87 F 22
Zanatepec, Mexico ..... 64 M 9
Zancara (river), Spain ..... 83 J 5
Zancle, Italy (see Messina) .... 94 N 13
Zandeh (tribe), Africa (see Niam Niam) ..... 112 N 9
Zand Rivers (Mt.), South African Republic ..... 113 J 3
Zandvoort, Netherlands ..... 84 D 4
Zau fara (native state), Africa. 111 H 7
Zangin, Persia ..... 103 H 7
Zangi Shah, Persia ..... 103 G 3
Zangla, British India ..... 104 F 3
Zanigarh, British India ..... 104 B 4
Zanja, Cuba ..... 68 H 4
Zanjon, Rio (river), Argentina.. 72 D 10
Zanmone, Isola (island), Italy.. 94 O 13
Zanow, Germany, '95, 2,753.... 87 D 23
Zanskar (division), British India 104 F 3
Zante, Greece, '89, 16,603 .... 99 C 5
Zante (island), Greece, '89, 44,070 ..... 99 C 5
Zanye (tribe), Africa ..... 112 P 15
Zanzibar, Africa, a30,000 ..... 112 Q 11
Zanzibar (sultanate), Africa ... 112 R 12
Zanzibar Island, Africa, a150,000 ..... 112 Q 12
Zapadero Island, Nicaragua.... 66 K 8
Zapata, Cienaga de (swamp), Cuba ..... 68 D 2
Zapata, Cordillera de (Mts.), Chile ..... 72 H 14
Zapatero, Rio (river), Costa Rica ..... 66 D 10
Zapatero, Cerro (Mt.), Spain... 83 H 4
Zapatoca, Colombia ..... 70 C 2
Zapatosa, Lago (lake), Colombia ..... 70 C 2
Zape, Mexico ..... 64 F 5
Zaphrana (island), Turkey in Asia ..... 101 B 4
Zaphrana Island, Turkey in Asia ..... 99 O 8
Zapotal, Mexico ..... 65 H 2
Zapote (Jalisco), Mexico ..... 65 D 4
Zapote (Tepic), Mexico ..... 65 A 1
Zapote Island, Nicaragua ..... 66 E 10
Zapotiltic, Mexico, '94, 5,120... 65 C 4
Zapotitlan (Distrito Federal), Mexico ..... 65 C 7
Zapotitlan (Jalisco), Mexico, '94, 5,000 ..... 65 B 4
Zapotitlan, Punta (point), Mexico ..... 65 M 5
Zapotitlan (Puebla), Mexico ... 65 J 5
Zapotlan, Mexico, '94, 5,000.... 65 C 4
Zapotlanejo, Mexico ..... 65 C 3
Zapotlan el Grande, Mexico (see Guzman) ..... 65 C 4
Zaprude, Russia ..... 97 G 4
Zapuara, Colombia ..... 70 D 3
Zara, Austria, '90, 11,496 ..... 89 G 7
Zara, Austria (on travel map).. 74 M 6
Zara, Cuba ..... 68 K 5
Zara, Turkey in Asia, a1,500... 101 G 3
Zara, Turkey in Asia ..... 101 F 2
Zarafshan River, Turkestan (see Zerafshan) ..... 103 N 1
Zaragoza, Colombia ..... 70 C 2
Zaragoza (Coahuila), Mexico ... 64 H 3
Zaragoza (distrito), Mexico, '94, 32,472 ..... 65 H 4
Zaragoza (Durango), Mexico ... 64 G 4
Zaragoza (Nuevo Leon), Mexico. 64 J 6
Zaragoza, Spain (see Saragossa) 83 M 3
Zaragoza (province), Spain (see Saragossa) ..... 83 L 3
Zaraisk, Russia, est.6,017 .... 96 G 5
Zarak, Afghanistan ..... 103 L 5
Zaraka Lake, Greece ..... 99 F 5
Zarand, Persia ..... 103 G 5
Zarand (district), Persia ..... 103 G 5
Zara-nor (lake), China ..... 107 L 2
Zaranou, Africa ..... 111 F 9
Zaras, Afghanistan ..... 103 L 5
Zárate, Argentina ..... 72 F 10
Zaravecchia, Austria ..... 89 G 8
Zaraza, Venezuela, a10,000..... 70 D 2
Zarazoza, Spain (see Saragossa) 83 M 3
Zarco, Mexico ..... 64 G 5
Zard, Chab, Afghanistan ..... 103 J 4
Zardob, Russia ..... 96 J 7
Zarch, Afghanistan ..... 103 K 4
Zarephath, Palestine (see Sarafend) ..... 101 F 6
Zargar, Kaleh, Persia ..... 103 H 4
Zarghun, Persia ..... 103 E 6
Zaria (French Kongo), Africa.. 112 K 9
Zaria (native state), Africa.... 111 H 8
Zaria (Sokoto), Africa ..... 111 H 8
Zarliba, Ez, Turkey in Asia .... 102 H 6
Zaribrod, Bulgaria (see Tsaribrod) ..... 98 E 6
Zarin, Persia ..... 103 F 4
Zar Kalut, Persia ..... 103 H 7
Zarkl, Russia, est.4,985 ..... 97 B 6
Zarkos, Greece, '89, 1,930..... 99 F 1
Zarmardan, Afghanistan ..... 103 K 4
Zarmelan, Afghanistan ..... 103 N 5
Zarna, Persia ..... 103 B 4
Zarnikau, Russia ..... 97 D 3
Zarnowitzer See (lake), Germany ..... 87 C 27
Zarrentin, Germany ..... 85 E 13
Zaryn, Russia ..... 97 J 5
Zarza de Fuera Cayo (island), Cuba ..... 68 F 3
Zarzal, Cuba ..... 68 J 4
Zas, Spain, '87, 5,533 ..... 83 D 1
Zashiversk, Siberia ..... 100 R 2

Zashkof, Russia ..... 97 H 7
Zasitlos, Russia ..... 97 G 3
Zaslaf, Russia, est.10,757..... 97 F 6
Zásmuk, Austria ..... 90 L 4
Zastawna, Austria ..... 89 R 3
Zastron, Orange Free State, '90, 217 ..... 113 H 6
Žatec, Austria (see Saaz) ..... 90 H 3
Zator, Austria ..... 89 L 2
Zatreni, Rumania ..... 98 F 4
Zavalza, Mexico ..... 64 O 4
Zavattarello, Italy ..... 93 F 5
Zaverda, Greece, '89, 1,727..... 99 C 3
Zaviah, Turkey in Asia ..... 101 K 6
Zavidovo, Russia ..... 97 L 3
Zavitsa (Mt.), Greece ..... 99 G 6
Zavlaka, Servia ..... 98 B 4
Zavodovski Island, South America ..... 69 P 15
Zavora River, Africa ..... 113 M 3
Zawadzki, Germany ..... 87 L 27
Zawames, Ez, Egypt ..... 110 T 4
Zawia-es-Istat, Africa ..... 110 M 4
Zawieh, Persia ..... 103 D 3
Zawila, Africa ..... 110 K 4
Zawisna, Germany ..... 87 K 27
Zawoja, Austria, '90, 5,122..... 89 L 2
Zaylah, Africa (see Zeila) ..... 110 R 8
Zaza, Cuba ..... 68 F 3
Zaza, Rio (river), Cuba ..... 68 F 3
Zazega, Africa ..... 110 Q 7
Zbarasz, Austria (see Zbaraz).. 89 R 2
Zbaraz, Austria, '90, town, 8,109; commune, 8,785 ..... 89 R 2
Zbirow, Austria ..... 90 H 4
Zboro, Hungary ..... 89 N 2
Zbrish, Russia ..... 97 F 7
Zbrevsk, Russia ..... 97 J 8
Zditz, Austria ..... 74 L 4
Zdonskawola, Russia, est.9,656. 97 B 6
Zduny, Germany, '95, 3,545 .. 87 J 25
Zea, Greece (see Kea)..... 99 K 5
Zea (port), Greece (see Porto Phaleron) ..... 99 N 3
Zealand (island), Denmark..... 88 K 5
Zealand, Netherlands (see Zeeland) ..... 84 C 6
Zealand, New (British colony), Oceanica, '94, est.686,128.... 114 J 9
Zealand, New, Prince Edward Island ..... 62 G 3
Zealand Station, New Brunswick, a650 ..... 62 C 3
Zebak, Afghanistan ..... 103 O 2
Zeballos, Serra Nevada de (Mts.), Argentina ..... 72 D 12
Zebane, South African Republic 113 K 2
Zebara, Jebel (Mt.), Egypt.... 110 P 4
Zebayir Islands, Turkey in Asia 102 H 8
Zebdany, Turkey in Asia, a3,000 101 G 6
Zebediela, South African Republic ..... 113 J 3
Zebid, Turkey in Asia ..... 102 J 9
Zebid (district), Turkey in Asia 102 G 5
Zebra, Africa ..... 112 N 15
Žebrák, Austria ..... 90 H 4
Zebu Island, Philippine Islands (see Cebu) ..... 116 F 2
Zechlau, Germany ..... 87 E 25
Zechlin, Germany ..... 85 F 16
Zedelghem, Belgium, '90, 4,584 84 B 6
Zeehan, Tasmania, '91, 1,965; '94, a1,700 ..... 115 K 6
Zeekoe Vley (salt pool), Cape Colony ..... 113 B 7
Zeeland (province), Netherlands, '89, 199,234; '95, est.209,546.. 84 C 6
Zeerust, South African Republic, '90, 787 ..... 113 H 3
Zefre, Turkey in Asia ..... 101 H 2
Zega, Villa, Italy ..... 92 B 12
Zeghen, Africa ..... 110 K 4
Zegzeg (native state), Africa... 111 J 8
Zehden, Germany, '95, 1,896... 85 G 19
Zehdenick, Germany, '95, 3,453 85 G 17
Zehere, Turkey in Asia ..... 102 J 8
Zehun, Austria ..... 90 L 3
Zeiden, Hungary ..... 89 R 6
Zell, Germany ..... 86 M 12
Zella, Africa, a6,000 ..... 110 R 8
Zelma, Turkey in Asia ..... 102 H 6
Zelner Joch (pass), Austria-Hungary ..... 91 N 4
Zelrung, Ober, Austria ..... 90 J 9
Zelst, Netherlands (commune), '94, est.7,480 ..... 84 F 4
Zelt, Khan-ez-, Turkey in Asia 102 D 8
Zelta, Palestine ..... 102 B 7
Zeltan, Turkey in Asia ..... 101 G 4
Zeltz, Germany, '95, 24,829 ... 86 K 15
Zeltz, Germany (on travel map) 74 L 3
Zela, Turkey in Asia (see Zileh) 101 F 2
Zélande, Netherlands (see Zealand) ..... 84 C 6
Zelarino, Italy ..... 92 J 1
Zelasen, Germany ..... 87 C 26
Zele, Belgium, '90, 12,293..... 84 C 6
Zelechow, Russia, est.6,098..... 97 D 6
Zelee Cape, Solomon Islands... 117 L 5
Zelenoe, Russia ..... 97 J 7
Zelhem, Netherlands (commune), '94, est.3,773 ..... 84 H 4
Zelikhovo, Greece ..... 99 E 3
Zellten, Africa ..... 110 K 2
Zell, Austria ..... 90 D 9
Zell (an-der-Mosel), Germany, '95, 2,676 ..... 86 M 5
Zell (Constance, Baden), Germany (see Radolfzell)..... 86 R 9
Zell (Lörrach, Baden), Germany 86 R 6
Zell (Offenburg, Baden), Germany ..... 86 Q 7
Zell, Germany (on travel map). 74 H 3
Zell, Switzerland, '88, 306..... 91 F 3
Zell-am-See, Austria ..... 90 F 9
Zelle, Germany (see Celle) .... 85 G 11
Zellerfeld, Germany, '95, 4,329. 85 J 11
Zelleradorf, Austria ..... 90 N 6
Zellerndorf, Austria (on travel map) ..... 74 N 4
Zeller See, Germany..... 91 J 1
Zellick, Belgium ..... 84 A 3
Zellin, Germany ..... 85 G 19
Zeltweg, Austria ..... 90 K 9
Zembla, Nova (Island), Russia.. 96 K 1
Zemlo, Kongo ..... 112 N 10
Zemire Reef, Africa ..... 109 L 5
Zemliansk, Russia, est.3,869.... 96 G 5
Zemlya, Novaya (Island), Russia (see Novu Zembla) ..... 96 K 1
Zempelburg, Germany, '95, 3,592 87 F 26
Zemplén, Hungary ..... 89 N 3
Zemplén (comitat), Hungary, '90, 299,197 ..... 89 N 3
Zemposila, Mexico ..... 65 H 4
Zempoaltepec, Cerro (Mt.), Mexico ..... 65 L 6
Zemul Akbar (region), Algeria.. 111 H 3
Zemun, Hungary (see Semlin).. 89 M 7
Zeadeh River, Persia ..... 103 E 4
Zenganeh, Turkey in Asia..... 101 L 5
Zengg, Hungary ..... 89 G 7
Zengosar, Persia ..... 103 H 2
Zenjaa, Persia, a24,000..... 103 C 2
Zenkelun, Ez, Egypt ..... 110 S 4
Zenkof, Russia, est.14,431 .... 97 K 6
Zenta, Hungary, '90, 25,725 .. 89 L 6
Zenú, Rio (river), Colombia (see Sinu) ..... 70 B 2
Zenza, Kongo ..... 112 N 9
Zeazur, Africa ..... 110 K 2
Žepče, Bosnia ..... 89 J 7
Zephyr, Ontario ..... 60 F 3
Zerafshan River, Bokhara..... 103 L 1
Zerafshan River, Turkestan.... 103 N 1
Zeram Island, Molucca Island (see Ceram) ..... 116 H 5
Zerarich, Turkey in Asia ..... 102 B 5
Zerbst, Germany, '90, 16,181... 85 J 14
Zergan (river), Turkey in Asia. 101 J 4
Zeria, Palestine ..... 102 C 7
Zerka, Kulat, Turkey in Asia.. 102 D 8
Zerka, Wady, Turkey in Asia.. 102 C 8
Zerka Maain, Wady, Turkey in Asia ..... 102 D 9
Zerkow, Germany, '95, 1,784... 87 H 26
Zermatt, Switzerland, '88, 289. 91 F 6
Zermatt, Switzerland (on travel map) ..... 74 H 5
Zernestl, Hungary ..... 89 R 6
Zeruetz, Switzerland ..... 91 N 4
Zernukah, Palestine ..... 102 B 8
Zesfontein, Africa ..... 112 K 15
Zetab, Jebel (Mt.), Africa ..... 110 P 6
Zetel, Germany ..... 85 F 6
Zetinje (capital), Montenegro (see Cettinge) ..... 98 A 6
Zetland Islands, Scotland (see Shetland) ..... 78 M 2
Zetra, Cape, Greece ..... 99 K 4
Zettea, Netherlands ..... 84 G 5
Zettinje (capital), Montenegro (see Cettinge) ..... 98 A 6
Zeughaus, Berlin, Germany.... 87 H 31
Zeulenroda, Germany, '90, 8,785 86 L 14
Zeune Islands, Solomon Islands 117 J 4
Zeva, Kaleh, Persia ..... 103 A 2
Zeven, Germany, '95, 1,379..... 85 F 9
Zevenaar, Netherlands (commune), '94, est.9,897 ..... 84 J 5
Zevenbergen, Netherlands (commune), '94, est.6,799 ..... 84 E 5
Zevgori, Cape, Cyprus ..... 101 E 5
Zewitz, Germany ..... 87 D 26
Zeya (river), Siberia ..... 100 P 3
Zezere (river), Portugal ..... 83 D 5
Zglerz, Russia, est.15,863..... 97 B 6
Zhagubitza, Servia ..... 98 D 4
Zhitomir, Russia, '97, 65,452... 97 G 6
Zhizdra (river), Russia ..... 97 K 4
Zhob (river), British India.... 104 B 4
Zhukovka, Russia ..... 97 K 5
Zhuravichi, Russia ..... 97 H 5
Zia, Greece (see Kea) ..... 99 H 5
Ziablotz, Russia ..... 97 E 5
Ziadiu, Bokhara ..... 103 L 1
Ziandeh, Burder, Africa ..... 110 T 8
Ziaret, Turkey in Asia..... 101 H 3
Ziaret Haji, Afghanistan ..... 103 K 4
Ziaret Hazret Imam, Afghanistan ..... 103 M 2
Zib, Ez, Turkey in Asia..... 102 B 6
Ziba, Turkey in Asia..... 102 F 4
Zibde, Turkey in Asia ..... 101 K 5
Zibelle, Germany ..... 85 J 20
Zibello, Italy ..... 93 H 4
Zicavo, France ..... 81 M 12
Zichyfalva, Hungary ..... 89 N 6
Zichy Land, Franz Josef Land. 3 B 2
Zichlagen, Germany ..... 85 H 20
Ziegenhain, Germany, '95, 1,867 86 L 9
Ziegenhals, Germany, '95, 7,462 87 M 25
Ziegenort, Gross, Germany..... 85 E 19
Ziegenrück, Germany ..... 86 L 14
Zielenitz, Russia ..... 97 G 3
Zielenzig, Germany, '95, 6,023. 85 H 21
Zierenberg, Germany, '95, 1,610 86 K 9
Zierikzee, Netherlands (commune), '89, 7,011; '94, est.6,969 ..... 84 C 5
Ziesar, Germany, '95, 2,579.... 85 H 15
Zifteh, Egypt, '82, 11,087 ..... 110 O 3
Zifteh, Egypt (on local map)... 110 S 4
Zifteh, Turkey in Asia ..... 102 C 5
Zighlokhor, Africa ..... 111 B 7
Zihl (river), Switzerland ..... 91 D 3
Zihuatanejo, Puerto de (port), Mexico ..... 65 E 6
Zijad, Ez, Egypt ..... 110 T 5
Zijdewind, Netherlands ..... 84 E 3
Zilah, Hungary, '90, 6,474 ..... 89 P 4
Zileh, Turkey in Asia, ... 101 H 2
Zileh, or Zela, Turkey in Asia, a2,000 ..... 101 F 2
Zilengoma, Africa ..... 112 K 11
Ziller Colony, Greece ..... 99 N 3
Ziller Thal (valley), Austria ... 90 D 9
Zillerthaler Alps (Mts.), Austria 90 D 10
Zilling-cho (lake), Tibet ..... 107 D 4
Zimapan, Mexico ..... 65 G 3
Zimapan (district), Mexico, '94, 24,399 ..... 65 G 3
Zimarra, Turkey in Asia ..... 101 H 3
Zimatlan, Mexico, '94, 5,268... 65 K 7
Zimatlan (district), Mexico, '94, 45,987 ..... 65 J 7
Zimmerman, Ontario ..... 60 F 4
Zimnitzy, Russia ..... 97 K 5
Zimony, Hungary (see Semlin). 89 M 7
Zinab, Algeria ..... 111 H 2
Zinapécuaro, Mexico ..... 65 F 4
Zinapécuaro (distrito), Mexico, '94, 47,921 ..... 65 F 4
Zinbombu Mouat, Africa ..... 112 O 16
Zindajan, Afghanistan, a10,000 103 J 3
Zingst, Germany ..... 85 D 16
Zingst (peninsula), Germany .. 85 D 16
Zinguilucan, Mexico ..... 65 H 4
Zinian, Khan-i, Persia ..... 103 E 6
Zinimoo, Laguna de (lake), Mexico ..... 65 E 4
Zini River, Africa ..... 111 E 8
Zinkendorf, Hungary ..... 89 H 4
Zinkof, Russia ..... 97 F 7
Zinnowitz, Germany ..... 85 D 18
Zintao, Africa ..... 110 K 3
Zinten, Germany, '95, 3,398..... 87 D 31
Zinú (river), Colombia (see Sinu) 70 B 2
Zinyu, Burma ..... 106 C 7
Zinziphia, Crete ..... 99 A 8
Zion, Palestine ..... 102 B 3
Zion Gate, Palestine ..... 102 B 3
Zionville, New Brunswick ..... 62 C 3
Zipaquirá, Colombia ..... 70 C 2
Zipiana, Greece ..... 99 G 5
Zippnow, Germany ..... 87 F 24
Zips (comitat), Hungary (see Szepes) ..... 89 M 2
Zira, British India ..... 104 E 4
Zirah, Persia ..... 103 E 2
Zirez, Hungary ..... 89 J 4
Zirgan, Russia ..... 96 L 5
Ziria (Mt.), Greece ..... 99 F 5
Zirizicuaro, Mexico ..... 65 F 4
Zirke, Germany, '95, 2,955 .... 87 G 23
Zirknitzer See (lake), Austria.. 90 J 12
Zir Kuh (Mt.), Persia ..... 103 F 2
Zirl, Austria ..... 90 C 9
Zirui, Afghanistan, a1,200 .... 103 L 4
Zirona (island), Austria ..... 89 G 8
Zirreh, God-i (swampy lake), Afghanistan ..... 103 K 6
Ziru, Persia ..... 103 D 6
Zishmory, Russia ..... 97 E 4
Zitacuaro, Mexico, a11,000 ... 65 F 4
Zitacuaro (distrito), Mexico, '94, 51,873 ..... 65 F 4
Zitacuaro, Rio de (river), Mexico ..... 65 F 4
Zitoradia, Servia ..... 98 D 5
Zittau, Germany, '95, 28,133... 86 L 20
Zittau, Germany (on travel map) ..... 74 M 3
Zituai, Greece (see Lamia)..... 99 F 3
Zivitof, Russia ..... 97 G 7
Zizelic, Austria ..... 90 L 3
Zizers, Switzerland, '88, 1,080. 91 L 4
Zlabiags, Austria ..... 90 L 6
Zlarin (island), Austria ..... 89 G 8
Zlatar, Hungary ..... 89 G 5
Zlatoust, Russia, est.19,916.... 96 M 4
Zlinka (Chernigof), Russia, a10,000 ..... 97 H 5
Zlinka (Kherson), Russia ..... 97 H 7
Zloczów, Austria, '90, 7,015 (commune), 10,113 ..... 89 R 2
Zlot, Servia ..... 98 D 4
Zmeinogorsk, Siberia, est.6,163. 100 L 3
Zmief, Russia, est.6,235..... 97 L 7
Žmigród, Austria ..... 89 N 2
Znaim, Austria, '90, 14,516.... 90 N 6
Znaim, Austria (on travel map) 74 M 4
Znamenka, Russia ..... 97 J 7
Znamenskaia, Rassia ..... 97 D 9
Znamenskoi, Russia ..... 96 L 3
Znaym, Austria (see Znaim) .. 90 N 6
Znin, Germany, '95, 3,242 .... 87 G 26
Znojmo, Austria (see Znaim)... 90 N 6
Zoar, Labrador ..... 59 S 5
Zobeir, Turkey in Asia ..... 101 M 7
Zobten, Germany, '95, 2,342.... 87 L 24
Zocca, Italy ..... 93 K 6
Zoem, Siberia ..... 100 L 2
Zofingen, Switzerland, '88, 3,466 91 F 3
Zogno, Italy ..... 93 G 3
Zohab, Persia, a1,000..... 103 A 3
Zohrabad, Persia ..... 103 J 3
Zölklew, Austria, '90, 7,143 ... 89 Q 1
Zollbrück, Germany ..... 87 D 24
Zollbrück, Germany (on travel map) ..... 74 N 1
Zollikofen, Switzerland, '88, 338 91 E 3
Zollikon, Switzerland, '88, 677 91 H 3
Zolo, Russia ..... 96 H 2
Zolochef, Russia, est.6,584 .... 97 K 6
Zolom (comitat), Hungary, '90, 112,413 ..... 89 L 3
Zolotitza (river), Russia ..... 96 H 2
Zolotonosha, Russia, est.9,552.. 97 J 7
Zoltoi, Russia ..... 97 J 7
Zomba, Africa ..... 112 P 14
Zombo, Kongo ..... 112 L 10
Zombor, Hungary, '90, 26,889.. 89 L 6
Zonanywe, Lake, Africa ..... 112 J 11
Zongo, Kongo ..... 112 L 9
Zongolica, Mexico ..... 65 J 5
Zongolica (canton), Mexico, '94, 23,206 ..... 65 K 5
Zonhoven, Belgium, '90, 2,792.. 84 F 7
Zoni, Mexico ..... 64 C 2
Zontecomatlan, Mexico ..... 65 H 3
Zoo, Guatemala ..... 66 F 2
Zoological Gardens, Dublin, Ireland ..... 79 G 8
Zopilotepe, Honduras ..... 66 K 5
Zoppot, Germany ..... 87 D 27
Zoppot, Germany (on travel map) ..... 74 O 1
Zoquitlan, Mexico ..... 65 K 5
Zor, Turkey in Asia (see Kerkuk) ..... 101 L 5
Zor (vilayet), Turkey in Asia, a100,000 ..... 101 H 5
Zörbig, Germany, '95, 3,981 ... 85 J 15
Zorndorf, Germany ..... 85 G 20
Zornovka, Russia ..... 97 H 4
Zorritos, Peru ..... 70 A 4
Zossen, Germany, '95, 3,931 ... 85 H 17
Zoug, Switzerland (see Zug) ... 91 H 3
Zoug (canton), Switzerland (see Zug) ..... 91 H 3
Zourberg (Mt.), Cape Colony... 113 G 6
Zoutkamp, Netherlands ..... 84 H 2
Zout-Leeuw, Belgium (see Léau) 84 F 7
Zoutpansberg (district), South African Republic ..... 113 K 2
Zoutpans Berg (Mt.), South African Republic ..... 113 K 2
Zout River, Cape Colony ..... 113 E 8
Zovnlu, Russia ..... 97 J 7
Zoyatlan, Mexico ..... 65 H 6
Zozo (native state), Africa..... 111 H 8
Zschopau, Germany, '95, 6,962. 86 L 17
Zsibó, Hungary ..... 89 P 4
Zsobely, Hungary ..... 89 N 6
Zsombolys, Hungary (see Hatzfeld) ..... 89 M 6
Zuah Oasis, Africa ..... 111 F 3
Zusno, Cape, Crete (see Hagios Joannis) ..... 99 F 8
Zuara, Africa ..... 110 K 2
Zuara-esh-Sherkie, Africa ..... 110 K 2
Zuazo, Cuba ..... 68 F 2
Zubib, Africa ..... 113 B 2
Zubovo, Russia ..... 97 K 4
Zubzof, Russia, est.4,435 ..... 97 K 3
Zucate, Mexico ..... 65 G 2
Zuchwil, Switzerland, '88, 624. 91 E 3
Zuckau, Germany ..... 87 D 27
Zuckers, Germany ..... 87 D 25
Zudar (peninsula), Germany.... 85 D 17
Zuera, Spain ..... 83 M 3
Zuevo, Russia ..... 97 H 3
Zug, Switzerland, '88, 2,739.... 91 H 3
Zug, Lake of, Switzerland (see Zuger See) ..... 91 H 3
Zug (canton), Switzerland, '88, 23,029; '94, est.23,167 ..... 91 H 3
Zuga (river), Africa ..... 112 N 16
Zuga (river), Africa ..... 113 G 1
Zugdidi, Russia ..... 96 H 7
Zuger See (lake), Switzerland.. 91 H 3
Zughapa, Turkey in Asia..... 101 H 2
Zugspitze (Mt.), Germany..... 86 S 13
Zühlsdorf, Germany ..... 87 F 22
Zuiderwoude, Netherlands ..... 84 C 2
Zuider Zee (sea), Netherlands (see Zuyder Zee) ..... 84 F 3
Zuid Holland (province), Netherlands (see South Holland). 84 D 5
Zuidlaren, Netherlands (commune), '94, est.2,278..... 84 J 2
Zuid Willems Canal, Belgium. 84 G 6
Zukovo, Russia ..... 97 H 4
Zukur, Jebel (island), Turkey in Asia ..... 102 H 9
Zula (river), Persia ..... 13 A 1
Zulfe, Arabia, a8,000 ..... 102 J 4
Zull, Africa ..... 110 M 9
Zulia, Rio (river), Colombia.. 70 C 2
Zullu, Bay, Venezuela ..... 70 C 2
Zulia, Lago de (lake), Venezuela ..... 70 C 2
Zulia (state, included in Falcon), Venezuela, '91, 85,456. 70 C 2
Zulla Bay, Africa (see Annesley Bay) ..... 110 R 7
Züllichau, Germany, '95, 7,561 87 H 22
Zillpich, Germany, '95, 2,043.. 86 L 4
Zululand (British protectorate), Africa, '95, est.166,367 ..... 113 K 5
Zülz, Germany, '95, 2,803..... 87 M 26
Zumbo, Africa ..... 112 O 14
Zumleh, Jebel ez- (Mt.), Turkey in Asia ..... 102 D 7
Zumpahuacan, Mexico ..... 65 G 5
Zumpango (Guerrero), Mexico.. 65 G 6
Zumpango (Mexico), Mexico, '94, 5,178 ..... 65 G 4

Zumpango (distrito), Mexico, 94, 28,900 ..... 65 G 4
Zünder, Gross, Germany ..... 87 D 28
Zunderdorp, Netherlands ..... 84 B 2
Zungaria (province), China (see Sungaria) ..... 107 D 1
Zungoli, Italy ..... 94 S 12
Zunrbnak, Cape Colony ..... 113 E 7
Zun-tore, Lake, Siberia ..... 107 K 1
Zupanjać, Bosnia ..... 89 J 8
Županje, Hungary ..... 89 K 6
Zuque, Paraguay ..... 72 F 9
Zuravka, Russia ..... 97 J 6
Zurawno, Austria ..... 89 Q 2
Zürchersee (lake), Switzerland (see Lake of Zürich) ..... 91 H 3
Zuri (island), Austria ..... 89 G 8
Zurich, Ontario ..... 60 D 4
Zürich, Switzerland, '88, 94,129; '94, est. with suburbs, 119,-706 ..... 91 H 2
Zürich (canton), Switzerland, '88, 337,183; '94, est.351,917. 91 H 2
Zürich, Switzerland (on travel map) ..... 74 J 5
Zürich, Lake of, Switzerland... 91 H 3
Zürlieber See (lake), Switzerland ..... 91 J 2
Zürichsee (lake), Switzerland (see Lake of Zürich) ..... 91 H 3
Zurldi, Crete ..... 99 C 8
Zursuna, Russia ..... 101 K 2
Zurtza, Greece, '89, 1,576 ..... 99 E 6
Zurnma, Ecuador ..... 70 B 4
Zurnmat, Kuh (Mt.), Persia... 103 F 4
Zurzach, Switzerland ..... 91 G 2
Zusam (river), Germany ..... 86 Q 12
Zusfana, Wady, Algeria ..... 111 F 3
Zusmarsbausen, Germany ..... 86 Q 12
Zässow, Germany ..... 85 E 17
Zut (island), Austria ..... 89 G 8
Zütphen, Netherlands (commune), '89, 17,044; '94, est. 17,987 ..... 84 H 4
Zütphen, Netherlands (on travel map) ..... 74 H 2
Züttlingen, Germany ..... 86 O 9
Zuurbraak, Cape Colony, '91, 1,078 ..... 113 E 7
Zuwela, Turkey in Asia ..... 101 L 6
Zuyder Zee (sea), Netherlands.. 84 F 3
Zuyder Zee (sea), Netherlands (on travel map) ..... 74 G 2
Zuzwil, Switzerland, '88, 730.. 91 K 2
Zvitkovo, Russia ..... 97 H 7
Zvornik, Bosnia ..... 89 K 7
Zwarte Bergen, Great (Mt.), Cape Colony ..... 113 E 7
Zwarte Water (river), Netherlands ..... 84 H 3
Zwart Kop (Mt.), Cape Colony. 113 B 7
Zwartsluis, Netherlands (commune), '94, est.3,870 ..... 84 H 3
Zweibrücken, Germany, '95, 12,-000 ..... 86 O 5
Zweibrücken, Germany (on travel map) ..... 74 H 4
Zweisimmen, Switzerland, '88, 434 ..... 91 D 5
Zwettl, Austria ..... 90 L 6
Zwickau, Austria, '90, 5,567.... 90 K 2
Zwickau, Germany, '95, 50,391. 86 L 16
Zwickau (district), Germany, '95, 1,389,337 ..... 86 L 16
Zwickau, Germany (on travel map) ..... 74 L 3
Zwickauer Mulde (river), Germany (see Mulde) ..... 85 J 15
Zwillikon, Switzerland, '88, 384 ..... 91 H 3
Zwittau, Austria, '90, 7,786.. 90 N 4
Zwolen, Russia, est.6,071 ..... 97 C 6
Zwolle, Netherlands (commune), '89, 26,604; '95, est.29,552... 84 G 3
Zwolle, Netherlands (on travel map) ..... 74 H 2
Zydaczów, Austria ..... 89 P 2
Zydowo, Germany ..... 87 H 25
Zygos (Mt.), Greece ..... 99 D 1
Zygos Mountain, Greece ..... 99 D 4
Zymaelz River, British Columbia ..... 63 E 3

THE LIBRARY
UNIVERSITY OF CALIFORNIA
Santa Barbara

THIS BOOK IS DUE ON THE LAST DATE
STAMPED BELOW.

Series 9482

UC SOUTHERN REGIONAL LIBRARY FACILITY
D 000 818 449 1